

FACTORBOOK[®]

SPECIAL 50TH ANNIVERSARY EDITION

The Authoritative Reference for the Television, Cable & Electronics Industries

Published by Warren Publishing, Inc., 2115 Ward Court, N.W., Washington, D.C. 20037

Stations Volume No. ● 63 ● 1995 Edition

Broadcasting's best friend is home again.



RCA Broadcast is now part of Comark Communications Inc.



Route 309 & Advance Lane • Colmar, PA 18915
TEL: (215) 822-0777 • FAX: (215) 822-9129



Big News About Something Small.



The Varian Compact Satcom MPA.

Our new Compact Medium Power Amplifier (CMPA) is big news in the portable satcom market. It's ideal for SNG, flyaway and small earth terminals.

The CMPA packs high efficiency in a 5.25" single rack drawer. It's also easy to use, featuring microprocessor control. Digital and analog control interfaces make the CMPA a snap to integrate into the system. Plus, it's easy to maintain with modular construction and built-in fault diagnostics— all in a rugged design that can stand up to a world of conditions.

And, as with all Varian amplifiers, the CMPA is backed by the industry's largest sales and global service network.

No matter where in the world your story breaks, Varian's CMPA will be there transmitting the news.

Give us the opportunity to tell you more, call us:

Tel: (408) 496-6273 Fax: (408) 496-6235

Varian Microwave Equipment Products
3200 Patrick Henry Drive
Santa Clara, CA 95054 USA



varian 

ENERGY SAVING EEV IOTs

...the tubes with the proven track record!

EEV has been a prime mover in energy efficiency improvements throughout its involvement in the US UHF television industry. One of the most recent technologically advanced products added to the EEV range is the high power UHF TV IOT. In addition to its energy saving features, the EEV IOT has shown that it is ideally suited to combined amplification transmitters for conventional NTSC service, together with the requirements of digital HDTV transmission.

EEV IOTs follow the Company's established philosophy of providing customers with products that are user friendly, while satisfying their technical requirements. This, together with applications engineering support and a reputation for service second to none, has established EEV as the market leader.

Why not contact EEV today to find out how you can save up to 50% on your electric power bills.



IOTs are presently available for 40kW and 60kW visual service and combined amplification powers of up to 42/4.2kW.

EEV Power Tubes

USA: EEV Inc, 4 Westchester Plaza, Elmsford, NY 10523
Telephone: (914) 592 6050 or 'Toll Free' 1-800-DIAL-EEV
Fax: (914) 682 8922

UK: EEV Ltd, Waterhouse Lane, Chelmsford, Essex CM1 2QU, England
Telephone: (0245) 493493 Fax: (0245) 492492

CANADA: EEV Canada Ltd., 67 Westmore Drive, Rexdale, Ontario M9V 3Y6
Telephone: (416) 745 9494 Fax: (416) 745 0618

FRANCE: EEV France, Division Tubes Electroniques et Optronique de GEC France s.a.,
2 Rue Henri Bergson, 92665 Asnières, Cedex
Telephone: (331) 4080 5400 Fax: Paris (331) 4733 1131

Subsidiary of the General Electric Company plc of England **SBC**



Dear Subscriber:

This edition of the **Television & Cable Factbook** marks the 50th year of its publication. It has been my privilege to assist in its preparation since 1945. The first Factbook actually wasn't called the Factbook—it was called simply Supplement No. 1, issued Sept. 1, 1945, accompanying the first edition of our first newsletter, **Television Digest with FM Reports**. The publisher was Martin Codel.

That Supplement comprised all of 2 pages. It consisted of a listing of the nation's 6 licensed TV stations and the 3 construction permits authorized. The licensed stations operated as many as 2 hours a day—occasionally. Supplement No. 1 is reproduced on pages v & vi. The number of TV receivers in the hands of the public was about 5,000—all monochrome sets built before World War II. Today there are over 260 million receivers in use in the U.S.—the majority color sets. Elsewhere in the world in 1945, there were a few thousand sets in England—and that was about it. Today, there are more than 600 million receivers outside the U.S.

The first edition of what was to become the Factbook Cable Volume was called Supplement No. 79, issued May 10, 1952. It consisted of just 4 pages. It listed 70 cable systems; they served some 14,000 subscribers. Today, about 58.3 million U.S. homes are linked to cable.

Now, the Factbook comprises 3 volumes totalling approximately 4,800 pages. The Stations Volume runs 2,000 pages, covering more than 1,500 TV stations. The Cable Volume has 2,200 pages, providing details on approximately 11,200 systems. The Services Volume covers over 600 pages.

The astonishing growth of these industries is a story of people, of leadership. I have had the rare opportunity to know most of the pioneers and those who built on the foundations laid by the pioneers, and to report their work. There were literally thousands of such people, prominent among them David Sarnoff of RCA and NBC, William Paley of CBS, Leonard Goldenson of ABC, FM inventor Edwin Armstrong, tube inventor Lee DeForest, big-picture-tube advocate Allen DuMont, cable pioneers Martin Malarkey, Bill Daniels, Milton Shapp and Irving Kahn, FCC chairmen such as Paul Porter and Wayne Coy, Colorado Senator Edwin Johnson and Rhode Island Senator John Pastore, lawyers such as Harry Plotkin, engineers such as Andrew Ring.

The expansion of this Factbook is likewise a story of people—our talented colleagues with a passion for accuracy, a devotion to detail.

The development of television and related industries is one of incredible technical and economic advance. I bought my first TV set in 1946—a 10-inch Admiral, black-&-white of course—for \$440, about 20% of my year's salary. What kind of set could you buy for that now? Suppose Cadillacs followed the same trend—how much would one cost today?

Celebrate these 50 years with us—and prepare for the next 50!

Sincerely,

A handwritten signature in cursive script, appearing to read "Albert Warren".

**Albert Warren,
Editor & Publisher**

2115 Ward Court, N.W.
Washington, D.C. 20037
202-872-9200



NO MATTER

THE TIME.

NO MATTER

THE PLACE.

WITH

INTELSAT

SERVICE,

YOU'RE

ALWAYS

COVERED.

Global coverage with local support wherever news and other events are happening.

**INTELSAT.
GET CONNECTED
FOR ALL YOUR
BROADCAST
NEEDS.**



INTELSAT

3400 INTERNATIONAL DRIVE NW • WASHINGTON DC 20008-3098 • PHONE 1-202-944-7500 • FACSIMILE 1-202-944-7890

TELEVISION STATIONS ON AIR

1946-1995

As of January 1 for Each Year

Year	VHF Coml.	VHF ETV	Total VHF	UHF Coml.	UHF ETV	Total UHF	Total Coml.	Total ETV	Grand Total
1946			*6			—			*6
1947			12			—			12
1948			16			—			16
1949			51			—			51
1950			98			—			98
1951			107			—			107
1952			108			—			108
1953			120			6			126
1954	233	1	234	121	1	122	354	2	356
1955	297	8	305	114	3	117	411	11	422
1956	344	13	357	97	5	102	441	18	459
1957	381	17	398	90	6	96	471	23	494
1958	411	22	433	84	6	90	495	28	523
1959	433	28	461	77	7	84	510	35	545
1960	440	34	474	75	10	85	515	44	559
1961	451	37	488	76	15	91	527	52	579
1962	458	43	501	83	19	102	541	62	603
1963	466	46	512	91	22	113	557	68	625
1964	476	53	529	88	32	120	564	85	649
1965	481	58	539	88	41	129	569	99	668
1966	486	65	551	99	49	148	585	114	699
1967	492	71	563	118	56	174	610	127	737
1968	499	75	574	136	75	211	635	150	785
1969	499	78	577	163	97	260	662	175	837
1970	501	80	581	176	105	281	677	185	862
1971	503	86	589	179	113	292	682	199	881
1972	508	90	598	185	123	308	693	213	906
1973	510	93	603	187	137	324	697	230	927
1974	513	92	605	184	149	333	697	241	938
1975	514	95	609	192	152	344	706	247	953
1976	511	97	608	190	162	352	701	259	960
1977	515	101	616	196	160	356	711	261	972
1978	515	102	617	201	164	365	716	266	982
1979	515	107	622	209	167	376	724	274	998
1980	516	109	625	218	168	386	734	277	1011
1981	519	111	630	237	171	408	756	282	1038
1982	517	112	629	260	176	436	777	288	1065
1983	519	114	633	294	179	473	813	293	1106
1984	523	117	640	318	180	498	841	297	1138
1985	520	121	641	363	193	556	883	314	1197
1986	522	121	643	397	195	592	919	316	1235
1987	524	121	645	444	201	645	968	322	1290
1988	539	122	661	489	212	701	1028	334	1362
1989	545	124	669	516	218	734	1061	342	1403
1990	547	125	672	545	225	770	1092	350	1442
1991	547	126	673	551	235	786	1098	361	1459
1992	551	126	677	567	237	804	1118	363	1481
1993	552	127	679	586	241	827	1138	368	1506
1994	561	126	687	584	241	825	1145	367	1512
1995	562	126	688	599	245	844	1161	371	1532

*Does not include 1 CP operating intermittently.

ESTIMATED GROWTH OF THE CABLE INDUSTRY

1952-1995

As of January 1 for Each Year

Year	Operating Systems	Total Subscribers
1952	70	14,000
1953	150	30,000
1954	300	65,000
1955	400	150,000
1956	450	300,000
1957	500	350,000
1958	525	450,000
1959	560	550,000
1960	640	650,000
1961	700	725,000
1962	800	850,000
1963	1,000	950,000
1964	1,200	1,085,000
1965	1,325	1,275,000
1966	1,570	1,575,000
1967	1,770	2,100,000
1968	2,000	2,800,000
1969	2,260	3,600,000
1970	2,490	4,500,000
1971	2,639	5,300,000
1972	2,841	6,000,000
1973	2,991	7,300,000
1974	3,158	8,700,000
1975	3,506	9,800,000
1976	3,681	10,800,000
1977	3,832	11,900,000
1978	3,875	13,000,000
1979	4,150	14,100,000
1980	4,225	16,000,000
1981	4,375	18,300,000
1982	4,825	21,000,000
1983	5,600	25,000,000
1984	6,200	29,000,000
1985	6,600	32,000,000
1986	7,500	37,500,000
1987	7,900	41,000,000
1988	8,500	44,000,000
1989	9,050	47,500,000
1990	9,575	50,000,000
1991	10,704	51,000,000
1992	11,035	53,000,000
1993	11,108	54,200,000
1994	11,214	55,300,000
1995	11,351	56,500,000

Note: The change in the number of systems operating each year is determined by three factors: (1) New systems which began operation during the year. (2) Older systems coming to the attention of Television & Cable Factbook for the first time and therefore included in the total for the first time. (3) The splitting or combining of systems by operators.

Commercial Television License and CP Holders as of Sept. 1, 1945

This directory is compiled from questionnaires sent to all principals and from FCC docket sources. Channel assignments pend changes under the new FCC allocations. Changes and current applications and decisions will be reported regularly in supplements to *Television Digest & FM Reports*. Dagger (†) indicates station has no AM broadcasting affiliation.

CALIFORNIA

LOS ANGELES . . . KTSL, construction permit issued to Don Lee Broadcasting System, 5515 Melrose Ave., Hollywood, Cal.; presently operating under experimental call letters W6XAO. Studio and transmitter, 3800 Mt. Lee Drive, Hollywood; new transmitter projected atop Mt. Wilson. Frequency, Channel No. 1 (50-56 mc.). Estimated cost of installation, \$1,500,000. No estimates as to cost of operation. First went on air, Dec. 23, 1931. On air (wartime schedule), alternate Mondays 7:30-10 p.m. PWT. Ownership is same as Don Lee Broadcasting System, regional AM network, also licensee of KHJ, Los Angeles; KFRC, San Francisco; KGB, San Diego; KDB, Santa Barbara; KHJ-FM, Los Angeles. Officers: Thomas S. Lee, president; Lewis Allen Weiss, executive v.p. and general manager; Willett H. Brown, v.p. and assistant general manager. KTSL personnel: Harry R. Lubcke, director of television; Harold W. Jury, assistant director; Marjorie Campbell, film editor and secretary; Jack Stewart, program director; Grace Neville, assistant program director; William S. Klein, Gilbert Wyland, Joseph Dean, Lloyd Roe, Frederick Mueller, television engineers. Washington counsel, Dempsey & Koplovitz. CP covers new 50 kw. GE transmitter atop Mt. Wilson, elevation 5,800 ft.
Commercial Accounts: KTSL carries no commercials, but has handled experimental commercials for Safeway Stores and for film "Lorraine" thru Dan B. Miner Agency.

ILLINOIS

CHICAGO †WBKB, licensed to Balaban & Katz Corp., 175 No. State St., Chicago, motion picture theater operators, controlled by Paramount Pictures Inc.; controls Television Productions Inc., Los Angeles. Studio and transmitter, 190 No. LaSalle St. Frequency, Channel No. 2 (60-66 mc.). Estimated cost of installation, \$169,000. Estimated monthly cost of operation, \$11,000. First went on air, March 27, 1941. On air Tuesdays, Thursdays and Fridays, 7:30-8:45 p.m., Wednesdays 3-4 p.m. Station personnel: Elmer C. Upton, general manager; Herb Lyon, advertising director; Helen Carson, program director; Beulah Zachary, producer and director; Arch Broly, chief engineer. Washington counsel, Hogan & Hartson (Karl Smith). Note: WBKB has carried commercial shows for Commonwealth Edison Co. (electrical appliances); Allied Florist Assn. (flowers); Admiral Radio Co. (radios); Marshall Field & Co. (department store); House of Camilla (cosmetics)—all placed direct.

CHICAGO †WTZR, construction permit issued to Zenith Radio Corp., 6001 Dickens Ave., Chicago. Company manufactures radio receiving equipment and has various subsidiaries, including Wincharger Corp., Sioux City, Iowa. Television operations are conducted under experimental license to W9XZV, Channel No. 1 (50-56 mc.). Studio and transmitter, 6001 Dickens Ave. New transmitter, uncompleted due to wartime restrictions, when completed will operate at 135 So. LaSalle St., Chicago. Estimated cost of WTZR installation, \$20,000. Estimated monthly cost of operation, \$10,000. W9XZV first went on air March, 1938; CP for WTZR held since 1941. Officials: Comdr. Eugene McDonald, president; J. E. Brown, assistant v.p. in charge of television operations; E. F. Classen Jr., program director. Counsel, Herriott, Montgomery, Hart, Pritchard & Herriott, Chicago (Irving Herriott).

NEW YORK

NEW YORK CITY . . †WABD, licensed to Allen B. DuMont Laboratories Inc., 2 Main Ave., Passaic, N. J., manufacturers of cathode ray tubes, television apparatus and other electronic equipment. Ownership: stock traded over-the-counter, but 100% of Class B and 43,200 Class A shares owned by Paramount Pictures Inc. Officials and executives: Allen B. DuMont, president; Leonard F. Cramer, executive v.p.; Sam Cuff, general manager; Robert F. Jamieson, assistant manager; Salvatore R. Patremio, chief engineer; Louis A. Sposa, program service manager. Studio and transmitter location, 515 Madison Ave., New York. Frequency, Channel No. 4 (78-84 mc.). Estimated cost of installation, about \$125,000. Estimated monthly cost of operation, about \$25,000. First went on air as W2XWV, June 28, 1942; commercial license issued, May, 1944. On air Tuesdays, Wednesdays and Thursdays, 8-10 p.m. Director of research, Dr. T. T. Goldsmith, Passaic. Washington counsel, Roberts & McInnis.
Commercial accounts, present or past (includes participants in package shows): Alexander Smith Carpet Co., *The Magic Carpet*, thru Anderson, Davis & Platte; Allen B. DuMont Laboratories, *Ike on Sports*, direct; Ben Pulitzer Fashions (ties), *At Ease* variety show, thru L. S. G. Productions; U. S. Rubber Co., *Magazine of the Air*, thru Campbell-Ewald Co.; Lever Bros. (Rinso, Spry, Lifebuoy), thru Ruthrauff & Ryan; Cluett, Peabody & Co. (Sanforized), *Fashions Coming and Becoming*, thru Young & Rubicam; John David (men's stores), *A Letter to Your Serviceman*, produced by American Broadcasting Co.; American Institute of Food & Home Products, *Inside Facts About Foods*, direct; R. H. Macy & Co. (department store), *Teleshopping With Martha Manning*, produced by RKO Television Corp.; Swift & Co. (meats), *Breakfast Club*, produced by American Broadcasting Co. for J. Walter Thompson Co.; Pal Blade Co. (razor blades), *The Care and Feeding of Whiskers*, thru Al Paul Lefton Inc.; Hunt Club Dog Foods, *Old Mother Hubbard*, thru Baldwin & Strachan; Carter's Personal Products (Arrid), mystery series, thru Small & Seiffer; International Shoe Co. (Red Goose Shoes), *Circus Folks*, thru Westheimer & Co.; Hat Corporation of America (Knox Hats), *Sham*, thru Newell-Emmett Inc. and *Hat Fashion Review* thru Geyer, Cornell & Newell; American Central Mfg. Co. (kitchen equipment), *The Queen Was in the Kitchen*, direct; Nash-Kelvinator Co. (refrigerators), *The Society of Amateur Chefs*, thru Geyer, Cornell & Newell; Duff-Gordon Wines, *Spanish Dance*, direct; Diana Corset Co., *Lovely Lady*, thru Lester Harrison; Schutter Candy Co. (Old Nick and Bit-O-Honey), *Fun With Fay*, thru Westheimer & Co. and Kaplan, Siesel & Bruck; Park & Tilford (Tintex), variety show and institutional, thru Charles M. Storm Co.; Loft Candy Co., *The Vanishing Princess*, thru Al Paul Lefton Co.; Gertz Department Store, *Private Johnson's Christmas*, produced by Television Workshop; *Esquire Magazine*, *The Boys From Boise*, thru Charles M. Storm Co.; Gimbel Bros. (department store), *Looking Thru Gimbel's Window*, produced by Television Workshop; Adam Hat Co., *Adam Hats Sports Parade*, direct; Press-On Mending Tape Co., *Hobby Hall of Fame*, thru Reiss Agency with Television Workshop; I. J. Fox Co. (furs), fashion show,

direct; Stardust Garment Co. (slips), fashion show, thru Norman D. Waters & Associates Inc.; Alden's Chicago Mail Order House, fashion show, thru Buchanan & Co.; Cincinnati Fashion Frocks, fashion show, thru Keelor & Stites Co.; Aeromagic Shoe Co., fashions, thru Norman D. Waters & Associates Inc.; Miles Laboratories Inc. (Alka-Seltzer, One-a-Day Vitamins), news, thru Wade Adv. Agency; Boots Aircraft Nut Mfg. Co., *Wide Horizons*, institutional, thru Cecil & Presbrey; Canada Dry Ginger Ale Inc. (Spur), movie cartoons, direct; Casual Clothes, *Television Specialties*, thru Charles M. Storm Co.; Liggett & Myers Tobacco Co. (Chesterfields), *Pleasure Time*, thru Newell-Emmett Inc.; Triangle Publications (*Click, Official Detective Stories*), variety, thru Charles M. Storm Co.; Lily Dache (chapeaux), fashions, direct; Charles Dana Gowns, fashions, direct; Coty's Perfumes, fashions, direct; Dur-Ez Plastics (plastic products), *Design for Tomorrow*, produced by Television Workshop; Procter & Gamble Co. (Ivory Soap and Duz) and Socony Vacuum Oil Co. (Mobiloil), combined to present Bufano's Puppets, Songstress Yvette and Stan McGovern's cartoons, thru Compton Advertising; Esther Dorothy Furs, fashion review, direct; John Frederics (hats), fashions, direct; Gotham Gold Stripe Hosiery, variety, direct; Hearst Magazines Inc. (*Harper's Bazaar*), variety, thru Abbott Kimball Co.; Lanz Fifth Avenue, fashions, direct; Street & Smith (*Mademoiselle Magazine*), variety, thru Abbott Kimball Co.; National Peanut Council, Maria Gambarelli, thru J. Walter Thompson Co.; General Foods (Post-Tens Cereal), drama, thru Benton & Bowles; Proctor Electric Co. (electric irons), variety, thru Charles M. Storm Co.; Hillman Publications (*Real Story*), dog show, thru Al Paul Lefton Inc.; Rival Dog Food Co., *Stories from Collier's*, thru Westheimer & Co.; Botany Woolen Mills, movie cartoons, thru Alfred J. Silberstein Inc.

NEW YORK CITY . . WCBW, licensed to Columbia Broadcasting System, 485 Madison Ave., also licensee of AM station WABC, FM station WABC-FM, New York, and other stations. President, William S. Paley; executive v.p., Paul Kesten. Studio, 15 Vanderbilt Ave. (Grand Central Terminal). Transmitter, 405 Lexington Ave. (Chrysler Bldg.) Frequency, Channel No. 2 (60-66 mc). Estimates of plant costs unavailable; operating costs estimated at about \$25,000 monthly. First went on air as W2XAB, transmitting mechanical disc television, July 21, 1931, operating until February, 1933 when discontinued; started as WCBW July 1, 1941. Currently planning color TV experiments on 485 mc. On air Mondays and Tuesdays, 8-9:30 p.m., Thursdays, 8-9 p.m. Television executives: Lawrence W. Lowman, v.p. in charge of television; Worthington Miner, manager, television department; George Moskovics, commercial manager; Gilbert Selde, program director; Dr. Peter Goldmark, director of engineering research and development.

Commercial Accounts: Bulova Watch Co., New York, thru The Biow Co., time signals.

NEW YORK CITY . . WNBT, licensed to National Broadcasting Co. Inc., 30 Rockefeller Plaza, also licensee of AM station WEAF, FM station WEAF-FM, New York, and other stations. Wholly owned subsidiary of RCA. Executives: David Sarnoff, president of RCA, chairman of board; Niles Trammell, president; Frank Mullen, executive v.p. Studio, 30 Rockefeller Plaza. Transmitter, 350 Fifth Ave. (Empire State Bldg.). Frequency, Channel No. 1 (50-56 mc.). Estimated cost of TV plant, unavailable. Estimated monthly cost of operation, \$66,236. First went on air as W2XBS operating mechanical system, July 19, 1928; as WNBT, April 30, 1939. On air Thursdays, 7-9 p.m.; Fridays, 8-11 p.m.; Saturdays, 2:30-5 p.m.; Sundays, 8-10 p.m.; Mondays, 8-10 p.m. Television executives: John F. Royal, v.p. in charge of Television Dept.; O. B. Hanson, v.p. and chief engineer; R. R. Kraft, Eastern sales manager; John T. Williams, business manager. General counsel, A. L. Ashby, v.p. Washington counsel, G. B. Margraf, of Cahill, Gordon, Zachry & Reindel.

Current Commercial Accounts: Bulova Watch Co., time signals, thru The Biow Co.; Gillette Safety Razor Co., *Cavalcade of Sports*, thru Maxon Inc.; Pan American Airways, institutional, thru J. Walter Thompson Co.; RCA Victor Division of RCA, *The World in Your Home*, direct; Waltham Watch Co., time signals, thru N. W. Ayer & Son. Past sponsors: Aetna Life Affiliated Companies (insurance), institutional, direct; Procter & Gamble (Ivory Soap), *Truth & Consequences*, thru Compton Advertising Inc.; Lever Bros. Co. (Spry), *Uncle Jim's Question Bee*, thru Ruthrauff & Ryan Inc.; Sun Oil Co., *Lowell Thomas*, thru Roche, Williams & Cunyngnam; Missouri Pacific Lines, commercial film *Where the Golden Grapefruit Grows*, direct; Frank H. Lee Co. (men's hats), boxing and wrestling matches, thru Glicksman Advertising Co. Inc.; Botany Worsteds Mills (ties), weather service spots on films, through Alfred Silberstein Inc.; Bloomingdale's and Abraham & Straus (department stores), dramatized fashions, thru Norman D. Waters & Associates Inc.; L. Bamberger & Co. (department store), fashion show featuring Molyneux gowns, direct; Hat Style Council Inc., film *Hi! Slouch!* on subject of college men wearing hats, thru Campbell Ewald Co., New York; RCA Manufacturing Co., series of one-minute service spots on adjustment of RCA Victor television receivers, thru Lord & Thomas; Gold Mark Hosiery Co., *Search for Beauty* contest to find most photogenic legs, thru Norman D. Waters & Associates Inc. (Between April 30, 1939 and June 1, 1941 NBC worked with 125 different advertisers in production of experimental commercial television programs.)

SCHENECTADY . . . WRGB, licensed to General Electric Co., 1 River Road, Schenectady, also licensee of AM station WGY and FM station WGFM, Schenectady. Studio, 60 Washington Ave. Transmitter, New Scotland, N. Y. Frequency, Channel No. 3 (66-72 mc.). Estimated cost of TV installation, true figures unavailable as yet but tentative figure of \$660,000 reported to FCC. Estimated monthly cost of TV operation, estimated figure of \$12,500 reported to FCC. First went on air, Nov. 6, 1939. On air Sundays, Mondays, Wednesdays and Fridays, 8-10 p.m. Personnel: R. S. Peare, GE v.p. in charge of broadcasting; B. J. Rowan, assistant manager for broadcasting; W. J. Purcell, engineer for broadcasting; G. E. Markham, station manager. WRGB has no commercial accounts but its facilities have been made available to sponsors and agencies to experiment with television programming.

PENNSYLVANIA

PHILADELPHIA . . . † WPTZ, licensed to Philco Radio & Television Corp., Tioga & C Sts., radio manufacturers. Officials and staff: Larry E. Gubb, chairman of board; John Ballantyne, president; Ernest B. Loveman, v.p. in charge of Television Broadcasting Division; F. J. Bingley, chief television engineer; W. W. Merkle, operations manager; Paul Knight, program manager; Clarence Thoman, director of special events. Transmitter, Mermaid Ave. W. of Cheltenham Ave., Wyndmoor, Pa. Frequency, Channel No. 3 (66-72 mc.). Estimated cost of plant and operation, unavailable. First went on air, 1932. Hours on air: Mondays, Wednesdays and Fridays, 8-10 p.m. Washington counsel, Louis G. Caldwell. Commercial Accounts: Atlantic Refining Co., through N. W. Ayer & Son, for last five years has sponsored telecasts of all U of Pennsylvania football games from Franklin Field, Philadelphia.

WISCONSIN

MILWAUKEE WMJT, construction permit issued to The Journal Company, publisher of the *Milwaukee Journal*, 333 W. State St., Milwaukee, also licensee of AM station WTMJ and FM station WMFM. Principals: Marvin H. Creager, president; Walter J. Damm, v.p. and general manager in charge of radio. Projected studio and transmitter building, 720 East Capitol Drive. Assigned frequency, Channel No. 3 (66-72 mc.). Estimated cost of TV installation, \$175,000. CP issued Sept. 16, 1941 but work halted due to wartime restrictions. Staff: L. W. Herzog, assistant general manager of radio; P. B. Laeser, FM-TV engineering supervisor. Washington counsel, Hogan & Hartson.

Index to Sections Television & Cable Factbook No. 63

TV STATIONS VOLUME

Section A

Applications Pending for U.S. Television Stations	A-1357
Call Letters (U.S.)	A-6
Canadian Call Letters	A-12
Construction Permits for U.S. Television Stations	A-1347
Ownership of U.S. Commercial Television Stations	A-1361
Public/Educational Television Stations	A-1265
Sales & Transfers of Television Stations	A-1396
Television Market Rankings (Nielsen)	A-1
Television Stations, Commercial	A-16

Section B

Canadian Television Stations	B-271
Color TV Systems In Use	B-349
International Television Directory	B-324
Low Power Television Stations	B-1
Low Power Ownership	B-95
Television Systems of the United Kingdom	B-351
Television Translators	B-135
Translators Owned & Operated by Television Stations	B-264
World TV Stations & Sets	B-354

Section C

Canadian & Mexican Channel Allocations	C-22
Channel Allocations—UHF & VHF	C-4
Charts	C-40
Foreign Language Programming	C-37
Market Affiliations	C-33
Parent/Satellite Stations	C-2
Television Stations on Air	C-1
Unused Channel Allocations	C-29

CABLE SYSTEMS VOLUME

Section D

Call Letters (U.S.)	D-1
Canadian Call Letters	D-7
Cable Systems	D-11
Cable Ownership	D-1965
Canadian Cable Ownership	D-2047

Section E

Instructional Television Fixed Service	E-66
MDS (Multipoint Distribution Service)	E-1
MMDS (Multichannel Multipoint Distribution Service)	E-15
MDS/MMDS Ownership	E-45

Section F

Cable Franchises & Applications	F-1
Cable Statistics	F-2

TV & CABLE SERVICES VOLUME

Section G

Abbreviations	G-3
Associations & Organizations	G-26
Broadcast Associations	G-16
Cable Associations	G-20
Commercial Television Networks	G-51
Congressional Committees	G-7
Electronic Industries Association (EIA)	G-38
European Broadcasting Union (EBU)	G-40
Federal Communications Commission (FCC) Directory	G-10
Glossary of Terms	G-1
Government Agencies (USIA, NTIA, Copyright)	G-14
Labor Unions & Guilds	G-36

Network Engineering Departments	G-60
Network Parent Companies	G-61
Public & Educational Television Networks	G-64
Satellite Communications Services	G-68
State Regulatory Agencies for Cable	G-15

Section H

Attorneys	H-55
Brokerage & Financing Services	H-1
Buyers Guide to Products & Services	H-237
Cable Advertising Sales Representatives	H-43
Cable Construction & Installation Companies	H-123
Cable Interconnects	H-47
Engineers	H-109
Equipment Manufacturers & Suppliers	H-189
Management & Technical Consulting Services	H-11
Market & Audience Research Organizations	H-25
Pay TV & Satellite Services	H-128
Program Sources & Services	H-154
Publications	H-117
Public Relations & Promotion	H-30
Sales Representatives of Television Stations	H-33

Section I

Industry Charts & Tables	I-2
Television Tables	I-41
Cable Statistics	I-76

**WHEN IT COMES TO THE
WIRELESS CABLE INDUSTRY,
ONE INVESTMENT BANKER
LEADS THE WAY**

OVER \$300 MILLION RAISED



**COMMON STOCK • MERGERS & ACQUISITIONS
DEBT FINANCING • BRIDGE LOANS • BROKERAGE**

Gerard Klauer Mattison & Co., 529 Fifth Avenue, New York, NY 10017 (212) 338-8932

Professional Cards

ENGINEERING & CONSULTING SERVICES ►

AFCE ASSOCIATION OF FEDERAL COMMUNICATIONS CONSULTING ENGINEERS

P.O. Box 19333
20th Street Station
Washington, DC 20036
(202) 659-3707

— Alvin H. Andrus, P. E. —
Registered Professional Engineer

13711 Camino Del Sol, Suite 7
Sun City West, AZ 85375
Phone (602) 214-1540

Member AFCEE

JOHN F.X. BROWNE & ASSOCIATES, P.C.

CONSULTING ENGINEERS
525 Woodward Avenue
Bloomfield Hills, MI 48304
(810) 642-6226 FAX: (810) 642-6027
Washington Office
(202) 293-2020 FAX: (202) 293-2021
Member AFCEE

Jules Cohen & Associates, P.C. Consulting Engineers

1725 DeSales Street, N.W., Suite 600
P.O. Box 18415
Washington, D.C. 20036-8415
Tel: (202) 659-3707 Fax: (202) 659-0360
e-mail: info@jca.com

Member AFCEE

COHEN, DIPPELL and EVERIST, P.C.

CONSULTING ENGINEERS
1300 L Street N.W., Suite 1100
Washington, D.C. 20005
(202) 898-0111

Member AFCEE

du Treil, Lundin & Rackley, Inc.

— A Subsidiary of A.D. Ring, P.A. —

240 N. Washington Blvd.,
Suite 700
Sarasota, FL 34236

PHONE: (813) 366-2611
FAX: (813) 366-5533

Member AFCEE

HAMMETT & EDISON, INC.

CONSULTING ENGINEERS
William F. Hammett, P.E.

HE (707) 996-5200
(202) 396-5200

Box 280068 • San Francisco, CA 94128-0068
1400 Rollins Rd. • Burlingame, CA 94010-2304

Member AFCEE

CARL T. JONES CORPORATION

CONSULTING ENGINEERS

7901 YARNWOOD COURT
SPRINGFIELD, VA 22153
(703) 569-7704

MEMBER AFCEE



COMMUNICATIONS CONSULTANTS

CABLE TV ENGINEERING

ARCHER S. TAYLOR, P.E.
DIRECTOR AND
SENIOR ENGINEERING CONSULTANT

MALARKEY-TAYLOR ASSOCIATES, INC /
ECONOMIC AND MANAGEMENT
CONSULTANTS INTERNATIONAL, INC.

1130 CONNECTICUT AVENUE, NW
WASHINGTON, DC 20036-3915
PHONE 202-835-7800 FAX 202-835-7811

MLJ

5203 Leesburg Pike
Suite 800
Falls Church, VA 22041

(703) 824-5660
FAX (703) 824-5672

CONSULTING TELECOMMUNICATIONS ENGINEERS

Broadcast Engineering
AM • FM • TV • Wireless Cable • IVDs
Coverage and Interference Studies
Engineering Software
Field Measurements and Analysis
FCC Applications
Special Services

Member AFCEE

SINCE 1952 Tel. 201-627-7400

MSI MULTICOMM SCIENCES INTERNATIONAL, INC.

Satellite and Terrestrial Systems
Consultants • Engineers • Managers
Frequency Coordinators

Victor J. Nexon, PE President
266 W. Main St.
Denville, NJ 07834

Member AFCEE

E. HAROLD MUNN, JR. & ASSOCIATES, INC.

BROADCAST ENGINEERING CONSULTANTS

Box 220
Coldwater, Michigan 49036
Phone: 517-278-7339
Fax: 517-278-6973

AM • FM • TV • LPTV

Consulting Communications Engineers

- FCC Data Bases
- FCC Applications and Field Engineering
- Frequency Searches and Coordination
- AM - FM - CATV - ITFS - LPTV

OWL ENGINEERING, INC.

Consulting Communications Engineers
1306 W. County Road F, St. Paul, MN 55112
PHONES: 612-631-1338 • 800-797-1338
FAX: 612-631-3502
Member AFCEE

STRUCTURAL SYSTEMS TECHNOLOGY, INC.

FRED W. PURDY, P.E.
PRESIDENT
TOWERS, ANTENNAS, STRUCTURES

New Tall Towers; Existing Tower
Inspections, Analyses, Modifications,
Antenna Changes, Etc.
6867 Elm St., McClean, VA 22101
(703) 356-9765 • Fax: (703) 448-0979

TELEVISION & CABLE FACTBOOK VOLUME 63

Albert Warren, President, Editor & Publisher
Paul Warren, Executive Vice President & Executive Publisher
Daniel Warren, Senior Vice President & Associate Publisher
Dawson B Nail, Vice President & Executive Editor

EDITORIAL & BUSINESS HEADQUARTERS

2115 Ward Court, NW, Washington, D.C. 20037
Phone: 202-872-9200 Fax: 202-293-3435

Editorial-Factbook/Directories

Michael C. Taliaferro, Managing Editor & Assistant Publisher—Directories
Mary C. Appel, Editorial Director
Richard D. Koch, Assistant Managing Editor & Assistant Editorial Director
Lucile C. Gildersleeve, Senior Editor & Editorial Supervisor
Susan Seller, Senior Editor & Editorial Supervisor
Gaye Nail Hogue, Associate Editor & Editorial Supervisor
Robert T. Dwyer, Senior Editor
Tracy K. Williams, Senior Editor
Mindy S. Band, Senior Editor
Kelly L. Holder, Associate Editor
Art W. Sindlinger III, Assistant Editor
Rob Spalding, Assistant Editor
Joan Hammett, Editorial Assistant
Jennifer Magnani, Editorial Assistant
Christa Beal, Editorial Assistant
Ted Starkey, Editorial Assistant
Michael R. Bertocchi, Editorial Assistant
Jennifer L. Black, Editorial Assistant

Production-Factbook/Directories

Susan B. Woodruff, Production Manager
Shell B. Azar, Assistant Production Editor
Mary C. Hames, Assistant Production Editor

Computer Systems-Factbook/Directories

Deborah Jacobs, Information Systems Manager
Gregory E. Jones, Senior Programmer

Market Research & Data Sales

Lynn Levine, Director
Brian C. Meeley, Assistant Director

Editorial-News

Art Brodsky, Senior Editor
R. Michael Feazel, Senior Editor
Edith Herman, Senior Editor
Michael French, Assistant Editor
Elena Lucini, Assistant Editor
Michael Grebb, Assistant Editor

Business

Roy W. Easley III, Vice President & Controller
Gary Madderom, Marketing Director
Gene Edwards, Advertising Director
Betty Alvine, Circulation Director

NEW YORK BUREAU

276 Fifth Ave., Suite 1111, New York, NY 10001
Phone: 212-686-5410
Fax: 212-889-5097

Editorial

David Lachenbruch, Vice President & Editorial Director
Paul Gluckman, Senior Editor
Martin Brochstein, Senior Editor
Mark Seavy, Associate Editor
Cindy Spielvogel, Associate Editor

JAPANESE EDITORIAL REPRESENTATIVE

Editorial and Circulation
CES International/Asia
1-18-2 Nishi Shinbashi, Minato-ku
Tokyo 105, Japan
Phone: (03) 3592-1531
Fax: (03) 3592-1532



Publications & Services of Warren Publishing, Inc.

Published Annually:

TELEVISION & CABLE FACTBOOK
CABLE & STATION COVERAGE ATLAS
TELEVISION & CABLE FACTBOOK SUPPLEMENTS:
TV Station & Cable Ownership Directory
The Cable Statistics Book
Personal Contacts
TV & Cable Sales Reps & Interconnects
The Pay-Per-View Book
Competing Video Media

Published Daily:

COMMUNICATIONS DAILY

Published Weekly:

TELEVISION DIGEST with CONSUMER ELECTRONICS
TELEVISION & CABLE ACTION UPDATE
WARREN'S CABLE REGULATION MONITOR
SATELLITE WEEK
VIDEO WEEK
COMMON CARRIER WEEK
AUDIO WEEK

Published Biweekly:

PUBLIC BROADCASTING REPORT
CONSUMER MULTIMEDIA REPORT
MOBILE SATELLITE REPORTS

Published Monthly:

EARLY WARNING REPORT

Services:

Market Research & Data Sales
Electronic Distribution via NewsNet, Nexis and Predicast
Communications Conferences

Copyright © 1995 by Warren Publishing, Inc.
All Rights Reserved

ISSN: 0732-8648
ISBN: 0-911486-86-0
ISBN: 0-911486-87-9

It is against the law to make a copy of this publication or any portion of its content without our explicit permission. Federal copyright law (17 USC 504) makes it illegal, punishable with fines up to \$100,000 per violation plus attorney's fees. It is also illegal to input any of this publication into any computer or data retrieval system without our permission. Warren Publishing, Inc. frequently has taken action against individuals and firms that violated our copyright, or other rights, and we will continue to do so. We request that subscribers advise their staffs of the law and the financial penalties that will result from the copying or improper use of this publication. We welcome inquiries about additional subscriptions and we are prepared to grant authorization for certain occasional reproduction of portions of this publication, but only upon formal request to the publisher. Permission is granted to those registered with the Copyright Clearance Center to reproduce this publication for \$3.75 per page. Send payments to Copyright Clearance Center, 222 Rosewood Dr., Danvers, MA 01923. Phone: 503-750-8400. For additional subscriptions, please contact our Circulation Dept. at 202-872-9200.

Index to Contents of Television & Cable Factbook No. 63

A

AAF College Chapters	G-26	ADM Systems Inc.	H-189
Aarmor Case	H-189	Adrian Steel Co.	H-189
Aaron Scrap Metals	H-189	Advanced Allied Communications Technology Inc.	B-95
Abacus Television	B-95, E-45	Advanced Cable	H-189
Ron Abboud	E-45	Advanced Designs Corp.	H-189
Abbreviations	G-3	Advanced Media Communications	D-1965
ABC Cable TV	D-1965	Advanced Mobile Communications	B-95
ABC Distribution Co.	H-154	Advancor Inc.	E-45
ABC National TV Sales/Capital Cities	H-34	Advanswers Media Programming Inc.	H-154
ABC News	H-154	Ad Vantage Inc.	H-154
ABC Video Enterprises—See Capital Cities/ABC.		Advent Christian Village Inc.	D-1965
Abekas Video Systems Inc.	H-189	The Adventure Channel	H-147
David Abel	D-1965	Advertisers Broadcasting Co.	H-154
A. B. Enterprises	H-154	Advertisers Index	lv
Abilene Christian University	B-95	The Advertising Council Inc.	G-26
Abilene Radio & Television Co.	A-1361	Advertising Research Foundation (ARF)	G-26, H-26
ABN/Focal Point TV News Network	H-154	Advisory Committee on Advanced Television Service	G-26
Above All Communications	H-123	Adwar Video Corp.	H-189
ABR Entertainment Co.	H-154	Ad Works	H-47
ABRY Communications	A-1361, B-95	AECT (Association for Educational Communications and Technology)	G-27
Abundant Life Bcstg. Inc.	B-95	AEG Bayly Inc.	H-189
Academy Film Productions Inc.	H-154	Aegis Productions	H-154
Academy for Educational Development	G-33	AEI Music Network	H-129
Academy of Applied Sciences Inc.	B-95	Aerial Contractors Inc.	H-123
Acadiana Cable Advertising Inc.	B-95	Aerie Animation	H-154
Access Cable Television Ltd.	D-2047	Aerie Comm Inc.	E-45
Accu-Weather Inc.	H-154	Aero-Lift	H-189
Ace TV Inc.	A-1361	Aetna Life & Casualty Co.	H-1
Warren F. Ache	E-45	A. F. Associates Inc.	H-189
ACI Management Inc.	D-1965	AFCCE (Association of Federal Communications Consulting Engineers)	G-27
Ackerley Communications Inc.	A-1361	Affiliated Communications Corp.	E-45
Jim Ackerman & Associates	H-1	Affiliated MMDS Corp.	E-45
Corrine Galt Acosta	B-95	Affiliated Property Craftspersons, Local 44 (IATSE)	G-36
Acoustical Solutions	H-189	AFI Productions Inc.	H-154
Acoustic Systems	H-189	AFL Group	B-95
Acquisition Advisory & Capital Corp.	H-1	Town of Afton	B-95
Russel Acree	E-45	AFV Cable Ads	H-47
Acrodyne Industries Inc.	H-189	Agape Church Inc.	A-1361
ACS Communication Services Inc.	H-123	Agency For Instructional Technology	H-154
ACS Enterprises	E-45	Age of Enlightenment Video Productions	H-155
ACS Inc.	H-189	Agfa Corp.	H-189
Act III Broadcasting Inc.	A-1361	AGK Communications Assoc.	B-95
Action-Plus Cable Marketing	H-11	Roger L. Aho	B-95
Action America	H-147	Ailes Communications Inc.	H-155
Action Media	H-154	Airtime Television Sales Inc.	H-40
Action Media Group	H-154	Airtron	H-189
Action Pay-Per-View	H-129	A-J Contracting Co. Inc.	H-11
Act of Faith Communications Inc.	B-95	Aker Narsavage Partners Inc.	H-11
Actors' Equity Association	G-36	AKG Acoustics Inc.	H-190
ACTS of Marion Inc.	B-95	Alabama Broadcasters Association	G-17
ACTS of Wichita Falls Inc.	B-95	Alabama CATV Assn.	G-22
ACTS Satellite Network	H-129	Alabama TV Cable Co.	D-1966
ACTV	H-147	Alacritty Cable Collections	H-11
Adam & Eve Channel	H-129	Alamar Electronics USA Inc.	H-190
Adams CATV Inc.	D-1965	Alar Television Inc.	B-95
Dennis Adams	B-95	Alascom Inc.	G-70
John Adams Associates	H-30	Alaska Broadcasters Association	G-17
Adams Rocco Rich Inc.	B-95	Alaska Broadcast Television Inc.	B-95
Adams-Russell Electronics Co. Inc.	H-189	Alaska Broadcast Television Inc.	G-22
Adams-Smith	H-189	Alaska Cable TV Assn.	G-22
Adams Telecom Inc.	D-1965	Alaskan Cable Network	D-1966
Adapt Communication Supply Co. Inc.	H-189	State of Alaska	B-95
ADC Telecommunications Inc.	H-189	Albany Interconnect	H-47
Adderley Industries Inc.	H-123	Alberta Broadcasting Corp. Ltd.	D-2047
Adell Broadcasting Corp.	A-1361	Albert City Communications Inc.	D-1966
Adelphia Communications Corp.	D-1965	Albion Telephone Co.	D-1966
Adirondack Videoworks	H-154	Board of Education of the City of Albuquerque	B-96
Adler Video Marketing Ltd.	H-154	Alcatel Chester Cable	H-190
Adlink	H-47	Alda Multichannels Ltd.	E-45
A. D. Management Inc.	D-1965	Alden Electronics Inc.	H-190
Admar Research Inc.	H-26	Alden Films/Films of the Nations	H-155
Admedia Corporate Advisors Inc.	H-1	Alegria Broadcasting Corp.	B-96
		Alexander & Associates	H-1
		Alexander, Pearson & Dawson Inc.	H-40
		Alexander Batteries	H-190



TELEVISION TRANSMISSION SOLUTIONS.

217-222-8200

Curt Alexander	B-96	Americana TV Network	H-130
Mac Alexander	B-96	American Bankers Insurance Group	H-11
Alexcom Ltd. Partnership	D-1966	American Baptist Churches in the U.S.A.	G-33
Alias Research Inc.	H-190	American Bible Society	G-33
ALIN-TV (America's Leading Indies Network)	H-155	American Cablecom	D-1966
Alaire Capital Corp.	E-45	American Cablecom L.P.	H-123, H-191
All American Network Inc.	A-1361, B-96	American Cable Contractors	H-123
All American Television	H-155	American Cable Entertainment	D-1966
Allbritton Communications Company	A-1361	American Cable Holding Co.	D-1967
Alleghany Cablevision Inc.	D-1966	American Cablevision Services Inc.	D-1967
Allegro Productions Inc.	H-155	American Christian Television Services Inc.	A-1362
Allen Avionics Inc./BAL	H-190	American Christian Television System	B-96
The Allen Bcstg. Corp.	A-1362	American Coastal Television Network Inc.	B-96
C. Stanley Allen Co.	H-30	American Communication Installations Ltd.	H-123
Allend'Or Productions Inc.	H-155	American Communications & Television Inc.	A-1362
Frank Allen Associates	H-11	American Electronics Association	G-26
John E. Allen Inc.	H-155	American European Consulting Co. Inc.	H-11, H-26
Mark C. Allen	B-96	American Family Corp.	A-1362
R. S. Allen	E-45	American Federation of Musicians (AFM)	G-36
Allen's TV Cable Service Inc.	D-1966	American Federation of Television & Radio Artists (AFTRA)	G-36
Dewayne Allert	D-1966	American Film Technologies Inc.	H-11, H-155
Alliance for Community Media	G-26	American Guild of Musical Artists (AGMA)	G-36
Alliance of Motion Picture & Television Producers (AMPTP)	G-26	American Guild of Variety Artists (AGVA)	G-36
Allied Broadcast Equipment Corp.—See Harris Allied Broadcast Equipment.		American Independent Network Inc.	H-129
Allied Capital Corp.	H-1	American Indian TV & Radio Network	B-96
Allied Communications Co. Inc.	A-1362	The American Jewish Committee	H-155
Allied Electronics	H-190	American Lightwave Systems Inc. (ALS)	H-191
Allied Tower Company Inc.	H-191	American Lo-Power TV Network Inc.	B-96
All Mobile Video Inc.	H-155	American Marketing Association	G-26
All News Channel	H-129	American MDS Inc.	E-45
Allocations (Channel) VHF & UHF by City & State	C-4, C-11	American Media Inc.	H-11
All Points Assoc. Inc.	D-1966	American Medical Association (AMA)	G-26
All-Star Communications	E-45	American Medical TV	H-147
All-Tech CATV Constructors Inc.	D-1966	American Motion Pictures	H-155
Alltel Corp.	D-1966	American Movie Classics (AMC)	H-129
All-Tex Video Co.	E-45	American Phoenix Communications Inc.	D-1967
Allview Cable Services	D-2047	American Political Channel	H-147
All West Inc.	D-1966	American Production Services	H-11
Aloha Wireless Cable Partners	E-45	American Programming Service	G-71
Alpha Epsilon Rho, The National Broadcasting Society	G-26	American Programs International	H-155
Alpha Satellite Cable System L.P.	D-1966	American Radio Relay League (ARRL)	G-26
Alpha Technologies Inc.	H-191	American Religious Town Hall Meeting Inc.	H-155
Alpha Video & Electronics Co.	H-191	American Shortwave Listeners Club (ASWLC)	G-26
Alpha Wire Corp.	H-191	American Society of Cinematographers	G-26
Alpine Optics Inc.	H-191	American Society of Composers, Authors & Publishers (ASCAP)	G-33, H-155
ALS (American Lightwave Systems Inc.)	H-191	American Society of TV Cameramen Inc. (ASTVC)	G-26
ALTA Group Inc.	H-191	American Sports Wire Network (ASPN)	H-147
City of Altamont Cable TV	D-1966	American Telecasting Inc.	B-96, E-45
David J. Alterl	B-96	American Telemarketing Specialists Inc.	H-11
Alternate View Network	H-129	American Telephone & Telegraph Co. Network Engineering Dept.	G-60
Aites Ellpee Inc.	B-96	American Television Inc.	B-96
Aitronic Research Inc.	H-191	American Television Network Inc.	B-96
Altro TV Inc.	D-1966	American Transcommunications Inc.	G-70, H-11
Altschul Group Corp.	H-155	American Translator Development Inc.	B-96
AM	H-11	American Utility Construction Inc.	H-123
Amateur Video News Network Inc. (AVNN)	H-155	American Wireless Inc.	E-45
Ambassador Media Corp.	A-1362, B-96	American Wireless Systems Inc.	E-45
AMC (American Movie Classics)	H-129	American Women in Radio and Television Inc. (AWRT)	G-27
Amco Engineering Co.	H-191	America's Leading Indies Network (ALIN-TV)	H-155
AM Communications Inc.	H-191	Americom Radio Brokers	H-1
America's Collectibles Network	H-129	Amery Telephone Co.	D-1967
America's Health Network	H-147	Amherst Telephone Co.	D-1967
America's Talking	H-129	Ami Women	H-155
Americable International Inc.	D-1966	Amka Bcst. Network Inc.	B-97
Americable USA Inc.	D-1966	Richard Amons Jr.	E-45
American Advertising Federation (AAF)	G-26	Ampex Corp.	H-191
American Association of Advertising Agencies (AAAA)	G-26	AMPS Media Service Inc.	H-155
American Association of Cable TV Owners	G-26	Amrac Telecommunications L.P.	D-1967

See our listing
in the
Manufacturers
&
Suppliers
Section,
Page H-194.

FIBER OPTIC SYSTEMS


Design • Installation • Testing • Full Turn Key Services

APPLICATIONS:

Telephone • Cable TV • 802 Networks • Process Control
Security • IVHS • Educational Networks

SERVICES INCLUDE:

SYSTEM ENGINEERING & DESIGN
OUTSIDE PLANT CONSTRUCTION
PROJECT MANAGEMENT
AERIAL & UNDERGROUND CABLE INSTALLATION
SYSTEMS INTEGRATION • PREMISES WIRING • SPLICING
TERMINATION • TESTING • ACTIVATION • TRAINING
EMERGENCY SERVICE



P.O. Box 571
Danielson, CT 06239-0571
Tel: 203-774-4102 • Fax: 203-774-4783

Planes 1057 • (1405) Buenos Aires
República Argentina
Tel: 582-2915 • Fax: 582-1372

Amsat Cable	H-11	Antsco Corp.	H-193
Ams Industries Inc.	H-192	Anvil Cases	H-193
AMV Comm.	E-45	Anzac	H-193
AMX Corp.	H-192	Apache Plastics	H-193
Amzak Cable	D-1967	APA International Film Distributors Inc.	H-156
Anchor Communications/Porta Com	H-192	AP All News Radio	H-130
A & D (Arts et Divertissement)	H-130	Aphex Systems Ltd.	H-193
Brian Keith Anderson	B-97	Apogee Broadcasting Corp.	B-97
Keith Anderson Co.—See Television Technology Corp.		Apollo Cablevision Inc.	D-1967
Anderson Corp.	D-1967	Appareils Electroniques Berube Inc.	D-2047
Howard Anderson Co.	H-33	Applications Pending for New TV Stations	A-1357
Wilbur L. Anderson	D-1967	APRO (Association of Progressive Rental Organizations)	G-27
Andrew Corp.	H-192	The Arabic Channel	H-130
Andrews Entertainment	H-155	Arapahoe Cable TV Inc.	D-1967
Neal L. Andrews Jr.	B-97	Arben Design	H-193
Andrews Tower Inc.	H-123, H-192	The Arbitron Company	H-25
Andrew Telephone Co. Inc.	D-1967	Arch Communications Corp.	B-97
Angier TV	B-97	Archdiocese of Baltimore	H-156
Anglia TV	H-155	Archive Films Inc.	H-156
Angoon Cablevision	D-1967	Arcorn Labs	H-193
Aniforms Inc.	H-155	Arcorn Labs/Northern CATV Sales	H-193
Animart FX	H-155	Arctic Slope Regional Corp.	D-1967
Animated Productions Inc.	H-155	Argyle Television Holding Inc.	A-1362, B-97
The Animation People	H-155	Arizona Board of Regents for the U. of Arizona	E-45
Anixder Cable TV	H-192	Arizona Broadcasters Association	G-17
Anixder Cable TV (Canada)	H-192	Arizona CATV Assn.	G-22
Annox Inc.	D-1967	Arizona Christian Television System Inc.	B-97
Anritsu America Inc.	H-192	Arizona Sports Programming Network (ASPN)	H-130
ANSCO & Associates Inc.	H-123	Ark-Star Partners-Gamma	E-45
Byron H. Anson	B-97	Arkansas Broadcasters Association	G-17
Keith Antcliff	D-1967	Arkansas Cable Television Assn.	G-22
Antenna Development	H-192	Arkansas Television Co.	A-1362
Antennas for Communications	H-192	Ark Mo Cable TV Inc.	D-1967
Antenna Technology	H-192	Arlington Telephone Co.	D-1967
Anthony's Manufacturing Service	H-193	Arlington TV Cooperative	D-1967
Ray Anthony Enterprises	H-155	Armed Forces Broadcasters Association	G-27
Antilles Bcstg. Corp.	A-1362	Armed Forces Communications & Electronics Association (AFCEA)	G-27
Anton/Bauer Inc.	H-193	Armed Forces TV Stations	B-347
Antonelli Media Training Center	H-11	Armstrong Communications Inc.	D-1968
Antronix Sales	H-193	Armstrong Utilities Inc.	D-1968



ANTENNA SOLUTIONS.

217-222-8200

Army & Air Force Hometown News Center	H-156	Audi-Cord Corp.	H-193
James L. Arnold, Receiver	A-1362	Audience & Market Research Organizations	H-25
ARP Films Inc.	H-156	Audience Research & Development	H-11
Arrakis Systems	H-193	Audio Accessories Inc.	H-193
Arriflex Corp.	H-193	Audioarts Engineering	H-194
Arrow Fastener Co. Inc.	H-193	Audio Broadcast Group Inc.	H-193
Artel Communications Corp.	H-193	Audio Developments Ltd.	H-194
Arts & Entertainment Network	H-130	Audio/Digital	H-194
Arts & Antiques Network	H-147	Audio Engineering Society Inc.	G-27
Arvig Telephone Co.	D-1968	Audio Kinetics UK Ltd.	H-194
Arvis Corp. Inc.	H-193	Audio Precision	H-194
Arzuaga & Martínez Assoc.	B-97	Audio-Technica U.S. Inc.	H-194
Asaca/Shibasoku Corp. of America	H-193	Audiovisual Inc.	H-194
American Security Bank N.A.	H-1	Auditronics Inc.	H-194
ASCAP (American Society of Composers, Authors & Publishers)	H-155	Edwina J. Auel	B-97
Ashland Partners Alpha	E-46	Augat Communications Products Inc.	H-194
Ashland Partners Beta	E-46	Augusta Communication Inc.	H-123
Ashland Public School District	B-97	Augusta Family Broadcasting Inc.	A-1362
Ashling Broadcast Group Inc.	A-1362	Auricon Division	H-194
C. Winston Ashworth Jr.	D-1968	Aurora Systems	H-194
Arts et Divertissement (A & D)	H-130	AUS Consultants	H-11
Asian Television Sales	H-33	The Austin Co.	H-11
Asia Pacific Broadcasting Union (A.B.U.)	G-34	Kenneth L. Austin	B-97
Asiavision Inc.	B-97	Australian Television Services Ltd.	H-156
ASI Market Research Inc.	H-25	Authorized Communications	D-1968
Asociacion Evangelistica Cristo Viene Inc.	A-1362	Authorized Parts	H-194
ASPN (American Sports Wire Network)	H-147	The Auto Channel (TACH)	H-147
ASPN (Arizona Sports Programming Network)	H-130	Autogram Corp.	H-194
Associated Actors & Artists of America (4As)	G-36	Automatic Devices Co.	H-194
Associated Christian Television System Inc.	A-1362, B-97	Automotive Television Network (ATN)	H-147
Associated Press	G-27, H-156	Auto Safety House	H-194
Associated Television International	H-156	AVA Electronics Corp.	H-194
Association for Educational Communications and Technology (AECT)	G-27	AVC (Association of Visual Communicators)	G-27
Association for Maximum Service Television Inc. (MSTV)	G-17	AVCOM of Virginia Inc.	H-194
Association of Canadian Advertisers Inc.	G-34	Avenue TV Cable Service Inc.	D-1968
Association of Federal Communications Consulting Engineers (AFCCE)	G-27	Avery Productions	H-156
Association of Independent Television Stations Inc. (INTV)	G-17	Aviation Systems Associates Inc.	H-11
Association of National Advertisers Inc.	G-27	AVN Inc.	B-97
Association of Progressive Rental Organizations (APRD)	G-27	AVD Biddle Instruments	H-194
Association of Visual Communicators (AVC)	G-27	Avpro Inc.	H-1
Associations & Other Organizations	G-26	AVS Broadcast Ltd.	H-194
A.S.T.A.	H-156	Award Films/Video	H-156
Aston from Paltax	H-193	AWM Cablevision L.P.	D-1968
Ata Information Systems Inc.	H-1	AWM Communications Consultants Inc.	H-11
AT&T Capital Corp.	H-1	AXSYS Communications Inc.	H-194
AT&T Skynet Satellite Services	G-68	Frank & Linda Azevedo	B-97
ATC Cablevision Inc.	D-1968		
Athens Broadcasting Co. Inc.	B-97	B	
ATI	H-123	Baca County	B-97
R. B. Atkinson	D-2047	Background Engineers Inc.	H-194
Atkins Telephone Co.	D-1968	BAF Communications Corp.	H-194
The Atlanta Channel Inc.	B-97	Bagley Public Utilities Commission	D-1968
Atlanta Interfaith	H-130	Carol A. Baglia	E-46
Atlantic Communications	H-11	Bahakel Communications Ltd.	A-1362, D-1968
Atlantic Metrovision Corp.	D-1968	Bahia Honda Inc.	B-97
Atlantic Satellite Communications Inc.	H-193	Bailey Cable TV Inc.	D-1968
Atlantic Telephone Membership Corp.	D-1968	Steven C. Bailey	E-46
Atlantic Video Inc.	H-156	Bailon MDS Corp.	E-46
Atlantis Productions Inc.	H-156	Bainbridge Cable Co.	D-1968
Atlas/Soundolier	H-193	Bajus-Jones Film Corp.	H-156
ATN (Automotive Television Network)	H-147	Baker Equipment Engineering Co.	H-194
Atrium Bcstg. Co.	B-97	Grant Baker	D-1968
Attleboro Radio Assn. Inc.	D-1968	Richard W. Baker	B-97
Attorneys Practicing Before the FCC	H-55	Baker Scott & Co. Executive Search	H-11
ATV: Advertising Television	H-147	Woodrow A. Baker	E-46
ATV Broadcast Consulting Inc.	H-11	Bald Mountain Lab	H-195
Atwood Cable Systems Inc.	D-1968		
Audico Label Corp.	H-193		

Index to Contents

Edwin T. Baldrige	D-1968	Virginia M. Becker	B-97
Robert Baldwin	D-1968	Beck International Corp.	H-156
Baldwin TeleCom Inc.	D-1968	Larry K. Beck	D-1970
Ballantyne of Omaha	H-195	Beech Street Communications	B-97
Ballard's Utility Construction	H-123	Bee Line Inc.	D-1970
Heather Balock	D-1969	BEK Communications Cooperative	D-1970
John Balock Jr.	D-1969	B. E. K. Inc.	D-1970
BANAM Bcstg. Inc.	A-1363	Belar Electronics Laboratory Inc.	H-195
B & B Productions Inc.	B-97	Belden Wire & Cable Co.	H-195
B & C Cablevision Inc.	D-1969	Belhaven Cable TV Inc.	D-1970
Bandeier Inc.	H-156	Believer's Bcstg. Corp.	A-1363
Bandera Enterprises	H-156	Belisle Communications Inc.	D-1970
B & K Precision/Maxtec International Corp.	H-195	Bellaire Television Cable Co. Inc.	D-1970
B & L Cablevision	D-1969	Dave Bell Associates Inc.	H-157
B & L Communications	D-1969	Belleville CATV Inc.	D-1970
B & M Cable Systems	D-1969	Bellevue Municipal Cable	D-1970
Bank of America N.T. & S.A.	H-1	Bell Press Inc.	B-98
Bank of Boston	H-1	Randolph V. Bell	B-98
The Bank of California N.A.	H-1	Bellwether Communications Corp.	H-123
Bank of Montreal	H-1	A. H. Belo Corp.	A-1363
Bank of New England N.A.	H-1	Belwen Inc.	E-46
The Bank of New York	H-1	Bencher Inc.	H-195
Ellen Baragona	B-97	Benchmark Communications	D-1970
Barbervision Inc.	H-195	Benchmark Media Systems Inc.	H-195
Barclays Bank PLC	H-2	Bend Cable Communications Inc.	D-1970
Barco NV-Video & Communications	H-195	Bender, Goldman & Helper	H-30
Barden Communications Inc.	D-1969	A. Richard Benedek	A-1363
City of Bardstow	D-1969	Benham Cable TV	D-1970
Bardwell & McAlister Inc.	H-195	Benkelman Telephone Co.	D-1970
Sherlee Barish & Associates	H-11	Kent Benko	E-46
Barnes Communications Inc.	H-2	Benner-Nawman Inc.	H-195
Jerry Barnes	D-1969	Ying Hua Bennis	B-98
Jody Barnes	E-46	Charles D. Benson	E-46
William A. Bamhardt	B-97	Donald E. Benson	E-46
Barnhart & Co.	H-30	John R. Benson	E-46
Robert Baron & Associates	H-156	Marilyn A. Benson	E-46
Baron Enterprises Inc.	H-156	Marylan J. Benson	E-46
Barrett Associates Inc.	H-195	Paul M. Benson	E-46
Barrett's TV Cable System	D-1969	William H. Benson	E-46
Barr Media Group	H-156	Bent & Associates	D-1970
Barry Electronics Inc.	D-1969	Bentley & Livingstone Inc.	H-30
Ken Bartlett	D-1969	Bentleyville Telephone Company	D-1970
Baruch Entertainment	H-156	Benton Cooperative Telephone Co.	D-1970
Basco Electronics Inc.	D-1969	Benton Ridge Telephone Co.	D-1970
The Baseball Network	H-130	Beresford Cablevision Inc.	D-1971
Base Cablevision Inc.	D-1969	Berkeley Cable TV Co. Inc.	D-1971
Basic Economic Education Inc.	B-97	Berkeley Studio (United Church of Canada)	G-33
Bass/Francis Productions	H-156	Berkeley Varitronics Systems Inc.	H-195
Robert M. Bass Group	D-1969	Michael S. Berkowitz & Associates	H-11
Bastress TV Cable	D-1969	Christina M. Berry	B-98
Basys Automation Systems Ltd.	H-195	Judith A. Bershof Interests Inc.	H-2
Marvin L. Bates Jr.	B-97	Beseler Co.	H-195
Bath CATV Inc.	D-1969	Best Film & Video Corp.	H-157
Bath TV Service Corp.	D-1969	BET (Black Entertainment Television)	H-130
Batjac Productions Inc.	H-156	Beta Broadcasting Inc.	B-98
William D. Bauer	D-1969	Beta Tech Communications Inc.	H-195
BA-United Services Corp. Inc.	E-46	Better Communications Inc.	A-1363
Bavaria Film GmbH	H-156	Better Life TV	B-98
Baxter Springs Cablevision	D-1969	Beulah Land Communications Inc.	D-1971 \
Bayamon Christian Network	A-1363	Ronald A. Bevins	B-98
Bay Area Mobiletape Inc.	H-156	Bexel Corp.	H-157
Bay Cable Advertising	H-47	Bext Inc.	H-195
Bay Cable Inc.	D-1969	BeyerDynamic	H-195
Charles B. Bayne	B-97	BFA Films & Video Inc./Phoenix Films	H-177
Baypoint TV Inc.	E-46	BGR Wireless	E-46
Bayside 1989-I L.P.	D-1970	BHC Communications Inc.	A-1363
BAY-TV	H-130	BHP Inc.	H-195
BBC—See Lionheart Television.		BHR Wireless	E-46
BBM Bureau of Measurement	H-29	BIA Consulting	H-12
BCI Inc.	H-11	Bible Broadcasting Network	H-130
BCS Cable Advertising Inc.	H-47	The Big Fights Inc.	H-157
BCW Systems Inc.	E-46	Bigger Than Life Inc.	H-195
Beach TV of South Carolina Inc.	B-97	Big Hom Communications Inc.	A-1363, B-98
Beach TV Properties Inc.	B-97	Big Sandy Telecommunications Inc.	D-1971
Beacon Broadcasting Corp.	B-97	Big Sky Bcstg. L.P.	A-1363
L. M. Beal Jr.	E-46	Bijou Productions	H-157
Beaumont Interconnect	H-47	Cliff Bilbrey	D-1971
The Beauty Channel	H-147	Bill-David Associates Inc.	H-12, H-2
Beavercreek Cooperative Telephone Co.	D-1970	Biltmore-Holiday Corp.	D-1971
Beaveronics Inc.	H-195	David L. & Carolyn D. Bilyea	B-98
Beaver Springs Mutual TV Assn.	D-1970	Steven D. Bingham	B-98
Beaver Valley Cable Inc.	D-1970	Joseph R. Biondo	D-1971
Bebell Slide & Filmstrip	H-156	Birbrower McAward Productions Inc.	H-157
Becker Bcstg.	E-46	Bird Electronic Corp.	H-195
Becker Broadcast Systems	B-97	Arvie K. Bishop	D-1971
Beckerman Associates Inc.	H-2	Bishop Communications Inc.	D-1971
Robert F. Becker	D-1970	Bishop TV Club Inc.	D-1971



NTSC-HDTV SOLUTIONS.

217-222-8200

Bitterroot Valley Public Television	B-98	Bonneville Construction Co.	H-123
BTW Cable Systems Inc.	H-196	Bonneville International Corp.	A-1363
Biznet/U.S. Chamber of Commerce	H-157	The Bon-Tele Network	B-98
Blackburn & Co. Inc.	H-2	Book & Periodical Publishing Firms with TV Ownership	A-1395
Blackburn Capital Markets	H-2	BookNet	H-147
Blackduck Cablevision Inc.	D-1971	Jesse Boone Sr.	B-98
Black Entertainment Television (BET)	H-130	Boonton Electronics Corp.	H-196
Black Entertainment Television (BET) On Jazz	H-147	Boosey & Hawkes Inc.	H-157
Blackhawk Broadcasting Corp.	B-98	Booth American Co.	D-1972
Black Hawk College	B-98	Booth Research Services Inc.	H-12, H-26
Black Rock Cable Inc.	D-1971	Booz, Allen & Hamilton Inc.	H-12
Blacks Desiring Media Inc.	B-98	Boris Master Color	H-157
Black Shopping Network	H-130	Larry Borson Co.	H-196
Blackstar Communications	A-1363	Bortz & Company Inc.	H-12
Blacktail TV Tax District	B-98	Boston Celtics Communications L.P.	A-1363
Blade Communications Inc.	A-1363, D-1971	Boston Interconnect	H-47
Blaine County Public Television Inc.	B-98	Boston University Communications Inc.	A-1363
Blair Media Inc.	H-12	Boston Ventures Management Inc.	H-2
Blair Television	H-33	George W. Bott	E-46
Blakely Cable TV Inc.	D-1971	Boudreau & Associates	H-2
Wayland Blake	E-46	Murphy D. Boughner	B-98
Blazer Cable	H-130	Boulder Ridge Cable TV	D-1972
Dan Blechman	B-98	Boulder TV Translator Assn.	B-98
Curtis Bledsoe	D-1971	Bowen Cablevision Inc.	D-1972
Bledsoe Telephone Co.	D-1971	Carlis Bowen	D-1972
Blessing Cable TV Corp.	D-1971	Bowers Network Inc.	A-1364
Bley Family	D-1971	Edward C. Bowlds	B-98
Robert W. Bloch International	H-30	Bowling Green F Wireless Cable Partnership	E-46
Block & Assoc.	E-46	G. D. Bowling Sr.	D-1972
Elliott B. Block	B-98	The Box	H-130
Block Island Cable TV	D-1971	Boycom Cablevision Inc.	D-1972
Blonder-Tongue Laboratories Inc.	H-196	Jimmy Boyd	B-98
Bloomington Telephone Co. Inc.	D-1971	The Herbert Boyer Co.	H-12
Bloomville Cable	D-1971	Frank Boyle & Co.	H-2
James L. Bloxham	H-12	Bozell Worldwide Inc.	H-157
Bluebonnet Rural Development Corp.	D-1971	BPJ-TV	E-46
Blue Chip Marketing Group	H-30	Brady USA	H-196
Blue Earth-Nicollet-Faribault Cooperative Electric Assn.	B-98	Bragg Communications Inc.	D-2047
Blue Earth Valley Telephone Co.	D-1972	Braley/Morrow Inc.	H-2
Blue Mountain Broadcasting Association Inc.	B-98	Branch Cable Inc.	D-1972
Blue Mountain TV Cable Co.	D-1972	Brand-Rex Co.	H-196
Blue Providence E Partnership	E-46	Lawrence N. Brandt	E-46
Bly Cable Co.	D-1972	Brandywine Cablevision	D-1972
Blytheville TV Cable Co.	D-1972	Branson TV Partnership	B-98
BMG Music Publishing Canada Inc.	H-157	Braverman, Ellen & Sydney	B-99
BMI (Broadcast Music Inc.)	G-33, H-157	Braverman Productions Inc.	H-157
BMI Cablevision	D-1972	Bravo	H-131, H-147
BMI Canada Ltd.	G-34	Bray Studios Inc.	H-157
BMP Software Partners	H-26	Brechner Management Co.	A-1364, B-99
Bob Boakdin	D-1972	Breckenridge Broadcasting Co. Inc.	B-99
Village of Boaz	D-1972	Breda Telephone Corp.	D-1972
Bocco Cable	D-1972	Quentin L. Breen	B-99
Irvin L. Boeskool Money Purchase Pension Trust	B-98	Brek Connor Group Inc.	H-196
Bogen Photo Corp.	H-196	Brenham Broadcast Communications Inc.	E-46
Michael A. Bogner	B-98	Bresnan Communications Co.	B-99
Bohbot Communications Inc.	H-157	Brewer Family Trust	B-99
Kelli Bohrisch	E-46	Walter Brewer Corporation	H-196
Boise Cable L.P.	E-46	Brewster Inghram Consulting Group Inc.	H-12
Bolin Enterprises Inc.	E-46	The Bridal Channel	H-148
Edward Jay Bolton	B-98	Bridges Construction Co.	H-123
Bonanza Partners I	B-98	Bridgeways Communications Corp.	A-1364
Bonanza Partners II	B-98	Kelly L. Briggs	E-47
Bonded Services	H-157	Brightness Ministries Inc.	B-99
John H. Bond Jr.	E-46	Brightstar Communications Ltd.	H-12
Bonduel Cable TV	D-1972	Brisette Broadcasting Corp.	A-1364
Bone & Associates Inc.	H-12	Brister's Cable TV	D-1972
The Bonita Corp.	B-98	Bristol Bay Telephone Cooperative Inc.	D-1972
Bonneville Media Communications	H-157	British-American Communications Inc.	D-1973

Index to Contents

British Information Services	H-157	Buford Television Inc.	D-1973
William D. Britton	B-99	Bulbtronics	H-196
Broadcast-Television Recording Engineers, Local 45 (IBEW)	G-36	Bulkeley Capital	H-2
Broadcast Advertisers Reports Inc.	H-25	BuSkin Cable TV	D-1974
Broadcast Associations	G-16	Jeffery H. Burchett	D-1974
Broadcast Audio Corp.	H-196	Burdett Community Development Corp.	D-1974
Broadcast Automation Inc.	H-196	William H. Burdick	E-47
Broadcast-Cable Associates Inc.	H-12, H-26	Burke-Divide Electric Cooperative Inc.	E-47
Broadcast Cable Credit Association Inc.	G-27	K. Sandoval Burke	B-99
Broadcast Cable Financial Management Association	G-27	D. R. Burks	D-1974
Broadcast Corp. of Georgia	A-1364	Burk Technology	H-196
Broadcast Data Corp.	E-47	Burlington Audio/Video Tapes Inc.	H-196
Broadcast Data Services	H-12	Burlington Bcstg. Co. Ltd.	A-1364, E-47
Broadcast Data Systems	H-25	Burnett Broadcasting Corp.	B-99
Broadcast Designers Association Inc.	G-27	Burnham Broadcasting Co.	A-1364
Broadcast Education Association	G-33	Charles H. Burns Inc.	D-1974
Broadcast Electronics Inc.	H-196	Christopher Burns Inc.	H-26
Broadcast Engineering Inc.	H-12	Jeffrey A. Burns	B-99
Broadcasters (State Associations of)	G-16	Lawrence E. Burns	B-99
Broadcast Executive Directors Association	G-27	Burnup & Simms Cable Communications Inc.	H-123
Broadcast Executives Society	G-34	Burr, Egan, Deleage & Co.	H-2
Broadcast Information Services Inc.	H-26	Bumis Communications	D-1974
Broadcasting & Cable Television Equipment Manufacturers & Suppliers	H-189	Bill Bumud Productions	H-158
Broadcasting Systems Inc.	B-99	Burnud Cousteau Horton Inc.	H-158
Broadcast Microwave Services Inc.	H-196	Gary Burtoft	D-1974
Broadcast Music Inc. (BMI)	G-33, H-157	Lon Burzycki	D-1974
Broadcast News & Production	H-157	Walter L. Bush Jr.	E-47
Broadcast News Ltd.	H-157	Business Broker Associates	H-2
Broadcast News Networks	H-158	Business Systems Inc.	H-12
Broadcast Pioneers	G-28	Business Wire	H-30
Broadcast Pioneers Library	G-28	Busse Broadcasting Corp.	A-1364
Broadcast Representatives Canada Ltd.	H-40	Butler-Bremer Mutual Telephone Co.	D-1974
Broadcast Research & Consulting Inc.	H-26	Butte Television	B-99
Broadcast Standards Inc.	H-158	Robert Button	B-99
Broadcast Store Inc.	H-196	Buyers Guide Instructions	H-237
Broadcast Supply West	H-196	Buyers Guide Product Index	H-384
Broadcast Video Systems Ltd.	H-196	Buyers Guide to Products & Services	H-245
Broadmark Capital Corp.	H-2	Buzzco Associates Inc.	H-158
Broad Street Television L.P.	A-1364	Arthur M. Bye	D-1974
Broad Street Ventures	H-12, H-2	Byers-Petrolia Cable TV Co. Inc.	D-1974
Al Brock	D-1973	Byline Co. Inc.	D-1974
Brockway TV Inc.	D-1973		
Barbara Broekma	D-1973	C	
Brokerage & Financing Companies	H-1	CAB (Cabletelevision Advertising Bureau)	G-21
Bronson Cablevision Inc.	D-1973	CAB (Canadian Association of Broadcasters)	G-34
Brooks & Street	H-12	Rosa Maria Caballero-Stafford	B-100
Brooks Broadcasting Inc.	B-99	Eduardo Caballero	B-99
Brooks Community Television Ltd.	D-2047	Cabarrus TV Corp.	E-47
Brooks Construction Co. Inc.	H-123	Cabel-Con Inc. USA	H-196
Brooks Products Inc.	H-196	Cable Ad Group of South Florida	H-47
Martin P. Brophy	D-1973	Cable Adnet-North Carolina	H-48
Stuart N. Brotman Communications	H-12, H-25	Cable AdNet Inc.	H-43
John Brouse	D-1973	Cable Adnet-New England	H-48
Browne Mountain TV	B-99	Cable Adnet-Pittsburgh	H-48
Norman Browning	D-1973	Cable Adnet-Reno	H-48
Browning Public Schools	B-99	Cable Advantage	H-43
James R. Brown	B-99	Cable Ad Ventures	H-12
Les Brown	H-12	Cable Advertising Networks	H-43
Philip R. Brown	E-47	The Cable Advertising Network of Greater St. Louis	H-48
Brown's TV Cable Service Inc.	D-1973	Cable Advertising of Metro Atlanta	H-48
Brownwood TV Cable Service Inc.	D-1973	Cable Advertising Sales	H-48
Bruce Independent TV Inc.	B-99	Cable America Corp.	D-1974
Bruel & Kjaer Instruments Inc.	H-196	Cable & Communications Corp.	D-1974
Brunson Broadcasting Co. of New Jersey Inc.	A-1364	Cable & Television Program Sources & Services	H-154
Debra Brush	D-1973	Cable Associations (NCTA, CATA, Regional & State Cable Assns.)	G-20
Brush Valley Cablevision Inc.	D-1973	Cable Atlantic Inc.	D-2047
Bruskin/Goldring Research	H-26	Cable Cash Call—See Newhoff-Blumberg Inc.	
Bryant Broadcasting Co.	B-99	Cable Communications Consultants Inc.	H-12
Paulus E. Bryant	D-1973	Cable Communications of Palo Alto Inc.	D-1974
Brydson Media Sales International	H-33	Cable Communications of Willsboro Inc.	D-1974
Brystonvermont Ltd.	H-196	Cable Constructors Inc.	H-123
BSA Investment	B-99	Cable Converter Services Corp.	H-197
BSP Bcstg.	A-1364, B-99	Cable Cooperative Inc.	D-1974
BTV Associates	B-99	Cable Cops Inc.	H-12, H-123
B2 Television Partnership	E-46	Cable Crafters Construction Inc.	H-123
T. B. Buchanan	B-99	Cabledata	H-13
Danny Buckelew	D-1973	Cable Data International	H-13
Buck Hill TV Club Inc.	D-1973	Cable Engineering Inc.	H-12, H-123
Ron Buck	B-99	Cable Entertainment Co.	D-1974
Bud-Alpoca TV Cable Club Inc.	D-1973	Cable Factors	H-2
Budco	H-196	Cable Films & Cable Video	H-158
Budd Bcstg. Co.	B-99	Cable Ownership Category Index	D-2046
Bud's Electric Service Inc.	D-1973	Cable Health Club	H-131
Buenavision Telecommunications Inc.	D-1973	Cable Illinois Inc.	D-1974
Buena Vista	H-158	Cable Investments Inc.	H-2
Buffalo Broadcasting Co. Inc.	A-1364		
Buffalo Communications	B-99		

CableLabs	H-13
Cable Link Inc.	H-197
Cable-Lock Connectors Ltd.	H-197
Cable Man Inc.	H-123
Cable Management Services	H-12
Cable Marketing & Installation Inc.	H-123
Cable Marketing Products	H-26
Cable Marketing Services	H-25
Cablemasters Corp.	H-123, H-13
CableMaxx Inc.	E-47
Cable Media	H-43
Cable Media/Interep	H-13
Cable Media Advertising	H-45, H-48
Cable Media Associates	H-12, H-2
Cable Media Corp.	H-43
Cable Media Systems Inc.	E-47
Cablenet Ltd.	D-2047
Cable Networks Inc.	H-44
Cable Network Television	H-48
Cable News Network (CNN)	H-131
Cable Options Inc.	D-1974
Cable Ownership (Canadian)	D-2047
Cable Ownership (U.S.)	D-1965
Cable Penetration Estimates—Nielsen	I-22
Cable Properties Inc.	D-1974, H-2
Cable Radio Network	H-131
Cable Regulatory Agencies for Cable TV	G-15
Cabler International Ltd.	D-2047
Cable Sales Inc.	H-44
Cable Sales Representatives	H-43
Cable Satellite Public Affairs Network (C-SPAN)	H-131
Cable Satellite Public Affairs Network 2 (C-SPAN 2)	H-131
Cable-Scope of Glenns Ferry	D-1974
Cable Search Associates	H-13
Cable Services Co. Inc.	H-123, H-197
Cable Services Group	H-13
Cable Services Inc.	B-100
The Cable Shoppe Inc.	H-197
CableSouth	D-1975
Cable Spinning Equipment Co.	H-197
Cable Sportstracker	H-131
Cablestar Inc.	D-1975
Cablestrie Ltd.	D-2047
Cable Synergy L.P.	D-1975
Cable System Ownership (Canadian)	D-2047
Cable System Ownership (U.S.)	D-1965
Cable Systems	D-13
Alabama	D-13
Alaska	D-53
Arizona	D-60
Arkansas	D-80
California	D-121
Colorado	D-203
Connecticut	D-236
Cuba	D-1945
Delaware	D-245
District of Columbia	D-248
Florida	D-249
Georgia	D-306
Guam	D-1945
Hawaii	D-354
Idaho	D-358
Illinois	D-372
Indiana	D-465
Iowa	D-518
Kansas	D-589
Kentucky	D-645
Louisiana	D-698
Maine	D-730
Marianas Islands	D-1947
Maryland	D-750
Massachusetts	D-764
Michigan	D-792
Minnesota	D-865
Mississippi	D-923
Missouri	D-951
Montana	D-1019
Nebraska	D-1037
Nevada	D-1079
New Hampshire	D-1088
New Jersey	D-1101
New Mexico	D-1122
New York	D-1137
North Carolina	D-1199
North Dakota	D-1249
Ohio	D-1274
Oklahoma	D-1354



Cable Link, Inc.
"The Affordable Alternative"

New & Remanufactured
 Converters • Line Gear
 Headend • Passives • CAD

Free Repairs For Your Excess Inventory
 (614) 221-3131 • FAX (614) 222-0581

Oregon	D-1405
Pennsylvania	D-1433
Puerto Rico	D-1948
Rhode Island	D-1529
South Carolina	D-1533
South Dakota	D-1562
Tennessee	D-1589
Texas	D-1622
Utah	D-1754
Vermont	D-1769
Virgin Islands	D-1952
Virginia	D-1779
Washington	D-1814
West Virginia	D-1847
Wisconsin	D-1885
Wyoming	D-1934
Cable Systems Management of Iowa Inc.	D-1975
Cable Systems Services	H-13
Cable System Survey Co.	H-13
Cable Systems USA Partners	D-1975
Cable Technologies International Inc.	H-13, H-197
Cabletek	H-197
Cabletek Center Products Inc.	H-197
Cable Telecommunications Association Inc.	G-20
Cable Television Administration & Marketing Society Inc. (CTAM)	G-21
Cabletelevision Advertising Bureau (CAB)	G-21
Cable Television Equipment (Manufacturers & Suppliers)	H-189
Cable Television Information Center	G-28
Cable Television Network of New Jersey Inc.	H-48
Cabletenna Corp.	H-197
Cabletex Systems Inc.	D-1975
Cabletime	H-48
Cabletronix	D-1975
Cable TV Association of Maryland, Delaware & District of Columbia	G-21
Cable TV Co.	D-1975
Cable TV Corp. of Dayton	D-1975
Cable TV Interconnects	H-47
Cable TV Network of New Jersey Inc. (CTN)	H-131
Cable TV of East Providence Inc.	D-1975
Cable TV of Georgia & Assoc.	D-1975
Cable TV of the Kennebunks	D-1975
Cable TV of Stanton	D-1975
Cable TV Pioneers	G-28
Cable T.V. Services Inc.	D-1975
Cable TV System Construction & Installation Services	H-123
Cable Two Inc.	D-1975
Cable USA Inc.	E-47
Cable Video Enterprises Inc.	D-1975
Cable Video Entertainment Inc.	H-158
Cable Video Store	H-131
Cablevision Communications Inc.	D-1975
Cablevision du Nord de Quebec Inc.	D-2047
Cablevision Industries Inc.	D-1975
Cable-Vision Ltd.	D-1976
Cablevision of Texas Ltd.	D-1976
Cable Vision Services Inc.	D-1976
Cablevision Systems Corp.	D-1976
Cablewave Systems	H-197
Cabrillo Broadcasting Corp.	B-100
Cadco Inc.	H-197
Rudy L. Cadoni	D-1976
Caguas/Humacao Cable Systems	E-47
CAI Wireless Systems Inc.	D-1976
CalaVision	D-1976
Calco Cable Co. Inc.	D-1976
Joseph L. Calibani	E-47
California Amplifier Inc.	H-197
California Broadcasters Association	G-17
California Cable Television Assn.	G-22
The California Channel	H-131
California-Oregon Broadcasting Inc.	A-1364, B-100
Regents of the University of California	B-100
Jewel B. Callahan	B-100, D-1976, E-47
Calais Cablevision Inc.	D-1977
Call Letters of Canadian Television Stations	A-12, D-7
Call Letters of U.S. Television Stations	A-6, D-1

Index to Contents

Calvary Bible Church	B-100	Caro Bcstg. Ltd.	A-1365
Calvin Cable System Inc.	D-1977	Carol Cable Co.	H-198
Calzone Case Co.	H-197	Carolco TV	H-159
Cambridge Communications	D-1977	Carolina Christian Broadcasting Inc.	A-1365, H-159
Cambridge Products	H-197	Carolina Country Cable	D-1977
Cambridge Reports/Research International	H-26	Carolina Global Maps Inc.	H-13
Cambridge Telephone Co.	D-1977	Caroline Community Broadcasting Inc.	B-100
Cambridge Telephone Co. of Nebraska	D-1977	Carousel Films Inc.	H-159
Camelot Entertainment Sales Inc.	H-158	Carrafiello, Diehl & Associates Inc.	H-159
The Camera Mart Inc.	H-198	Mike Carroll	E-47
Cameron Telephone Co.	E-47	William B. Carr & Associates Inc.	H-13
CAM Industries Inc.	H-197	Carson Industries Inc.	H-198
CAMI Video	H-158	Carter Broadcasting Corp.	B-100
CamNet	H-148	David Carter	D-1977
Campbell Communications Inc.	H-30	William N. Carter	E-47
Don Campbell	D-1977	Carthay Studios Inc.	H-159
Campbell-Ewald Co.	H-158	Cartoon U.S.A.	H-198
Robert M. Campbell	B-100	Cartoon Network	H-131
Campbellsville College	B-100	Casablanca IV	H-159
Steve Campus Productions Inc.	H-158	Cascade Cable Systems	D-1977
Camrac Studios	H-158	Cascade Cablevision Inc.	D-1977
Canaan Public Relations	H-30	City of Cascade Locks Cable TV	D-1977
Canadian Advertising Foundation	G-34	Cascom International Inc.	H-159
Canadian Advertising Research Foundation (CARF)	G-34	Casco Telephone Co.	D-1977
Canadian Association of Broadcast Representatives Inc.	G-34	G. Nelson Case & Associates Inc.	H-159
Canadian Association of Broadcasters (CAB)	G-34	Casey Mutual Telephone Co.	D-1977
Canadian Broadcasting Corp. (CBC)	G-58, H-158	Troy L. Cash	B-100
Canadian Broadcasting Corp. Network Engineering Dept.	G-60	Casper Community College District	B-100
Canadian Cable Ownership	D-2047	Caspian Community TV Corp.	D-1978
Canadian Cable TV Association	G-34	Cass Cable TV Inc.	D-1978
Canadian Call Letters (TV Stations)	D-7	Cass County Cable Inc.	D-1978
Canadian Channel Allocations	C-22, I-62	Castle Hill Television	H-159
Canadian Communications Co.	H-40	Catalina Cable TV Co.	D-1978
Canadian Facts	H-29	Catalog 1	H-148
Canadian Film & Television Production Association	G-34	Catalogue TV	H-148
Canadian Film Editors Guild—See Directors Guild of Canada.		Catalyst Production Services	H-159
Canadian Radio-Television & Telecommunications Commission (CRTC)	G-34	Catawba Services Inc.	D-1978
Canadian Television Stations	B-271	Catel Telecommunications	H-198
Canal de Noticias-NBC	H-131	Caterpillar Tractor Co.	H-198
Canal Sur	H-131	Cathay International Television Inc.	H-153
CAN-AM Construction Inc.	H-124	Cathedral Films	H-159
Canare Cable Inc.	H-198	Cathedral of Faith	A-1365
Canby Telephone Assn.	D-1977	Catholic Communication Campaign	H-159
Cancom	H-131	Catholic Views Broadcasts Inc.	B-100
C & B Associates Inc.	H-124	Catron Communications	D-1978
C & G Communications	E-47	CATV Design Associates Inc.	H-13
C & W Cable Inc.	D-1977	CATV/Group 1	H-13
Cane Creek CATV	D-1977	Catvision Marketing Inc.	H-13
Joseph Canley	D-1977	CATV Service Inc.	D-1978
Canman Communications Inc.	A-1364	CATV Services Inc.	H-198
Cannell Communications L.P.	A-1364, B-100	CATV Subscriber Services Inc.	D-1978, H-13, H-124
Cannell Distribution Co.	H-158	Cavalier Computer Services Inc.	H-13
The Cannell Studios	H-158	Cavalier Rural Electric Cooperative Inc.	E-47
Cannon Valley Cablevision	D-1977	Caveco Equipment Ltd.	H-198
Canon U.S.A. Inc.	H-198	Dwight Cavendish Co.	H-198
Canton 67	A-1364	City of Cawker City	D-1978
Manuel A. Cantu	B-100	CBC (Canadian Broadcasting Corp.)	H-158
Canvideo Television Sales Ltd.	H-41	CBC International Sales	H-159
Cape Cod Television Inc.	B-100	CB Communication Inc.	H-13
Capital Cities/ABC National TV Sales	H-34	C. B. Distribution Co.	H-159
Capital Cities/ABC Video Enterprises Inc.	H-158	CBS Inc.	A-1365, G-53
Capital Cities/ABC Inc.	A-1364, E-47, G-51	CBS News	H-159
Capital Cities/ABC Inc. Network Engineering Dept.	G-60	CBS Television Stations Spot Sales	H-34
Capital Communications Co. Inc.	A-1365	CCA Electronics	H-198
Capital Community TV	B-100	C-COR Electronics Inc.	H-198
Capital Satellite Systems Inc.	D-1977	CCS Corp.	H-198
Capital Vision International Corp.	H-158	CC Studios	H-159
Capitol Broadcasting Co. Inc.	A-1365	CCTV Corp.	H-199
Capitol News Service	H-158	Ceco International Corp.	H-199
Capitol/OGM Production Music	H-159	C. E. D. Enterprises Inc.	D-1978
Capitol Television Inc.	H-159	CEI Technology	H-199
Capitol Video Communications Inc.	H-159	Cellular Phone Centers Inc.	A-1365
Capp's TV Electronics Inc.	D-1977	Celtic Vision (The Irish Channel)	H-148
CaptionAmerica	H-13	Celwave	H-199
Ken Carder	D-1977	Centcom Inc.	D-1978
Cardiff Communications Partners	E-47	Centel Videopath	H-159, H-49
Philip A. Card	B-100	Centennial Communications Inc.	A-1365
Career & Education Opportunity Network (CEO Network)	H-148	Center Bcstg. Co.	D-1978
Career Marketing Associates	H-13	Center Broadcasting Corp. of New Hampshire	B-100
CARF (Canadian Advertising Research Foundation)	G-34	Center Cable TV	D-1978
Caribbean Communications Corp.	D-1977	Centercom Inc.	H-159
Caribbean Satellite Network	H-131	Center For Applied Psychology	H-26
Benny Carle Bcstg.	B-100	Center For Communication	G-28
Carlin Television District	B-100	Center Junction Telephone Co.	D-1978
Carl Santesson & Assoc. Inc.	E-47	Center Municipal Cable System	D-1978
George Carlson & Associates	H-159	Center Video Industrial Co. Inc.	H-199
Carlton International Manufacturing Corp.	H-198	Central Coast Good News Inc.	B-100

Central Dakota TV Inc. D-1978, E-47
 Central Dynamics Inc. H-199
 Central Educational Network G-65
 Central Florida Interconnect H-49
 Central Office of Information H-159
 Central Ohio Association of Christian Broadcasters B-100
 Central Pennsylvania Cable Adcom H-49
 Central States Communications B-101
 Central Television Enterprises H-159
 Central Texas Telephone Co-op Inc. E-47
 Central Tower Inc. H-199
 Centralvision Inc. E-48
 Central Wyoming College B-101
 Centrovision Inc. D-1978
 Century Communications Corp. D-1978
 Century Electronics Service Ltd. H-199
 Century Microwave Corp. E-48
 Century Precision Optics H-199
 Century Repair & Service Co. Inc. H-199
 Cenville Illinois Corp. D-1979
 The CEO Channel H-148
 CFCN Television H-159
 CFW Communications E-48
 Robert A. Chaisson Inc. H-2
 Chambers Cable Inc. D-1979
 Chambers Communications Corp. A-1365, D-1979
 Russ Chambers D-1979
 Champagne Converters & Communication Inc. H-199
 Champion Industries Inc. E-48
 Champion Products Inc. H-199
 A. B. Chance Co. H-199
 Chaney Communications Inc. E-48
 Channel 2 Broadcasting Co. A-1365
 Channel 4 Telecasters B-101
 Channel 4 TV Inc. D-1979
 Channel 5 Juneau B-101
 Channel 5 Public Broadcasting Inc. B-101
 Channel 6 Inc. A-1365
 Channel 7 Bcstg. Inc. B-101
 Channel 8 Telecasters B-101
 Channel 13 Television Inc. B-101
 Channel 17 Associates Ltd. A-1365
 Channel 19 TV Corp. B-101
 Channel 32 Inc. A-1365
 Channel 33 Inc. A-1365
 Channel 41 Inc. A-1365
 Channel 53 KCCB Communications B-101
 Channel 69 Telecasters B-101
 Channel Allocations VHF & UHF by City & State C-4, I-49
 Channel Allocations-VHF C-13, I-53
 Channel Allocations-Canadian & Mexico C-22, I-52
 Channel Allocations-UHF C-16, I-56
 Channel America H-132
 Channel America LPTV License Subsidiary Inc. B-101
 Channel Eleven Inc. B-101
 Channel Commercial Corp. H-199
 Channel Master H-199
 Channel Master Cable TV D-1979
 Channelmatic Inc. H-199
 Channel One H-132
 Channel 1 Entertainment Inc. H-159
 Channel View Inc. E-48
 Channelvision Cable TV Inc. D-1979
 Edwin E. Chapin B-101
 Elizabeth & Jimmy Chapline B-101
 Chariton Valley Communications Corp. D-1979
 Charter Cable Inc. D-1979
 Charter Communications Inc. D-1979
 Charterhouse Media Group H-2
 Charts (Cable) F-1, I-76
 Charts I-1, I-41
 AM/FM Radio Station Growth I-17
 Addressable Homes of Cable Systems by Channel Capacity F-3, I-77
 Affiliations by Market C-33, I-72
 Annual Volume of Advertising in U.S. I-15
 Arbitron VCR Penetration Estimates by U.S. Markets I-5
 Cable Originations F-2, I-76
 Cable Penetration State By State F-8
 Cable Systems By Subscriber Size F-3
 Camcorder Sales to Dealers I-3
 Channel Allocations for Canada & Mexico C-22, I-52
 Channel Capacity of Existing Cable Systems I-77
 Color TV Picture Tube Sales I-12
 Color TV Receiver Sales to Dealers by Type I-8
 Color TV Set Production by Type I-10
 Consumer Electronics Factory Sales I-2
 Estimated Advertising Volume I-16



Cable Link, Inc.
 "The Affordable Alternative"

New & Remanufactured
 Converters • Line Gear
 Headend • Passives • CAD

Free Repairs For Your Excess Inventory
 (614) 221-3131 • FAX (614) 222-0581

Estimated Growth of Cable Industry I-76
 Factory Sales of Audio Systems I-13
 Factory Sales of Color TV Picture Tubes I-12
 Factory Sales of Integral MTS Color Receivers I-12
 Factory Sales of Monochrome TV Picture Tubes I-13
 Factory Sales of Projection Television Sets I-12
 Factory Sales of Telecommunications Equipment I-14
 Factory Sales of Video Cassette Recorders I-12
 Home Satellite Earth Station Sales to Dealers I-4
 Largest U.S. Cable Systems F-7, I-79
 Laserdisc Sales to Dealers I-4
 McCann-Erickson Estimated Advertising Volume I-16
 Monochrome Picture Tube Sales I-13
 Monochrome TV Receiver Sales to Dealers I-9
 Monochrome TV Set Production I-11
 Network Television Billing I-16
 Nielsen Cable Penetration Estimates by Market F-15, I-22
 Nielsen Cable TV Household Estimates by State F-14, I-20
 Nielsen Estimates, TV Households I-25
 Nielsen Geographic Regions Summary C-40, I-21
 Parent/Satellite Full Power Stations C-2, I-42
 Projection TV Sales I-12
 Radio Exports I-18
 TV Households by State & County C-41, I-25
 TV Receiver Sales to Dealers I-9
 TV Stations on Air C-1, I-41
 Telecommunications Equipment Factory Sales I-14
 Total Radio Factory Sales by Type I-19
 Total Radio Imports I-18
 Total TV Exports I-8
 Total TV Imports I-8
 Total TV Receiver Sales to Dealers I-9
 Total TV Set Production I-11
 Total US Radio Market I-18
 Total US TV Market I-7
 U.S. Cable Penetration State by State F-5, I-78
 U.S. Cable System Totals F-13, I-84
 U.S. Cable Systems by Subscriber Size F-3, I-77
 UHF Channel Allocations C-16, I-56
 Unused Television Allocations C-29, I-68
 VHF Channel Allocations C-13, I-53
 VHF/UHF Channel Allocations by States & Cities C-4, I-44
 Video Cassette Recorder/Player Imports I-3
 Video Cassette Recorders (Factory Sales) I-12
 Video Cassette Recorders in Use, Estimated I-3
 Chartcom Capital Corp. H-2
 Chase Communications Inc. B-101
 Bobby Chaudhuri E-48
 Debra Chavez E-48
 Cherokee Cablevision Inc. D-1979
 Chesapeake Bay Holding Co. Inc. A-1366
 Chesterfield Communications E-48
 David Chew B-101
 Cheyenne River Sioux Tribe Telephone Authority D-1979
 Chibardun Cable TV Cooperative D-1979
 Chicago Cable TV D-1979
 ChicagoLand Television News H-132
 Children's Television Workshop H-160
 Chilton Research Services H-26
 Chinese Community Channel H-132
 Chinook Progressive Club TV D-1979
 Chisan Unitec Ltd. H-199
 Scott D. Chisholm B-101
 Chomerics Inc. H-199
 Chris-Craft Industries Inc. A-1366
 Christel Broadcasting Inc. A-1366
 Christian Broadcasting Communications B-101
 Christian Broadcasting Network B-101
 Christian Brotherhood Broadcasting B-101
 The Christian Center Inc. B-101
 Christian Church (Disciples of Christ) G-33
 Christian Communications Center Inc. A-1366
 Christian Communications of Chicagoland Inc. A-1366, B-101
 Christian Enterprises D-1979
 Christian Faith Broadcast Inc. A-1366
 Christian Life Bcstg. B-101

Index to Contents

COHEN, DIPPELL AND EVERIST, P.C.

CONSULTING ENGINEERS

Domestic and International Communications

Since 1937

1300 "L" STREET, N.W., SUITE 1100 PHONE: (202) 898-0111
 WASHINGTON, D.C. 20005 FAX: (202) 898-0895

Member AFCCE

Christian Satellite Network	H-160	Jim Cloud	D-1980
Christians Incorporated for Christ Inc.	B-101	Norman Cloutier	B-102
Christian Television Network	A-1366, H-160	CLS2	H-13
Christian Television of Ohio Inc.	A-1366	CM Cable Communications Inc.	D-1980
Christian World Network	B-101	CMC Video Operation	H-200
Christie Electric Corp.	H-199	C. M. G. Enterprises III	E-48
Christ Loves You Broadcasting	B-101	CMI Research Inc.	H-26
The Christophers Inc.	H-160	CMS Ltd.	E-48
Chronicle Broadcasting Co.	A-1366	CMT (Country Music Television)	H-132
Chrono-Log Corp.	H-199	CMX	H-200
Roger Chumley	D-1979	CNBC	H-132
Church Federation of Greater Indianapolis	H-160	CNI Wireless Inc.	E-48
Church of the Brethren	G-33	CNN (Cable News Network)	H-131
Church of the Brethren General Board	G-33	CNN International	H-148
Church of the Nazarene (Communications Dept.)	H-160	CNT (Cupid Network Television)	H-148
Church Women United	G-33	Coarsegold Cablevision Inc.	D-1980
Church World Service/CROP	H-160	Coast Cable Vision Ltd.	D-2047
Cigna Investments Inc.	H-2	Coast Telecourses	H-160
Cim Tel Cable Inc.	D-1979	Coaxial Analysts Inc.	H-13
Cinaco Film & TV Co. Inc.	H-160	Coaxial Cable TV Corp.	D-1980
Cinar	H-160	Coaxial Communications	D-1980
Cinecraft Inc.	H-160	Coaxial Dynamics Inc.	H-200
Cine-Gruppe	H-160	Coaxial International Inc.	H-13
Cinema Arts Inc.	H-160	Coaxial Properties Inc.	D-1980
Cine Magnetics Video & Film Laboratories	H-160	Gary M. Cocola	A-1367, B-102
Cinemagreats Inc.	H-160	Coebum Cable Co.	D-1980
Cinema Products Corp.	H-199	Coe Film Associates Inc.	H-160
Cinema Shares International Television	H-160	COGECO Inc.	D-2047
Cinema Source	H-160	Cohu Inc.	H-200
Cinemax	H-132	Bruce Cole	B-102
Cinemills Corp.	H-199	Colee & Sartory	H-30
Cine 60 Inc.	H-199	Eugene Coleman	D-1980
Cine-Tele Productions	H-160	City of Coleraine	D-1980
Cipher Digital Inc.	H-199	William J. Cole	D-1980
Circle TV Booster Club Inc.	B-101	Pedro Roman Collazo	A-1367
Circuit Research Labs Inc.	H-200	Collectors Channel	H-148
Citadel Communications Co. Ltd.	A-1366	College Bowl Co. Inc.	H-160
Citibank N.A.	H-2	Collegiate Video Network	H-148
Citicasters Inc.	A-1366	David Collins	B-102
Citizens Communications Center	G-28	Collinsville TV Cable	D-1980
Citizens Telephone Co.	D-1979	Colony Advertising Sales	H-49
Citizens Telephone Corp.	D-1980	Colony Communications Inc.	D-1981
Citizens Television System Inc. (Washington, DC)	B-101	Colony Interconnects Inc.-Bristol County	H-49
Citizens Television Systems Inc. (Buffalo, NY)	B-102	Colony Interconnects Inc.-Providence	H-49
C. I. Transformer Co.	H-199	Colorado Broadcasters Association	G-17
Citrus County Assn. for Retarded Citizens	B-102	Colorado CATV Assn.	G-22
Civic Communications Corp.	A-1366	Colorado Video Inc.	H-200
Civic Light Inc.	B-102	Colorado West Bcstg. Inc.	B-102
C L & O Translator System Inc.	B-102	Colormax Electronic Corp.	H-200
Clarence Telephone Co. Inc.	D-1980	Colortran Inc.	H-200
Clarendon TV Association	D-1980	Color TV Systems In Use or Planned, Worldwide	B-349
Dick Clark Productions Inc.	H-160	Colowave Inc.	E-48
Donald E. Clark	A-1366	Colstrip Public Schools	B-102
Donald K. Clark Inc.	H-2	Kingsley Colton & Associates	H-160
Ettie Clark	B-102	Colton Telephone Co.	D-1981
Susan Clarke	B-102	Columbia International Inc.	D-1981
Clarks Fork Valley TV District No. 1	B-102	Columbia Management Inc.	D-1981
Clarks Telephone Co.	D-1980	Columbia Pictures Television	H-160
Clark Wire & Cable Co.	H-200	Columbia Television Broadcasters Inc.	B-102
Classic Arts Showcase	H-132	Columbia Tristar Television	H-160
Classic Communications	H-30	Columbia Tristar Television Distribution	H-160
Classic Music Channel	H-148	Columbia Wireless Corp.	E-48
Classic Sports Network	H-148	Columbine Systems	H-13
Claster Television Inc.	H-160	Columbus Cablevision	D-1981
Clear Channel Broadcasting Service	G-28	Columbus Coaxial Communications	H-49
Clear Channel Television Inc.	A-1366	Columbus Family Broadcasting Inc.	A-1367
Clear-Com Intercom Systems	H-200	Columbus TV Cable Corp.	D-1981
Clear Lake Cable Inc.	D-1980	Columbus Wireless Cable TV Inc.	E-48
Clearview Cable TV Inc.	D-1980	Comark Communications Inc.	H-200
Clearview CATV Inc.	D-1980	Comband Technologies	E-48
Clearvision Cable TV	D-1980	Combined Broadcasting Inc.	A-1367
Clear Vision CATV Systems	D-1980	Arch G. Combs Jr.	D-1981
Clearwater Cablevision	D-1980	Comcast Cable Advertising Sales	H-49
CLG Media of Wilmington Inc.	A-1367	Comcast Corp.	D-1981
Climax Telephone Co.	D-1980	Comedy Central	H-132
Charles G. Cline	B-102, E-48	Comex Worldwide Corp.	H-14
Clinton Cable TV Co. Inc.	D-1980	Com-Link Inc.	D-1981
		Command Cable Corp.	D-1981
		Commercial Electronics Inc.	H-200
		Commonwealth Broadcasting	B-102
		Comm/Scope-General Instrument	H-200
		Comunicacion Centurion S.A.	H-200
		Communicating Corp.	B-102
		Communication for Change Inc.	H-161
		Communication Innovations Corp.	E-48
		Communication Marketing & Consulting Ltd.	H-200
		Communication Properties Inc.	B-102, H-14

Investment banking, brokerage, and financial services exclusively for the media and entertainment industries.

Tampa (813) 222-8844
New York (212) 319-1968



Philadelphia (610) 251-0650
Denver (303) 220-8029

CEA is a member of the National Association of Securities Dealers, Inc. and its professional associates are registered with the NASD. Member SIPC.

Communication Resources/Media Brokers	H-2	Congressional Committees	G-7
Communications & Cable of Chicago	D-1982	Conley & Associates	H-14, H-3
Communications & Energy Corp.	H-200	Connecticut Broadcasters Association	G-18
Communications Construction Group Inc.	H-124	Connecticut Cable Corp.	H-14, H-49
Communications Corp. of America	A-1367	Connecticut Home Theatre	B-102, E-48
Communications Dynamics	B-102	Connecticut Mutual Life Insurance Co.	H-3
Communication Security Enterprises	E-48	Connectronics Corp.	H-201
Communications Engineering	H-14	Charles M. Conner & Associates	H-14, H-201
Communications Engineering Inc.	B-102	Connorville Wireless Cable Partners	E-48
Communications Enterprises Inc.	E-48	Estate of Joseph Conowall	D-1981
Communications Equity Associates Inc.	H-14, H-3	Conrac Display Products Inc.	H-201
Communications Finance Inc.	H-3	Timothy J. Conrads	B-102
Communications Financial Services Inc.	H-3	Consolidated Cable Partners	D-1981
Communications Pro Search	H-14	Consolidated Cablevision	D-1981
Communications Satellite Corp. (COMSAT)	G-68, G-70	Consolidated Communications Corp.	D-1981
Communications Studies & Planning International Inc.	H-14	Consolidated Development Corp.	D-1981
Communications Systems Group	H-200	Consolidated Film Industries	H-161
Communications Technology Management Inc.	E-48	Consolidated Telephone Cooperative	E-48
Communications Towers Inc. of Texas	E-48	Construction & Installation Services (Cable TV System)	H-123
Communications Trade Division, American Communications Assn. (ACA), International Brotherhood of Teamsters	G-36	Construction Permits (Television Stations)	A-1347
Communication Systems Inc.	D-1981	Consulate General of the Netherlands	H-161
Communication Technologies Inc.	H-14	Consulting Engineers Specializing in TV, Radio & Cable TV	H-109
Communication Transmission Network Inc.	B-102	Consumer Classified Advertising Network	H-161
Communications Inc.	H-161	Consumer Electronic Marketers of Canada	G-34
Community Antenna System Inc.	D-1981	Contec L.P.	H-202
Community Antenna Systems Inc.	D-1981	Continental Bcstg. Corp. of New Mexico Inc.	B-102
Community Bcstg. Systems Inc.	B-102	Continental Cablevision Inc.	D-1983
Community Broadcast Association	G-28	Continental Electronics	H-202
Community Cable Corp. of Pennsylvania	D-1981	Continental Film Productions Corp.	H-161
Community Cable Service	D-1981	Continental Microwave	E-48
Community Cable Services Inc.	D-1981	Continental Satellite Corp.	B-102
Community Cable TV Corp.	D-1981	Continental Television Network Inc.	A-1367, B-102
Community Cablevision Co.	D-1981	Continental Wireless Cable Television Inc.	E-48
Community Communications Co.	D-1981	Continuous Hits 1	H-132
Community Communications Inc.	B-102	Contract Installers Inc.	H-124
The Community Development Corp.	D-1981	Control Communications L.P.	D-1983
Community Management Services Inc.	B-102	Control Concepts Corp.	H-202
Community Service TV Co.	B-102	Conus Communications	H-161
Community Teleplay Partners	B-102	Conus-TV Direct	H-161
Community TV	D-1981	Converter Parts Inc.	H-202
Community TV Co.	D-1981	Conway Corp.	D-1983
Community TV Corp.	D-1981	Cookerly Communications, Receiver	A-1367
Community TV Inc.	D-1981	Cook Inlet Communications Corp.	A-1367
Community TV Systems Cable Co.	D-1981	Lowell J. Cook	D-1983
Competitive Media Reporting	H-26	Malcolm C. Cook Sr.	B-102
Comprehensive Service Audio Visual Inc.	H-200	William Cook	D-1983
Comprehensive Video Supply Corp.	H-200	Cooley Associates Inc.	H-14
Comprompter Inc.	H-201	Rebecca L. Coomer	B-103
Compro Productions	H-161	Coon Creek Telephone Co.	D-1983
Computer Cable TV Inc.	D-1981	Cooney Cable Assoc. Inc.	D-1983
Computer Prompting Corp.	H-201	Coon Rapids Municipal Cable System	D-1983
Comrex Corp.	H-201	Arthur R. Cooper	D-1983
COMSAT (Communications Satellite Corp.)	G-68	Cooperative Television Assn. of Southern Minnesota	B-103
Comsat Video Enterprises	H-14	William L. Cooper Productions Inc.	H-161
Comsearch Inc.	G-70, H-14	Coosa Cable Co.	D-1983
Comserv Ltd.	D-1981	Hal Copeland Co. Inc.	H-30
Comsonics Inc.	H-124, H-14, H-201	Copley Press Electronics Co.	D-1983
Comstar Cable TV Inc.	D-1981	Copper Mountain Metropolitan District	D-1983
Comstock Community TV Inc.	D-1981	Copyright Office	G-14
Comstream Corp.	H-201	Coral Pictures Corp.	H-161
Comtech Antenna Systems Inc.	H-201	Phyllis Cordova	D-1983
Comtek Inc.	H-201	Placido G. Cordova	E-48
Comtel Video Services Inc.	H-14, H-161	Corelli-Jacobs Recording Inc.	H-161
Comwave	H-201	Cori Films International	H-161
Concord Commercial Corp.	H-3	Edna Cornaggia	E-48
Concorde Ventures Ltd.	B-102	Sol Comberg	H-14
Condux International Inc.	H-201	Frankie Cornelison	E-48
		Comerstone Television Inc.	A-1367, B-103

A Team Of Recognized Experts On Your Side.

Financial Counseling, Brokerage and Investment Banking for the Communications Industry.

CRISLER CAPITAL COMPANY
600 Vine Street, Suite 2710, Cincinnati, OH 45202
(513) 381-7775



Com, Lord & Assoc.	E-48	Crossley Surveys	H-26
Comwall Associates	H-14	Crosspoint Digital Post & Transfer	H-161
Coronado Communications Co.	B-103	Crossroads Communications Co.	B-103
Corporacion Adventista del Septimo Dia del Oeste	B-103	Crossroads TV Cable Partnership	D-1984
Corporation for General Trade	A-1367	Crouse-Hinds Cam-Lok Products	H-202
Corporation for Public Broadcasting	G-28	Crouse-Hinds Airport Lighting Products	H-202
Corsair Pictures Inc.	H-161	John Crowe Productions	H-161
Corsicana Cable TV	D-1983	Crown Cable TV Corp.	D-1984
Cosmos Broadcasting Corp.	A-1367	Earle Crowingshield	D-1985
Pierre Cossette Productions	H-161	Crown International Inc.	H-202
Costa de Oro Television Inc.	A-1367, B-103	Crown International Pay Television Inc.	H-162
The Costelow Co. Inc.	H-202	Crown Media Inc.	D-1984
Cotopaxi Communications	E-48	Cruze Electronics	B-103
Cottrell & House Inc.	H-14	Crystal Cable TV Inc.	D-1985
Edgar Couch	D-1984	City of Crystal Falls	D-1985
Leonard Couch	D-1984	Crystal Pictures Inc.	H-162
Council of Better Business Bureaus Inc.	G-28	CS Communications Inc.	H-14
Counterpoint Communications Inc.	A-1367	C-SPAN (Cable Satellite Public Affairs Network)	H-131
Country Cable (PA)	D-1984	C-SPAN 2 (Cable Satellite Public Affairs Network 2)	H-131
Country Cable Inc. (WA)	D-1984	C T & R Cable	D-1985
Country Cable of Clymer Inc.	D-1984	C-TEC Cable Systems	D-1985
Country Cable Systems Inc.	D-1984	C-Tec Corp.	B-103
Country Cablevision Ltd.	D-1984	CTIC Associates Inc.	H-14
D. F. Countryman Co.	H-202	CTI Installations Inc.	H-202
Country Music Association Inc.	G-33	CTN (Cable TV Network of New Jersey Inc.)	H-131
Country Music Television (CMT)	H-132	CTNI	B-103
The Country Network	H-148	CTV Media Inc.	H-45
County Cable Inc.	D-1984	CTV of Derry Inc.	A-1368
Courtland Cable TV	D-1984	CTV Television Network	H-162
Court TV	H-132	CTV Television Network Ltd.	G-59
Covenant House	H-161	CTW (Children's Television Workshop)	H-160
Covington Cable TV	D-1984	C2C Satellite Productions Inc.	H-162
Cowley Telecable Inc.	D-1984	C-2 Utility Contractors Inc.	H-124
Jim C. Cowsert	B-103	CUC Broadcasting Ltd.	D-2047
Cox Cable Communications	D-1984	Cumberland River Cable Inc.	D-1985
Cox Enterprises Inc.	A-1367	Cummins-Allison Corp.	H-14
Kenneth O. Cox	B-103	Consulting Services—See Management & Technical Consulting Services.	
Cox Music & Sound	E-49	Cupid Network Television (CNT)	H-148
Cox Satellite Programming	G-71	Dennis N. Currence	B-103
Thomas P. Coyle	B-103	Current Technology Inc.	H-202
C. P. Broadcasters Inc.	B-103	Dan Curtis Productions Inc.	H-162
C. P. S. Cable Vision Inc.	D-1984	Curtis Telephone Co. Inc.	D-1985
Archilles Craft	D-1984	Cushcraft/Signals	H-202
Craig Cable TV Inc.	D-1984	Jean L. & Neil M. Cusick	B-103
Craig Ministries Inc.	B-103	Custer Public School	B-103
Cra-Mac Cable Services Inc.	H-124	Custom Audience Consultants Inc.	H-26
Paul John Crane Sr.	B-103	Custom Cable Systems Inc.	D-1985
John F. Craven III	B-103	Custom Enterprises	H-202
Thomas Craven Film Corp.	H-161	Custom Films/Video Inc.	H-162
Creamer Dickson Basford	H-30	Custom Research Inc.	H-26
Creative International Activities Ltd.	H-161	CW Consultants Inc.	B-103
Creative Media Services	H-30	Cycle Sat Inc.	H-15, H-162
Credit Protection Association Inc.	H-14		
Crescent Bcst. Corp.	E-49		
The Crime Channel	H-132, H-161	D	
Crisher Capital Co.	H-3	Dacom Homestead Corp.	B-103
Wills J. Crisp	D-1984	Dage-MTI Inc.	H-202
C. Dale Criswell	D-1984	Dagny Inc.	E-49
Lorianne Crook-Owens	B-103	Peter W. Dahl Co. Inc.	H-202
CROP (Church World Service)	H-160	Dairyland Cable Systems Inc.	D-1985
Cross Country Cable TV Inc.	D-1984	Dakota Cooperative Telecommunications Inc.	D-1985
Cross Country Network Inc.	E-49	John Dalager	E-49
Cross Country Telecommunications Inc.	E-49	Daleville City Cable	D-1985
Thomas Crossfield	E-49	H. L. Dalis Inc.	H-202
Crossfield Wilson Blake Partnership	E-49	Da-Lite Screen Co.	H-202
Crosslake Municipal Telephone Co.	D-1984		

Dallas Cable Interconnect H-49
 Dallas Media Investors Corp. A-1368
 Arthur L. Dalton E-49
 D'Amico Brothers Broadcasting B-103
 J. C. Damon B-103
 D & C Cable TV Co. D-1985
 D & R Animation H-162
 Danel Co. E-49
 Daniels & Associates H-3
 Daniels Communications Inc. D-1985, E-49
 Daniels Entertainment Group Inc. E-49
 The Lloyd Daniels Corp. H-162
 Danny Hood Evangelistic Assn. A-1368, B-103
 dAp TV Associates H-162
 Darcy, Masius, Benton & Bowles Inc. H-30
 Data Center Management Inc. H-202
 Datacount Inc. H-202
 Datatek Corp. H-202
 Data Video Systems Inc. D-1985
 Dataworld Inc. H-15
 The Dating Network H-132
 Datum Inc. H-202
 Davi Communications Inc. D-1985, H-124
 John D. Davies B-103
 DaVinci Time & Space H-148
 Davis & Sanford Co. Inc. H-202
 Ashley N. Davis Jr. B-103
 Davis Communications Inc. D-1986
 Davis-Goldfarb Co. A-1368, B-103
 Jefferson Davis Associates H-26
 Joe D. Davis Trust D-1986
 Lane E. Davis D-1986
 Mickey Davis D-1986
 Peggy L. Davis B-103
 Robert L. Davis D-1986
 Day of Discovery H-162
 Day Star Bcstg. Corp. B-103
 Day Star Ministries B-103
 dB Communications Inc. H-203
 DBS (Direct Broadcast Satellites) G-69
 DCT Communications Inc. H-15
 DCT Partners E-49
 Needham, Harper & Steers Advertising Inc. H-30
 Dean Hill Cable D-1986
 Deans Cablevision Inc. D-1986
 Deary TV Co-op Inc. D-1986
 De-Cal Cable Inc. D-1986
 Decatur Foursquare Bcstg. Inc. A-1368
 Decibel Products Inc. H-203
 Dedo Weigert Film GmbH H-203
 Donald G. Dee D-1986
 Deep Dish TV Network H-132
 The Deer River Group H-3, H-15
 Deer River Telephone Co. D-1986
 Defiance Telephone Co. D-1986
 Richard B. Dehnert B-103
 DeKalb Contracting Co. Inc. H-124
 DEK Inc. H-203
 Delaware Valley Broadcasters L.P. A-1368
 Dell'Apa Associates H-3
 Deloitte & Touche H-15
 Delta Band Services Ltd. E-49
 Delta Cable TV Ltd. D-1986, D-2047
 Delta Communications Inc. D-1986
 Delta County Cooperative Telephone Co. D-1986
 Delta Electronics Inc. H-203
 Delta Management Corp. A-1368, B-104
 Delta Valley Radiotelephone Co. Inc. E-49
 Deluxe Laboratories H-162
 DeMarce Cable TV D-1986
 John Demeo E-49
 Demopolis CATV Co. D-1986
 Denero Dimensions Inc. B-104
 Denison Communications Inc. D-1986
 Hal Dennis Productions H-162
 Densen Enterprises Inc. E-49
 The Denver Group Inc. H-3
 Deposit TV Inc. D-1986
 DeRand Investment Corp. of America H-3
 G. Eugene Derrickson D-1986
 DES Associates H-15, H-3
 Description of Station Directory Section A-14
 Desert Communications V Inc. A-1368, B-104
 Desert Empire TV Corp. A-1368
 Maria L. & Donald L. DeShaw D-1986
 Design Automation Inc. H-15
 Desisti Lighting/Desmar Corp. H-203



Cable Link, Inc.
 "The Affordable Alternative"

New & Remanufactured
 Converters • Line Gear
 Headend • Passives • CAD

Free Repairs For Your Excess Inventory

(614) 221-3131 • FAX (614) 222-0581

Desktop Video Systems H-203
 Des Moines One Partnership E-49
 J. F. Desmond B-104
 DeSoto Broadcasting Inc. A-1368
 Ralph V. DeStefano B-104
 Detroit Interconnect H-50
 Robert E. & Rosalie T. Dettie B-104
 Allen Detwiler D-1986
 Devillier-Donagan Enterprises H-162
 Devine's Machine & Design Inc. H-203
 De Wolfe Music Library Inc. H-162
 Jerry Dexter Program Syndication H-162
 Dialight Corp. H-203
 Dialogic Communications Corp. H-203
 Diamond Communication Products Inc. H-203
 Diamond Electronics Inc. H-203
 Diamond P H-162
 Dichter Institute International Ltd. H-26
 Alan Dick & Co. (USA) Inc. H-203
 Dickey Rural Services Inc. D-1986
 Dickinson California Arizona Assoc. Ltd. D-1986
 Dickinson Communications Ltd. D-1987
 Dielectric Communications H-203
 Lester J. Dietz B-104
 Digital Arts H-203
 Digital Cable Radio H-132
 Digital F/X Inc. H-203
 Digital House Ltd. H-15
 Digital Music Express (ICT/DMX) H-136
 Digital Services Corp. (DSC) H-203
 Digitrace Inc. H-203
 Digitron Communications Inc. H-124
 The D. I. Group H-162
 Diller Telephone Co. D-1987
 Dillingham Cablevision D-1987
 Diner+ Allied Film & Video Services H-162
 Dinwiddie Cable Partners L.P. D-1987
 Yoneide Dinzey B-104
 Direct Broadcast Satellites (DBS) G-69
 Directors Guild of America Inc. G-36
 Directors Guild of Canada Inc. (National Office) G-34
 Directory of Cable Systems (description) D-9
 DirecTV G-71
 Discount Video Warehouse H-203
 The Discovery Channel H-133, H-148
 Discovery International H-162
 Discovery Productions H-162
 The Disney Channel H-133
 The Disney Channel Home Satellite Services G-71
 Disney Co. H-162
 Dispatch Printing Co. A-1368
 Display Systems International Inc. H-203
 Distinctive Sound E-49
 Ditch Witch H-203
 Di-Tech Inc. H-203
 Diversified Communications Inc. A-1368
 Diversified Manufacturing & Marketing Co. H-203
 Dixie Cable TV Inc. D-1987
 Dixon Telephone Co. D-1987
 DKB-GP Holding Corp. E-49
 DLT Entertainment Ltd. H-162
 DMA Market Rankings, TV (Nielsen) A-1
 DNR Productions Inc. H-204
 Albert Dobitz D-1987
 Dodge County Cablevision D-1987
 Robert Doerr D-1987
 Dolby Laboratories Inc. H-204
 Ansel Doll B-104
 Dorne & Associates Inc. H-34
 Dornsat of Pennsylvania Inc. B-104
 Donaldson Lufkin & Jenrette H-3
 John Donofrio Jr. D-1987
 Donrey Media Group D-1987
 Boyce Dooley D-1987
 Dora-Clayton Agency Inc. H-34
 Dorate Inc. H-204

Index to Contents

Lee Dorman	D-1987	Eastern Educational Television Network	G-66
Dorough Electronics	H-204	Eastern Microwave Inc.	E-49, H-204
Dothan Holdings I Inc.	A-1368	Eastern Nebraska Telephone Co.	D-1989
Double A Cable	D-1987	Eastern Satellite Services Inc.	B-104
Double J Corp.	E-49	Eastern Satellite TV Inc.	E-49
Douglas Communications Corp. II	D-1987	Eastern Technical Communications	H-124
Ken Douvia	D-1988	Eastern Telecom Corp.	D-1989
Dove Systems	H-204	Eastman Kodak Co.	H-204
Dow Jones Broadcasting/Wall Street Journal TV	H-162	Anthony T. Easton	B-104
Dow Jones News Services	H-162	Easton Utilities Commission	D-1989
Dow-Key Microwave Corp.	H-204	East Side Enterprises	B-104
Downieville TV Corp.	D-1988	Eastville TV Cable	D-1989
Downsville Community Antenna System Inc.	D-1988	East West Communications	E-49
Drake-Chenault	H-15	Ebbets Field Productions	H-163
R. L. Drake Co.	H-204	Marvel Ebenhahn	D-1989
Drake Communications	H-3	Ebony/Jet Showcase	H-163
Earl Drake	D-1988	EBS International	H-3
Draper Communications Inc.	A-1368	EBU (European Broadcasting Union)	G-40
Dresden Cable Inc.	D-1988	Echolab Inc.	H-204
Draw Associates Inc.	H-162	Echonet Corp.	B-104, E-49
R. H. Drewry Group	A-1368, D-1988	Echo Science Corp.	H-204
David M. Drucker	B-104	Eclectic Enterprises Inc.	H-204
Penny Drucker	A-1368	ECD	H-148
DSC (Digital Services Corp.)	H-203	The Ecology Channel Inc.	H-148
DSI Communications Inc.	H-15	Econoco Inc.	D-1989
DTL Broadcast Ltd.	H-204	Ecumedia News	H-163
Du Art Video	H-163	Ecumenical TV Channel	H-133
Dubner Computer Systems Inc.	H-204	E. D. & D. Inc.	D-1989
Dubois Communications Inc.	D-1988	Daniel J. Edelman Inc.	H-30
Dubois Telephone Exchange Inc.	D-1988	Eden Broadcast Services Inc.	H-3
Dubuque TV Ltd. Partnership	A-1368	Editel-Chicago	H-163
Duchesne County	B-104	EDM & Associates Inc.	H-15
Thomas M. Duddy, Receiver	A-1368	Edmonds Associates Inc.	H-30
John Dudeck	E-49	EDS Cable Television Services	H-15
Duhamel Broadcasting Enterprises	A-1369	Edstan Studio West	H-163
William F. Duhamel Sr.	D-1988	EDTV (Emirates Dubai Television)	H-133
Carlos A. Duharte	B-104	Educational & Entertainment Network	H-148
Tedd Wayne Dumas	D-1988	Educational & Public TV Networks	G-64
Dumont Telephone Co.	D-1988	Educational/Public TV Stations	A-1265
Clifford Duncan	D-1988	Ed-Venture Films	H-163
Victor Duncan Inc.	H-204	Jeff Edwards	D-1989
Dunes Television Network Inc.	B-104	Ralph Edwards/Stu Billett Productions	H-163
Dunn Broadcasting Co.	B-104	EDX Engineering Inc.	H-15
Dunn Center Cable TV	D-1988	EECD Inc./Convergence	H-204
Michael Dunn Productions	H-163	EEG Enterprises Inc.	H-204
Dupont Investment Group	B-104	EEMAC (Electrical & Electronic Manufacturers Association of Canada)	G-34
Durand Cable Co. Inc.	D-1988	EEV Canada Ltd.	H-204
Michael P. Durch	B-104	EEV Inc.	H-205
Susan Durch	B-104	EG & G Electro Optics	H-205
Paul Dussault	D-1988	EIA (Electronic Industries Association)	G-38
Dutchess Community College	B-104	Yossi Z. Eichenbaum	B-104
Louis R. du Treil	E-49	Eigen Video	H-205
B. E. Duval Co.	H-204	Elmac	H-205
DX Communications Inc.	H-204	Eitel Electronics	H-205
The Dxtb's	H-163	Ekco Construction Co. Inc.	H-124
Dyco Electronics Inc.	H-15	Richard Ekstrand	D-1989
Ray S. Dyer Jr.	D-1988	Elan Enterprises Ltd.	H-205
Betty J. Dykes	B-104	Eldorado Cable TV Inc.	D-1989
Leonard H. Dykes	B-104	James J. Eldridge	E-49
Dynair Electronics Inc.	H-204	Electrical & Electronic Manufacturers Association of Canada (EEMAC)	G-34
Dynamic Sound	E-49	Electrohome Ltd.	H-205
Dynasty Partners I	B-104	Electro Impulse Laboratory Inc.	H-205
Dynasty Partners II	E-49	Electroline Equipment Inc.	H-205
Dynatech Communications	H-204	Electronic Data Systems Corp.	H-15
Dynatech Newstar	H-204	Electronic Distributors Research Institute	H-15
The Dynaview Co.	D-1988	Electronic Industries Association (EIA)	G-38
Dynax Communications Inc.	D-1988	Electronic Media Rating Council Inc.	G-28, H-25
Dynocomm Productions	H-15, H-163	The Electronic Program Guide (EPG)	H-133
		Electronic Program Guide Jr. (EPG JR.)	H-133
		Electronic Sales Professionals	H-205
		Electronic Service Dealers Assn. of Illinois	G-28
		Electronics Representatives Association	G-28
		Electronic Systems Laboratories Inc.	H-205
		Electro-Voice Inc.	H-205
		Elephant Replacement & Rehab	H-205
		Elgin TV Assn. Inc.	D-1989
		Elizabeth City State University	B-104
		Elko Television District	B-104
		Clifton Eller	D-1989
		David Ellington	B-104
		Bert Elliott Sound Inc.	H-163
		Don Elliott Productions	H-163
		L.E. Elliott	D-1989
		Ellis Communications Inc.	A-1369, B-105
		Ellis Engineering & Construction Co.	D-1989
		Ellis Enterprises	H-163
		EI-Mar Communications Co.	D-1989

E

EI Entertainment TV	H-133
Eagle Cable Communications	H-15
Eagle Cablevision Inc.	D-1988
Eagle Communications Inc. (KS)	D-1988
Eagle Communications Inc. (MT)	B-104
Eagle Comtronics Inc.	H-204
Eagle Nest TV Assn.	B-104
Eagle Television Inc.	E-49
John Eakle	D-1988
E & M Cable Associates Inc.	H-15
E & M Development Co.	B-104
East Branch TV Line	D-1988
East Buchanan Telephone Cooperative	D-1988
Eastern Broadcasting Corp.	A-1369
Eastern Connecticut Cable TV Inc.	D-1989

Enova Professional Electronics Ltd.	H-205
Era Group Research	H-27
Emcee Broadcast Products	H-205
Emcor Products/Crenlo Inc.	H-205
EM Electronics Inc.	H-205
Emerald Enterprises Inc.	E-49
J. B. Emerson & Associates	H-15
EMI, Polygram, Sony, Bertelsmann, Ticketmaster & Warner Music Channel	H-148
EMI Communications Corp.	G-70
Emily Cooperative Telephone Co.	D-1989
Emirates Dubai Television (EDTV)	H-133
John S. Emmans	D-2047
Empire Sports Network	H-133
The Employment Channel	H-133
Ernest Enax Jr.	E-49
Encino Wireless No. 1	B-105
Encore	H-133
Encore-Thematic Multiplex	H-148
Encuentro Christian Network Corp.	A-1369
Encyclopaedia Britannica Educational Corp.	H-163
Engel Marketing	H-30
Engineering Departments (TV Network)	G-60
Engineers Specializing in TV, Radio & Cable TV	H-109
Engle Bcstg.	B-105
Engles Communications Inc.	A-1369
English Enterprises	H-124
James English	D-1989
E-N-G Mobile Systems Inc.	H-205
Stephanie Engstrom	E-49
Enoki Films USA Inc.	H-163
The Enrichment Channel	H-148
Enterprise Cable TV	D-1989
Enterprise Electronics Corp.	H-205
Enterprises Productions Inc.	H-163
Entertainment Lighting Services (ELS)	H-205
Entertainment Express Ltd.	D-1989
Entertainment Programming Services Ltd.	H-163
Entron Inc.	H-205
Environmental Technology Inc.	H-205
Envoy Productions Inc./Lutheran Hour Ministries	H-163
The E. D. Corp.	H-163
EON Corporation	H-15
EP Communications	A-1369
EPG (The Electronic Program Guide)	H-133
EPG Jr. (Electronic Program Guide Jr.)	H-133
The Episcopal Church Center	G-33
The Episcopal Radio-TV Foundation	H-163
EQC Cable TV Inc.	D-1989, H-124
Equipment Manufacturers & Suppliers (Broadcasting & Cable Television)	H-189
Richard Erbele	D-1989
Erdos & Morgan/MPG	H-27
Erie Bcstg. Inc.	A-1369
Greater Erie Economic Development Corp.	D-1989
Ervin Cable	D-1989
Ervin Cable Construction Inc.	H-124
Guy S. Erway Jr.	B-105
Erwin Scala Bcstg. Corp.	B-105
ESE	H-205
Mocetesuma Esparza	D-1990
ESPN2	H-134
ESPN Inc.	H-134
Henry Esteva	B-105
Estrella Brillante Ltd. Co-Partnership	A-1369
ETC (Electronic Tele-Communications Inc.)	H-206
Eternal Truth Network Inc.	B-105
Eternal Word TV Network (EWTN)	H-134
Earl Manuel Etienne	B-105
ETV-Hawaii-Elephant TV Inc.	B-105
ETV Networks	G-64
ETV Stations	A-1265
Dallas R. Eubanks	D-1990
Derek Ray Eubanks	B-105
EUE/Screen Gems	H-163
Eureka TV District	B-105
European Broadcasting Union (EBU)	G-40
European Travel Commission	H-30
Eustis Telephone Exchange	D-1990
Evangelistic Alaska Missionary Fellowship	A-1369
Mark Evans	B-105
Evans Microwave Inc.	E-50
Evansville Low Power Partnership	B-105
Evening News Broadcasting Co.	H-163
Evening Post Publishing Co.	A-1369, B-105
Eventide Inc.	H-206
Robinson D. Everett	A-1369
William A. Everson	E-50
Evertex Inc.	D-1990, E-50



Cable Link, Inc.
"The Affordable Alternative"

New & Remanufactured
 Converters • Line Gear
 Headend • Passives • CAD

Free Repairs For Your Excess Inventory

(614) 221-3131 • FAX (614) 222-0581

Evertz Microsystems Ltd.	H-206
Sara Hunter Everts	B-105
EWTN (Eternal Word TV Network)	H-134
Excalibur Cable Communications Ltd.	H-124
Excalibur Industries Inc.	H-206
Excel Cable Construction Inc.	H-124
Excel Telemedia International Corp.	H-163
Executive Communications Inc.	H-15
The Executive Television Workshop Inc.	H-15
William A. Exline Inc.	H-4
Expanded Entertainment	H-163
Express Tower Co. Inc.	H-206
Exotasy TV	H-153
Eyecom Inc.	D-1990
E. Y. R. Programs Inc.	H-163
Charlie J. Ezell	B-105

F

R. H. Fackelman	B-105
FACS (Foundation for American Communications)	G-28
Facts Consolidated	H-27
Fahnestock & Co. Inc.	H-4
Fairbanks Communications Inc.	D-1990
Jerry Fairbanks Productions	H-164
Fairchild Data Corp.	H-206
Fairfield Research Inc.	H-27
Fairlane Assembly of God	B-105
Faith & Values Channel	H-134
Faith For Today	H-164
Faith That Pleases God Church Inc.	B-105
Falcon Cable TV	D-1990
Falcon/Capital Cable Partners L.P.	D-1990
Fallon Community TV Inc.	B-105
Family Broadcasting	B-105
Family Broadcasting Co. Inc.	A-1369
Family Broadcasting Enterprises	A-1369
Family Broadcasting Inc.	B-105
The Family Channel	H-134
Family Entertainment Network Inc.	D-1990, E-50
Family Films	H-164
Family Guide Network	H-164
Family Ministry Center	B-105
FamilyNet	H-134
Family Stations Inc.	A-1369, B-105
Family Theater Inc.	H-164
Family TV 48 Inc.	B-105
Family Vision Network Inc.	B-105
Fanch Communications Inc.	D-1991
F & F Productions	H-206
F & I TV Inc.	A-1369
Fannettsburg Cable TV Co.	D-1991
Fannon Cable TV Co.	D-1991
Fant Broadcasting Co.	A-1369
Farkas Films Inc.	H-164
Farmers' & Businessmen's Telephone Co.	D-1991
Farmers & Merchants Mutual Telephone Co.	D-1991
Farmers Mutual Cooperative Telephone Co.	D-1991
Farmers Telephone Co-op Inc.	D-1991
Farmington Cablevision Inc.	D-1991
Farmville Bcstg. Assn.	B-105
Faroudja Laboratories Inc.	H-206
Farragut Communications Inc.	A-1370
Fashion & Design TV	H-149
The Fashion & Beauty Network	H-149
FCBA (Federal Communications Bar Association)	G-28
FCC Directory	G-10
F Corp.	E-50
James W. Feasel	B-105
Features International	H-164
James W. Feasel	E-50
Don Feddersen Productions	H-164
Federal Broadcasting Co.	A-1370
Federal Communications Bar Association (FCBA)	G-28
Federal Communications Commission (FCC) Directory	G-10

Index to Contents

Federated Rural Electric Assn.	B-106	Florida Cable TV Assn.	G-22
Richard Feiner & Co. Inc.	H-164	Florida Cable TV Network Inc.	D-1992
Milton Fenster Associates Inc.	H-30	Florida MDS Inc.	E-50
Fenton Cooperative Telephone Co.	D-1991	Board of Regents of University of Florida	B-106
Laura L. Fenton	B-106	FM Systems Inc.	H-206
Barry N. Ferguson	B-106	FOR-A Corporation of America	H-206
Ferno-Washington Inc.	H-206	Milton Q. Ford & Associates Inc.	H-4
Fibervision Inc.	D-1991	Ford Foundation	G-28
Toni Ficalora Productions	H-164	Krista Fordham	B-106
Fidelipac Corp.	H-206	Paul Dean Ford, Broadcast Engineering Consultant	H-15
Fidelity Bank	H-4	Foreign-Language Programming on Public/Educational TV Stations	C-39
Fidelity Cablevision Inc.	D-1991	Foreign-Language Programming on U.S. Commercial TV Stations	C-37
John E. Field	A-1370	Jerry D. Foreman	B-106
Field Research Corp.	H-27	Richard A. Foreman	H-4
Fife-Pearce Electric Co.	H-206	Forman Productions Inc.	H-165
Figgie International Inc.	E-50	Forsyth School District	B-106
John Flak	D-1991	Fort Jennings Telephone Co.	D-1992
The Filipino Channel	H-134	Fort Morgan Cable TV Inc.	D-1992
Filmack Studios	H-164	Fort Myers Bcstg. Co.	A-1370
Film Core	H-164	Fortuna Systems Corp.	E-50
Filmfair	H-164	Fort Worth Tower	H-206
Filmfair Communications	H-164	Forum Communications Co.	A-1370
Films Afield	H-164	Robert H. Forward & Associates	H-15
Film Service Corp.	H-164	Fossil Community TV Inc.	D-1992
Films Five Inc.	H-164	City of Fosston Cable TV	D-1992
Films for Educators/Films for Television	H-164	Foster Associates Inc.	H-16
Films Inc.	H-164	Bud Foster	D-1992
Films of India	H-164	Foster Communications Inc.	D-1992
Filmtel Entertainment	H-164	Dean R. & Mildred M. Foster	B-106
Filmtriat International Corp.	H-164	Fostex America	H-206
Film World Entertainments Inc.	H-164	Fouce Amusement Enterprises Inc.	A-1370
Filmworld Television Inc.	H-164	Foundation for American Communications (FACS)	G-28
Theodore W. Filson	D-1991	4/4 Production Co.	H-165
Financing Companies—See Brokerage & Financing Companies.		Four Pals Community Television Inc.	B-106
FinCom Corp.	D-1991	Four Pro Plus Partners	E-50
Findlay TV Corp.	B-106	Foursquare Communications Inc.	H-16
Fine Art Productions	H-164	Four Star International Inc.	H-165
Eline C. & Walter C. Fink	E-50	Fox	G-57
Finline Technologies Ltd.	H-206	Craig L. Fox	B-106
Frederick W. Finn	B-106	Fox Inc.	H-165
Fiore Films Inc.	H-164	Fox Lorber Associates	H-165
Imero Fiorentino Associates Inc.	H-15	Fox Television Stations Inc.	A-1370
Fireweed Communications Corp.	A-1370	Foxwood Communications Inc.	H-16
First Assembly of God	B-106	Gene H. Francis	E-50
First Cable of Missouri Inc.	D-1991	Franev & Parr Insurance Ltd.	H-16
First Camera Video	H-206	Frankfort Times Inc.	D-1992
First Carolina Communications Inc.	D-1992	Sandy Frank Entertainment Inc.	H-165
First Carolina Satellite	H-206	Lionel L. Fray & Assoc. Inc.	H-16
First Century Broadcasting	A-1370	Frazer Memorial United Methodist Church	B-106
First Chicago Venture Capital	H-4	Frazier, Gross & Kadlec	H-16
First Church of Christ Scientist	B-106	Freedom Communications Inc.	A-1370
First Commonwealth Communications Inc.	D-1992	Freedom Sports Network	H-165
First Cullman Bcstg. Inc.	B-106	Freeland Products Inc.	H-206
First Cut Productions	H-164	Free Life Ministries Inc.	B-106
First Film and Tape Inc.	H-164	Harold Freeman	D-1992
First Light Productions	H-164	Hershel W. Freeman	D-1992
First Light Video Publishing	H-164	Free Temple Ministries Inc.	B-106
First Media Corp.	A-1370	Fremantle Corporation/Talbot Television Ltd.	H-165
The First National Bank of Chicago	H-4	Jim French Design Shop	H-16
First National Broadcasting Corp.	A-1370	Fresno MMDS Assoc.	E-50
First Union National Bank	H-4	Frezzolini Electronics Inc.	H-206
First United Methodist Church	B-106	Dean B. Fricks	B-106
Norman Fischer & Associates Inc.	H-15, H-4	Steve Friedman	B-106
Fisher Broadcasting Inc.	A-1370, B-106	Friendly Community Television Services	E-50
Robert W. Fisher	B-106	Fries Distribution Co.	H-165
Fish-Schurman Corp.	H-206	Gary Friske	D-1992
Fitness Interactive Inc. (FIT)	H-149	Jacob H. Froelich Jr.	A-1371
John S. Fitts	A-1370	Frontier Cable Inc.	D-1992
Larry Fitzgerald	D-1992	Frontier Community Communications Inc.	B-106
James W. Fitzpatrick	D-1992	Frost & Sullivan Inc.	H-27
Five Rivers Cable TV Inc.	D-1992	Kenneth A. Frost	B-106
Flagg Films Inc.	H-164	Fujinon Inc.	H-206
Flamingo Bcstg. Corp.	B-106	Fuji Photo Film USA Inc.	H-207
Kevin Flannigan	D-1992	Full Circle Communications Inc.	D-1992
Flash Technology Corp. of America	H-206	Theodore Fuller	D-1992
Flat Iron Corp.	B-106	Full Gospel Business Men's Fellowship	B-106
Fleet National Bank	H-4	Full Gospel Outreach Inc.	B-106
Fleishman Hilliard Inc.	H-30	Funnyworld Productions Inc.	H-165
Dennis Fleming	D-1992	Furman Seiz Inc.	H-4
Gail T. Flesher	B-106	Fusion Electronics Inc.	H-207
Flight Systems Inc.	D-1992	Future Communications Inc.	D-1992
Flinn Bcstg. Corp.	A-1370	Future Network Inc.	H-207
George S. Flinn Jr.	B-106	Future Sell Inc.	H-207
Fliht Cable Television Inc.	D-1992	Futurevision	D-1992
Flixl	H-134	F. V. P. Network Inc.	B-106
Rlor De Rio Television Co. Inc.	B-106	FWT Inc.	H-207
Florida Association of Broadcasters	G-18	FX-Fox Basic Cable	H-134


Gabriel Electronics Inc.	H-124, H-207
Gainesville/Ocala Interconnect	H-50
Gaines Watrous TV Association Inc.	D-1993
Nellie Gajeski	B-106
FYI Network	H-134

G

Galavision Inc.	H-134
Galaxy Broadcasting	H-50
Galaxy Broadcasting Inc.	B-107
Galaxy Cablevision	D-1993
William G. Gale	B-107
Gali Estate	D-1993
Gallatin Valley Community TV Assn.	B-107
Gallery Productions	E-50
Thomas R. Galloway Sr.	E-50
The Gallup Organization Inc.	H-25
Galva Cable Co. Inc.	D-1993
Galvin Siegel Kemper Advertising Inc.	H-30
Gamco Industries Inc.	H-207
Gamenet	H-149
The Game Show Network	H-149
GamesNet	H-149
Gaming Entertainment Television (GET)	H-149
Gammon Media Brokers Inc.	H-4
G & M Power Products	H-207
G & P Cable Consultants	H-16
G & S Television Network Inc.	E-50
G & Y Communications	E-50
Gannett Broadcasting Group	A-1371
Guy Gannett Communications	A-1371
Gannett Productions/KUSA-TV	H-165
Irene F. Gans	B-107
Joseph S. Gans	B-107, D-1993
Gans TV Cable Co.	D-1993
Gap Cable TV Inc.	D-1993
Garcia Bcstg. Assoc.	B-107
Mike Garcia	D-1993
Gard Comm	E-50
Garden Valley Telephone Co.	D-1993
Clifton Gardiner & Co.	H-4
Gardiner Communications Corp.	H-207
Patricia Gardner	B-107
Renee S. Gardner	B-107
Robert Gardner	B-107
Sandra Gardner	B-107
Scott Gardner	B-107
Sheri Gardner	B-107
Steven Gardner	B-107
Garfield County	B-107
Frank Garl Productions Inc.	H-16, H-165
Gamer Industries	H-207
William H. Garner	D-1993
Garofolo & Thatcher Co.	H-31
The Garrett Co.	H-31
James D. & Lawrence D. Garvey	E-50
Gate City General Partnership	E-50
Gateway Cablevision Corp.	D-1993
Gateway Communications Inc.	A-1371
Gateway Films/Vision Video	H-165
Gateway Partners	E-50
Gauss	H-207
Charles F. Gauthier	B-107, D-1993
Gavilan Communications	E-50
Gay Entertainment Television	H-134
Gayla Associates Inc.	H-16

GI General Instrument
Leading the World in Broadband Technologies
Call 800-523-6678

Gaylord Broadcasting Co.	A-1371, D-1993
Gaynes Productions Ltd.	H-165
The Gazette Co.	A-1371
G. C. Assoc.	D-1993
G. C. Electronics Co.	H-207
GE American Communications Inc.	G-68
GEC Marconi Communications Ltd.	H-207
GE Electronics Services	H-16
Geist Inc.	H-207
Geldner Construction Co.	H-124
Dr. Michael Gelfand	A-1371
GEMS Television	H-135
Genco Inc.	H-207
General Cable Co.	H-207
General Communications Inc.	H-124
General Electric Capital Corp.	A-1371, H-4
General Electric Co.	H-207
General Instrument Corp. (Tocom Div.)	H-232
General Management Consultants	B-107
Generic Computer Systems	H-16
Generic TV	B-107
Genesis Cable Advertising Inc.	H-45
Genesis Cable Corp.	D-1993
Genesis Entertainment	H-165
Geneva Group of Companies	H-207
Gentner Communications	H-207
Allen M. George Jr.	D-1993
Denise & Roy George	D-1994
The George-Ingraham Corp.	H-207
James R. George Inc.	H-4
Georgetown Low Power Communications Inc.	E-50
William D. George	D-1994
Georgia-Alabama Bcstg. Inc.	B-107
Georgia Association of Broadcasters	G-18
Georgia Cable TV Assn.	G-22
Georgia Cablevision Inc.	D-1994
Georgia Electric Co.	H-124
Georgia Public Telecommunications Commission	B-107
Georgia Regional Community TV	B-107
GEP Inc.	B-107
Irene P. Gerena	B-107
German Historical Consultancy	H-165
Germantown Telephone Co.	D-1994
Gerren Television Network	H-165
William Gerry	B-107
GE Support Services/RCA Broadcast	H-224
GET (Gaming Entertainment Television)	H-149
G. G. Communications Inc.	H-165
GGP Sports	H-165
G H Cable Arizona L.P.	D-1994
Elmo Giampaoli	B-107
Jim Gibbs	B-107
GI Communications	H-208
T. W. Glencie	D-1994
Barbara Giese	D-1994
Glenn Giese	D-1994
Gilbert Engineering Co. Inc.	H-208



**GAMMON
M E D I A
BROKERS, INC.**

Radio and Television Brokerage

Jim Gammon
President

8280 Greensboro Drive, Seventh Floor • McLean, VA 22102
 703-761-5020 • 703-761-5022 (Facsimile)

Affiliate of the National Association of Broadcasters and the National Association of Media Brokers

Index to Contents

Carl L. Gillis Jr.	B-107	Grand Alliance Fayetteville F Partnership	E-51
Gil Gillis	B-107	Grand Alliance Johnson City E Partnership	E-51
Nadine Gill	D-1994	Grand Alliance La Crosse F Partnership	E-51
Robert L. Gill	A-1371	Grand Alliance Manhattan F Partnership	E-51
Gilmore Broadcasting Corp.	A-1371	Grand Alliance Natchitoches F Partnership	E-51
Angel F. Ginoirio	B-107	Grand Canyon TV Co. Inc.	A-1372
Ginsburg Multi-Media Intelligence	H-16	Grand MMDS Alliance Austin E/P Partnership	E-51
Thomas M. Glab	E-50	Grand Mound Cooperative Telephone Assn.	D-1994
Glasgow Electric Plant Board-CATV Division	D-1994	Grand Telephone Co. Inc.	E-51
Glass Antenna Systems Inc.	D-1994	W. John Grandy	H-4
The Malcolm Glazer Trust	A-1372	Granite Broadcasting Corporation	A-1372
GL Cable Corp.	D-1994	Grant Bcstg. System II Inc.	A-1372
Glendive Broadcasting Corp.	A-1372	David A. Grant	B-108
Glen Iris Baptist School	B-107	Sherry Grant Enterprises Inc.	H-166
Glen Rock Graphics	H-208	Grassroots Cable Systems	D-1994
Glen-Warren Broadcast Sales	H-41	The Grass Valley Group Inc.	H-208
Glenwood Communications Corp.	A-1372, B-107	Gray Communications Systems Inc.	A-1372
Glenwood Telecommunications	D-1994	Gray Engineering Laboratories Inc.	H-208
Glide Cablevision	D-1994	Eugene F. Gray Co.	H-34
Lilian M. Glimsdale	B-107	Robert H. Gray	B-108
Global Broadcasting	B-107	Gray-Schwartz Enterprises Inc.	H-166
Global Communications Inc.	A-1372	The Great American Market	H-208
Global Mind Network	H-149	Greater Boston Cable Advertising	H-50
Global Systems Corp.	H-208	Greater Dayton Cable Advertising	H-50
Global Village Network	H-149	Greater Media Inc.	D-1995, E-51
Global Village Video Resource Center	B-107	Greater Philadelphia Cable Interconnect	H-50
Globo TV Network-Brazil	H-165	Great Lakes Communications Inc.	A-1372
Glossary of Terms	G-1	Great Lakes Data Systems Inc.	H-16
A. D. Glover	B-107	Great Oaks Bcstg. Corp.	B-108
GMD Microcable Partnership	E-50	Great Plains Cable TV	D-1994
GML North America	H-208	Great Plains National Instructional Television Library (GPN)	H-166
GMP	H-208	Great Southern Printing & Manufacturing Co.	D-1995
Johnny Godgiben	B-108	Great Trails Broadcasting Corp.	A-1372
Godwin's Dis-K Satellite Systems Inc.	H-208	Great Western Properties Inc.	D-1995
Melvin A. Goldberg Inc./Communications	H-25	The Greek Channel	H-135
Gold Coast Communications Inc.	H-166	Green Bay Entertainment Network Partnership	E-51
Golden American Network	H-149	Greenbelt TV Translator System Inc.	B-108
Golden Empire Bcstg. Co.	A-1372	Bill Green	D-1995
Golden Hills Bcstg. Corp.	A-1372, B-108	Greenburr TV Cable	D-1995
Golden Orange Broadcasting Co. Inc.	A-1372	Greene Cablevision Co.	D-1995
Golden Peso	E-50	Charles Greene Associates	H-4
Golden West Cablevision	D-1994	Greene Communications Inc.	B-108
Golden West Media	H-41	Greene Inc.	D-1995
Goldfield Communication Services Corp.	D-1994	Thomas H. Greene Jr.	B-108
Jeff Gold Productions Inc.	H-166	Larry Greene Productions Inc.	H-166
Gold Line	H-16	Roy M. Greene	D-1995
Goldstar Cable TV	D-1994	The Art Greenfield Co.	H-166
Gold Star Communications	E-50	Green Hills Communications Inc.	D-1995
The Samuel Goldwyn Television Co.	H-166	Alton D. Greenhouse	E-51
Golf Channel	H-149	Howard Green Group	A-1372
Gomes Loew Inc.	H-166	Green River Bcstg. Co. Inc.	A-1372
Victor Ginoirio Gomez	E-50	Green River Cable TV Inc.	D-1995
Good Companion Broadcasting Co. Inc.	A-1372	Green River City TV	B-108
Good Health Channel	H-149	Green Tree Cable TV Inc.	D-1995
Good News Network	H-149	Green TV Corp.	A-1372, B-108
Good News Television Inc.	B-108	Greenville Television Inc.	A-1372
Mark Goodson Productions	H-166	Gene H. Greenwell	E-51
Goodway Group	H-16	Robert E. Gregg	D-1995
Alan Gordon Enterprises Inc.	H-208	Tom Gregg	D-1995
Rick Gordon	D-1994	Greyhound Financial Corp.	H-4
Robert Gordon	E-50	Grich Bcstg. Corp.	B-108
Rodney Gorges	D-1994	Griffin Construction Inc.	H-124
David H. Gorman	B-108	Frederick G. Griffin, P.C., Consulting Engineer	H-16
Gorman-Redich Manufacturing Co.	H-208	Merv Griffin Enterprises	H-166
Gospel Films Inc.	H-166	Griffin Television Inc.	A-1373
Gospel Light Broadcasting Inc.	B-108	Sherman Grinberg Film Libraries Inc.	H-166
Gospel Overseas Television Network Inc.	B-108	Griswold Co-op Telephone Co.	D-1995
Gotham Audio Corp.	H-208	GRK Productions Joint Venture	A-1373
Brian A. Gould	B-108	M. Doyle Groce	B-108
Gould Electronics Inc.	H-208	Grosat Bcstg. Inc.	B-108
Gould Entertainment Corp.	H-166	Grosse Pointe Cable	D-1995
Government Agencies	G-14	Group 3 Development	H-16
Copyright Office	G-14	Group Communications Inc.	E-51
NTIA (National Telecommunications & Information Administration)	G-14	Group One	H-166
USIA (United States Information Agency)	G-14	Group VII Communications Ltd.	B-108
Voice of America (VOA)	G-14	Group W Productions	H-166
Government Enterprises Inc.	E-50	Group W Television Sales	H-34
GPA Cable	D-1994	Group W—Westinghouse Broadcasting	A-1373
GPN (Great Plains National Instructional Television Library)	H-166	Grove Cable Co.	D-1995
G. P. Slide Co. Inc.	H-166	Gnumman Electronic Systems Div.	H-208
Rudolf F. Graf	H-16	James Grunder & Associates Inc.	H-208
Graham-Patten Systems Inc.	H-208	Grundy Bcstg. Co. Inc.	B-108
Graham Research Service Inc.	H-27	Gruntal & Co. Inc.	H-4
Granada Television International Ltd.	H-166	Gruver Cablevision Inc.	D-1995
Grand Alliance Cedar City E Partnership	E-50	G/S Dillon F Settlement Group	E-51
Grand Alliance Eau Claire F Partnership	E-50	G/S Evanston F Settlement Group	E-51
Grand Alliance Farmington E Partnership	E-51	G/S Glendive F Settlement Group	E-51

HARRISON BOND & PECARO

Providing Asset Appraisals, Fair Market Valuations, Feasibility Studies, Expert Testimony, and Related Financial Services to the Communications Industry.

1201 Connecticut Ave., NW • Suite 450 • Washington, DC 20036 • 202-775-8870 • FAX: 202-775-0175

G/S Lewistown F Settlement Group	E-51	Hardwick Communications Enterprises	H-16
G/S Riverton F Settlement Group	E-51	Emmet Hargett	D-1996
G/S The Dalles E Settlement Group	E-51	Hargray Telephone Co.	D-1996
GTE Government Systems	H-16	Harlan Community TV Inc.	D-1996
GTE Spacenet Corp.	G-68, H-209	Harman Cable Corp.	D-1997
GTG (Grant Tinker Group)	H-167	Harmon Cable Communications	D-1997
GT Group (Div. of Griffith & Tekushan Inc.)	H-167	Larry Harmon Pictures Corp.	H-167
Guadalupe Valley Communications Systems Inc.	D-1995	Harmony Gold USA Inc.	H-167
Guber-Peters Entertainment Co.	H-167	Harold's TV	D-1997
Kelly Guglielmi	B-108	Gene G. Harper	D-1997
Guideline Research Corp.	H-27	Joseph H. Harpole Sr.	B-109
Guilds & Labor Unions	G-36	Harrington, Righter & Parsons Inc.	H-34
Guilford Telecasters Inc.	A-1373	Harriscope	H-167
Jeffrey R. Guin	B-108	Harriscope Corporation	A-1373, B-109
Lyn R. Guin	B-108	Harris Corp.	H-209
Gulf American Cable Group	D-1995, E-51	Harris Farinon	H-209
Gulf Coast Broadcasting Co.	A-1373	Freeman C. Harris	B-109
Gulf Coast Cable Supply	H-209	Louis Harris & Assoc.	H-27
Gulf South Cable Inc.	D-1996	Harrison, Bond & Pecaro	H-16, H-5
Edwin Gungor	B-108	Harrison by GLW	H-209
Gunnison County Metropolitan Recreation District	B-108	J. D. Harrison	D-1997
Robert Gurney	B-108	John C. Harrison	D-1997
GWC Communications Co. L.P.	D-1996	R. D. Harris	B-109
		Roderick Harris	B-109
H		Harris-Tuchman Productions Inc.	H-167
Alfred Haber Inc.	H-167	Harron Communications Corp.	A-1373, D-1997
Louis J. Hadbavny	B-108	Harron-Smith Television Partnership	A-1373
Haddonfield Wireless Co.	E-51	Harte-Hanks Communications Inc.	A-1373
Hadland Communications Inc.	D-1996	Harte-Hanks Marketing Services	H-27
Haelele TV Inc.	D-1996	Hartington Telephone Co.	D-1997
Hague & Company	H-16, H-4	The Hartley Film Foundation Inc.	H-167
David Haight	D-1996	Hartley Municipal Cable TV	D-1997
Halcyon Communications Inc.	D-1996	John Hartman	D-1997
Hale Communications Inc.	B-108	Con Hartsock & Co.	H-167
Hall County	B-108	Hartstone & Dickstein Inc.	H-5
Diana Kay Hall	B-108	Elizabeth B. Hartwell	D-1997
Hall Electronics	H-209	Harvard Broadcasting Inc.	B-109
Hallcrafters of Florida	E-51	Juliet R. Harvey	B-109
Hallikainen & Friends Inc.	H-209	Harvey Social Services Corp.	D-1997
Lloyd L. Hall	D-1996	James Dale Haslett	D-1997
Haltway Productions Inc.	H-167	John F. Hassler Jr.	B-109
Hamden Community TV Club Inc.	D-1996	Hastad Engineering Company	H-16
Hamilton Communications Consultants Inc.	H-16	Michael E. Hasty & Associates	H-17
Hamilton County Cable TV Inc.	D-1996	Patrick W. Haug	E-51
Martin Hamilton	D-1996	Havas Leasing Co.	H-17, H-209
Steve Hamilton	D-1996	Haviland Telephone Co.	D-1997
N. R. Hamm Contractors Inc.	D-1996	Hawaiian Association of Broadcasters	G-18
L. D. Hancock Foundation Inc.	B-108	Hawaii Cable TV Assn.	G-22
Hancock Video Inc.	D-1996	Hawkeye TV Co.	D-1997
H & B Broadcasting	B-108	Haynes & Haynes Inc.	D-1997
H & B Cable Service Inc.	D-1996	Jim Hays	D-1997
Handel Film Corp.	H-167	Hazard TV Cable Co. Inc.	D-1997
H & R Cable TV Inc.	D-1996	HBC Holdings Inc.	A-1373
H & R Communications Inc.	B-108	HBO (Home Box Office Inc.)	H-135
H & T Cable TV	D-1996	HBO Enterprises	H-167
Hanna-Barbera Inc.	H-167	HBO en Espanol	H-135
Gerhard J. Hanneman	B-108	HBO Satellite Services	G-71
Hanover Cable TV Inc.	D-1996	HBO Studio Productions	H-167
Hanson & Associates	H-4	HCS Cable TV Inc.	B-109
Hanson Communications	D-1996	HDC Cable	D-1997
Happy Valley Telephone Co.	D-1996	HD Electric	E-51
Harbridge House Inc.	H-16	Headline News	H-135
Betty S. Harden	B-109	The Health and Fitness Network	H-135
Hardesty & Associates	H-5	The Health Channel	H-149
Hardesty, Puckett & Co.	H-5	Health Sciences Communications Association	G-28
Hardigg Cases	H-209	Healthy's Inc.	B-109
		F. P. Healy & Co. Inc.	H-17

THE TED HEPBURN COMPANY

For 25 Years, the Leader
in TV Station Sales

Ted Hepburn, President Todd Hepburn, Vice-President
325 Garden Rd., Palm Beach, FL 33480 (407) 863-8995
P.O. Box 43263, Cincinnati, OH 45243-0263 (513) 271-5400

Marianne Healy	B-109	Hisol Ltd. Partnership	E-52
Hearst Broadcasting	A-1373	The History Channel	H-149
Hearst Entertainment	H-167	The History Network	H-149
Heartland Cable Inc. (Florida)	D-1997	Hitachi Denshi America Ltd.	H-209
Heartland Cable Inc. (Illinois)	D-1997	Gregg G. Hitchcock	B-109
Norman Hecht Research	H-17, H-27	Robert Hitt & Montl R. Durham	B-109
Steven Heck	D-1997	Werner Hlinka Productions Inc.	H-167
Heirloom Ministries Inc.	B-109	H. L. M. Cable Co.	D-1998
Karl Heltz Inc.	H-209	HMC Communications Inc.	B-109
Helicon Corp.	D-1998	HM Electronics Inc.	H-209
Heller Financial Inc.	H-5	The Hoarty Corp.	H-17, H-5
L. Bryant Helmer	B-109	Hobbs Family Television	A-1374
Hemdale Pictures Corp.	H-167	Hobby Craft Network	H-149
Hemingway Broadcasting Co.	H-167	Mel Hodell Media Broker Inc.	H-5
Henderson Cooperative Telephone Co.	D-1998	Hoffend & Sons Inc.	H-209
Henderson State U.	B-109	E.D. Hoffman	D-1999
Hendersonville Bcstg. Co.	B-109	Hoffman Engineering Co.	H-209
Barb Hendrix	D-1998	Hoffman-Schutz Media Capital Inc.	H-5
Ken Hendrix	D-1998	Hoffman Unlimited	H-31
Jessie A. Henke	D-1998	Hogan-Feldmann Inc.	H-5
John Henning	D-1998	Hog Dog Productions	B-109
Henry-Gill Inc.	H-17	Joe Holland	D-1999
Henry Gill Silverman Advertising	H-31	Hoke Cable Inc.	D-1999
The Ted Hepburn Co.	H-5	Holiday Industries Inc.	H-209
Heppner TV Inc.	D-1998	Holan Equipment	H-210
Hereford Cable TV Inc.	D-1998	Holinger Inc.	D-1999
Heritage Broadcasting Group	A-1373, B-109, E-51	Hollandale City Community Access Channel	B-109
Heritage Media Corp.	A-1373, B-109	Hollis Corp.	D-1999
Gregory J. Herman	B-109	Dr. Stephen Hollis	B-109
Hermosa Cablevision	D-1998	Hollywood Newsreel Syndicate Inc.	H-167
Herr Cable Co.	D-1998	Hollywood Radio and Television Society	G-28
Paul J. Herrick	E-51	Hollywood Rental/Expendable Supply Store	H-210
Lisabeth A. Herrin	B-109	Hollywood Vaults Inc.	H-167
Sheri Hervey	E-51	Jeffrey W. Holmes	B-110
Robert A. Hetherington	B-109	Joan S. & Lee M. Holmes	D-1999
Hewlett-Packard Components Group	H-209	Terry J. Holmes	E-52
Hewlett-Packard Co.	H-209	Hoisum Inc.	A-1374
Edward Hewson	D-1998	The Hoy Corp.	H-5
"Hey Buddy" Bcstg. Co.	B-109	Holub Warnack Partnership	E-52
HFU TV	D-1998	Holzberg Inc.	H-210
HHT/Estate of Robert D. Hanna	E-51	Home & Garden Television Network	H-149
HIC Broadcast Partners	A-1374	Home Box Office Inc. (HBO)	H-135
Hickok Electrical Instrument Co.	H-209	The Home Improvement Channel	H-135
Hickory Tech. Corp.	D-1998	Home Interactive Television	H-149
R. Miller Hicks & Co.	H-5, H-17	Home Net	H-149
Higgins Lake Cable TV Inc.	D-1998	Home Shopping Network (HSN)	H-135, H-168
High Country Cablevision	D-1998	Home Shopping Network 2	H-135
High Country Communications Inc.	E-52	Home Sports Entertainment	H-135
Highland Cable	D-1998	Home Team Sports (HTS)	H-136
Highland Communications	D-1998	Home Theatre Inc.	E-52
The High Technology Group Inc.	H-17	Home Town Cable	D-1999
Hill & Knowlton Inc.	H-31	Hometown Cable TV Inc.	D-1999
Christian Hillard	B-109	Hometown Cablevision	D-1999
Darwin Hillberry	D-1998	HomeView Realty Service	H-149
Catherine A. Hill	B-109	Honeoye Cable TV Inc.	D-1999
Carl B. Hillard Jr.	E-52	Honesdale TV Service	D-1999
Russell G. Hilliard	D-1998, E-52	Richard Honoroff Music	H-168
William K. Hilliard	D-1998	Hood Canal Telephone Co.	D-1999
Hillside CATV Inc.	D-1998	Hood Communications Inc.	H-124
Bob Hillyer Jr.	D-1998	Hooper Jones Associates Inc.	H-35
Myron K. Hines	B-109	The Hooper Telephone Research Center	H-27
Rene Hinojosa	B-109	Frank Hoopes	B-110
Hinton CATV Co.	D-1998	Holly L. Hoover	E-52
Hinton Telephone Co. Inc.	E-52	Sherman Hoover	D-1999
Hipotronics Inc.	H-209	Hope Broadcasting Corp.	B-110
Manabi Hirasaki	E-52	Judith A. Hoppe	B-110
Fred Y. Hirayama	B-109	Horizon Cablevision Inc.	D-1999
James C. Hirsch Communications Services	H-17	Horizons Cable Network	H-149

Hoffman Schutz Media Capital, Inc.

20 Years of Investment Banking & Economic Consulting Experience
in the Broadcast and Cable Industries

Financing • Appraisals
Financial Restructuring • Litigation Support

Anthony M. Hoffman

David E. Schutz

42 Monmouth Hills • Highlands, NJ 07732 • (212) 297-0620

Homel TV Service Inc.	D-1999	IEC Co.	H-124, H-210
Raymond Horn Syndication	H-168	IGC/The Independent Group of Cos. Inc.	H-17
Kenneth A. Horowitz	E-52	IGM Communications	H-210
Horry Telephone Cooperative Inc.	D-1999	IHT Wireless Cable	E-52
Horseshoe Bay-Applehead Cablevision	D-1999	Ikegami Electronics (U.S.A.) Inc.	H-210
Robert Hostetler	E-52	ILC Technology	H-210
Hot Choice	H-136	Board of Trustees of U. of Illinois	E-52
Hotronc Inc.	H-210	Illinois Broadcasters Association	G-18
Hot Springs TV District	B-110	Cable Television & Communications Association of Illinois	G-22
Bob Houghton	D-1999	Illustrators & Matte Artists of Motion Picture, Television & Amusement Industries, Local 790 (IATSE)	G-36
Hour of Harvest Inc.	A-1374	John Itlis Associates	H-17
Howard Radio-TV Productions	H-168	Images Cablevision Inc.	D-2000
Ruth Howard	D-1999	Image Video Ltd.	H-210
The Larry Howe Group	H-17	Birney Imes Jr. & Family	A-1374
Robert E. Howe	D-1999	Immad Broadcast Services	H-124, H-17, H-210
Martin Howser	D-1999	Impact Productions	H-168
HPB Cable TV Inc.	D-1999	Inavision Bcstg. Inc.	A-1374
HPG Industries Inc.	H-210	Independence County Cable TV Inc.	D-2000
HSE (Home Sports Entertainment)	H-135	Independent Broadcasting Co.	A-1374
HSN (Home Shopping Network)	H-135, H-168	Independent Communications Inc.	A-1374, B-110
HTS (Home Team Sports)	H-136	Independent Film Channel	H-149
Hubbard Broadcasting Inc.	A-1374	Independent Programming Network-XTV	H-150
Hubbard Co-op Cable	D-2000	Independent School District No. 790	B-110
Harold Hubbard	B-110	Index Cable TV Inc.	D-2000
Jack G. Hubbard	E-52	Index to Advertisers	Ivi
Joseph W. Hubbard	E-52	Indiana Bcstg. Corp.	B-110
Hubbard Technologies	E-52	Indiana Broadcasters Association	G-18
Hubcom Uplinks Inc.	H-210	Indiana Cable Advertising-Evansville	H-50
John A. Hudak	B-110	Indiana Cable Advertising	H-50
Hudson Valley Cable Advertising Corp.	H-50	Indiana Cable TV Association	G-23
Hughes AML	H-210	Indianapolis Interconnect	H-50
Ben Hughes Communication Products Co.	H-210	Indiana Steel & Wire Co.	H-210
Hughes Communications Inc.	G-68	Indianer Multimedia	H-210
Hughes Television Network	H-168	Indian Wells Valley TV Booster Inc.	B-110
Hughey & Phillips Inc.	H-210	Raul Infante Jr.	B-110
Hug Holdings Inc.	B-110	Info/Soft Technology Inc.	H-210
Ken & Sue Hula	D-2000	Lewis Ingram	B-110
Humboldt County	B-110	I. N. I. Entertainment Group Inc.	H-168
J. C. Humke and Associates Inc.	H-17	Inovonics Inc.	H-210
Hunters Creek Communications Corp.	D-2000	Insight Communications Co.	D-2000
Huntingdon TV Cable Co. Inc.	D-2000	Installation Services—See Cable TV System Construction & Installation.	
B. E. Huntington	D-2000	The Institute for Rehabilitation & Research	H-168
Huntsville Television Acquisition Corp.	A-1374	Institute of Audio Research	H-17
Hurley Cablevision	D-2000	Institute of Electrical and Electronics Engineers Inc.	G-28
Hurst Communications	D-2000	Instructional Television Stations (ITFS)	E-66
Walter E. Hussman Jr.	D-2000	Instrument Society of America	G-28
Hutton Contracting Co. Inc.	H-124	Insulation Systems Inc.	H-211
Hy-Gain—See Telex Communications Inc.		Integra Financial Corp.	H-5
Hyden Wireless Partnership	E-52	Integral Corp.	H-211
Hydra Communications	E-52	Integrated Telecommunications Corp.	D-2000
Hyett/Ramsland Inc.	H-35	Integrated Video Resources Inc.	D-2000
Hyper Comm	E-52	Intelliprompt	H-211
Hysham Public School Districts 1 & 7	B-110	Inter-Active Broadcasting of Florida Inc.	B-110
		Interactive Market Systems Inc.	H-17
		Interactive Network Inc.	H-150
		Interactive Services Association	G-28
		Interama Inc.	H-168
		Intercept Communication Products Inc.	H-211
		Interconnect Network of Rhode Island Inc.	H-50
		Interconnects (Cable TV)	H-47
		Intercontinental Releasing Corp.	H-168
		Intercontinental Services Ltd.	H-42
		Intercontinental Televideo Inc.	H-17
		InterCounty Cable TV	D-2000
		Interdepartment Radio Advisory Committee (IRAC)	G-28
		The Interface Group	H-17
		Interlake Cable TV Ltd.	D-2047
IASUS Mobile Systems, Inc.	H-17		
ICIA (International Communications Industries Inc.)	G-29		
ICM Artists Ltd.	H-168		
ICT/DMX (Digital Music Express)	H-136		
Idaho Broadcasters Association	G-18		
Idaho Cable Television Assn.	G-22		
Idaho Home Theater	E-52		
Ida Tours Inc.	B-110		
IDC Services Inc.	H-17		
I.D.D.H.	H-168		
The Idea Channel	H-136		

Index to Contents

Intermedia Arts Minnesota	H-168, H-17	Eleanor Jackson	D-2001
InterMedia Partners	D-2000	Jackson Municipal TV System	D-2001
International Advertising Association Inc.	G-29	Jackson Purchase Bcstg. Co.	B-110
International Alliance of Theatrical Stage Employees & Moving Picture Machine Operators of the U.S. and Canada (IATSE)	G-36	Richard P. Jackson Jr.	B-110
International Association of Broadcasting Manufacturers	G-29	Riley Jackson Productions	H-169
International Association of Satellite Users & Suppliers (IASUS)	G-29	Jackson State U.	B-110
International Bible Society	H-168	Jackson Tool Systems Inc.	H-211
International Broadcasting Consortium	H-6	Jacksonville Translator Inc.	B-110
International Broadcast Consultants Inc.	B-110, E-52	Jeff Jacobsen	B-110
International Broadcasting Network	B-110	Lynda & Robert Jacobson	D-2001
International Brotherhood of Electrical Workers (IBEW)	G-36	Don Jagoda Associates Inc.	H-31
International Channel	H-136	Bary James	E-52
International Communications Group Inc.	H-17	James Cable Partners	D-2001
International Communications Industries Inc. (ICIA)	G-29	Lonnie James	B-110
International Contact Inc.	H-168	Jameson Corp.	H-211
International Creative Management Inc.	H-17	Robert T. James	B-111
International Home Entertainment	H-168	Jamestown City Cable TV	D-2001
International Institute of Communications	G-29	James Valley Cooperative Telephone Co.	D-2001
International Media Associates	H-168	Jamieson Film Co.	H-211
International Media Group	A-1374	James C. Jamison	B-111
International Microwave Corp.	H-125, H-211	Jampro Antennas Inc.	H-211
International Nuclear Corp.	H-211	J & G Brugman 1985 Trust	B-111
International Photographers, Local 659	G-36	J & L Cablevision Inc.	E-52
International Photographers/ Cartoonists/CGI/Optical Artists Local 644 (IATSE)	G-36	J & N Cable Co.	D-2001
International Program Consultants Inc.	H-168	J & T Cable	D-2001
International Radio & Television Society Inc.	G-29	Janus Films Co.	H-169
International Sound Technicians, Cinetechnicians Television Engineers, Studio Projectionists & Video Projection Technicians, Local 695 (IATSE)	G-36	Douglas Jarvis	D-2001
International Tapetronics Corp.	H-211	Jasas Corp.	A-1374
International Television Broadcasting Inc.	H-136	Jase Video Productions	B-111
International Telecommunication Union	G-34	Jasper Cable Contractors Ltd.	D-2047
International Teleconferencing Association	G-29	Jasper Enterprises Inc.	E-52
International Tele-Film Enterprises Ltd.	H-168	Javelin Electronics	H-211
International Teleproduction Society Inc.	G-29	Jayan Film Productions	H-169
International Television Association (ITVA)	G-29	Jay Inc.	H-169
International Television Film Distributing Co.	H-168	Jayroc Inc.	D-2001
International TV Stations & Sets	B-324	J. B. Cable	D-2001
International Union UAW LPTV Project	B-110	JBL Professional	H-211
International Union of Electronic, Electrical, Salaried, Machine & Furniture Workers (IUE)	G-36	J.B.R. Corp. Inc.	B-111
Intersound	H-168	JB Wireless	E-52
Interstate Cablevision Inc.	D-2000	J C & A Inc.	H-6
Intraplex Inc.	H-211	JCL Lamar Colorado E Grand Alliance	E-52
Intrastellar Electronics	H-211	J. E. D. Productions Corp.	H-169
INTV (Association of Independent Television Stations Inc.)	G-17	Jeffco Bcstg.	B-111
Ione City TV Co-op	D-2000	Jeff Davis Bcstrs. Inc.	B-111
Iowa Broadcasters Association	G-18	Jefferson-Pilot Sports	H-169
Iowa Cable Network	H-136, H-50	Jefferson Bcstg. Co. Inc.	A-1374
Iowa CATV Assn.	G-23	Jefferson Cable TV Corp.	D-2001
Iowa Malleable Iron Co.	H-211	Jefferson County Cable Inc.	D-2001
Iowa Rural TV Inc.	D-2000, E-52	Jefferson-Pilot Communications Co.	A-1374
IRAC (Interdepartment Radio Advisory Committee)	G-28	Jefferson-Pilot Co-Opportunities	G-29
Iris Films Inc.	H-168	Jefferson-Pilot Data Services Inc.	H-17
The Irish Channel (Celtic Vision)	H-148	Jefferson Telephone Co. Inc.	D-2001
Iron River Cooperative TV Antenna Corp.	D-2000	Jem Cablevision Inc.	D-2001
Irvine Co.	D-2001	Louis E. Jenkins Jr.	B-111
Island Broadcasting Co.	B-110	Sister Sue Jenkins, S.F.C.C.	B-111
Island Broadcasting Inc.	A-1374	Jennings Bcstg. Co. Inc.	B-111
Island Cablevision Ltd.	D-2047	Jensen Tools Inc.	H-211
Island Vision Inc.	E-52	Jericho Promotions	H-31
ISL International Surveys Ltd.	H-29	J.E.R. Pictures Inc.	H-169
Israel Film Centre	H-168	Jerrold Applied Media Lab	H-18
ITA	G-29	Jerry Conn Associates Inc.	H-211
Italtoons Corp.	H-168	Jesup Farmer's Mutual Telephone Co.	D-2001
ITC Commercial Program Contractors & TV Systems of the UK	B-351	Jet Broadcasting Co. Inc.	A-1374
ITC Entertainment Group	H-168	Jewell Television Corp.	A-1374
INTELCO USA	H-211	Jewel Telecommunications Co. Inc.	E-52
ITFS (Instructional Television Stations)	E-66	The Jewish Chautauqua Society	H-169
The It Is Written Telecast	H-169	Jewish Television Network (JTN)	H-136
IT Network	H-150	JI Case	H-212
ITS Corp.	H-211	JJJ Partnership	E-52
ITT Cannon	H-211	The J-Lab Co.	H-212
ITT Electron Technology Division	H-211	J-Mar Electronics Ltd.	H-212
ITVA (International Television Association)	G-29	Johanson Manufacturing Corp.	H-212
ITW Linx	H-211	John Hancock Mutual Life Insurance Co.	H-6
Ivanhoe Broadcast News	H-169	Johnmeyer Construction Services Inc.	H-125
IWU Communications Inc.	B-110	Johnson Broadcasting Inc.	A-1375
Julio F. Izzo	B-110	Johnsonburg Community TV Co. Inc.	D-2001
Xenia R. Izzo	B-110	Claude E. Johnson	B-111
		Johnson Controls Inc.	H-212
		Johnson Electronics Inc.	H-212
		Esther P. Johnson	B-111
		Kevin Johnson	E-52
		Linda M. Johnson	B-111
		Lloyd Johnson	B-111
		Marie Johnson	B-111
		Mark W. Johnson	B-111
		Paul Johnson	D-2001
		Richard W. Johnson	B-111

J

J. B. Cableads Inc.	H-45
Jackpot Antenna-Vision Inc.	D-2001
Jackson Cable	D-2001

KANE REECE

ASSOCIATES, INC.

EXPERTS IN MEDIA & COMMUNICATIONS

Serving the Broadcast, Cable, Programming, Publishing, Telecommunications & Wireless Industries

- APPRAISALS & VALUATIONS • COST-OF-SERVICE STRATEGY & FILINGS • ENGINEERING CONSULTING • EXPERT TESTIMONY
- FRANCHISE RENEWALS • FINANCIAL & TECHNICAL DUE DILIGENCE • FINANCING PRESENTATIONS • INDUSTRY STUDIES
- MANAGEMENT & MANAGEMENT CONSULTING • MARKET/OPINION RESEARCH • PROPERTY TAX CONTROL
- SOLVENCY OPINIONS • VALUATIONS FOR BUY/SELL AGREEMENTS • WORKOUTS

399 Thornall Street

Metro Park, NJ 08837-2236

(908) 494-3700

<p>Joint Electron Device Engineering Council (JEDEC) G-29</p> <p>Dennis Jondle B-111</p> <p>Billy R. Jones D-2001</p> <p>Charles R. Jones E-52</p> <p>Jones Computer Network Ltd. H-150</p> <p>Eugene Jones D-2002</p> <p>Gordon Jones Programming H-169</p> <p>The Jones Group Ltd. H-6</p> <p>James Jones B-111</p> <p>Julia F. Jones B-111</p> <p>Linda C. Jones B-111</p> <p>Mike Jones Film Corp. H-169</p> <p>Onie D. Jones D-2002</p> <p>Richard C. Jones D-2002</p> <p>Ruth D. Jones B-111</p> <p>Jones Satellite Programming G-71</p> <p>Jones Intercable Inc. D-2002, E-53</p> <p>Jones SpaceLink Ltd. D-2002</p> <p>Jonsson Communications Corp. E-53</p> <p>David Jordan B-111</p> <p>Jorgenson Broadcast Brokerage H-6</p> <p>Joslyn Electronic Systems Corp. H-212</p> <p>Joslyn Manufacturing Co. H-212</p> <p>Journal Graphics Inc. H-169</p> <p>Jovon Broadcasting Corp. A-1375</p> <p>JRZ Associates E-53</p> <p>JTN (Jewish Television Network) H-136</p> <p>Judah Broadcasting Systems Inc. A-1375</p> <p>Robert G. Juifferat B-111</p> <p>Ken Julian D-2002</p> <p>Alfred D. Jumper B-111</p> <p>Just Drop Inc. H-212</p> <p>Sandra Justice E-53</p> <p>Just Media H-35</p> <p>JVC Professional Products Co. H-212</p> <p>JW Wireless E-53</p>	<p>Kansas City Youth for Christ Inc. A-1375</p> <p>University of Kansas B-111</p> <p>University of Kansas Medical Center B-111</p> <p>Karban TV Systems Inc. D-2002</p> <p>KAR Enterprises B-111</p> <p>Raymond Karpowicz B-111</p> <p>Thomas Karwin & Associates H-18</p> <p>Costas Katsoulis B-111</p> <p>Katz Communications Inc. H-35</p> <p>Katz Sports H-169</p> <p>Roger Kaufman D-2002</p> <p>Kavouras Inc. H-212</p> <p>Kay Cee Television B-111</p> <p>Kay Electrics Corp. H-212</p> <p>Kay Group B-111</p> <p>Kay Industries Inc. H-212</p> <p>KAYU-TV Partners Ltd. B-111</p> <p>KBBS Inc. B-111</p> <p>KBLCOM Inc. D-2002</p> <p>KBL Sports Network H-136</p> <p>KB Media Inc. A-1375</p> <p>KC Corp. E-53</p> <p>KCIK-TV Inc. A-1375</p> <p>KCIT Acquisition Co. A-1375, B-111</p> <p>K-Communications Inc. D-2002</p> <p>KCY-TV B-112</p> <p>KOY/Triangle Electronics Inc. H-212</p> <p>Keckley Group H-27</p> <p>Charles D. Keen B-112</p> <p>KEE Properties Inc. B-112</p> <p>Robert Keeshan Associates Inc. H-169</p> <p>Everett Keevil B-112</p> <p>Kelley Associates Inc. H-6</p> <p>Kelley Enterprises B-112</p> <p>Kellogg Communications D-2002</p> <p>Kellogg Wireless Partnership E-53</p> <p>Kelly Broadcasting Co. A-1375</p> <p>Robert E. Kelly B-112</p> <p>Kelly Television Co. B-112</p> <p>KEM Elektronik Mechanik GmbH H-213</p> <p>David Kemp B-112</p> <p>M. A. Kempner Inc. H-169</p> <p>Kendrick Bcstg. Co. B-112</p> <p>Kennebec CATV Co. D-2002</p> <p>Kennebec Valley Television Inc. B-112</p> <p>Kennedy Cable Construction Inc. H-125</p> <p>J. Roger Kennedy Jr. D-2002</p> <p>Deborah R. Kenny B-112</p> <p>Gary M. Kenny B-112</p> <p>Kensington Cable Co. Inc. D-2002</p> <p>Kentel B-112</p> <p>Kentucky/West Virginia Cable Inc. D-2002</p> <p>Kentucky Authority for ETV B-112</p> <p>Kentucky Broadcasters Association G-18</p> <p>Kentucky Cable Television Assn. G-23</p> <p>Commonwealth of Kentucky B-112</p> <p>Kentucky New Era Inc. B-112</p> <p>Kenwood USA Corp. H-213</p> <p>Kepper, Tupper & Fugatt Inc. H-6</p> <p>Kem Educational Telecommunication Consortium B-112</p> <p>G. Kem E-53</p> <p>KES/Klungness Electronic Supply H-213</p> <p>Andrea J. Kessler B-112</p> <p>Leo Kesselman B-112</p> <p>Benett Kessler B-112</p> <p>Ketchum Public Relations H-31</p> <p>Ketner Electronics Inc. D-2003</p> <p>Kettell-Carter Inc. H-36</p>
<h3>K</h3>	
<p>KA3B2 Television Partnership E-53</p> <p>KADN Broadcasting Inc. A-1375</p> <p>Kagan Media Appraisals Inc. H-18, H-6</p> <p>Paul Kagan Associates Inc. H-27</p> <p>Kahn Communications Inc. H-212</p> <p>Orva Kahn B-111</p> <p>City of Kahoka D-2002</p> <p>Harry D. Kaiser B-111</p> <p>Kalart Victor Corp. H-212</p> <p>Kaiba International Inc. H-18</p> <p>Kaleidoscope H-136</p> <p>Kalida Telephone Co. D-2002</p> <p>Kaill & Co. Inc. H-6</p> <p>The Kalmus Corp. H-31</p> <p>Kaman Broadcasting Systems H-212</p> <p>Kamen Audio Productions Inc. H-169</p> <p>Gerald D. Kamp B-111</p> <p>Kanab Lions Club B-111</p> <p>K & H Productions Inc. H-169</p> <p>Kanematsu-Gosho (USA) Inc. H-212</p> <p>Kane Reece Associates Inc. H-18</p> <p>Kangaroo Video Products Inc. H-212</p> <p>Kannew Broadcast Technologies E-53</p> <p>Kansas Association of Broadcasters G-18</p> <p>Kansas Cablevision Inc. D-2002</p> <p>Kansas CATV Assn. G-23</p> <p>Kansas City Cable Partners D-2002</p> <p>Kansas City Microwave Communications Inc. E-53</p>	<p>Kansas City Youth for Christ Inc. A-1375</p> <p>University of Kansas B-111</p> <p>University of Kansas Medical Center B-111</p> <p>Karban TV Systems Inc. D-2002</p> <p>KAR Enterprises B-111</p> <p>Raymond Karpowicz B-111</p> <p>Thomas Karwin & Associates H-18</p> <p>Costas Katsoulis B-111</p> <p>Katz Communications Inc. H-35</p> <p>Katz Sports H-169</p> <p>Roger Kaufman D-2002</p> <p>Kavouras Inc. H-212</p> <p>Kay Cee Television B-111</p> <p>Kay Electrics Corp. H-212</p> <p>Kay Group B-111</p> <p>Kay Industries Inc. H-212</p> <p>KAYU-TV Partners Ltd. B-111</p> <p>KBBS Inc. B-111</p> <p>KBLCOM Inc. D-2002</p> <p>KBL Sports Network H-136</p> <p>KB Media Inc. A-1375</p> <p>KC Corp. E-53</p> <p>KCIK-TV Inc. A-1375</p> <p>KCIT Acquisition Co. A-1375, B-111</p> <p>K-Communications Inc. D-2002</p> <p>KCY-TV B-112</p> <p>KOY/Triangle Electronics Inc. H-212</p> <p>Keckley Group H-27</p> <p>Charles D. Keen B-112</p> <p>KEE Properties Inc. B-112</p> <p>Robert Keeshan Associates Inc. H-169</p> <p>Everett Keevil B-112</p> <p>Kelley Associates Inc. H-6</p> <p>Kelley Enterprises B-112</p> <p>Kellogg Communications D-2002</p> <p>Kellogg Wireless Partnership E-53</p> <p>Kelly Broadcasting Co. A-1375</p> <p>Robert E. Kelly B-112</p> <p>Kelly Television Co. B-112</p> <p>KEM Elektronik Mechanik GmbH H-213</p> <p>David Kemp B-112</p> <p>M. A. Kempner Inc. H-169</p> <p>Kendrick Bcstg. Co. B-112</p> <p>Kennebec CATV Co. D-2002</p> <p>Kennebec Valley Television Inc. B-112</p> <p>Kennedy Cable Construction Inc. H-125</p> <p>J. Roger Kennedy Jr. D-2002</p> <p>Deborah R. Kenny B-112</p> <p>Gary M. Kenny B-112</p> <p>Kensington Cable Co. Inc. D-2002</p> <p>Kentel B-112</p> <p>Kentucky/West Virginia Cable Inc. D-2002</p> <p>Kentucky Authority for ETV B-112</p> <p>Kentucky Broadcasters Association G-18</p> <p>Kentucky Cable Television Assn. G-23</p> <p>Commonwealth of Kentucky B-112</p> <p>Kentucky New Era Inc. B-112</p> <p>Kenwood USA Corp. H-213</p> <p>Kepper, Tupper & Fugatt Inc. H-6</p> <p>Kem Educational Telecommunication Consortium B-112</p> <p>G. Kem E-53</p> <p>KES/Klungness Electronic Supply H-213</p> <p>Andrea J. Kessler B-112</p> <p>Leo Kesselman B-112</p> <p>Benett Kessler B-112</p> <p>Ketchum Public Relations H-31</p> <p>Ketner Electronics Inc. D-2003</p> <p>Kettell-Carter Inc. H-36</p>

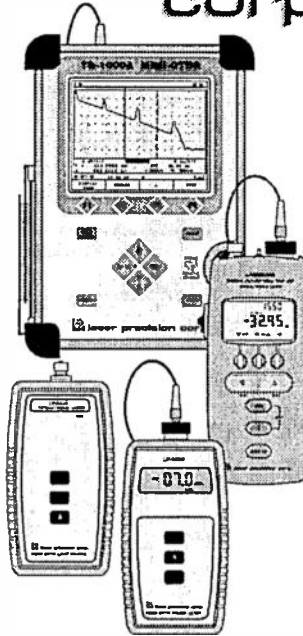
Index to Contents

Keylite PSI	H-213	Arthur J. Krause	D-2003
Keynet Cable Advertising	H-50	Kravetz Media Corp.	E-53
Keystone Communications	G-70, H-169	Kreklow Film & Television	H-170
Keystone Farmers Cooperative Telephone Co.	D-2003	K-Right Communications Ltd.	D-2048
Keystone Inspirational Network	H-136	Krisar Inc.	E-53
Keystone Wilcox Cable TV Inc.	D-2003	KRM Cablevision	D-2003
KFTY Bcstg. Inc.	A-1375	Harold & Sue Krogman	B-113
KFVE Joint Venture	A-1375	Krypton Broadcasting Corp.	A-1376
KHQ Inc.	A-1375, B-112	Krypton International Corp.	H-170
KICU Inc.	A-1375	KS Family Television Inc.	A-1376
Kidd Communications	B-112	K-SIX Television Inc.	A-1376
Kidvid Network	H-150	KSMS-TV Acquisition L.P.	A-1376
Albert E. Klenas	B-112	KSWO-TV Co. Inc.	A-1376
Paul Kildal	B-112	KTAL-TV Inc.	A-1376
Killeen Christian Broadcasting Corp.	B-112	KTBS Inc.	A-1376
Killington Ltd.	B-112	KTBY Inc.	A-1376
Killoren Co.	H-125	K-Tech	H-213
George W. Kimble	B-112	KTEN Television Limited Partnership	A-1376, B-113
Earl Kim	E-53	KTLA Los Angeles	H-136
King Broadcasting Co.	B-113	K-Towers Partnership	E-53
King Broadcasting Co. of Oklahoma	E-53	KTVT Dallas	H-137
King Communications Inc.	D-2003	KTXJ Radio Inc.	B-113
Kingdom of God Ministries Inc.	B-113	Kudzu Cable TV Inc.	D-2003
J. R. King Enterprises Inc.	D-2003	Kuhn Communications	D-2003
Glenn W. King	B-113	Kultur International Films Inc.	H-170
King Kable Inc.	D-2003	Kushner Locke Co. Inc.	H-170
Kings Electronics Co. Inc.	H-213	KUSK Inc.	A-1376, B-113
D. King's Inc.	D-2003	KUTV L.P.	A-1376, B-113
William King	D-2003	Robert D. Kutz	D-2003
King World Productions	H-169	KVBM Television Inc.	A-1376
Kintek Inc.	H-213	KVCT Inc.	A-1376
Kintonic Laboratories Inc.	H-213	KVHP-TV Partners	A-1376
Kiowa Line Builders Inc.	H-125	KWA-TV Inc.	B-113
T. F. Kirkman Inc.	H-18	KWTX Broadcasting Co.	A-1376
George Kirkpatrick	D-2003	KX Acquisition L.P.	A-1376
Patricia Kirkpatrick	D-2003	KXAN Inc.	B-113
Kissick Enterprises Inc.	H-125	KXII Broadcasters Inc.	A-1376
KJAZ	H-136	KXLY Extra	H-137
Klamron Enterprises Inc.	D-2003	KXRM Partnership	A-1376
KLDT-TV 55 Inc.	A-1375	Robert D. Kymala	B-113
Paul & Marge Klee	B-113		
Klein &	H-169	L	
Allen R. Klein	D-2003	L. A. East Inc.	H-45
Walter J. Klein Co. Ltd.	H-169	Laboratory Film/Video Technicians, Local 683 IATSE	G-36
Klein Tools Inc.	H-213	Labor Unions & Guilds	G-36
Kliegl Bros. Universal Electric Stage Lighting Co. Inc.	H-213	La Cadena Deportiva Nacional	H-137
Richard Klimek	D-2003	La Cadena Deportiva-Prime Ticket	H-137
Kline Communications Corp.	H-31	Prime Ticket-La Cadena Deportiva	H-137
Don Kline	D-2003	N. Lee Lacy/Associates	H-170
Kline Towers	H-213	Ladue Building & Engineering Corp.	H-213
Ron Klingenstein	D-2003	Lagoon Communications Inc.	B-113
Klondike Data Services Inc.	E-53	La Junta Wireless Cable Inc.	E-53
KM Communications Inc.	B-113	Lake Area TV Cable	D-2004
KMHC Inc.	D-2003	Lake Area Utility Contracting Inc.	H-125
KMTR Inc.	A-1375, B-113	Lake Champlain Cable TV Corp.	D-2004
KMVT Broadcasting Inc.	A-1375	City of Lakefield Public Utilities	D-2004
The Knape Group	H-18	Lake Havasu Christian TV	B-113
Paul E. Knies	B-113	Lakeland Cable TV Inc.	D-2004
Ronald D. Kniffin	B-113	Lakeland Group Television Inc.	A-1376
Knight Construction Co. Inc.	H-125	Lakes Bcstg. Group Inc.	B-113
Knox Construction Inc.	H-125	Lakeshore Community TV Ltd.	D-2048
Knox County Broadcasting Inc.	B-113	Lakeview Cable	D-2004
Knox Video	H-213	Lakewood Cable Co.	D-2004
Knoxville Ch. 8 Ltd. Partnership	A-1375	Roger Lamastus	D-2004
Knoxville Community Bcstg. Inc.	B-113	Lamb Bcstg. Inc.	A-1376
Knoxville Interconnect	H-50	Lamco Communications Inc.	A-1377
Richard E. Koenig	B-113	Lance Industries	H-213
Bill Kohrt	D-2003	LANcity Corporation	H-18
Kollmorgen Corp.	H-213	Lander County General Improvement District No. 1	B-113
Ruth J. Kolpin	D-2003, E-53	Landin Media	H-36
Kootenay Cable Ltd.	D-2048	L & J Business Analysis & Reporting	H-27
Koplar Communications Center	G-70	Landmark Communications Inc.	A-1377
Koplar Communications Inc.	A-1375	Landmark Tower Corp.	H-213
Korbel Marketing	H-27	L & M Bcstg. Co. Inc.	B-113
Korean American TV Broadcasting Corp.	B-113	Land O' Lakes Superstation Inc.	B-113
The Korean Channel	H-136	The Landsburg Co.	H-170
Rosmarie Kosman	E-53	Landy Associates Inc.	H-213
Kotzebue Bcstg. Inc.	B-113	Richard Landy	D-2004
Frank Kovacs	D-2003	Don Lane Pictures Inc.	H-170
Kozacko Media Services	H-6	Lansing 53 Inc.	A-1377
Agnes C. Kozel	E-53	Lapps & Lindberg Co.	H-18
Eugene Kozel	E-53	Larcam Communications Equipment Inc.	H-213
Ina M. Kozel	E-53	Larcam-TTC Inc.	H-213
Rima Kozel	E-53	Larsen MMDS Inc.	E-53
KPAX Communications Inc.	B-113	Larson & Associates	H-125, H-213
K-Pay Entertainment Inc.	H-170		
Kralowec Children's Family Trust	A-1375		

Larson Electronics Supply Inc.	H-213
Gene Larson	D-2004
Jeanne A. Larson	B-113
H. B. LaRue Media Brokers	H-6
Las Colinas Assoc.	D-2004
Laser Diode Inc.	H-213
Laser Edit Inc.	H-170
Las Tres Campanas Television Inc.	B-113
Las Vegas Channel 21 Inc.	A-1377
Las Vegas Entertainment Network	H-150
Las Vegas Shopping Network	H-150
The Latham Foundation	H-170
LaTV	H-150
Laurel Entertainment Inc.	H-170
Laurel Highland TV Co.	D-2004
Laurentel Systems Inc.	H-213
La Verla Christian Teaching Center	B-113
Dale E. & Donna L. Lawrence	E-53
Robert Lawrence Enterprises	H-170
Susan A. Lawrenson	B-113
Lawson Bcstg. Group	B-114
Lawton LPTV Inc.	B-114
Layton Utility Equipment	H-213
Lazard Freres & Co.	H-6
LBS Communications Inc.	H-170
LC Communications	E-53
LDL Communications Inc.	H-214
Leader Instruments Corp.	H-214
Leadership Channel	H-137
Leading National Advertisers Inc.	G-29
L. E. A. Dynatech Inc.	H-214
Leaming Industries	H-214
Don T. Leap	D-2004
Learn Incorporated	H-170
The Learning Channel	H-137
Lear Siegler Inc. (Electronic Instrumentation Div.)	H-214
Lebanon/Springfield Broadcasting Co.	B-114
LeBlanc Communications Inc.	H-214
Lechman & Johnson Inc.	H-18
Lecom Inc.	H-125
Lectro Products Inc.	H-214
Lectrosomics Inc.	H-214
Albert Lee	E-54
Gordon C. Leedy	B-114
Lee Enterprises Inc.	A-1377, B-114, E-53
In Sook Lee	B-114
John W. Lee	B-114
Leesburg Lakeshore Mobile Home Park	D-2004
Legacy Audio Video Specialists Inc.	H-170
Doris Nell LeGrand	B-114
Lehigh Valley Cooperative Telephone Assn.	D-2004
Leigh Stowell & Co. Inc.	H-27
Leitch Incorporated	H-214
Lemco Tool Corp.	H-214
Lemo USA Inc.	H-214
Lentfest Communications Inc.	D-2004
Lenox Municipal Cablevision	D-2004
Leonard Communications Inc.	D-2004
Stanley N. Leonard	D-2004
Le Reseau des Sports	H-153
Le Sea Broadcasting Co.	A-1377, B-114, H-170
Philip Lesly Co.	H-31
Gene Lester Productions	H-170
Le Van Enterprises Inc.	H-170
Levien International Productions	H-170
Nathan A. Levine	D-2004
Lear Levin Productions	H-170
Levinson Associates	H-170
Jonathan M. Levy	E-54
Austin C. Lewis	E-54
Lewis Broadcasting Corp.	A-1377
Lewis County Cable TV Co.	D-2004
Dan Lewis	B-114
Lewisport Telephone Co.	D-2005
Lexander Cablevision	D-2005
Lexicon Inc.	H-214
Liberty Cable of Hurley Inc.	D-2005
Liberty Foundation Inc.	B-114
Liberty Industries Inc.	H-214
Liberty University	B-114
Libmot Communications Partners	E-54
Licking Valley Cable Corp.	D-2005
Lieberman Research West	H-25
Jack Lieb Productions Inc.	H-170
Life Anew Ministries	A-1377
Life Newsvision	H-137
Lifestyle Magazine	H-170



laser precision corporation



A Complete Line of Fiber Optic Test Equipment, including:

- Modular & Mini-OTDRs
- Loss Test Sets
- ORL Meters
- Power Meters
- Light Sources
- ORION™ Fiber Optic Cable Administration System

...and much more!

109 N. Genesee St., Utica, NY 13502
Phone: 1-800-443-6154

Lifestyle Television	H-150
Lifetime	H-137
Light Brigade Inc.	H-214
Lighting Methods Inc.	H-214
Lightning Broadcasting Co.	B-114
Lightning Eliminators & Consultants Inc.	H-214
Lightscape Productions Inc.	H-170
LiIac Productions	H-170
LimeIite Video Inc.	H-170
Lincoln Broadcasting Co.	A-1377
Lincoln County District No. 2	B-114
Lincoln Memorial University	B-114
Lincoln Mint Network	H-150
Lincoln Telephone Co.	D-2005
LincolnvilIe Communications Inc.	D-2005
City of Lincoln Water Works & Cable TV	D-2005
The Stephen T. Lindberg Co.	H-6
Lindsay Specialty Products	H-214
Linear Telecommunications	H-214
Line of Site Inc.	E-54
Lines Video Systems	H-215
Line Ward Corp.	H-215
Lingard Bcstg. Corp.	A-1377
Lingo Inc.	H-215
Linn Cable Service Inc.	D-2005
Linsman Film	H-170
Lintas: USA	H-31
LIN Television Corp.	A-1377
Lionheart Television International	H-170
Lipper Communications	E-54
Lipper-LaRue Inc.	E-54
The Lippin Group	H-31
Lipsner-Smith Co.	H-215
Joseph R. Liska	B-114
Listec Video Corp.	H-215
Arthur D. Little Inc.	H-18
Little Beaver Inc.	H-215
Diver Little Jr.	D-2005
Theodore D. Little	E-54
The Little TV Station	B-114
Liton Systems Inc. (VEAM)	H-234

Index to Contents

Live Home Video	H-171	MagicCom	H-171
Georgia Livesay	E-54	Frank N. Magid Associates Inc.	H-18, H-27
J. Bruce Llewellyn	D-2005	Magnasync/Moviola Corp.	H-215
LNR Communications Inc.	H-215	MAGNET (The Magazine Network)	H-150
Mary S. Loar	D-2005	Magnetic Image Inc.	H-171
Sheila L. Lobell	E-54	Magni Systems Inc.	H-216
Lobsenz-Stevens Inc.	H-31	Magnolia Cable Co.	D-2006
Local Television Associates Inc.	A-1377, B-114	Magnum Towers Inc.	H-216
Localvision	B-114	Dwight R. Magnuson	B-115
Lockesburg Cablevision	D-2005	The Mahman Co.	H-6
Locke Supply Co.	A-1377	William Mahowald	D-2006
H. C. Lock	D-2005	Mahrle Gilders Rocz Partnership	E-54
Billy Ray Locklear	B-114	MAI CATV Inc.	H-125
Lockwood Bcstg. Inc.	B-114	Mal Catv Inc.	H-216
Donald D. Lofdahl Trust	B-114	Maine Association of Broadcasters	G-18
Board of Logan County Commissioners	B-114	Maine Broadcasting System	A-1378, B-115
Mark Logan & Associates	H-18	Maine Public Broadcasting Corp.	B-115
Logitek	H-215	Main Line Equipment Inc.	H-216
Lolita Cable TV Inc.	D-2005	Main Street TV Inc.	B-115
London Films	H-171	Majestic Entertainment Inc.	H-171
London Television Service	H-171	Kasmir Majewski	D-2006
Lone Mountain Bcstg.	B-114	Robert Makitten	B-115
Lone Pine TV Inc.	D-2005	Malarkey-Taylor Associates Inc.	H-18, H-6
Lone Star Broadcasting Inc.	A-1378	Malarkey-Taylor Research	H-18
The Long Family Partnership	A-1378	Arnold Malkan	E-54
Longfellow Cable Co. Inc.	D-2005	The Jack Maloney Co.	H-6
Maury Long & Associates	H-6	Malrite Communications Group Inc.	A-1378
Longnecker Communications Corp.	H-125	Management & Technical Consulting Services	H-11
Long Systems Inc.	H-18	Manawa Telecom Inc.	D-2006
Look Inc.	H-171	M & B Communications Inc.	D-2006
Loral Terracom	H-215	M & G Communications	E-54
LORIMAR CORP.	H-171	M & M Communications Inc.	B-115
Los Angeles MDS Co. Inc.	E-54	M&M Syndications	H-171
Los Cerezos Television Co.	B-114	Manhattan Sierra Entertainment	H-171
Lost Nation-Elwood Telephone Co.	D-2005	Manilla Municipal Cable	D-2006
Genelle Lott	D-2005	Manna Media Corp.	B-115
Charles W. Loughery	B-115	Manning Municipal Cable TV	D-2006
Louisiana Association of Broadcasters	G-18	Manning, Selvaige & Lee Inc.	H-31
Louisiana CATV Assn.	G-23	Mannington TV Inc.	D-2006
Greater Louisville Bcstg. Corp.	B-115	Manship Stations	A-1378
Love Broadcasting Co.	A-1378	Eddy Manson Productions/Margery Music Co.	H-171
City of Lowell	D-2005	Manufacturers & Suppliers of Broadcasting & Cable Television Equipment	H-189
Lowell Community TV Corp.	D-2005	Marc Manzione	B-115
Lowel-Light Manufacturing Inc.	H-215	Joe C. Maples	B-115
Hye Chin Lowery	B-115	Mapleton Communications Inc.	D-2006
Keith L. Lowery	B-115	Maranatha Broadcasting Co.	A-1378
Low Power Technology Inc.	E-54	Maranatha Christian Network	A-1378
Low Power Television Stations	B-1	Marathon Entertainment	H-171
Low Power TV Station Owners	B-95	Marathon International Productions	H-171
LPB Inc.	H-215	Marble Cable TV Systems	D-2006
LP Nyack Ltd. Partnership	B-115	M/A/R/C Inc.	H-18
LPS Laboratories Inc.	H-215	MARCOM	H-216
LPTV Station Owners	B-95	Marconi Instruments Inc.	H-216
LPTV Stations	B-1	Marcus Cable	D-2006
LRC/Vitek Electronics	H-215	Marfa TV Cable Co. Inc.	D-2006
LTM Corp. of America	H-171, H-215	Marianas Cablevision Inc.	B-115
Lubbock TV Corp.	B-115	The Marian Center	B-115
Luce Cable Systems Inc.	D-2005	Marineland of Florida Inc.	H-171
Lumen Inc.	B-115	Marion Cable TV Inc.	D-2006
Luplan Warren Bamard Partnership	B-115	School Board of Marion County	B-115
Lutheran Church-Missouri Synod	G-33	Mark's Cablevision	D-2006
Luxor	H-215	Mark Antennas—See Radiation Systems Inc.	
L-W Athena	H-215	Market & Audience Research Organizations	H-25
George W. Lyles Jr.	A-1378	Market Facts Inc.	H-27
Lynch TV Inc.	D-2005	Marketing & Research Counselors	H-27
Lyndal Entertainment/Lancer Distributors	H-171	Market Opinion Research	H-27
Lyon Lamb Video Animation Systems Inc.	H-215	Market Research & Data Sales Div. of Warren Publishing, Inc.	H-28
		Market Statistics Inc.	H-27
		Mark Twain Rural Telephone Co.	D-2006
		H. Earl Marlar	B-115
		Marlboro Cablevision	D-2006
		Mame & Elk Hom Telephone Co.	D-2006
		Marquest Research	H-27
		Mars Communications	E-54
		Marshall & Associates	H-216
		Conrad Marshall	B-115
		Marshall Marketing and Communications	H-27
		William A. Marshall	B-115
		Marsh Media Inc.	A-1378, B-115
		Martelle Cooperative Telephone Association	D-2006
		Marti Electronics Inc.	H-216
		Louis Martinez	B-115
		Freddie Martin	B-115
		Marshall C. Martin	D-2007
		Richard D. Martin	B-115
		Martinsen Communications Inc.	D-2007
		Martz Media Inc.	H-6

M

Mabon Nugent & Co.	H-6
Dennis Macey	B-115
MacKenzie Laboratories Inc.	H-215
Maclean Hunter Cable TV	D-2005, D-2048
M/A-Com Mac Inc.	H-215
Macon Urban Ministries	A-1378
Macro Distribution Systems Inc.	E-54
Dan Macy	D-2006
Gilbert Macy	D-2006
Maddock Area Development Corp.	D-2006
Diane Maddox	E-54
Maddox Nachman Kem Partnership	E-54
Madison Square Garden Network (MSGN)	H-137
Gordon B. Madlock	B-115
Earl V. & Lois R. Madsen	B-115
The Magazine Network (MAGNET)	H-150



COMMUNICATIONS CONSULTANTS

MARKET RESEARCH

Contact Dr. Samuel Book, President, MTA Market Research.

MALARKEY-TAYLOR ASSOCIATES, INC./
ECONOMIC AND MANAGEMENT
CONSULTANTS INTERNATIONAL, INC.

1130 CONNECTICUT AVENUE, NW SUITE 325
WASHINGTON, DC 20036-3915
PHONE 202-835-7800 FAX 202-835-7811

Maryknoll Fathers & Brothers	H-171	McKinnon Broadcasting Co.	A-1378
Maryland-D.C.-Delaware Broadcasters Association	G-18	John McLain	E-55
Masada Corp.	D-2007	Thomas A. McLaren	D-2048
M. A. S. Co.	D-2007	McLaughlin, Piven, Vogel Media Services	H-172
Massachusetts Broadcasters Association	G-18	McMartin Inc.	H-216
Masscom	E-54	McM Communications	H-172
Mass Communications History Collection	G-33	McNabb Cablevision Inc.	D-2007
Massillon Cable TV Inc.	D-2007	Thomas McNemey	D-2008
Mast Development Co.	H-216	M. C. Productions	B-116
MasterTech Inc.	D-2007	Joseph McTague	D-2008
Master Telecable Inc.	D-2007	M. C. T. Cablevision L.P.	D-2008
Mastervision Cable Co.	D-2007	MCT Communications Inc.	D-2008
Matco Control Products	H-216	McVay Communications Inc.	D-2008
John Mathews	D-2007	MDA Inc.	E-55
Oleg Matiash	B-115	MDS (Multipoint Distribution Service)	E-1
Walter Matkovich	D-2007	MDS Assoc. Inc.	E-55
Matrix Cablevision Inc.	D-2007	MDS of Louisiana	E-55
Matrix Marketing Research	H-27	MDS Dwners	E-45
Mathews Studio Equipment/1.T.E.	H-216	MDS Signal Group	E-55
William E. Mattis Jr.	B-115	MDS Systems	E-55
Edward Mattox	D-2007	Mead Entertainment & Information Cable Inc.	D-2008
Mauck & Associates Inc.	H-18	Kenneth R. Meades	H-172, H-18
Maxcell Telecom Plus Inc.	E-54	Meador Contracting Co.	H-125
Maxell Corp. of America	H-216	R. E. Meador & Associates	H-7
Maxi Transvision Inc.	D-2048	Meadowcrest Cablevision Inc.	D-2008
Maxtel Cablevision	D-2007	Meadowlane Enterprises Inc.	H-172
Maxwell Assoc.	B-115	Meadow Microwave	E-55
William G. Mayo	B-116	Meadows Racing Network	H-137
Sandra May	B-116	Mead Technology Laboratories	H-18
Maysles Films Inc.	H-171	Mechanicsville Telephone Co.	D-2008
Maze Broadcast Inc.	H-216	Walter J. Meclary	D-2008
MB Broadcasting Corp.	B-116	Medallion Television Enterprises Inc.	H-172
MBC Movie Network	H-137	Medford Cable TV Inc.	D-2008
MCA Cable Inc.	D-2007	Media Acquisitions Inc.	H-7
McAlister TV Enterprises Inc.	A-1378	Media America Corp.	A-1378
MCA TV	H-171	Media Bcstg. Inc.	E-55
M. C. C. A. Service Corp.	E-54	The Media Center	H-31
Garfield McClain	D-2007	Media/Communications Partners L.P.	A-1378
Nicholas L. McClellan	B-116	Media Communications Group Inc.	H-19
McColum Spielman Worldwide	H-27	Media/Communications Partners	H-7
McCommunications Inc.	H-31	Media Computing Inc.	H-216
Patrick D. McConnell	E-54	Media-Com Television Inc.	B-116
Joe McCorkle & Co. Inc.	H-125	The Media Exchange Inc.	H-172
John Thomas McCreery III	B-116	Media General Inc.	A-1378, D-2008
Hayden D. McCullough	D-2007	Medialink	H-172, H-18
McCurdy Telecommunication Products	H-216	Media Management Resources	H-18
Carlo McDaniel	B-116	Mediamark Research Inc.	H-27
M. K. McDaniel	D-2007	Media Measurement Services Inc.	H-29
The McDermott Group Inc.	H-6	Mediapolis Cablevision Co.	D-2008
McDonald & Associates	H-18	Media/Professional Insurance Inc.	H-18
Earl McDonald	D-2007	Media Services Group Inc.	H-7
McDonald Group	D-2007, E-54	Mediatech	H-172
McDonnell Douglas Corp.	H-172	Media Technology Associates Ltd.	H-18
McDougal Bcstg. Corp.	E-54	Media Venture Management Inc.	A-1378
H. D. McGee	D-2007	Media Venture Partners	H-7
Joe McGee	D-2007	The Medical Channel	H-150
McGinley Cable Inc.	H-18	Medical News Network	H-137
Henry J. McGinnis	B-116	Medstar Communications Inc.	H-172
Daniel C. McGrath	B-116	Meeker Electronic Technologies	H-19
McGraw-Hill Broadcasting Co.	A-1378	Mega Advertising	H-51
McGuane Studio Inc.	H-172	Mega Comm	E-55
Darlene C. Palinawan McHenry	B-116	Mega Educational Communications Inc.	B-116
McHugh & Hoffman Inc.	H-18	Mega Hertz	H-216
Dewey G. McIlrath	B-116	Randy Meharg	B-116
McIntire Co.	B-216	Don Meier Productions	H-172
MCI Quantel Ltd.	H-216	Arnold G. Meiers	B-116
MCI Telecommunications Corp.	E-55	Melrose Park & Sales Inc.	D-2008
Edward R. McKenna	H-7	Melrose Telocable Corp.	D-2008

Index to Contents

Memtek Products/Memorex Audio & Video Products	H-216	Mid-Hudson Cablevision Inc.	D-2009
Howard Mendelsohn & Co.	H-31	Mid-Iowa Communications Inc.	D-2009
Mendelsohn Studio Productions	H-172	Mid-Kansas Cable Services Inc.	D-2009
Lee Mendelson Film Productions	H-172	Midlands Cable Systems Inc.	D-2009
Mennonite Media Services	H-172	Mid-Missouri Telephone Co.	D-2009
Damon Merali	B-116	Mid-Nebraska Telecommunications Inc.	E-56
Mercer Management Consulting Inc.	H-19	Mid South Cable TV Inc.	D-2009
Merchants National Bank & Trust Co. of Indianapolis	H-7	Mid-South Cablevision Co.	D-2009
Mercom Inc.	D-2008	Mid-State Community TV Inc.	D-2009
Mercury Broadcasting Co. Inc.	A-1379	Mid States Television Inc.	A-1379, B-116
Meredith Corp.	A-1379	Midvale Telephone Exchange Inc.	D-2009
Merion Associates	H-19, H-7	Midwest Cable	D-2009
Merlin Engineering Works Inc.	H-216	Midwest Cablecom	D-2009
Merrifield Partnership	E-55	Midwest Cable Communications Inc.	D-2009
Bruce Merrill	E-55	Midwest Cable Services	H-217
Merrimac Area Cable	D-2008	Midwest CATV	H-217
Merriman Patrick Turner Productions Inc.	H-172	Midwest Corp.	E-56
Scott R. Meseck	B-116	Midwest SportsChannel	H-137
Mesilla Valley Cable TV Inc.	D-2008	Midwest Television Inc.	A-1379
Mesters TV	B-116, E-55	Midwest Video Electronics Inc.	D-2010
Metrobase Cable Advertising	H-51	Mighty Minute Programs	H-172
Metrocall of Nevada Partnership	E-55	Mike's TV Inc.	D-2010
Metro Marketing West	H-41	Milberg Theatrical Productions Inc.	H-173
Metroplex Communications Corp.	D-2008	Mile Hi Cable Partners L.P.	D-2010
Metropolitan Dade County	E-55	Miles Community College	B-116
Metropolitan Electric Manufacturing Co.	H-216	Ken Miles	D-2010
Metro Program Network Inc.	A-1379	Milestone Media Management Inc.	D-2010
Metrospot Television Ltd.	H-41	The Military Channel	H-150
Metrotech Corp.	H-216	Millar Co. Inc.	H-7
Metro TV Inc.	B-116	Miller Broadcasting Co.	A-1379
MetroVision Inc.	D-2008	Miller Broadcasting Inc.	A-1379
Metrowest Communications Group Inc.	H-172, H-19	Larry H. Miller Communications Corp.	A-1379
Mettler Communications Inc.	E-55	Miller Construction Co. Inc.	H-125
Metz Family	D-2009	Cynl H. Miller Jr.	B-116
Mexico Channel Allocations	C-22	Miller Fluid Heads (USA) Inc.	H-217
Brett Meyer	E-55	Fred H. Miller	D-2010
Meyer Broadcasting Co.	A-1379	Mary E. Miller	D-2010
Meyerhoff Cable Systems	D-2009	Ray V. Miller Group	D-2010
Roger A. Meyers	E-55	Millersburg TV Co.	D-2010
MFP Inc.	A-1379	V. David Miller	D-2010
MGM Worldwide Television Group	H-172	Virgil Miller	D-2010
MG/Perin Inc.	H-172	Warren Miller Entertainment	H-173
MGR Partnership	E-55	Millheim TV Transmission Co.	D-2010
MGS Services	H-172	Millington CATV Inc.	D-2010
M. H. S. Inc.	H-216	Lucile & Norman Mills	D-2010
MHW Assoc.	E-55	Milner-Fenwick Inc.	H-173
Charles Michelson Inc.	H-172	City of Milton-Freewater	B-116
Michiana Public Bcstg. Corp.	A-1379	MIM Cable	D-2010
Michiana Telecasting Corp.	A-1379	Samuel M. Mims Jr.	B-116
Michigan Association of Broadcasters	G-18	Peggy Mims	B-116
Michigan Cable Advertising	H-51	Stephen M. Mims	B-117
Michigan Cable Television Association	G-23	Minburn Cablevision Inc.	D-2010
Michigan National Bank	H-7	Mincey Productions Inc.	H-173
Hazel C. & Walter K. Mickelson	E-55	Mind Extension U	H-138
Mickelson Media Inc.	E-55	Minerva Valley Cablevision Inc.	D-2010
Micor Video Equipment Sales Inc.	H-216	Thanel D. Ming	E-56
MICR Data Systems	H-19	Ministerio Radial Cristo Viene Pronto Inc.	B-117
The Microband Companies Inc.	B-116, E-55	Minneapolis MDS Co.	E-56
Microcom Inc.	E-55	Minnesota Broadcasters Association	G-18
Micro Communications Inc.	H-216	Minnesota Cable Communications Assn.	G-23
Microdyne Corp.	H-217	Minnesota Mining & Manufacturing (3M)	H-217
Microlect Co. Inc.	H-217	Minnesota Valley TV Improvement	B-117
Microlab/FXR	H-217	Minolta Corp.	H-217
Micromega (Bunker-Ramo Corp.)	H-217	Minority Broadcast Investment Corp.	H-8
Micronesia Broadcasting Corp.	A-1379	Minority MDS	E-56
Micro-Now Instrument Co. Inc.	H-217	Miracle Films	H-173
MicroSat	H-217	Miracle Rock Church	A-1379, B-117
Microsonics Inc.	H-217	Annie Mirgon	E-56
Microtime Inc.	H-217	Dean Misegadis	D-2010
Micro TV Inc.	E-55	Mississippi Association of Broadcasters	G-18
Microwave Associates Communications Co.	H-217	Mississippi Cable TV Assn.	G-23
Microwave Broadcast Services Inc.	E-55	Missouri Baptist College (ITFS Corp.)	B-117
Microwave Filter Co. Inc.	H-217	Missouri Broadcasters Association	G-18
Microwave Movies Inc.	E-55	Missouri Cable TV Assn.	G-23
Microwave Networks Inc.	H-19, H-217	The Curators of the University of Missouri	A-1379, B-117
Microwave Radio Corp.	H-217	Missouri Southern State College	B-117
Microwave Service Co.	E-55	Mr. Wizard Studio	H-173
Microwave Transmission Corp.	E-55	X. W. Mitchell & Associates	H-19
Microwave Video Services Inc.	E-56	Mitchell & Associates Inc.	H-8
Mid-Atlantic Cable	D-2009	Barry Mitchell	B-117
Mid-Michigan Wireless	B-116	Mitchell Camera Corp.	H-217
Mid-South Broadcasting	B-116	Mitchell County Television	B-117
Mid-America Cable TV Assn.	G-21	Jud Mitchell	E-56
Mid Coast Cable TV Inc.	D-2009	Tom Mitchell	D-2010
Midcontinent Cable Co.	D-2009	Mitsubishi International Corp.	H-217
Midcontinent Television of South Dakota	A-1379	MJM Communications Inc.	B-117
Mid-Florida Cable Construction Inc.	H-125	ML Media Partners L.P.	A-1379

If TV station and cable ownership information—especially group ownership data—is important to you, look for the *FACTBOOK Supplement*...

TV STATION & CABLE OWNERSHIP DIRECTORY

...from the series of **FACTBOOK Supplements**...
so moderately priced, you can afford to buy copies
for your entire staff or sales force.



FOR FURTHER INFORMATION call our Circulation Department collect: (202) 872-9200

MMDS (Multichannel Multipoint Distribution Service)	E-15	Lloyd A. Moriber	B-117
MMDS Inc.	E-56	Ned M. Moritz	B-117
MMDS Orangeburg Inc.	E-56	Mormon News Service	H-173
MMDS Owners	E-45	MOR Music TV	H-138
MMT Sales Inc.	E-56	Mor/New York	H-31
MMT Sales Inc.	H-36	Morongo Basin TV Club Inc.	B-117
MNK Enterprises	E-56	Moro TV Club	D-2011
Mobile-Cam Products	H-217	William Morris Agency Inc.	H-173
Mobile Park Properties Inc.	D-2010	Carroll F. Morris	D-2011
Modern Sound Pictures Inc.	H-173	Morris Communications Inc.	E-56
Modern Talking Picture Service Inc.	H-173	DeAlva T. Morris	D-2011
Mode 2 Productions Inc.	H-173	Morris Network Inc.	A-1380
Modulation Sciences Inc.	H-217	Morris Television & Video	H-173
Stuart E. Moen	B-117	Lasandra Morrow	B-117
Moffat Communications Ltd.	D-2010, D-2048	Morton Broadcasting Co.	B-118
Moffitt-Lee Productions	H-173	Lawrence L. Morton Associates	H-19
Warren F. Mogel	B-117	Moseley Associates Inc.	H-218
James Mogg TV	D-2010	John L. Mosle Jr.	E-56
Moguli Film Co.	H-173	Mosley Electronics Inc.	H-218
Mohawk/CDT	H-217	Kenneth Mossing	E-56
Mohawk Valley Broadcasting Inc.	A-1380	Motion Picture & Videotape Editors Guild, Local 776	G-36
Mole-Richardson Co.	H-218	Motion Picture Association of America Inc. (MPAA)	G-29
Monmouth Cablevision Assoc.	D-2010	Motion Picture Co. Inc.	H-19
Mono County Office of Education	B-117	Motion Picture Enterprises Inc.	H-173, H-218
Mono County Service Area No. 1	B-117	Motion Picture Export Association of America	G-29
Mono County TV Corp.	D-2011	Motion Picture Screen Cartoonists, Local 839 (IATSE)	G-36
Monroe Area Communications Inc.	D-2011	Motion Picture Set Painters & Sign-Writers, Local 729 (IATSE)	G-36
Monroe County Commissioners	B-117	Motion Picture Studios Electrical Lighting Technicians, Local 728 (IATSE)	G-37
Monroe Electronics Inc.	H-218	Motorola Inc.	E-56
James A. Monroe	D-2011	Motorola Inc.	H-218
LaJunta K. Monroe	D-2011	Moultrie Telecommunications Inc.	D-2011
City of Monroe, Water, Light & Gas Commission	D-2011	Mountain Bcstg. Corp.	A-1380
Montana Broadcasters Association	G-18	Mountain Cable Advertising Inc.	H-51
Montana CATV Assn.	G-23	Mountain Cable Systems Inc.	D-2011
Montana Partners	E-56	Mountaineer Cablevision Inc.	D-2012
Monterey County Superintendent of Schools	B-117	Mountain Shadows Cable TV	D-2011
Montgomery Cablevision & Entertainment Inc.	D-2011	Mountain States Bcstg. Inc.	B-118
Montgomery Line Construction Inc.	H-125	Mountain TV Network Inc.	B-118
Montgomery Publications Inc.	B-117	Mountain Valley Cable TV	D-2011
Monument TV	D-2011	Mountainview Cable	D-2012
Mony Financial Services	H-8	Mountain Zone TV Systems	D-2011
Moody Broadcasting Network	H-138	Mount Dutton Cable Corp.	D-2011
David P. Mooney	D-2011	Mount Mansfield Television Inc.	A-1380
Art Moore Inc.	H-37	Mountrail-Williams Electric Cooperative Inc.	E-56
Moore Bcstg. Inc.	B-117	Moviecraft Inc.	H-173
George Moore & Associates Inc.	H-8	Moviemax	H-150
Gwendolyn Moore	B-117	Moviepix	H-150
Paul M. Moore	B-117, E-56	Movietone News Inc.	H-173
Robert S. Moore	E-56	Movievue	H-150
Moore Video Productions Inc.	H-173	Moviola/J & R Film Co. Inc.	H-218
Moosehead Enterprises Inc.	D-2011	Moya, Villaneuva & Associates	H-31
Gene Moos	D-2011	MPAA (Motion Picture Association of America Inc.)	G-29
Mor-Comm	D-2011	MPB Technologies Inc.	H-19, H-218
Moran Communications Inc.	B-117	MPCS Video Industries Inc.	H-218
Ray Moran	B-117	MPO Videotronics	H-218
Morcom Systems Inc.	H-19	MRC Information Services Inc.	H-28
Morehead State University	D-2011	MRC Telecommunications Inc.	E-56
Morgan Co.	H-31	MRDS (div. of Warren Publishing, Inc.)	H-28
Morgan County Cable Co. Inc.	D-2011	MSGN (Madison Square Garden Network)	H-137
Morgan Murphy Stations	A-1380, B-117	MSI Telecom Consultants Group	H-19
City of Morganton	D-2011	MSOs (Cable Ownership - U.S.)	D-1965
Wayne E. Morgan	D-2011	MSTV (Association for Maximum Service Television Inc.)	G-17
Richard D. Morgese	E-56	MTA Market Research	H-28

Index to Contents

MT Communications Inc.	A-1380	National Academy of Television Arts and Sciences	G-29
MTD Enterprises Inc.	E-56	National Access TV	H-138
M-Tek Systems	D-2012	National and International Singles Television Network	H-150
MTL Systems Inc.	H-173	National Archives Multimedia and Publications	H-174
MTM Enterprises Inc.	H-173	National Association for Better Broadcasting	G-29
MTM Worldwide Distribution	H-173	National Association of Black Owned Broadcasters (NABOB)	G-29
MTN Broadcasting Inc.	B-118	National Association of Broadcasters	G-16
MTV: Music Television	H-138	National Association of Farm Broadcasters	G-30
MTV Latino	H-138	National Association of Manufacturers (NAM)	G-30
Muchmusic Network	H-153	National Association of Music Merchants Inc.	G-33
Mucip Inc.	H-125	National Association of Regulatory Utility Commissioners (NARUC)	G-30
Mullan TV Co.	D-2012	National Association of Retail Dealers of America (NARDA)	G-30
Muller Media Inc.	H-174	National Association of State Cable Agencies (NASCA)	G-30
Mullinville Cable TV	D-2012	National Association of State Radio Networks	G-30
Multi-Cablevision Co. of Livingston/Washtenaw	D-2012	National Association of Television Program Executives Inc. (NATPE)	G-30
Multichannel Distribution of America	E-56	National Association of Theatre Owners Inc.	G-30
Multichannel Distribution Service (MDS) Owners	E-45	National Association of Telecommunications	G-30
Multichannel Multipoint Distribution Service (MMDS) Owners	E-45	National Association of Broadcasters (NAB)	G-16
Multi-Channel MDS Inc.	E-56	National Association of Broadcast Employees & Technicians, Broadcasting & Cable Television Workers Sector of the Telecommunications Workers of America (NABET-CWA) AFL-CIO	G-37
Multichannel Media Inc.	E-56	National Black Media Coalition	G-30
Multichannel Multipoint Distribution Service (MMDS)	E-15	National Broadcasting Co. (NBC)	A-1380, H-174, G-55
Multichannel Networks	E-56	National Broadcasting Co. Inc., Network Engineering Dept.	G-60
Multi-Channel TV Inc. (San Juan, PR)	E-56	National Cable Advertising Inc.	H-45
Multichannel TV Inc. (Miami, TX)	D-2012	National Cable & Television Services Group	E-57
Multicomm Sciences International Inc.	H-19	National Cable Credit Assn.	G-30
Multi-Communications Services Inc.	E-56	National Cable Television Institute	G-30
Multi-Image Network	H-150	The National Cable Television Center and Museum	G-30
Multilink	H-218	National Cable TV Association Inc. (NCTA)	G-20
Multimedia Broadcasting Co.	A-1380	National Cable TV Cooperative Inc.	G-21
Multimedia Cablevision Inc.	D-2012, E-56	National Captioning Institute (NCI)	G-30
Multimedia Development Corp.	D-2012, E-57	National Community Network	H-150
Multimedia Entertainment	H-174	National Council of Churches - Department of Communication	G-33, H-174
Multi-Micro Inc.	E-57	National Economic Research Associates Inc.	H-19
Multiplier Industries Corp.	H-218	National Education Association	G-33
Multipoint Distribution Service (MDS)	E-1	National Electrical Manufacturers Association (NEMA)	G-30
Multipoint Information Systems Inc.	E-57	National Empowerment TV	H-139
Multi-Point TV Distributors Inc.	E-57	National Federation of Community Broadcasters	G-30
Multi Products International	H-218	National Film Board of Canada	H-174
Multi-Tech Communications	D-2012	National Geographic Television	H-174
Multi-Track Magnetics/Rangertone	H-218	National Guard Bureau	H-174
MultiVision Cable TV Corp.	D-2012	National Jewish TV (NJT)	H-139
Paul Mulvihill Limited	H-42	National MicroVision Systems Inc.	E-57
Munsch-Westenhauer Co.	B-118	National Minority TV Inc.	A-1380, B-118
John Muraglia	D-2012	National Music Publishers Assn. Inc.	G-33
Kenneth Murchison & Co.	H-8	National Press Club	G-30
Murfreesboro Cable TV	H-51	National Programming Service	G-71
Luke Murphy	D-2012	National Public Radio	G-30
Robert Murphy Associates	H-19	National Religious Broadcasters Inc.	G-33
Murray Cable TV Inc.	D-2012	National Research Group Inc.	H-25
Richard E. Murray	B-118	National Retail Federation Inc.	G-30
Muscatine Christian Bcstg.	B-118	National Rural Telecommunications Cooperative (NRTC)	G-71
Muscular Dystrophy Association	H-174	National Screen Service Group Inc.	H-31
Museum of Broadcast Communications	G-29	National-Standard Co.	H-218
The Museum of Television & Radio	G-29	National Telecommunications and Information Administration (NTIA)	G-14
Musifex Video Inc.	H-174	National Telemedia Council	G-30
Mutual Broadcasting System Inc.	H-138	The National Telephone Supply Co.	H-218
Mutual Broadcasting System Inc.	G-29	National Translator Association	G-30
Mutual Telephone Co.	D-2012	National TV Co.	E-57
MW TV Inc.	B-118, E-57	National Westminster Bank USA	H-8
Myers Reports	H-28	National Wireless Cable	E-57
Ronald L. Myers	B-118	National Wireless Video	E-57
Myvocom	D-2012	NationsBank	H-8
N		Nationwide CATV Auditing Services Inc.	H-20
N-1 Cablesystems Inc.	D-2048	Nationwide Marketing	H-174
NAB (National Association of Broadcasters)	G-16	Native Petroleum Inc.	E-57
Ivan Nachman	E-57	Julie E. Naughton	B-118
Nachman Wilfong Kem Partnership	E-57	Nautel Maine Inc.	H-218
NAC Inc.	H-218	Navair Ltd.	H-218
Nacom	H-125	Navajo Community College	B-118
Nady Systems Inc.	H-218	Navajo Nation	B-118
Nakamichi America Corp.	H-218	Navarro College	B-118
Nalpak Video Sales Inc.	H-218	The Navigator Group	H-20
Charles S. Namey	B-118	Navy Broadcasting Service/Navy News This Week	H-174
N & K LPTV Inc.	B-118	Navy Office of Information (OI-03)	H-174
Narda Microwave Corp.	H-218	NBC (National Broadcasting Co.)	H-174
Jeffrey Narod	B-118	NBC Enterprises Inc.	H-174
Narragansett Capital Inc.	H-8	NBD Pictures Ltd.	H-174
Narragansett Television LP.	A-1380	NBI TV Partners	E-57
NASA TV	H-138	N.C.E. of Florida Inc.	H-219
Nashoba Cable Services	D-2012	N-Com	D-2012
Nashville Cable Interconnect	H-51	NCS Industries	H-219
The Nashville Network (TNN)	H-138	NCTA (National Cable TV Association Inc.)	G-20
Nathan Associates Inc.	H-19	NDW Inc.	E-57
National Academy of Cable Programming	G-21	Nebraska Broadcasters Association	G-18
		Nebraska CATV Assn.	G-23

Nebraska Telecommunications Inc.	E-57	NewsWeb Corp.	A-1381
Nebraska Television Corp.	A-1380	NewsWorld International	H-151
James Necalse	E-57	New Visions Syndication Inc.	H-175
NEC America Inc.	H-219	New Vision Television	A-1381
City of Negaunee Cable TV	D-2012	New Wilmington Borough Cable TV	D-2013
James Nehil	D-2012	New World Communications Group	A-1381
Nelson County Cablevision Corporation	D-2012	New World Entertainment Ltd.	H-175
L. E. Nelson Sales Corp./Thom-EMI	H-219	New World Television	H-175
Nelsonville TV Cable Inc.	D-2012	New York Bible Society	H-175
Neotek Corp.	H-219	New York Interconnect	H-51
NEPSK Inc.	A-1380, D-2012	New York MDS Inc.	E-57
NESN (New England Sports Network)	H-139	New York 1 News	H-139
Net Cable Inc.	D-2012	The New York State Broadcasters Association	G-18
Netlink	G-71	Cable Television Association of New York	G-24
Netlink USA	H-139	The New York Times Co.	A-1381, B-118
Network Cable Inc.	D-2012	New Zoo Revue	H-175
Network Construction	H-125	Nexus Display Systems Corp.	H-219
Network Engineering Departments	G-60	Nexus Engineering Corp.	H-219
Network Music Inc.	H-174	NFL Films Inc.	H-175
Network One (N-1)	H-139	NGM Television Partners Ltd.	A-1381
Network Parent Companies (TV)	G-61	NGN (Nippon Golden Network)	H-140
ABC	G-61	Niagara Community TV Co-op	D-2013
CBS	G-62	Niagara Frontier Sports Productions	H-139
NBC	G-63	Nicholson-Muir Productions Inc.	H-175
Networks (Commercial TV)	G-51	Nick At Nite	H-139
Networks (ETV)	G-64	Nickelodeon	H-140
Neumade Products Corp.	H-219	John Nickle	D-2013
Neutrik Instrumentation Inc.	H-219	Nicolas Communications Corp.	B-119
Nevada Broadcasters Association	G-18	Hector Nicolau	A-1381
Newberger Greenberg & Assoc.	H-20	Nielsen Media Research	H-25
City of Newberry	D-2012	The 90's Channel	H-151
David Newborg & Associates Inc.	H-20	Nippon Animation Co.	H-175
New Born Channel	H-139	Nippon Golden Network (NGN)	H-140
Newburg Cable TV System	D-2013	Susan I. Nishimura	B-119
New Century Telecommunications	H-174	Nittany Media Inc.	D-2013
NewChannels Corp.	D-2013	NJT (National Jewish TV)	H-139
NEW Com.	E-57	Noble Productions Inc./Distribution	H-175
New Community Television & Productions Co. Inc.	B-118	Nobles Broadcasting Co. Ltd.	B-119
New Covenant Church	B-118	Louis Nocera	D-2013
New Culture Network	H-150	Noe Corp.	A-1381
New England Broadcasting Association	G-18	A. R. Nolan	E-58
New England Cable News	H-139	Nordiy's Telecom Inc.	D-2013
New England Cable Television Assn.	G-21	Norlicks Productions Ltd.	H-175
New England Cablevision	D-2013	George Norman & Co. Inc.	H-8
New England Digital	H-219	Ralph Gene Norman	B-119
New England Media Inc.	H-8	NDRPAK Corp.	H-219
New England Sports Network (NESN)	H-139	North American Bar Network (Tavern TV)	H-151
New England Spot Sales	H-37	North American Cable Corp.	D-2013
New England Tower Construction Co.	H-125	North American Cablevision	D-2013
New England Wireless Inc.	E-57	North American Communication Corp.	A-1381
New Hampshire Association of Broadcasters	G-18	North American Communications Corp.	D-2013
New Hampshire Wireless	E-57	North Bonneville Community Cable TV System	D-2013
Barbara J. Newhaus	B-118	North Carolina Association of Broadcasters	G-18
New Heritage Assoc.	D-2013	North Carolina CATV Assn.	G-24
New Heritage Carolina Corp.	D-2013	University of North Carolina	B-119
Newhoff-Blumberg Inc.	H-174	North Central Cable Television Assn.	G-21
New Hope Telephone Cooperative	D-2013	North Central LPTV-License Inc.	B-119
The New Inspirational Network	H-139, H-174	North Central Ohio TV Corp.	B-119
New Jersey Broadcasters Association	G-18	North Dakota Broadcasters Association	G-18
New Jersey Cable Television Assn.	G-23	North Dakota CATV Assn.	G-24
New Jersey Public Broadcasting Authority	B-118	Northeast Cable TV	D-2013
New Knoxville Telephone Co.	D-2013	Northeast Television Investors	A-1381
New Life Evangelistic Center Inc.	A-1380, B-118	Northeast Iowa Telephone Co.	D-2013
New Life World Outreach	B-118	Northeast Iowa TV Inc.	E-58
Tom Newman	D-2014	Northeast Louisiana Telephone Co. Inc.	D-2013
New Mass Media Inc.	A-1381	Northeast LPTV-License Inc.	B-119
New Mexico Broadcasters Association	G-18	Northeast Ohio Interconnect	H-51
New Mexico CATV Assn.	G-24	Northeast Video-Westchester	H-175
New Mexico Interconnect	H-51	Northern Cable Co. Inc.	D-2013
New Mexico Media Ltd.	E-57	Northern Cable Holdings Ltd.	D-2048
Newmeyer Associates Inc.	H-32	Northern Cablevision Ltd.	D-2048
New Miami Latino Bcstg. Corp.	A-1381	Northern California Conference Association	B-119
New Paris Telephone Co.	D-2013	Northern Cheyenne Tribal Schools	B-119
Newport Cablevision Inc.	D-2014	Northern Communications Inc.	D-2013
News/Broadcast Network Inc.	H-174	Northern Electric Cooperative Inc.	E-58
News 12 Long Island	H-139, H-51	Northern Lakes Cable TV	D-2013
Newschannel 8	H-139	Northern Lights Cable Corp.	D-2013
New Science Network	H-150	Northern Ohio Interconnect	H-51
Newsfilm Inc.	H-174	Northern Television Inc.	A-1381
NewSouth Bcstg. Corp.	B-119	North Florida MMDS Partners	E-58
Newspaper Advertising Bureau Inc.	G-31	Northfork TV Translator System	B-119
Newspaper Association of America	G-31	North Georgia Television	B-119
The Newspaper Guild (TNG)	G-37	North Gibson School Corp.	B-119
Newspaper Ownership of TV Stations	A-1395	North Lake Tahoe Community Foundation	B-119
Newspeople	H-20	Northland Communications Corp.	D-2013
News Plus	H-139, H-174	North Platte Television Inc.	A-1381
News Press & Gazette Co.	D-2014	Northridge Community Broadcasting Co.	B-119

Index to Contents

North Sherman TV Co-Op	B-119	Roy Olsen	D-2016
Northside Baptist Church	B-119	O. L. Teletronics	H-220
Northside TV Corp.	D-2015	Olympus Television Inc.	H-175
NorthStar Cable Inc.	D-2015	Omega Cable	D-2016
North Star Cablevision	D-2015	Omega Communications Inc.	D-2016
Northstar Entertainment Group Inc.	H-175	Omega Radiotelephone	E-58
Northstar Television Group Inc.	A-1381	Omicron Video	H-220
Northstate Cablevision Co.	D-2015	Omni-Microwave Assoc.	E-58
North Texas Communications Co.	D-2014	Omni III Cable TV Inc.	D-2016
North Valley Cable Systems Inc.	D-2014	Omnisphere Productions Inc.	H-175
Northway Village Council	B-119	Omnivision	B-120
Northwest Cable Advertising	H-52	Onda Capitol Inc.	B-120
Northwest Cable Ltd. Partnership	D-2015	Oneida Telephone Exchange	D-2016
Northwest Christian Broadcasting	B-119	Michael E. O'Neill	B-119
Northwest Communications Cooperative	D-2015, E-58	Oneonta Telephone Co. Inc.	D-2016
Northwest Communications Inc. (Bozeman, MT)	D-2015	101 Television	B-120
Northwest Communications Inc. (Havelock, IA)	D-2015	On Q	H-140
Northwest Communications Inc. (Philadelphia, PA)	E-58	Onslow Cooperative Telephone Association	D-2016
Northwestern Inc.	H-175	On The Air	H-176
Northwest Iowa Telephone Co.	D-2015	Opamp Labs Inc.	H-220
Northwest Mobile Television	H-175	Opinion Research Corp.	H-28
Northwest Monitoring Service	H-219	Opp Cablevision	D-2016
Northwest Satellite Network	E-58	Dr. Trygve Opsahl	B-120
Northwest Television Inc.	A-1381	OpTex	H-220
Northwoods Cable Inc.	D-2015	Optical Disc Corp.	H-220
Walter M. Norton	D-2015	Opus III	H-176
Nortronic Company	H-219	Keith O'Quinn	D-2016
Donald R. Norvell	B-119	Orange County Board of Commissioners	E-58
City of Norway CATV	D-2015	Orange County Newschannel	H-140
Norway Rural Telephone Co.	D-2015	Orban	H-220
Norwont Ltd.	D-2048	Oregon Association of Broadcasters	G-19
Nostalgia Television	H-140	Oregon Cable Communications Assn.	G-24
Nova Cable Management Inc.	D-2015	Oregon Community Cable TV Inc.	D-2016
Nova Cablevision Inc.	D-2015	Oregon Farmers Mutual Telephone Co.	D-2016
NOVA Communications	H-175	Organizations & Other Associations	G-25
NOVA Creative Group	H-32	Orion Broadcasting Systems	E-58
Nova Systems Inc.	H-219	Orion Network Systems Inc.	H-20
Harold Nowell	D-2015	Orion Television	H-176
The NPD Group	H-25	Orlando BDC-MMDS Co.	E-58
NPM Inc.	A-1382	Ornstein Communications Assoc.	H-20, H-8
NPR (National Public Radio)	G-30	Aracelis Ortiz	B-120
NSC Electronics Inc.	H-219	Clark Ortiz	B-120
NSI (N Systems Inc.)	H-219	Corali Ortiz	B-120
NTIA (National Telecommunications and Information Administration)	G-14	Orviston TV	D-2016
NTV International Corp.	H-175	Orwell Telephone Co.	D-2016
Nucorm Inc.	H-219	Osage Communications Inc.	D-2016
Fred A. Nudd Corp.	H-219	Osborn Communications Corp.	A-1382
NVC Arts	H-175	Osborn Construction Co.	H-125
N. W. Communications Inc.	D-2015	Frederik R. L. Osbome	D-2016
Nye County	B-119	Osborne's TV Cable	D-2016
Nytone Electronics	H-219	Jon Oscher	D-2016
O			
Oak Cable Systems Inc.	D-2015	Osram Corporation	H-220
Oasis Cablevision	D-2015	Osram Sylvania Inc.	H-220
Oasis of Love Club Inc.	B-119	Otari Corp.	H-220
Clarence & Lois Obey	D-2015	OTEC Communications Co.	D-2016
OCB Cablevision Inc.	D-2015	Peter Ottmar	D-2017
Ocean Bcstg. Assn.	B-119	Our Cable Systems Inc.	D-2017
Ocean City TV Assoc.	B-119	Our World Television	H-151
Oceania Bcstg. Network Inc.	A-1382, B-119	The Outdoor Channel	H-140
OCLI (Optical Coating Laboratory Inc.)	H-219	Outdoor Life Channel	H-151
O'Connor Engineering Labs	H-219	Outdoors Channel	H-151
Oconto Falls Cable TV	D-2015	Outdoors With Archie Phillips	H-176
Odetics Broadcast	H-219	Outlet Communications Inc.	A-1382
Offshore Broadcasting Corp.	A-1382	Ovation	H-151
Ogden Newspapers Inc.	B-119	Overseas Writers	G-31
Ogen Creative Services	H-32	Todd Overton	D-2017
Ogivy & Mather Public Relations	H-32	Tom Overton	D-2017
Ogletree Productions	H-175	Owen Broadcasting Enterprises	B-120
Ohio Association of Broadcasters	G-19	Buck Owens Production Co. Inc.	H-176
Ohio CATV Assn.	G-24	James W. Owens	B-120
Ohio Valley Service Co.	D-2016	Jim Owens & Associates Inc.	H-176
Ojal Assembly of God	B-119	Buck Owens Production Co. Inc.	A-1382
Kevin O'Kane	B-119	Owned & Operated Translators by TV Stations	B-264
Oklahoma Association of Broadcasters	G-19	Ownership of Cable Systems	D-1965
Oklahoma Cable Advertising Interconnect	H-52	Ownership of Television Stations	A-1361
Cable TV Operators of Oklahoma	G-24	Owners of Low Power TV Stations	B-95
Oklahoma Western Telephone Co.	E-58	Oxberry	H-220
Oldtown Community Systems Inc.	D-2016	James Oxner	B-120
Olean Television Station	B-120	P	
Olesen	H-219	Pacific Cable Services	H-125
Ole TV Network Inc.	H-151	Pacific Coast Cable Co.	D-2017
Ollig Utilities Co.	D-2016	Pacific Coast Pay Phones Inc.	H-125
Olmsted Cable Co. Corp.	D-2016	Pacific FM Inc.	A-1382
		Pacific Mountain Network	G-66

If finding the right person at the right TV station or cable system is important to you, look for the FACTBOOK Supplement...

PERSONAL CONTACTS: TV Stations & Cable Systems

...from the series of FACTBOOK Supplements...
so moderately priced, you can afford to buy copies
for your entire staff or sales force.



FOR FURTHER INFORMATION call our Circulation Department collect: (202) 872-9200

Pacific Northwest Cable Communications Assn.	G-21	PASS (Pro Am Sports System)	H-141
Pacific Recorders & Engineering Corp.	H-220	Passive Devices Inc.	H-220
Pacific Satellite	E-58	Patch Bay Designation Co.	H-220
Pacific Telecom Inc.	D-2017	Pathe Pictures Inc.	H-176
Pacific Telestations Inc.	B-120	Patient Movie Network	H-140
Pacific Tower Co.	H-220	Patrick/Hybl Communications	E-58
Packaged Lighting Systems Inc.	H-220	Patrick Communications Corp.	H-20
Pactel Paging Inc.	E-58	Pat's Inc.	D-2017
Dominic Padilla	D-2017	Patterson Studios Inc.	H-176
Paging Systems Inc.	E-58	Myron Pattison	D-2017
Dale E. Painter	B-120	Paugus Television Inc.	A-1384
Paint Valley Cable Co. Inc.	D-2017	Paul Communications Inc.	E-58
Paisano Bcstg.	B-120	Pauлист Productions	H-176
Paisano Productions	H-176	Paxson Communications Corp.	A-1384, B-120
Palladium Entertainment Inc.	H-176	Paxton Cable Television Inc.	D-2017
Palm Beach Television Broadcasting Inc.	B-120	Paxton Media Group Inc.	A-1384
Palmer Communications Inc.	A-1382, E-58	Jerry A. Payne	E-58
Estate of Kenneth E. Palmer	E-58	Travis Payne	D-2018
Palmer Mutual Telephone Co.	D-2017	Pay TV & Satellite Services	H-128
Palmetto Cable TV Inc.	D-2017	Pay TV Services	H-20
Palm Springs Interconnect	H-52	Payview Limited	H-220
Palo Cooperative Telephone Assn.	D-2017	PBS Video	H-176
Paloma Broadcasting Co. Inc.	B-120	Pennsylvania Cable Network	H-140
Paltex International	H-220	PCNC (Pittsburgh Television News Channel)	H-140
Pan American Broadcasting Co.	H-42	PDQ Cable Construction Inc.	H-125
Panasonic Communications & Systems Co.	H-220	P. D. Q. Cable TV Inc.	D-2018
P & H Inc.	H-125	PDQ Catv Supply Inc.	H-220
Panhandle Telecasting Co., Gen. Partnership	A-1382	Peach State Cable Co.	D-2018
Panora Cooperative Telephone Assn.	D-2017	Peachtree Cable TV Inc.	D-2018
Panorama Broadcasting Co.	A-1382	Peca Inc.	H-220
Pan Pacific Television Inc.	A-1382	PEC Cable	D-2018
Panther Valley Services Inc.	D-2017	Peckham Productions Inc.	H-176
Pantomime Pictures Inc.	H-176	Pecoco Inc.	D-2018
Thomas Papadakis	D-2017	Peerless Industries	H-220
Pappas Telecasting Companies	A-1382, B-120	Pegasus Broadcast TV L.P.	A-1384
Paradigm Communications Inc.	D-2017	Pegasus Cable Television	D-2018
Paradise Superstation Ltd. Inc.	B-120	Pegasus Capital Management	H-8
Paradise Valley TV Assn.	B-120	Peirce-Phelps Inc.	H-220
Paragon Communications	D-2017	Pembina Cable	D-2018
Paragon Entertainment Corp.	H-176	Pencor Services Inc.	D-2018
Paragould City Light & Water Commission	D-2017	Pending Applications for New TV Stations	A-1357
Parallex	H-20	Donald K. Pendleton	E-58
Parallex Data Systems & Services	H-220	Pennarama	H-140
Paramount Designs Inc.	H-20	Penn Central Broadcasting Inc.	B-120
Paramount Television Group	H-176	Pennebaker Associates Inc.	H-176
Paramount Television Network Production	H-176	Claude A. Pennington	D-2018
Parasol 2	H-151	Veal Pennington	B-120
Par Cable Inc.	D-2017	Penn National Racing Alive (TELEBET)	H-140
Parenting Satellite Television Network (PSTN)	H-151	Pennsylvania Association of Broadcasters	G-19
The Parents Channel	H-151	Pennsylvania Cable Television Assn.	G-24
Parent Television	H-151	Pennsylvania Classic Cable L.P.	D-2018
Mark Parechan	B-120	Penny & Giles Inc.	H-220
Park Bcstg. Co.	B-120	Pensacola ACTS Inc.	B-120
Park City Television	B-120	Pentecostal Revival Assn. Inc.	B-120
Park Communications Inc.	A-1382	People's Cable TV Inc.	D-2018
Tom Parker Producer/Distributor	H-176	People's Choice TV Partners	E-58
Roy Parker	D-2017	People's Communications	B-120
Park Leasing Co.	H-8	Peoples Telephone Co. (Iowa)	D-2018
Park Place Bcstg. Co.	B-120	Peoples Telephone Co. Inc. (Tennessee)	D-2018
Parsen Electric Co.	D-2017	Peoples TV Assn.	B-120
Robert G. Parsons	D-2017	Peoria Satellite Radio Corp.	B-120
Partners in Communication	D-2017	PEP Inc.	H-221
Paso del Norte Bcstg. Corp.	A-1382	Peregrine Communications	H-176

Index to Contents

Peregrine Film Distribution	H-176	P. I. Tool Supply	H-222
Perenchio TV Inc.	A-1384, B-120	Pittelli & Partners	H-20
Perennial Pictures Film Corp.	H-176	Pittsburgh Television News Channel (PCNC)	H-140
Benjamin Perez	B-121	Pittsburgh National Bank	H-8
Joseph M. Perez	B-121	T. R. Pitts Co.	H-222
Rey F. Franco Perez	B-121	Placer Cable	D-2019
Performance Cable L.P.	D-2018	Plains Cable Systems	D-2019
Performance Cable TV Products	H-221	Plains-Paradise TV District	B-121
Periodical & Book Publishing Firms with TV Ownership	A-1395	Planet Central TV Network	H-151
Alvin H. Perlmutter Inc.	H-176	Plantation Cablevision Inc.	D-2019
Perrot "The Battery People"	H-221	Plasmec Systems Ltd.	H-222
Perry Channel 69 TV Inc.	B-121	Platteville Cable TV Corp.	D-2019
Donald A. Perry & Associates Inc.	H-20, H-8	Playboy Entertainment Group Inc.	H-177
Phillip O. Perry	E-58	Playboy TV	H-140
Perry Translators Inc.	B-121	Playhouse Pictures	H-177
Sonny Persad	B-121	Plaza Microvision L.P.	E-58
Pershing County	B-121	Pleasant Ridge Cablevision Inc.	D-2019
The Personnel Laboratory Inc.	H-20	Pleasant TV Co. Inc.	D-2019
Perspective Communications Inc.	B-121	AnnElizabeth Plenderleith	B-121
Pesa Chyron Group	H-221	Plentywood Cable TV Co.	D-2019
Austin B. Petersen	B-121	Richard L. Plessinger	B-121
Gregory A. Petersen	B-121	Plevna Public School Trustees District No. 55	B-121
Kurt J. Petersen	B-121	Glenn R. Plummer	B-121
Peter Rodgers Organization	H-177	Karin A. Plummer	B-121
Petracom Inc.	A-1384	Plymouth Rubber Co.	H-222
Petry Television Inc.	H-37	PMT Investments	E-58
Pet Television Network	H-151	PM Video Corp./AVIUS	H-125
Robert H. Pettitt	B-121	Pocahontas Cablevision L.P.	D-2019
Petty General Construction Co. Inc.	D-2018	Podesta-Moller Inc.	D-2019
PFB Concepts	H-221	Kenneth W. Poindexter	D-2019
Lucille Pfingsten	B-121	Point of View Productions	H-177
PFM Electronics	H-221	Polar Bcstg. Inc.	B-121
John Phalen	B-121	Polar Broadcasting of Arizona Inc.	B-121
Pharis Bcstg. Inc.	B-121	Polaroid Corp.	H-222
Phase One Communications Inc.	H-20	Pole Line Construction	H-125
Phelps Dodge Corp.	D-2018	Polk County Bcstg. Co.	B-121
Philadelphia Cable Advertising	H-52	Pollack/Belz Communications Co. Inc.	A-1384
Philadelphia National Bank	H-8	Polynesian Media Ltd.	B-121
Philadelphia Park Live	H-140	Pompey Mountain Bcstg. Co.	B-121
Philippi Communications System	D-2018	Ponca/Universal Holdings Inc.	D-2019
Phillips Broadband Networks Inc.	H-221	Ponce-Nicasio Broadcasting Ltd.	A-1384
Phillips Components	H-221	Ponderosa Cablesystems Ltd.	D-2020
Phillips Credit Corp.	H-8	Ponyland Bcstg. Co.	B-121
Alan Phillips	D-2018	John Poole	D-2020
Nancy & Ted Phillips Co.	E-58	Popcom Channel	H-151
Phillips County TV Translator	B-121	Kyle T. Pope	B-121
Phillystran United Ropeworks USA Inc.	H-221	Porchey Research Inc.	H-28
John H. Phipps Inc.	A-1384	Portac Inc.	H-222
Phoenix Films/BFA Films & Video Inc.	H-177	Porta Com/Anchor Communications	H-192
Phoenix Cable Inc.	D-2018	W. R. Portee	B-122
The Phoenix Communications Group	H-177	Porter/Novelli	H-32
Phoenix Contact Inc.	H-221	Charles Porter	D-2020
Phoenix Entertainment Group Inc.	H-177	H. K. Porter Inc.	H-222
Phoenix Manufacturing Co. Inc.	H-221	Portland Broadcasting Inc.	A-1384
Phonoscope Inc.	D-2019	Port TV Cable Co.	D-2020
Photo Electronics Corp.	A-1384	Post-Newsweek Cable Inc.	D-2020
Photographic Equipment Service Inc.	H-221	Post-Newsweek Stations Inc.	A-1384
Photo-Sonics Inc.	H-221	Post Communications Inc.	D-2020
Physicians News Network	H-140	The Post Co.	A-1384
Pickwick Cablevision	D-2019	Postville Telephone Co.	D-2020
Pico Products Inc.	H-222	Kathy Potera	B-122
Pictures & Sound Inc.	B-121	Potomac Instruments Inc.	H-222
Piedmont Cable Corp.	D-2019	Potomac Television/Communications	H-177
Piedmont Telephone Membership Corp.	D-2019	Powder River Cable TV Inc.	D-2020
Floyd S. Pike Electrical Contractors	H-125	Howard Powell	D-2020
Pikes Peak Broadcasting Co.	A-1384, B-121	Louis F. Powell	E-58
Pike's Peak TV Assn.	D-2019	Power & Telephone Supply Co. Inc.	H-222
Pilot Productions Inc.	H-177	Power Conversion Products Inc.	H-222
PIN (Product Information Network)	H-141	Power-Optics Inc.	H-222
Pine Island Telephone Co.	D-2019	Power Technologies Inc.	H-222
Pinellas County Schools	B-121	Powertronics Equipment Co. Inc.	H-222
Pine Mountain Christian Broadcasting Inc.	A-1384	PPC (Production Products Co.)	H-222
Pine Ridge Cable TV	D-2019	Prairie Co-Ax TV Ltd.	D-2048
Pinewild Cable TV	D-2019	PrairieLand Cable Partnership	E-58
Ron Pingel	E-58	Prairieview TV Inc.	B-122
Pinnacle Cable Services	H-20	Praise The Lord Studio Chapel	B-122
Pinnacle Communications Inc.	H-177	PR & Promotion Companies	H-30
Pinnacle Systems Inc.	H-222	PR Associates	H-20
Pinzone Communications	H-222	Precht Communications Inc.	A-1385
Pioneer Cable Inc.	D-2019	Precise Power Corp.	H-222
Pioneer New Media Technologies Inc.	H-222	Precision Marketing Associates	H-177
Pioneer Printing Co. Inc.	B-121	Precision Time	H-222
Pioneer Valley Interconnect	H-52	Preferred Cable	D-2020
Pipe-Piper	H-222	Preformed Line Products Co.	H-223
Timothy A. Pipher	B-121	Premier Broadcasting Co. Inc.	B-122
Piscos Microcable Partnership	E-58	Premiere Cable II Ltd.	D-2020
Pitcairn Community Antenna System	D-2019	Premiere Television Sales	H-42

Premiere TV Ltd. E-59
 Presbyterian Church (USA) G-33
 Presco Corp. E-59
 Curtis Prescott D-2020
 Press Television Corp. A-1385
 Prestige Cable TV Inc. D-2020
 Pvue Channel H-141
 Price Communications Corp. A-1385
 Price County Telephone Co. D-2020
 Ginger A. Price B-122
 Grady L. Price Jr. B-122
 Nathan Price B-122
 Prime Cable Corp. D-2020
 Prime Cities Bcstrs. Corp. of Mississippi A-1385
 Primedia Productions Ltd. H-177
 Priem SportsChannel Networks H-141
 Primestar G-71
 Prime Ticket Network H-141
 Prime Ticket San Diego H-141
 Primetime 24 H-141
 Primetime Cable Ads H-52
 Prime Time Christian Broadcasting Inc. A-1385, B-122
 Primetime Entertainment Inc. H-177
 Prime Time School Television H-177
 Prime Time 24 G-71
 Primrose Film Productions Ltd. H-177
 Princetown Cable Co. D-2020
 James W. Pringle B-122
 Printz Communications H-177
 Prism H-141
 Prism Broadcasting Network Inc. B-122
 Vincie Pritchard B-122
 Private Cable Communities Inc. D-2020
 Privatenet Inc. H-20
 Private Networks Inc. E-59
 Morris G. Prizer D-2020
 Pro-Communications Inc. E-59
 Pro Am Sports System (PASS) H-141
 Pro Battery Inc. H-223
 Probot Communications Inc. H-223
 Pro Brand International Inc. H-223
 Prodelin Corp. H-223
 Producers Guild of America Inc. G-37
 Product Information Network (PIN) H-141
 Production & Satellite Services Inc. (PSSI) H-20, H-177
 Production Masters Inc. H-177
 Production Products Co. (PPC) H-222
 The Production Studio H-177
 Professional Cards vii, vii
 Professional Design Products Inc. H-223
 Professional Engineers & Consultants H-20
 Professional Film & Video Equipment Association G-31
 Professional Impressions Media Group B-122
 Program Entertainment Group H-177
 The Program Exchange H-177
 Programmers Clearinghouse G-71
 Programmers Warehouse G-71
 Program Promotion Service H-32
 Program Sources & Services (TV & Cable) H-154
 Program Syndication Services Inc. H-177
 Progressive Cable Communications Inc. D-2020
 Progressive Communication Inc. E-59
 Progressive Technologies Co. E-59
 Project Services Inc. D-2021
 Promark H-177
 The Promo Channel H-177
 Promotion & Marketing Executives in the Electronic Media G-31
 Promotion Companies—See Public Relations & Promotion Companies.
 Promotion Recruiters H-20
 Proserv Television H-177, H-20
 Prostar H-20
 Protech Audio Corp. H-223
 Protecto Wrap Co. H-223
 Protestant Radio & Television Center G-33
 Provandie & Chirurg Inc. H-20
 Providence Journal Broadcasting Corp. A-1385, B-122
 James W. Pry II B-122
 PSSI (Production & Satellite Services Inc.) H-177
 PSTN (Parenting Satellite Television Network) H-151
 PTR Television Inc. B-122
 Publications in Television & Related Fields H-117
 Public Broadcasting Service (PBS) G-64
 Public Broadcast Marketing Inc. H-37
 Public/Educational TV Stations A-1265
 Public Interest Broadcast Group Inc. A-1385
 Public Interest Corp. A-1385
 Public Interest Video Network H-142

See our ad on the BUYERS' GUIDE divider page in the SERVICES Volume.

Philips Broadband Networks, Inc.



PHILIPS

100 Fairgrounds Dr., Manlius, NY 13104 800-448-5171 In NYS: 800-522-4474

Public Media Incorporated Television H-178
 Public & Educational TV Networks G-64
 Public Relations & Promotion Companies H-30
 Publishers Information Bureau Inc. (PIB) G-31, H-28
 Publishing Firms Ownership of TV Stations A-1395
 Pubmark H-25
 Pulitzer Publishing Co. A-1385, B-122
 Bill Purcell D-2021
 Purita De Los Angeles Sicilia B-122
 Dennis A. Puvalowski E-59
 Pym's Cable Brokerage Inc. H-8
 Pyramid Communications Corp. H-125
 Pyramid Connectors Inc. H-223
 Pyramid Films Corp. H-178

Q

Q2 H-142
 Q-BIT Corp. H-223
 Q Corp. B-122
 QED Enterprises H-178
 QEI Corp. H-223
 Q. E. Manufacturing Co. H-223
 Qintex Entertainment Inc. H-178
 QSI Systems Inc. H-223
 Q-TV H-223
 The Ward L. Quaal Co. H-20
 Quad Cities/Cedar Rapids Interconnect H-52
 Quadrangle Communications Inc. E-59
 QuadTech Inc. H-223
 Qualcomm Electronics E-59
 Quality Cable Inc. D-2021
 Quality Cablevision of Oklahoma Inc. D-2021
 Quality RF Services Inc. H-223
 Quality Video Supply Corp. H-223
 Jim O. Qualls D-2021
 Quanta Corp. H-223
 Quantel Inc. H-223
 Quantum Marketing International Inc. H-178
 Bill Quarles D-2021
 Quartet Films Inc. H-178
 Quartet International Inc. H-178
 Queen City III Ltd. Partnership A-1385
 W. W. Quenzer D-2021
 Questar Inc. D-2021
 Quest Communications D-2021
 Queststar H-8
 QuickSet International Inc. H-223
 Nelly Quiles B-122
 Quincy Broadcasting Co. A-1385
 Quincy Community TV Assn. Inc. D-2021
 Quincy Jones Bcstg. Inc. A-1385
 Quinter Cable Co. D-2021
 Quotron Systems Inc. H-223
 QVC Fashion Channel H-142
 QVC Inc. H-142

R

Arlen Raasch B-122
 Rabin Research Co. H-28
 Radcliffe Cablevision Inc. D-2021
 Radiant Light Broadcasting B-122
 Radiation Systems Inc. (Mark Antennas Division) H-223
 Radio & Television Packagers Inc. H-178
 Radio/TV Engineering Co. H-21
 Radio Advertising Bureau Inc. (RAB) G-31
 Radio Advisory Board of Canada G-34
 Radio & Television Correspondents Association G-31
 Radio & Television Research Council G-31
 Radio & Television Sound Effects, Local 844 G-37
 The Radio Club of America Inc. G-31
 Radio Enterprises of Ohio Inc. E-59
 Radio Free Europe/Radio Liberty Inc. G-31
 Radio New Jersey B-122

Index to Contents

Radio Resources and Services Corp.	H-224	Regulatory Agencies (State) for Cable TV	G-15
Radio's Reliable Resources	H-21	Patty W. Reid	B-123
Radiotelevision	H-178	Gerald D. Reilly	H-8
Radio Television News Directors Association (RTNDA)	G-31	Reifen Television	A-1386, H-38
Radio Television Portugal	H-142	Reliable Electric/Utility Products	H-224
Radio Tower Co. Inc.	H-224	Religious Television Associates	G-33
Radio-TV Reports	H-26	Rembrandt Films	H-178
RAE Cable	D-2021	Renaissance Cable	D-2022
Carl Ragsdale Associates Ltd.	H-178	Renaissance Communications Corp.	A-1386
RAI-USA	H-142	Renard Communications Corp.	B-123
Ral Corp.	H-178	Renco Inc.	H-224
Rainbow Advertising	H-52	Renda Broadcasting Network	B-123
Rainbow Broadcasting Inc.	A-1385	Renegade Productions	H-178
Rainbow Ministries Inc.	B-122	Renegade Publications	H-32
Raleigh Studios	H-178	Reno Cable Co.	D-2022
Ramar Communications Inc.	A-1385, B-122, E-59	Renville County TV Corp.	B-123
RAM Control	H-21	Reporter Times Inc.	B-123
Ramko Research Inc.	H-224	Republic of Philippines TV (RPTV)	H-151
Glenn R. Ramsey	D-2021	Republic Pictures Corp.	H-178
Rancho Santa Margarita Cablevision	D-2021	Request Television	H-142
Rancilio Associates Inc.	H-224	Research Counsel of Washington	H-21
Wardner E. Randolph	B-122	The Research Group	H-21
R & R Cable Co. Inc.	D-2021	Research International	H-28
R & R Media	A-1386	Research Organizations (Market & Audience)	H-25
Rangertone Research Inc.	H-224	Research Systems Corp. (ARS)	H-25
Range TV Cable Co. Inc.	D-2021	Reseau de l'Information (RDI)	H-151
Rank Cintel Unimedia	H-224	Reservation Telephone Cooperative	D-2022
Rapid Choice TV	E-59	Response Analysis Corp.	H-28
Rasco	H-46	Response Bcstg. Corp.	B-123
Rastus Bcstg.	B-122	Reteitalia	H-178
Ratelco Inc.	H-224	Retel TV Cable Co. Inc.	D-2022
RATNET (Rural Alaska Television Network)	H-142	Retherford Publications Inc.	B-123
Ravenna Cable Systems	D-2021	Retlaw Enterprises Inc.	A-1386
Raven Screen Corp.	H-224	Arnold J. Rettig	B-123
Raychem Corp.	H-224	Reuters Ltd.	H-178
Raycom Sports & Entertainment	H-178	Reymer & Associates Inc.	H-21, H-28
Raymond International	H-178	Zenon Reynarowych	B-123
Stan Raymond & Associates Inc.	H-8	Reynolds Cable TV Inc.	D-2022
Raystay Co.	D-2021	RFE/RL Inc.	G-31
Raytheon Co.	H-224	R. F. I. Co. Inc.	E-59
RBC Inc.	B-123	RF Scientific Transportables Inc.	H-224
RCA Broadcast/GE Support Services	H-224	RF Systems—See Jerrold Communications	
RCC-TV	B-123	RF Technologies	H-224
RCH Cable	H-21	RF Technology Inc.	H-224
RCH Communications Inc.	D-2021	Rhode Island Broadcasters Association	G-19
RCI Systems Inc.	H-21	Rhodes Productions	H-179
R-Columbia Products Co. Inc.	H-224	Ruth Rhodes	B-123
The R Corporation	H-32	Rib Lake Telephone Co. Inc.	D-2023
R. D. S. Bcstg. Inc.	A-1386	Rice Communications	H-21
Reach Electronics Inc.	H-224	Cecil L. Richards Inc., Media Brokers	H-8
Reading Bcstg. Inc.	A-1386	Richardson Electronics	H-224
Readlyn Telephone Co.	D-2021	Richardson Electronics Ltd.	H-224
The Real Estate Network	H-151	Paul E. Richards	D-2023
Real Estate Television Network	H-151	Richard Richards	B-123
Real-To-Reel Productions	H-178	Richland Grant Telephone Co-op Inc.	D-2023
Recording Industry Association of America Inc.	G-31	Evangelina Richman	B-123
Recortec Inc.	H-224	Ricsher Productions Ltd.	H-179
RecoveryNet: The Wellness Channel	H-151	Ridgeville Telephone Co.	D-2023
Jay Redack Productions	H-178	Rilkin & Assoc.	D-2023
Red Birmingham F Partnership	E-59	Rigel Communications Inc.	D-2023
Red Charleston F Partnership	E-59	Richard H. Riggs	H-21
Red Hill Telecommunications Corp.	E-59	Right Cable Construction Co.	H-126
Red Honolulu F Partnership	E-59	John C. Riley	D-2023
Red Indianapolis F Partnership	E-59	Ringsted Cablevision Ltd.	D-2023
Red Lion Television Inc.	A-1386	Rio Cablevision	D-2023
Red Memphis F Partnership	E-59	Ripley Co.	H-224
Red River Broadcast Corp.	A-1386, B-123	Ripley's Inc.	H-126
Red River Cable TV	D-2022	Riteman & Company	H-32
Red Ryder Enterprises Inc.	H-178	Ritmoson	H-151
Redwood TV Improvement Corp.	B-123	Ritzel Communications Inc.	H-8
Reed Boys Trust	B-123	Miguel Rivera	B-123
Harry W. Reed II	B-123	River City Bcstg. Corporation	B-123
Leon Reed	D-2022	Rivers Associates Inc.	H-224
Margie P. Reed	B-123	Riverton Cable TV Inc.	D-2023
Reel Movies International	H-178	Riverton Fremont TV Club Inc.	B-123
Reeltime Distributing Corp.	H-178	Riviera Productions	H-179
Reeves A/V Systems Inc.	H-178	Riviera Utilities Cable TV	D-2023
Reeves Communications Corp.	H-178	RKO Pictures	H-179
Ellen Reeves	B-123	RMS Electronics Inc./CATV Division	H-225
Warren T. Reeves	B-123	RMT Engineering Inc.	H-225
Regal Cable TV Installation Inc.	H-125	ROB-ART Inc.	E-59
Regents of the University of New Mexico	B-123	Martin Roberts & Associates Inc.	H-32
Regional & State Cable Assns.	G-20	Roberts Bcstg. Co.	A-1386
Regional Cable TV	D-2022	Robinson/Jeffrey Associates Inc.	H-8
Regional Reps Corp.	H-38	Gerald J. Robinson	A-1386
Register Data Systems	H-224	Robinson, Lake, Lerer & Montgomery	H-32
Register TV News	B-123	Jim Roby	D-2023

Rochford Realty & Construction Co.	D-2023
Rock Associates Inc.	H-21, D-2023
Rock County Telephone Co.	D-2023
Rockingham Construction Co. Inc.	H-126
Rock Point School Inc.	B-123
Rockport Telephone Co.	D-2023
Rock Solid Productions	H-179
Rocksprings-Canyon TV Co. Inc.	D-2023
Rocky Mountain Cable Television Assn.	G-22
Rocz Dudeck Leas Partnership	E-59
Ronald N. S. Rocz	E-59
Rodelco Electronics Corp.	H-225
Rodgers Cable TV Inc.	D-2023
George Rodman Associates	H-21
Alma L. Rodriguez	B-123
Jose Rodriguez	B-123
Jose Luis Rodriguez	B-123
Miguel Rodriguez	B-123
Robert Rodriguez	B-124
Richard H. Roffman Associates	H-179, H-32
Rogers American Cablesystems Inc.	D-2023
Rogers Cablesystems Ltd.	D-2048
Rogers Engineering	H-21
Lawrence H. Rogers II—General Management Consultants	H-21
Elizabeth A. Rogge	B-124
Rohde & Schwarz Inc.	H-225
Daniel S. Roher Inc.	H-32
Rohn	H-225
Roh Products	H-225
David E. Rolan	D-2023
The Roland Co.	H-179
Glenn Roland Films	H-179
Romance Classics	H-152
George Romano Ltd.	H-8
Ronceverte Television Corp.	D-2023
Ronda Cable Co. Inc.	D-2023
Roome Telecommunications Inc.	D-2024
Rootstock Communications	H-179
Rosco Laboratories Inc.	H-225
Roscor Corp.	H-225
Rose Brand	H-225
Warren Rosenberg Video Services	H-179
Rosenfilm	H-179
Gary A. Rosen, Trustee	A-1386
Robert Rosenheim Associates	H-179
John M. Roskowski	D-2024
Roslin Spot TV Sales	H-38
Rosner Television Systems Inc.	H-21
Ross Communications Inc.	E-59
David K. Ross	B-124
Ross Video Ltd.	H-225
Berl Rotfeld Productions Inc./Sports Legends Inc.	H-181
Roundtree Communications	E-59
Roundup TV Tax District	B-124
Robert W. Rounsaville & Associates	H-8
Jack Rourke Productions	H-179
Marilyn Rouse	E-59
Rowe International Inc.	H-179
William K. Rowell	B-124
Cliff Rowzee	D-2024
Royal Telephone Co.	D-2024
Howard F. Roycroft	B-124
Silas F. & Victoria D. Royster	B-124
RPG Diffusor Systems	H-225
RPS Communications	H-21
RPTV (Republic of Philippines TV)	H-151
RTI Research Technology International	H-225
RTP-USA	H-142
Ruarch Associates	B-124
Robert H. Ruark	B-124
Rubicon Corp.	H-179
Ruby Valley Cable Co. Inc.	D-2024
Ruder Finn Inc.	H-32
Robert R. Rule	B-124
Sherry Rullman	E-59
Stephen Rullman	E-59
Rumbaut & Associates	H-8
Runestone Telephone Association	D-2024
Runkle, Nilson & Co. Inc.	H-8
Runway Club	H-179
Rural Alaska Television Network (RATNET)	H-142
Rural Electric Cooperative Inc.	E-59
Rural Missouri Cable TV Inc.	D-2024
Rural Route Video	D-2024
Rural Services of Central Minnesota Inc.	B-124
Rural Television System Inc.	B-124, E-59
RuralVision Central Inc.	E-59

Patriot Commercial Antenna Systems

From Satellite Export & Engineering

- 4.5 METER Solid
- 3.7 METER Solid
- 3.1 METER Solid
- 2.4 METER Solid
- 1.8 METER Solid
- 1.2 METER OFFSET
- .9 METER OFFSET
- .5 METER OFFSET
- .45 METER OFFSET

Complete Ku-systems for educational, sports & ethnic programming.

Broadcast & Cable Equipment

- Dual & Single Axis Controllers
- Broadcast Receivers
- Multibeam Feed Systems
- Commercial Feeds
- Commercial LNBS
- PC Controlled Receivers & Controllers

Including:

- Feeds
- Receivers
- LNBS
- LNBF (Dual & Single)
- Cable Kits

PATRIOT

CALL FOR PRICING:

Satellite Export & Engineering

1007 Industrial Avenue • Albion, Michigan 49224 - USA
Phone: (517) 629-5990 • Fax: (517) 629-6690

RuralVision South Inc.	E-59
Russell Communications	B-124
Russell Marketing Research Inc.	H-28
Russell Municipal Cable TV	D-2024
Russell-Rowe Communications	A-1386
Russian American Broadcasting Co.	H-179
Russian Television Network Inc.	H-142
James Rutherford	B-124
Rutter-Dunn Communications	H-21
RW Productions	H-179
Ryan Ball Partnership	E-59
Rycom Instruments Inc.	H-225
C. T. Ryder	B-124

S

S, The Shopping Channel	H-152
Saban International	H-179
Sachs Communications Inc.	H-225
Sachtler Corp. of America	H-225
Saco River Communications Corp.	E-59
Sacred Heart Program Inc.	H-179
Sadelco Inc.	H-225
Sadelco R & D	H-225
Safety Alert Monitor	H-225
Saga Communications Inc.	A-1386
Sage Broadcasting Corp.	A-1386, B-124
Sage Entertainment Inc.	H-179
James P. Sage	D-2024
Saguaro Cable Investors L.P.	D-2024
SAIC/Information Display Systems	H-225
St. Augustine's College	B-124
St. Croix Cable TV	D-2024
St. Croix Telephone Co.	D-2024
Sainte Ltd.	A-1386, B-124
St. John Telephone Co.	D-2024
St. Marys TV	D-2024
Salem Broadcasting Co.	B-124
Salem Mobile & Modular Home Sales Inc.	E-59
Sales & Marketing Executives International	G-31

Index to Contents

Sales & Transfers of Television Stations 1949-1994	A-1396	Schiff-Jones Ltd.	H-179, H-21
Salescaster Displays Corp.	H-225	Schindler Community TV Services	B-125
Sales Representatives of TV Stations	H-33	Schmalz Construction Ltd.	H-126
Sales Representatives, Cable TV	H-43	Schmid Telecommunication America Inc.	H-226
Salina-Spavinaw Telephone Co.	E-60	Karl A. Schmidt	B-125
Salisbury Educational Bcstg. Foundation	B-124	Schneider Corp. of America	H-226
Salish Kootenai College	B-124	Neal Schnog	D-2025
Patrick Salis	B-124	James H. Schroeder	E-60
Salmon River Communications Inc.	B-124	Schuessler Case Co. Inc.	H-226
Salmon River Communications L.P.	A-1386	Veronica D. Schuetter	B-125
Salt of the Earth Bcstg. Corp.	A-1386	Robert Schuller Ministries	H-180
Mary C. Salvato	E-60	Schurz Communications Inc.	A-1387, D-2025
Sammons Cable Ad Sales	H-52	Schuyler Bcstg. Corp.	A-1387
Sammons Communications Inc.	D-2024	Schuykill Valley Trans Video Corp.	D-2025
Howard W. Sams & Co.	H-21	Murray Schwartz Enterprises	H-180
Samson Technologies Corp.	H-225	The Sci-Fi Channel	H-142
San Antonio Channel 2 Inc.	B-124	SCI Cable Inc.	D-2025
San Antonio College	B-124	Scientific-Atlanta Inc.	H-226
County of San Bernardino	B-124	Scientific Communications Inc.	H-226
Sanborn Telephone Cooperative	D-2024	SCI Investments Inc.	D-2025
City of San Bruno Municipal Cable TV	D-2024	Scio Cablevision Inc.	D-2025
Sanchez Communications	H-225	Scola	H-142
Sandbank Kamen & Partners	H-179	Scope Cable TV of Nebraska	D-2025
The Sandberg-Glenn Co.	H-38	S Corporation	D-2026
Sand Castle Cable Corp.	D-2024	Scott & Co.	H-21
Sanders & Co.	H-8	Michael J. Scott	E-60
San Diego Cable Sports Network	H-142	Diocese of Scranton	B-125
San Diego Television Inc.	A-1387	Scranton Telephone Co.	D-2026
Sandino Telecasters L.P.	A-1387	Screen Actors Guild (SAG)	G-37
S & K TV Systems	D-2025	Screen Composers of America	G-33
Sandier Media Group Inc.	H-9	Screen Extras Guild Inc.	G-37
S & S Cable Systems	D-2025	Patricia Screen	B-125
Sandy Crossing Enterprises Inc.	D-2025	E. W. Scripps Co.	A-1387, B-125
Dewey Sanford	B-124	Script Cable & Wireless Corp.	H-226
Sanger Telecasters Inc.	A-1387	SCS Communications & Security	D-2026
E. Nicholas Sangrinetti	B-124	S/D Cable Partners Ltd.	D-2026
Sanguinetti Investment Corp.	E-60	S. D. F. Inc.	H-126
San Jacinto TV Corp.	A-1387	Seacoast Broadcasting Co. Inc.	B-125
San Juan Basin Area Vocational-Technical School	B-124	Seagull Communications Corp.	A-1387
San Juan Cable & Construction	D-2024	Sealand Construction & Engineering Systems Inc.	H-126
San Juan MDS Inc.	E-60	Seaman-Parsons Corp.	H-226
Sanken Microphone Co Ltd.	H-225	Sear Sound	H-180
San Miguel Cable System Inc.	E-60	Sea Shore Communications	E-60
Sanpete TV Corp.	B-124	Seaway Communications Inc.	A-1387
San Simeon Community Cable Inc.	D-2024	SecaGraphics Inc.	H-21
J. M. Sansone Associates	H-9, H-21	Seeway Broadcasters	B-125
Gonzalo A. Santos	B-124	Sega Channel	H-152
San Ysidro Broadcasting Corp.	B-124	M. H. Seiden & Associates Inc.	H-21
Vicki Sardinias	E-60	SEI Electronics	H-226
Sat-Connect Inc.	H-126	Selco Products Co.	H-226
Satellite Broadcasting & Communications Assn. of America	G-31	Select Business Resources Inc.	B-125
Satellite Cable Partners	D-2025	Selective TV Inc.	B-125
Satellite Cable Services Inc.	D-2025	Select Media Communications	H-180
Satellite Communications Services	G-68	Settel Inc.	H-38
Satellite Management Services Inc.	D-2025	Sel-Tronics Inc.	H-226
Satellite Network Systems Inc.	H-179	Semo Communications Inc.	D-2026, H-21
Satellite Operations Inc.	D-2025	Sencore Electronics	H-226
Satellite Radio Network	H-142	Sennheiser Electronic Corp.	H-226
Satellite Receivers Programming Center	G-71	SenVista General Partnership	E-60
Satellite Services & Pay TV	H-128	September Productions	H-180
Satellite Signals of New England Inc.	E-60	Service Electric Cable TV Inc.	D-2026
Satellite Source	G-71	Service Manufacturing Co.	H-226
Satellite Sports Network	H-142	SESAC Inc.	G-33, H-180
Satellite Systems of Brevard	H-226	Sescom Inc.	H-226
Satellite Video Bcstg.	B-125	SE/USA MDS Co.	E-60
Sheldon Satin Associates Inc.	H-21	Seven Network Australia	H-180
Satterfield and Perry Inc.	H-9	Sevenoaks Co.	B-125
James W. Satterfield	B-125	Seven Star Television	B-125
Satterfee Leasing Corp.	D-2025	Seventh-Day Adventists	G-33
Saul's Harbor Pentecostal Church	B-125	Mark S. Severance	B-125
Frank A. Sause Enterprises	H-32	Sewing & Needle Arts Network	H-152
Savage Communications Inc.	D-2025	SFM Media Corp.	H-180
Savalli Broadcast Sales	H-38	SGA Assoc. Inc.	A-1387
Savannah Quarters Cable TV	D-2025	Shade Gap TV Assn.	D-2025
Sawtooth Communications	B-125	Shafer Translator Inc.	B-125
Saxe Marketing Inc.	H-28	Joseph W. Shaffer	B-125
SCA Cable Inc.	D-2025	Viola M. Shaffer & Family	D-2026
Scala Electronic Corp.	H-226	Shaheen Broadcasters Inc.	B-125
Scanlan Communications Inc.	A-1387	Shalom America	H-142
David Schaefer & Co.	H-179	Shamrock Broadcasting Inc.	A-1387
Jack W. Schaefer	D-2025	Thomas D. Shank	D-2026
Schaefer/Karpl Productions	H-179	Shannondale Wireless	E-60
Schafer World Communications	H-226	Victor E. Sharer	D-2026
Carol Schatz	B-125	Sharp Electronics Corp. (Professional Products Division)	H-226
Lou Scheimer Productions	H-179	Horace F. & Alma Sharrocks	B-125
Schellenberg & Kirwan Inc.	H-42	Shaw Communications Inc.	D-2048
Schenck Communications Inc.	H-126	Shawmut Bank Connecticut	H-9

Sheffner & McCordell Brokerage & Engineering H-9, H-126
 Bobby C. Shehan A-1387
 Janko K. Shehan A-1387
 Shelby Cable Inc. D-2026
 Douglas Sheldahl B-125
 R. B. Sheldahl B-125
 R. J. Shelley CATV D-2026
 Shellsburg Cablevision Inc. D-2026
 Shenandoah Telecommunications Inc. D-2026
 Shepherds Chapel Network H-143
 Sherjan Broadcasting Co. Inc. B-125
 Barry Sherman & Associates H-9
 Sherman Cablevision D-2026
 Gordon Sherman & Associates Inc. H-9
 Burt Sherwood & Associates Inc. H-9
 R. Edward Shields D-2026
 Shields Valley TV Tax District B-125
 Edward F. Shilling E-60
 Shima Seiki USA Inc. H-226
 Shintron Co. Inc. H-227
 Shiva Group Partnership E-60
 Shively Laboratories Inc. H-227
 Shoals Cable TV Inc. D-2026
 John P. Shoemaker Jr. D-2026
 Shook Electronics USA Inc. H-227
 Shore Cable of New Jersey Inc. D-2026
 Shoreline Bcstg. B-125
 Showcase H-152
 Showcase Communications II Inc. D-2027
 Showplace Broadcasting H-180
 Showtime Event TV (SET) H-143
 Showtime Networks Inc. H-143
 Showtime Satellite Networks Inc. G-72
 Robert H. Shreffler B-125
 Shrewsbury's Community Cablevision D-2027
 Shure Brothers Inc. H-227
 Gary Siebring D-2027
 Siecor Corp. H-227
 Joseph Siegman Inc. H-180
 Siel-Sistemi Elettronici H-227
 Siemens Audio Inc. H-227
 Sierra Broadcasting Co. B-125
 Sierra Buttes Cable TV Co. D-2027
 Sierra Dawn Estates Homeowners Assn. D-2027
 Sierra Joint Community College District B-125
 Siete Grande Television Inc. A-1387
 Sigma Broadcasting Inc. A-1387
 Sigma Electronics Inc. H-227
 Signal Broadcasting B-125
 Signal Engineering & Sales Inc. H-227
 Signal Images Telecommunications Inc. H-21, H-126
 Signal Vision Inc. H-227
 Mark Silberman B-126
 Silent Minority Group Inc. A-1387
 The Silberman Companies H-9
 Silverbach-Lazarus Group H-180
 Silver King Broadcasting Sales H-39
 Silver King Communications Inc. A-1388, B-126
 Silver Springs Cable TV Inc. D-2027
 Silverspur H-180
 W. Lee Simmons & Associates Inc. H-21
 Simmons Market Research Bureau H-28
 Robert Simmons A-1388
 Simon Inc. B-126
 James A. Simon E-60
 Mike Simons A-1388
 Simon-Telect Inc. H-227
 Freda Simpkins D-2027
 Simplicity Tool Corp./Sitco Antennas H-227
 Simpson Electric Co. H-227
 Sinclair Broadcast Group Inc. A-1388
 John L. Sinclair D-2027, E-60
 Sindlinger & Co. Inc. H-28
 Donald E. Singer E-60
 Singer Products Inc. H-227
 Single Information News Network H-152
 The Singles Network H-152
 SingleVision H-143
 Siouxland Christian Bcstg. B-126
 Sioux Valley Rural Television Inc. E-60
 Siscom H-227
 Siskiyou Cablevision Inc. D-2027
 Sitco Antennas—See Simplicity Tool Co.
 Sitka News Bureau Inc. A-1388
 Sitka School District B-126
 Sively Communications System B-126
 Six Mile Run TV Corp. D-2027



Cable Link, Inc.

"The Affordable Alternative"

New & Remanufactured
 Converters • Line Gear
 Headend • Passives • CAD

Free Repairs For Your Excess Inventory

(614) 221-3131 • FAX (614) 222-0581

62nd Street Productions H-180
 SJL Broadcast Management Corp. A-1388
 Sjoberg's Cable TV Inc. D-2027
 Skaggs Telecommunications Service H-180
 SK & A Research Inc. H-21
 Skeena Broadcasters D-2048
 Pamela K. & Stephen E. Skidmore D-2027
 Skinner Bcstg. Inc. B-126
 SkiSat B-126
 Skotel Corp. H-227
 S. K. S. Productions Inc. H-180
 Sky Cablevision Ltd. D-2027
 Skylink America Inc. D-2027
 Sky Scan Cable Co. D-2027
 Skyview E-60
 Sky-Window TV Inc. B-126
 Sledge Telephone Co. D-2027
 Michael A. Sleszer B-126
 Slice of Life Productions Inc. B-126
 Slope Electric Cooperative Inc. E-60
 Rahe Slover D-2027
 SLT Cable TV D-2027
 Lee Slurzberg Research Inc. H-28
 SL Waber Inc. H-227
 Small Cities Cable TV Corp. D-2027
 Ray Smeal D-2027
 Frank Smid B-126
 David A. Smimoff H-180
 Smith & Powstenko H-21
 A. Eugene Smith D-2027
 Smith Broadcasting Group Inc. A-1388
 Smith Broadcasting Inc. A-1388
 Smith, DeMarco & Co. D-2027
 Edith C. Smith B-126
 E. Scott Smith D-2027
 Smith Television Investment Co. A-1388
 SMS Cable Co. D-2027
 Sneak Prevue H-143
 Casson F. Snyder D-2028
 Cynthia Snyder Public Relations H-180
 Society National Bank H-9
 Society of Broadcast Engineers Inc. G-31
 Society of Cable TV Engineers Inc. (SCTE) G-32
 Society of Composers, Authors and Music Publishers of Canada G-32
 Society of Composers, Authors and Music Publishers of Canada (SOCAN) G-33
 Society of Motion Picture & Television Engineers (SMPTE) G-32
 Society of Professional Journalists G-32
 Society of Satellite Professionals International G-32
 Society of Television Pioneers G-32
 Socorro Satellite Systems Inc. E-60
 Soda Mountain Bcstg. Inc. B-126
 Doug Soden D-2028
 The Soderlund Co. H-39
 The Softness Group Inc. H-32
 Sola H-227
 Solar Vision Corp. E-60
 Solid State Logic Inc. H-227
 Solid Support Industries H-227
 Soll Inc. H-227
 H. A. Solutec Ltd. H-227
 Somat Publishing Ltd. H-180
 Somerfield Cable TV Co. D-2028
 Somerset Communications D-2028
 James O. Somerville B-126
 Son Broadcasting Inc. A-1388, B-126
 The Songwriters Guild of America G-33
 Sonic Communications D-2028
 Sonlight Bcstg. Systems Inc. A-1388
 Sono-Mag Corp. H-228
 Sunshine Family TV Inc. A-1388
 Sony Business & Professional Group H-228
 Sony Pictures Entertainment Television Group H-180
 Sony Professional Audio H-228
 Sony Magnetic Products Group H-228
 Soundcraft Electronics Inc. H-228
 Sound Technology Inc. H-228

Index to Contents

Souris River Telecommunications Mutual Aid Cooperative	D-2028	Springer Bcstg.	B-127
South Buffalo Cablevision	D-2028	Springfield Cable Inc.	D-2029
South Carolina Broadcasters Association	G-19	City of Springfield	D-2029
South Carolina Cable TV Assn.	G-24	Spring Mills TV Co.	D-2029
South Central Communications Corp.	B-126	Springport Telephone Co.	D-2029
South Central Development Co.	D-2028	Springville Cooperative Telephone Assn. Inc.	D-2029
South Central Electric Assn.	B-126	Sprucer	H-228
South Central LPTV-License Inc.	B-126	Danny Spurlock	D-2029
South Chicago Cable Inc.	D-2028	SRM Computers Inc.	E-60
South Dakota Broadcasters Association	G-19	SRW Inc.	D-2029
South Dakota Cable Inc.	D-2028	SSD & W Inc.	H-32
South Dakota CATV Assn.	G-24	Stackhouse Inc.	H-126
Southeast Cable TV Inc.	D-2028	Stagehands, Local 33 (IATSE)	G-37
Southeastern Communications Inc.	A-1388	STAHL	H-228
Southeastern Ohio Television System	A-1388	Stainless Broadcasting Co.	A-1389
Southeast LPTV License Inc.	B-126	Stainless Construction Co.-SG Communications	H-228
Southeast Rural Vision Enterprises Inc.	E-60	Stainless Inc.	H-228
Southern Baptist Radio & Television Commission	G-34	Stake Construction Co.	H-126
Southern Baptists' Radio & Television Commission	H-180	Stancil Corp.	H-228
Southern Bcstg. Corp.	B-126	Standard Communications Corp.	H-228
Southern Broadcast Corp. of Sarasota	A-1388	Standard Tape Laboratory Inc.	H-228
Southern Cable Advertising	H-53	Standard Telephone Co.	D-2029
Southern Cable Communications	D-2028	Standard Tobacco Co. Inc.	D-2029
Southern Cable Group	D-2028	Standard Truck & Equipment Co. Inc.	H-228
Southern Cablevision Construction Inc.	H-126	Standfast Bcstg. Corp.	A-1389
Southern Cablevision Inc.	D-2028	D. J. Standley	B-127
Southern California Cable Assn.	G-22	Susan M. Standley	B-127
Southern CATV Assn.	G-22	Stanley Cablevision Inc.	D-2029
Southern Educational Communications Association (SECA)	G-66	Stanton Cable TV	D-2029
Southern Greenlee County TV Assn. Inc.	B-126	Stanton Magnetics Inc.	H-228
Southern Illinois Wireless Cable Co. Inc.	E-60	Star Cable Associates	D-2029
Southern Satellite Systems Inc.	G-70	Star Cablevision Group	D-2029
Southern Utah Cable Vision	D-2028	Star Case Manufacturing Co.	H-228
Southern Vermont Cable Co.	D-2028	StarChannels Assoc. L.P.	E-60
Southern Wireless Cable Partners	E-60	Roper Starch Worldwide Inc.	H-25
South Florida Public Telecommunications Inc.	B-126	Starcom Inc.	E-60
South Jersey Radio Inc.	B-126	Carl Stark	B-127
Southland Cablevision Inc.	D-2028	Howard E. Stark	H-9
South Shore Cable TV Inc.	D-2028	William Stark	D-2030
South Side TV Assn.	D-2028	Starlight Television Corp.	B-127
Southtown's Christian Center Inc.	B-126	Star Max Communications	D-2030
Southwest Bcstg. Co. Inc.	B-126	Stamet	H-181
Southwest Cable Inc.	E-60	Star Tech Corp.	H-22
Southwest Colorado TV Translator Assn.	B-127	Starview Systems Inc.	E-60
Southwestern Cable Investments Corp.	D-2029	Starwest Inc.	D-2030
Southwestern CATV Inc.	D-2029	Starzl (Encore 8)	H-144
Southwest Film Laboratory Inc.	H-180	State & Regional Cable Assns.	G-20
Southwest Florida Cable Advertising	H-53	State Associations of Broadcasters	G-16
Southwest Florida Telecommunications Inc.	A-1388	State Cable TV Corp.	D-2030
Southwest Montana Corp.	D-2028	State Labs Inc.	H-228
Southwest Telecommunications Co-op Assn.	E-60	State Regulatory Agencies for Cable TV	G-15
Southwire Co.	H-228	State Street Bank & Trust Co.	H-9
Frank K. Spain	A-1388	Station Directory Section Description	A-14
Spalj Construction Co.	H-126	Station Representatives Association Inc.	G-32
Rick Spalla Video Productions	H-180	Statistical Research Inc.	H-28
Spanish Television Services Inc.	H-180	Statussystem Inc.	H-228
Spanner Co.	D-2029	Stauffer Communications Inc.	A-1389
Spartan Radiocasting Inc.	A-1388	John D. Stebbins Co.	H-9
Specchio Developers Ltd.	B-127, E-60	Steenbeck Inc.	H-228
Specialty Broadcasting Corp.	B-127	Rodney E. Steorts	D-2030
Specialty Video Marketing Ltd.	H-181	Stephen Cable TV Inc.	D-2030
Spectra Image Systems Inc.	H-181	Stephen Communications Inc.	E-61
Spectrum	H-228	Stephens County Broadcasting Co.	A-1389
Spectrum Media	B-127	Stephens Group Inc.	A-1389
Spectrum Motion Picture Laboratory	H-181	Sterling Communications	H-181
Aaron Spelling Productions Inc.	H-181	Sterling Institute Inc.	H-22
Charlie Sperr	D-2029	Claire Stern Associates Inc.	H-22
Spice	H-143	Stern Telecommunications Corp.	H-22
Spice 2	H-143	Steuben Community TV System	D-2030
Spirit Productions Inc.	B-127	Stevens Tower Co. Inc.	H-228
Spiritual World Network	H-181	Phoebe Stiles	E-61
Splitrock Telecom Cooperative Inc.	D-2029	ST Keltec Corp.	H-228
Spokane Television Inc.	B-127	A. J. Stockmeister Inc.	D-2030
Sportlite Films/Video	H-181	Stone & Youngblood	H-22
SportsChannel Chicago	H-143	Storeel Corp.	H-228
SportsChannel Florida	H-143	Storer/Comcast	H-53
SportsChannel New England	H-144	Bob C. Story	E-61
SportsChannel New York	H-144	Storyvision Network Inc.	H-153
SportsChannel Ohio	H-144	Marty Stouffer Productions Ltd.	H-181
SportsChannel Pacific	H-144	D. W. Strahan	B-127
SportsChannel Philadelphia	H-144	Strand Construction Inc.	H-126
Sports Legends Inc./Berl Rotfeld Productions Inc.	H-181	Strand Electro Controls	H-229
The Sports Network	H-153	Strand Lighting Inc.	H-229
SportSouth Network	H-144	Strata Marketing	H-22
Sports Recreation Network	H-152	Strategic Mapping Inc. (MSI)	H-22
Sports Scene Inc.	H-228	Stratford Mutual Telephone	D-2030
Spring City Cable TV Inc.	D-2029	S. S. Street & Associates	H-22

AVOID COSTLY TRANSMISSION LINE FAILURES...

with our patented K-Line thermo-coupler and state-of-the-art rigid coaxial transmission lines. Call or write for a solution to your transmission problems.



Systems With Reliability TRANSMISSION LINES AND ANTENNAS

P.O. Box 856 • Ebensburg, PA 15931-0856
1-800-762-7743 • FAX: 1-814-472-5552

Streetsville Productions	H-181	Sutton Capital Group	D-2031
Structural Systems Technology Inc.	H-22	Percy E. Sutton	D-2031
Stuart Tower Corp.	B-127	Suvi Inc.	E-61
Stuck Electric Inc.	D-2030	Swager Communications Inc.	H-126, H-229
Studer Edittech Corp.	H-229	Swain Film & Video	H-181
Studio Film & Tape Inc.	H-181, H-229	The Swayzee Telephone Co. Inc.	D-2031
Studiolink	H-181	Sweetwater Cable TV Co. Inc.	D-2031
Studio Technologies Inc.	H-229	Allen Swift Inc.	H-181
Studio West	H-181	Swintek Enterprises Inc.	H-229
Richard Sturtz	D-2030	Switchcraft Inc.	H-229
Frank Styers	D-2030	S. W. R. Inc.	H-229
Style TV	H-152	Sydney Box Associates Ltd.	H-181
Subcarrier Communications	H-22	Symbolics Graphics Division	H-229
Sudborough Pictures International	H-181	Symetrix Inc.	H-229
Sudbrink Broadcasting	A-1389	Symonds & Associates	H-22
Suffolk Cablevision Inc.	D-2030	Synchronous Communications Inc.	H-229
Sullivan Communications	D-2030	The Synclavier Co.	H-229
Joe Sullivan & Associates Inc.	H-22	Syndicom Entertainment Group	H-181
Sullivan Productions Inc.	H-181	Syracuse Interconnect	H-53
Sully Buttes Telephone Cooperative Inc.	D-2030	Syracuse TV Corp.	B-127
Sul Ross State University	D-2030	Syrcauts International Inc.	H-229
City of Sumas TV Cable System	D-2030	System Associates	H-229
Sumitomo Electric Lightwave Corp.	H-229	Systemation Corp.	H-229
Summa Communications Inc.	B-127	System Services Inc.	H-126
Summation Broadcasting Co.	B-127	Szabo Associates Inc., Media Collection Specialists	H-22
Summit Co.	H-22		
Summit Communications Group Inc.	D-2030	T	
Summit Communications Inc.	B-127, E-61	Taber Cable TV Ltd.	D-2048
Sumner Cable TV Co.	D-2030	Taber Manufacturing & Engineering Co.	H-229
Sunbeam Television Corp.	A-1389	TACH (The Auto Channel)	H-147
Sunbelt-South Telecommunications Ltd.	A-1389	Taconic Technology Corp.	D-2031
Sunbelt Broadcasting Co.	A-1389	City of Taconite Cable TV	D-2031
Sunbelt Cable Advertising	H-53	Tacton Communications Group Inc.	B-127
Sunbelt Entertainment Corp.	E-61	Fred A. Tadock	B-127
Sunbelt Media Group Inc.	B-127	Tait Broadcasting Co.	E-61
Sunbelt Television Inc.	A-1389	Tahlequah TV 21	B-127
Sunbow Productions	H-181	Talkan Co.	H-230
Sun Cable Co. of Chelan	D-2030	Tailford Cooper Inc.	H-22
Suncoast Television Inc.	B-127	Tailgater Inc.	H-230
Sun Country Cable	D-2030	Tak Communications Inc.	A-1389
Suncrest Cablevision Inc.	D-2031	Talent Exchange	H-181
Sunflower Cablevision	D-2031	The Talk Channel	H-152
Sunman Telephone Co. Inc.	D-2031	Talk TV Network	H-152
Sun Multi-Channel MDS Inc.	E-61	Albert A. Talley	D-2031
Sunn Cable Inc.	H-126	Tally Television Corp.	B-127
Sunnyside Cable TV Co.	D-2031	Taloga Cable TV	D-2031
Sunnyside TV District	B-127	Talton Bcstg. Co.	E-61
Sunrise Cable Advertising Interconnect	H-53	Tamaqua Cable Products Corp.	H-230
Sunshine Network	H-144	Tamlami Fort Myers/Naples Inc.	B-127
Sunstate Cablesystems Inc.	D-2031	Tampa Bay Interconnect	H-53
Sun Television	H-181	Tamron Industries Inc.	H-230
Superaudio Cable	H-144	Tanana Valley Television Co.	B-127
Superchannel	H-153	Norman D. Tanner	B-127
Super Comm	E-61	Tape-Film Industries	H-181
Superior Broadcasting Corp.	E-61	Tapscan Inc., Cablescaan Division	H-28
Superior Communications Group Inc.	A-1389	Targetvision	H-46
Superior Communications Systems	E-61	Tar River Cable	H-53
Superior Promotions Inc.	H-181	Sarkes Tarzian Inc.	A-1389
Superstar Satellite Entertainment	G-72	TASCAM/TEAC Professional Division	H-230
Superstation Inc.	A-1389	T. A. T. Cablevision	D-2031
Suppliers & Manufacturers of Broadcasting & Cable Television Equipment	H-189	Richard D. Tatham	B-127
Supreme Cable Co. Inc.	E-61	Taurus Communications Inc.	B-127
Sur Este Bcstg. Corp.	B-127	Tavern TV (North American Bar Network)	H-151
Surprise Valley Unified School District	B-127	L. W. Taylor Electric & Co.	H-126
Survival Anglia Ltd.	H-181	Ken Taylor	D-2031
Susquehanna Cable Co.	D-2031	Taylor Tele-Communications Inc.	H-126
Charles R. Sustar Bcstg. Co.	B-127		
Sutter-Buttes Cablevision	E-61		

Index to Contents

TBA Inc.	D-2031	Telescene Inc.	H-182
TBN (Trinity Broadcasting Network)	H-144	Telescreen Inc.	H-182
TCA Cable TV Inc.	D-2031	Telescript Inc.	H-231
TC Communications Inc.	E-61	Telestrategies	H-22
TCD Corp.	D-2032	Telesystems Inc.	D-2034
Sound Concepts Inc.	H-53	Teletch Communications	H-22
TCI Cable Advertising	H-46	Tele-Tech Electronics Ltd.	H-231
TCI Chicago Cable Advertising	H-53	Telethon Television Co. Inc.	B-128
TCS Cable Inc.	H-126	Televideo San Diego	H-231
T-C Specialties Co. Inc.	H-22	Tele-View Inc.	E-61
TCS Television Partners	A-1389	Television Systems Corp.	D-2034
T. D. C. Inc.	H-181	Television Systems of Minnesota	B-128
Teatronics Inc.	H-230	Television & Cable Program Sources & Services	H-154
Techneglas Inc.	H-230	Television Assn. of Republic	D-2034
Technical & Management Consulting Services	H-11	Television Bureau of Advertising Inc. (TVB)	G-17
Technical Services	D-2032	Television Bureau of Canada	G-34
Technics	H-230	Television Cable Communications	H-10, H-22
Technisonic Studios Inc.	H-182	Television Communications Inc.	A-1390
Techni-Tool Inc.	H-230	Television Engineering Corp.	H-231
Technivision Inc.	E-61	Television Equipment Associates Inc.	H-231
Technology Service Corp.	H-182, H-230	Television Improvement Assn.	B-128
Tech Systems Corp.	H-230	Television Interests Co. Inc.	B-128
TE Consulting Inc.	H-22	Television Marketing Co. Inc.	B-128
Harold W. & Lucille C. Tegmeier	B-128	Television Shopping Mall	H-152
Tek Media Supply Co.	H-230	Television Station Applications for New Stations	A-1357
Tekno Inc.	H-230	Television Station Call Letters (Canadian TV Stations)	D-7
Teko Telecom	H-230	Television Station Call Letters (U.S.)	D-1
Tekskill Industries	H-230	Television Station Construction Permits	A-1347
Tekstar Cablevision Inc.	D-2032	Television Station Partners L.P.	A-1390
Tektronix Inc.	H-230	Television Station Sales & Transfers 1949-1994	A-1396
The Tel A Cast Group	H-182	Television Station Sales Representatives	H-33
Telco American	H-230	Television Stations	A-17
Telecom Appraisal	H-22	Armed Forces	B-347
Tel-Corn Inc.	D-2032	Canadian	B-271
Tele-Latino	H-153	Alabama	A-19
TELEBET—See Penn National Racing Alive.		Alaska	A-49
Telecable BSL Inc.	D-2048	Arizona	A-61
TeleCable Corp.	D-2032	Arkansas	A-84
Tele-Cable Service Corp.	D-2032	California	A-98
Telecable Targeting	H-53	Colorado	A-186
Telecinco Inc.	A-1389, B-128	Commercial	A-19
Telecine Film Studios Inc.	H-182	Connecticut	A-208
Telecom Distribution Services Corp.	H-22	Delaware	A-216
Telecom Logic	H-230	District of Columbia	A-218
Telecommunication Cable System	D-2032	Educational/Public	A-1265
Telecommunication Products Corp.	H-230	Florida	A-226
Telecommunications Development Corp.	D-2032	Georgia	A-292
Tele-Communications Inc.	D-2032	Guam	A-1244
Telecommunications Industry Association	G-32	Hawaii	A-327
Telecommunications Research & Action Center	G-32	Idaho	A-349
Telecommunications Systems Inc.	E-61	Illinois	A-362
Telecompras	H-152	Indiana	A-399
Telecom Productions Inc.	H-182	Iowa	A-431
Telecorp Systems Inc.	H-230	Kansas	A-451
Telecorpus Inc.	A-1389	Kentucky	A-470
Telecrafter Products	H-230	Louisiana	A-489
Telecrafter Services Corp.	E-61, H-22, H-126	Maine	A-518
Teledac Inc.	H-230	Maryland	A-527
Teledyne Camera Systems	H-230	Massachusetts	A-540
TeleFashion Network	H-152	Michigan	A-555
Telefilm Canada	H-182	Minnesota	A-592
Telegenic Programs Inc.	H-182	Mississippi	A-616
Telehit	H-152	Missouri	A-636
Telehome Services Inc.	D-2033	Montana	A-666
Tele Italia Inc.	B-128	Nebraska	A-684
TeleMark Inc.	H-22	Nevada	A-701
Tele-Measurements Inc.	H-22, H-230	New Hampshire	A-714
Telemedia	H-182	New Jersey	A-718
Tele-Media Corp.	D-2033	New Mexico	A-723
Telemedia Inc.	B-128	New York	A-741
Telemetrics Inc.	H-230	North Carolina	A-786
Tele-Missions International Inc./Faith-On-Focus Productions	H-182	North Dakota	A-817
Telemount Pictures Inc.	H-182	Ohio	A-836
Tele-Munchen	H-182	Oklahoma	A-876
Telemundo	H-39	Oregon	A-893
Telemundo Channel 2	H-182	Pennsylvania	A-918
Telemundo Group Inc.	A-1390, B-128, H-182	Public/Educational	A-1265
TeleNoticias	H-152	Puerto Rico	A-1247
Telenovelas	H-152	Rhode Island	A-957
Telepak SD	H-230	South Carolina	A-963
Telephone & Data Systems Inc.	D-2034	South Dakota	A-983
Telephone Service Co.	H-126	Tennessee	A-999
Teleplex Inc.	H-231	Texas	A-1029
Telepro Communications	D-2034	Utah	A-1133
TeleRep Inc.	H-39	Vermont	A-1141
Telesat Cablevision Inc.	D-2034	Virgin Islands	A-1264
Telesat Communications Inc.	D-2034	Virginia	A-1145

You've asked for it . . . You've waited for it . . . And now it's here . . .

The cable systems and *broadcast television* directories from the highly respected Television & Cable Factbook are now available to you as *computerized data bases* through Market Research & Data Sales, a division of Warren Publishing, Inc.

To discuss your market research needs,
call Lynn Levine or Brian Meeley collect at 202-872-9200.

Washington	A-1170	Therapy Channel	H-152
West Virginia	A-1191	Thermodyne International Ltd.	H-231
Wisconsin	A-1204	Tacher Company Inc.	H-39
Wyoming	A-1232	Theftford Video Inc.	D-2048
Construction Permits	A-1347	Think Entertainment	H-182
Television Stations—Description of Station Directory Section	A-14	Thirteen/WNET	H-182
Television Stations - Foreign-Language Programming on Commercial Stations	C-37	31 Licensee Inc.	B-128
Television Stations - Foreign-Language Programming on Public/ETV Stations	C-39	The :30 Airborne	H-182, H-28
Television Stations Ownership by Newspapers	A-1395	Thoben-VanHuss & Associates Inc.	H-10
Television Stations - World TV Stations & Sets	B-354	Thomas Alexander & Assoc.	E-61
The Television Syndication Co.	H-182	Thomas Broadcasting Co.	A-1390
Television Systems of the UK & ITC Commercial Program Contractors	B-351	Thomas-Gillum Productions & Video	H-182
Television Translator Stations	B-135	Richard G. Thomas	B-128
Televista Communications Inc.	D-2034	Terry Thomas	D-2034
Teletel Inc.	H-182	Thompson Cablevision Co. Inc.	D-2034
Telex Communications Inc.	H-231	H. Erwin Thompson Associates Inc.	H-10
Telic Inc.	H-182	Thompson Falls TV District	B-128
Audrey B. Tellefsen	B-128	John Andrew Thompson	B-128
Harold Tellefsen	B-128	William J. Thompson	B-128
Peter A. Tellefsen	B-128	Thomson Broadcast	H-231
Tellet Communications Corp.	H-231	Thomson Electronic Tube Div.	H-231
Tel Master	E-61	Thomson-LGT	H-231
Tel-Radio Communications Properties Inc.	E-61	The Thorburn Co.	H-10
Telsta, General Cable Apparatus Div.	H-231	Thome Bay Community TV Inc.	D-2034
Tel-Star Cablevision Inc.	D-2034	Thomtown Telephone Co.	D-2034
Teltran Communications Inc.	E-61	Thorp Telephone Co.	D-2034
Temple Baptist Church Inc.	B-128	Thrash Broadcasting Co. Inc.	B-128
Templeton Telephone Co.	D-2034	Three Angels Broadcasting Network Inc.	B-128
Tennaplex Systems Ltd.	H-231	3D Cable Inc.	D-2035
Tennessee Association of Broadcasters	G-19	Three Sixty Corp.	D-2035
Tennessee Cable TV Assn.	G-24	Throckmorton Cablevision	D-2035
Paul Tennyson	B-128	Thunder Bay Broadcasting Corp.	A-1390
Tentel Corp.	H-231	J. W. Thurston	B-128
Tepeco Corp.	H-231	Tidewater Cable Interconnect	H-53
Term-Comm Corp.	E-61	Tidewater Christian Communications Corp.	A-1390
Terracom Partnership	E-61	Tiffen Manufacturing Corp.	H-231
Terrebonne Cablevision	D-2034	Tiffin Scenic Studios Inc.	H-231
Ben Terry	D-2034	Tifton Translator Inc.	B-128
Ter Tel Enterprises	D-2034	Tiger Cable Systems Inc.	D-2035
Teton County School District	B-128	Parker Tiller	B-128
Texas Association of Broadcasters	G-19	Time Life Films	H-182
Texas Cable TV Assn.	G-24	Timeline Vista Inc.	H-232
Texas Electronics Inc.	H-231	Time Manufacturing Co.	H-232
U. of Texas at Austin	B-128	Times Fiber Communications Inc.	H-232
Texas Wired Music Inc.	E-61	Times Mirror Cable TV	D-2035
Tex-Star Wireless Communications Alpha	E-61	Time Warner Cable	D-2035, H-46
Tex-Star Wireless Communications Beta	E-61	Bruce B. & Jan B. Timm	B-128
The Texwipe Co.	H-231	Estate of B.F.J. Timm	E-62
T. F. T. Inc.	H-231	Tinsley Laboratories	H-232
T. H. A. Media Distributors Ltd.	H-182	Bob Tips	D-2036
Thames Television International	H-182	Titanka Telephone Co.	D-2036
That Corp.	H-231	TKR Cable Co.	D-2036
Town of Thayne	B-128	TM Brokers	H-232
Theatre Service & Supply Corp.	H-231	TM Century Inc.	H-182
TheatreVision	H-144	TMN-The Movie Network	H-153

Index to Contents

TMT Partnership	E-62	Trio Visual Effects Inc.	H-183
TNN (The Nashville Network)	H-138	Tri-Parish Cable-Vision Inc.	D-2037
T-N Spot Sales	H-39	Triple C Communications	H-126
TNT (Turner Network TV)	H-145	Triple Crown Electronics Inc.	H-232
TOA Electronics Inc.	H-232	Triple J. Community Bcstg. Inc.	B-129
Tocom Div. (General Instrument Corp.)	H-232	Triplett Corp.	H-232
Today Video	H-182	Tristar Cable Inc.	D-2037
Todd, Branton, Wooton & Fugit	B-128	Tristar Television	H-183
Todd Communications Inc.	E-62	Tri-State Broadcasting Co. Inc.	A-1391
Robert Todd	D-2036	Tri-State Broadcasting Inc.	B-129
Tok Community TV	B-129	Tri-State Christian TV Inc.	A-1391, B-129
Token Partnership	E-62	Tri-State Family Broadcasting	A-1391
Toledo Television Investors L.P.	A-1390	Trojan Battery Co.	H-233
Tomlin Film Productions Inc.	H-182	Troma Inc.	H-183
Tomoka Cable TV	D-2036	Trompeter Electronics Inc.	H-233
Toner Cable Computer Systems	H-232	Tropical Paradise Ltd.	B-130
Toner Cable Equipment Inc.	H-232	Trout Creek, Noxon, Heron TV District	B-130
Charles K. Tootle	B-129	Troy Television Co. Inc.	D-2037
Edwin Tomberg & Co. Inc.	H-10, H-22	Trucker Channel	H-152
Torpey Controls & Engineering Limited	H-232	Truetime Inc.	H-233
Agustin Torres Jr.	B-129	Linda K. Trumbly	B-130
Carey Torsen	B-129	Tryon Communications Inc.	D-2037
Toshiba Corp.	H-232	TSM (Total Spectrum Manufacturing Inc.)	H-233
Total Communications Group	H-46	Roland T. Tsunoda	B-130
Total Spectrum Manufacturing Inc. (TSM)	H-233	Texscan Corp.	H-233
Total TV of California Inc.	D-2036	Tube Engineering Panel Advisory Council (TEPAC) of EIA	G-32
Victor J. Toth	E-62	David A. Tucker	B-130
Towers & Perrin	H-22	Tudor & Yager Inc.	H-126
Towson State University	B-129	The Tulalip Tribe Inc.	D-2037
The Toy Specialists	H-22, H-232	James R. Tully Jr.	E-62
TPC Cable TV	D-2036	Tulsat Corp./Automation	H-233
TPC Communications Inc.	H-182	Tundra Telecommunications Systems Inc.	E-62
Traco Advertising Inc.	H-183	Turin Cable TV	D-2037
Bill Tracy	D-2036	Turner Broadcasting Sales Inc.	H-40
Trafco Inc.—See United Methodist Communications.		Turner Broadcasting Systems Inc.	H-183
David Traiser	D-2036	Turner Classic Movies	H-145
Bill Trammell	B-129	Turner Home Satellite	G-72
Tranquility Community Church	B-129	Turner Network TV (TNT)	H-145
Trans America Bcstg. Corp.	A-1390	Turner Program Services	H-183
Trans-American Video Inc.	H-183	Robert E. Turner	D-2037
Transcomm Inc.	H-23	Turner Vision Inc.	G-72
Transfers & Sales of Television Stations 1949-1994	A-1396	Tumpike TV	B-130
The Translator Co.	E-62	tvI	H-145
Translators Owned & Operated by TV Stations	B-264	TV 4 Indian Oak Corp.	B-130
Translators (TV)	B-135	TV-9 Inc.	B-130
Transmission Structures Limited	H-232	TV 10 Inc.	B-130
Tran-Star Inc.	B-129	TV 22	B-130
Trans-USA Products Inc.	H-232	TV2S	E-62
Trans-Video Inc.	D-2036	TV 31 Inc.	B-130
Transvue Pictures Corp.	H-183	TV 44 Detroit Inc.	B-130
Transwestern Video Inc.	D-2036	TV 45/KATY Communications Inc.	B-130
Trans World International Inc.	H-183	TV 48 Detroit Inc.	B-130
The Travel Channel	H-144	TV 49 Inc.	A-1391
Travelview International	H-183	TV 50 Inc.	B-130
TRAX: Everything that Moves America	H-152	TV-52 Inc.	B-130
Treasure Coast Communications Inc.	A-1390	TV 65	B-130
Treasure Coast Tele-Visions Inc.	H-46	TV-67 Inc.	B-130
Treasure Valley Community College	B-129	TV & Cable Program Sources & Services	H-154
Jack Treece	D-2036	TV Art International Inc.	H-183
Treise Engineering Inc.	H-232	TV Asia	H-145
Tremetrics Inc.	H-232	TV Assn. of Coulee Dam	D-2037
Max A. Trevino	B-129	TVB (Television Bureau of Advertising Inc.)	G-17
Trexar Corp.	A-1390, B-129	TV Bingo Network	H-152
Tri-State Public Teleplex Inc.	E-62	TV Broadcasters of Central Virginia	B-130
Triangle Communications Inc.	D-2036	TV Cable Assoc. Inc.	D-2037
Triangle Communications System Inc.	D-2036	TV Cable Co. of Andalusia Inc.	D-2038
Triangle Television Co. Inc.	B-129	TV Car Showroom	H-152
Triax Communications Corp.	D-2036	TVC Inc.	D-2037
Tribeca Film Center	H-183	T.V.C. Inc.	H-233
Tribune Broadcasting Co.	A-1390, E-62	TV Communications Network Inc.	E-62
Tribune Entertainment Co.	H-183	TV Enterprises Inc.	D-2038
Tri-Cable Inc.	D-2037	TV Food Network (TVFN)	H-145
Tri-County Cable TV Membership Corp.	D-2037	TV Guide On Screen	H-153
Tri-County Communications Corp.	D-2037	TV Horizons	H-183
Tri-County Communications Inc. (TX)	E-62	TV-Japan	H-145
Tri-County Electric Cooperative	E-62	TV Macy's	H-153
Tri-County UHF-TV Inc.	B-129	TV Market Rankings (Nielsen)	A-1
Tri-Ex Tower Corp.	H-232	TV Market Rankings, Alphabetical (Nielsen)	A-5
Trigon Video Services—See Videoworks.		TVMC Audiovisual Inc.	H-183
Trilogy Communications	H-232	TV Muscle Shoals Inc.	A-1391
Trimark Television	H-183	TV Network Parent Companies	G-61
Trimm Inc.	H-232	TV Networks (Commercial)	G-51
Trimount Corp.	H-232	TV Networks (Public & Educational TV)	G-64
Trimtab Productions Inc.	B-129	TVOntario	H-183
Trinity Broadcasting Network Inc. (TBN)	A-1391, B-129, H-144	TV Ownership by Book & Periodical Publishing Firms	A-1395
Trinity Cablevision Inc.	D-2037	TVQ Inc.	H-28
TRIO	H-152	TVRC Corp.	H-183

TV Sales Reps H-33
 TV Service Inc. D-2038
 TV Signal Co. E-62
 TVSM Inc. H-23
 TV Station Sales & Transfers 1949-1994 A-1396
 TV Station Sales Representatives H-33
 TV Stations - Armed Forces B-347
 TV Stations (U.S.) - Call Letters D-1
 TV Stations - Canadian B-271
 TV Stations - International B-324
 TV Stations - Low Power B-1
 TV Stations - Group Ownership of A-1361
 TV Stations Ownership by Newspapers A-1395
 TV Stations - Owners of Low Power TV Stations B-95
 TV Stations (World TV Stations & Sets) B-354
 TV Systems (Color) In Use or Planned B-349
 TV Systems of the UK & ITC Commercial Program Contractors B-351
 TVT Limited H-233
 TV Translators Owned & Operated by TV Stations B-264
 TV Translator Stations B-135
 TWC (The Weather Channel) H-146
 Alice Twedt E-62
 Blake Twedt E-62
 Twedt Dudeck Wilson Partnership E-62
 Lynn Twedt E-62
 Twentieth Century-Fox H-183
 Twentieth Century-Fox Television H-183
 Twin County Cable TV D-2038
 Twin Valley Communications Inc. D-2038
 216 Paoli Ave. Corp. E-62
 TWR Lighting Inc. H-233
 Tyne Tees Enterprises Ltd. H-184

U

William N. Udell B-130
 UHF-TV Inc. B-130
 UHF & VHF Channel Allocations by City & State C-4, I-44
 UHF Channel 59 Corp. A-1391
 UHF Channel Allocations C-16, I-56
 Ronald Ulloa A-1391
 Ulster Television Plc H-184
 Ultimate Corp. H-233
 Ultracom Cablevision E-62
 Ultra Vision of Texas E-62
 UMG Cable Communications Inc. D-2048
 Ummat Bcstg. Corp. Inc. B-130
 Underground CATV Construction H-126
 Underground Electrical Co. Inc. H-126
 Underground Equipment & Supply H-233
 Under His Direction Inc. B-130
 UNESCO G-35
 U Network H-145
 Unifilm International Co. H-184
 Union CATV Inc. D-2038
 Union City Microvision E-62
 Union Connector Co. Inc. H-233
 Union Internationale de la Presse Radiotechnique et Electronique G-32
 The Union Mission B-130
 Unions (Labor Unions & Guilds) G-36
 Union Syndicale de la Production Audiovisuelle (USPA) G-32, H-184
 Union Telephone Co. D-2038
 City of Unionville Missouri CATV D-2038
 UNI-SET Corp. H-233
 United Ad Label Co. Inc. H-233
 United Artists Cable Advertising-Mississippi H-53
 Southland/Foothills Interconnect H-53
 United Broadcasting Co. D-2038
 United Cable Co. D-2038
 United Cable Management D-2038
 United Cable Systems Inc. D-2038
 United Church of Christ G-34
 United Communications Assn. Inc. D-2038
 United Communications Corp. A-1391
 United Electrical Radio & Machine Workers of America (UE) G-37
 United Film Enterprises Inc. H-184
 United Inc. H-126
 United Kingdom TV Systems & ITC Commercial Program Contractors B-351
 United Media H-233
 United Methodist Communications G-34, H-184
 United Nations Office of Public Information G-32, H-184
 United Press International (UPI) H-184
 United Recovery Systems H-23
 United Satellite America Inc. D-2038
 United Scenic Artists, Local 829 G-37
 United States Catholic Conference G-34

United States Gypsum Co. D-2038
 United States Information Agency (USIA) G-14
 United States Media Corp. A-1391
 United Telephone Mutual Aid Corp. D-2038, E-62
 United Television Inc. A-1392, B-130
 United Television Technologies Inc. E-63
 United Video Cablevision Inc. D-2038
 United Video Satellite Group G-70
 Unitel Video Inc. H-184
 Unity Bcstg. Inc. B-130
 Unity Broadcasting Network D-2039
 Unity Cable Partners E-63
 Unity Cable TV Inc. D-2039
 Universal Cable Inc. D-2039
 Universal Cablevision Inc. D-2039
 Universal Communications of Pennsylvania Inc. D-2039
 Universal Electronics Inc. H-233
 Universal Television H-184
 Universal Wireless Technologies Inc. B-130
 Universite Radiophonique Et Televisuelle Internationale (U.R.T.I.) G-35
 Univision H-145, H-184
 Univision Inc. H-23
 UN2JC Communications Ltd. A-1392
 Unum Life Insurance Co. H-10
 Unusual Films H-184
 UPA Productions of America H-184
 James L. Upchurch A-1392
 UPI (United Press International) H-184
 Upper Peninsula Communications Inc. D-2039
 Upper Valley Telecable Co. Inc. D-2039
 Upsala Telecommunications Technetronics Inc. E-63
 Up with People H-184
 Urban Bcstg. Corp. A-1392
 Urban Communications TV Inc. B-130
 UREI H-233
 USA 800 Inc. H-23
 USA Network H-145
 U.S. Army Department Public Affairs H-184
 US Cable Corp. D-2039
 U.S. Cable Inc. H-126
 U.S. Department of Agriculture, Office of Communications H-184
 U.S. Dept. of Commerce H-23
 USIA (United States Information Agency) G-14
 U.S. Satellite Broadcasting Co. Inc. (USSB) G-71
 U.S. Satellite Corp. Inc. E-63
 U.S. Tape & Label Corp. H-233
 U.S. Television Station Call Letters A-6
 Utah Broadcasters Association G-19
 Utah Cable TV Assn. G-24
 Utah Scientific Inc. H-233
 University of Utah B-130
 UTE Microwave Inc. H-233
 Ute Mountain Indian Tribe D-2039
 Utility Body Co. H-233
 Utility Contracting Co. H-126
 Utility Systems Development H-126
 Utility Tower Co. H-127, H-234

V

Richard E. Vail E-63
 Valentino Music Library H-184
 Valley Cable Systems D-2039
 Valley Cable Systems Inc. D-2039
 Valley Cable TV Inc. I D-2039
 Valley Cablevision Ltd. D-2048
 Valley Center Cablesystems L.P. D-2039
 Valley Channel 48 Inc. A-1392
 Valley Channel Bcstg. Inc. B-131
 Valley County TV District No. 1 B-131
 Valley Public Television Inc. B-131
 Valley Telco Co-Op Assn. Inc. D-2039
 Valley TV Co-Op Inc. D-2039
 Valley Wireless Cable Holding Inc. E-63
 Valmont Industries Inc. H-234
 Valparaiso Communication Systems D-2039
 Valuation Research Corp. H-10
 ValueVision International Inc. A-1392, B-131, H-145
 Van Bernard Productions H-184
 W. Addington Vance D-2039
 Vanda Communications Inc. H-23
 Vanderslice & Associates Inc. H-28
 J. B. Van de Sande B-131
 Peter Van de Sande B-131
 Vanguard Plastics H-234
 Van Home Telephone Co. D-2039

Index to Contents

Gary Van Nortwick	B-131	Video Marketing Concepts	H-185
Elmer Vanover	D-2039	Videomedia	H-234
Van Pragg Productions Inc.	H-185	Video Media Marketing Ltd.	H-185
Vantage Cable Assoc. L.P.	D-2039	Video/Multipoint	E-63
Halina Van Voorhis	B-131	Videophile Marketing Services	H-23
Stephen Van Voorhis	B-131	Video Probe Index Inc.	H-23, H-25
Patricia Van Zandt	B-131	Video Probe in Focus	H-28
Varian TVT	H-234	Video Protection Co.	H-234
Variety Clubs International	G-32	Video/Radio Yesteryear	H-185
T. Vaughan Associates	H-23	Video Rentals Inc. (VRI)	H-234
Norman S. Vaughan	D-2040	Video Seat	H-146
Stephen W. Vaughan	D-2040	Video Services Ltd.	D-2040
Vaughn Communications Group	H-234	Video Services Unlimited	H-235
Vazquez & Associates	H-23	The Video Tape Co.	H-234
VEAM (Div. of Litton Systems Inc.)	H-234	Videotape Distributors Inc.	H-235
VEBO Productions	H-185	Videotek Inc.	H-235
Vectronix Inc.	H-234	Videotron Ltee.	D-2048
Vega	H-234	Video Vision Inc.	D-2040
Vega Associates Inc.	H-23	Video Voice Inc.	B-131
Mike Veldman	B-131	Video West	H-185
Jose Julio Martinez Velilla	B-131	Videoworks	H-185
Venard Films Ltd.	H-185	Vidicom Inc.	E-63
Venevision International Inc.	H-185	Vidistrib Inc.	H-185
Vento & Co.	D-2040	Viewer's Choice	H-146
Venture Assoc. Corp.	D-2040	Viewsonics Inc.	H-235
Venture Technologies Group Inc.	B-131	Vikimatic Sales Inc.	H-235
Verde Valley Cable TV Inc.	D-2040	Viking Cases	H-235
Veritas Productions Inc.	H-185	Viking Communications Inc.	B-131
Vermeer Manufacturing Co.	H-234	Viking Electronics Inc.	D-2040
Vermont Association of Broadcasters	G-19	Village Cable Co. (Anchorage, AK)	D-2040
Vermont Wireless Cooperative	B-131	Village Cable Co. (Palmetto, LA)	D-2040
Vernon Communications & TV	D-2040	Vinten Broadcast Inc.	H-235
Vero Beach Bcstg. Inc.	B-131	H. A. Virdell Jr.	D-2040
Veronis, Suhler & Associates Inc.	H-10	The Rector & Visitors of the U. of Virginia	B-131
Versatech Industries Inc.	H-234	Virginia-Kentucky Bcstg. Co. Inc.	B-131
Vertex Communications Corp.	H-234	Virginia Association of Broadcasters	G-19
Verto Cable TV	D-2040	Virginia Beach Cable Television Co.	D-2040
The Veterans Bedside Network of the Veterans Hospital Radio & TV Guild	G-32	Virginia Cable TV Assn.	G-24
Veteran Wireless Operators Association Inc.	G-32	Virginia Communications Inc.	E-63
Vetter Communications Co. Inc.	A-1392	Visionaire Inc.	E-63
VGW Inc.	H-234	Vision Bcstg. Network	B-132
VH-1 (Video Hits One)	H-146	Vision Cable Advertising	H-54
VHF & UHF Channel Allocations by City & State	C-4, I-44	Vision Cable Communications Inc.	D-2040
VHF Channel Allocations	C-13, I-53	Vision Communications Inc.	B-132
Viacom Cable	D-2040	Vision Electronics	D-2041
Viacom Inc.	A-1392, H-185	Visnews International	H-185
Viacom World Wide	H-23	Vista Communications	D-2041
Via/Net Companies	E-63	Visual Entertainment Unlimited	B-132
ViaTV	H-145	Visual Productions '80 Ltd.	H-185
Vickerman-Zachary-Miller	H-23	B. N. Viswanath	B-132
Vicon Industries Inc.	H-234	Deepak Viswanath	B-132
Victory Bcstg. Corp.	B-131	Dilip B. Viswanath	B-132
Victory Center Inc.	B-131	Vital Learning	H-186
Victory Television Inc.	H-185	Vitek Electronics	H-235
Victory Television Network	B-131	Vi-Tel Inc.	D-2041
Vidacable CATV Systems	D-2040	Vit Media International Inc.	H-186
Video 44	A-1392	Viva Television Network Inc.	H-146, H-186
Video Accessory Corp.	H-234	Vicok Cable Co.	D-2041
Video Ads Inc.	H-53	VNU Operations Center Inc.	H-25
Video Associates Labs Inc.	H-234	Voice of America (VOA)	G-14
Video Cassette Recorder/Player Imports (Charts)	I-3	The Voice of Saratoga Inc.	B-132
Video Cassette Recorders (Factory Sales) (Charts)	I-12	Volcano Communications Co.	D-2041
Video Catalog Channel	H-145	Voit Information Services Inc.	H-127
Video-Cinema Films Inc.	H-185	VS&A-Hughes Inc.	A-1392
Video Communications Inc.	H-23	VSC Post	H-186
Video Communications Systems	E-63	Vuescan Inc.	H-235
Video Data Systems (Sterling Television Presentations Inc.)	H-234	Vukasovich Broadcasting	D-2041
Video Dery Ltee.	D-2048	Vu Thi Power	B-132
Video Design Pro	H-23	Vyvx Inc.	H-23
Videodex Inc.	H-28		
Video Dub Inc.	H-234		
Video Edition Inc.	H-185		
Video Engineering Inc.	D-2040		
Video Enterprises Inc.	H-185, H-32		
Video Express Productions	H-185		
Videofashion	H-185		
Video Gold Inc.	H-185		
VideOhio Inc.	B-131		
The VideoHouse Inc.	B-131		
Video Image Productions Inc.	B-131		
Video Inc.	D-2040		
Video International	H-234		
Video Jukebox Network Inc.	B-131		
Videolab Para Technologies	H-234		
Video Mail Communications Inc.	A-1392		
Video Management Consultants	H-23		
Videomark	H-185		
		W	
		Wabash Valley Broadcasting Corp.	A-1392
		Waco-Temple-Killeen Interconnect	H-54
		Wade Communications Inc.	D-2041
		Wade Productions Inc.	H-186
		Wagering International Network (WIN)	H-153
		David Wagner	D-2041
		Wagon Wheel Enterprises of Texas	E-63
		Bernard H. Wainwright	D-2041
		Waitsfield-Fayston Telephone Co.	D-2041
		Walco Inc.	D-2041
		Waldon Inc.	H-235
		Vic Waldron	D-2041
		Walker Cablevision	D-2041
		Darlene Walker	D-2041

McKinley Walker	B-132	Howard Weiss	H-40
Walker Research & Analysis L.P.	H-28	David Welch	B-132
Walker River Paiute Tribe	B-132	Jerold R. Welch	B-132
Hugh Wallace Inc.	H-42	Weldone Trading Co. Inc.	H-235
Marjorie S. Wallace	B-132	J. N. Wells & Company Inc.	H-10
Wallach Entertainment	H-186	WELY Inc.	B-132
Waller Capital Corp.	H-10	Werner Co.	H-235
Wall Lake Cable TV System	D-2041	The Wesleyan Foundation of South Dakota Inc.	B-132
Walnut Telephone Co.	D-2041	Donald Wesley	D-2042
Walt Disney Company	A-1392, H-186	West Central Christian Communications Inc.	B-133
Walter Communications Inc.	E-63	West Central Telephone Assn.	D-2042
Selwyn L. Walters	B-132	Westcoast Bcstg. Co.	H-133
John Walton	B-132	West Coast United Bcstg. Co.	A-1393
Wamego Community Antenna Systems Inc.	D-2041	Westcom Cablevision Inc.	D-2043
Wander Telecommunications	D-2041	Westec Communications Inc.	H-235
Howard Wapner	B-132	Western Broadcasting Corp. of Puerto Rico	A-1393
Ward-Beck Systems Ltd.	H-235	Western Cable TV	D-2043
Ward Communications	D-2041	Western Cablevision Inc.	D-2043
Ward Enterprises	H-127	Western Cablevision Ltd.	D-2048
Ward Productions Inc.	H-186	Western Communications	D-2043
Ronald D. Ward	E-63	Western Community TV Inc.	D-2043
The Warehouse Recording Studio	H-186	Western Dakota Cable Inc.	D-2043
Warmath Communications Inc.	D-2041	Western Instructional Television Inc.	H-187
John F. Warmath	E-63	Western International Syndication	H-187
Brandt R. & Madeline C. Warner	D-2041	Western Louisiana Video Co. Inc.	D-2043
Warner Brothes Animation Inc.	H-186	Western Rio Blanco Metro Recreational Park District	B-133
Warner Brothers Television	H-187	Western Technical Services	H-23
J. L. Warren	B-132	Western Tele-Communications Inc.	H-235
Warren, Morris, Madison Ltd.	H-23	Western Towers	H-236
Warren Publishing, Inc.	H-23, H-28	Western Wisconsin Communications Cooperative	D-2043
Warren Telephone Co.	D-2041	WesternWorld Television	H-187
Warsaw TV Cable Corp.	D-2042	Western Wyoming College	B-133
Audrey B. Warwick	B-132	Westfield Community Antenna Assn. Inc.	D-2043
Warwick Communications Inc.	A-1392, B-132	University of West Florida	D-2042
Wasatch Bcstg. Corp.	B-132	West Indian Group Inc.	E-63
Washington Cable Supply	H-127	Joe West	D-2042
Washington Information Group Ltd.	H-23	West LPTV-License Inc.	B-133
Washington International Teleport	H-23	Westman Media Cooperative Ltd.	D-2048
Washington State Association of Broadcasters	G-19	Weston Woods Studios Inc.	H-187
Washington State Cable Communications Assn.	G-25	West River Cooperative Telephone Co.	D-2042
W.A.T.C.H. TV Co.	E-63	West River Telecommunications Cooperative	E-63
Waterfront Communications Corp.	H-235	West Side Films	H-187
Waterman Broadcasting Corp.	A-1393	West Side TV Corp. (Warren, PA)	D-2043
Waters & Brock Communications	B-132	West Side TV Corp. (Sheffield, PA)	D-2042
Stephen G. Watford	B-132	WestStar Communications Inc.	D-2043
James R. Watkins	D-2042	West Starr International	H-235
James Watson	D-2042	West Virginia Broadcasters Association	G-19
Vemon Watson	B-132	West Virginia Cable TV Assn.	G-25
Waubensee Community College	B-132	Wetherell Cable TV System	D-2043
Waukesha Tower Assoc.	B-132	Edward Wetter & Co. Inc.	H-10
Wavefront Technologies Inc.	H-235	WEVV Inc.	A-1393
Wavelynx International Inc.	H-235	WFL Cable Television Assn. Inc.	D-2043
Wavetek Communications Division	H-235	WFLI-TV Inc.	A-1393
W.A.V. Inc.	D-2042	WFMT Chicago	H-146
WAVY Television Inc.	B-132	WFXV-TV Inc.	B-133
Waycross Cable Co. Inc.	D-2042	WGA Cable	D-2043
Kenneth L. Way	D-2042	WGBH Educational Foundation	B-133
Wayside Telephone Co.	D-2042	WGN/JV	H-146
WBSG-TV L.P.	A-1393	WGPR Inc.	A-1393
WCSC Inc.	E-63	WGS III Enterprises Inc.	B-133
WCTV Partners	E-63	Ward M. Wheaton	B-133
WCVB-TV	H-187	Wheat State Telecable Inc.	D-2043
WC Wireless	E-63	Wheatstone Corp.	H-236
WDTM Inc.	B-132	Whedbee Bcstg. Corp.	B-133
Robert K. Weary Jr.	D-2042	Alvin Wheeler Jr.	B-133
Weather Center International Inc.	B-132	Mel Wheeler Inc.	A-1393
The Weather Channel (TWC)	H-146	Juan Wheeler Jr.	A-1393
Weathermews America Inc.	H-187	Wheeler TV System Inc.	D-2043
Weather Scan Inc.	H-235	Wheelit Inc.	H-236
Carl Weaver	D-2042	Whirlwind Music Distributors Inc.	H-236
Susan Webb	B-132	Whisper Bcstg. Co.	B-133
Estate of Viola Weber	B-132	Whitcom Investment Co.	E-63
Web SportsWire	H-146	Bobby R. White	D-2043
W. E. Communications Inc.	D-2042	White Eagle Partnership	B-133
Russell R. Weddell	B-132	Gary White	D-2043
John Weeks Enterprises Inc.	H-235	Whitehall Cable TV	D-2043
Wegener Communications Inc.	H-235	Whitehall Low Power TV Inc.	B-133
Wehco Ad-Com	H-54	Whitehead Communications Inc.	B-133
WEHCO Video Inc.	D-2042	Eddie L. Whitehead	B-133
David Weichman	E-63	Les White	A-1393
Weigel Broadcasting Co.	A-1393, B-132	White Mountain Cablevision	D-2043
Randolph Weigner	B-132	White Oak Mountain Bcstg. Assn.	B-133
Evan Weiner Productions	H-187	White Pine Television District No. 1	B-133
Weird TV	H-146	White Sage Broadcasting Co.	B-133
Robert Weisberg	D-2042	White Sands Cable Co. Inc.	D-2043
Weisman & Associates Inc.	H-28	White Sands Inc.	H-236
Weiss Global Enterprises	H-187	Whitman-Olson	H-29



Larry C. Wood
 President
 431 Ohio Pike, Suite 204 N
 Cincinnati, Ohio 45255
 (513) 528-7373



EXPERIENCE...INTEGRITY...DISCRETION in Broadcast Brokerage & Financing

Steven L. & Susan W. Whitman	E-63	The Wirthlin Group	H-29
Timothy A. Whitney	D-2044	Wisconsin Broadcasters Association	G-19
Dale L. Whittington Corp.	D-2044	Wisconsin Cable Communications Assn.	G-25
WHOA-TV Inc.	A-1393	Wisconsin Educational Communications Board	B-133
WHP Television L.P.	A-1393	Wisconsin Voice of Christian Youth Inc.	A-1393
WHRF Broadcasting	B-133	W. Russell Withers Jr.	A-1393, B-133
WHTV Broadcasting Corp.	E-63	Wittenburg Telephone Co.	D-2044
Wichita Business Music Co.	E-64	WJAC Inc.	A-1393
Wide Band Engineering Co. Inc.	H-236	WJB-TV Fort Pierce Inc.	E-64
Carl H. Widner	D-2044	WJCT Inc.	E-64
Wieland	H-236	WKBN Broadcasting Corp.	A-1393, E-64
Wilcop Cable TV	D-2044	W. K. Communications Inc.	D-2044
Wild Rice Electric Co-op Inc.	E-64	WKEF Corp.	A-1394
Wildwood Five Television	B-133	WKRG-TV Inc.	A-1394
Wildwood Partners L.P.	D-2044	WLEX-TV Inc.	A-1394
Wilco Media	H-25	WMTY Inc.	B-133
Wilkin Communications	H-24	WMW Cable TV	D-2044
Wil-Burt Co.	H-236	WNER Radio Inc.	B-133
Williams & Meyer Co.	H-187	WNJX-TV Inc.	A-1394
Williams & Associates	H-24	Constance J. Wodlinger	B-134
Williams Cable Services Inc.	H-127	Douglas Woelner	B-134
Glenn Williams CATV Construction Inc.	H-127	David W. Wohlgenuth	B-134
Charles W. Williams	B-133	The Wold Organization Ltd.	H-24
Williams Communications Inc.	D-2044	Wold Productions Co.	H-187
L. W. Williams Contractor Inc.	H-127	Wolf Coach Inc.	H-236
Dorothy Z. Williams	B-133	Wolfe Broadcasting Corp.	D-2044
Lawrence Williams	E-64	Wolfe Communications Inc.	B-134
Williamson Road TV Co. Inc.	D-2044	Dan Wolfe	D-2044
Robert Williams	B-133	Sid Woloshin Inc.	H-187
City of Williamstown Cable TV	D-2044	The Wolper Organization Inc.	H-187
J.R. Willis Estate	D-2044	Women In Cable Inc.	G-32
Wilmore Electronics Co. Inc.	H-236	Women in Communications	G-33
Penny Wilmoth	B-133	Women's LPTV Network	B-134
Doreen R. Wilson	E-64	Wometco Cable Corp.	D-2044
H. Wilson Co.	H-236	Wood & Co. Inc.	H-10
Jason Wilson	B-133	The Woodlands Communications Network Inc.	D-2044, H-54
J. Hobart Wilson	E-64	Woodman TV Cable System	D-2044
Melissa S. Wilson	E-64	Woods Communications Corp.	A-1394
WIN (Wagering International Network)	H-153	Woodside-Cable Consulting Group	H-24
Windom Cable Communications	D-2044	Wooster Republican Printing Co.	A-1394
Windsor Digital	H-187	Word Broadcasting Network Inc.	A-1394
Windsor Distributors Co.	H-236	Word of God Fellowship Inc.	A-1394
Laurence Windsor	B-133	Word of Life Fellowship Inc.	B-134
Winfield Publishing Co. Inc.	B-133	World African Network	H-153
Bechtal Winger	D-2044	World Association for Christian Communication (WACC)	G-34
Thomas M. Wing & Associates	H-24	World Championship Wrestling	H-187
Tom Winkle Radio & TV Service	B-133	World Class Video	H-187
Ana L. Winkler	B-133	Worldjazz Inc.	H-153
Winnabago Cooperative Telephone Assn.	D-2044	World Outreach for Deliverance (WORD)	B-134
Winnipeg Videon Ltd.	D-2048	World Tower Co. Inc.	H-236
Winsted Corp.	H-236	World TV Stations & Sets	B-354
Winston Broadcasting Network Inc.	A-1393	World Video Inc.	H-236
Wireless America Inc.	E-64	Worldview Entertainment Inc.	H-187
Wireless Cable Association International Inc.	G-32	Worldvision Enterprises Inc.	H-187
Wireless Cable Connection Inc.	H-24	Worldwide Television News Corp.	H-188
Wireless Cable Network	E-64	World Wrestling Federation (WWF)	H-146, H-188
Wireless Cable of Atlanta Inc.	E-64	Worship Network	H-146
Wireless Cable of Florida Inc.	H-24	Worth Enterprise	D-2044
Wireless Cable Systems Inc.	E-64	Worthington Bestg. Co.	B-134
Wireless Cable Systems of Fort Worth Inc.	E-64	Wozniak TV	D-2044
Wireless Cable Systems	D-1953	WPA Film Library	H-188
Wireless Data Systems Inc.	B-133	WPHL-TV	H-188
Wireless Entertainment Network	E-64	WPIX New York	H-146
Wireless Properties	E-64	WPTT Inc.	A-1394
Wireless Services Inc.	E-64	Wright Cablevision	D-2044
Wireless Supervision TV Inc.	E-64	Carter Wright Enterprises	H-188
Wire Tele-View Corp.	D-2044	Joan & Kenneth Wright	B-134
Wireworks Corp.	H-236	Warren R. Wright	B-134

Writers Guild of America, East Inc.	G-37
Writers Guild of America, West Inc.	G-37
W.R.S. Motion Picture & Video Labs	H-188
WSBK-TV Boston	H-146
WSI Corp.	H-24
WTBS Atlanta	H-147
WTLH Inc.	A-1394
WTMJ Inc.	A-1394
WTR Media Sales Inc.	H-42
WTTW Channel 11	H-188
WTVB Inc.	A-1394
WW Associates	H-10
WWDR-TV New York	H-147
WXDN-TV Inc.	A-1394
Wyandotte Municipal Services, CATV Dept.	D-2045
The Wyckoff Organization	H-24
Walter S. Wydro Consultants	H-10, H-24
Steve Wyman & Associates Inc.	H-10, H-24
WyoMedia Corp.	A-1394
Wyoming Association of Broadcasters	G-19
Wyoming CATV Assn.	G-25
Wyoming Communications Corp.	B-134
WZDE Inc.	B-134

X

Xentor Corp.	B-134
X*Press Executive	H-147
X*Press X*Change	H-147

Y

Yamashita Engineering Manufacturing Inc.	H-236
Y & R Program Services	H-188

Yankelovich Partners	H-29
Lealon Yarber	D-2045
Yates Enterprises Inc.	E-64
Yazoo Answer Call Inc.	D-2045
Y Co. Inc.	D-2045
Yellowstone Valley Community TV	B-134
Bruce Yerks	D-2045
Yorkshire TV	H-188
You: Your Channel	H-153
Jim Young & Associates Inc.	H-24
Young Broadcasting Inc.	A-1394
Young Communications	E-64
Adam Young Inc.	H-40
Youngsville TV Corp.	D-2045
Your Choice TV	H-153

Z

Zachry Associates Inc.	H-188
Eric M. Zachs	B-134
Zampelli TV	D-2045
Zantech Inc.	B-134
Z-Axis	H-188
Tom Zelka	D-2045
Zenith Electronics Corp. (Cable Products Div.)	H-236
Zero Stantron	H-236
ZGS Broadcasting Inc.	B-134
Terry Zick	B-134
Z Music	H-147
Zonal Ltd.	H-236
Zonation Bcstg.	B-134
Jay S. Zucker	A-1394, B-134
Steven R. Zukerberg	B-134
Roger E. Zylstra Trust	D-2045

Index to Advertisers TV Stations Volume

Association of Federal Communications Consulting Engineers (AFCCE)	viii	Ted Hepburn Company (WPHL-TV)	A-938
Alvin Andrus, P.E.	viii	Ted Hepburn Company (WRLH-TV)	A-1160
Axsys Communications Inc.	xii	Ted Hepburn Company (WSEE-TV)	A-926
Blair Television	Spine	Ted Hepburn Company (WTTV-TV)	A-418
John F.X. Browne & Associates, P.C.	vii	Ted Hepburn Company (WTVQ-TV)	A-479
Cable Link Inc.	xvii, xix, xxiii, xxv, il	Ted Hepburn Company (WVIT-TV)	A-211
Jules Cohen & Associates, P.C.	viii	Ted Hepburn Company (WWL-TV)	A-509
Cohen, Dippell & Everist, P.C.	xx	Hoffman-Schutz Media Capital Inc.	xxxi
Comark Communications Inc.	Front Cover	Intelsat	iii
Communications Equity Associates	xxi	Carl T. Jones Corporation	viii
Cornerstone Television Inc. (WKBS-TV)	A-920	Kane Reece Associates Inc.	xxxiii
Cornerstone Television Inc. (W OCD)	A-745	KELO-TV	A-994, A-995
Cornerstone Television Inc. (WPCB-TV)	A-942, A-943	KEYC-TV	A-600, A-601
Crisler Capital Company	xxii	KMPH-TV	A-120, A-121
du Treil, Lundin & Rackley	viii	KNBC-TV	A-128, A-129
EEV, Inc.	i	KPTM-TV	A-694, A-695
EMCEE Broadcast Products	A-21, A-87, A-101, A-231, A-369, A-527, A-595, A-689, A-719, A-741, A-841, A-925, A-965, A-1029, A-1147	KPST-TV	A-182, A-183
Gammon Media Brokers Inc.	xxvii	KRBK-TV	A-148, A-149
General Instrument	xxvii	KSGI-TV	A-1133
Gerard Klauer Mattison & Co.	vii	KULR-TV	A-668, A-669
Hammett & Edison Inc.	viii	Laser Precision	xxxv
Harris Allied	xi, xiii, xv	Malarkey-Taylor Associates	viii, xxxvii
Harrison, Bond & Pecaro	xxix	Moffet, Larson & Johnson Inc.	viii
Ted Hepburn Company	xxx	Multicomm Sciences International (MSI)	viii
Ted Hepburn Company (KASA-TV)	A-723	E. Harold Munn Jr. & Associates	viii
Ted Hepburn Company (KHGI-TV)	A-688	National Guard Bureau	Inside Back Cover
Ted Hepburn Company (KITN-TV)	A-603	Owl Engineering Inc.	viii
Ted Hepburn Company (KLJB-TV)	A-437	Panasonic Communications & Systems Inc.	Back Cover
Ted Hepburn Company (KMSB-TV)	A-75	Pappas Telecasting Companies	A-1383
Ted Hepburn Company (KTVN-TV)	A-712	Philips Broadband Networks Inc.	xlv
Ted Hepburn Company (KXXV-TV)	A-1126	Satellite Export & Engineering	xlvi
Ted Hepburn Company (WAKC-TV)	A-836	Structural Systems Technology Inc.	viii
Ted Hepburn Company (WCNC-TV)	A-789	Systems With Reliability	xlvi
Ted Hepburn Company (WDKY-TV)	A-475	Varian Associates	Inside Front Cover
Ted Hepburn Company (WFFT-TV)	A-406	WDBJ-TV	A-1164, A-1165
Ted Hepburn Company (WHP-TV)	A-442	WEVV-TV	A-402, A-403
Ted Hepburn Company (WNAC-TV)	A-960	WFAA-TV	A-1062, A-1063
Ted Hepburn Company (WNWO-TV)	A-867	WJAL-TV	A-534, A-535
Ted Hepburn Company (WOI-TV)	A-442	WMAR-TV	A-530, A-531
		Wood & Company Inc.	lvii
		WTCT	A-380, A-381
		WTMV	A-276, A-277

Television Market Rankings

Listing 211 markets according to Nielsen Designated Market Area Television Households.

Nielsen DMA, TV Household information & rank are based on the 1994 to 1995 Nielsen U.S. Television Household Estimates.

MARKET	NIELSEN DMA TV HOUSEHOLDS	RANK	MARKET AREA COMMERCIAL STATIONS
New York, NY	6,716,020	1	WABC-TV (7), WCBS-TV (2), WHAI-TV (43), WHSE-TV (68), WHSI-TV (67), WLIG (55), WMBC-TV (63), WNBC (4), WNJU (47), WNYW (5), WPIX (11), WTBV (54), WTZA (62), WWOR-TV (9), WXTV (41)
Los Angeles, CA	4,936,180	2	KABC-TV (7), KADY-TV (63), KCAL (9), KCBS-TV (2), KCOP (13), KDOC-TV (56), KHIZ (64), KHSC-TV (46), KMEX-TV (34), KNBC-TV (4), KRCA (62), KSCI (18), KSTV-TV (57), KTNB-TV (40), KTLA (5), KTTV (11), KVEA (52), KWHY-TV (22), KZKI (30)
Chicago, IL	3,102,110	3	WBBM-TV (2), WCFC-TV (38), WCIU-TV (26), WEHS-TV (60), WFLD (32), WGBO-TV (66), WGN-TV (9), WJYS (62), WLS-TV (7), WMAQ-TV (5), WPWR-TV (50), WSNS-TV (44), WWTO-TV (35)
Philadelphia, PA	2,682,140	4	KYW-TV (3), WBPH-TV (60), WCAU-TV (10), WFMZ-TV (69), WGBS-TV (57), WGTW (48), WHSP-TV (65), WMGM-TV (40), WPHL-TV (17), WPVI-TV (6), WTGI-TV (61), WTVF (51), WTXF (29), WWAC-TV (53)
San Francisco-Oakland-San Jose, CA	2,250,600	5	KBHK-TV (44), KCNS (38), KDTV (14), KFCB (42), KFTY (50), KFWJ (8), KGO-TV (7), KICU-TV (36), KLXV-TV (65), KNTV (11), KOFY-TV (20), KPXI-TV (5), KPST-TV (66), KRON-TV (4), KSTS (48), KTSF (26), KTVU (2)
Boston, MA	2,105,100	6	WABU (68), WBZ-TV (4), WCVB-TV (5), WFXT (25), WGGT (60), WHDH-TV (7), WHSH-TV (66), WLVI-TV (56), WMFP (62), WMUR-TV (9), WNDS (50), WSBK-TV (38), WUNI (27)
Washington, DC	1,876,000	7	WDCA (20), WFTY (50), WHAG-TV (25), WJAL (68), WJLA-TV (7), WRC-TV (4), WTMW (14), WTTG (5), WUSA (9), WYVI (66), WYVN (60)
Dallas-Fort Worth, TX	1,820,710	8	KDAF (33), KDFI-TV (27), KDFW-TV (4), KDTX-TV (58), KFWD (52), KHSX-TV (49), KLDI (55), KMPX (29), KTAQ (47), KTVT (11), KTXA (21), KUVN (23), KXAS-TV (5), KXTX-TV (39), WFAA-TV (8)
Detroit, MI	1,747,940	9	WADL (38), WBSX (31), WDIV (4), WGPR-TV (62), WJBL-TV (2), WKBD-TV (50), WXON (20), WXYZ-TV (7)
Atlanta, GA	1,567,300	10	WAGA-TV (5), WATL (36), WGNX (46), WHSG (63), WNGM-TV (34), WSB-TV (2), WTBS (17), WTLK-TV (14), WVEU (69), WXIA-TV (11)
Houston, TX	1,561,300	11	KHOU-TV (11), KHSH-TV (67), KHTV (39), KNWS-TV (51), KPRC-TV (2), KRIV (26), KTFH (49), KTMD (48), KTRK-TV (13), KTXH (20), KVVV (57), KXLN-TV (45)
Seattle-Tacoma, WA	1,468,730	12	KBGE (33), KCPQ (13), KING-TV (5), KIRO-TV (7), KOMO-TV (4), KSTW (11), KTBW-TV (20), KTZZ-TV (22), KVO5-TV (12)
Cleveland, OH	1,460,420	13	WAKC-TV (23), WBNX-TV (55), WDLI (17), WEWS (5), WGGN-TV (52), WJW-TV (8), WKYC-TV (3), WMFD-TV (68), WOAC (67), WOIO (19), WQHS-TV (61), WUAB (43)
Minneapolis-St. Paul, MN	1,410,630	14	KARE (11), KCCO-TV (7), KCCW-TV (12), KITT-TV (29), KLGJ-TV (23), KMSP-TV (9), KRWF (43), KSAX (42), KSTP-TV (5), KVBM-TV (45), KXLI (41), WCCO-TV (4)
Tampa-St. Petersburg-Sarasota, FL	1,390,370	15	WBFS-TV (50), WBSV-TV (62), WCLF (22), WFLA-TV (8), WFTS (28), WTMW (32), WTOG (44), WTSP (10), WTTA (38), WTVT (13), WWSB (40)
Miami-Fort Lauderdale, FL	1,308,900	16	WBFS-TV (33), WCIX (6), WCTD (35), WDZL (39), WEYS (22), WHFT (45), WLTV (23), WPLG (10), WSCV (51), WSVN (7), WTVJ (4), WYHS-TV (69)
Pittsburgh, PA	1,151,140	17	KDKA-TV (2), WPCB-TV (40), WPGH-TV (53), WPJT-TV (22), WPXI (11), WTAE-TV (4)
Denver, CO	1,142,160	18	KCEC (50), KCNC-TV (4), KDVR (31), KFCT (22), KFNR (11), KMGH-TV (7), KREG-TV (3), KSBS-TV (24), KTVB (20), KTVS (3), KUBD (59), KUSA-TV (9), KWGN-TV (2), KWHD (53)
Phoenix, AZ	1,132,600	19	KKTM (13), KMOH-TV (6), KNAZ-TV (2), KNXV-TV (15), KPAZ-TV (21), KPHO-TV (5), KPNX (12), KSAZ-TV (10), KTVK (3), KTVW-TV (33), KUSK (7), KUTP (45)
St. Louis, MO	1,120,310	20	KDNL-TV (30), KMOV (4), KNLC (24), KPLR-TV (11), KSDK (5), KTVI (2), WHSL (46)
Sacramento-Stockton-Modesto, CA	1,109,140	21	KCMY (29), KCRA-TV (3), KCSO (19), KFTL (64), KOVR (13), KRKB-TV (31), KSCH-TV (58), KTXL (40), KXTV (10)
Orlando-Daytona Beach-Melbourne, FL	983,410	22	WACX (55), WBSF (43), WCPX-TV (6), WESH (2), WFTV (9), WIRB (56), WKCF (18), WOFL (35), WRBW (65), WTGL-TV (52)
Baltimore, MD	979,410	23	WBAL-TV (11), WBFF (45), WHSV-TV (24), WJZ-TV (13), WMAR-TV (2), WNUV-TV (54)
Indianapolis, IN	925,510	24	WCLJ (42), WHMB-TV (40), WIIJ (63), WISH-TV (8), WMCC (23), WRTV (6), WTHR (13), WTTK (29), WTTV (4), WXIN (59)
Portland, OR	919,540	25	KATU (2), KBSP-TV (22), KEBN (32), KGW (8), KNMT (24), KOIN (6), KPDX (49), KPTV (12)
Hartford & New Haven, CT	916,920	26	WFSB (3), WTIC-TV (61), WTNH-TV (8), WTWS (26), WTXN (20), WTVT (30)
San Diego, CA	915,150	27	KFMB-TV (8), KGTV (10), KNSD (39), KTTY (69), KUSI-TV (51), XETV (6), XEWT-TV (12)
Charlotte, NC	793,500	28	WBTV (3), WCCB (18), WCNC-TV (36), WHKY-TV (14), WJZY (46), WSOC-TV (9)
Milwaukee, WI	789,100	29	WCGV-TV (24), WDJT-TV (58), WHKE (55), WISN-TV (12), WITI-TV (6), WJJA (49), WTMJ-TV (4), WVCY-TV (30), WVTU (18)
Cincinnati, OH	782,490	30	WCPO-TV (9), WKRC-TV (12), WLWT (5), WSTR-TV (64), WXIX-TV (19)
Kansas City, MO	780,940	31	KCTV (5), KMBC-TV (9), KMCI (38), KSHB-TV (41), KSMO-TV (62), KYFC (50), WDAF-TV (4)
Raleigh-Durham, NC	762,880	32	WFAY (62), WKFT (40), WFLA (22), WRAL-TV (5), WRDC (28), WRMV (47), WTVD (11), WYED (17)
Nashville, TN	749,060	33	WHTN (39), WKRN-TV (2), WKZX (28), WPGD (50), WSMV (4), WTVF (5), WXMT (30), WZTV (17)
Columbus, OH	721,960	34	WBNS-TV (10), WCMH (4), WSFJ (51), WSYX (6), WTTT (28), WWHO (53)
Greenville-Spartanburg, SC-Asheville, NC-Anderson, SC	672,070	35	WAXA (40), WGGT-TV (16), WHNS (21), WLOS (13), WNEG-TV (32), WSPA-TV (7), WYFF (4)
Buffalo, NY	638,580	36	WGRZ-TV (2), WIVB-TV (4), WKBW-TV (7), WNYB-TV (49), WUTV (29)
Salt Lake City, UT	638,450	37	KJZZ-TV (14), KODG-TV (30), KSGI-TV (4), KSL-TV (5), KSTU (13), KTVX (4), KUTV (2)
Grand Rapids-Kalamazoo-Battle Creek, MI	633,860	38	WLLA (64), WOOD-TV (8), WOTV (41), WTLJ (54), WWMT (3), WXMI (17), WZZM-TV (13)

Television Market Rankings

MARKET	NIELSEN DMA TV HOUSEHOLDS	RANK	MARKET AREA COMMERCIAL STATIONS
San Antonio, TX	627,920	39	KABB (29), KENS-TV (5), KMOL-TV (4), KRRT (35), KSAT-TV (12), KVAW (16), KVDA (60), KWEX-TV (41)
Norfolk-Portsmouth-Newport News, VA	620,390	40	WAVY-TV (10), WGNT (27), WJCB (49), WTKR (3), WTVZ (33), WVBT (43), WVEC-TV (13)
New Orleans, LA	615,180	41	WCCL (49), WDSU (6), WGNO (26), WNOL-TV (38), WVUE (8), WWL-TV (4)
Memphis, TN	605,930	42	WBUY (40), WHBQ-TV (13), WLMT (30), WMC-TV (5), WPTY-TV (24), WREG-TV (3)
Oklahoma City, OK	578,100	43	KFOR-TV (4), KOCB (34), KOCO-TV (5), KOKH-TV (25), KSBI (52), KTBO-TV (14), KWTV (9)
Harrisburg-Lancaster-Lebanon-York, PA	577,980	44	WGAL (8), WGCN-TV (49), WHP-TV (21), WHTM-TV (27), WLYH-TV (15), WPMT (43)
West Palm Beach-Fort Pierce, FL	571,330	45	WFGC (61), WFLX (29), WPBF (25), WPEC (12), WPTV (5), WTVX (34)
Providence, RI-New Bedford, MA	566,610	46	WJAR (10), WLNE-TV (6), WNAO-TV (64), WOST-TV (69), WPRI-TV (12)
Wilkes Barre-Scranton, PA	554,780	47	WBRE-TV (28), WILF (53), WNEP-TV (16), WOLF-TV (38), WWLF-TV (56), WYOU (22)
Greensboro-High Point-Winston Salem, NC	548,460	48	WAAP (16), WEJC (20), WFSM-TV (2), WGGT (48), WGHP-TV (8), WLXI-TV (61), WNRW (45), WXII (12)
Albuquerque-Santa Fe, NM	540,970	49	KASA-TV (2), KBIM-TV (10), KCHF (11), KHFT (29), KLUZ-TV (41), KNAT (23), KOAT-TV (7), KOB-TV (4), KOBX (12), KOBR (8), KOCT (6), KOVT (10), KRPV (27), KRQE (13)
Louisville, KY	538,640	50	WAVE (3), WBNA (21), WDRB-TV (41), WFTE (58), WGRB (34), WHAS-TV (11), WLKY (32)
Birmingham, AL	530,220	51	WABM (68), WBMG (42), WBRC-TV (6), WNAL-TV (44), WTJP (60), WTTD (21), WVTM-TV (13)
Albany-Schenectady-Troy, NY	513,600	52	WCDC (19), WNYT (13), WOCD (55), WRGB (6), WTEM (10), WXXA-TV (23)
Dayton, OH	513,360	53	WDTN (2), WHIO-TV (7), WKEF (22), WKOI (43), WRGT-TV (45), WTJC (26)
Richmond-Petersburg, VA	494,040	54	WAWB (65), WRIC-TV (8), WRLH-TV (35), WTVR-TV (6), WWBT (12)
Jacksonville, FL-Brunswick, GA	487,890	55	WAWV-TV (30), WBSG-TV (21), WJKS (17), WJXT (4), WNFT (47), WTLV (12)
Charleston-Huntington, WV	478,630	56	WCBS-TV (8), WOVK-TV (13), WSAZ-TV (3), WTSF (61), WVAH-TV (11)
Fresno-Visalia, CA	477,550	57	KAIL (53), KFSN-TV (30), KFTV (21), KGMC (43), KJED (47), KKAG (61), KMPH (26), KMSG-TV (59), KSEE (24)
Little Rock-Pine Bluff, AR	471,910	58	KARK-TV (4), KASN (38), KATV (7), KLRT (16), KTHV (11), KVTN (25)
Tulsa, OK	462,800	59	KDDR (17), KJRH (2), KOKI-TV (23), KOTV (6), KFTO (41), KTUL (8), KWHB (47)
Flint-Saginaw-Bay City, MI	451,630	60	WAQP (49), WEYI-TV (25), WJRT-TV (12), WNEM-TV (5), WSMH (66)
Mobile, AL-Pensacola, FL	433,060	61	WALA-TV (10), WEAR-TV (3), WFGX (35), WHBR (33), WJTC (44), WKRG-TV (5), WMPV-TV (21), WPML (15)
Wichita-Hutchinson, KS	426,470	62	KAAS-TV (18), KAKE-TV (10), KBSD-TV (6), KBSS-TV (7), KBSL-TV (10), KLBV (4), KSAS-TV (24), KSNC (2), KSNG (11), KSNK (8), KSNW (3), KUPK-TV (13), KWCH-TV (12)
Knoxville, TN	418,120	63	WATE-TV (6), WBIR-TV (10), WKXT-TV (8), WPMC (54), WTNZ (43)
Toledo, OH	410,860	64	WNWO-TV (24), WTOL-TV (11), WTVG (13), WUPW (36)
Austin, TX	398,410	65	KBVO-TV (42), KTBC-TV (7), KVUE-TV (24), KXAM-TV (14), KXAN-TV (36)
Roanoke-Lynchburg, VA	390,240	66	WDBJ (7), WFEC (38), WFXR-TV (27), WJPR (21), WSET-TV (13), WSLS-TV (10)
Syracuse, NY	388,270	67	WIXT (9), WNYX-TV (43), WSTM-TV (3), WSYT (68), WTVH (5)
Lexington, KY	384,430	68	WDKY-TV (56), WKYT-TV (27), WLEX-TV (18), WLJC-TV (65), WTVQ-TV (36), WYMT-TV (57)
Honolulu, HI	379,670	69	KAIL-TV (7), KBFD (32), KFVE (5), KGMB (9), KGMD-TV (9), KGMV (3), KHAW-TV (11), KHBC-TV (2), KHNL (13), KHON-TV (2), KHVO (13), KIKU (20), KITV (4), KLEI (6), KMAU (12), KOBN (26), KOGG (15), KWHE (14), KWHH (14), KWHM (21)
Green Bay-Appleton, WI	369,070	70	WBAY-TV (2), WFRV-TV (5), WGBA (26), WJMN-TV (3), WLUK-TV (11), WXGZ-TV (32)
Rochester, NY	368,710	71	WHEC-TV (10), WOKR (13), WROC-TV (8), WUHF (31)
Las Vegas, NV	367,500	72	KBLR (39), KFPT (33), KLAS-TV (8), KRLR (21), KTNV (13), KVBC (3), KVVU-TV (5)
Des Moines-Ames, IA	364,980	73	KCCI-TV (8), KDSM-TV (17), WHO-TV (13), WOI-TV (5)
Omaha, NE	361,280	74	KETV (7), KMTV (3), KPTM (42), WOWT (6)
Spokane, WA	353,390	75	KAYU-TV (28), KHQ-TV (6), KREM-TV (2), KXLY-TV (4)
Shreveport, LA	352,890	76	KMSS-TV (33), KSLA-TV (12), KRAL-TV (6), KTBS-TV (3), KWLB (45)
Paducah, KY-Cape Girardeau, MO-Harrisburg-Marion, IL	346,830	77	KBSI (23), KFVS-TV (12), KPOB-TV (15), WCEE (13), WPSD-TV (6), WSIL-TV (3), WTCT (27)
Champaign & Springfield-Decatur, IL	345,740	78	WAND (17), WCCU (27), WCFN (49), WCIA (3), WFHL (23), WICD (15), WICS (20), WRSP-TV (55)
Portland-Auburn, ME	342,810	79	WCBS-TV (6), WGME-TV (13), WMTW-TV (8), WPXT (51)
Springfield, MO	337,880	80	KDEB-TV (27), KOLR (10), KSPR (33), KYTT (3)
Tucson, AZ	333,650	81	KGUN (9), KHRR (40), KMSB-TV (11), KOLD-TV (13), KTTU-TV (18), KVOA-TV (4)
Chattanooga, TN	317,560	82	WDEF-TV (12), WDSI-TV (61), WELF (23), WFLI-TV (53), WRCC-TV (3), WTVN (9)
Huntsville-Decatur-Florence, AL	304,150	83	WAAY-TV (31), WAFF (48), WHNT-TV (19), WOWL-TV (15), WYLE (26), WZDX (54)
Cedar Rapids-Waterloo-Dubuque, IA	303,370	84	KCRG-TV (9), KOUB-TV (40), KGAN (2), KOCH (28), KTVG (48), KWWL (7)
Madison, WI	303,320	85	WISC-TV (3), WKOW-TV (27), WMSN-TV (47), WMTV (15)
South Bend-Elkhart, IN	302,470	86	WHME-TV (46), WNDU-TV (16), WSBT-TV (22), WSJV (28)
Columbia, SC	302,090	87	WACH (57), WIS (10), WLTX (19), WOLO-TV (25)
Davenport, IA-Rock Island-Moline, IL	299,740	88	KJMH (26), KLJB-TV (18), KWQC-TV (6), WHBF-TV (4), WQAD-TV (8)
Fort Myers-Naples, FL	298,710	89	WBBH-TV (20), WEVU (26), WFTX (36), WINK-TV (11), WNPL-TV (46)
Jackson, MS	290,650	90	WAPT (16), WDBD (40), WJTV (12), WLBT-TV (3), WNTZ (48)
Johnstown-Altoona, PA	286,010	91	WATM-TV (23), WJAC-TV (6), WKBS-TV (47), WTAE-TV (10), WWCP-TV (8)
Burlington, VT-Plattsburgh, NY	283,770	92	WCAX-TV (3), WNEE-TV (31), WPTZ (5), WVNY (22)
Tri-Cities (Bristol, VA-Kingsport-Johnson City, TN)	281,470	93	WCYB-TV (5), WEMT (39), WJHL-TV (11), WKPT-TV (19)
Youngstown, OH	277,090	94	WFMY-TV (21), WKBN-TV (27), WYTV (33)
Evansville, IN	274,970	95	WEHT (25), WEVV (44), WFE-TV (14), WLCN (19), WTVW (7)
Baton Rouge, LA	261,020	96	WAFB (9), WBRZ (2), WGMB (44), WVLA (33)
Colorado Springs-Pueblo, CO	258,800	97	KKTV (11), KOAA-TV (5), KRDO-TV (13), KXRM-TV (21)
Waco-Temple-Bryan, TX	252,010	98	KBTX-TV (3), KCEN-TV (6), KWKT (44), KWTX-TV (10), KXXV (25), KYLE (28)
Springfield-Holyoke, MA	249,340	99	WGGB-TV (40), WWLP (22)
El Paso, TX	249,230	100	KDBC-TV (4), KFOX-TV (14), KINT-TV (26), KJLF-TV (65), KTSM-TV (9), KVIA-TV (7), KZIA (48), XEJ-TV (5), XEPM-TV (2), XHJ-TV (44)
Lincoln & Hastings-Keamey, NE	248,460	101	KCAN (8), KGIN (11), KHAS-TV (5), KHGI-TV (13), KOLN (10), KSNB-TV (4), KWNB-TV (6)
Savannah, GA	245,950	102	WJCL (22), WSAV-TV (3), WTGS (28), WTOG-TV (11), WUBI (34)
Greenville-New Bern-Washington, NC	245,530	103	WCTI (12), WFXI (8), WITN-TV (7), WNCN-TV (9), WYDO (14)
Fort Wayne, IN	240,570	104	WANE-TV (15), WFFT-TV (55), WINM (63), WKJG-TV (33), WPTA (21)
Charleston, SC	233,720	105	WCBD-TV (2), WCIV (4), WCSC-TV (5), WCTP (36), WTAT-TV (24)

MARKET	NIELSEN DMA TV HOUSEHOLDS	RANK	MARKET AREA COMMERCIAL STATIONS
Lansing, MI	230,740	106	WLX-TV (10), WLAJ (53), WLNS-TV (6), WSYM-TV (47)
Sioux Falls-Mitchell, SD	222,530	107	KABY-TV (9), KDLO-TV (3), KDLT (5), KELO-TV (11), KPLO-TV (6), KPRY-TV (4), KSFY-TV (13), KTTM (12), KTTW (17)
Augusta, GA	218,830	108	WAGT (26), WFXG (54), WJBF (6), WRDW-TV (12)
Fargo-Valley City, ND	217,360	109	KBRR (10), KJRR (7), KNRR (12), KTHI-TV (11), KVRR (15), KXJB-TV (4), WDAY-TV (6), WDAZ-TV (8)
Tyler-Longview, TX	216,680	110	KETK-TV (56), KFXX (51), KLSB-TV (19), KLTV (7), KTRE (9)
Montgomery, AL	214,560	111	WAKA (8), WCOV-TV (20), WHOA-TV (32), WMCF-TV (45), WSFA (12)
Santa Barbara-Santa Maria-San Luis Obispo, CA	211,150	112	KCOY-TV (12), KEYT-TV (3), KSBY (6)
McAllen-Weslaco-Brownsville-McAllen, TX	210,940	113	KGBT-TV (4), KNVO (48), KRGV-TV (5), KVEO (23), XHRI0 (2)
Peoria-Bloomington, IL	209,660	114	WEEK-TV (25), WHOI (19), WMBD-TV (31), WYZZ-TV (43)
Monterey-Salinas, CA	206,880	115	KCBA (35), KCCN-TV (46), KSBW (8), KSMS-TV (67)
Tallahassee, FL-Thomasville, GA	205,820	116	WCCTV (6), WTLH (49), WTWC (40), WTXL-TV (27)
Eugene, OR	204,720	117	KCBY-TV (11), KEVU (34), KEZI (9), KMTR (16), KMTX-TV (46), KMTZ (23), KPIC (4), KVAL-TV (13)
Fort Smith, AR	200,980	118	KFAA (51), KFSM-TV (5), KHBS (40), KHOG-TV (29), KPOM-TV (24)
Traverse City-Cadillac, MI	199,970	119	WGKI (33), WGKU (45), WGTQ (8), WGTU (29), WPBN-TV (7), WTOM-TV (4), WWTV (9), WWUP-TV (10)
Lafayette, LA	196,820	120	KADN (15), KATC (3), KLFY-TV (10)
Reno, NV	191,500	121	KAME-TV (21), KOLO-TV (8), KRNV (4), KTVN (2)
Columbus, GA	185,500	122	WLTZ (38), WRBL (3), WSWS (66), WTVM (9), WXTX (54)
Yakima-Pasco-Richland-Kennewick, WA	185,320	123	KAPP (35), KEPR-TV (19), KIMA-TV (29), KLEW-TV (3), KNDO (23), KNDU (25), KVEW (42)
Macon, GA	182,020	124	WGNN (64), WGXG (24), WMAZ-TV (13), WMGT (41)
Boise, ID	176,910	125	KBCI-TV (2), KHDT (9), KVI (6), KTRV (12), KTVB (7)
Chico-Redding, CA	174,670	126	KCPM (24), KCVU (30), KHSL-TV (12), KRCR-TV (7)
Florence-Myrtle Beach, SC	173,300	127	WBTW (13), WGSE (43), WPDE-TV (15)
Corpus Christi, TX	172,940	128	KIII (3), KORO (28), KRIS-TV (6), KZTV (10)
Bakersfield, CA	170,590	129	KBAK-TV (29), KERO-TV (23), KGET (17), KUZZ-TV (45)
Amarillo, TX	170,300	130	KAMR-TV (4), KCIT (14), KFDA-TV (10), KVIH-TV (12), KVII-TV (7)
Wausau-Rhineland, WI	169,160	131	WAOW-TV (9), WJFW-TV (12), WSAW-TV (7)
Columbus-Tupelo-West Point, MS	167,740	132	WCBI-TV (4), WLOV-TV (27), WTVA (9)
Monroe, LA-El Dorado, AR	167,720	133	KARD (14), KMCT-TV (39), KNQE-TV (8), KTVE (10)
Duluth, MN-Superior, WI	165,880	134	KBJR-TV (6), KD LH (3), WDIO-TV (10), WIRT (13)
La Crosse-Eau Claire, WI	165,270	135	WEAU-TV (13), WEUX (48), WKBT (8), WLAX (25), WQOW-TV (18), WXOW-TV (19)
Beaumont-Port Arthur, TX	163,740	136	KBMT (12), KFDM-TV (6), KJAC-TV (4)
Rockford, IL	162,440	137	WIFR (23), WQRF-TV (39), WREX-TV (13), WTV0 (17)
Wheeling, WV-Steubenville, OH	158,300	138	WTOV-TV (9), WTRF-TV (7)
Wilmington, NC	156,470	139	WECT (5), WFSX-TV (26), WWAY (3)
Wichita Falls, TX-Lawton, OK	153,000	140	KAUZ-TV (6), KFDX-TV (3), KJTL (18), KSWO-TV (7)
Erie, PA	152,750	141	WETG (66), WICU-TV (12), WJET-TV (24), WSEE-TV (35)
Topeka, KS	152,340	142	KSNT (27), KTCA-TV (49), WIBW-TV (13)
Sioux City, IA	151,600	143	KCAU-TV (9), KMEG (14), KTIV (4)
Terre Haute, IN	151,420	144	WBAK-TV (38), WTHI-TV (10), WTV0 (2)
Medford-Klamath Falls, OR	145,250	145	KDKF (31), KDRV (12), KMVU (26), KOB1 (5), KDTI (2), KTVL (10)
Rochester, MN-Mason City, IA-Austin, MN	142,080	146	KAAL (6), KMT (3), KTTC (10), KXLT-TV (47)
Joplin, MO-Pittsburg, KS	140,100	147	KKFT (20), KOAM-TV (7), KODE-TV (12), KSNF (16)
Binghamton, NY	136,990	148	WBNG-TV (12), WICZ-TV (40), WMGC-TV (34)
Columbia-Jefferson City, MO	136,210	149	KMIZ (17), KN LJ (25), KOMU-TV (8), KRCC (13)
Bluefield-Beckley-Oak Hill, WV	136,110	150	WOAY-TV (4), WVVVA (6)
Odessa-Midland, TX	135,420	151	KMID (2), KMLM (42), KOSA-TV (7), KPEJ (24), KWAB-TV (4), KWES-TV (9)
Lubbock, TX	134,970	152	KAMC (28), KCB0-TV (11), KJTV (34), KLBK-TV (13)
Minot-Bismarck-Dickinson, ND	131,510	153	KBMY (17), KFYR-TV (5), KMCY (14), KMOT (10), KQCD-TV (7), KUMV-TV (8), KXMA-TV (2), KXMB-TV (12), KXMC-TV (13), KXMD-TV (11)
Albany, GA	129,170	154	WALB-TV (10), WFXL (31), WSST-TV (55)
Bangor, ME	124,820	155	WABI-TV (5), WLBZ-TV (2), WYII-TV (7)
Anchorage, AK	123,000	156	KDMD (33), KIMO (13), KTBY (4), KTUU-TV (2), KTVA (11), KYES (5)
Quincy, IL-Hannibal, MO-Keokuk, IA	110,450	157	KHQA-TV (7), WGEM-TV (10), WTJR (16)
Biloxi-Gulfport, MS	109,130	158	WLOX-TV (13), WXXV-TV (25)
Sherman, TX-Ada, OK	108,070	159	KTEN (10), KXII (12)
Abilene-Sweetwater, TX	107,220	160	KRBC-TV (9), KTAB-TV (32), KTXS-TV (12)
Panama City, FL	105,790	161	WJHG-TV (7), WMBB (13), WPGX (28)
Clarksburg-Weston, WV	102,580	162	WBOY-TV (12), WDTV (5), WLYJ (46)
Idaho Falls-Pocatello, ID	102,250	163	KIDK (3), KIFI-TV (8), KJVI (2), KPVI (6)
Palm Springs, CA	100,990	164	KESQ-TV (42), KMIR-TV (36)
Salisbury, MD	100,470	165	WBOC-TV (16), WMDT (47)
Utica, NY	98,380	166	WFXV (33), WKTV (2), WLTR (20)
Elmira, NY	94,740	167	WENY-TV (36), WETM-TV (18), WYDC (48)
Gainesville, FL	93,820	168	WCJB (20), WOGX (51)
Hattiesburg-Laurel, MS	91,680	169	WDAM-TV (7), WHLT (22)
Billings, MT	89,560	170	KSVI (6), KTVQ (2), KULR-TV (8), KYUS-TV (3)
Watertown, NY	88,460	171	WWNY-TV (7), WWPI (50)
Alexandria, LA	86,410	172	KALB-TV (5), KLAX-TV (31)
Dothan, AL	86,380	173	WDAU (34), WDHN (18), WTVY (4)
Rapid City, SD	86,050	174	KCLO-TV (15), KEVN-TV (7), KHSD-TV (11), KIVV-TV (5), KOTA-TV (3), KSGW-TV (12)
Marquette, MI	85,190	175	WLUC-TV (6)
Missoula, MT	80,550	176	KCFW-TV (9), KECI-TV (13), KPAX-TV (8), KTMF (23)

Television Market Rankings

MARKET	NIelsen DMA TV HOUSEHOLDS	RANK	MARKET AREA COMMERCIAL STATIONS
Greenwood-Greenville, MS	76,960	177	WABG-TV (6), WXVT (15)
Yuma, CA-El Centro, AZ	76,960	177	KECY-TV (9), KSWT (13), KYMA (11), XHBC-TV (3)
Lake Charles, LA	75,540	179	KPLC-TV (7), KVHP (29)
Jonesboro, AR	72,260	180	KAJT-TV (8)
Meridian, MS	66,070	181	WGBC (30), WMDN (24), WTOK-TV (11)
Bowling Green, KY	65,930	182	WBKO (13), WKNT (40)
Great Falls, MT	63,220	183	KFBB-TV (5), KRTV (3), KTGF (16)
Grand Junction-Montrose, CO	61,090	184	KJCT-TV (8), KREX-TV (5), KREY-TV (10), KREZ-TV (6)
Parkersburg, WV	61,060	185	WTAP-TV (15)
Jackson, TN	59,460	186	WBBJ-TV (7), WMTU (16)
Tuscaloosa, AL	57,840	187	WCFT-TV (33), WDBB (17)
Mankato, MN	57,810	188	KEYC-TV (12)
Eureka, CA	56,530	189	KAEF (23), KBVU (29), KIEM-TV (3), KVIQ-TV (6)
St. Joseph, MO	54,390	190	KQTV (2), KTAJ (16)
Butte-Bozeman, MT	52,000	191	KCTZ (7), KTVM (6), KXLF-TV (4)
Lafayette, IN	50,650	192	WLFJ-TV (18)
Cheyenne, WY-Scottsbluff, NE-Sterling, CO	49,000	193	KDUH-TV (4), KGWN-TV (5), KKTU (33), KLWY (27), KSTF (10)
Casper-Riverton, WY	47,580	194	KFNB (20), KFNE (10), KGWC-TV (14), KGWL-TV (5), KGWR-TV (13), KTWO-TV (2)
San Angelo, TX	47,490	195	KACB-TV (3), KIDY (6), KLST (8)
Charlottesville, VA	44,550	196	WVIR-TV (29)
Anniston, AL	43,640	197	WJSU-TV (40)
Laredo, TX	41,930	198	KGNS-TV (8), KLDO-TV (27), KVTU (13), XEFE-TV (2)
Ottumwa, IA-Kirksville, MO	41,660	199	KTVO (3), KYOU-TV (15)
Twin Falls, ID	40,450	200	KKVI (35), KMVT (11)
Lima, OH	39,180	201	WLIO (35), WTLW (44)
Harrisonburg, VA	38,850	202	WHSV-TV (3)
Bend, OR	34,710	203	KTVZ (21)
Zanesville, OH	31,320	204	WHIZ-TV (18)
Fairbanks, AK	31,160	205	KATN (2), KJNP-TV (4), KTVF (11)
Presque Isle, ME	30,950	206	WAGM-TV (8)
Victoria, TX	27,210	207	KAVU-TV (25), KVCT (19)
Helena, MT	20,430	208	KTVH (12)
Alpena, MI	16,250	209	WBKB-TV (11)
North Platte, NE	14,540	210	KNOP-TV (2)
Glendive, MT	4,700	211	KXGN-TV (5)

Alphabetical List of TV Markets—1994-95

Nielsen DMA TV Households Ranking

MARKET	RANK	MARKET	RANK	MARKET	RANK	MARKET	RANK
Abilene-Sweetwater	160	Detroit	9	Laredo	198	Rochester-Mason City-Austin	146
Albany, GA	154	Dothan	173	Las Vegas	72	Rockford	137
Albany-Schenectady-Troy	52	Duluth-Superior	134	Lexington	68	Sacramento-Stockton-Modesto	21
Albuquerque-Santa Fe	49	El Paso	100	Lima	201	Salisbury	165
Alexandria, LA	172	Elmira	167	Lincoln & Hastings-Keamey	101	Salt Lake City	37
Alpena	209	Erie	141	Little Rock-Pine Bluff	58	San Angelo	195
Amarillo	130	Eugene	117	Los Angeles	2	San Antonio	39
Anchorage	156	Eureka	189	Louisville	50	San Diego	27
Anniston	197	Evansville	95	Lubbock	152	San Francisco-Oakland-San Jose	5
Atlanta	10	Fairbanks	205	Macon	124	Santa Barbara-Santa Maria-San Luis Obispo	112
Augusta	108	Fargo-Valley City	109	Madison	85	Savannah	102
Austin	65	Flint-Saginaw-Bay City	60	Mankato	188	Seattle-Tacoma	12
Bakersfield	129	Florence-Myrtle Beach	127	Marquette	175	Sherman-Ada	159
Baltimore	23	Fort Myers-Naples	89	Medford-Klamath Falls	145	Shreveport	76
Bangor	155	Fort Smith	118	Memphis	42	Sioux City	143
Baton Rouge	96	Fort Wayne	104	Meridian	181	Sioux Falls-Mitchell	107
Beaumont-Port Arthur	136	Fresno-Visalia	57	Miami-Fort Lauderdale	16	South Bend-Elkhart	86
Bend, OR	203	Gainesville	168	Milwaukee	29	Spokane	75
Billings	170	Glendive	211	Minneapolis-St. Paul	14	Springfield, MO	80
Biloxi-Gulfport	158	Grand Junction-Montrose	184	Minot-Bismarck-Dickinson	153	Springfield-Holyoke	99
Binghamton	148	Grand Rapids-Kalamazoo-Battle Creek	38	Missoula	176	St. Joseph	190
Birmingham	51	Great Falls	183	Mobile-Pensacola	61	St. Louis	20
Bluefield-Beckley-Oak Hill	150	Green Bay-Appleton	70	Monroe-El Dorado	133	Syracuse	67
Boise	125	Greensboro-High Point-Winston Salem	48	Monterey-Salinas	115	Tallahassee-Thomasville	116
Boston	6	Greenville-New Bern-Washington	103	Montgomery	111	Tampa-St. Petersburg-Sarasota	15
Bowling Green	182	Greenville-Spartanburg-Asheville-Anderson	35	Nashville	33	Terre Haute	144
Buffalo	36	Greenwood-Greenville	177	New Orleans	41	Toledo	64
Burlington-Plattsburgh	92	Harlingen-Westlaco-Brownsville-McAllen	113	New York	1	Topeka	142
Butte-Bozeman	191	Harrisburg-Lancaster-Lebanon-York	44	Norfolk-Portsmouth-Newport News	40	Traverse City-Cadillac	119
Casper-Riverton	194	Harrisonburg	202	North Platte	210	Tri-Cities (Bristol, VA-Kingsport-Johnson City, TN)	93
Cedar Rapids-Waterloo-Dubuque	84	Hartford & New Haven	26	Odessa-Midland	151	Tucson	81
Champaign & Springfield-Decatur	78	Hattiesburg-Laurel	169	Oklahoma City	43	Tulsa	59
Charleston, SC	105	Helena	208	Orlando-Daytona Beach-Melbourne	22	Tuscaloosa	187
Charleston-Huntington	56	Honolulu	69	Ottumwa-Kirksville	199	Twin Falls	200
Charlotte	28	Houston	11	Paducah-Cape Girardeau-Harrisburg-Mount Vernon	77	Tyler-Longview	110
Charlottesville	196	Huntsville-Decatur-Florence	83	Palm Springs	164	Utica	166
Chattanooga	82	Idaho Falls-Pocatello	163	Panama City	161	Victoria	207
Cheyenne-Scottsbluff-Sterling	193	Indianapolis	24	Parkersburg	185	Waco-Temple-Bryan	98
Chicago	3	Jackson, MS	90	Peoria-Bloomington	114	Washington, DC	7
Chico-Redding	126	Jackson, TN	186	Philadelphia	4	Watertown	171
Cincinnati	30	Jacksonville-Brunswick	55	Phoenix	19	Wausau-Rhineland	131
Clarksburg-Weston	162	Johnstown-Altoona	91	Pittsburgh	17	West Palm Beach-Fort Pierce	45
Cleveland	13	Jonesboro	180	Portland, OR	25	Wheeling-Steubenville	138
Colorado Springs-Pueblo	87	Joplin-Pittsburg	147	Portland-Auburn	79	Wichita Falls & Lawton	140
Columbia, SC	97	Kansas City	31	Presque Isle	206	Wichita-Hutchinson	62
Columbia-Jefferson City	149	Knoxville	63	Providence-New Bedford	46	Wilkes Barre-Scranton	47
Columbus, GA	122	La Crosse-Eau Claire	135	Quincy-Hannibal-Keokuk	157	Wilmington	139
Columbus, OH	34	Lafayette, IN	192	Raleigh-Durham	32	Yakima-Pasco-Richland-Kennewick	123
Columbus-Tupelo-West Point	132	Lafayette, LA	120	Rapid City	174	Youngstown	94
Corpus Christi	128	Lake Charles	179	Reno	121	Yuma-El Centro	177
Dallas-Fort Worth	8	Lansing	106	Richmond-Petersburg	54	Zanesville	204
Davenport-Rock Island-Moline	88			Roanoke-Lynchburg	66		
Dayton	53			Rochester, NY	71		
Denver	18						
Des Moines-Ames	73						

U.S. Television Stations by Call Letters

As of November 1, 1994 with Channel Numbers in Parentheses.

Call letter assignments to CP holders included. Dagger (†) indicates non-commercial/educational station. Asterisk (*) indicates Construction Permit.

K	KBSB-TV Salem, OR (22)	KDUH-TV Scottsbluff, NE (4)	*KGSW-TV Albuquerque, NM (14)
KAAL Austin, MN (6)	†KBTC-TV Tacoma, WA (28)	KDVR Denver, CO (31)	†KGTF Agana, GU (12)
KAAS-TV Salina, KS (18)	KBTX-TV Bryan, TX (3)		KGTV San Diego, CA (10)
KABB San Antonio, TX (29)	KBVO-TV Austin, TX (42)	KEBN Salem, OR (32)	KGUN Tucson, AZ (9)
KABC-TV Los Angeles, CA (7)	KBVU Eureka, CA (29)	KECI-TV Missoula, MT (13)	KGW Portland, OR (8)
KABY-TV Aberdeen, SD (9)	†KBVU-TV Provo, UT (11)	KECY-TV El Centro, CA (9)	KGWC-TV Casper, WY (14)
KACB-TV San Angelo, TX (3)	†KCAH Watsonville, CA (25)	†KEDT-TV Corpus Christi, TX (16)	KGWL-TV Lander, WY (5)
†KACV-TV Amarillo, TX (2)	KCAL Los Angeles, CA (9)	†KEET Eureka, CA (13)	KGWN-TV Cheyenne, WY (5)
KADE San Luis Obispo, CA (32)	KCAN Albion, NE (8)	KELO-TV Sioux Falls, SD (11)	KGWR-TV Rock Springs, WY (13)
KADN Lafayette, LA (15)	KCAU-TV Sioux City, IA (9)	†KEMV Mountain View, AR (6)	
KADY-TV Oxnard, CA (63)	KCBA Salinas, CA (35)	KENS-TV San Antonio, TX (5)	KHAS-TV Hastings, NE (5)
KAEF Arcata, CA (23)	KCBD-TV Lubbock, TX (11)	†KENW Portales, NM (3)	KHAW-TV Hilo, HI (11)
†KAET Phoenix, AZ (8)	KCBS-TV Los Angeles, CA (2)	†KEPB-TV Eugene, OR (28)	*KHBB Helena, MT (10)
†KAFT Fayetteville, AR (13)	KCBI-TV Coos Bay, OR (11)	KEPR-TV Pasco, WA (19)	KHBC-TV Hilo, HI (2)
*KAFU Enid, OK (20)	KCCI-TV Des Moines, IA (8)	†KERA-TV Dallas, TX (13)	KHBS Fort Smith, AR (40)
†KAID Boise, ID (4)	KCCN-TV Monterey, CA (46)	KERO-TV Bakersfield, CA (23)	†KHCE San Antonio, TX (23)
*KAIE Honolulu, HI (38)	KCCO-TV Alexandria, MN (7)	†KESD-TV Brookings, SD (8)	*KHCV Seattle, WA (45)
KAIL-TV Wailuku, HI (7)	KCCW-TV Walker, MN (12)	KESQ-TV Palm Springs, CA (42)	KHDT Caldwell, ID (9)
KAIL Fresno, CA (53)	†KCDT Coeur d'Alene, ID (26)	†KETA Oklahoma City, OK (13)	†KHET Honolulu, HI (11)
*KAID Rio Grande City, TX (40)	KCEC Denver, CO (50)	†KETC St. Louis, MO (9)	KHFT Hobbs, NM (29)
*KAIR Douglas, AZ (3)	KCEN-TV Temple-Waco, TX (6)	†KETG Arkadelphia, AR (9)	KHGI-TV Kearney, NE (13)
KAIT-TV Jonesboro, AR (8)	†KCET Los Angeles, CA (28)	†KETH Houston, TX (14)	†KHIN Red Oak, IA (36)
*KAIZ Kansas City, MO (32)	KCFW-TV KallsPELL, MT (9)	KETK-TV Jacksonville, TX (56)	KHIZ Barstow, CA (64)
*KAJB Calipatria, CA (54)	KCHF Santa Fe, NM (11)	KETS Little Rock, AR (2)	†KHNE-TV Hastings, NE (29)
KAKE-TV Wichita, KS (10)	KCIT Amarillo, TX (14)	KETV Omaha, NE (7)	KHNL Honolulu, HI (13)
†KAKM Anchorage, AK (7)	†KCKA Centralia, WA (15)	KEVN-TV Rapid City, SD (7)	KHOG-TV Fayetteville, AR (29)
KALB-TV Alexandria, LA (5)	KCLO-TV Rapid City, SD (15)	KEVU Eugene, OR (34)	KHON-TV Honolulu, HI (2)
KAMC Lubbock, TX (28)	KCMY Sacramento, CA (29)	KEYC-TV Mankato, MN (12)	KHOU-TV Houston, TX (11)
KAME-TV Reno, NV (21)	KCNC-TV Denver, CO (4)	KEYT-TV Santa Barbara, CA (3)	KHQZ-TV Spokane, WA (6)
KAMR-TV Amarillo, TX (4)	KCNS San Francisco, CA (38)	KEZI Eugene, OR (9)	KHQA-TV Hannibal, MO (7)
†KAMU-TV College Station, TX (15)	KCOP Los Angeles, CA (13)	KFAA Rogers, AR (51)	KHRR Tucson, AZ (40)
KAPP Yakima, WA (35)	†KCOS El Paso, TX (13)	KFBB-TV Great Falls, MT (5)	KHSC-TV Ontario, CA (46)
KARD West Monroe, LA (14)	KCOY-TV Santa Maria, CA (12)	KFBT Las Vegas, NV (33)	KFBH-TV Alvin, TX (67)
KARE Minneapolis-St. Paul, MN (11)	KCPM Chicago, CA (24)	KFCB Concord, CA (42)	KHSD-TV Lead, SD (11)
KARK-TV Little Rock, AR (4)	KCPQ Tacoma, WA (13)	KFCT Fort Collins, CO (22)	KHSL-TV Chico, CA (12)
KASA-TV Santa Fe, NM (2)	†KCPT Kansas City, MO (19)	KFDA-TV Amarillo, TX (10)	KHSX-TV Irving, TX (49)
KASN Pine Bluff, AR (38)	KCPRA-TV Sacramento, CA (3)	KFDM-TV Beaumont, TX (6)	KHTV Houston, TX (39)
*KASW Phoenix, AZ (61)	KCRG-TV Cedar Rapids, IA (9)	KFDX-TV Wichita Falls, TX (3)	KHVO Hilo, HI (13)
KATC Lafayette, LA (3)	†KCSM-TV San Mateo, CA (60)	KFME Fargo, ND (13)	KICU-TV San Jose, CA (36)
KATN Fairbanks, AK (2)	KCSO Modesto, CA (19)	KFNB Casper, WY (20)	KIDK Idaho Falls, ID (3)
KATU Portland, OR (2)	†KCTF Waco, TX (34)	KFNE Riverton, WY (10)	KIDY San Angelo, TX (6)
KATV Little Rock, AR (7)	†KCTS-TV Seattle, WA (9)	KFNR Rawlins, WY (11)	KIEM-TV Eureka, CA (3)
KAUZ-TV Wichita Falls, TX (6)	KCTV Kansas City, MO (5)	KFRN-TV Oklahoma City, OK (4)	KIFI-TV Idaho Falls, ID (8)
KAVU-TV Victoria, TX (25)	KCTZ Bozeman, MT (7)	KFOX-TV El Paso, TX (14)	KIIL Corpus Christi, TX (3)
†KAWB Brainerd, MN (22)	KCVU Paradise, CA (30)	*KFSC Waterloo, IA (22)	†KIIN-TV Iowa City, IA (12)
†KAWF Bemidji, MN (9)	†KWCW-TV Lander, WY (4)	KFSM-TV Fort Smith, AR (5)	KIKU Honolulu, HI (20)
KAYU-TV Spokane, WA (28)	*KCWT Wenatchee, WA (27)	KFSN-TV Fresno, CA (30)	KIMA-TV Yakima, WA (29)
†KAZQ Albuquerque, NM (32)		KFTL Stockton, CA (64)	KIMD Anchorage, AK (13)
	KDAF Dallas, TX (33)	KFTO Tulsa, OK (41)	KIMT Mason City, IA (3)
	KDBC-TV El Paso, TX (4)	†KFTS Klamath Falls, OR (22)	KING-TV Seattle, WA (5)
	KDEB-TV Springfield, MO (27)	KFTV Hanford, CA (21)	KINT-TV El Paso, TX (26)
	*KDEN Longmont, CO (25)	KFTY Santa Rosa, CA (50)	†KIPT Twin Falls, ID (13)
	KDRI-TV Dallas, TX (27)	KFVE Honolulu, HI (5)	KIRO-TV Seattle, WA (7)
	KDFW-TV Dallas-Fort Worth, TX (4)	KFVS-TV Cape Girardeau, MO (12)	†KISU-TV Pocatello, ID (10)
	†KDIN-TV Des Moines, IA (11)	KFWD Fort Worth, TX (52)	KITN-TV Minneapolis-St. Paul, MN (29)
	KDKA-TV Pittsburgh, PA (2)	KFWU Fort Bragg, CA (8)	†KITU Beaumont, TX (34)
	KDKF Klamath Falls, OR (31)	KFKK Longview, TX (51)	KITV Honolulu, HI (4)
	KDLH Duluth, MN-Superior, WI (3)	KFVR-TV Bismarck, ND (5)	KIVI Nampa, ID (6)
	KDLO-TV Florence, SD (3)		KIVV-TV Lead, SD (5)
	KDLT Mitchell, SD (5)	KGAN Cedar Rapids-Waterloo, IA (2)	†KIXE-TV Redding, CA (9)
	KDMD Anchorage, AK (33)	KGBT-TV Harlingen, TX (4)	
	KDNL-TV St. Louis, MO (30)	KGEE Bakersfield, CA (17)	KJAC-TV Port Arthur, TX (4)
	KDCC-TV Anaheim, CA (56)	†KGEF Grand Forks, ND (2)	KJCT-TV Grand Junction, CO (8)
	KDDR Bartlesville, OK (17)	KGIN Grand Island, NE (11)	KJEO Fresno, CA (47)
	KDRV Medford, OR (12)	*KGLB-TV Okmulgee, OK (44)	KJLF-TV El Paso, TX (65)
	†KDSD-TV Aberdeen, SD (16)	KGMB Honolulu, HI (9)	KJMH Burlington, IA (26)
	†KDSE Dickinson, ND (9)	KGMC Clovis, CA (43)	KJNP-TV North Pole, AK (4)
	KDSM-TV Des Moines, IA (17)	KGMD-TV Hilo, HI (9)	†KJRE Ellendale, ND (19)
	†KDTN Denton, TX (2)	KGW Wailuku, HI (3)	KJRH Tulsa, OK (2)
	KDTV San Francisco, CA (14)	KGNS-TV Laredo, TX (8)	KJRR Jamestown, ND (7)
	KOTX-TV Dallas, TX (58)	KGQ-TV San Francisco, CA (7)	KJTL Wichita Falls, TX (18)
	KDUB-TV Dubuque, IA (40)		KJTV Lubbock, TX (34)

KJUD	Juneau, AK (8)	KNDO	Yakima, WA (23)	†KPTS	Wichita, KS (8)	†KSWK	Lakin, KS (3)
KJVI	Jackson, WY (2)	KNDU	Richland, WA (25)	KPTV	Portland, OR (12)	KSWO-TV	Lawton, OK (7)
*KJWA	Grand Junction, CO (4)	KNLC	St. Louis, MO (24)	KPVI	Pocatello, ID (6)	KSWT	Yuma, AZ (13)
KJZZ-TV	Salt Lake City, UT (14)	*KNLD	Duluth, MN (21)			†KSYS	Medford, OR (8)
		KNLJ	Jefferson City, MO (25)	KQCD-TV	Dickinson, ND (7)		
KKAG	Porterville, CA (61)	†KNME-TV	Albuquerque, NM (5)	†KQCT	Davenport, IA (36)	KTAB-TV	Abilene, TX (32)
KKFT	Fort Scott, KS (20)	KNMT	Portland, OR (24)	†KQED	San Francisco, CA (9)	KTAF	St. Joseph, MO (16)
*KKIK-TV	Albuquerque, NM (50)	KNOE-TV	Monroe, LA (8)	†KQSD-TV	Lowry, SD (11)	KTAL-TV	Shreveport, LA- Texarkana, TX (6)
KKTM	Flagstaff, AZ (13)	KNOP-TV	North Platte, NE (2)	KQTV	St. Joseph, MO (2)		
KKTU	Cheyenne, WY (33)	†KNPB	Reno, NV (5)			KTAA	Greenville, TX (47)
KKTU	Colorado Springs, CO (11)	KNRR	Pembina, ND (12)	KRBC-TV	Abilene, TX (9)	KTBC-TV	Austin, TX (7)
KKVI	Twin Falls, ID (35)	KNSD	San Diego, CA (39)	KRBK-TV	Sacramento, CA (31)	KTBN-TV	Santa Ana, CA (40)
		*KNSO	Merced, CA (51)	KRCA	Riverside, CA (62)	KTBO-TV	Oklahoma City, OK (14)
KLAS-TV	Las Vegas, NV (8)	KNTV	San Jose, CA (11)	†KRCB-TV	Cotati, CA (22)	KTBS-TV	Shreveport, LA (3)
KLAX-TV	Alexandria, LA (31)	*KNVA	Austin, TX (54)	KRCG	Jefferson City, MO (13)	KTBW-TV	Tacoma, WA (20)
KLBK-TV	Lubbock, TX (13)	KNVO	McAllen, TX (48)	KRCR-TV	Redding, CA (7)	KTBY	Anchorage, AK (4)
KLBY	Colby, KS (4)	KNWS-TV	Katy, TX (51)	KRDD-TV	Colorado Springs, CO (13)	†KTCA-TV	St. Paul, MN (2)
†KLCS	Los Angeles, CA (58)	†KNXT	Visalia, CA (49)	KREG-TV	Glenwood Springs, CO (3)	†KTCT-TV	St. Paul, MN (17)
KLDO-TV	Laredo, TX (27)	KNXV-TV	Phoenix, AZ (15)	KREM-TV	Spokane, WA (2)	†KTEH	San Jose, CA (54)
KLDT	Lake Dallas, TX (55)			KREN-TV	Reno, NV (27)	†KTEJ	Jonesboro, AR (19)
KLEI	Kailua-Kona, HI (6)	KOAA-TV	Pueblo, CO (5)	KREX-TV	Grand Junction, CO (5)	KTEN	Ada, OK (10)
†KLEP	Newark, AR (17)	†KOAB-TV	Bend, OR (3)	KREY-TV	Montrose, CO (10)	KTFH	Conroe, TX (49)
KLEW-TV	Lewiston, ID (3)	†KOAC-TV	Corvallis, OR (7)	KREZ-TV	Durango, CO (6)	KTFG	Great Falls, MT (16)
KLFY-TV	Lafayette, LA (10)	KOAM-TV	Pittsburg, KS (7)	KRGV-TV	Weslaco, TX (5)	KTGM	Tamuning, GU (14)
KLGT-TV	Minneapolis- St. Paul, MN (23)	KOAT-TV	Albuquerque, NM (7)	†KRIN	Waterloo, IA (32)	KTHI-TV	Fargo, ND (11)
KLJB-TV	Davenport, IA (18)	KOB-TV	Albuquerque, NM (4)	KRIS-TV	Corpus Christi, TX (6)	KTHV	Little Rock, AR (11)
†KLNE-TV	Lexington, NE (3)	KOBF	Farmington, NM (12)	KRIV	Houston, TX (26)	†KTIN	Fort Dodge, IA (21)
†KLPA-TV	Alexandria, LA (25)	KOBI	Medford, OR (5)	KRLR	Las Vegas, NV (21)	KTIIV	Sioux City, IA (4)
†KLPB-TV	Lafayette, LA (24)	KOBN	Honolulu, HI (26)	†KRMA-TV	Denver, CO (6)	KTKA-TV	Topeka, KS (49)
†KLRN-TV	San Antonio, TX (9)	KOBR	Roswell, NM (8)	†KRMT	Denver, CO (41)	KTLA	Los Angeles, CA (5)
KLRT	Little Rock, AR (16)	KOCB	Oklahoma City, OK (34)	†KRNE-TV	Merriman, NE (12)	†KTLG	Oklahoma City, OK (43)
†KLRU	Austin, TX (18)	†KOCE-TV	Huntington Beach, CA (50)	KRNV	Reno, NV (4)	KTMD	Galveston, TX (48)
KLSB-TV	Nacogdoches, TX (19)	KOCO-TV	Oklahoma City, OK (5)	KRON-TV	San Francisco, CA (4)	KTMF	Missoula, MT (23)
KLST	San Angelo, TX (8)	KOCR	Cedar Rapids, IA (28)	KROZ	Roseburg, OR (36)	†KTNE-TV	Alliance, NE (13)
†KLTJ	Galveston, TX (22)	KOCT	Carlsbad, NM (6)	KRPV	Roswell, NM (27)	KTNL	Sitka, AK (13)
†KLT-L	Lake Charles, LA (18)	†KOCV-TV	Odessa, TX (36)	KROE	Albuquerque, NM (13)	KTNV	Las Vegas, NV (13)
†KLTM-TV	Monroe, LA (13)	KODE-TV	Joplin, MO (12)	KRRR	Kerrville, TX (35)	†KTNW	Richland, WA (31)
†KLT-S	Shreveport, LA (24)	†KOED-TV	Tulsa, OK (11)	†KRSC-TV	Claremore, OK (35)	†KTOO-TV	Juneau, AK (3)
KLTV	Tyler, TX (7)	†KOET	Eufaula, OK (3)	KRTV	Great Falls, MT (3)	KTRE	Lufkin, TX (9)
†KLWJ	Harlingen, TX (44)	*KOFT	Gallup, NM (3)	KRWF	Redwood Falls, MN (43)	*KTRG	Del Rio, TX (10)
KLUZ-TV	Albuquerque, NM (41)	KOFY-TV	San Francisco, CA (20)	†KRWG-TV	Las Cruces, NM (22)	KTRK-TV	Houston, TX (13)
†KLXV	Las Vegas, NV (10)	KOGG	Wailuku, HI (15)	*KRXI	Reno, NV (11)	KTRV	Nampa, ID (12)
KLWY	Cheyenne, WY (27)	KOIN	Portland, OR (6)			†KTRC	Pueblo, CO (8)
*KLXO	El Centro, CA (7)	KOKH-TV	Oklahoma City, OK (25)	KSAS-TV	Wichita, KS (24)	†KTSB-TV	Pierre, SD (10)
KLXV-TV	San Jose, CA (65)	KOKI-TV	Tulsa, OK (23)	KSAT-TV	San Antonio, TX (12)	KTSF	San Francisco, CA (26)
		KOLD-TV	Tucson, AZ (13)	KSAX	Alexandria, MN (42)	KTSM-TV	El Paso, TX (9)
KMAU	Wailuku, HI (12)	KOLN	Lincoln, NE (10)	KSZA-TV	Phoenix, AZ (10)	KTTC	Rochester, MN (10)
KMBC-TV	Kansas City, MO (9)	KOLO-TV	Reno, NV (8)	KSBI	Oklahoma City, OK (52)	KTTM	Huron, SD (12)
†KMBH	Harlingen, TX (60)	KOLR	Springfield, MO (10)	*KSNB-TV	Springdale, AR (57)	KTTU-TV	Tucson, AZ (18)
KMCI	Lawrence, KS (38)	KOMO-TV	Seattle, WA (4)	KSBS-TV	Steamboat Springs, CO (24)	KTTV	Los Angeles, CA (11)
KMCT-TV	West Monroe, LA (39)	KOMU-TV	Columbia, MO (8)	KSBU	Salinas, CA (8)	KTTW	Sioux Falls, SD (17)
KMCY	Minot, ND (14)	*KONG-TV	Everett, WA (16)	KSCH-TV	San Luis Obispo, CA (6)	KTTY	San Diego, CA (69)
†KMEB-TV	Wailuku, HI (10)	†KOOD	Hays, KS (9)	†KSCE	El Paso, TX (38)	KTUL	Tulsa, OK (8)
KMEG	Sioux City, IA (14)	KOOG-TV	Ogden, UT (30)	KSCI	San Bernardino, CA (18)	KTUJ-TV	Anchorage, AK (2)
KMEK-TV	Los Angeles, CA (34)	†KOPB-TV	Portland, OR (10)	KSDK	St. Louis, MO (5)	KTVB	Anchorage, AK (11)
KMGH-TV	Denver, CO (7)	KORO	Corpus Christi, TX (28)	KSEE	Fresno, CA (24)	KTVB	Boise, ID (7)
KMID	Midland, TX (2)	KOSA-TV	Odessa, TX (7)	KSFY-TV	Sioux Falls, SD (13)	KTVG	Cedar Rapids, IA (48)
KMIR-TV	Palm Springs, CA (36)	KOTA-TV	Rapid City, SD (3)	KSGI-TV	Cedar City, UT (4)	KTYD	Denver, CO (20)
KMLZ	Columbia, MO (17)	KOTI	Klamath Falls, OR (2)	KSGW-TV	Sheridan, WY (12)	KTVE	El Dorado, AR- Monroe, LA (10)
KMLM	Odessa, TX (42)	KOTV	Tulsa, OK (6)	KSHB-TV	Kansas City, MO (41)	KTVF	Fairbanks, AK (11)
†KMNE-TV	Bassett, NE (7)	*KOUS-TV	Hardin, MT (4)	†KSN	Sioux City, IA (27)	*KTVG	Grand Island, NE (17)
*KMNZ	Oklahoma City, OK (62)	KOVR	Stockton, CA (13)	*KSKN	Spokane, WA (22)	KTVH	Helena, MT (12)
KMOH-TV	Kingman, AZ (6)	KOVT	Silver City, NM (10)	KSL-TV	Salt Lake City, UT (5)	KTVI	St. Louis, MO (2)
KMOL-TV	San Antonio, TX (4)	†KOZJ	Joplin, MO (26)	KSLA-TV	Shreveport, LA (12)	*KTVJ	Boulder, CO (14)
†KMOS-TV	Sedalia, MO (6)	†KOZK	Springfield, MO (21)	KSMO-TV	Kansas City, MO (62)	KTVK	Phoenix, AZ (3)
KMOT	Minot, ND (10)			†KSMQ-TV	Austin, MN (15)	KTVL	Medford, OR (10)
KMOV	St. Louis, MO (4)	KPAX-TV	Missoula, MT (8)	KSMS-TV	Salinas- Monterey, CA (67)	KTVM	Butte, MT (6)
KMPH	Visalia, CA (26)	KPAZ-TV	Phoenix, AZ (21)	KSMB-TV	Superior, NE (4)	KTVN	Reno, NV (2)
KMPX	Decatur, TX (29)	†KPBS	San Diego, CA (15)	KSNB-TV	Great Bend, KS (2)	KTVQ	Kirkville, MO- Ottumwa, IA (3)
KMSB-TV	Tucson, AZ (11)	KPDX	Vancouver, WA (49)	KSNK	McCook, NE (8)	KTVR	Billings, MT (2)
KMSG-TV	Sanger, CA (59)	KPEJ	Odessa, TX (24)	KSNT	Topeka, KS (27)	†KTVS	La Grande, OR (13)
KMSP-TV	Minneapolis- St. Paul, MN (9)	KPHO-TV	Phoenix, AZ (5)	KSNW	Wichita, KS (3)	KTVT	Fort Worth, TX (11)
KMSS-TV	Shreveport, LA (33)	KPIC	Roseburg, OR (4)	KSPR	Springfield, MO (33)	KTVU	Oakland, CA (2)
†KMT-P	San Francisco, CA (32)	KPIX-TV	San Francisco, CA (5)	†KSPS-TV	Spokane, WA (7)	KTVW-TV	Phoenix, AZ (33)
KMTR	Eugene, OR (16)	KPLC-TV	Lake Charles, LA (7)	†KSRE	Minot, ND (6)	KTVX	Salt Lake City, UT (4)
KMTV	Omaha, NE (3)	KPLO-TV	Reliance, SD (6)	KSTF	Scottsbluff, NE (10)	KTVZ	Bend, OR (21)
KMTX-TV	Roseburg, OR (46)	KPLR-TV	St. Louis, MO (11)	KSTP-TV	Minneapolis- St. Paul, MN (5)	†KTWU	Topeka, KS (11)
KMTZ	Coos Bay, OR (23)	†KPNV-TV	North Platte, NE (9)	KSTS	San Jose, CA (48)	KTXA	Fort Worth, TX (21)
KMVT	Twin Falls, ID (11)	KPNX	Phoenix-Mesa, AZ (12)	KSTU	Salt Lake City, UT (13)	KTXH	Houston, TX (20)
KMVU	Medford, OR (26)	KPOB-TV	Poplar Bluff, MO (15)	KSTV-TV	Ventura, CA (57)	KTXL	Sacramento, CA (40)
		KPOM-TV	Fort Smith, AR (24)	KSTW	Tacoma, WA (11)	KTXS-TV	Sweetwater, TX (12)
KNAT	Albuquerque, NM (23)	KPRC-TV	Houston, TX (2)				
KNAZ-TV	Flagstaff, AZ (2)	KPRY-TV	Pierre, SD (4)				
KNBC-TV	Los Angeles, CA (4)	†KPSD-TV	Eagle Butte, SD (13)				
†KNCT	Belton, TX (46)	KPST-TV	Vallejo, CA (66)				
		KPTM	Omaha, NE (42)				

Call Letters

†KXTX-TV	Lubbock, TX (5)	KWWL	Waterloo, IA (7)	WATL	Atlanta, GA (36)	†WCMW	Maristee, MI (21)
KZZZ-TV	Seattle, WA (22)	*KWWB	Butte, MT (18)	WATM-TV	Altoona, PA (23)	WCNC-TV	Charlotte, NC (36)
†KUAC-TV	Fairbanks, AK (9)	KXAM-TV	Liano, TX (14)	WAVE	Louisville, KY (3)	†WCNY-TV	Syracuse, NY (24)
KUAM-TV	Agana, GU (8)	KXAN-TV	Austin, TX (36)	WAVY-TV	Portsmouth, VA (10)	WCOV-TV	Montgomery, AL (20)
†KUAS-TV	Tucson, AZ (27)	KXAS-TV	Fort Worth, TX (5)	WAWB	Ashland, VA (65)	†WCPB	Salisbury, MD (28)
†KUAT-TV	Tucson, AZ (6)	KXGN-TV	Glendive, MT (5)	*WAWD	Fort Walton Beach, FL (58)	WCPQ-TV	Cincinnati, OH (9)
KUBD	Denver, CO (59)	*KXGR	Green Valley, AZ (46)	WAWW-TV	Jacksonville, FL (30)	WCPX-TV	Orlando, FL (6)
†KUED	Salt Lake City, UT (7)	KXLI	Sherman, TX (12)	WAXA	Anderson, SC (40)	WCSC-TV	Charleston, SC (5)
*†KUFM-TV	Missoula, MT (11)	KXLB-TV	Valley City, ND (4)	*WAYQ	Daytona Beach, FL (26)	WCSH-TV	Portland, ME (6)
†KUHT	Houston, TX (8)	KXLF-TV	Butte, MT (4)	WBAK-TV	Terre Haute, IN (38)	WCTD	Miami, FL (35)
†KUHD-TV	Moscow, ID (12)	KXLI	St. Cloud, MN (41)	WBAL-TV	Baltimore, MD (11)	†WCTE	Cookeville, TN (22)
†KULC	Ogden, UT (9)	KXLN-TV	Rosenberg, TX (45)	WBBY-TV	Green Bay, WI (2)	WCTI	New Bern, NC (12)
KULR-TV	Billings, MT (8)	KXLT-TV	Rochester, MN (47)	WBBH-TV	Fort Myers, FL (20)	WCTP	Charleston, SC (36)
KUMV-TV	Williston, ND (8)	KXLY-TV	Spokane, WA (4)	WBBJ-TV	Jackson, TN (7)	WCTV	Tallahassee, FL
†KUON-TV	Lincoln, NE (12)	KXMA-TV	Dickinson, ND (2)	WBBM-TV	Chicago, IL (2)	Thomasville, GA (6)	
KUPK-TV	Garden City, KS (13)	KXMB-TV	Bismarck, ND (12)	†WBCC	Cocoa, FL (68)	WCVB-TV	Boston, MA (5)
KUSA-TV	Denver, CO (9)	KXMC-TV	Minot, ND (13)	WBFF	Baltimore, MD (45)	†WCVF-TV	Richmond, VA (23)
†KUSD-TV	Vermillion, SD (2)	KXMD-TV	Williston, ND (11)	WBFS-TV	Miami, FL (33)	†WCVN	Covington, KY (54)
*KUSG	St. George, UT (12)	†KXNE-TV	Norfolk, NE (19)	*WBGW	Burlington, VT (44)	†WCVW	Richmond, VA (57)
KUSK	San Diego, CA (51)	KXRM-TV	Colorado Springs, CO (21)	†WBGU-TV	Bowling Green, OH (27)	*WCVX	Vineyard Haven, MA (58)
KUSK	Prescott, AZ (7)	KXTV	Sacramento, CA (10)	WBHS-TV	Tampa, FL (50)	WCVB-TV	Bristol, VA (5)
†KUSM	Bozeman, MT (9)	KXTX-TV	Dallas, TX (39)	†WBIR-TV	Birmingham, AL (10)	WDAF-TV	Kansas City, MO (4)
KUTP	Phoenix, AZ (45)	KXXV	Waco, TX (25)	WBIR-TV	Knoxville, TN (10)	WDAM-TV	Laurel, MS (7)
KUTV	Salt Lake City, UT (2)	KYCS	Anchorage, AK (5)	WBKB-TV	Alpena, MI (11)	WDAU	Ozark, AL (34)
KUVN	Garland, TX (23)	KYFC	Kansas City, MO (50)	WBKO	Bowling Green, KY (13)	WDAY-TV	Fargo, ND (6)
KUZZ-TV	Bakersfield, CA (45)	†KYIN	Mason City, IA (24)	WBMG	Birmingham, AL (42)	WDAZ-TV	Devils Lake, ND (8)
KVAL-TV	Eugene, OR (13)	KYLE	Bryan, TX (28)	WBNA	Louisville, KY (21)	WDBB	Tuscaloosa, AL (17)
KVAA	Eagle Pass, TX (16)	KYMA	Yuma, AZ (11)	*WBNB-TV	Charlotte	WDBD	Jackson, MS (40)
KVBC	Las Vegas, NV (3)	†KYNE-TV	Omaha, NE (26)	Amalie, VI (10)	WDBJ	Roanoke, VA (7)	
KVBM-TV	Minneapolis, MN (45)	KYOU-TV	Ottumwa, IA (15)	WBNG-TV	Binghamton, NY (12)	WDCA	Washington, DC (20)
†KVCB-TV	San Bernardino, CA (24)	KYTV	Springfield, MO (3)	WBNS-TV	Columbus, OH (10)	†WDCC	Nashville, TN (8)
KVCT	Victoria, TX (19)	†KYUK-TV	Bethel, AK (4)	WBXN-TV	Akron, OH (55)	†WDCO-TV	Cochran, GA (29)
KVDA	San Antonio, TX (60)	KYUS-TV	Miles City, MT (3)	WBOC-TV	Salisbury, MD (16)	WDEF-TV	Chattanooga, TN (12)
KVEA	Corona, CA (52)	†KYVE	Yakima, WA (47)	WBOY-TV	Clarksburg, WV (12)	WDHN	Dothan, AL (18)
KVEO	Brownsville, TX (23)	KYW-TV	Philadelphia, PA (3)	WBPH-TV	Bethlehem, PA (60)	WDHS	Iron Mountain, MI (8)
KVEW	Kennewick, WA (42)	*KZAR-TV	Provo, UT (16)	†WBRA-TV	Roanoke, VA (15)	WDIO-TV	Duluth, MN (10)
KVHP	Lake Charles, LA (29)	KZIA	Las Cruces, NM (48)	WBRC-TV	Birmingham, AL (6)	†WDIV	Dozier, AL (2)
KVIA-TV	El Paso, TX (7)	*KZIC	Las Vegas, NV (15)	WBRE-TV	Wilkes-Barre, PA (28)	WDIV	Detroit, MI (4)
†KVIC	Sacramento, CA (6)	*KZJC	Flagstaff, AZ (4)	WBRZ	Baton Rouge, LA (2)	WDJT-TV	Milwaukee, WI (58)
KVIH-TV	Clovis, NM (12)	*KZIL	Houston, TX (61)	WBSF	Melbourne, FL (43)	*WDKA	Paducah, KY (49)
KVII-TV	Amarillo, TX (7)	KZKI	San Bernardino, CA (30)	WBSG-TV	Brunswick, GA (21)	WDKY-TV	Danville, KY (56)
*KVIJ-TV	Sayre, OK (8)	†KZSD-TV	Martin, SD (8)	WBSV-TV	Venice, FL (62)	WDLI	Canton, OH (17)
KVIQ-TV	Eureka, CA (6)	KZTV	Corpus Christi, TX (10)	WBSX	Ann Arbor, MI (31)	†WDPB	Seaford, DE (64)
*KVMD	Twentynine Palms, CA (31)	WBT	Charlotte, NC (3)	WBTW	Charlotte, NC (3)	WDRB-TV	Louisville, KY (41)
KVOA-TV	Tucson, AZ (4)	WBTW	Florence, SC (13)	WBTW	Florence, SC (13)	*WDRG	Danville, VA (24)
KVOS-TV	Bellingham, WA (12)	WBUY	Holly Springs, MS (40)	WBUY	Holly Springs, MS (40)	*WDRU	Bunnell, FL (58)
†KVPT	Fresno, CA (18)	WBY-TV	Boston, MA (4)	WBY-TV	Boston, MA (4)	†WDSJ-TV	Duluth, MN (8)
*KVPY	Flagstaff, AZ (9)	WCAU-TV	Philadelphia, PA (10)	WCAU-TV	Philadelphia, PA (10)	WDSI-TV	Chattanooga, TN (61)
KVRR	Fargo, ND (15)	WCAZ-TV	Burlington, VT (3)	WCAZ-TV	Burlington, VT (3)	WDSU	New Orleans, LA (6)
*KVTH	Hot Springs, AR (26)	†WCBB	Augusta, ME (10)	†WCBB	Augusta, ME (10)	WDTN	Dayton, OH (2)
KVTN	Pine Bluff, AR (25)	WCBD-TV	Charleston, SC (2)	WCBD-TV	Charleston, SC (2)	WDTV	Weston, WV (5)
KVTV	Laredo, TX (13)	WCBF-TV	Columbus, MS (4)	WCBF-TV	Columbus, MS (4)	WDWL	Bayamon, PR (36)
KVUE-TV	Austin, TX (24)	WCBG-TV	New York, NY (2)	WCBG-TV	New York, NY (2)	*WDZE	Carolina, PR (52)
*KVUT	Little Rock, AR (42)	WCCB	Charlotte, NC (18)	WCCB	Charlotte, NC (18)	WDLZ	Miami, FL (39)
KVVU-TV	Henderson, NV (5)	WCCF-TV	New Orleans, LA (49)	WCCF-TV	New Orleans, LA (49)	†WEAO	Akron, OH (49)
KVVV	Baytown, TX (57)	WCCO-TV	Minneapolis, MN (4)	WCCO-TV	Minneapolis, MN (4)	WEAR-TV	Pensacola, FL (3)
KWAB-TV	Big Spring, TX (4)	WCCU	Urbana, IL (27)	WCCU	Urbana, IL (27)	WEAU-TV	Eau Claire, WI (13)
*†KWBN	Honolulu, HI (44)	WCCV-TV	Arecibo, PR (54)	WCCV-TV	Arecibo, PR (54)	†WEBA-TV	Allendale, SC (14)
KWCH-TV	Hutchinson, KS (12)	WCCD	Adams, MA (19)	WCCD	Adams, MA (19)	WECN	Naranjito, PR (64)
†KWCM-TV	Appleton, MN (10)	WCEE	Mount Vernon, IL (13)	WCEE	Mount Vernon, IL (13)	WECT	Wilmington, NC (6)
*KWCV	Wichita, KS (33)	†WCES-TV	Wrens, GA (20)	†WCES-TV	Wrens, GA (20)	†WEDB-TV	Berlin, NH (40)
*†KWDK	Tacoma, WA (56)	†WCET	Cincinnati, OH (48)	†WCET	Cincinnati, OH (48)	†WEDH	Hartford, CT (24)
KWES-TV	Odessa-Monahans, TX (9)	†WCEU	New Smyrna Beach, FL (15)	†WCEU	New Smyrna Beach, FL (15)	†WEDN	Norwich, CT (53)
†KWET	Cheyenne, OK (12)	WCFC-TV	Chicago, IL (38)	WCFC-TV	Chicago, IL (38)	†WEDU	Tampa, FL (3)
KWEX-TV	San Antonio, TX (41)	†WCFE-TV	Plattsburgh, NY (57)	†WCFE-TV	Plattsburgh, NY (57)	†WEDW	Bridgeport, CT (49)
KWGN-TV	Denver, CO (2)	WCFN	Springfield, IL (49)	WCFN	Springfield, IL (49)	†WEDY	New Haven, CT (65)
KWHB	Tulsa, OK (47)	WCF-TV	Tuscaloosa, AL (33)	WCF-TV	Tuscaloosa, AL (33)	WEEK-TV	Peoria, IL (25)
KWHD	Castle Rock, CO (53)	WCGV-TV	Milwaukee, WI (24)	WCGV-TV	Milwaukee, WI (24)	WEFC	Roanoke, VA (38)
KWHE	Honolulu, HI (14)	WCHS-TV	Charleston, WV (8)	WCHS-TV	Charleston, WV (8)	WEHS-TV	Aurora, IL (60)
KWHH	Hilo, HI (14)	WCHA	Champaign, IL (3)	WCHA	Champaign, IL (3)	WEHT	Evansville, IN (25)
KWHM	Wailuku, HI (21)	†WCIQ	Mt. Cheaha State Park, AL (7)	†WCIQ	Mt. Cheaha State Park, AL (7)	†WEIQ	Mobile, AL (42)
KWHY-TV	Los Angeles, CA (22)	WCIU-TV	Chicago, IL (26)	WCIU-TV	Chicago, IL (26)	†WEIU-TV	Charleston, IL (51)
KWKT	Waco, TX (44)	WCIV	Charleston, SC (4)	WCIV	Charleston, SC (4)	WEJC	Lexington, NC (20)
KWLB	Shreveport, LA (45)	WCIX	Miami, FL (6)	WCIX	Miami, FL (6)	†WENK-TV	Keene, NH (52)
*KWLM	Tulsa, OK (53)	WCJB	Gainesville, FL (20)	WCJB	Gainesville, FL (20)	WELF	Dalton, GA (23)
KWNB-TV	Hayes Center, NE (6)	WCLF	Clearwater, FL (22)	WCLF	Clearwater, FL (22)	†WELU	Agua Dulce, PR (32)
KWQC-TV	Davenport, IA (6)	WCLJ	Bloomington, IN (42)	WCLJ	Bloomington, IN (42)	WEMT	Greeneville, TN (39)
†KWSE	Williston, ND (4)	†WCLP-TV	Chatsworth, GA (18)	†WCLP-TV	Chatsworth, GA (18)	†WENH	Durham, NH (11)
†KWSU-TV	Pullman, WA (10)	WCMH	Columbus, OH (4)	WCMH	Columbus, OH (4)	WENY-TV	Elmira, NY (36)
KWTW	Oklahoma City, OK (9)	†WCMU-TV	Alpena, MI (6)	†WCMU-TV	Alpena, MI (6)	*WEOU	Wilson, NC (30)
KWTX-TV	Waco, TX (10)	†WCMV	Mount Pleasant, MI (14)	†WCMV	Mount Pleasant, MI (14)	WESH	Daytona Beach, FL (2)
		†WCMW	Cadillac, MI (27)	†WCMW	Cadillac, MI (27)	†WETA-TV	Washington, DC (26)
						WETG	Erie, PA (66)
						†WETK	Burlington, VT (33)

If TV station and cable ownership information—especially group ownership data—is important to you, look for the *FACTBOOK Supplement*...

TV STATION & CABLE OWNERSHIP DIRECTORY

...from the series of **FACTBOOK Supplements**...
so moderately priced, you can afford to buy copies
for your entire staff or sales force.



FOR FURTHER INFORMATION call our Circulation Department collect: (202) 872-9200

- | | | | |
|---------------------------------------|--------------------------------------|--|---------------------------------------|
| WEEM-TV Elmira, NY (18) | WGGN-TV Sandusky, OH (52) | *WHRC Norwell, MA (46) | WJFB Lebanon, TN (66) |
| WEVU Naples, FL (26) | WGGG-TV Greenville, SC (16) | †WHRM-TV Wausau, WI (20) | WJFW-TV Rhinelander, WI (12) |
| WEVV Evansville, IN (44) | WGGT Greensboro, NC (48) | †WHRD-TV Hampton, VA (15) | WJHG-TV Panama City, FL (7) |
| WEUX Chippewa Falls, WI (48) | WGHF-TV High Point, NC (8) | WHSE-TV New York, NY | WJHL-TV Johnson City, TN (11) |
| WEWS Cleveland, OH (5) | †WGIQ Louisville, AL (43) | Newark, NJ (68) | WJJA Racine, WI (49) |
| WEYI-TV Saginaw, MI (25) | WGKI Cadillac, MI (33) | WHSB Monroe, GA (63) | WJKS Jacksonville, FL (17) |
| WEYS Key West, FL (22) | WGKU Vanderbilt, MI (45) | WHSI-TV Marlborough, MA (66) | WJLA-TV Washington, DC (7) |
| | WGMB Baton Rouge, LA (44) | WHSV-TV Smithtown, NY (67) | WJMN-TV Escanaba, MI (3) |
| | WGME-TV Portland, ME (13) | WHSR East St. Louis, IL (46) | *WJMY Marquette, MI (19) |
| WFAA-TV Dallas, TX (8) | WGN-TV Chicago, IL (9) | WHSP-TV Vineland, NJ (65) | *WJNW Janesville, WI (57) |
| WFAZ Fayetteville, NC (62) | WGNM Macon, GA (64) | WHSV-TV Harrisonburg, VA (3) | †WJPM-TV Florence, SC (33) |
| *WFBI Memphis, TN (50) | WGNO New Orleans, LA (26) | WHSW-TV Baltimore, MD (24) | WJPR Lynchburg, VA (21) |
| *WFCT Bradenton, FL (66) | WGNT Portsmouth, VA (27) | †WHTJ Charlottesville, VA (41) | WJRT-TV Flint, MI (12) |
| *WFDG New Bedford, MA (28) | WGNX Atlanta, GA (46) | WHTM-TV Harrisburg, PA (27) | †WJSP-TV Columbus, GA (28) |
| WFTT-TV Fort Wayne, IN (55) | WGOT Merrimack, NH (60) | WHTN Murfreesboro, TN (39) | WJSU-TV Anniston, AL (40) |
| WFGC Palm Beach, FL (61) | *WGOX Inverness, FL (64) | *WHTV Jackson, MI (18) | WJTC Pensacola, FL (44) |
| WFGX Fort Walton Beach, FL (35) | WGPR-TV Detroit, MI (62) | †WHWG-TV Menomonee, WI (28) | WJTV Jackson, MS (12) |
| WFHL Decatur, IL (23) | †WGPT Oakland, MD (36) | †WHYY-TV Wilmington, DE (12) | *WJUE Battle Creek, MI (43) |
| WFIE-TV Evansville, IN (14) | WGRB Campbellsville, KY (34) | | WJWV-TV Cleveland, OH (8) |
| †WFII-TV Florence, AL (36) | WGRZ-TV Buffalo, NY (2) | WIBW-TV Topeka, KS (13) | †WJWJ-TV Beaufort, SC (16) |
| WFLA-TV Tampa, FL (8) | WGSE Myrtle Beach, SC (43) | WICD Champaign, IL (15) | *WJWN-TV San Sebastian, PR (38) |
| WFLD Chicago, IL (32) | †WGTQ-TV Toledo, OH (30) | WICS Springfield, IL (20) | WJXT Jacksonville, FL (4) |
| WFLI-TV Cleveland, TN (53) | WGTO Sault Ste. Marie, MI (8) | WICU-TV Erie, PA (12) | WJYS Hammond, IN (62) |
| WFLX West Palm Beach, FL (29) | WGTV Traverse City, MI (29) | WICZ-TV Binghamton, NY (40) | WJZ-TV Baltimore, MD (13) |
| *†WFME-TV West Milford, NJ (66) | †WGTU Athens, GA (8) | *WIDP Guayama, PR (46) | WJZY Belmont, NC (46) |
| WFMJ-TV Youngstown, OH (21) | WGTW Burlington, NJ (48) | WIFR Freeport, IL (23) | |
| WFMY-TV Greensboro, NC (2) | †WGVK Kalamazoo, MI (52) | WIB Bloomington, IN (63) | WKAQ-TV San Juan, PR (2) |
| WFMZ-TV Allentown, PA (69) | *WGVV Valdosta, GA (44) | †WIIJ Demopolis, AL (41) | †WKAR-TV East Lansing, MI (23) |
| †WFPT Frederick, MD (62) | †WGVU-TV Grand Rapids, MI (35) | WILF Williamsport, PA (53) | †WKAS Ashland, KY (25) |
| WFRV-TV Green Bay, WI (5) | WGXA Macon, GA (24) | †WILL-TV Champaign-Urbana, IL (12) | WKAY Kannapolis, NC (64) |
| WFSB Hartford, CT (3) | | WILX-TV Lansing, MI (10) | WKBD-TV Detroit, MI (50) |
| †WFSG Panama City, FL (56) | †WHA-TV Madison, WI (21) | WINK-TV Fort Myers, FL (11) | WKBN-TV Youngstown, OH (27) |
| †WFSU-TV Tallahassee, FL (11) | WHAG-TV Hagerstown, MD (25) | WINM Angola, IN (63) | WKBS-TV Altoona, PA (47) |
| WFTE Salem, IN (58) | WHAI-TV Bridgeport, CT (43) | *WINT-TV Crossville, TN (20) | WKBT La Crosse, WI (8) |
| WFIS Tampa, FL (28) | WHAS-TV Louisville, KY (11) | †WIPB Muncie, IN (49) | WKBV-TV Buffalo, NY (7) |
| WFTV Orlando, FL (9) | WHBF-TV Rock Island, IL (4) | †WIPM-TV Mayaguez, PR (3) | WKCF Clermont, FL (18) |
| WFTX Cape Coral, FL (36) | *WHBI Lake Worth, FL (67) | †WIPR-TV San Juan, PR (6) | WKEF Dayton, OH (22) |
| WFTY Washington, DC (50) | WHBO-TV Memphis, TN (13) | WIRB Melbourne, FL (56) | WKFT Fayetteville, NC (40) |
| †WFUM Flint, MI (28) | WHBR Pensacola, FL (33) | WIRS Yauco, PR (42) | †WKGB-TV Bowling Green, KY (53) |
| *WFVT Rock Hill, SC (55) | *WHCT-TV Hartford, CT (18) | WIRT Hibbing, MN (13) | †WKHA Hazard, KY (35) |
| †WFWA Fort Wayne, IN (39) | WHDH-TV Boston, MA (7) | WIS Lexington, SC (10) | WKJG-TV Fort Wayne, IN (33) |
| WFXG Augusta, GA (54) | WHEC-TV Rochester, NY (10) | WISC-TV Madison, WI (3) | †WKLE Lexington, KY (46) |
| WFXI Morehead City, NC (8) | †WHDH-TV Hanover, NH (15) | WISH-TV Indianapolis, IN (8) | †WKMA Madisonville, KY (35) |
| WFXL Albany, GA (31) | WHFT Miami, FL (45) | WISN-TV Milwaukee, WI (12) | †WKMJ Louisville, KY (68) |
| WFXR-TV Roanoke, VA (27) | WHIO-TV Dayton, OH (7) | †WITF-TV Harrisburg, PA (33) | †WKMR Morehead, KY (38) |
| WFXT Boston, MA (25) | †WHIQ Huntsville, AL (25) | WITI-TV Milwaukee, WI (6) | †WKMU Murray, KY (21) |
| *WFXJ Live Oak, FL (57) | WHIZ-TV Zanesville, OH (18) | WITN-TV Washington, NC (7) | †WKNO-TV Memphis, TN (10) |
| WFXV Utica, NY (33) | WHKE Kenosha, WI (55) | †WITV Charleston, SC (7) | WKNT Bowling Green, KY (40) |
| *WFXZ-TV Jacksonville, NC (35) | WHKY-TV Hickory, NC (14) | WIVB-TV Buffalo, NY (4) | †WKOH Owensboro, KY (31) |
| †WFPY Indianapolis, IN (20) | †WHLA-TV La Crosse, WI (31) | WIXT Syracuse, NY (9) | WKOI Richmond, IN (43) |
| | WHLT Hattiesburg, MS (22) | | †WKON Owenton, KY (52) |
| WGAL Lancaster, PA (8) | WHMB-TV Indianapolis, IN (40) | WJAC-TV Johnstown, PA (6) | †WKOP-TV Knoxville, TN (15) |
| WGBA Green Bay, WI (26) | †WHMC Conway, SC (23) | WJAL Hagerstown, MD (68) | WKOW-TV Madison, WI (27) |
| WGBC Meridian, MS (30) | WHME-TV South Bend, IN (46) | WJAR Providence, RI (10) | †WKPC-TV Louisville, KY (15) |
| †WGBH-TV Boston, MA (2) | †WHMM Washington, DC (32) | WJBF Augusta, GA (6) | †WKPO Paducah, KY (29) |
| WGBD-TV Joliet, IL (66) | *WHNO New Orleans, LA (20) | WJBK-TV Detroit, MI (2) | †WKPI Pikeville, KY (22) |
| WGBS-TV Philadelphia, PA (57) | WHNS Asheville, NC (21) | WJCB Norfolk, VA (49) | †WKPT-TV Kingsport, TN (19) |
| †WGBX-TV Boston, MA (44) | WHNT-TV Huntsville, AL (19) | WJCL Savannah, GA (22) | *WKPV Ponce, PR (20) |
| †WGBY-TV Springfield, MA (57) | WHO-TV Des Moines, IA (13) | †WJCT Jacksonville, FL (7) | WKRC-TV Cincinnati, OH (12) |
| WGBZ-TV Red Lion, PA (49) | WHOA-TV Montgomery, AL (32) | †WJEB-TV Jacksonville, FL (59) | WKRQ-TV Mobile, AL (5) |
| WGBL-TV Quincy, IL (10) | WHOI Peoria, IL (19) | WJET-TV Erie, PA (24) | WKRN-TV Nashville, TN (2) |
| *WGFL High Springs, FL (53) | WHP-TV Harrisburg, PA (21) | | *WKRP-TV Charleston, WV (29) |
| WGBB-TV Springfield, MA (40) | | | |

Call Letters

†WKSQ-TV Somerset, KY (29)	†WMHT Schenectady, NY (17)	WOWL-TV Florence, AL (15)	†WSBE-TV Providence, RI (36)
WKTV Utica, NY (2)	*WMMF-TV Fond du Lac, WI (68)	WOWT Omaha, NE (6)	WSBK-TV Boston, MA (38)
WKXC-TV Knoxville, TN (8)	†WMPB Baltimore, MD (67)		†WSBN-TV Norton, VA (47)
WKYC-TV Cleveland, OH (3)	†WMPN-TV Jackson, MS (29)	*WPAN Fort Walton Beach, FL (53)	WSBT-TV South Bend, IN (22)
WKYT-TV Lexington, KY (27)	†WMPT Annapolis, MD (22)	†WPBA Atlanta, GA (30)	*WSCO Suring, WI (14)
†WKYU-TV Bowling Green, KY (24)	WMPV-TV Mobile, AL (21)	WPBN-TV Traverse City, MI (7)	WSCV Fort Lauderdale, FL (51)
†WKZT-TV Elizabethtown, KY (23)	WMSN-TV Madison, WI (47)	WPBF Tequesta, FL (25)	†WSEC Jacksonville, IL (14)
WKZX Cookeville, TN (28)	†WMSY-TV Marion, VA (52)	†WPBO-TV Portsmouth, OH (42)	WSEE-TV Erie, PA (35)
	†WMTJ Fajardo, PR (40)	†WPBT Miami, FL (2)	WSET-TV Lynchburg, VA (13)
†WLAE-TV New Orleans, LA (32)	WMTU Jackson, TN (16)	†WPBY-TV Huntington, WV (33)	WSPA-TV Spartanburg, SC (7)
WLAJ Lansing, MI (53)	WMTV Madison, WI (15)	WPCB-TV Greensburg, PA (40)	WSFA Montgomery, AL (12)
WLAX La Crosse, WI (25)	WMTW-TV Poland Spring, ME (8)	*WPCT Panama City Beach, FL (46)	WSFJ Newery, OH (52)
WLBT-TV Jackson, MS (3)	WMUR-TV Manchester, NH (9)	†WPE-TV Florence, SC (15)	†WSP-TV Fort Myers, FL (30)
WLBTZ-TV Bangor, ME (2)	†WMTV Milwaukee, WI (10)	WPEC West Palm Beach, FL (12)	WSFX-TV Wilmington, NC (26)
WLCN Madisonville, KY (19)	†WMTV Milwaukee, WI (36)	*WPGA Perry, GA (58)	WSIL-TV Harrisburg, IL (3)
†WLED-TV Littleton, NH (49)		WPGD Hendersonville, TN (50)	†WSIU-TV Carbondale, IL (8)
†WLEF-TV Park Falls, WI (36)	*WNAB Nashville, TN (58)	WPGH-TV Pittsburgh, PA (53)	†WSJK-TV Sneedville, TN (2)
WLEX-TV Lexington, KY (18)	WNAC-TV Providence, RI (64)	WPGX Panama City, FL (28)	*WSJN-TV San Juan, PR (24)
*WLFB Bluefield, WV (40)	WNAL-TV Gadsden, AL (44)	WPHL-TV Philadelphia, PA (17)	WSJU San Juan, PR (18)
*WLFJ Grundy, VA (68)	WNBC New York, NY (4)	WPXI New York, NY (11)	WSJV Elkhart, IN (28)
WLFJ-TV Lafayette, IN (18)	WNCT-TV Greenville, NC (9)	WPLG Miami, FL (10)	†WSKG Binghamton, NY (46)
WLFM Raleigh, NC (22)	WNDS Derry, NH (50)	WPMC Jellico, TN (54)	WLSL-TV Roanoke, VA (10)
WLG Riverhead, NY (55)	WNDU-TV South Bend, IN (16)	WPMI Mobile, AL (15)	WSMH Flint, MI (66)
WLI Caguas, PR (11)	†WNEH-TV Buffalo, NY (17)	WPMT York, PA (43)	WSMV Nashville, TN (4)
WLIJ Lima, OH (35)	WNEG-TV Toccoa, GA (32)	†WPNE Green Bay, WI (38)	WSNS-TV Chicago, IL (44)
†WLIW Garden City, NY (21)	†WNEH Greenwood, SC (38)	*†WPPB-TV Boca Raton, FL (63)	WSDC-TV Charlotte, NC (9)
WLIJ-TV Beattyville, KY (65)	WNEM-TV Bay City, MI (5)	WPRI-TV Providence, RI (12)	WSPA-TV Spartanburg, SC (7)
†WLTJ-TV Lexington, TN (11)	†WNEO Alliance, OH (45)	WPRV-TV Fajardo, PR (13)	†WSRE Pensacola, FL (23)
WLKY Louisville, KY (32)	WNXP-TV Scranton, PA (16)	WPSD-TV Paducah, KY (6)	WSST-TV Cordele, GA (55)
WLLA Kalamazoo, MI (64)	†WNEQ-TV Buffalo, NY (23)	†WPSX-TV Clearfield, PA (3)	WSTE Ponce, PR (7)
*WLMB Toledo, OH (40)	†WNET New York, NY	WPTA Fort Wayne, IN (21)	WSTM-TV Syracuse, NY (3)
WLMT Memphis, TN (30)	WNFT Jacksonville, FL (47)	†WPTO Dayton, OH (16)	WSTR-TV Cincinnati, OH (64)
WLNE-TV Providence, RI	WNGM-TV Athens, GA (34)	*WPTJ Johnstown, PA (19)	WSUR-TV Ponce, PR (9)
	*WNGS Springfield, PA (22)	†WPTO Oxford, OH (14)	WSVI Christiansted, VI (8)
	*WNHT Concord, NH (21)	WPTT-TV Pittsburgh, PA (22)	WSVN Miami, FL (7)
WLNS-TV Lansing, MI (6)	†WNIN Evansville, IN (9)	WPTV Palm Beach, FL (5)	*WSWB-TV Scranton, PA (64)
WLOS Asheville, NC (13)	†WNIT-TV South Bend, IN (34)	WPTY-TV Memphis, TN (24)	†WSWP-TV Grandview, WV (9)
WLOV-TV Tupelo, MS (27)	†WNJB New Brunswick, NJ (58)	WPTZ Plattsburgh, NY (5)	WSWS Opelika, AL (66)
WLOX-TV Biloxi, MS (13)	†WNJN Montclair, NJ (50)	WPMI-TV Philadelphia, PA (6)	WSYM-TV Lansing, MI (47)
†WLPB-TV Baton Rouge, LA (27)	†WNJS Camden, NJ (23)	WPMR-TV Gary, IN (50)	WSYT Syracuse, NY (68)
†WLRN-TV Miami, FL (17)	†WNJT Trenton, NJ (52)	WPNX Pittsburgh, PA (11)	WSYX Columbus, OH (6)
WLS-TV Chicago, IL (7)	WNJU New York, NY	WPXT Portland, ME (51)	
WLTV Miami, FL (23)			WTAE-TV Pittsburgh, PA (4)
WLTJ Columbia, SC (19)	WNK Newark, NJ (47)		WTAJ-TV Altoona, PA (10)
WLTZ Columbia, GA (38)	WNJX-TV Mayaguez, PR (22)	WQAD-TV Moline, IL (8)	WTAP-TV Parkersburg, WV (15)
WLUC-TV Marquette, MI (6)	†WNMU-TV Marquette, MI (13)	†WQEC Quincy, IL (27)	WTAT-TV Charleston, SC (24)
WLUK-TV Green Bay, WI (11)	WNNC-TV Hartford, VT (31)	†WQED Pittsburgh, PA (13)	WTBS Atlanta, GA (17)
WLV-TV Cambridge, MA (56)	WNOL-TV New Orleans, LA (38)	*WQEX Pittsburgh, PA (16)	†WTBU Indianapolis, IN (69)
†WLV-TV Allentown, PA (39)	†WNPB-TV Morgantown, WV (24)	*WQHB Sumter, SC (63)	WTBY Poughkeepsie, NY (54)
WLWT Cincinnati, OH (5)	†WNP-TV Watertown, NY (16)	*WQHM McComb, MS (28)	†WTCE Fort Pierce, FL (21)
WLXI-TV Greensboro, NC (61)	†WNP-TV Norwood, NY (18)	WQHS-TV Cleveland, OH (61)	†WTCL Chattanooga, TN (45)
WLYH-TV Lancaster, PA (15)	WNP-TV Naples, FL (46)	†WQLN Erie, PA (54)	WTCT Marion, IL (27)
WLYJ Clarksburg, WV (46)	WNRW Winston-Salem, NC (45)	WQDW-TV Eau Claire, WI (18)	WTEN Albany, NY (10)
	†WNVC-TV Rock Hill, SC (30)	†WQPT-TV Moline, IL (24)	WTGI-TV Wilmington, DE (61)
†WMAA-TV Mississippi State, MS (2)	†WNTV Greenville, SC (29)	WQRF-TV Rockford, IL (39)	WTGL-TV Cocoa, FL (52)
†WMAE-TV Booneville, MS (12)	WNTZ Natchez, MS (48)	†WQTO Ponce, PR (26)	WTGS Hardeeville, SC (28)
†WMAH-TV Biloxi, MS (19)	WNUV-TV Baltimore, MD (54)	WRAL-TV Raleigh, NC (5)	WTHI-TV Terre Haute, IN (10)
†WMAO-TV Greenwood, MS (23)	†WNV Fairfax, VA (56)	WRB Columbus, GA (3)	WTHR Indianapolis, IN (13)
WMAQ-TV Chicago, IL (5)	†WNVTV Goldvein, VA (53)	WRBW Orlando, FL (65)	*WTHX-TV Manitowoc, WI (16)
WMAR-TV Baltimore, MD (2)	WNV-TV Toledo, OH (24)	WRC-TV Washington, DC (4)	WTIC-TV Hartford, CT (61)
†WMAU-TV Bude, MS (17)	WNYB-TV Buffalo, NY (49)	WRCC-TV Chattanooga, TN (3)	WTIN Ponce, PR (14)
†WMAV-TV Oxford, MS (18)	†WNYC-TV New York, NY (31)	WRDC Durham, NC (28)	†WTIU Bloomington, IN (30)
†WMAW-TV Meridian, MS (14)	†WNYE-TV New York, NY (25)	WRDW-TV Augusta, GA (12)	*WTJA Jamestown, NY (26)
WMAZ-TV Macon, GA (13)	WNY-TV Syracuse, NY (43)	WREG-TV Memphis, TN (3)	WTJC Springfield, OH (26)
WMBB Panama City, FL (13)	WNYT Albany, NY (13)	†WRET-TV Spartanburg, SC (49)	WTJP Gadsden, AL (60)
WMBCTV Newton, NJ (63)	WNYW New York, NY (5)	WREX-TV Rockford, IL (13)	WTJR Quincy, IL (16)
WMBD-TV Peoria, IL (31)		WRGB Schenectady, NY (6)	†WTJX-TV Charlotte
WMC-TV Memphis, TN (5)	WOAC Canton, OH (67)	WRGT-TV Dayton, OH (45)	Amalie, VI (12)
WMCB Marion, IN (23)	WOAY-TV Oak Hill, WV (4)	WRIC-TV Petersburg, VA (8)	WTKR Norfolk, VA (3)
WMCFTV Montgomery, AL (45)	WOCD Amsterdam, NY (55)	†WRJA-TV Sumter, SC (27)	WTLH Bainbridge, GA (49)
WMDN Meridian, MS (24)	WOF Orlando, FL (35)	*WRJM-TV Troy, AL (67)	WTLJ Muskegon, MI (54)
WMDT Salisbury, MD (47)	WOGX Ocala, FL (51)	*WRKJ Ootham, AL (60)	WTLK-TV Rome, GA (14)
†WMEA-TV Bldddeford, ME (26)	WOIO Shaker Heights, OH (19)	WRLH-TV Richmond, VA (35)	WTLV Jacksonville, FL (12)
†WMEB-TV Orono, ME (12)	WOI-TV Ames, IA (5)	†WRLK-TV Columbia, SC (35)	WTLW Lima, OH (44)
†WMEC Macomb, IL (22)	WOKR Rochester, NY (13)	WRMY Rocky Mount, NC (47)	WTMJ-TV Milwaukee, WI (4)
†WMEQ-TV Calais, ME (13)	WOLE-TV Aguadilla, PR (12)	WRQC-TV Rochester, NY (8)	WTMV Lakeland, FL (32)
*WMEI Arcibo, PR (60)	WOLF-TV Scranton, PA (38)	WRSP-TV Springfield, IL (55)	WTMW Arlington, VA (14)
†WMEM-TV Presque Isle, ME (10)	WOLO-TV Columbia, SC (25)	WRTV Indianapolis, IN (6)	WTNH-TV New Haven, CT (8)
WMPD-TV Mansfield, OH (68)	WORA-TV Mayaguez, PR (5)	*WRUA Fajardo, PR (34)	WTNZ Knoxville, TN (43)
†WMPF-TV Orlando, FL (24)	WOST-TV Block Island, RI (69)	WRUR-TV San Juan, PR (30)	WTOC-TV Savannah, GA (11)
WMPF Lawrence, MA (62)	†WOSU-TV Columbus, OH (34)	*WRXY-TV Tice, FL (49)	WTOG St. Petersburg, FL (44)
WMSG-TV Binghamton, NY (34)	WODD-TV Grand Rapids, MI (8)		WTOK-TV Meridian, MS (11)
WMTG-TV Wildwood, NJ (40)	WOTV Battle Creek, MI (41)	WSAV-TV Savannah, GA (3)	WTOH-TV Toledo, OH (11)
WMTG Macon, GA (41)	†WOUB-TV Athens, OH (20)	WSAW-TV Wausau, WI (7)	WTOM-TV Cheboygan, MI (4)
†WMMQ Albany	†WOUC-TV Cambridge, OH (44)	WSAZ-TV Huntington, WV (3)	WTOV-TV Steubenville, OH (9)
	WOWK-TV Huntington, WV (13)	WSB-TV Atlanta, GA (2)	WTRA Mayaguez, PR (16)

WTRF-TV	Wheeling, WV (7)	WUAB	Lorain, OH (43)	WVLA	Baton Rouge, LA (33)	WXGZ-TV	Appleton, WI (32)
WTSF	Ashland, KY (61)	WUJI	Baxley, GA (34)	WVNY	Burlington, VT (22)	WXIA-TV	Atlanta, GA (11)
WTSP	Tampa-St. Petersburg, FL (10)	†WUCM-TV	University Center, MI (19)	†WVPT	Staunton, VA (51)	WXII	Winston-Salem, NC (12)
WTTA	St. Petersburg, FL (38)	†WUCX-TV	Bad Axe, MI (35)	*WVOZ-TV	Ponce, PR (48)	WXIN	Indianapolis, IN (59)
WTTB	Columbus, OH (28)	†WUFT	Gainesville, FL (5)	†WVTA	Windsor, VT (41)	WXIX-TV	Cincinnati, OH-Newport, KY (19)
WTTG	Washington, DC (5)	WUHF	Rochester, NY (31)	†WVTB	St. Johnsbury, VT (20)	WXMI	Grand Rapids, MI (17)
WTTK	Kokomo, IN (29)	†WUJA	Caguas, PR (58)	WVTM-TV	Birmingham, AL (13)	WXMT	Nashville, TN (30)
WTTQ	Birmingham, AL (21)	†WUNC-TV	Chapel Hill, NC (4)	WVTV	Milwaukee, WI (18)	WXON	Detroit, MI (20)
WTTV	Bloomington, IN (4)	†WUND-TV	Columbia, NC (2)	WVUE	New Orleans, LA (8)	WXOW-TV	La Crosse, WI (19)
†WTTW	Chicago, IL (11)	†WUNE-TV	Livville, NC (17)	†WVUT	Vincennes, IN (22)	WXTV	Paterson, NJ (41)
WTVB	Tupelo, MS (9)	†WUNF-TV	Asheville, NC (33)	WVVA	Bluefield, WV (6)	WXTX	Columbus, GA (54)
WTVB	Chattanooga, TN (9)	†WUNG-TV	Concord, NC (58)	WVVI	Manassas, VA (66)	WXYT	Greenville, MS (15)
WTVD	Durham, NC (11)	WUNI	Worcester, MA (27)	*WVXF	Charlotte Amalie, VI (17)	WXXA-TV	Albany, NY (23)
WTVF	Reading, PA (51)	†WUNJ-TV	Wilmington, NC (39)	WVAC-TV	Atlantic City, NJ (53)	†WXXI-TV	Rochester, NY (21)
WTVG	Nashville, TN (5)	†WUNK-TV	Greenville, NC (25)	WVAY	Wilmington, NC (3)	WXXV-TV	Gulfport, MS (25)
WTVH	Toledo, OH (13)	†WUNL-TV	Winston-Salem, NC (26)	WVBT	Richmond, VA (12)	WXYZ-TV	Detroit, MI (7)
WTVH	Syracuse, NY (5)	†WUNM-TV	Jacksonville, NC (19)	WVCP-TV	Johnstown, PA (8)	†WYBE	Philadelphia, PA (35)
†WTVI	Charlotte, NC (42)	†WUNP-TV	Roanoke Rapids, NC (36)	*WVFD	Key West, FL (8)	†WYCC	Chicago, IL (20)
WTVJ	Miami, FL (4)	WUPW	Toledo, OH (36)	WVHO	Chillicothe, OH (53)	WYDC	Coming, NY (48)
WTVM	Columbus, GA (9)	WUSA	Washington, DC (9)	WVLA-TV	New Orleans, LA (4)	*†WYDN	Worcester, MA (48)
WTVQ	Rockford, IL (17)	†WUSF-TV	Tampa, FL (16)	*WVLF-TV	Lewiston, ME (35)	WYDO	Greenville, NC (14)
†WTVR	Peoria, IL (47)	†WUSI-TV	Olnsey, IL (16)	WVLP	Springfield, MA (22)	*WYDP	Orange Park, FL (25)
WTVQ-TV	Lexington, KY (36)	WUTR	Utica, NY (20)	*WVMB	Florence, SC (21)	WYED	Goldsboro, NC (17)
WTVR-TV	Richmond, VA (6)	WJTV	Buffalo, NY (29)	WVMT	Kalamazoo, MI (3)	†WYES-TV	New Orleans, LA (12)
†WTVS	Detroit, MI (56)	*WJXA	Portsmouth, OH (30)	WVNY-TV	Carthage-Watertown, NY (7)	WYFF	Greenville, SC (4)
WTVT	Tampa, FL (13)	WVAH-TV	Charleston, WV (11)	WVOR-TV	New York, NY-Secaucus, NJ (9)	WYHS-TV	Hollywood, FL (69)
*WTVU	New Haven, CT (59)	†WVAN-TV	Savannah, GA (9)	†WVPPB	Hagerstown, MD (31)	†WYIN	Gary, IN (56)
WTVW	Evansville, IN (7)	WVBT	Virginia Beach, VA (43)	*WVRS-TV	Mayville, WI (52)	WYLE	Florence, AL (26)
WTVX	Fort Pierce, FL (34)	WVCY-TV	Milwaukee, WI (30)	WWSB	Sarasota, FL (40)	WYMT-TV	Hazard, KY (57)
WTVY	Dothan, AL (4)	WVEC-TV	Hampton, VA (13)	WWTI	Watertown, NY (50)	WYOU	Scranton, PA (22)
WTVZ	Norfolk, VA (33)	*WVEO	Aguadilla, PR (44)	WVTO-TV	La Salle, IL (35)	WYTV	Youngstown, OH (33)
WTWC	Tallahassee, FL (40)	†WVER	Rutland, VT (28)	WVTV	Cadillac, MI (9)	WYVN	Martinsburg, WV (60)
WTWO	Terre Haute, IN (2)	WVEU	Atlanta, GA (69)	WVUP-TV	Sault Ste. Marie, MI (10)	WYZZ-TV	Bloomington, IL (43)
WTWS	New London, CT (26)	*WVGW-TV	Lewisburg, WV (59)	†WVIA-TV	Scranton, PA (44)	WZDX	Huntsville, AL (54)
WTVF	Philadelphia, PA (29)	†WVIA-TV	Scranton, PA (44)	WVIT-TV	Bangor, ME (7)	WZTV	Nashville, TN (17)
WTVL-TV	Tallahassee, FL (27)	WVIR-TV	Charlottesville, VA (29)	WVIT	New Britain, CT (30)	*WZWY	Orlando, FL (27)
WTVX	Waterbury, CT (20)	WVIT	New Britain, CT (30)	†WVIZ-TV	Cleveland, OH (25)	WZZM-TV	Grand Rapids, MI (13)
WTVZ	Kingston, NY (62)						

Canadian Television Station Call Letters

Dagger (†) indicates non-commercial/educational station.

CBAFT Moncton, N.B. (11)	CBKGT Gravelbourg, Sask. (45)	CBUHT Tabor Mountain, B.C. (78)	CFCN-TV-4 Burnlms, Alta. (5)
CBCA-TV-1 Etzikorn, Alta. (12)	CBKHT Keno Hill, Y.T. (13)	CBUIT-1 Bella Bella, B.C. (13)	CFCN-TV-5 Lethbridge, Alta. (13)
CBCD-TV-4 Taylor, B.C. (12)	CBKST Saskatoon, Sask. (11)	CBUIT-3 Bella Coola, B.C. (13)	CFCN-TV-8 Medicine Hat, Alta. (8)
CBCI-TV-1 Houston, B.C. (2)	CBKT Regina, Sask. (9)	CBUIT-4 Hagensborg, B.C. (11)	CFEM-TV Rouyn-Noranda, Que. (13)
CBCI-TV-2 Burns Lake, B.C. (4)	CBLAT Geraldton, Ont. (13)	CBUT Vancouver, B.C. (2)	CFER-TV Rimouski, Que. (11)
CBCI-TV-3 Smithers, B.C. (5)	CBLCT Fraserdale, Ont. (7)	CBUT-12 Gold River, B.C. (2)	CFER-TV-2 Sept. Iles-Gaspe- Nord, Que. (5)
CBCO-TV-1 Moosonee, Ont. (9)	CBLDT Fort Albany, Ont. (8)	CBVD-TV Malarctic, Que. (5)	CFFB-TV Frobisher Bay, N.W.T. (8)
CBCP-TV-1 Shaunavon, Sask. (7)	CBLET Attawapiskat, Ont. (12)	CBVT Quebec City, Que. (11)	CFGS-TV Hull, Que.-Ottawa, Ont. (49)
CBCP-TV-3 Ponteix, Sask. (3)	CBLFT Toronto, Ont. (25)	CBWAT Kenora, Ont. (8)	CFJC-TV Kamloops, B.C. (4)
CBCQ-TV-1 Temagami, Ont. (15)	CBLHT Fort Hope, Ont. (12)	CBWBT Flin Flon, Man. (10)	CFJP-TV Montreal, Que. (35)
CBCT Charlottetown, P.E.I. (13)	CBLT Toronto, Ont. (5)	CBWCT Fort Frances, Ont. (5)	CFKM-TV Trois Rivières, Que. (16)
CBDBT Faro, Y.T. (8)	CBMCT Chibougamau, Que. (4)	CBWDT Dryden, Ont. (9)	CFLA-TV Goose Bay, Nfld. (8)
CBDDT Dawson, Y.T. (7)	CBMDT Mistassini Post, Que. (12)	CBWET Red Lake, Man. (10)	CFMT-TV Toronto, Ont. (47)
CBEAT Fort Smith, N.W.T. (8)	CBMET La Tuque, Que. (9)	CBWFT Winnipeg, Man. (3)	CFON-TV-1 Oyen, Alta. (2)
CBECT Rankin Inlet, N.W.T. (9)	CBMGT Fort George, Que. (12)	CBWGT Fisher Branch, Man. (10)	CFPL-TV London, Ont. (10)
CBEDT Norman Wells, N.W.T. (9)	CBMHT Fort Rupert, Que. (12)	CBWHT Grand Rapids, Man. (8)	CFQC-TV Saskatoon, Sask. (8)
CBEFT Windsor, Ont. (54)	CBMIT Baie Comeau, Que. (28)	CBWIT The Pas, Man. (7)	CFQC-TV-1 Stranraer, Sask. (3)
CBEFT Fort Simpson, N.W.T. (9)	CBMLT La Tabatière, Que. (10)	CBWJT Ear Falls, Ont. (13)	CFQC-TV-2 North Battleford, Sask. (6)
CBEHT Eskimo Point, N.W.T. (9)	CBMMT Murdochville, Que. (21)	CBWKT Snow Lake, Man. (8)	CFRE-TV Regina, Sask. (11)
CBEIT Baker Lake, N.W.T. (9)	CBMNT Nouveau Comptoir, Que. (12)	CBWLT Gillam, Man. (8)	CFRN-TV Edmonton, Alta. (13)
CBEJT Cape Dorset, N.W.T. (9)	CBMRT Fermont, Que. (9)	CBWMT Wabowden, Man. (10)	CFRN-TV-1 Grande Prairie, Alta. (3)
CBEKT Pangnirtung, N.W.T. (9)	CBMST Blanc Sablon, Que. (5)	CBWNT Cross Lake, Man. (12)	CFRN-TV-2 Peace River, Alta. (3)
CBELT Pond Inlet, N.W.T. (9)	CBMT Montreal, Que. (6)	CBWOT Norway House, Man. (9)	CFRN-TV-3 Whitecourt, Alta. (12)
CBEMT Resolute Bay, N.W.T. (9)	CBMT-1 Trois Rivières, Que. (28)	CBWPT Nelson House, Man. (11)	CFRN-TV-4 Ashmont, Alta. (12)
CBENT Cambridge Bay, N.W.T. (9)	CBMUT Harrington Harbour, Que. (13)	CBWQT Leaf Rapids, Man. (13)	CFRN-TV-5 Lac La Biche, Alta. (2)
CBEOT Coppermine, N.W.T. (9)	CBMVT Old Fort Bay, Que. (13)	CBWRT Lynn Lake, Man. (8)	CFRN-TV-6 Red Deer, Alta. (8)
CBEPT Tuktoyaktuk, N.W.T. (8)	CBMYT Iles de la Madeleine, Que. (7)	CBWT Winnipeg, Man. (6)	CFRN-TV-7 Lougheed, Alta. (7)
CBEQT Spence Bay, N.W.T. (9)	CBNAT Grand Falls, Nfld. (11)	CBWTT Thompson, Man. (7)	CFRS-TV Jonquiere, Que. (4)
CBET Windsor, Ont. (9)	CBNBT Nain, Nfld. (9)	CBWUT McCusker Lake, Man. (10)	CFSS-TV Saskatoon, Sask. (4)
CBFAT Chibougamau, Que. (5)	CBNLT Labrador City/ Wabush, Nfld. (13)	CBWVT Oxford House, Man. (8)	CFSS-TV Estevan-Weyburn- Regina, Sask. (3)
CBFGT Fort George, Que. (9)	CBNT St. John's, Nfld. (8)	CBWWT Waasagomach, Man. (9)	CFTF-TV Riviere du Loup, Que. (29)
CBFHT Fort Rupert, Que. (9)	CBOFT Ottawa, Ont.-Hull, Que. (9)	CBWXT Gods Lake Narrows, Man. (13)	CFTK-TV Terrace, B.C. (3)
CBFMT Mistassini Post, Que. (9)	CBOT Ottawa, Ont. (4)	CBWYT Mafeking, Man. (2)	CFTM-TV Montreal, Que. (10)
CBFNT-1 Port au Port, Nfld. (13)	CBRFT Calgary, Alta. (16)	CBXAT Grande Prairie, Alta. (10)	CFTO-TV Toronto, Ont. (9)
CBFRT Radisson, Que. (8)	CBRT Calgary, Alta. (9)	CBXBT Fort Chipewyan, Alta. (10)	CFTU-TV Montreal, Que. (29)
CBFST-2 Temiscaming, Que. (12)	CBRT-8 Burnlms, Alta. (47)	CBXFT Edmonton, Alta. (11)	CFVS-TV Val d'Or, Que. (20)
CBFT Montreal, Que. (2)	CBSAT Clermont, Que. (21)	CBXT Edmonton, Alta. (5)	CFWH-TV Whitehorse, Y.T. (6)
CBFWT Nouveau Comptoir, Que. (9)	CBSET Sept Iles, Que. (3)	CBYAT Deer Lake, Nfld. (12)	CFYK-TV Yellowknife, N.W.T. (8)
CBGAT Matane, Que. (6)	CBSNT Notre Dames des Monts, Que. (40)	CBYT Corner Brook, Nfld. (5)	CHAK-TV Inuvik, N.W.T. (6)
CBHFT Halifax, N.S. (13)	CBSPT St. Pamphile, Que. (3)	CFAP-TV Quebec City, Ont. (2)	CHAN-TV Vancouver, B.C. (8)
CBHT Halifax, N.S. (3)	CBST Sept Iles, Que. (13)	CFCF-TV Montreal, Que. (12)	CHAN-TV-4 Courtenay, B.C. (11)
CBIMT Iles de la Madeleine, Que. (12)	CBUAT Trail, B.C. (11)	CFCL-TV Timmins, Ont. (6)	CHAT-TV Medicine Hat, Alta. (6)
CBIT Sydney, N.S. (5)	CBUBT-7 Cranbrook, B.C. (10)	CFCL-TV-2 Keams, Ont. (2)	CHAT-TV-1 Pivot, Alta. (4)
CBJET Chicoutimi, Que. (58)	CBUCT Nelson, B.C. (9)	CFCL-TV-3 Kapuskasing, Ont. (2)	CHAU-TV Carleton, Que. (5)
CBKAT Uranium City, Sask. (8)	CBUDT Bonnington Falls, B.C. (13)	CFCL-TV-6 Chapleau, Ont. (7)	CHAU-TV-1 Ste. Marguerite- Marie, Que. (3)
CBKBT Beauval, Sask. (7)	CBUET Cassiar, B.C. (7)	CFCM-TV Quebec City, Que. (4)	CHAU-TV-5 Perce, Que. (13)
CBKCT Ile a la Crosse, Sask. (9)	CBUFT Vancouver, B.C. (26)	CFCN-TV Calgary, Alta. (4)	CHAU-TV-10 Tracadia, N.B. (9)
CBKDT Buffalo Narrows, Sask. (11)	CBUGT Fort Nelson, B.C. (8)	CFCN-TV-1 Hand Hills- Drumheller, Alta. (12)	
CBKFT Regina, Sask. (13)			

If having TV station and cable system advertising information...including full listings of reps...would be important to you, look for the *Factbook Supplement*...

TV & CABLE SALES REPS & INTERCONNECTS

...from the series of **FACTBOOK Supplements**...
so moderately priced, you can afford to buy copies
for your entire staff or sales force.

FOR FURTHER INFORMATION call our Circulation Department **collect:** (202) 872-9200


WARREN
PUBLISHING, INC.

CHBC-TV	Kelowna, B.C. (2)	CIEW-TV	Estevan- Weyburn, Sask. (7)	CJCB-TV	Sydney, N.S. (4)	CKIX-TV	Calgary, Alta. (2)
CHBX-TV	Sault Ste. Marie, Ont. (2)	CIFG-TV	Prince George, B.C. (12)	CJCB-TV-1	Inverness, N.S. (6)	CKLT-TV	Saint John/ Fredericton, N.B. (9)
CHCH-TV	Hamilton, Ont. (11)	CIHF-TV	Halifax, N.S. (8)	CJCH-TV	Antigonish, N.S. (9)	CKLT-TV-1	Florenceville/ Woodstock, N.B. (3)
CHCN-TV	New Castle, N.B. (6)	CIHF-TV-1	Fredericton, N.B. (11)	CJCH-TV-1	Halifax, N.S. (5)	CKMC-TV	Swift Current, Sask. (12)
CHCR-TV	Bathurst-Campbellton- Dalhousie, N.B. (4)	CIHF-TV-2	Saint John, N.B. (12)	CJCH-TV-6	Canning, N.S. (10)	CKMI-TV	Golden Prairie, Sask. (10)
CHEK-TV	Victoria, B.C. (6)	CIHF-TV-3	Moncton, N.B. (27)	CJCH-TV-7	Yarmouth, N.S. (40)	CKMJ-TV	Quebec City, Que. (5)
CHEM-TV	Trois Rivières, Que. (8)	CIHF-TV-5	Wolfville, N.S. (20)	CJCN-TV	Grand Falls, Nfld. (4)		Marquis (Moose Jaw), Sask. (7)
CHEX-TV	Peterborough, Ont. (12)	CIII-TV	Toronto-Paris, Ont. (6)	CJDC-TV	Dawson Creek, B.C. (5)	CKNC-TV	Sudbury, Ont. (9)
CHFG-TV	Churchill, Man. (8)	CIII-TV-2	Bancroft, Ont. (2)	CJDG-TV	Lithium Mines, Que. (7)	CKNC-TV-1	Elliot Lake, Ont. (7)
CHFD-TV	Thunder Bay, Ont. (4)	CIII-TV-4	Owen Sound, Ont. (4)	CJFB-TV	Swift Current, Sask. (5)	CKND-TV	Winnipeg, Man. (9)
CHKL-TV	Kelowna, B.C. (5)	CIII-TV-22	Uxbridge/Toronto, Ont. (41)	CJFB-TV-3	Riverhurst, Sask. (10)	CKNX-TV	Wingham, Ont. (8)
CHKL-TV-1	Penticton, B.C. (10)	CIII-TV-29	Samia, Ont. (29)	CJIC-TV	Sault Ste. Marie, Ont. (5)	CKNY-TV	North Bay, Ont. (10)
CHKM-TV	Kamloops, B.C. (6)	CIMT-TV	Rivière du Loup, Que. (9)	CJMA-TV	Marystown, Nfld. (11)	CKOS-TV	Yorkton, Sask. (5)
CHLT-TV	Sherbrooke, Que. (7)	CIPA-TV	Prince Albert, Sask. (9)	CJOH-TV	Ottawa, Ont. (13)	CKPG-TV	Prince George, B.C. (2)
CHMI-TV	Portage la Prairie, Man. (13)	CIPA-TV-1	Altitude, Sask. (10)	CJOH-TV-6	Deseronto, Ont. (6)	CKPR-TV	Thunder Bay, Ont. (2)
CHMT-TV	Moncton, N.B. (7)	CISA-TV	Lethbridge, Alta. (7)	CJON-TV	St. John's, Nfld. (6)	CKRD-TV	Red Deer, Alta. (6)
CHNB-TV	North Bay, Ont. (4)	CISR-TV	Santa Rosa, B.C. (83)	CJON-TV-8	Comwall, Ont. (8)	CKRD-TV-1	Coronation, Alta. (10)
CHOT-TV	Hull, Que.-Ottawa, Ont. (40)	CITL-TV	Lloydminster, Alta. (4)	CJOX-TV-1	Grand Bank, Nfld. (2)	CKRD-TV-2	Banff, Alta. (10)
CHRO-TV	Ottawa- Pembroke, Ont. (5)	CITM-TV	100 Mile House, B.C. (3)	CJPM-TV	Chicoutimi, Que. (6)	CKRN-TV	Rouyn-Noranda, Que. (4)
CHSJ-TV	Saint John, N.B. (12)	CITO-TV	Timmins, Ont. (3)		Chambord-Roberval, Que. (10)	CKRN-TV-3	Bearw/Fabre, Que. (3)
CHSJ-TV-1	Bon Accord, N.B. (6)	CITO-TV-3	Keams, Ont. (11)	CJRR-TV	Red Rocks, Nfld. (11)	CKRS-TV	Jonquière, Que. (12)
CHSS-TV	Wynyard, Sask. (6)	CITO-TV-4	Kapuskasing, Ont. (10)	CJSV-TV	Stephenville, Nfld. (4)	CKRT-TV	Rivière-du-Loup, Que. (7)
†CICA-TV	Toronto, Ont. (19)	CITY-TV	Edmonton, Alta. (13)	CJWB-TV	Bonaville, Nfld. (10)	CKSA-TV	Lloydminster, Alta. (2)
†CICA-TV-13	Huntsville, Ont. (13)	CITY-TV-2	Woodstock, Ont. (31)	CKAM-TV	Upsalquitch Lake, N.B. (12)	CKSA-TV-2	Bonnyville, Alta. (9)
CICC-TV	Yorkton, Sask. (10)	†CIVA	Abitibi- Temiscamisque, Que. (12)	CKBI-TV	Prince Albert, Sask. (5)	CKSH-TV	Sherbrooke, Que. (9)
CICC-TV-1	Wynyard, Sask. (12)	†CIVA-TV-1	Abitibi- Temiscamisque, Que. (8)	CKBI-TV-1	Nipawin, Sask. (10)	CKTM-TV	Trois Rivières, Que. (13)
CICC-TV-2	Norquay, Sask. (7)	†CIVB-TV	Rimouski, Que. (22)	CKBI-TV-2	North Battleford, Sask. (7)	CKTN-TV	Trail-Rossland, B.C. (8)
CICI-TV	Sudbury, Ont. (5)	†CIVC-TV	Trois-Rivières, Que. (45)	CKBI-TV-3	Greenwater Lake, Sask. (4)	CKVR-TV	Barnie, Ont. (3)
CICI-TV-1	Elliot Lake, Ont. (3)	†CIVF-TV	Bale-Trinité, Que. (12)	CKBQ-TV	Star City-Melfort, Sask. (2)	CKVU-TV	Vancouver, B.C. (10)
†CICI-TV-9	Thunder Bay, Ont. (9)	†CIVK-TV	Carleton, Que. (15)	CKBQ-TV-1	Nipawin, Sask. (12)	CKWS-TV	Kingston, Ont. (11)
†CICO-TV-18	London, Ont. (18)	†CIVG-TV	Sept-Îles, Ont. (9)	CKCD-TV	Campbellton, N.B. (7)	CKX-TV	Brandon, Man. (5)
†CICO-TV-19	Sudbury, Ont. (19)	†CIVK-TV-1	Anse-aux-Gascons, Que. (32)	CKCK-TV	Regina, Sask. (2)	CKX-TV-1	Birtle-Foxwarren, Man. (11)
†CICO-TV-20	Sault Ste. Marie, Ont. (20)	†CIVM-TV	Montreal, Que. (17)	CKCK-TV-1	Colgate, Sask. (12)	CKY-TV	Winnipeg, Man. (7)
†CICO-TV-24	Ottawa, Ont. (24)	†CIVO-TV	Hull, Que. (30)	CKCK-TV-2	Willow Bunch, Sask. (6)	CKYA-TV	Fisher Branch, Man. (8)
†CICO-TV-28	Kitchener- Paris, Ont. (28)	†CIVQ-TV	Quebec, Que. (15)	CKCO-TV	Kitchener, Ont. (13)	CKYB-TV	Brandon, Man. (4)
†CICO-TV-32	Windsor, Ont. (32)	†CIVS-TV	Estrée, Que. (24)	CKCO-TV-2	Georgian Bay (Wiarton), Ont. (2)	CKYD-TV	Dauphin, Man. (12)
†CICB-TV-59	Chatham, Ont. (59)	†CIVV-TV	Saguenay-Lac St. Jean, Que. (8)	CKCO-TV-3	Samia-Chatham, Ont. (42)	CKYF-TV	Flin Flon, Man. (13)
CICT-TV	Calgary, Alta. (2)	CJAP-TV	Argentia, Nfld. (3)	CKCO-TV-4	The Muskokas, Ont. (11)	CKYP-TV	The Pas, Man. (12)
		CJBN-TV	Kenora, Ont. (13)	CKCW-TV	Moncton, N.B. (2)	CKYT-TV	Thompson, Man. (9)
				CKCW-TV-1	Charlottetown, P.E.I. (8)		
				CKKM-TV	Oliver-Dsnoyos, B.C. (3)		

Description of Station Directory

THE STATION MAPS

The only official and uniform rough guide to a station's physical coverage is found in the files of the Federal Communications Commission. Each TV station grantee is required to submit to the Commission its coverage contours predicted on the basis of engineering formulas designated by the Commission. The FCC specifies three grades of service as a general indication of the probable quality of reception.

The FCC does not intend or expect the predicted coverage contours, submitted by each station, to reflect whether a signal is received or not received at any specific location. Rather, the Commission regards the contours as a general guide to probable reception. The basic use made by the Commission of the contours is as a tool to determine where to allocate channels to minimize interference among stations.

Though all stations and applicants are required to submit predicted contours to the FCC, stations may also file contours based on actual measurements of transmitted signals. Under FCC rules, such filings are not mandatory, and only a relatively few stations have offered such measurements voluntarily. The Commission has no official and uniform rules for measuring service contours; such submissions are associated with stations' files but are not given official status by the Commission.

The maps are intended to serve as guides. It should be emphasized that the use of maps for legal proceedings, such as those before the FCC, may require precision greater than that reasonably obtainable in maps of the size employed in the *Factbook*.

The three grades of predicted contours required by the FCC are as follows:

Grade B Service: The quality of picture expected to be satisfactory to the median observer at least 90% of the time for at least 50% of the receiving locations within the contour, in the absence of interfering co-channel and adjacent-channel signals.

Grade A Service: Satisfactory service expected at least 90% of the time for at least 70% of the receiving locations.

Principal City Service: Satisfactory service expected at least 90% of the time for at least 90% of the receiving locations.

We obtained the predicted contour maps from the FCC files or from the stations. We publish two contour lines, "Grade A" and "Grade B."

(The composite maps and all other contents of this book are copyrighted by Warren Publishing, Inc., publishers of Television & Cable Factbook. The American Map Corp. (46-35 54th Rd., Maspeth, NY 11378), is the copyright owner of the base maps which are reprinted herein under License No. 19239-D. Reproduction in whole or part is prohibited without written permission of the copyright owners.)

NIELSEN TV STATION CIRCULATION

The *Average Weekly Circulation* estimates are based on NSI (Nielsen Station Index) diary households from the most recent February, May, July and November

— NEW AREA CODES —			
State	Before	After	Effective Date
Alabama	205	205	Northern half of Alabama; including Birmingham, Huntsville & Tuscaloosa.
		334	Southern half of Alabama; including Auburn, Mobile, Montgomery & Selma.
Arizona	602	602	Metropolitan Phoenix.
		520	Remainder of Arizona.
Colorado	303	303	Metropolitan Denver.
		970	Remainder of previous 303.
Florida	813	813	Hillsborough, Pasco & Pinellas counties.
		941	Charlotte, Collier, DeSoto, Glades, Hardee, Henry, Highlands, Lee, Manatee, Monroe, Okeechobee, Polk & Sarasota counties.
Pennsylvania	215	215	Majority of Bucks County, northeastern half of Montgomery County, Philadelphia County.
		610	Berks, Chester, Delaware, Lehigh & Northampton counties & southwestern half of Montgomery County.
Virginia	703	703	Fairfax & Prince William counties, eastern portion of Loudoun County & northern portion of Stafford County.
		540	Remainder of previous 703.
Washington	206	206	Seattle-Tacoma-Everett metropolitan area.
		360	Remainder of previous 206.

survey periods. These Sunday-Saturday 7 a.m.-1 a.m. average quarter-hour tuning shares are based on commercial television stations only.

DEFINITIONS OF NIELSEN TERMS

Designated Market Area—An area comprised of all counties wherein the combined share of audience for the home market commercial station(s) is larger than the combined share of audience for any station(s) assigned to another home market.

Television Households—A television household is an occupied dwelling unit having one or more television sets. Updated estimates of TV households in each county, rounded and expressed in tens, are prepared annually by the Nielsen Research Department. Those estimates are derived by applying percent television set ownership estimates, county by county, to the estimates of total households made by Market Statistics.

Cable Television Households—A cable television household is an occupied dwelling unit which subscribes to some level of delivery service for television signals, rounded and expressed in tens.

Non-Cable Television Households—A television household which receives broadcast television signals, rounded and expressed in tens.

TV Penetration—The percent of total homes having one or more television sets at the time of the surveys. TV penetration uses current regional penetration estimates derived by the Advertising Research Foundation from U.S. Bureau of the Census surveys conducted in accordance with ARF specifications.

Average Weekly Circulation—The estimated average number of different television households viewing a particular station at least once per week, Monday-Sunday, Sign-on to Sign-off.

Average Daily Circulation—The estimated average number of different television households reached by a particular station on each day of the week, Sign-on to Sign-off.

SURVEY METHODS, DESCRIBED BY NIELSEN

Nielsen collects household tuning over a four week measurement period using a diary methodology. Telephone calls are made to a sample of listed and unlisted telephone numbers in the survey area. The telephone calls enlist the cooperation of the household for a one week survey, verify names and addresses among listed households and obtain names and addresses for unlisted households. In addition, the households are asked several basic questions regarding their household composition and television set ownership. Diaries are mailed to all households where an address is available. Reminder phone calls are made and mailings sent during the diary-keeping week to encourage the household to record their tuning and return the completed diary.

As diaries are returned, they are edited using established procedures and are entered into a computer system for processing. In order to compensate for differences in response rates, a weighting methodology is used to adjust the final intab sample data so that the weighted sample is in balance with the universe for various household characteristics—including geography. NSI measures the viewing in over 200 television markets across the United States at least four times a year.

EXPLANATION OF FCC SYMBOLS

FCC Filing Symbols:

1. BPCT: Broadcast Permit Commercial Television.
2. BMPCT: Broadcast Modification of Permit Commercial Television.
3. DOC: Docket (designation applied by FCC to hearing cases).
4. GRANTED: Date of authorization by FCC.

Note: "BPCT" and "BMPCT" designations, accompanied by numbers, are affixed by the FCC to applications for new or changed station facilities to identify each when it is accepted for filing. They therefore constitute file numbers. Each map in the Factbook is accompanied with its file number to facilitate reference to the Commission's official files. In each case, the file number used is the one affixed to the application for facilities which were subsequently authorized by the FCC and in use at the time this Factbook was published. "Docket" numbers are used in those few cases where the application was in a hearing status and a file number had not been assigned. The "granted" date indicates when the FCC approved construction of facilities involved.

After a station is completed according to the terms of its construction permit, it receives a license; this is identified by a number with a "BLCT" (Broadcast License Commercial Television) prefix. When a license is renewed, a number with a "BRCT" (Broadcast Renewal Commercial Television) prefix is employed. Applications for licenses or license renewals do not include requests for changes in facilities, thus do not affect predicted Grade A & B contours. Therefore, they are not employed as references in the Factbook.

The Grade A & B contours on the maps are predicted by station engineers according to the formulas designated by the FCC, as previously explained. They are based on facilities authorized or in use by stations at the time of Factbook publication.

Latitude and longitude coordinates on the station pages are taken from the FCC's official files. They currently are based on the North American Datum of 1927 (NAD 27). In 1995, the FCC will begin converting records to reflect the North American Datum of 1983 (NAD 83). The Factbook will continue to reflect accurately the data as on file at the FCC.

U.S. Television Station Index

Data updated to November 1, 1994 unless otherwise indicated. Includes rate digests, personnel, facilities and other data.

THE STATE PAGES

Following the map of each state, rankings for Nielsen's Designated Market Area Television Households are shown. DMA Household Rank is established by Nielsen.

The state pages also carry additional cross-reference material, indicating for example, those stations within the state that are identified with two or more cities, or with cities in another state.

Operating commercial and educational TV stations by VHF and UHF are shown for each state in a status report as of November 1, 1994.

Alabama	A-17
Alaska	A-48
Arizona	A-60
Arkansas	A-82
California	A-96
Colorado	A-185
Connecticut	A-207
Delaware	A-215
District of Columbia	A-217
Florida	A-224
Georgia	A-289
Hawaii	A-326
Idaho	A-347
Illinois	A-360
Indiana	A-398
Iowa	A-429
Kansas	A-450
Kentucky	A-469
Louisiana	A-488
Maine	A-516
Maryland	A-526
Massachusetts	A-539
Michigan	A-553
Minnesota	A-591
Mississippi	A-615
Missouri	A-634
Montana	A-665
Nebraska	A-683
Nevada	A-700
New Hampshire	A-713
New Jersey	A-717

New Mexico	A-722
New York	A-739
North Carolina	A-785
North Dakota	A-816
Ohio	A-834
Oklahoma	A-875
Oregon	A-892
Pennsylvania	A-916
Rhode Island	A-956
South Carolina	A-962
South Dakota	A-982
Tennessee	A-998
Texas	A-1027
Utah	A-1132
Vermont	A-1140
Virginia	A-1144
Washington	A-1169
West Virginia	A-1190
Wisconsin	A-1203
Wyoming	A-1231
Guam	A-1244
Puerto Rico	A-1247
Virgin Islands	A-1264
U.S. Public/Educational Stations	A-1265

STATION PAGES

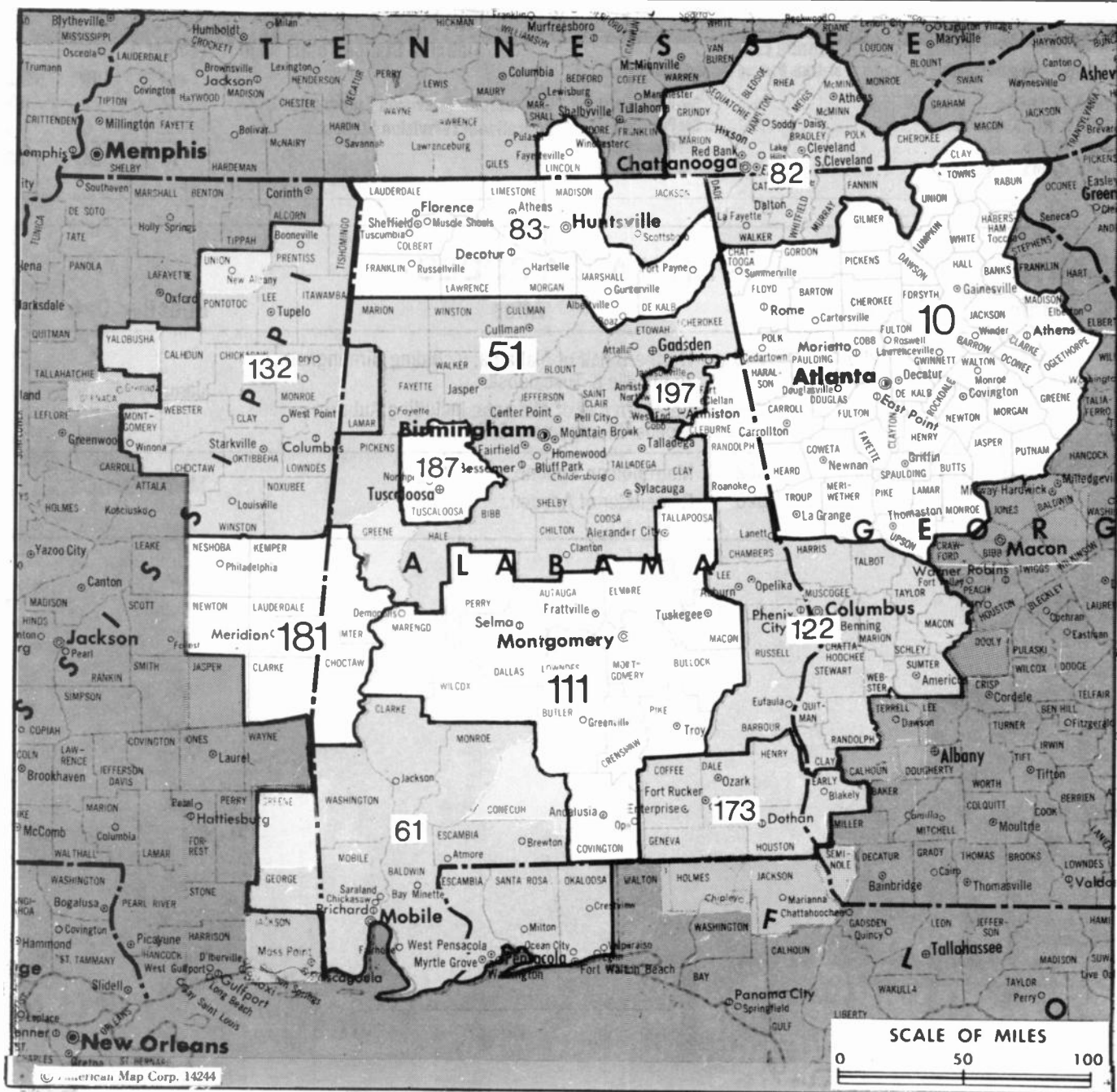
Rates, personnel and other data supplied by stations.

RATE DIGESTS: These show only the highest one-time rate charged by the stations. Most rates are also subject to frequency discounts, separate or additional rehearsal charges, talent & production charges, etc. For further details and for contract conditions, specifications etc., consult complete station rate cards, available from the stations on request.

STATION POWER: Powers shown are Effective Radiated Powers (ERP).

NIELSEN DATA: The individual stations show Total TV Households, both cable and non-cable, Average Weekly Circulation totals and an Average Daily Circulation total. For definitions of Nielsen terms, consult Description of Station section.

SATELLITE STATIONS are shown with a dash line pattern in relation to the parent listing. In the satellite listing the parent station is shown with a dash line pattern.



MARKET	NIelsen DMA TV HOUSEHOLDS	RANK	MARKET AREA COMMERCIAL STATIONS
Atlanta, GA	1,567,300	10	WAGA-TV (5), WATL (36), WGNX (46), WHSG (63), WNGM-TV (34), WSB-TV (2), WTBS (17), WTLN-TV (14), WVEU (69), WXIA-TV (11)
Birmingham, AL	530,220	51	WABM (68), WBMG (42), WBRC-TV (6), WNAL-TV (44), WTJP (60), WTTO (21), WVTM-TV (13)
Mobile, AL-Pensacola, FL	433,060	61	WALA-TV (10), WEAR-TV (3), WFGX (35), WHBR (33), WJTC (44), WKRG-TV (5), WMPV-TV (21), WPMI (15)
Chattanooga, TN	317,560	82	WDEF-TV (12), WDSI-TV (61), WELF (23), WFLI-TV (53), WRCB-TV (3), WTVC (9)
Huntsville-Decatur-Florence, AL	304,150	83	WAAY-TV (31), WAFF (48), WHNT-TV (19), WWOL-TV (15), WYLE (26), WZDX (54)
Montgomery, AL	214,560	111	WAKA (E), WCOV-TV (20), WHOA-TV (32), WMOF-TV (45), WSFA (12)
Columbus, GA	185,500	122	WLTX (33), WRBL (3), WWSW (66), WTVM (9), WXTX (54)
Columbus-Tupelo-West Point, MS	167,740	132	WCBI-TV (4), WLOV-TV (27), WTVA (9)
Dothan, AL	86,380	173	WDAU (24), WDHN (18), WTVY (4)
Meridian, MS	66,070	181	WGBC (C), WMDN (24), WTOK-TV (11)
Tuscaloosa, AL	57,840	187	WCFT-TV (33), WDBB (17)
Anniston, AL	43,640	197	WJSU-TV (40)

Alabama

State Cross Reference List

Communities that receive programs of stations that are located elsewhere.

WEAR-TV, Mobile	See Pensacola, FL.
WFGX & WHBR, Mobile	See Pensacola, FL.
WJTC, Mobile	See Pensacola, FL.
WAKA, Selma	See Montgomery, AL.

Alabama Station Totals as of November 1, 1994

	VHF	UHF	TOTAL
Commercial Television Stations	7	22	29
Educational Television Stations	3	6	9
	10	28	38

— NEW AREA CODES —

State	Before		After	Effective Date
Alabama	205	205	Northern half of Alabama; including Birmingham, Huntsville & Tuscaloosa.	January 15, 1995
		334	Southern half of Alabama; including Auburn, Mobile, Montgomery & Selma.	
Arizona	602	602	Metropolitan Phoenix.	March 19, 1995
		520	Remainder of Arizona.	

Alabama—Anniston

WJSU-TV

Ch. 40

Network Service: CBS.

Licensee: RKZ Television, 405 Lexington Ave., 54th Floor, New York, NY 10174.

Studio: Radio-TV Bldg., 1330 Noble St., Anniston, AL 36201.

Mailing Address: Box 40, Anniston, AL 36202.

Telephone: 205-237-8651. Fax: 205-236-7336.

Technical Facilities: Channel No. 40 (626-632 MHz). Authorized power: 720-kw max. & 464-kw horizontal visual, 143-kw max. & 92.8-kw horizontal aural. Antenna: 880-ft. above av. terrain, 235-ft. above ground, 1745-ft. above sea level.

Latitude 33° 40' 52"
Longitude 85° 48' 57"

Transmitter: Top of Blue Mountain, 200-ft. S of Lookout Tower.

Satellite Earth Stations: Drake, 3.2-meter; Scientific-Atlanta, 7-meter; Drake, Scientific-Atlanta receivers.

News Services: AP, CBS.

Ownership: Osborn Communications Corp. (Group Owner).

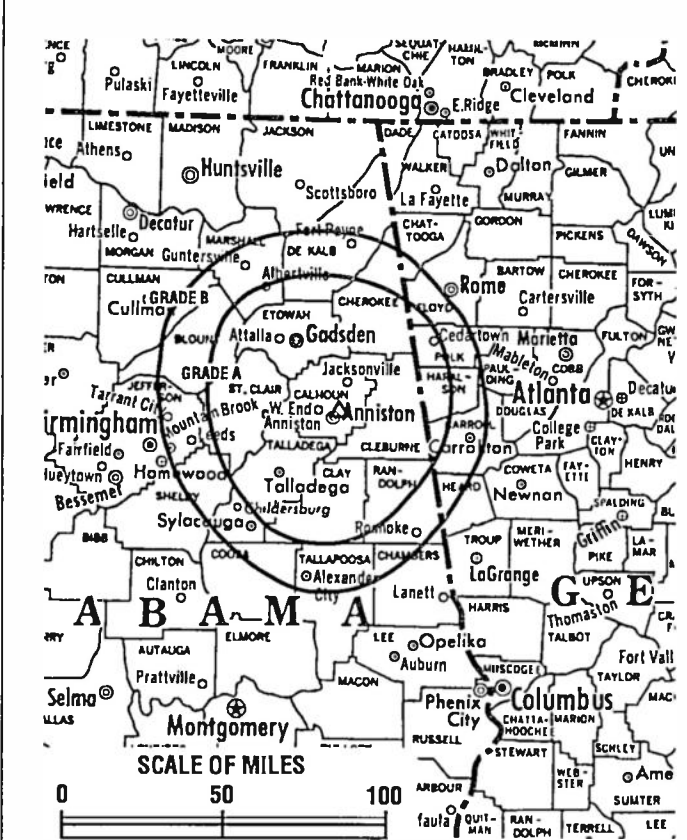
Began Operation: October 26, 1969. Sale to present owner by Price Bcstg. approved by FCC March 20, 1987. Sale to Price by Jacksonville State U. approved by FCC Dec. 20, 1985. Previous sale by Harry Brandt Ayers, et al., approved by FCC May 4, 1983.

Represented (sales): Katz Continental Television.

Represented (legal): Haley, Bader & Potts.

Personnel:

- Phil Cox, Station Manager.
- Boyce Holt, General Sales Manager.
- Lisa Bedford, Program Director.
- Fred Winsor, National Sales Manager.
- Dale Cox, Managing Editor.
- John Murrell, Chief Engineer.



WJSU-TV BPCT-4849 Granted 6/9/75 © American Map Corp., No. 14244

Mark Norman, Promotion Director.
Betty Johnson, Business Manager.

Highest 30 Sec. Rate: \$450.

NETWORK BASE HOURLY RATE: \$200.

City of License: Anniston. DMA: Anniston. Rank: 197.

Circulation ©1994 Nielsen. Coverage based on Nielsen study.

	Cable TV Households	Non-cable TV Households	Total TV Households
Station Totals	368,990	174,870	543,860
Average Weekly Circulation (1994)	57,402	17,835	82,272
Average Daily Circulation (1994)			47,595

Alabama—Birmingham

WABM

Ch. 68

Network Service: None, independent.

Licensee: Krypton Bcstg. of Birmingham Inc., Debtor in Possession, 3681 Prospect Dr., Riviera Beach, FL 33404.

Studio: 517 Beacon Pkwy. W, Birmingham, AL 35209.

Telephone: 205-290-6800. Fax: 205-945-8895.

Technical Facilities: Channel No. 68 (794-800 MHz). Authorized power: 1442-kw max. visual, 144-kw max. aural. Antenna: 1029-ft. above av. terrain, 809-ft. above ground, 1749-ft. above sea level.

Latitude 33° 27' 37"
 Longitude 86° 51' 07"

Transmitter: S of 16th Way on Spaulding Ishkooda Rd., S of Birmingham.

Ownership: Krypton Broadcasting Corp., Debtor-in-Possession (Group Owner).

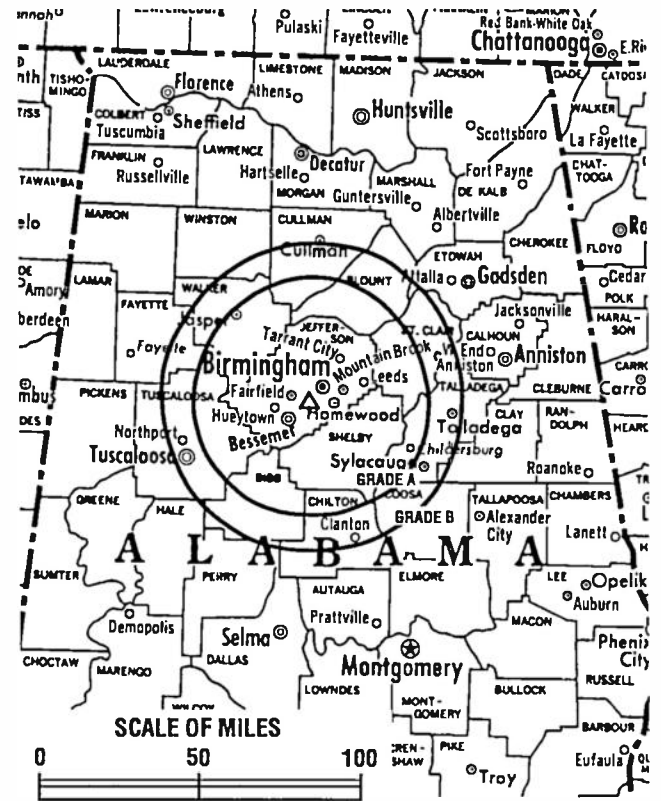
Began Operation: January 31, 1986. Sale to present owner by Celtic Media Inc. approved by FCC Nov. 26, 1990. Sale by M. Scott McClure, Arthur E. Malone, et al., to H. Jack Mizell approved by FCC June 15, 1987 but was not consummated.

Personnel:
 David Griffiths, General Manager.
 Ed Murphy, Chief Engineer.

Highest 30 Sec. Rate: \$250.

City of License: Birmingham. DMA: Birmingham. Rank: 51.

Circulation ©1994 Nielsen. Coverage based on Nielsen study.



WABM BMPCT-850802KI Granted 12/9/85 © American Map Corp., No. 14244

	Cable TV Households	Non-cable TV Households	Total TV Households
Station Totals	360,810	183,490	544,300
Average Weekly Circulation (1994)	58,405	30,061	88,965
Average Daily Circulation (1994)			24,831

Alabama—Birmingham

WBMG

Ch. 42

Network Service: CBS.

Licensee: Birmingham Television Corp., Box 59496, Birmingham, AL 35259.

Studio: 2075 Golden Crest Dr., Birmingham, AL 35209.

Telephone: 205-322-4200. Fax: 205-320-2713.

Technical Facilities: Channel No. 42 (638-644 MHz). Authorized power: 2163-kw max. & 1633-kw horizontal visual, 216.3-kw max. & 163.3-kw horizontal aural. Antenna: 1380-ft. above av. terrain, 1134-ft. above ground, 2049-ft. above sea level.

Latitude 33° 29' 02"
Longitude 86° 48' 21"

Transmitter: 700-ft. NNW of intersection of Valley Ave. & Valley View Dr.

Multichannel TV Sound: Stereo only.

Satellite Earth Stations: Scientific-Atlanta, 7-meter C-band; Scientific-Atlanta, 5-meter C-band; Scientific-Atlanta, 4.6-meter C-band; Standard Communications, 4.6-meter Ku-band; M/A-Com, Scientific-Atlanta receivers.

News Services: AP, CBS.

Ownership: Park Communications Inc. (Group Owner).

Began Operation: October 17, 1965. Sale to present owner by Southern Bcstg. Co., William Dubois, et al., approved by FCC June 1973.

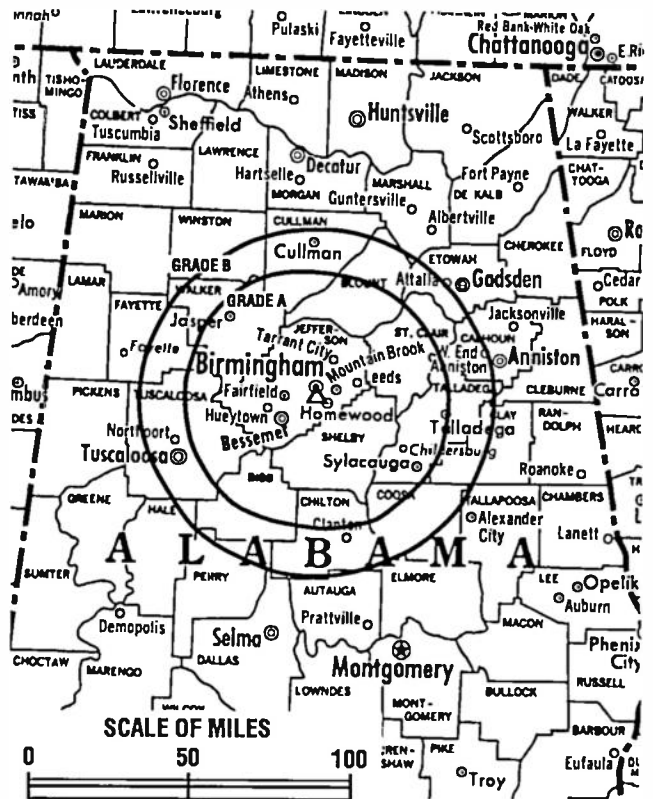
Represented (sales): Blair Television.

Represented (engineering): Jansky & Bailey.

Personnel:

- Hoyle Broome, Vice President & General Manager.
- Gary Andrich, General Sales Manager.
- Steve Cioy, Regional Sales Manager.
- Wendy Wammack, Promotion Director.
- John Harrod, News Director.
- Mary Lynn Turmlin, Business Manager.
- Dave Medley, Operations Manager.
- Fred Vinson, Chief Engineer.
- Renee Todd, Traffic Manager.

Highest 30 Sec. Rate: \$6500.



WBMG BPCT-820825KF Granted 11/10/82 © American Map Corp., No. 14244

NETWORK BASE HOURLY RATE: \$500.

City of License: Birmingham. DMA: Birmingham. Rank: 51.

Circulation ©1994 Nielsen. Coverage based on Nielsen study.

	Cable TV Households	Non-cable TV Households	Total TV Households
Station Totals	573,120	290,940	864,060
Average Weekly Circulation (1994)	237,224	100,145	342,781
Average Daily Circulation (1994)			164,058



UHF, VHF, ITFS/MMDS
Broadcast Products and Services
Turnkey Systems Since 1960

PO Box 68 • White Haven, PA 18661 • 717-443-9575
1-800-233-6193 FAX 717-443-9257

Alabama—Birmingham

WBRC-TV

Ch. 6

Network Service: ABC; change to Fox pends.

Licensee: WBRC License Inc., Box 6, Birmingham, AL 35201.

Studio: Atop Red Mountain, Birmingham, AL 35209.

Mailing Address: Box 6, Birmingham, AL 35201.

Telephone: 205-322-6666. Fax: 205-583-4386.

Technical Facilities: Channel No. 6 (82-88 MHz). Authorized power: 53-kw visual, 10-kw aural. Antenna: 1086-ft. above av. terrain, 719-ft. above ground, 1726-ft. above sea level.

Latitude 33° 29' 19"
Longitude 86° 47' 58"

Transmitter: Red Mountain.

Multichannel TV Sound: Stereo only.

Satellite Earth Stations: Transmit/receive Harris, 9-meter C-band; Harris, 6-meter C-band; Harris, 4.5-meter Ku-band; Harris receivers.

News Services: AP, UPI.

Ownership: New World Communications Group Inc. (Group Owner).

Began Operation: July 1, 1949. Storer acquired stations from Mrs. Eloise Hanna in May 1953 (Television Digest, Vol. 9:13, 21). Sale to Taft Television & Radio Co. Inc. by Storer Bcstg. Co. approved May 8, 1957 (Vol. 13:13, 14, 19). Sale to Great American Bcstg. (Citicasters) approved Oct. 3, 1987. Sale to New World Communications Group (Group Owner) approved by FCC July 15, 1994 (Vol. 34:19, 38).

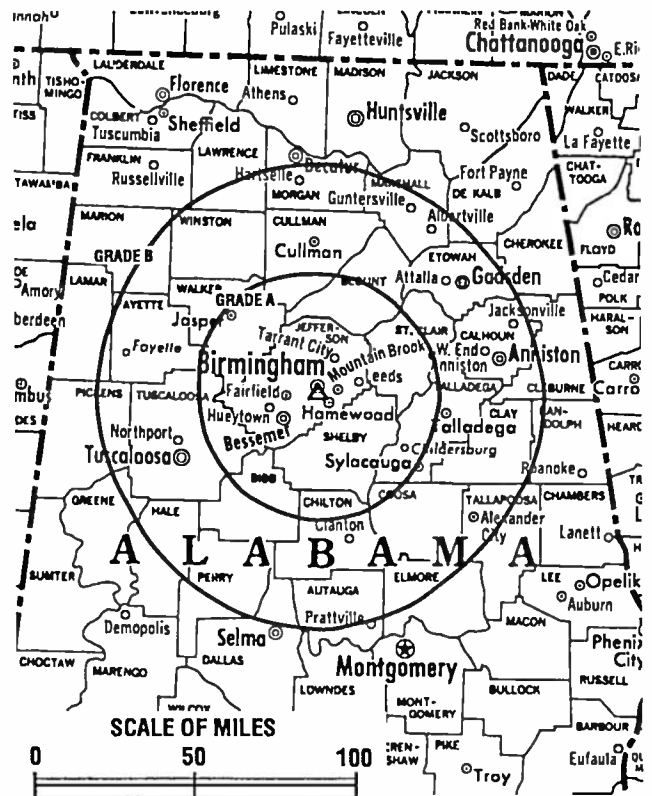
Represented (sales): TeleRep Inc.

Represented (legal): Koteen & Naftalin; Taft, Stettinius & Hollister.

Represented (engineering): Cohen, Dippell & Everist, P.C.

Personnel:

Craig Millar, President & General Manager.
Bob Cleary, Vice President, Sales.
Becky Dan, Vice President, Promotion.
Tommy DeRamus, Local Sales Manager.
Ann Marie Crocker, National Sales Manager.
Jerry Thorn, Vice President, Engineering.



WBRC-TV BPCT-871016KF Granted 2/29/88 © American Map Corp., No. 14244

Stan Knott, News Director.
Lynne Songer, Program Coordinator.
Judy Baker, Business Manager.
Carolyn Worsham, Traffic Manager.

Highest 30 Sec. Rate: \$3000.

NETWORK BASE HOURLY RATE: \$2150.

City of License: Birmingham. DMA: Birmingham. Rank: 51.

Circulation ©1994 Nielsen. Coverage based on Nielsen study.

	Cable TV Households	Non-cable TV Households	Total TV Households
Station Totals	746,980	383,630	1,130,610
Average Weekly Circulation (1994)	415,611	183,631	621,403
Average Daily Circulation (1994)			390,456

Alabama—Birmingham

WTTO

Ch. 21

Network Service: Fox; change pends.

Licensee: WTTO License Inc., 2000 W. 41st St., Baltimore, MD 21211.

Studio: 651 Beacon Pkwy., Birmingham, AL 35209.

Telephone: 205-290-2100. Fax: 205-290-2114.

Technical Facilities: Channel No. 21 (512-518 MHz). Authorized power: 1050-kw max. & 794-kw horizontal visual, 105-kw max. & 79.4-kw horizontal aural. Antenna: 1340-ft. above av. terrain, 1058-ft. above ground, 2008-ft. above sea level.

Latitude 33° 29' 04"
Longitude 86° 48' 25"

Transmitter: Atop Red Mountain, Birmingham.

Multichannel TV Sound: Stereo only.

Satellite Earth Stations: Anixter-Mark, 5-meter C-band; Comtech, 5-meter C-band; RCA, 4.5-meter Ku-band; Scientific-Atlanta, M/A-Com, Pinzone receivers.

News Service: CNN Headline News.

Ownership: Sinclair Broadcast Group Inc. (Group Owner).

Began Operation: April 21, 1982. Sale to ABRY Communications by HR Bcstg. Corp. approved by FCC Oct. 19, 1990 (Television Digest, Vol. 30:24). Sale to HR Bcstg. by B. Lasky approved by FCC July 14, 1986. Sale of 50.2% to Byron Lasky, 49.8% owner, by William A. & George K. Chapman, approved July 8, 1983. Sale to Sinclair Broadcast Group Inc. by ABRY Communications approved by FCC May 20, 1994.

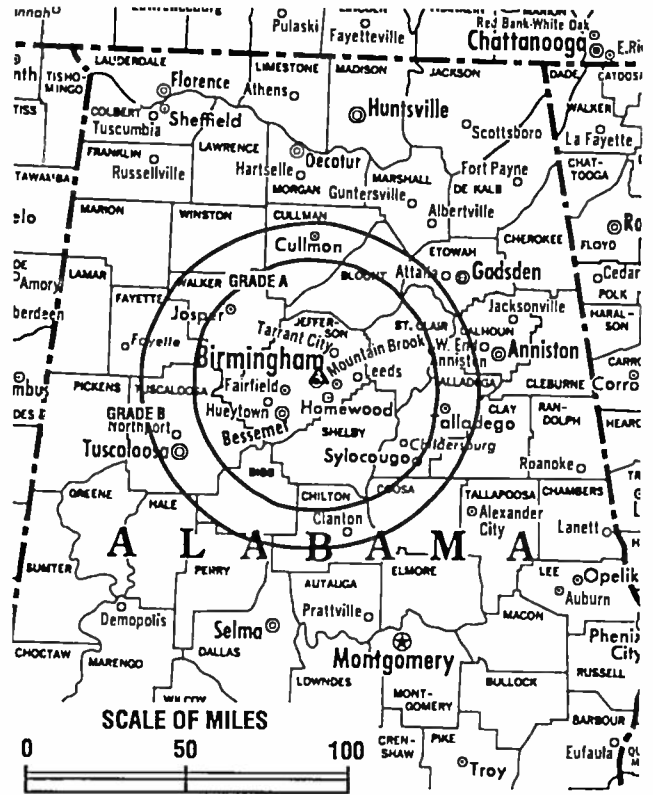
Represented (sales): Katz Independent Television.

Represented (legal): Arter & Hadden.

Represented (engineering): du Treil, Lundin & Rackley.

Personnel:

Penny Haft, Vice President & General Manager.
Katy Hodges, General Sales Manager.
John Batson, Chief Engineer.
Marilyn Clark, Program Director.



WTTO BMPCT-801231KE Granted 5/26/81 © American Map Corp., No. 14244

Martha Prater, Business Manager.
Guy Chancey, Creative Services Manager.

Highest 30 Sec. Rate: \$2000.

City of License: Birmingham. DMA: Birmingham. Rank: 51.

Circulation ©1994 Nielsen. Coverage based on Nielsen study.

	Cable TV Households	Non-cable TV Households	Total TV Households
Station Totals	617,140	324,930	942,070
Average Weekly Circulation (1994)	207,324	106,451	322,753
Average Daily Circulation (1994)			166,076

Alabama—Birmingham

WVTM-TV

Ch. 13

Network Service: NBC.

Licensee: WVTM Argyle Inc., 100 N.E. Loop 410, Suite 1400, San Antonio, TX 78216.

Studio: Atop Red Mountain, Birmingham, AL 35209.

Mailing Address: 1732 Valley View Dr., Birmingham, AL 35209.

Telephone: 205-933-1313. Fax: 205-933-7516.

Technical Facilities: Channel No. 13 (210-216 MHz). Authorized power: 275-kw visual, 40.7-kw aural. Antenna: Circularly polarized, 1340-ft. above av. terrain, 1074-ft. above ground, 2049-ft. above sea level.

Latitude 33° 29' 25.50"
Longitude 86° 47' 48.00"

Transmitter: Atop Red Mountain.

Multichannel TV Sound: Stereo only.

Satellite Earth Stations: Transmit/receive Harris, 9-meter Ku-band; Harris, 3.9-meter Ku-band; Mark V, 5-meter C-band; Vertex, 4.6-meter Ku-band; Harris, M/A-Com, Standard Communications receivers.

SNG Mobile Dish: Vertex, 2.3-meter Ku-band.

News Services: AP, CNN, UPI, Weatherscan.

Ownership: Argyle Television Holding Inc. (Group Owner).

Began Operation: May 29, 1949. Sold to The Birmingham News Co. July 1953 (Television Digest, Vol. 9:15, 24). Transfer of stations to Samuel I. Newhouse interests approved by FCC Jan. 25, 1956 (Vol. 11:49; 12:4). Sale to Times Mirror Co. approved March 27, 1980. Sale to present owner approved May 13, 1993 (Vol. 33:13, 14).

Represented (sales): Seltel Inc.

Represented (engineering): Lohnes & Culver.

Personnel:

John Dawson, President & General Manager.
Jimmy Cromwell, General Sales Manager.
Gail Overton, National Sales Manager.



WVTM-TV BPC7-790710KI Granted 9/28/79 © American Map Corp., No. 14244

Kerry Oslund, News Director.
Guy Beverlin, Engineering Director.
Jeff Davis, Promotion Director.
Carol Wells, Business Manager.

Rates: On request.

City of License: Birmingham. DMA: Birmingham. Rank: 51.

Circulation ©1994 Nielsen. Coverage based on Nielsen study.

	Cable TV Households	Non-cable TV Households	Total TV Households
Station Totals	665,630	363,870	1,029,500
Average Weekly Circulation (1994)	371,947	168,465	560,651
Average Daily Circulation (1994)			327,551

Alabama—Dothan

WDHN

Ch. 18

Network Service: ABC.

Licensee: Morris Network of Alabama Inc., 27 Abercorn St., Savannah, GA 31412.

Studio: Hwy. 52 E, Dothan, AL 36301.

Mailing Address: Box 6237, Dothan, AL 36302.

Telephone: 205-793-1818. Fax: 205-793-2623.

Technical Facilities: Channel No. 18 (494-500 MHz). Authorized power: 1080.4-kw max. & 398-kw horizontal visual, 162.6-kw max. & 39.8-kw horizontal aural. Antenna: 730-ft. above av. terrain, 796-ft. above ground, 1049-ft. above sea level.

Latitude 31° 14' 30"
Longitude 85° 18' 48"

Transmitter: 1.8-mi. E of Dothan on Rte. 52.

Satellite Earth Stations: Andrew, 4.5-meter C-band; ChannelMaster, 3-meter C-band; Continental, 4.5-meter C-band; Winegard, 3-meter C-band; Vertex, 4.5-meter Ku-band; AvanteK, M/A-Com, DX Antenna receivers.

News Services: AP, ABC.

Ownership: Morris Network Inc. (Group Owner).

Began Operation: August 7, 1970. Sale to present owners by Hi Ho Television approved by FCC July 18, 1986. Previous sale by Betts Slingluff Jr., et al., approved by FCC June 26, 1979.

Represented (sales): Katz Continental Television.

Represented (legal): Fletcher, Heald & Hildreth.

Represented (engineering): A. D. Ring, P.C.

Personnel:

- Aubrey Wood, General Manager.
- Richard Morgan, General Sales Manager.
- Dan Billings, Director of Engineering.
- Ken Curtis, News Director.



WDHN BMPCT-7141 Granted 11/20/69 © American Map Corp., No. 14244

David Williams, Business Manager.
Jerry Finn, Operations Manager.

Highest 30 Sec. Rate: \$900.

NETWORK BASE HOURLY RATE: \$150.

City of License: Dothan. DMA: Dothan. Rank: 162.

Circulation ©1994 Nielsen. Coverage based on Nielsen study.

	Cable TV Households	Non-cable TV Households	Total TV Households
Station Totals	202,720	105,330	308,050
Average Weekly Circulation (1994)	47,774	22,785	71,396
Average Daily Circulation (1994)			34,248

Alabama—Dothan

WTVY

Ch. 4

Network Service: CBS.

Licensee: Dothan Holdings II Inc., 270 Park Ave., New York, NY 10172.

Studio: 227 N. Foster St., Dothan, AL 36301.

Telephone: 205-792-3195. **Fax:** 205-793-3195.

Technical Facilities: Channel No. 4 (66-72 MHz). Authorized power: 100-kw visual, 18.2-kw aural. Antenna: 1880-ft. above av. terrain, 1909-ft. above ground, 2049-ft. above sea level.

Latitude 30° 55' 10.12"
 Longitude 85° 44' 27.90"

Transmitter: W of Rte. 177, 2-mi. S of Miller Crossroads, FL.

Satellite Earth Stations: Scientific-Atlanta, 7-meter C-band; Scientific-Atlanta, 4.6-meter C-band; Scientific-Atlanta receivers.

News Services: AP, CBS.

Ownership: Dothan Holdings I Inc.

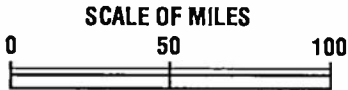
Began Operation: February 12, 1955. Assignment of license to present owner by WTVY Inc. (Charles Woods) approved by FCC March 16, 1993.

Represented (sales): Seltel Inc.

Represented (legal): Dow, Lohnes & Albertson.

Personnel:

- Don Tomlin, General Manager.
- Carl Blackmon, Sales Manager.
- Jerry Vann, News Director.
- Jack Quick, Program Manager.
- Paul Tanton, Engineering & Production Manager.
- Doug Dansby, Chief Engineer.
- Samantha Hiller, Promotion Director.
- Reggie Mitchel, Traffic Manager.



WTVY BMPCT-7630 Granted 2/17/77

© American Map Corp., No. 14244

Rates: On request.

NETWORK BASE HOURLY RATE: \$1036.

City of License: Dothan. **DMA:** Dothan. **Rank:** 162.

Circulation ©1994 Nielsen. Coverage based on Nielsen study.

	Cable TV Households	Non-cable TV Households	Total TV Households
Station Totals	385,530	196,110	581,640
Average Weekly Circulation (1994)	143,407	67,083	218,767
Average Daily Circulation (1994)			122,867

Alabama—Florence

WOWL-TV

Ch. 15

Network Service: NBC.

Licensee: TV Muscle Shoals Inc., 840 Cypress Mill Rd., Box 2220, Florence, AL 35630.

Studio: 840 Cypress Mill Rd., Florence, AL 35630.

Mailing Address: Box 2220, Florence, AL 35630.

Telephones: 205-767-1515; 205-764-1122. Fax: 205-764-7750.

Technical Facilities: Channel No. 15 (476-482 MHz). Authorized power: 1700-kw max. & 851-kw horizontal visual, 400-kw max. & 170-kw horizontal aural. Antenna: 730-ft. above av. terrain, 530-ft. above ground, 1486-ft. above sea level.

Latitude 34° 35' 01"
Longitude 87° 47' 14"

Transmitter: 6-mi. NW of Russellville, AL.

Satellite Earth Stations: Transmit/receive Harris, 3-meter Ku-band; Harris, 10-meter C-band; Harris, 5-meter Ku-band; M/A-Com, 8-meter Ku-band; Harris receivers.

News Service: NBC.

Ownership: TV Muscle Shoals Inc.

Began Operation: October 28, 1957.

Represented (sales): Roslin TV Sales; Southern Television System.

Represented (legal): Munsey & Ford.

Personnel:

Dick Biddle, Chairman & Treasurer.
Rick Biddle, President & General Manager.
Lincoln Williams, Station & Local Sales Manager.
Earl Showberg, National Sales Manager.
Cody Stark, News Director.
Mitch Faulkner, Sales Promotion Director.
Mildred Cornelius, Office Manager & Controller.
Carol Strength, Traffic Manager.



WOWL-TV BPCT-4940 Granted 10/15/76 © American Map Corp., No. 14244

Kenny Clemmons, Director of Engineering.
Bobby Robertson, Chief Studio Engineer.

Highest 30 Sec. Rate: \$250.

NETWORK BASE HOURLY RATE: \$250.

City of License: Florence. DMA: Huntsville-Decatur-Florence. Rank: 87.

Circulation ©1994 Nielsen. Coverage based on Nielsen study.

	Cable TV Households	Non-cable TV Households	Total TV Households
Station Totals	158,290	93,680	251,970
Average Weekly Circulation (1994)	23,120	13,836	38,991
Average Daily Circulation (1994)			14,993

Alabama—Florence

WYLE

Ch. 26

Network Service: None, independent.

Licensee: ETC Communications Inc., 4150 Underwood Mountain Rd., Tuscumbia, AL 35674.

Studio: 4150 Underwood Mountain Rd., Tuscumbia, AL 35674.

Telephone: 205-381-2600. Fax: 205-389-8320.

Technical Facilities: Channel No. 26 (542-548 MHz). Authorized power: 690-kw max. visual, 69-kw max. aural. Antenna: 756-ft. above av. terrain, 552-ft. above ground, 1482-ft. above sea level.

Latitude	34°	34'	38"
Longitude	87°	46'	57"

Transmitter: Underwood Mountain, Colbert County.

Satellite Earth Station: Comtech, 4.3-meter C-band.

Ownership: Les White.

Began Operation: April 19, 1986. Sale to present owner by Alabama Management Co. approved by FCC Nov. 30, 1988.

Represented (sales): Landin Media Sales.

Represented (legal): Gardner, Carton & Douglas.

Personnel:

Les White, President & General Manager.
 Karen Snead, Station Manager & Program Director.
 Nick Scott, General Sales Manager.
 Tim Rovere, Engineering Director.
 Chris Dean, Promotion Director.
 Frank Green, News Director.
 George Wilson, Production Manager.



WYLE BMPCT-840203KF Granted 11/16/84 © American Map Corp., No. 14244

Highest 30 Sec. Rate: \$85.

City of License: Florence. DMA: Huntsville-Decatur-Florence. Rank: 87.

Circulation ©1994 Nielsen. Coverage based on Nielsen study.

	Cable TV Households	Non-cable TV Households	Total TV Households
Station Totals	83,880	49,640	133,520
Average Weekly Circulation (1994)	3,901	301	4,200
Average Daily Circulation (1994)			691

Alabama—Gadsden

WNAL-TV

Ch. 44

Network Service: Fox.

Licensee: WNAL-TV Inc., 213-C S. 5th St., Gadsden, AL 35901.

Studio: 510 Chestnut St., Gadsden, AL 35901.

Mailing Address: Box 8249, Gadsden, AL 35902.

Telephone: 205-547-4444. Fax: 205-547-1789.

Technical Facilities: Channel No. 44 (650-656 MHz). Authorized power: 2741.2-kw max. visual, 274-kw max. aural. Antenna: 965-ft. above av. terrain, 351-ft. above ground, 1729-ft. above sea level.

Latitude	33°	57'	11"
Longitude	86°	13'	00"

Holds CP for change to 1698-kw max. visual, 995-ft. above av. terrain, 371-ft. above ground, 1762-ft. above sea level, lat. 33° 57' 20", long. 86° 12' 53", transmitter to Chandler Mountain, 1.4-mi. NW of Steele. BMPCT-940201LH.

Transmitter: Chandler Mountain, St. Clair County.

Multichannel TV Sound: Stereo only.

Satellite Earth Stations: 2 in operation.

Ownership: Fant Broadcasting Co. (Group Owner).

Began Operation: April 25, 1986.

Represented (legal): Ashton Hardy.

Represented (engineering): Bromo Communication Consultants.

Personnel:

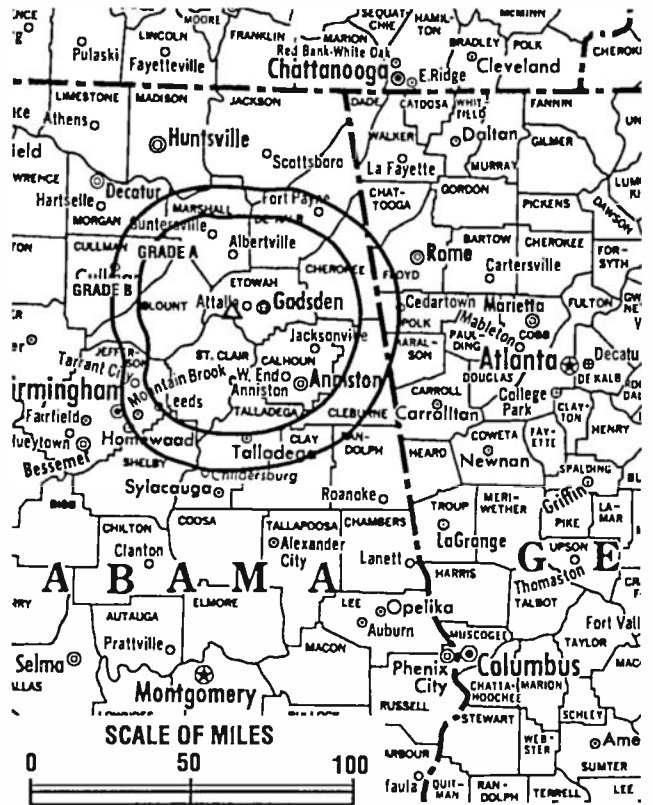
Anthony Jay Fant, President & General Manager.

Robert Hill, Vice President.

Terri Rich, Local Sales Manager.

Jimmy Chivers, Chief Engineer.

Kathy McLeod, Programming Director & Operations Manager.



WNAL-TV BMPCT-940201LH Granted 9/22/94 © American Map Corp., No. 14244

Betty C. Fant, Business Manager.
Marty Godsey, Production Manager.

Rates: On request.

City of License: Gadsden. DMA: Birmingham. Rank: 51.

Circulation ©1994 Nielsen. Coverage based on Nielsen study.

	Cable TV Households	Non-cable TV Households	Total TV Households
Station Totals	347,310	178,490	525,800
Average Weekly Circulation (1994)	37,153	13,842	55,228
Average Daily Circulation (1994)			25,209

Alabama—Gadsden

WTJP

Ch. 60

Network Service: None, independent.

Licensee: All American TV Inc., 13181 Crossroads Pkwy. N, Suite 250, City of Industry, CA 91746.

Studio: 313 Rosedale Ave., Gadsden, AL 35901.

Telephone: 205-546-8860.

Technical Facilities: Channel No. 60 (746-752 MHz). Authorized power: 5000-kw max. visual, 500-kw max. aural. Antenna: 1139-ft. above av. terrain, 703-ft. above ground, 2023-ft. above sea level.

Latitude	33°	40'	53"
Longitude	86°	26'	55"

Transmitter: 3.9-mi. NE of Springville.

Satellite Earth Station: Vertex, 6.1-meter C-band; Microdyne receivers.

Ownership: All American Network Inc. (Group Owner).

Began Operation: July 22, 1986.

Represented (sales): TBN Media Representatives.

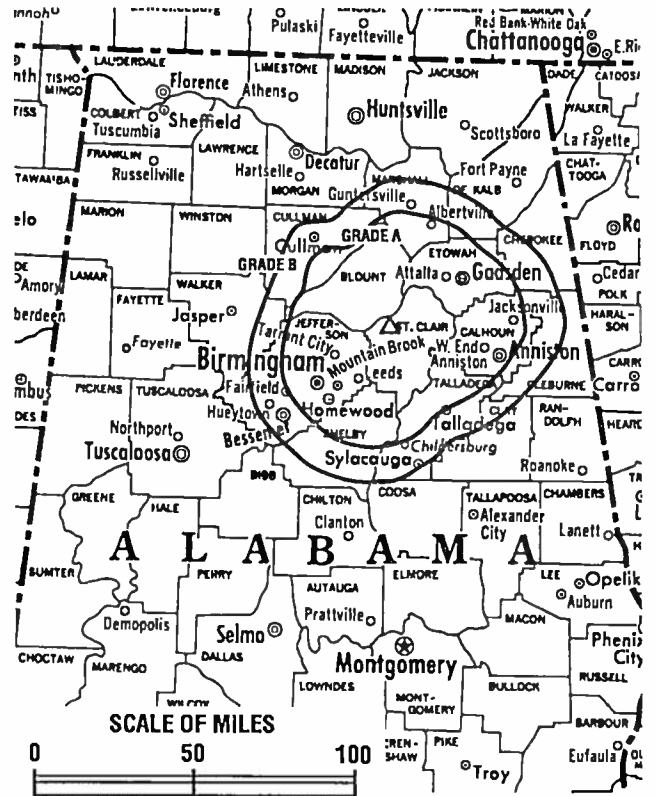
Represented (legal): May & Dunne.

Represented (engineering): Smith & Powstenko.

Personnel:

Gary Y. Hodges, General Manager.
Jo Ann Hodges, Station Manager & Program Director.
Mike Whisenant, Director of Engineering.

Highest 30 Sec. Rate: \$65.



WTJP BMPCT-850114KE Granted 11/20/85 © American Map Corp., No. 14244

City of License: Gadsden. DMA: Birmingham. Rank: 51.

Circulation ©1994 Nielsen. Coverage based on Nielsen study.

	Cable TV Households	Non-cable TV Households	Total TV Households
Station Totals	606,640	336,260	942,900
Average Weekly Circulation (1994)	9,654	7,458	17,338
Average Daily Circulation (1994)			6,392

Alabama—Huntsville-Decatur

WAAY-TV

Ch. 31

Network Service: ABC.

Licensee: Rocket City Television Inc., 1000 Monte Sano Blvd., Huntsville, AL 35801.

Studio: 1000 Monte Sano Blvd., Huntsville, AL 35801.

Mailing Address: Box 2555, Huntsville, AL 35804.

Telephone: 205-533-3131. Fax: 205-533-6616.

Technical Facilities: Channel No. 31 (572-578 MHz). Authorized power: 674.53-kw visual, 75.68-kw aural. Antenna: 1792-ft. above av. terrain, 999-ft. above ground, 2549-ft. above sea level.

Latitude 34° 44' 15"
Longitude 86° 32' 02"

Transmitter: 1000 Monte Sano Blvd., Huntsville.

Multichannel TV Sound: Stereo and separate audio program.

Satellite Earth Stations: Andrew, 7-meter; Andrew, 3-meter; RCA Ku-band; Avantek, RCA receivers.

News Services: ABC, AP, NIWS.

Ownership: Smith Broadcasting Inc.

Began Operation: August 1, 1959. Sale to present owner by P. T. Gunn, James R. Cleary and associates approved Nov. 13, 1963 by FCC (Television Digest, Vol. 3:30).

Represented (sales): Petry Television Inc.

Represented (legal): Cohn & Marks.

Represented (engineering): Carl T. Jones Associates.

Personnel:

M. D. Smith IV, President & General Manager.
Dan Whitsett, Vice President & General Sales Manager.
Redge Swing, Local Sales Manager.
Pat Spurrier, National Sales Manager & Controller.
Robert A. Gay, Chief Engineer.
Debi Benson, Program Director.
Cliff Windham, News Director.
Greg Carroll, Promotion & Marketing Director.

Rates: On request.



WAAY-TV BPCT-4931 Granted 7/7/76

© American Map Corp., No. 14244

NETWORK BASE HOURLY RATE: \$900.

City of License: Huntsville. DMA: Huntsville-Decatur-Florence. Rank: 87.

Circulation ©1994 Nielsen. Coverage based on Nielsen study.

	Cable TV Households	Non-cable TV Households	Total TV Households
Station Totals	528,990	293,260	822,250
Average Weekly Circulation (1994)	187,903	96,139	286,507
Average Daily Circulation (1994)			161,394

**THIS DATA IS AVAILABLE ON TAPE OR DISKETTE
FOR USE ON YOUR OWN COMPUTER
OR AS CUSTOMIZED REPORTS**

**Call Lynn Levine
or Brian Meeley
202-872-9200**

Alabama—Huntsville-Decatur

WAFF

Ch. 48

Network Service: NBC.

Licensee: AFLAC Broadcast Partners, 1932 Wynnton Rd., Columbus, GA 31999.

Studio: 1414 N. Memorial Pkwy., Huntsville, AL 35801.

Telephone: 205-533-4848. Fax: 205-539-5556.

Technical Facilities: Channel No. 48 (674-680 MHz). Authorized power: 1170-kw visual, 117-kw aural. Antenna: 1900-ft. above av. terrain, 1526-ft. above ground, 2678-ft. above sea level.

Latitude 34° 42' 39"
Longitude 86° 32' 07"

Transmitter: 5000 Governors Dr.

Satellite Earth Stations: Harris, 8-meter Ku-band; ADM, 6.1-meter C-band; Scientific-Atlanta, 4.5-meter Ku-band; M/A-Com, 3.7-meter C-band; Harris, 3-meter Ku-band; Avcom, Harris, Kavouras, M/A-Com receivers.

News Service: AP.

Ownership: American Family Corp. (Group Owner).

Began Operation: July 4, 1954. Sale to present owner by International TV Corp. approved by FCC May 16, 1978. Sale to International by Frank Whisenant, et al., approved by FCC Oct. 24, 1974.

Represented (sales): Harrington, Righter & Parsons Inc.

Represented (legal): Schnader, Harrison, Segal & Lewis.

Represented (engineering): A. D. Ring, P.C.

Personnel:

Lee Brantley, Vice President & General Manager.
Dorothy Fees, General Sales Manager.
Mary Wagner, National Sales Manager.
Garry Kelly, News Director.
Judy Cornelius, Marketing Director.



WAFF BPTC-790828KE Granted 1/31/80 © American Map Corp., No. 14244

Jack Young, Business Manager.
Rod Hughes, Chief Engineer.

Rates: On request.

City of License: Huntsville. DMA: Huntsville-Decatur-Florence. Rank: 87.

Circulation ©1994 Nielsen. Coverage based on Nielsen study.

	Cable TV Households	Non-cable TV Households	Total TV Households
Station Totals	508,720	271,310	780,030
Average Weekly Circulation (1994)	180,659	90,194	272,804
Average Daily Circulation (1994)			144,429

Alabama—Huntsville

WHNT-TV

Ch. 19

Network Service: CBS.

Licensee: New York Times Bcstg. Services Inc., Box 19, Huntsville, AL 35804.

Studio: 200 Holmes Ave., Huntsville, AL 35801.

Telephone: 205-533-1919. Fax: 205-533-4503.

Technical Facilities: Channel No. 19 (500-506 MHz). Authorized power: 1279-kw max. & 1002-kw horizontal visual, 254-kw max. & 199-kw horizontal aural. Antenna: 1750-ft. above av. terrain, 944-ft. above ground, 2549-ft. above sea level.

Latitude 34° 44' 19"
Longitude 86° 31' 56"

Transmitter: 960 Monte Sano Blvd., Huntsville.

Satellite Earth Stations: Scientific-Atlanta, 7-meter; Scientific-Atlanta, 4.7-meter; Scientific-Atlanta receivers.

News Services: AP, NYT.

Ownership: The New York Times Co. (Group Owner).

Began Operation: November 28, 1963. Sale to present owner by Charles Grisham & Tom Percer approved by FCC Feb. 27, 1980 (Television Digest, Vol. 19:31).

Represented (sales): Katz Continental Television.

Represented (legal): Koteen & Naftalin.

Represented (engineering): A. D. Ring, P.C.

Personnel:

Linda Spalla, President & General Manager.
Bill Ambrose, Vice President & General Sales Manager.
Richard Wright, Vice President & Operations Manager.
Nonda Sloan, Vice President & Business Manager.
Steve King, Chief Engineer.



WHNT-TV BPCT-4203 Granted 4/25/69 © American Map Corp., No. 14244

Highest 30 Sec. Rate: \$1000.

NETWORK BASE HOURLY RATE: \$1010.

City of License: Huntsville. DMA: Huntsville-Decatur-Florence. Rank: 87.

Circulation ©1994 Nielsen. Coverage based on Nielsen study.

	Cable TV Households	Non-cable TV Households	Total TV Households
Station Totals	545,770	300,070	845,840
Average Weekly Circulation (1994)	200,362	107,059	310,324
Average Daily Circulation (1994)			176,468

Alabama—Huntsville

WZDX

Ch. 54

Network Service: Fox.

Licensee: Huntsville Television Acquisition Corp., 915 Middle River Dr., Suite 409, Fort Lauderdale, FL 33304.

Studio: 6025 Mastin Lake Rd., Huntsville, AL 35810.

Telephone: 205-859-5454. Fax: 205-859-2194.

Technical Facilities: Channel No. 54 (710-716 MHz). Authorized power: 2240-kw visual, 224-kw aural. Antenna: 1690-ft. above av. terrain, 1000-ft. above ground, 2460-ft. above sea level.

Latitude	34°	38'	11"
Longitude	86°	30'	42"

Transmitter: 11000 Shawdee Lane, Green Mountain, S of Huntsville.

Satellite Earth Stations: 4 In operation; Microdyne receivers.

Ownership: Huntsville Television Acquisition Corp. (Group Owner).

Began Operation: April 4, 1985. Sale to present owners approved by FCC Jan. 4, 1990.

Represented (sales): Seltel Inc.

Represented (legal): Wilkinson, Barker, Knauer & Quinn.

Personnel:

- Milton Grant, President & General Manager.
- Randy Stone, Vice President & General Sales Manager.
- Cindy Butler, Regional Sales Manager.
- Laurie Mazikowski, Program Manager.
- Karen Cole, Promotion Manager.
- Dennis Packard, Chief Engineer.
- Gloria Johnson, Business Manager.
- Joey Skelton, Production Manager.
- Ann Suggs, Traffic Manager.



WZDX BMPCT-840815KM Granted 10/26/84 © American Map Corp., No. 14244

Highest 30 Sec. Rate: \$350.

City of License: Huntsville. DMA: Huntsville-Decatur-Florence. Rank: 87.

Circulation ©1994 Nielsen. Coverage based on Nielsen study.

	Cable TV Households	Non-cable TV Households	Total TV Households
Station Totals	522,630	284,620	807,250
Average Weekly Circulation (1994)	137,218	76,745	215,551
Average Daily Circulation (1994)			101,678

Alabama—Mobile

WALA-TV

Ch. 10

Network Service: NBC.

Licensee: BBC License Subsidiary L.P., 980 N. Michigan Ave., Suite 1200, Chicago, IL 60611.

Studio: 210 Government St., Mobile, AL 36602.

Telephone: 205-434-1010. Fax: 205-434-1110.

Technical Facilities: Channel No. 10 (192-198 MHz). Authorized power: 316-kw visual, 45.7-kw aural. Antenna: 1246-ft. above av. terrain, 1197-ft. above ground, 1397-ft. above sea level.

Latitude 30° 41' 17"
Longitude 87° 47' 54"

Transmitter: 16-mi. E of Mobile.

Satellite Earth Stations: 2 in operation; Harris receivers.

News Services: AP, UPI.

Ownership: Bumham Broadcasting Co. (Group Owner).

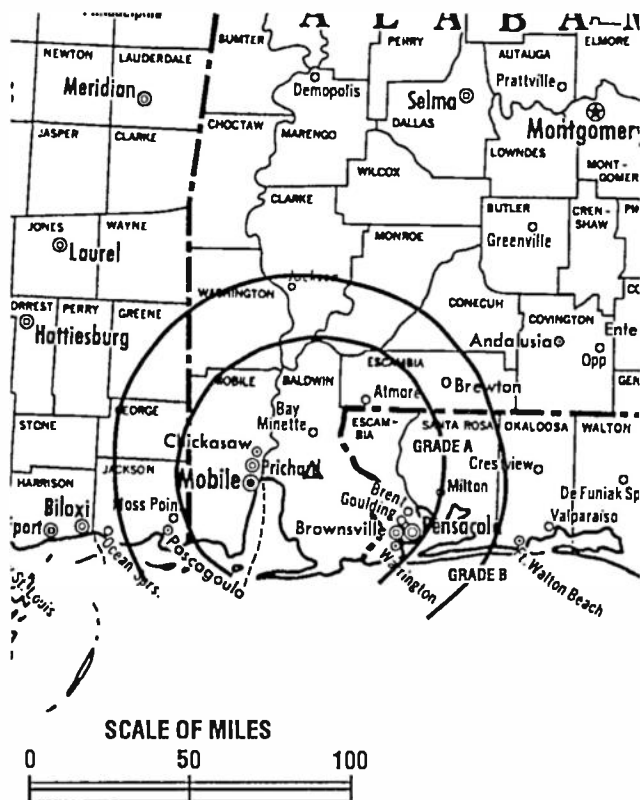
Began Operation: January 14, 1953. Sale to Bumham Bcstg. approved by FCC April 26, 1989 (Television Digest, Vol. 29:7, 9). Sale to Knight-Ridder by Gannett Bcstg. Group following purchase of Evening News Assn. approved by FCC Jan. 13, 1986 (Vol. 25:46; 26:3). Previous sale by Roywood Corp. approved by FCC Oct. 31, 1969 (Vol. 9:15, 44). Sale to Roywood by W. O. Pape approved Nov. 25, 1964 (Vol. 4:32, 48). Sale to SF Bcstg. pends (Vol. 34:35).

Represented (sales): Harrington, Righter & Parsons Inc.

Represented (legal): Fisher, Wayland, Cooper & Leader.

Personnel:

Joseph Cook, President & General Manager.
Scott Wilson, Vice President, Marketing.
Bob Herron, General Marketing Manager.
Larry Pate, Program & Production Manager.
Chuck Bark, News Director.



WALA-TV BPCT-2733 Granted 7/7/60

© American Map Corp., No. 14244

Barry Cooney, Business Manager.
Johnny Reece, Chief Engineer.

Rates: On request.

City of License: Mobile. DMA: Mobile-Pensacola. Rank: 62.

Circulation ©1994 Nielsen. Coverage based on Nielsen study.

	Cable TV Households	Non-cable TV Households	Total TV Households
Station Totals	517,350	227,790	745,140
Average Weekly Circulation (1994)	270,103	115,700	401,781
Average Daily Circulation (1994)			238,317

Alabama—Mobile

WKRG-TV

Ch. 5

Network Service: CBS.

Licensee: WKRG-TV Inc., Box 160587, Mobile, AL 36616.

Studios: 555 Broadcast Dr., Mobile, AL 36606; 5401 Corporate Woods, Suite 500, Pensacola, FL 32504.

Telephone: 205-479-5555. Fax: 205-473-8130.

Technical Facilities: Channel No. 5 (76-82 MHz). Authorized power: 100-kw visual, 20-kw aural. Antenna: 1906-ft. above av. terrain, 1879-ft. above ground, 2049-ft. above sea level.

Latitude	30°	41'	19.60"
Longitude	87°	49'	49.40"

Transmitter: 0.8-mi. N of Hwy. 31, 1.5-mi. NE of intersection with Hwy. 181.

Multichannel TV Sound: Stereo only.

Satellite Earth Stations: Transmit/receive, Ku-band; Scientific-Atlanta, 7-meter C-band; Simulsat, 7-meter C-band.

News Services: AP, CBS, CNN, CNN Headline News.

Ownership: WKRG-TV Inc.

Began Operation: August 29, 1955. Sale of 50% to Giddens by Mobile Register and Press approved Sept. 28, 1966 by FCC (Television Digest, Vol. 6:40). Sale to co-equal owners Giddens Television Inc. & Mobile Register & Press, group in which Kenneth R. Giddens had 20% interest approved Feb. 20, 1958 (Vol. 13:46; 14:8).

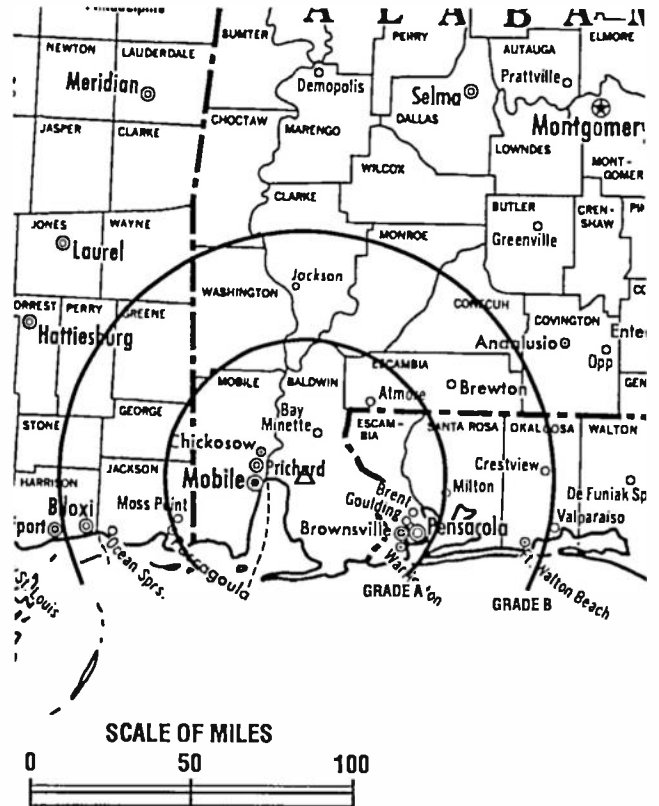
Represented (sales): Katz Continental Television.

Represented (legal): Leventhal, Senter & Lerman.

Represented (engineering): Edward F. Lorentz & Associates.

Personnel:

Toulmin Greer, Chairman.
 Zelma K. Giddens, Vice Chairman & Treasurer.
 D. H. Long, President & General Manager.
 Bill Brooks, Local Sales Manager.
 Bob Spielmann, National Sales Manager.
 Jim Richardson, Chief Engineer.



WKRG-TV BMPCT-841005LB Granted 2/3/86 © American Map Corp., No. 14244

Bill Farris, News Director.
 Robin DeLaney, Promotion Director.
 Mary Hutcheson, Business Manager.
 Charles Baumhauer, Production Manager.
 Jim Ellis, Film Director.

Rates: On request.

City of License: Mobile. DMA: Mobile-Pensacola. Rank: 62.

Circulation ©1994 Nielsen. Coverage based on Nielsen study.

	Cable TV Households	Non-cable TV Households	Total TV Households
Station Totals	517,860	257,240	775,100
Average Weekly Circulation (1994)	297,927	128,132	447,129
Average Daily Circulation (1994)			274,100

Alabama—Mobile

WMPV-TV

Ch. 21

Network Service: None, independent.

Licensee: Sonlight Bcstg. Systems Inc., 3002 Dow Ave., No. 42, Tustin, CA 92680.

Studio: 120 Zeigler Circle E, Mobile, AL 36608.

Telephone: 205-633-2100. Fax: 205-633-2174.

Technical Facilities: Channel No. 21 (512-518 MHz). Authorized power: 4335-kw max. visual, 433.5-kw max. aural. Antenna: 1428-ft. above av. terrain, 1401-ft. above ground, 1534-ft. above sea level.

Latitude 30° 35' 18"
Longitude 87° 33' 16"

Transmitter: Rte. 87, 0.9-mi. S of Rte. 10, Elsanor.

Satellite Earth Stations: AFC, 5-meter C-band; Microdyne; Scientific-Atlanta, 4.6-meter C-band.

Ownership: Sonlight Bcstg. Systems Inc. (Group Owner).

Began Operation: December 15, 1985. Sale to present owner by Doyle Brunson approved by FCC July 27, 1989.

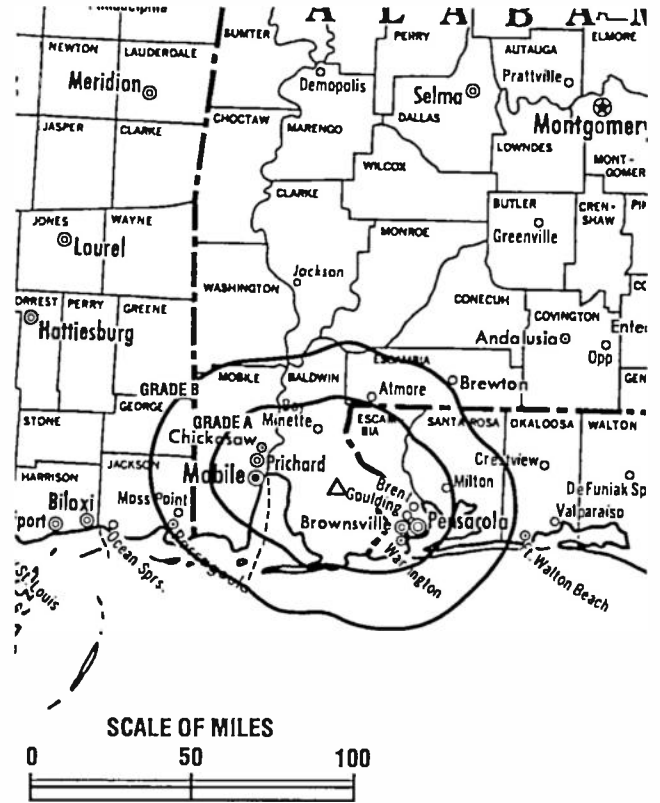
Represented (legal): Fisher, Wayland, Cooper & Leader.

Personnel:

Jay Alan Sekulow, Chairman & President.
Stuart J. Roth, Chief Executive Officer & General Counsel.
Stephen B. Box, Chief Financial Officer.
Charles Davis, Chief Engineer.

Rates: On request.

City of License: Mobile. DMA: Mobile-Pensacola. Rank: 62.



WMPV-TV BMPCT-841204KG Granted 9/13/85 © American Map Corp., No. 14244

Circulation ©1994 Nielsen. Coverage based on Nielsen study.

	Cable TV Households	Non-cable TV Households	Total TV Households
Station Totals	306,000	125,620	431,620
Average Weekly Circulation (1994)	4,974	7,360	12,849
Average Daily Circulation (1994)			4,989

Alabama—Mobile

WPMI

Ch. 15

Network Service: Fox.

Licensee: Clear Channel Television Licenses Inc., 200 Concord Plaza, Suite 600, San Antonio, TX 78265-9512.

Studios: 661 Azalea Rd., Mobile, AL 36609; 6706-A Plantation Rd., Suite A, Pensacola, FL 32504.

Mailing Address: Box 9038, Mobile, AL 36691-0038.

Telephone: 205-602-1500. Fax: 205-602-1515.

Technical Facilities: Channel No. 15 (476-482 MHz). Authorized power: 5000-kw max. & 1309-kw horizontal visual, 500-kw max. & 130.9-kw horizontal aural. Antenna: 1706-ft. above av. terrain, 1707-ft. above ground, 1849-ft. above sea level.

Latitude 30° 37' 35"
Longitude 87° 38' 50"

Transmitter: 5.6-mi. E of Loxley, AL.

Satellite Earth Stations: Comtech, 5-meter C-band; Vertex, 4.5-meter Ku-band; Scientific-Atlanta, Pinzone, M/A-Com, United Satellite Systems receivers.

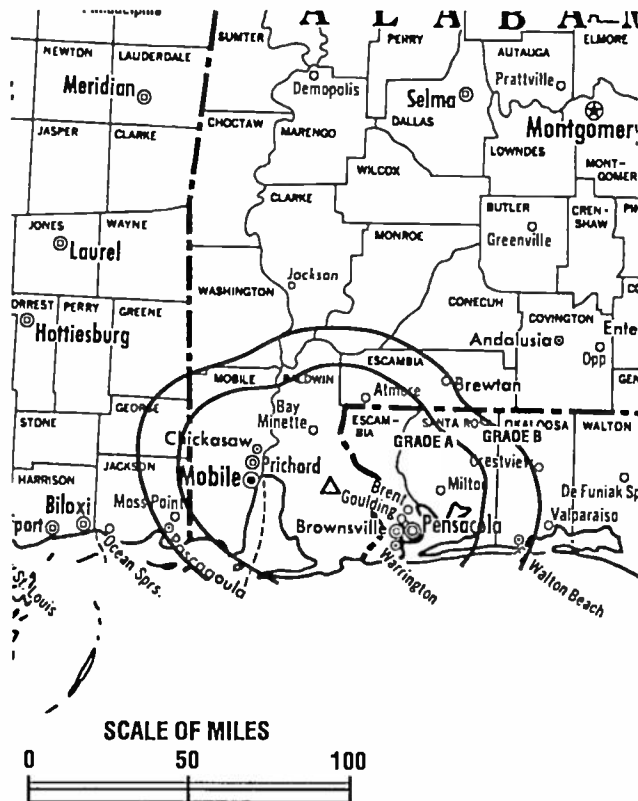
Ownership: Clear Channel Television Inc. (Group Owner).

Began Operation: March 12, 1982. Sale to present owner by MERC Communications Corp., et al., approved by FCC December 8, 1988. Previous sale by Roy L. Hess, et al., approved by FCC Sept 26, 1985 (Television Digest, Vol. 25:32).

Represented (sales): Seltel Inc.

Personnel:

- David D'Antuono, General Manager.
- Bill Parks, General Sales Manager.
- Joe Curlette, Local Sales Manager, Mobile Office.
- Robyn Kurpui, Local Sales Manager, Pensacola Office.
- Robert Bolton, National Sales Manager.
- Harold Johnson, Chief Engineer.
- Mary Zieman, Program Manager.



WPMI BPCT-790830KF Granted 10/30/80 © American Map Corp., No. 14244

Sara Moreland, Promotion Director.
Kathy Himes, Business Manager.

Highest 30 Sec. Rate: \$200.

City of License: Mobile. DMA: Mobile-Pensacola. Rank: 62.

Circulation © 1994 Nielsen. Coverage based on Nielsen study.

	Cable TV Households	Non-cable TV Households	Total TV Households
Station Totals	454,430	206,740	661,170
Average Weekly Circulation (1994)	192,669	78,401	275,303
Average Daily Circulation (1994)			126,657

Alabama—Selma-Montgomery

WAKA

Ch. 8

Network Service: CBS.

Licensee: Alabama Telecasters Inc., Box 230667, Montgomery, AL 36123.

Studios: 3020 Eastern Blvd., Montgomery, AL 36116; 1263 Landline Rd., Selma, AL 36701

Mailing Addresses: Box 230667, Montgomery, AL 36123; Box 1000, Selma, AL 36702.

Telephones: 205-271-8888 (Montgomery); 205-875-2240 (Selma).

Fax: 205-272-6444.

Technical Facilities: Channel No. 8 (180-186 MHz). Authorized power: 316-kw visual, 63.5-kw aural. Antenna: Circularly polarized, 1760-ft. above av. terrain, 1757-ft. above ground, 2000-ft. above sea level.

Latitude 32° 08' 58"
Longitude 86° 46' 48"

Transmitter: Rte. 12, 3-mi. W of Gordonsville, AL.

Multichannel TV Sound: Stereo and separate audio program.

Satellite Earth Stations: Scientific-Atlanta, 7-meter C-band; Scientific-Atlanta, 5-meter C-band; Emcee, 4-meter C-band; Scientific-Atlanta, 4-meter C-band; RCA, 4-meter Ku-band; Scientific-Atlanta, Kavouras, M/A-Corn, Vertex, Uniden receivers.

News Services: AP, CBS.

Ownership: Bahakel Communications Ltd. (Group Owner).

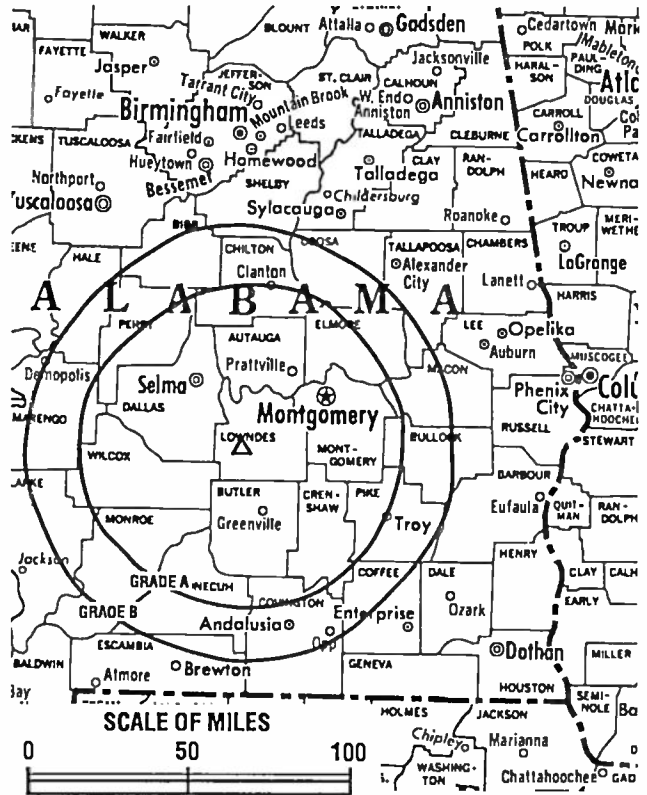
Began Operation: March 17, 1960, left air July 1968 following fire which destroyed studio, offices & transmitting equipment. Sale to Charles F. Grisham, et al., by William J. Brennan, William E. Bennis, et al., approved by FCC Jan. 1971. Resumed operation Nov. 1, 1973. Sale to present owner by Charles F. Grisham, et al., approved by FCC June 10, 1985.

Represented (sales): Katz Continental Television.

Represented (legal): Jeffrey W. Malickson.

Personnel:

Cy N. Bahakel, President.
Kenneth Hawkins, General Manager.



WAKA BMPCT-840904KL Granted 11/16/84 © American Map Corp., No. 14244

Kevin Mirek, General Sales Manager.
Mark Smith, Station Manager.
Bill Zortman, News Director.
Ray Phillips, Promotion Manager.
Brien Baker, Chief Engineer
Rick Baker, Traffic Director.
Jim Lyons, Business Manager.

Highest 30 Sec. Rate: \$850.

City of License: Selma. DMA: Montgomery. Rank: 111.

Circulat on ©1994 Nielsen. Coverage based on Nielsen study.

	Cable TV Households	Non-cable TV Households	Total TV Households
Station Totals	490,510	269,570	760,080
Average Weekly Circulation (1994)	113,395	66,216	190,465
Average Daily Circulation (1994)			110,980

Alabama—Montgomery

WCOV-TV

Ch. 20

Network Service: Fox.

Licensee: Woods Communications Corp., One WCOV Ave., Montgomery, AL 36111.

Studio: One WCOV Ave., Montgomery, AL 36111.

Telephone: 205-288-7020. Fax: 205-288-5414.

Technical Facilities: Channel No. 20 (506-512 MHz). Authorized power: 617-kw max. & 550-kw horizontal visual, 122-kw max. & 110-kw horizontal aural. Antenna: 740-ft. above av. terrain, 793-ft. above ground, 999-ft. above sea level.

Latitude	32°	20'	06"
Longitude	86°	17'	16"

Transmitter: 1369 Adrian Lane, Montgomery.

Satellite Earth Stations: 7-meter C-band; 2-meter Ku-band.

Ownership: Woods Communications Corp.

Began Operation: April 17, 1953. Sale to present owner by J. D. Gay, et al., approved by FCC Sept. 26, 1985. Previous sale by Oscar P. Covington and associates approved Oct. 2, 1964 (Television Digest, Vol. 4:28, 32, 41).

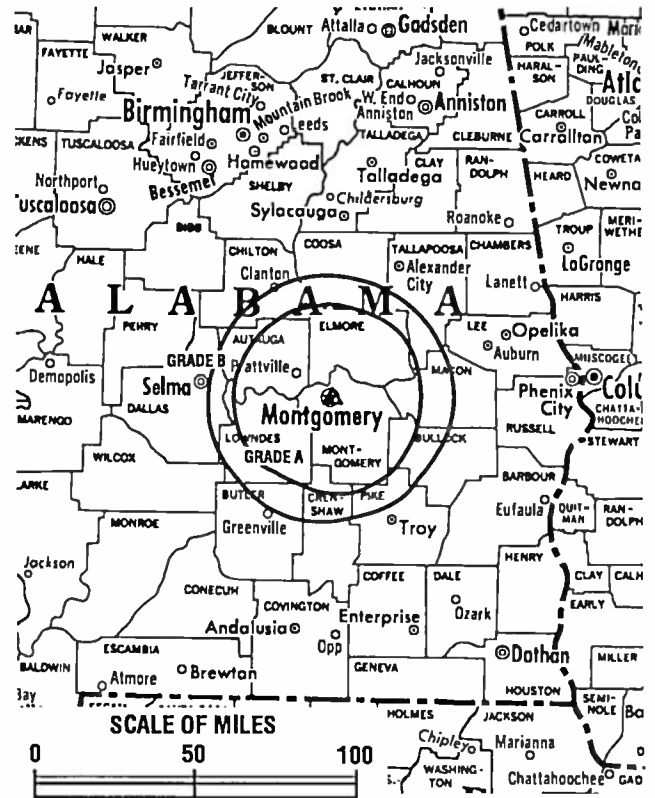
Represented (sales): Seltel Inc.

Represented (legal): Kenkel & Associates.

Personnel:

David Woods, President & General Manager.
John Greenwood, General Sales Manager.
Phil Witt, Chief Engineer.

Highest 30 Sec. Rate: \$800.



WCOV-TV BPC-4607 Granted 5/17/73

© American Map Corp., No. 14244

City of License: Montgomery. DMA: Montgomery. Rank: 111.

Circulation ©1994 Nielsen. Coverage based on Nielsen study.

	Cable TV Households	Non-cable TV Households	Total TV Households
Station Totals	201,260	131,180	332,440
Average Weekly Circulation (1994)	75,785	37,787	116,631
Average Daily Circulation (1994)			57,156

Alabama—Montgomery-Selma

WHOA-TV

Ch. 32

Network Service: ABC.

Licensee: WHOA-TV Inc., Box 3236, Montgomery, AL 36193.

Studio: 3251 Harrison Rd., Montgomery, AL 36109.

Telephone: 205-272-5331. Fax: 205-271-6348.

Technical Facilities: Channel No. 32 (578-584 MHz). Authorized power: 4750-kw max. visual, 457-kw max. aural. Antenna: 1799-ft. above av. terrain, 1771-ft. above ground, 2049-ft. above sea level.

Latitude 32° 08' 30"
Longitude 86° 44' 43"

Transmitter: 323 Hulet's Rd., Hayneville, AL 36040.

Satellite Earth Stations: Andrew, 7.3-meter C-band; Andrew, 4.5-meter C-band; Avantek receivers.

News Service: AP.

Ownership: WHOA-TV Inc.

Began Operation: March 24, 1962; left air Feb. 15, 1963. Sale to present owners approved by FCC May 10, 1988. Sale to Terrapin Communications Corp. by Bahakel Communications Ltd. approved by FCC June 10, 1985. Sale to Bahakel by receiver Robert J. Thomas for First Alabama Corp. approved Jan. 31, 1964 by FCC. Resumed operation March 12, 1964.

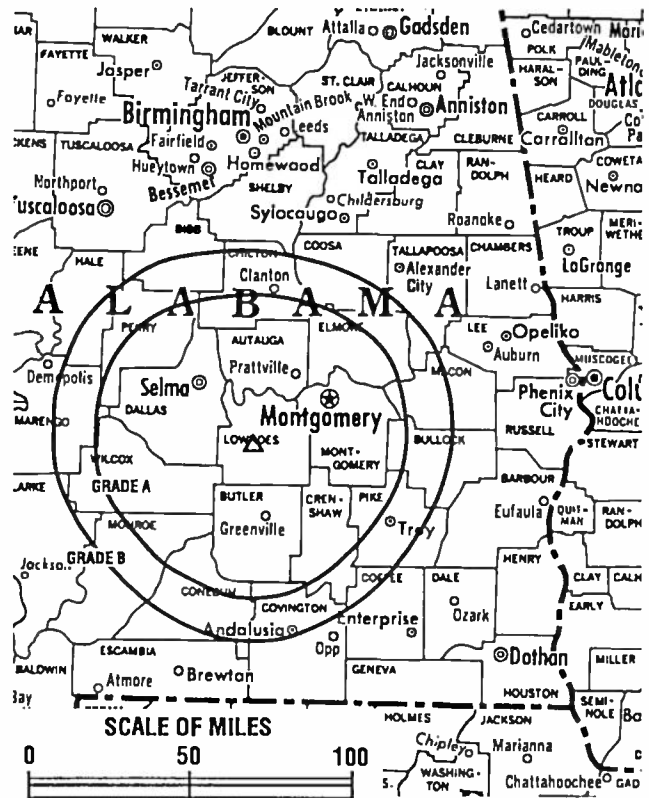
Represented (sales): Petry Television Inc.

Represented (legal): Lowndes, Drosdick, Doster, Kantor & Reed.

Personnel:

Michael M. Sanders, General Manager.
John Crawford, General Sales Manager.
Johnnie Wright, Chief Engineer.
David Murphy, Program Director.
Valerie Calhoun, News Director.
Chris Johnson, Promotion & Public Affairs Director.
Floyd Cogburn, Business Manager.

Highest 30 Sec. Rate: \$600.



WHA-TV BPCT-871211KG Granted 8/4/88 © American Map Corp., No. 14244

NETWORK BASE HOURLY RATE: \$250.

City of License: Montgomery. DMA: Montgomery. Rank: 111.

Circulation ©1994 Nielsen. Coverage based on Nielsen study.

	Cable TV Households	Non-cable TV Households	Total TV Households
Station Totals	217,920	139,950	357,870
Average Weekly Circulation (1994)	95,480	39,344	140,033
Average Daily Circulation (1994)			67,268

Your message in this ad space could cost as little as \$95, and it will reach the people important to you!

Television & Cable Factbook

Alabama—Montgomery

WMCF-TV

Ch. 45

Network Service: None, independent.

Licensee: Sonlight Bcstg. Systems Inc., 120 Zeigler Circle E, Mobile, AL 36608.

Studio: 6000 Monticello Dr., Montgomery, AL 36117-1907.

Telephones: 205-277-4545; 205-272-0045.

Technical Facilities: Channel No. 45 (656-662 MHz). Authorized power: 700-kw max. visual, 70-kw aural. Antenna: 1030-ft. above av. terrain, 1040-ft. above ground, 1220-ft. above sea level.

Latitude 32° 24' 11"
Longitude 86° 11' 48"

Holds CP for change to 619.4-kw max. visual, 1011-ft. above av. terrain, 1038-ft. above ground, 1218-ft. above sea level BPCT-920923KG.

Transmitter: 1.5-mi. N of intersection of Burbank Dr. & U.S. Rte. 80.

Satellite Earth Stations: 3 in operation C-band; M/A-Com receivers.

Ownership: Sonlight Bcstg. Systems Inc. (Group Owner).

Began Operation: November 25, 1985. Sale to present owners approved by FCC August 14, 1990.

Represented (legal): Fisher, Wayland, Cooper & Leader.

Represented (engineering): Peter V. Gureckis & Associates.

Personnel:

Jay Alan Sekulow, Chief Executive Officer.
Jonathan Johnsen, Chief Financial Officer.
Steve Wilhite, General Sales Manager.
Dave Thompson, Chief Engineer.
Jack Temple, Program Director.
Laurie Thompson, Business Manager.



WMCF-TV BPCT-920923KG Granted 12/14/92 © American Map Corp., No. 14244

Highest 30 Sec. Rate: \$30.

City of License: Montgomery. DMA: Montgomery. Rank: 111.

Circulation ©1994 Nielsen. Coverage based on Nielsen study.

	Cable TV Households	Non-cable TV Households	Total TV Households
Station Totals	131,340	56,850	188,190
Average Weekly Circulation (1994)	5,778	3,143	8,976
Average Daily Circulation (1994)			3,642

Alabama—Montgomery

WSFA

Ch. 12

Network Service: NBC.

Licensee: Cosmos Bcstg. Corp., Box 250251, Montgomery, AL 36125-0251.

Studio: 12 E. Delano Ave., Montgomery, AL 36105.

Telephone: 334-281-2900. Fax: 334-281-2512; 334-281-7509.

Technical Facilities: Channel No. 12 (204-210 MHz). Authorized power: 316-kw visual, 63.02-kw aural. Antenna: 2000-ft. above av. terrain, 1935-ft. above ground, 2467-ft. above sea level.

Latitude 31° 58' 32"
Longitude 86° 09' 46"

Transmitter: Collier Rd., Grady, AL, 29-mi. SSE of Montgomery.

Multichannel TV Sound: Stereo only.

Satellite Earth Stations: Transmit/receive Scientific-Atlanta, 7-meter; Harris Ku-band; Scientific-Atlanta receivers.

News Services: AP, NBC.

Ownership: Cosmos Broadcasting Corp. (Group Owner).

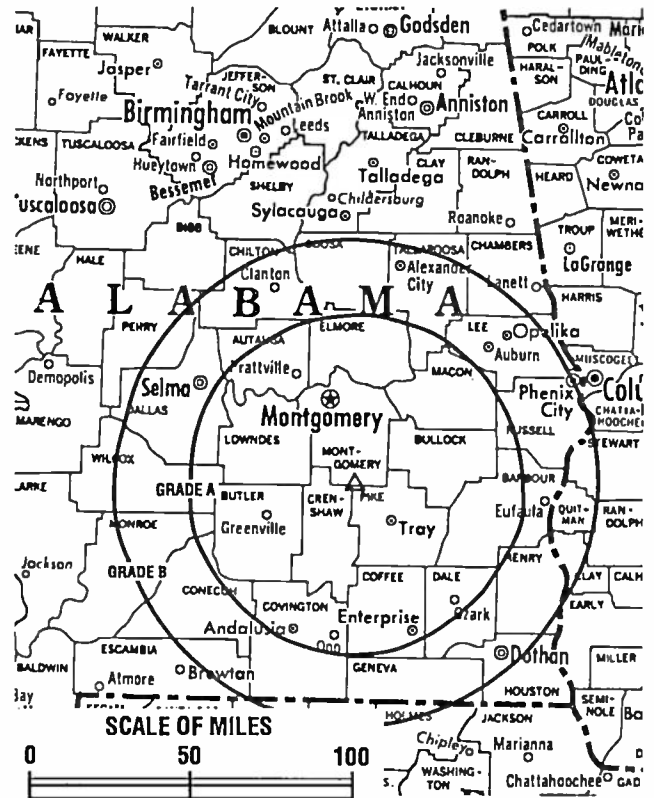
Began Operation: December 25, 1954. Sale to Cosmos Bcstg. Corp. by WKY Television System Inc. approved Sept. 2, 1959 by FCC (Television Digest, Vol. 15:30, 36). Previous sale to WKY-TV System by Judge David E. Dunn-H. S. Durden-R. F. Hudson group—latter publisher of Montgomery Advertiser and Journal—approved by FCC Feb. 16, 1955 (Vol. 10:38; 11:8).

Represented (sales): Harrington, Righter & Parsons Inc.

Represented (legal): Dow, Lohnes & Albertson.

Personnel:

- Harold Culver, Vice President & General Manager.
- Carl Stephens, Operations Manager.
- Hoyt Andres, General Sales Manager.
- Ken Thayer, Chief Engineer.
- Lucy Riley, News Director.



WSFA BPCT-3643 Granted 3/13/74

© American Map Corp., No. 14244

Mark Wilder, Promotion Manager.
Stephen Watkins, Business Manager.
Roger Thomas, Production Manager.

Highest 30 Sec. Rate: \$3500.

City of License: Montgomery. DMA: Montgomery. Rank: 111.

Circulation ©1994 Nielsen. Coverage based on Nielsen study.

	Cable TV Households	Non-cable TV Households	Total TV Households
Station Totals	537,450	286,070	823,520
Average Weekly Circulation (1994)	197,871	92,874	306,058
Average Daily Circulation (1994)			186,887

Alabama—Opelika-Auburn

WSWS

Ch. 66

Network Service: None, Independent.

Licensee: Christian Television Corp. of Alabama, 8100 Ulmerton Rd., Largo, FL 33541.

Studio: 1800 Pepperell Pkwy., Opelika, AL 36801.

Telephone: 205-749-6666.

Technical Facilities: Channel No. 66 (782-788 MHz). Authorized power: 794.3-kw max. & 708-kw horizontal visual, 79.43-kw max. & 70.8-kw horizontal aural. Antenna: 690-ft. above av. terrain, 403-ft. above ground, 1338-ft. above sea level.

Latitude 32° 38' 33"
Longitude 85° 14' 13"

Transmitter: 7.5-mi. E of Opelika.

Satellite Earth Stations: In operation; Scientific-Atlanta receivers.

Ownership: Christian Television Network (Group Owner).

Began Operation: May 16, 1982. Sale to present owners by Richard C. Hilton, et al., approved by FCC July 30, 1984.

Represented (legal): Baraff, Koerner, Olender & Hochberg, P.C.

Represented (engineering): Kessler & Gehman Associates Inc.

Personnel:

Robert D'Andrea, President & General Manager.
Bill Bryan, Chief Engineer.
Clay Mullins, Program Director.

Highest 30 Sec. Rate: \$100.



WSWS BMPCT-811216KE Granted 1/12/82 © American Map Corp., No. 14244

City of License: Opelika. DMA: Columbus, GA. Rank: 122.

Circulation ©1994 Nielsen. Coverage based on Nielsen study.

	Cable TV Households	Non-cable TV Households	Total TV Households
Station Totals	86,210	28,530	114,740
Average Weekly Circulation (1994)	1,012	239	1,269
Average Daily Circulation (1994)			317

Alabama—Ozark

WDAU

Ch. 34

Network Service: Fox.

Licensee: Judah Bcstg. Systems Inc., 823 E. Andrews Ave., Ozark, AL 36360.

Studio: 318 El Palacio Plaza, Ozark, AL 36361.

Telephone: 205-774-8000. **Fax:** 205-774-1118.

Technical Facilities: Channel No. 34 (590-596 MHz). Authorized power: 1120-kw max. visual. Antenna: 466-ft. above av. terrain, 459-ft. above ground, 719-ft. above sea level.

Latitude 31° 12' 30"
Longitude 86° 36' 51"

Transmitter: N side of State Hwy. 103, 0.4-mi. E of Wicksburg.

Ownership: Judah Broadcasting Systems Inc.

Began Operation: February 22, 1991.

Represented (legal): Borsari & Kump.

Represented (engineering): Lohnes & Culver.

Personnel:

Samuel Durwood Judah Sr., General Manager.
Ozburn Henley, Chief Engineer.
Gina McGee, Program Director.

City of License: Ozark. **DMA:** Dothan. **Rank:** 162.

Circulation ©1994 Nielsen. Coverage based on Nielsen study.



WDAU BMPCT-89117KH Granted 7/20/90 © American Map Corp., No. 14244

	Cable TV Households	Non-cable TV Households	Total TV Households
Station Totals	94,080	63,590	157,670
Average Weekly Circulation (1994)	32,547	14,471	47,982
Average Daily Circulation (1994)			20,282

Alabama—Tuscaloosa

WCFT-TV

Ch. 33

Network Service: CBS.

Licensee: Federal Bcstg. Co., 29201 Telegraph Rd., Suite 300, Southfield, MI 48034.

Studio: 4000 37th St. E, Tuscaloosa, AL 35405.

Telephone: 205-553-1333.

Technical Facilities: Channel No. 33 (584-590 MHz). Authorized power: 1125-kw max. & 1000-kw horizontal visual, 112.5-kw max. aural. Antenna: 537-ft. above av. terrain, 400-ft. above ground, 828-ft. above sea level.

Latitude 33° 10' 25"
Longitude 87° 29' 01"

Transmitter: 4000 37th St. E, Tuscaloosa.

Satellite Earth Stations: 3 In operation.

News Service: AP.

Ownership: Federal Broadcasting Co. (Group Owner).

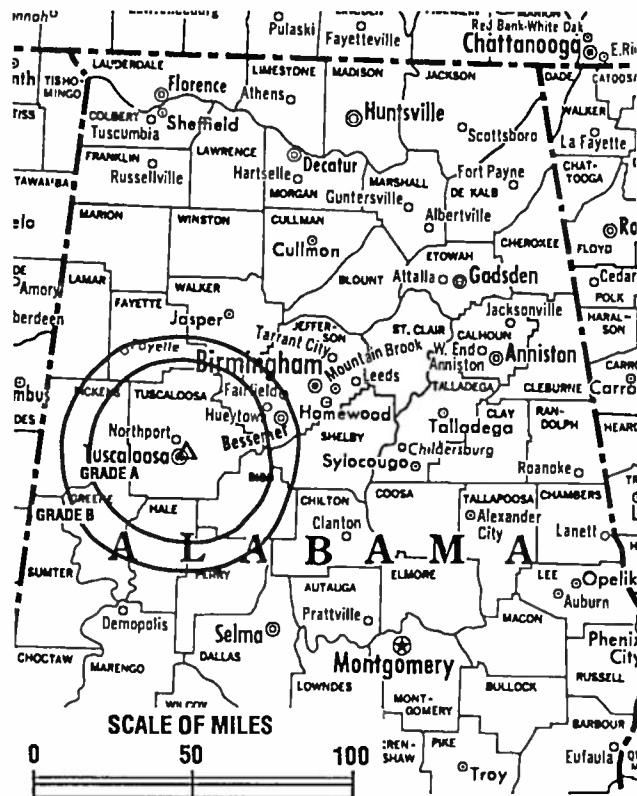
Began Operation: October 29, 1965. Transfer of stock to W. S. Smylie Jr., S. A. Rosenbaum, Marvin Reuben, et al., approved by FCC Aug. 23, 1967. Sale to Beam Bcstrs. Ltd. approved July 27, 1983. Sale to present owners approved Feb. 20, 1991.

Represented (sales): Katz Continental Television.

Represented (legal): Hogan & Hartson.

Personnel:

Tommy Ray, General Manager.
Ron Quarles, General Sales Manager.
John Fletcher, Chief Engineer.
Kip Tyner, News Director.
Orzell Spencer, Program Director.
Cristina Perez, Promotion Director.
Joan Shattuck, Business Manager.



WCFT-TV BPCT-781113KH Granted 4/30/80 © American Map Corp., No. 14244

Highest 30 Sec. Rate: \$400.

NETWORK BASE HOURLY RATE: \$152.

City of License: Tuscaloosa. DMA: Tuscaloosa. Rank: 186.

Circulation ©1994 Nielsen. Coverage based on Nielsen study.

	Cable TV Households	Non-cable TV Households	Total TV Households
Station Totals	287,170	137,320	424,490
Average Weekly Circulation (1994)	54,811	14,009	74,508
Average Daily Circulation (1994)			43,967

Alabama—Tuscaloosa

WDBB

Ch. 17

Network Service: Fox.

Licensee: Channel 17 Associates Ltd., Box 031710, Tuscaloosa, AL 35403.

Studio: 5455 Jug Factory Rd., Tuscaloosa, AL 35403.

Telephone: 205-345-1117. Fax: 205-345-1173.

Technical Facilities: Channel No. 17 (488-494 MHz). Authorized power: 814-kw max. visual, 81.3-kw aural. Antenna: 871-ft. above av. terrain, 670-ft. above ground, 1113-ft. above sea level.

Latitude 33° 03' 15"
Longitude 87° 32' 57"

Transmitter: 1.8-mi. E of Rte. 69, 6.1-mi. NE of Moundsville.

Ownership: Channel 17 Associates Ltd.

Began Operation: October 8, 1984.

Represented (legal): Fletcher, Heald & Hildreth.

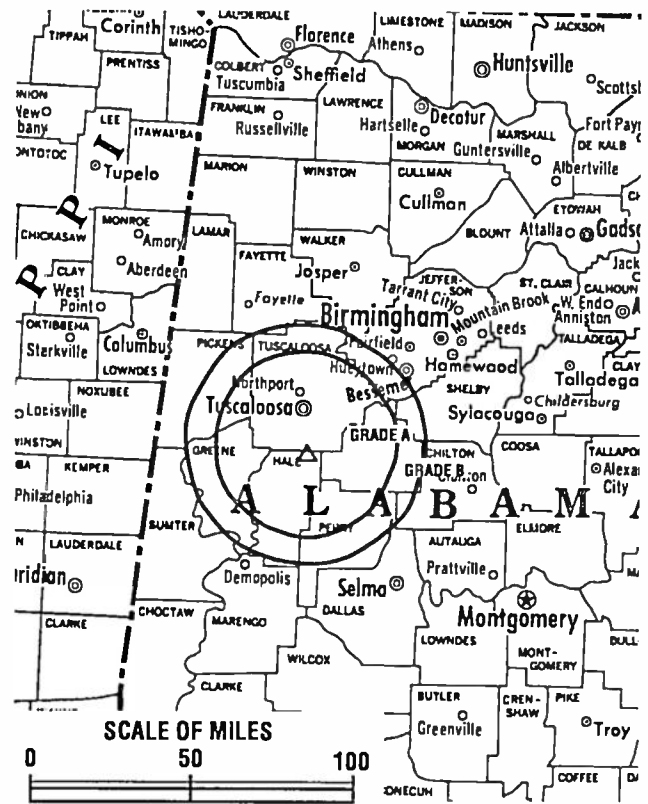
Represented (engineering): Mullaney Engineering Inc.

Personnel:

David R. Dubose, President & General Manager.
R. Grey Brennan, Vice President & Director of Station Affairs.
Michael Anderson, General Sales Manager.
Skip Reynolds, Chief Engineer.

Highest 30 Sec. Rate: \$400.

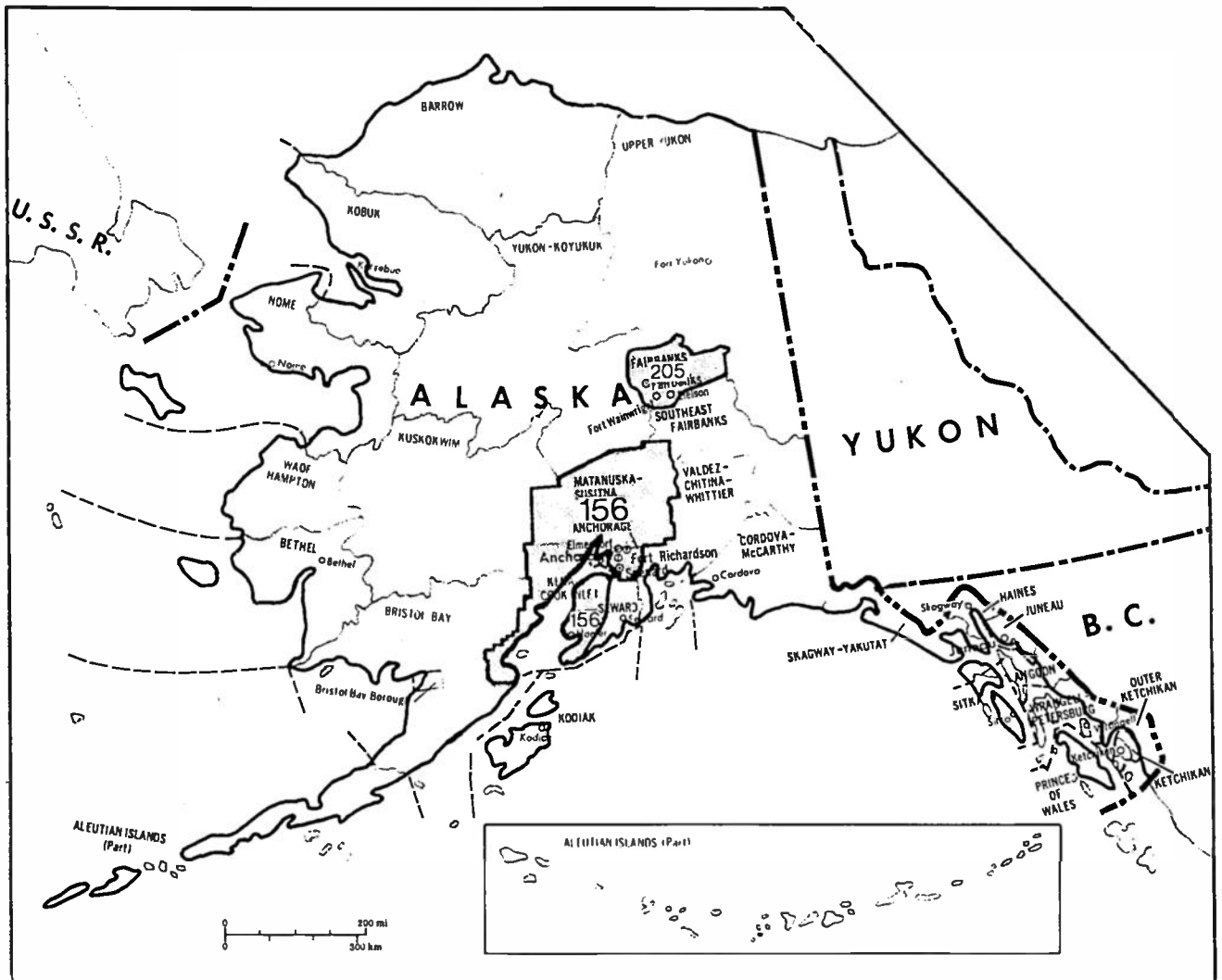
City of License: Tuscaloosa. DMA: Tuscaloosa. Rank: 186.



WDBB 8PCT-920825KH Granted 10/27/92 © American Map Corp., No. 14244

Circulation ©1994 Nielsen. Coverage based on Nielsen study.

	Cable TV Households	Non-cable TV Households	Total TV Households
Station Totals	432,110	259,500	691,610
Average Weekly Circulation (1994)	42,331	19,728	68,994
Average Daily Circulation (1994)			32,012



MARKET	NIELSEN OMA TV HOUSEHOLDS	RANK	MARKET AREA COMMERCIAL STATIONS
Anchorage, AK	123,000	156	KDMD (33), KIMO (13), KTBY (4), KTUU-TV (2), KTVA (11), KYES (5)
Fairbanks, AK	31,160	205	KATN (2), KJNP-TV (4), KTVF (11)
Juneau, AK	N/A	N/A	KJUD (8)
Sitka, AK	N/A	N/A	KTNL (13)

There is no more visible place for your advertising message than the pages of the Television & Cable Factbook

Alaska Station Totals as of November 1, 1994

	VHF	UHF	TOTAL
Commercial Television Stations	10	1	11
Educational Television Stations	4	0	4
	14	1	15

Alaska—Anchorage

KDMD

Ch. 33

Network Service: None, independent.

Licensee: Green TV Corp., Box 255, Evergreen, CO 80439.

Studio: 6921 Brayton Dr., Suite 220, Anchorage, AK 99507.

Telephone: 303-674-7047.

Technical Facilities: Channel No. 33 (584-590 MHz). Authorized power: 5000-kw max. visual, 500-kw max. aural. Antenna: 98-ft. above av. terrain, 528-ft. above ground, 1594-ft. above sea level.

Latitude 61° 09' 57"
Longitude 149° 41' 02"

Transmitter: NE 1/2 of section 6, Twp. 12 N, range 2 W, Anchorage.

Satellite Earth Stations: Beta, 2.5-meter C-band; Paraclipse, 4-meter C-band; Echos-tar receivers.

Ownership: Green TV Corp.

Began Operation: October 1, 1989.

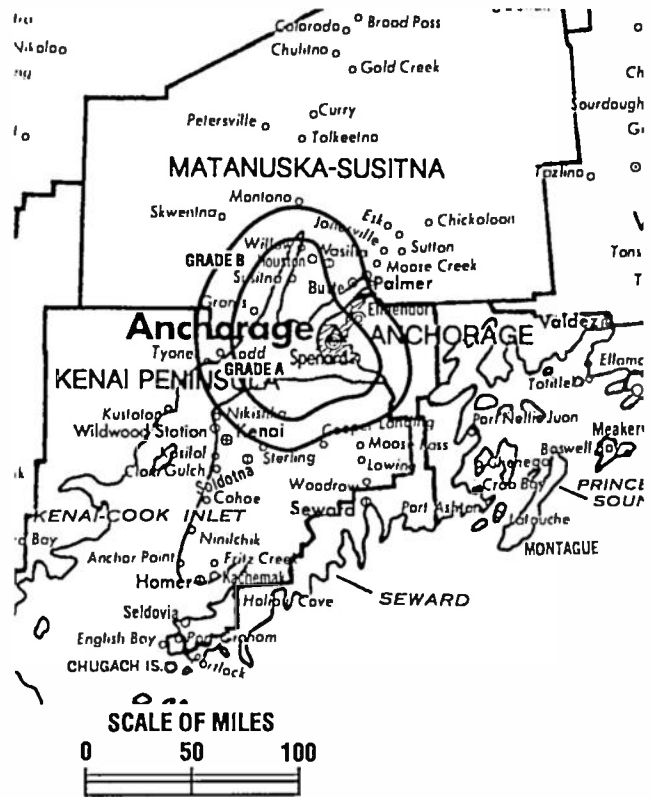
Represented (legal): Cole, Raywid & Braverman.

Personnel:
Frank Martin, General Manager.

Rates: On request.

City of License: Anchorage. **DMA:** Anchorage. **Rank:** 156.

Circulation ©1994 Nielsen. Coverage based on Nielsen study.



KDMD BPC-870331LA Granted 12/21/88 © American Map Corp., No. 14244

	Cable TV Households	Non-cable TV Households	Total TV Households
Station Totals	52,020	37,970	89,990
Average Weekly Circulation (1994)	156	190	360
Average Daily Circulation (1994)			90

Alaska—Anchorage

KIMO

Ch. 13

Network Service: ABC.

Licensee: Cookery Communications, Receiver, 7979 Old Georgetown Rd., Bethesda, MD 20814.

Studio: 2700 E. Tudor Rd., Anchorage, AK 99507.

Telephone: 907-561-1313. Fax: 907-561-1377.

Technical Facilities: Channel No. 13 (210-216 MHz). Authorized power: 39-kw visual, 7.8-kw aural. Antenna: 87-ft. above av. terrain, 294-ft. above ground, 400-ft. above sea level.

Latitude 61° 11' 52"
Longitude 149° 52' 31"

Transmitter: 2550 Denali St., Anchorage.

Satellite Earth Stations: Harris, 9-meter C-band; Harris, 7-meter C-band; Harris receivers.

News Services: AP, ABC, CNN.

Ownership: Cookery Communications, Receiver. Alaska Broadcasting Network Inc. (Group Owner).

Began Operation: October 31, 1967. Transfer of 80% of Sourdough Bcstrs. Inc. from Harpel estate to Alaska-Hawaii Radio approved by FCC Dec. 3, 1969 but sale was not consummated. Left air May 21, 1970. Resumed operation Sept. 6, 1970. Sale to Alaska 13 Corp. approved by FCC May 28, 1971. Involuntary transfer of control to Cookery Communications, Trustee approved March 22, 1993.

Represented (sales): Katz Continental Television.

Represented (legal): Kaye, Scholer, Fierman, Hays & Handler.

Personnel:

- Irwin P. Starr, General Manager.
- Larry Hogue, National Sales Manager.
- B. G. Randlett, Director, Engineering.
- Dan Grubb, News Director.
- David Geesin, Director, Programming.



KIMO BPCT-840410KF Granted 6/29/84 © American Map Corp., No. 14244

Wanda Givens, Director, Marketing.
William R. Hunison, Business Manager.

Highest 30 Sec. Rate: \$600.

NETWORK BASE HOURLY RATE: \$150.

City of License: Anchorage. DMA: Anchorage. Rank: 156.

Circulation ©1994 Nielsen. Coverage based on Nielsen study.

	Cable TV Households	Non-cable TV Households	Total TV Households
Station Totals	71,950	78,390	150,340
Average Weekly Circulation (1994)	41,544	40,372	81,925
Average Daily Circulation (1994)			37,551

Alaska—Anchorage

KTBY

Ch. 4

Network Service: Fox.

Licensee: KTBY Inc., 1840 S. Bragaw St., Suite 101, Anchorage, AK 99508.

Studio: 1840 S. Bragaw St., Suite 101, Anchorage, AK 99508.

Telephone: 907-274-0404. Fax: 907-264-5180.

Technical Facilities: Channel No. 4 (66-72 MHz). Authorized power: 42.5-kw visual, 8.5-kw aural. Antenna: Circularly polarized, 180-ft. above av. terrain, 263-ft. above ground, 359-ft. above sea level.

Latitude	61°	13'	11"
Longitude	149°	53'	24"

Transmitter: 300 W. 3rd Ave., Anchorage.

Satellite Earth Stations: Superior, 6-meter Ku & C-band; M/A-Com, 4-meter C-band; Agile Omni receivers.

Ownership: KTBY Inc.

Began Operation: December 2, 1983. Sale to Tak Communications by Totem Bcstg. Corp. approved by FCC July 11, 1984. Sale to present owner approved Feb. 5, 1985.

Represented (sales): Seltel Inc.; Tacher Television.

Represented (legal): Dow, Lohnes & Albertson.

Personnel:

Ronald K. Bradley, General Manager.
 Sean M. Bradley, Station & Sales Manager.
 Theresa Larson, Program Manager.
 Mike Bozlet, Chief Engineer.

Highest 30 Sec. Rate: \$600.



KTBY BPCT-860410KH Granted 6/10/86 © American Map Corp., No. 14244

City of License: Anchorage. DMA: Anchorage. Rank: 156.

Circulation ©1994 Nielsen. Coverage based on Nielsen study.

	Cable TV Households	Non-cable TV Households	Total TV Households
Station Totals	61,420	58,100	119,520
Average Weekly Circulation (1994)	40,458	39,270	79,728
Average Daily Circulation (1994)			39,454

Alaska—Anchorage

KTUU-TV

Ch. 2

Network Service: NBC.

Licensee: Channel 2 Broadcasting Co., 701 E. Tudor Rd., Suite 220, Anchorage, AK 99503-7488.

Studio: 701 E. Tudor Rd., Suite 220, Anchorage, AK 99503-7488.

Telephone: 907-762-9202. Fax: 907-561-0882.

Technical Facilities: Channel No. 2 (54-60 MHz). Authorized power: 100-kw visual, 10-kw aural. Antenna: 720-ft. above av. terrain, 719-ft. above ground, 834-ft. above sea level.

Latitude 61° 25' 22"
Longitude 149° 52' 20"

Transmitter: Mile 3, Point Mackenzie Rd., Matanuska-Susitna Borough.

Multichannel TV Sound: Stereo only.

Satellite Earth Stations: Anixter-Mark, 5-meter C-band; Harris, 3-meter C-band; Harris receivers.

News Services: AP, NBC.

Ownership: Channel 2 Broadcasting Co.

Began Operation: October 16, 1953. Sale to present owners by Alvin O. Bramstedt, et al., approved March 6, 1981. Sale by Lathrop Co., Richard R. Rollins, et al., approved March 16, 1960 by FCC (Television Digest, Vol. 16:8, 12). Previous sale of control by Richard R. Rollins approved Dec. 29, 1954 (Vol. 10:47; 11:1).

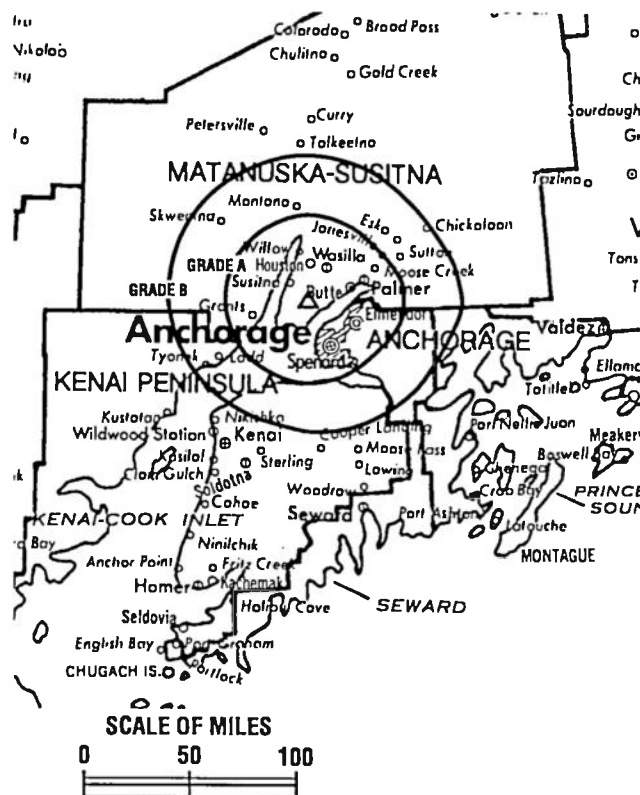
Represented (sales): Blair Television.

Represented (legal): Fisher, Wayland, Cooper & Leader.

Represented (engineering): Octagon Co.

Personnel:

Greg Zaser, President.
Al Bramstedt Jr., General Manager.
Nancy Johnson, Marketing Director & National Sales Manager.
Andrew Macleod, Local Sales Manager.
Leland R. Verschueren, Chief Engineer.
John Tracy, News Director.



KTUU-TV BPCT-850411KH Granted 5/9/85 © American Map Corp., No. 14244

Greg Lyle, Promotion Director.
Sandra Moore, Program Director.
Bill Dowd, Control Room Director.

Highest 30 Sec. Rate: \$700.

NETWORK BASE HOURLY RATE: \$273.

City of License: Anchorage. DMA: Anchorage. Rank: 156.

Circulation © 1994 Nielsen. Coverage based on Nielsen study.

	Cable TV Households	Non-cable TV Households	Total TV Households
Station Totals	71,950	78,390	150,340
Average Weekly Circulation (1994)	51,897	50,159	102,084
Average Daily Circulation (1994)			63,507

Alaska—Anchorage

KTVA

Ch. 11

Network Service: CBS.

Licensee: Northern Television Inc., Box 102200, Anchorage, AK 99510.

Studio: 1007 W. 32nd Ave., Anchorage, AK 99503.

Telephones: 907-562-3456; 907-561-4200. Fax: 907-561-4688.

Technical Facilities: Channel No. 11 (198-204 MHz). Authorized power: 50.7-kw visual, 5.07-kw aural. Antenna: 300-ft. above av. terrain, 391-ft. above ground, 487-ft. above sea level.

Latitude 61° 11' 33"
Longitude 149° 54' 01"

Transmitter: 1007 W. 32nd Ave., Anchorage.

Multichannel TV Sound: Stereo only.

Satellite Earth Stations: Harris, 11-meter C-band; Antenna Technology, 7-meter C-band; Andrew, 5.6-meter Ku-band; Scientific-Atlanta, Standard Communications receivers.

AM Affiliate: KBYR, 10-kw, 700 kHz.

FM Affiliate: KNIK-FM, 50-kw, 105.3 mHz (No. 287), 255-ft.

News Services: AP, CBS.

Ownership: Northern Television Inc. (Group Owner).

Began Operation: December 11, 1953.

Represented (sales): Adam Young Inc.; Art Moore Inc. (Northwest).

Represented (legal): Wilkinson, Barker, Knauer & Quinn.

Represented (engineering): George M. Frese; Jules Cohen & Associates.

Personnel:

- A. G. Hiebert, Chairman.
- Julianna Royal Guy, President.
- Bruce Sloan, Vice President, Anchorage Operations.
- Steve Strait, General Sales Manager.
- Jennie Smelker, National Sales Manager.



KTVA BPC-3547 Granted 7/20/65

© American Map Corp., No. 14244

Steve MacDonald, News Director.
Duane Millsap, Chief Engineer.
Steve Gonzalez, Marketing Director.

Highest 30 Sec. Rate: \$650.

NETWORK BASE HOURLY RATE: \$300.

City of License: Anchorage. DMA: Anchorage. Rank: 156.

Circulation ©1994 Nielsen. Coverage based on Nielsen study.

	Cable TV Households	Non-cable TV Households	Total TV Households
Station Totals	61,420	58,100	119,520
Average Weekly Circulation (1994)	46,196	45,476	91,649
Average Daily Circulation (1994)			53,084

Alaska—Anchorage

KYES

Ch. 5

Network Service: None, independent.

Licensee: Fireweed Communications Corp., 3700 Woodland Dr., Anchorage, AK 99517.

Studio: 3700 Woodland Dr., Suite 600, Anchorage, AK 99517.

Telephone: 907-248-5937. Fax: 907-243-0709.

Technical Facilities: Channel No. 5 (76-82 MHz). Authorized power: 100-kw visual. Antenna: 820-ft. above av. terrain, 59-ft. above ground, 1577-ft. above sea level.

Latitude	61°	20'	10"
Longitude	149°	30'	47"

Transmitter: 1.6-mi. WNW of Eagle River off Skyline Dr.

Multichannel TV Sound: Stereo and separate audio program.

Satellite Earth Station: 4.5-meter C-band; Microdyne, Chapparral receivers.

News Service: CNN.

Ownership: Fireweed Communications Corp.

Began Operation: January 21, 1990.

Represented (legal): Michael Couzens.

Personnel:

- Carol Schatz, General Manager.
- Sandra Jones, General Sales Manager.
- Jeremy Lansman, Chief Engineer.
- Eddie Parker, Promotion Director.

Highest 30 Sec. Rate: \$450.



KYES BPCT-920930KO Granted 6/30/93 © American Map Corp., No. 14244

City of License: Anchorage. DMA: Anchorage. Rank: 156.

Circulation ©1994 Nielsen. Coverage based on Nielsen study.

	Cable TV Households	Non-cable TV Households	Total TV Households
Station Totals	61,420	58,100	119,520
Average Weekly Circulation (1994)	20,197	19,556	39,738
Average Daily Circulation (1994)			12,123

Alaska—Fairbanks

KATN

Ch. 2

Network Service: ABC, NBC.

Licensee: Cookerly Communications, Receiver, 7979 Old Georgetown Rd., Bethesda, MD 20814.

Studio: 516 2nd Ave., Suite 400, Fairbanks, AK 99701.

Telephone: 907-452-2125. Fax: 907-456-8225.

Technical Facilities: Channel No. 2 (54-60 MHz). Authorized power: 28.2-kw visual, 5.5-kw aural. Antenna: 45-ft. above av. terrain, 200-ft. above ground, 640-ft. above sea level.

Latitude	64°	50'	42"
Longitude	147°	42'	42"

Transmitter: 516 2nd Ave.

Satellite Earth Stations: Harris, 9-meter; Anixter-Mark, 5-meter; Harris, Microdyne receivers.

News Service: AP.

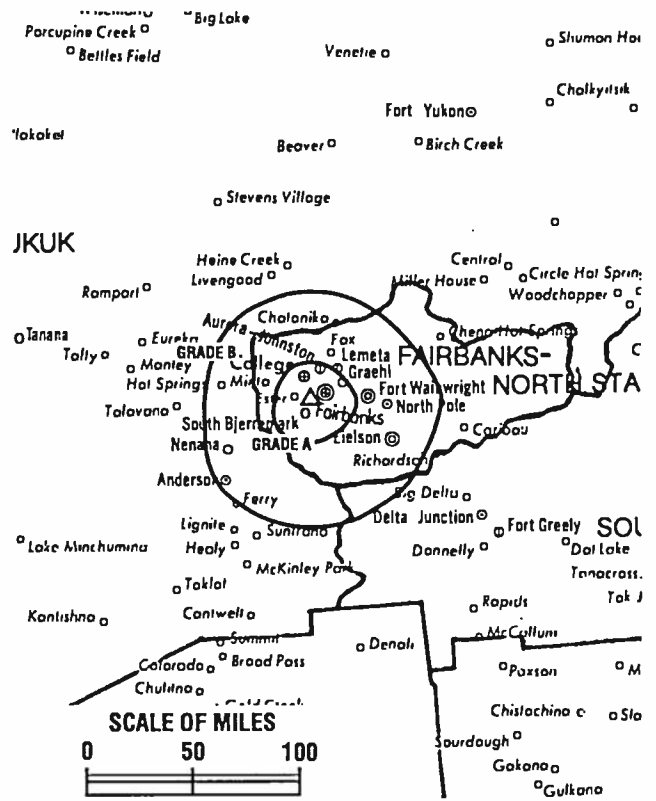
Ownership: Cookerly Communications, Receiver. Alaska Broadcasting Network Inc. (Group Owner).

Began Operation: March 1, 1955. Sale to Alaska Bcstg. Network Inc. by Channel 2 Bcstg. Co. approved by FCC June 8, 1984. Involuntary transfer of control to Cookerly Communications, Trustee approved March 22, 1993.

Represented (sales): Katz Continental Television.

Personnel:

Bob Underwood, General Manager.
 Terri Beck, Local Sales Manager.
 Larry Hogue, National & Regional Sales Manager.
 John Risser, Chief Engineer.
 Buck Mahler, News Director.
 Terry Hoteling, Program Director.
 Gail Olsen, Business Manager.
 Jenifer Twomey, Promotion Director & Production Manager.



KATN BPCT-810716KE Granted 10/5/81 © American Map Corp., No. 14244

Highest 30 Sec. Rate: \$350.

NETWORK BASE HOURLY RATE: \$150.

City of License: Fairbanks. DMA: Fairbanks. Rank: 205.

Circulation ©1994 Nielsen. Coverage based on Nielsen study.

	Cable TV Households	Non-cable TV Households	Total TV Households
Station Totals	10,530	20,290	30,820
Average Weekly Circulation (1994)	9,603	16,475	26,074
Average Daily Circulation (1994)			15,965

Alaska—Fairbanks

KTVF

Ch. 11

Network Service: CBS, NBC.

Licensee: Northern Television Inc., 3528 International St., Fairbanks, AK 99701.

Studio: 3528 International St., Fairbanks, AK 99701.

Telephone: 907-452-5120. **Fax:** 907-452-5120.

Technical Facilities: Channel No. 11 (198-204 MHz). Authorized power: 50-kw visual, 5.5-kw aural. Antenna: Minus 49-ft. above av. terrain, 151-ft. above ground, 587-ft. above sea level.

Latitude 64° 50' 35.70"
Longitude 147° 42' 47.60"

Transmitter: 3rd & Lacey Sts., Fairbanks.

Satellite Earth Stations: Harris, 11-meter C-band; Harris, 6.1-meter C-band; Harris, 5-meter C-band; Microdyne, Harris receivers.

AM Affiliate: KCBF.

FM Affiliate: KXLR.

News Service: AP.

Ownership: Northern Television Inc. (Group Owner).

Began Operation: February 3, 1955. Left air Aug. 14, 1967 due to flood. Resumed operation Dec. 9, 1967.

Represented (sales): Adam Young Inc.; Art Moore Inc.

Represented (legal): Wilkinson, Barker, Knauer & Quinn.

Personnel:

- A. G. Hiebert, Chairman.
- Henry H. Hove, President & General Manager.
- Meg Gaydosik, Station Manager.
- Sally Crawford, General Sales Manager.
- Lester Secrest, Chief Engineer.
- Chuck Hinde, News Director.
- Melissa Lewis, Program Director.



KTVF BPCT-4060 Granted 12/4/67

© American Map Corp., No. 14244

Scott Duttam, Business Manager.
Bill Wright, Production Manager.

Highest 30 Sec. Rate: \$275.

NETWORK BASE HOURLY RATE: \$200.

City of License: Fairbanks. **DMA:** Fairbanks. **Rank:** 205.

Circulation ©1994 Nielsen. Coverage based on Nielsen study.

	Cable TV Households	Non-cable TV Households	Total TV Households
Station Totals	10,530	20,290	30,820
Average Weekly Circulation (1994)	9,856	18,606	28,478
Average Daily Circulation (1994)			21,420

Alaska—Juneau

KJUD

Ch. 8

Network Service: ABC, NBC.

Licensee: Cookerly Communications, Receiver, 2700 E. Tudor Rd., Anchorage, AK 99507.

Studio: 1107 8th St., Juneau, AK 99801.

Telephone: 907-586-3145. **Fax:** 907-463-3041.

Technical Facilities: Channel No. 8 (180-186 MHz). Authorized power: 0.204-kw visual, 0.04-kw aural. Antenna: Minus 272-ft. above av. terrain, erected above tidewater, 277-ft. above sea level.

Latitude	58°	18'	06"
Longitude	134°	26'	29"

Transmitter: Douglas Island, near Juneau.

Satellite Earth Station: Anixter-Mark, 5-meter; Scientific-Atlanta, Microdyne, Harris receivers.

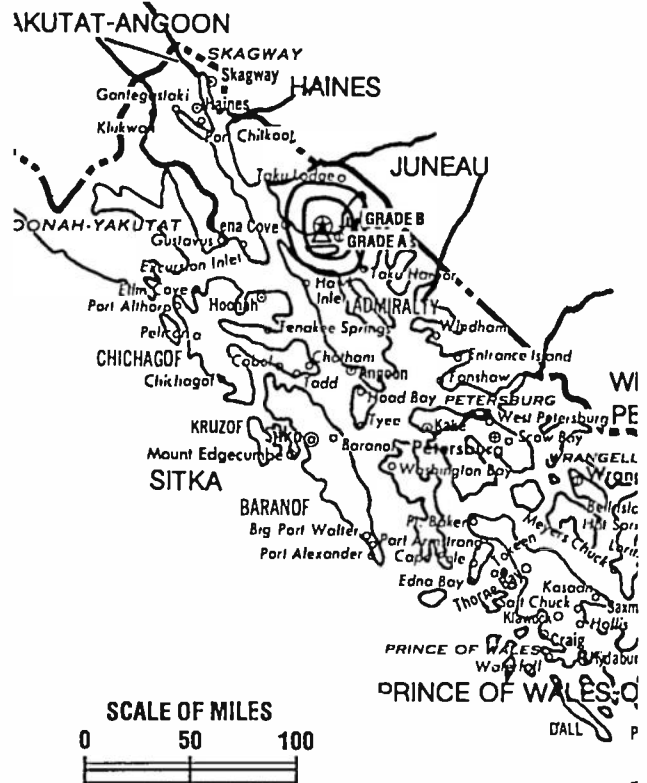
News Service: AP.

Ownership: Cookerly Communications, Receiver. Alaska Broadcasting Network Inc. (Group Owner).

Began Operation: February 19, 1956. Sale to Midnight Sun & others by W. J. Wagner approved April 29, 1959 by FCC (Television Digest, Vol. 15:18). In 1968 Midnight Sun increased holdings to 100%. Sale to KINY Assoc. approved by FCC Dec. 11, 1981. Sale to Alaska Bcstg. Network Inc. approved Nov. 24, 1982. FCC approved involuntary transfer of control to Cookerly Communications, Trustee March 22, 1993.

Represented (sales): Katz Continental Television.

Represented (legal): Kaye, Scholer, Fierman, Hays & Handler.



KJUD BPCT-4637 Granted 10/11/73

© American Map Corp., No. 14244

Personnel:

Elizabeth Arnett, General Manager.
Robb Watson, News Director.
Theresa Brown, Program Director.
Andrew Franson, Production Manager.

Highest 30 Sec. Rate: \$450.

Nielsen Data: Not available.

City of License: Juneau. **DMA:** Alaska.

Alaska—North Pole

KJNP-TV

Ch. 4

Network Service: None, Independent.

Licensee: Evangelistic Alaska Missionary Fellowship, Box 0, North Pole, AK 99705.

Studio: North Pole, AK.

Telephone: 907-488-2216. Fax: 907-488-5246.

Technical Facilities: Channel No. 4 (66-72 MHz). Authorized power: 19.1-kw visual, 3.31-kw aural. Antenna: 1620-ft. above av. terrain, 191-ft. above ground, 2491-ft. above sea level.

Latitude 64° 52' 44"
Longitude 148° 03' 10"

Transmitter: Atop Ester Dome, Fairbanks.

Satellite Earth Station: Harris, 6.2-meter C-band; Harris receivers.

AM Affiliate: KJNP, 50-kw, 1170 kHz.

FM Affiliate: KJNP-FM, 25-kw, 100.3 MHz (No. 263), 1570-ft.

Ownership: Evangelistic Alaska Missionary Fellowship.

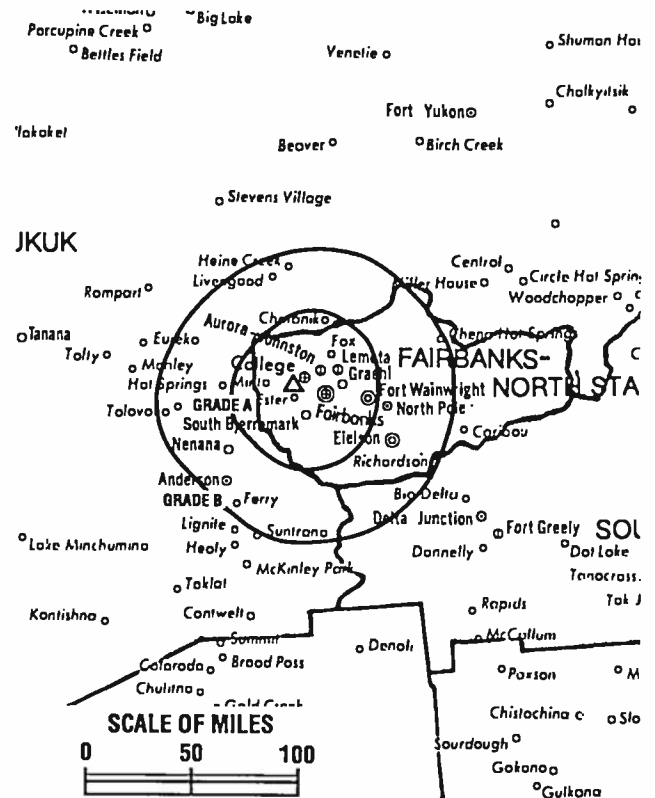
Began Operation: December 7, 1981.

Represented (legal): Fletcher, Heald & Hildreth.

Represented (engineering): Carl E. Smith Consulting Radio Engineers.

Personnel:

Donald L. Nelson, President & Director.
Gen Nelson, Executive Vice President.
Yvonne Carriker, Secretary-Treasurer.
Roger Skold, General Manager.
Richard Olson, Administrative Assistant & Sales Manager.
Eric Nichols, Director of Engineering.
Beverly Olson, Program Director.



KJNP-TV BPCT-5184 Granted 1/30/80 © American Map Corp., No. 14244

Highest 30 Sec. Rate: \$60.

City of License: North Pole. DMA: Fairbanks. Rank: 205.

Circulation ©1994 Nielsen. Coverage based on Nielsen study.

	Cable TV Households	Non-cable TV Households	Total TV Households
Station Totals	10,530	20,290	30,820
Average Weekly Circulation (1994)	232	730	955
Average Daily Circulation (1994)			277

Alaska—Sitka

KTNL

Ch. 13

Network Service: CBS.

Licensee: Sitka News Bureau Inc., 329 Harbor Dr., Sitka, AK 99835-1309.

Studio: 329 Harbor Dr., Suite 2B, Sitka, AK 99835.

Telephone: 907-747-6002. Fax: 907-747-6003.

Technical Facilities: Channel No. 13 (210-216 MHz). Authorized power: 0.199-kw visual, 0.03-kw aural. Antenna: 150-ft. above av. terrain, 157-ft. above ground, 185-ft. above sea level.

Latitude	57°	03'	26.50"
Longitude	135°	20'	02.00"

Holds CP for change to 2.25-kw max. visual, 843-ft. above av. terrain, 108-ft. above ground, 135-ft. above sea level; lat. 57° 3' 02", long. 135° 20' 03" BPCT-920406KI.

Transmitter: 239 Lincoln St.

Satellite Earth Station: Cosmos, 3.6-meter; Drake receivers.

Ownership: Sitka News Bureau Inc.

Began Operation: September 25, 1966. Sale to Dan & Kathie Eutelain by Roy Paschal, et al., approved by FCC May 10, 1983. Sale to present owners approved Jan. 7, 1992.

Represented (sales): The Tacher Co.

Personnel:

- Marty W. Baggen, President.
- Carrie Baggen, Vice President, Business & News.
- Jeff Seifert, General Manager.
- Monica Marlin, Sales Manager.
- Dennis Lanham, Chief Engineer.



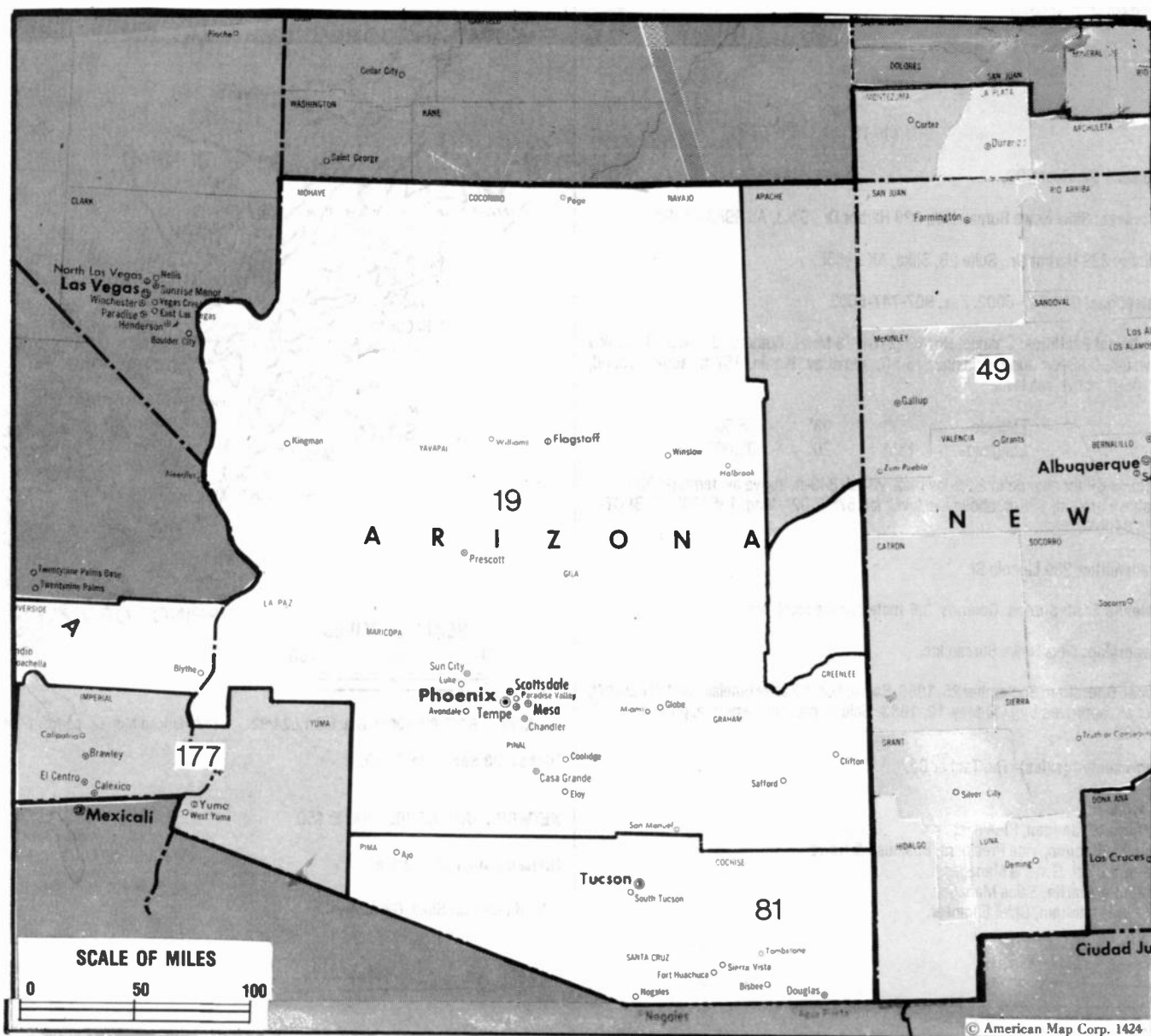
KTNL 8PCT-920406KI Granted 12/24/92 © American Map Corp., No. 14244

Highest 30 Sec. Rate: \$100.

NETWORK BASE HOURLY RATE: \$50.

Nielsen Data: Not available.

City of License: Sitka. DMA: Alaska.



MARKET	NIELSEN DMA TV HOUSEHOLDS	RANK	MARKET AREA COMMERCIAL STATIONS
Phoenix, AZ	1,132,600	19	KKTM (13), KMOH-TV (6), KNAZ-TV (2), KNXV-TV (15), KPAZ-TV (21), KPHO-TV (5), KPFX (12), KSAZ-TV (10), KTVK (3), KTVW-TV (33), KUSK (7), KUTP (45)
Albuquerque-Santa Fe, NM	540,970	49	KASA-TV (2), KBIM-TV (10), KCHF (11), KHFT (29), KLUZ-TV (41), KNAT (23), KOAT-TV (7), KOB-TV (4), KOFB (12), KOBR (8), KOCT (6), KOVT (10), KRVP (27), KRQE (13)
Tucson, AZ	333,650	81	KGUN (9), KHRR (40), KMSB-TV (11), KOLD-TV (13), KTTU-TV (18), KVOA-TV (4)
Yuma, AZ-El Centro, CA	76,960	177	KECY-TV (9), KSWT (13), KYMA (11), XHBC-TV (3)

State Cross Reference List
Communities that receive programs of stations that are located elsewhere.

KPNX-TV, Mesa	See Phoenix, AZ
KUSK, Phoenix	See Prescott, AZ
KECY-TV, Yuma	See El Centro, CA

Arizona Station Totals as of November 1, 1994

	VHF	UHF	TOTAL
Commercial Television Stations	14	6	20
Educational Television Stations	2	1	3
	16	7	23

— NEW AREA CODE —

State	Before	After	Effective Date
Arizona	602	602 520	Metropolitan Phoenix. Remainder of Arizona.
			March 19, 1995

Arizona—Flagstaff

KKTM

Ch. 13

Network Service: None, independent.

Licensee: Dr. Michael C. Gelfand, 4905 Del Ray Ave., Bethesda, MD 20814.

Studio: 2158 N. 4th St., Flagstaff, AZ 86004.

Telephones: 602-527-1300; 602-526-1396.

Technical Facilities: Channel No. 13 (210-216 MHz). Authorized power: 316-kw visual. Antenna: 1555-ft. above av. terrain, 239-ft. above ground, 8695-ft. above sea level.

Latitude	34°	58'	05"
Longitude	111°	30'	29"

Transmitter: 3.5-mi. NW of Mormon Lake.

Ownership: Dr. Michael Gelfand.

Began Operation: December 31, 1991.

Represented (engineering): Kessler & Gehman Associates Inc.

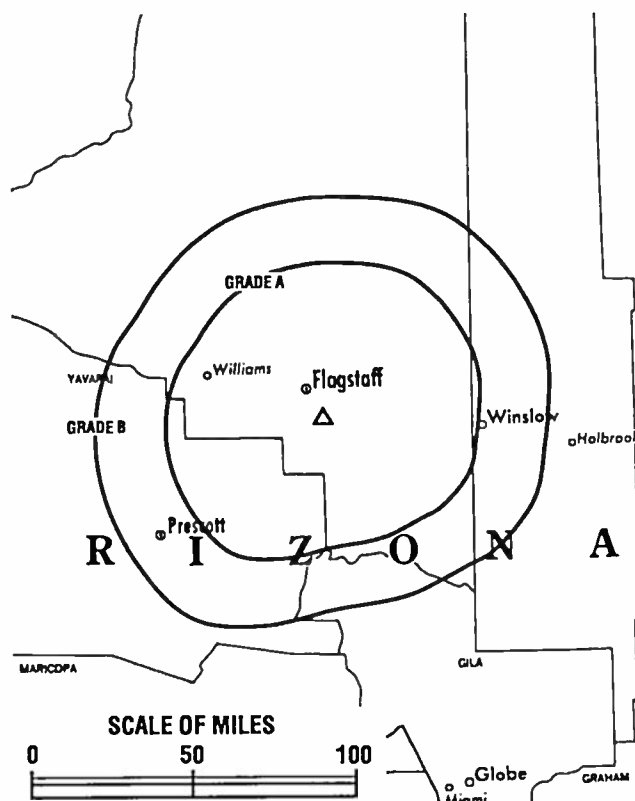
Personnel:

Gary F. Hallelund, General Manager.
 Ray Matzkanin, Chief Engineer.
 Bob Cunningham, Production Manager.
 Ernie Durst, Business Manager.

Rates: On request.

City of License: Flagstaff. DMA: Phoenix. Rank: 19.

Circulation ©1994 Nielsen. Coverage based on Nielsen study.



KKTM BMPCT-870130KX Granted 2/6/89 © American Map Corp., No. 14244

	Cable TV Households	Non-cable TV Households	Total TV Households
Station Totals	64,180	35,430	99,610
Average Weekly Circulation (1994)	1,613	3,696	5,289
Average Daily Circulation (1994)			1,272

Arizona—Flagstaff

KNAZ-TV

Ch. 2

Network Service: NBC.

Licensee: Grand Canyon TV Co. Inc., Box 3360, Flagstaff, AZ 86003.

Studio: 2201 N. Vickey Dr., Flagstaff, AZ 86001.

Telephone: 602-526-2232. Fax: 602-526-8110.

Technical Facilities: Channel No. 2 (54-60 MHz). Authorized power: 20-kw visual, 5-kw aural. Antenna: 1540-ft. above av. terrain, 284-ft. above ground, 8684-ft. above sea level.

Latitude 34° 58' 06"
Longitude 111° 30' 28"

Transmitter: Mormon Mountain, 18-mi. SSE of Flagstaff.

Multichannel TV Sound: Stereo only.

Satellite Earth Station: Harris, 6-meter; Harris receivers.

News Services: AP, NPS.

Ownership: Grand Canyon TV Co. Inc. (Group Owner).

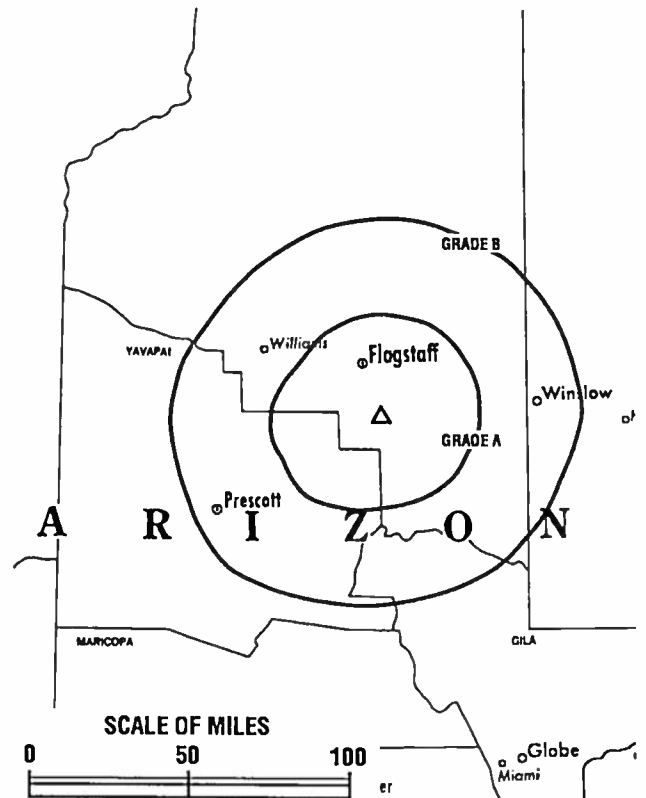
Began Operation: May 2, 1970. Transfer of control from Alfred Greenfield, Receiver, to W. A. Franke, Robert Johnson, John Michaels & Gene Gawthrop approved by FCC May 7, 1992. Sale to Grand Canyon TV Co. approved by FCC Nov. 16, 1988 (Television Digest, Vol. 29:3). Transfer of control to individual shareholders of Capitol approved by FCC Jan. 5, 1984. Sale to Capitol Bcstg. Co. by Wendell Elliot Jr., et al., approved by FCC Jan. 7, 1981.

Represented (sales): Katz Continental Television.

Represented (legal): Dow, Lohnes & Albertson.

Personnel:

Dan Robbins, Vice President & General Manager.
Stan Koplowitz, General Sales Manager.
Nick Matesi, News Director.



KNAZ-TV BPCT-810317KF Granted 6/18/81 © American Map Corp., No. 14244

Marge Divine, Program Director.
Gary Kabrick, Chief Engineer.

Highest 30 Sec. Rate: \$300.

City of License: Flagstaff. **DMA:** Phoenix. **Rank:** 19.

Circulation ©1994 Nielsen. Coverage based on Nielsen study.

	Cable TV Households	Non-cable TV Households	Total TV Households
Station Totals	541,460	481,870	1,023,330
Average Weekly Circulation (1994)	22,896	16,601	42,114
Average Daily Circulation (1994)			19,387

Arizona—Kingman

KMOH-TV

Ch. 6

Network Service: None, independent.

Licensee: Grand Canyon TV Co. Inc., 1355 Ramar Rd., No. 9, Bullhead City, AZ 86442-7100.

Studio: 2999 Airways, Kingman, AZ 86401.

Telephone: 602-757-7676. Fax: 602-526-8810.

Technical Facilities: Channel No. 6 (82-88 MHz). Authorized power: 100-kw visual, 10-kw aural. Antenna: 1920-ft. above av. terrain, 75-ft. above ground, 4496-ft. above sea level.

Latitude 35° 01' 57"
Longitude 114° 21' 56"

Transmitter: Black Mountains, approx. 1-mi. ENE of Oatman.

Ownership: Grand Canyon TV Co. Inc. (Group Owner).

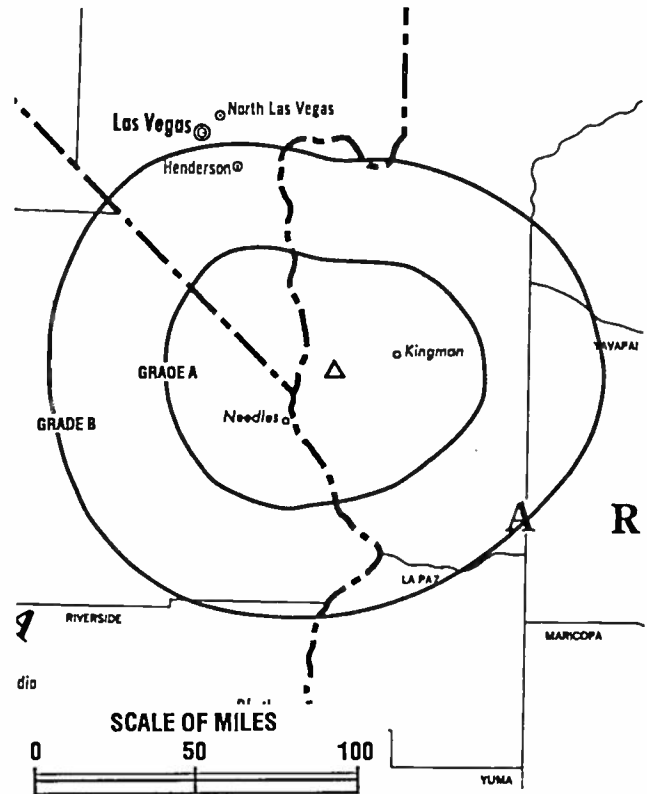
Began Operation: February 26, 1988. Transfer of control from Alfred Greenfield, Receiver, to W. A. Franke, Robert Johnson, John Michaels & H. G. Gawthrop approved by FCC May 7, 1992. Sale to Grand Canyon TV Co. approved by FCC Nov. 16, 1988 (Television Digest, Vol. 29:3).

Represented (legal): Dow, Lohnes & Albertson.

Personnel:

Dan Robbins, Vice President & General Manager.
Stan Koplowitz, General Sales Manager.
Nick Matesi, News Director.
Marge Divine, Program Director.
Gary Kabrick, Chief Engineer.
Michele Madril, Promotion Director.

Highest 30 Sec. Rate: \$50.



KMOH-TV BPC-860721KG Granted 8/29/86 © American Map Corp., No. 14244

City of License: Kingman. DMA: Phoenix. Rank: 19.

Circulation ©1994 Nielsen. Coverage based on Nielsen study.

	Cable TV Households	Non-cable TV Households	Total TV Households
Station Totals	721,450	398,020	1,119,470
Average Weekly Circulation (1994)	6,113	6,954	12,764
Average Daily Circulation (1994)			4,618

Arizona—Phoenix

KNXV-TV

Ch. 15

Network Service: ABC.

Licensee: Scripps Howard Broadcasting Co., 4625 S. 33rd Place, Phoenix, AZ 85040.

Studio: 4625 S. 33rd Place, Phoenix, AZ 85040.

Telephone: 602-243-4151. **Fax:** 602-232-5994.

Technical Facilities: Channel No. 15 (476-482 MHz). Authorized power: 631-kw max. visual, 63.1-kw max. aural. Antenna: 1710-ft. above av. terrain, 282-ft. above ground, 2912-ft. above sea level.

Latitude 33° 20' 00"
Longitude 112° 03' 46"

Transmitter: South Mountain Park, Phoenix.

Multichannel TV Sound: Stereo only.

Satellite Earth Stations: Calstar, 5-meter C-band; Harris, 6-meter C-band; Vertex, 4.57-meter Ku-band; DX Antenna, Harris, M/A-Com, Scientific-Atlanta receivers.

News Services: AP, CNN Headline News.

Ownership: E. W. Scripps Co. (Group Owner).

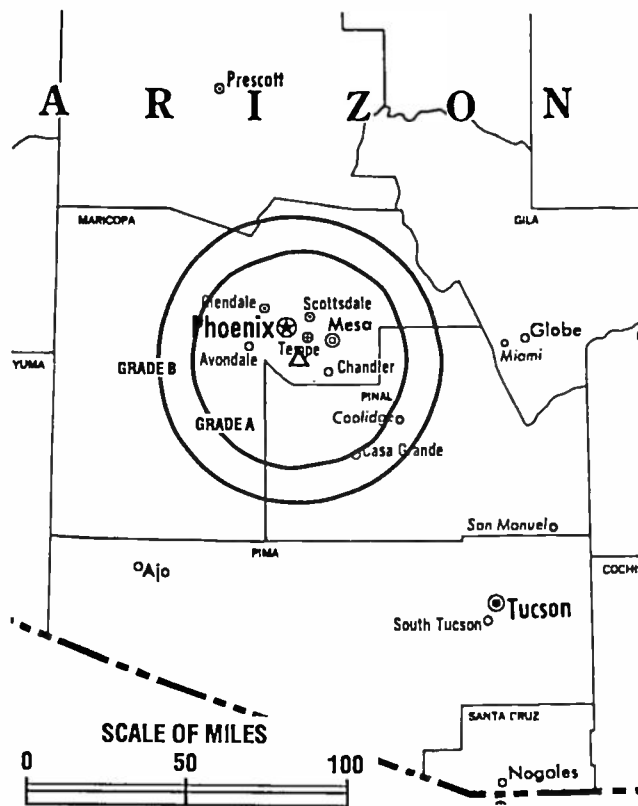
Began Operation: September 9, 1979. Sale to present owner by Arlington Corp. approved by FCC Jan. 8, 1985 (Television Digest, Vol. 24:20, 26; 25:2).

Represented (sales): Katz Independent Television.

Represented (legal): Baker & Hostetler.

Personnel:

- Brad Nilsen, Vice President & General Manager.
- Bill Franks, Program Manager.
- Ira Dankberg, Local Sales Manager.
- Steven Kargman, National Sales Manager.
- Donald Thomas, Engineering Manager.



KNXV-TV BPCT-810804KE Granted 9/15/81 © American Map Corp., No. 14244

Carolyn McBurney, Promotion Manager.
Mary Flynn, Business Manager.

Rates: On request.

City of License: Phoenix. **DMA:** Phoenix. **Rank:** 19.

Circulation ©1994 Nielsen. Coverage based on Nielsen study.

	Cable TV Households	Non-cable TV Households	Total TV Households
Station Totals	586,830	511,380	1,098,210
Average Weekly Circulation (1994)	324,649	292,191	621,817
Average Daily Circulation (1994)			277,449

Arizona—Phoenix

KPAZ-TV

Ch. 21

Network Service: Trinity Bcstg. Network.

Licensee: Trinity Broadcasting of Arizona Inc., 3551 E. McDowell Rd., Phoenix, AZ 85008.

Studio: 3551 E. McDowell Rd., Phoenix, AZ 85008.

Telephone: 602-273-1477.

Technical Facilities: Channel No. 21 (512-518 MHz). Authorized power: 1282-kw visual. Antenna: 1604-ft. above av. terrain, 147-ft. above ground, 2768-ft. above sea level.

Latitude 33° 20' 02.50"
Longitude 112° 03' 42.00"

Transmitter: South Mountain antenna farm.

Satellite Earth Station: Scientific-Atlanta, 5-meter; Scientific-Atlanta receivers.

News Service: TBN.

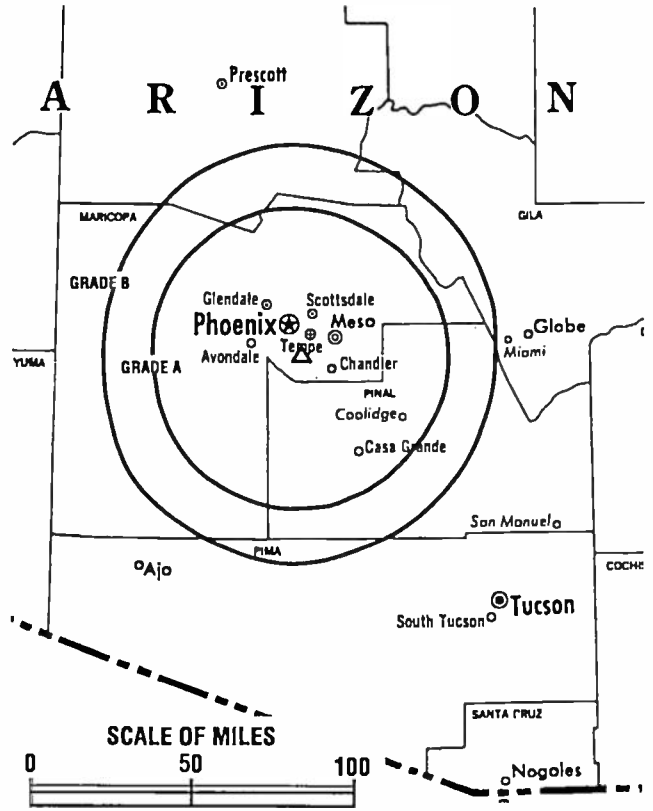
Ownership: Trinity Broadcasting Network Inc. (Group Owner).

Began Operation: September 16, 1967. Involuntary transfer of control from Donald B. Thomson, et al., to trustee granted Oct. 9, 1969. Sale to Glad Tidings Church of America approved by FCC June 24, 1971. Station left air Jan. 19, 1977. Sale to present owner by Glad Tidings approved by FCC July 21, 1977. Resumed operation Sept. 5, 1977.

Represented (legal): May & Dunne.

Personnel:

Paul F. Crouch, President.
Billie Watts, Station Manager.
Virginie Gonzales, Program Director.
Gary L. Nichols, Chief Engineer.



KPAZ-TV BMPCT-930426KF Granted 6/17/93 © American Map Corp., No. 14244

Highest 30 Sec. Rate: \$50.

City of License: Phoenix. DMA: Phoenix. Rank: 19.

Circulation ©1994 Nielsen. Coverage based on Nielsen study.

	Cable TV Households	Non-cable TV Households	Total TV Households
Station Totals	695,590	589,840	1,285,430
Average Weekly Circulation (1994)	12,407	23,694	36,584
Average Daily Circulation (1994)			13,059

Arizona—Phoenix

KPHO-TV

Ch. 5

Network Service: CBS.

Licensee: Meredith Corp., Box 20100, Phoenix, AZ 85036.

Studio: 4016 N. Black Canyon Hwy., Phoenix, AZ 85036-4792.

Telephone: 602-264-1000. Fax: 602-263-8818.

Technical Facilities: Channel No. 5 (76-82 MHz). Authorized power: 100-kw visual, 10-kw aural. Antenna: 1770-ft. above av. terrain, 383-ft. above ground, 2983-ft. above sea level.

Latitude 33° 20' 02"
Longitude 112° 03' 40"

Transmitter: Atop South Mountain, 8.5-mi. S of Phoenix.

Multichannel TV Sound: Stereo only.

Satellite Earth Stations: Harris, 6.1-meter C-band; RCA, 3.5-meter Ku-band; Harris, Standard Electronics receivers.

News Services: AP, CNN.

Ownership: Meredith Corp. (Group Owner).

Began Operation: December 4, 1949. Sold to present owner in June 1952 (Television Digest, Vol. 8:18, 26).

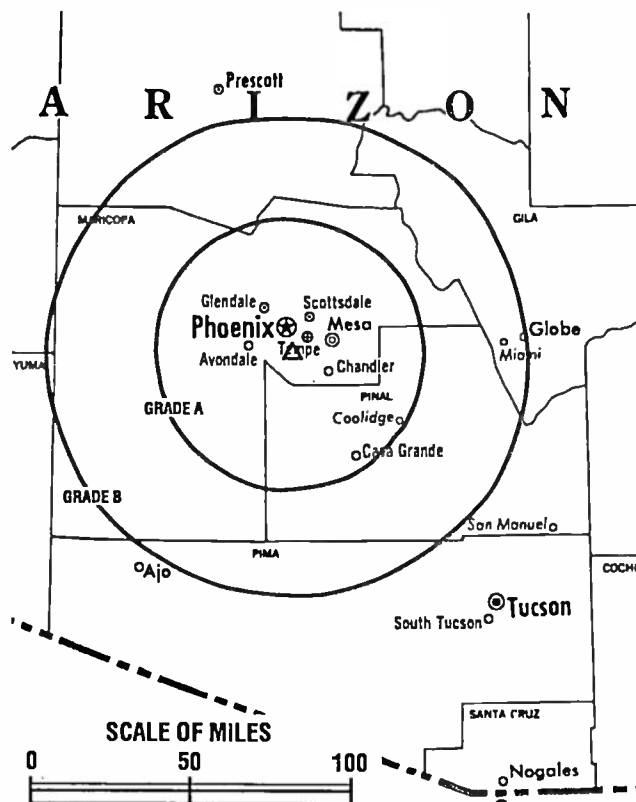
Represented (sales): MMT Sales Inc.

Represented (legal): Haley, Bader & Potts.

Represented (engineering): du Treil, Lundin & Rackley.

Personnel:

Patrick North, Vice President & General Manager.
Richard L. Engberg, General Sales Manager.
Graham Robertson, News Director.
Gene Steinberg, Program Director.
Ed Sutton, Director of Engineering.



KPHO-TV BPCT-2580 Granted 1/9/59

© American Map Corp., No. 14244

Jeff Berman, National Sales Manager.
Dusty Schmidt, Promotion & Marketing Director.

Highest 30 Sec. Rate: \$2500.

City of License: Phoenix. DMA: Phoenix. Rank: 19.

Circulation ©1994 Nielsen. Coverage based on Nielsen study.

	Cable TV Households	Non-cable TV Households	Total TV Households
Station Totals	1,554,030	1,120,290	2,674,320
Average Weekly Circulation (1994)	368,521	320,077	696,390
Average Daily Circulation (1994)			288,333

Arizona—Phoenix-Mesa

KPNX

Ch. 12

Network Service: NBC.

Licensee: KPNX Broadcasting Co., Box 711, Phoenix, AZ 85001.

Studio: 1101 N. Central Ave., Phoenix, AZ 85004.

Telephone: 602-257-1212. Fax: 602-258-8186.

Technical Facilities: Channel No. 12 (204-210 MHz). Authorized power: 316-kw visual, 46.8-kw aural. Antenna: 1780-ft. above av. terrain, 350-ft. above ground, 3003-ft. above sea level.

Latitude 33° 19' 59.50"
Longitude 112° 03' 47.50"

Transmitter: South Mountain Park, 7-mi. S of Phoenix.

Multichannel TV Sound: Stereo and separate audio program.

Satellite Earth Stations: Transmit/receive Harris, 6.1-meter Ku-band; Harris, 6.1-meter C-band; Andrew, 4.6-meter Ku-band; Vertex, 4.6-meter Ku-band; Harris, 3-meter Ku-band; Harris, M/A-Com, Microdyne, Standard Communications receivers.

SNG Mobile Dish: RSI, 2.3-meter Ku-band; Harris, 2.3-meter Ku-band.

News Services: AP, UPI.

Ownership: Gannett Broadcasting Group (Group Owner).

Began Operation: April 23, 1953. Merger of Combined Communications with Gannett approved by FCC June 7, 1979 (Television Digest, Vol. 18:20, 38; 19:24). Merger to form Combined Communications approved by FCC Oct. 16, 1968. Previous sale to John J. Louis family & others by Harry L. Nace interests approved by FCC June 16, 1954 (Vol. 10:18, 25).

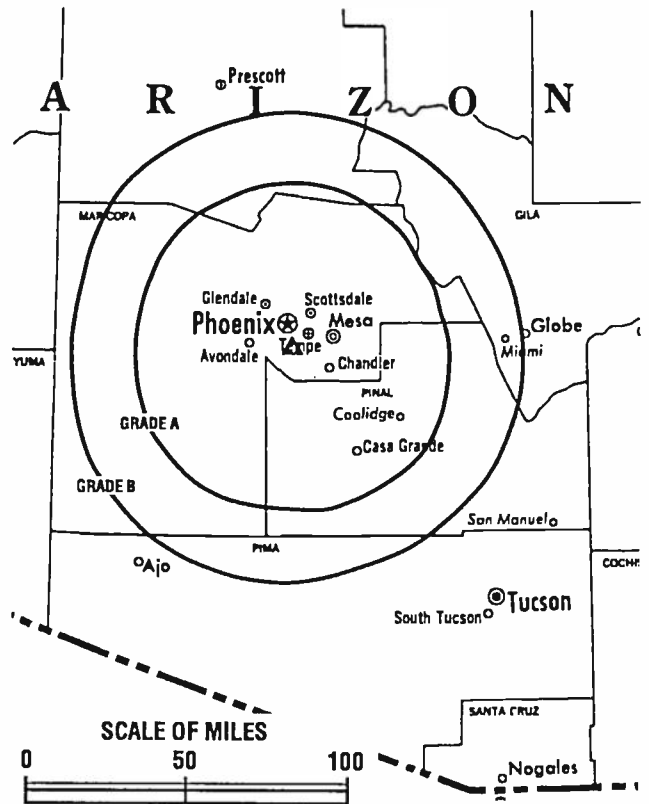
Represented (sales): Blair Television.

Represented (legal): Reed, Smith, Shaw & McClay.

Represented (engineering): Cohen, Dippell & Everist, P.C.

Personnel:

- C. E. Cooney, President & General Manager.
- Bob Sullivan, Vice President, Broadcast.
- Chuck Deen, Vice President & Chief Engineer.
- Lucia Madrid, Vice President & Community Affairs Director.
- Paul Trelstad, General Sales Manager.
- John Turver, Local Sales Manager.
- Joan Barrett, News Director.
- Lynn Beall, Marketing & Program Director.
- Tina Denicole, Business Manager.



KPNX BPCT-2721 Granted 3/18/60 © American Map Corp., No. 14244

Donna Vogt, Advertising & Promotion Director.
Jeff Burton, National Sales Manager.

Rates: On request.

City of License: Phoenix-Mesa. DMA: Phoenix. Rank: 19.

Circulation ©1994 Nielsen. Coverage based on Nielsen study.

	Cable TV Households	Non-cable TV Households	Total TV Households
Station Totals	1,524,340	1,111,220	2,635,560
Average Weekly Circulation (1994)	486,530	389,512	883,125
Average Daily Circulation (1994)			465,447

THIS DATA IS AVAILABLE ON TAPE OR DISKETTE FOR USE ON YOUR OWN COMPUTER OR AS CUSTOMIZED REPORTS



Call Lynn Levine or Brian Meeley • 202-872-9200

Arizona—Phoenix

KSAZ-TV

(formerly KTSP-TV)

Ch. 10

Network Service: Fox.

Licensee: KSAZ License Inc., 511 W. Adams St., Phoenix, AZ 85003.

Studio: 511 W. Adams St., Phoenix, AZ 85003.

Telephone: 602-257-1234. **Fax:** 602-271-9477.

Technical Facilities: Channel No. 10 (192-198 MHz). Authorized power: 316-kw visual, 31.9-kw aural. Antenna: Circularly polarized, 1805-ft. above av. terrain, 373-ft. above ground, 3047-ft. above sea level.

Latitude 33° 20' 02"
Longitude 112° 03' 42"

Transmitter: South Mountain.

Multichannel TV Sound: Stereo only.

Satellite Earth Stations: Transmit/receive; DX Engineering, Scientific-Atlanta, Standard Components receivers.

SNG Mobile Dish: Andrew Ku-band.

News Service: AP.

Ownership: New World Communications Group. (Group Owner).

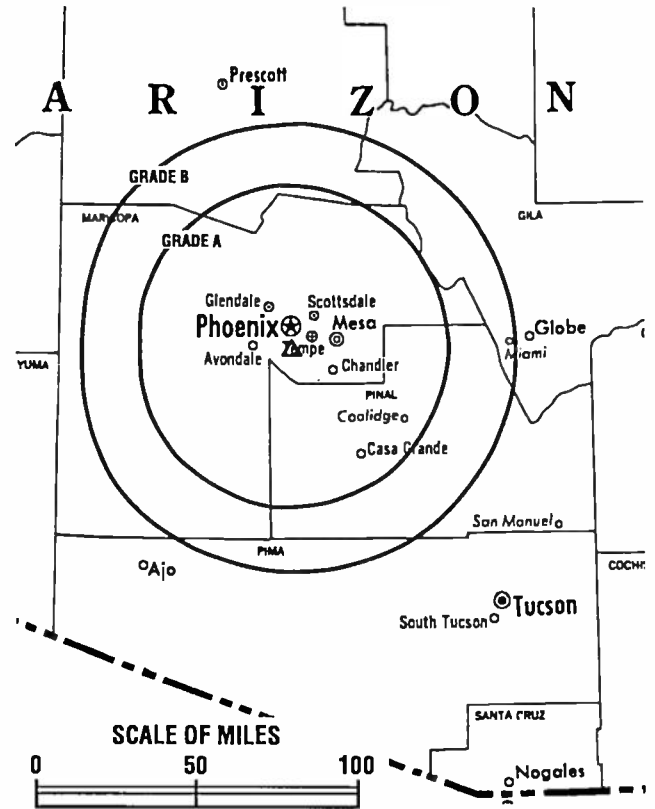
Began Operation: October 24, 1953 as share-time outlet with KOY-TV; on May 5, 1954 bought and merged KOY-TV (Television Digest, Vol. 10:12, 19). Gulf Broadcast Co. bought 48.1% interest in station from Gene Autry (Vol. 21:22), remainder from Thomas Chauncey & Homer Lane (Vol. 22:24). Sale approved by FCC Aug. 25, 1982. Sale to Taft Television & Radio Co. approved May 30, 1985 (Vol. 25:5, 20, 22). FCC approved sale to Great American Bcstg. Oct. 2, 1987 (Vol. 27:16, 18, 23, 30, 41). Sale to present owner approved July 15, 1994 (Vol. 34:19, 38).

Represented (sales): Harrington, Righter & Parsons Inc.

Represented (legal): Koteen & Naftalin.

Personnel:

Ronald J. Bergamo, President & General Manager.
Don Locke, Vice President, Sales.



KSAZ-TV BPCT-880208KE Granted 5/9/88 © American Map Corp., No. 14244

Thomas Dolan, Vice President, News.
Sandi Yost, Vice President, Programming & Production.
Karen Donner, Vice President, Business.
Al Hillstrom, Vice President, Engineering.
Joe Canty, National Sales Manager.

Highest 30 Sec. Rate: \$4200.

NETWORK BASE HOURLY RATE: \$1484.

City of License: Phoenix. **DMA:** Phoenix. **Rank:** 19.

Circulation ©1994 Nielsen. Coverage based on Nielsen study.

	Cable TV Households	Non-cable TV Households	Total TV Households
Station Totals	1,420,780	990,030	2,410,810
Average Weekly Circulation (1994)	504,162	422,937	935,994
Average Daily Circulation (1994)			576,107

Arizona—Phoenix

KTVK

Ch. 3

Network Service: None, independent.

Licensee: Media America Corp., Box 5068, Phoenix, AZ 85010.

Studio: 3435 N. 16th St., Phoenix, AZ 85016.

Mailing Address: Box 5068, Phoenix, AZ 85010.

Telephone: 602-263-3333. **Fax:** 602-263-3377.

Technical Facilities: Channel No. 3 (60-66 MHz). Authorized power: 100-kw visual, 15-kw aural. Antenna: Circularly polarized, 1778-ft. above av. terrain, 289-ft. above ground, 2949-ft. above sea level.

Latitude 33° 20' 01"
Longitude 112° 03' 45"

Transmitter: South Mountain, 7-mi. S of Phoenix.

Multichannel TV Sound: Stereo and separate audio program.

Satellite Earth Stations: Comtech, 5.5-meter C-band; Dalsat, 4.5-meter Ku-band; Scientific-Atlanta, 4.6-meter C-band; GE, 3.7-meter Ku-band; Ormni, Pinzone, Scientific-Atlanta receivers.

SNG Mobile Dish: Andrew, 3.7-meter Ku-band; Dalsat.

News Services: AP, UPI.

Ownership: Media America Corp.

Began Operation: February 28, 1955.

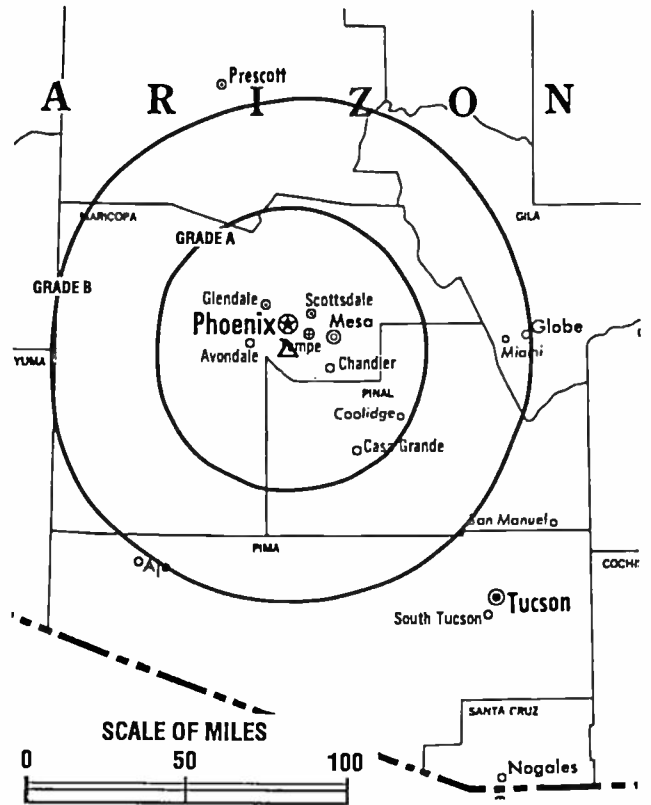
Represented (sales): TeleRep Inc.

Represented (legal): Wiley, Rein & Fielding.

Represented (engineering): Lohnes & Culver.

Personnel:

Delbert R. Lewis, President & Chief Executive Officer.
William Miller, Vice President & General Manager.
Jim Galvin, General Sales Manager.
Laurie Ficarra, Local Sales Manager.
John Matt-Gongara, National Sales Manager.
Phil Alvidrez, News Director.



KTVK BPCT-861112KE Granted 12/17/86 © American Map Corp., No. 14244

Bill Lawrence, Chief Engineer.
Sue Schwartz, Program Director.
Lynn Handley, Promotion Director.
Jim Tuton, Business Manager.

Highest 30 Sec. Rate: \$6000.

NETWORK BASE HOURLY RATE: \$925.

City of License: Phoenix. **DMA:** Phoenix. **Rank:** 19.

Circulation ©1994 Nielsen. Coverage based on Nielsen study.

	Cable TV Households	Non-cable TV Households	Total TV Households
Station Totals	1,420,050	989,500	2,409,550
Average Weekly Circulation (1994)	497,856	402,320	907,933
Average Daily Circulation (1994)			520,776

Arizona—Phoenix

KTVW-TV

Ch. 33

Network Service: Univision.

Licensee: KTVW License Partnership, 1901 Ave. of the Stars, Suite 680, Los Angeles, CA 90067.

Studio: 3019 E. Southern Ave., Phoenix, AZ 85040.

Telephone: 602-243-3333. Fax: 602-276-8658.

Technical Facilities: Channel No. 33 (584-590 MHz). Authorized power: 2290-kw max. visual, 229-kw max. aural. Antenna: 1710-ft. above av. terrain, 282-ft. above ground, 2912-ft. above sea level.

Latitude 33° 20' 00"
Longitude 112° 03' 46"

Transmitter: South Mountain, 8-mi. S of Phoenix City Hall.

Satellite Earth Station: Transmit/receive Scientific-Atlanta, 10-meter; Scientific-Atlanta receivers.

News Service: UPI.

Ownership: Perenchio TV Inc. (Group Owner).

Began Operation: September 2, 1979. Sale to Hallmark Cards by Reynold V. Anselmo, et al., approved by FCC May 17, 1989 (Television Digest, Vol. 29:3, 19, 20). Sale to present owners approved Sept. 23, 1992 (Vol. 32:40).

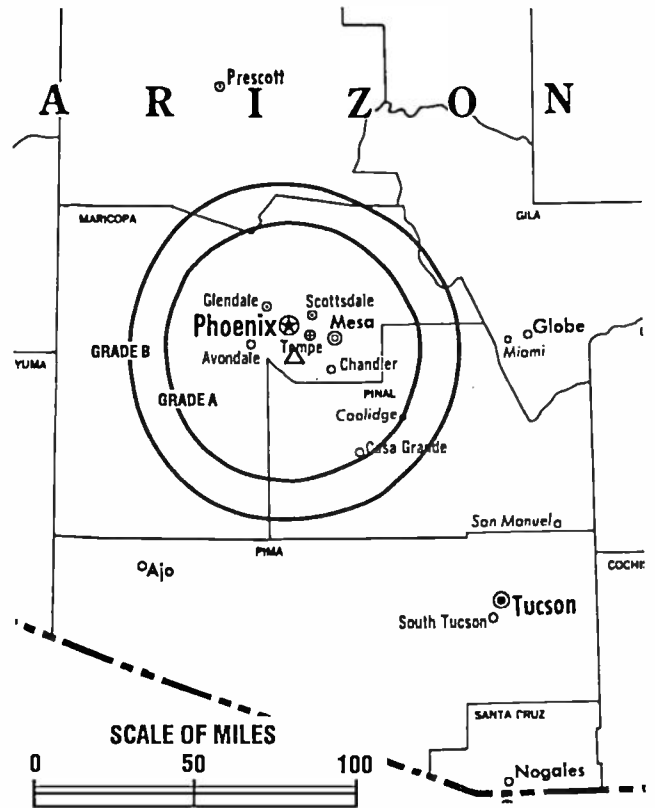
Represented (sales): Univision.

Represented (legal): Leventhal, Senter & Lerman.

Represented (engineering): Jules Cohen & Associates.

Personnel:

Ruben R. Luera, General Manager.
Blaine Decker, General Sales Manager.
Don Brown, Local Sales Manager.
Tom Kioski, Production Manager.
Carlos Jurado, News Director.
Virginia Luna, Program Director.



KTVW-TV BPC-4926 Granted 9/15/77

© American Map Corp., No. 14244

Bruce Sherman, Chief Engineer.
Laura Wright, Business Manager.

Highest 30 Sec. Rate: \$350.

City of License: Phoenix. DMA: Phoenix. Rank: 19.

Circulation ©1994 Nielsen. Coverage based on Nielsen study.

	Cable TV Households	Non-cable TV Households	Total TV Households
Station Totals	633,680	556,970	1,190,650
Average Weekly Circulation (1994)	13,495	41,622	55,077
Average Daily Circulation (1994)			34,927

Arizona—Phoenix

KUTP

Ch. 45

Network Service: None, independent.

Licensee: United Television Inc., 8501 Wilshire Blvd., Suite 340, Beverly Hills, CA 90211.

Studio: 4630 S. 33rd St., Phoenix, AZ 85040.

Telephone: 602-268-4500. Fax: 602-276-4082.

Technical Facilities: Channel No. 45 (656-662 MHz). Authorized power: 2750-kw max. visual, 275-kw max. aural. Antenna: 1792-ft. above av. terrain, 348-ft. above ground, 2966-ft. above sea level.

Latitude 33° 20' 01"
Longitude 112° 03' 32"

Transmitter: 8.3-mi. S of Phoenix in South Mountain Park.

Multichannel TV Sound: Stereo only.

Satellite Earth Stations: Scientific-Atlanta, 7-meter C-band; Scientific-Atlanta, 4.6-meter Ku-band; Scientific-Atlanta, M/A-Com, Agile receivers.

Ownership: United Television Inc. (Group Owner).

Began Operation: December 23, 1985.

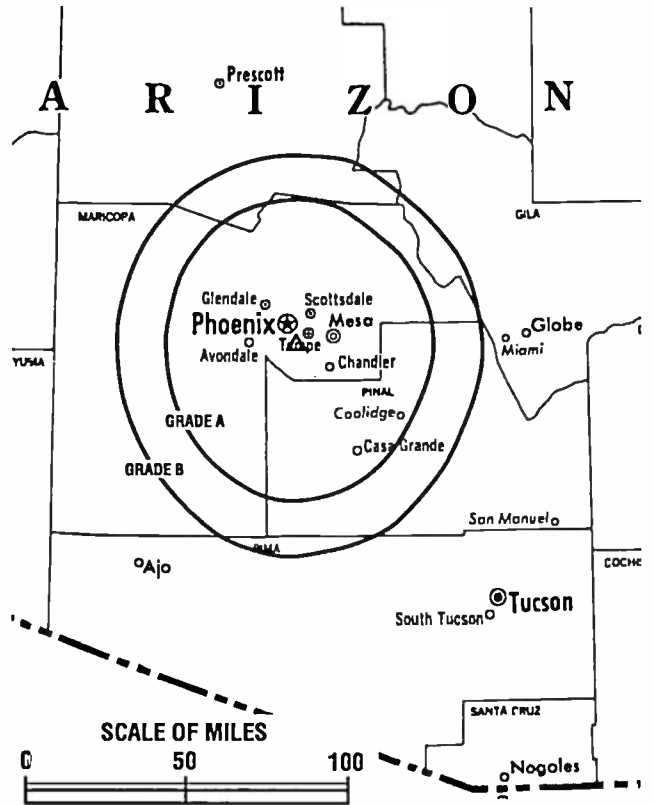
Represented (sales): Petry Television Inc.

Represented (legal): Wilmer, Cutler & Pickering.

Represented (engineering): Cohen, Dippell & Everist, P.C.

Personnel:

Robert Furlong, Vice President & General Manager.
Mike Durand, General Sales Manager.
Steve Banks, Local Sales Manager.
Seth Parker, Program Director.
Tom Foy, Chief Engineer.



KUTP BMPCT-850308KF Granted 4/19/85 © American Map Corp., No. 14244

Kathlene Riter, Promotion Director.
Don Mitchell, Business Manager.

Rates: On request.

City of License: Phoenix. DMA: Phoenix. Rank: 19.

Circulation ©1994 Nielsen. Coverage based on Nielsen study.

	Cable TV Households	Non-cable TV Households	Total TV Households
Station Totals	969,500	771,340	1,740,840
Average Weekly Circulation (1994)	308,098	267,983	581,255
Average Daily Circulation (1994)			202,548

Arizona—Prescott-Phoenix

KUSK

Ch. 7

Network Service: None, independent.

Licensee: KUSK Inc., 3211 Tower Rd., Prescott, AZ 86301-8890.

Studio: 3211 Tower Rd., Prescott, AZ 86301-8890.

Telephone: 602-778-6770. **Fax:** 602-445-5210.

Technical Facilities: Channel No. 7 (174-180 MHz). Authorized power: 8.71-kw visual, 1.74-kw aural. Antenna: 2814-ft. above av. terrain, 110-ft. above ground, 7930-ft. above sea level.

Latitude 34° 42' 17"
Longitude 112° 06' 55"

Transmitter: S peak of Mingus Mountain, 22-mi. ENE of Prescott.

Satellite Earth Stations: Harris, 6.2-meter C-band; RCA Americom, 4.5-meter Ku-band; Paracclipse, 3.5-meter C-band; Excalibur, Harris receivers.

News Service: CNN Headline News.

Ownership: KUSK Inc.

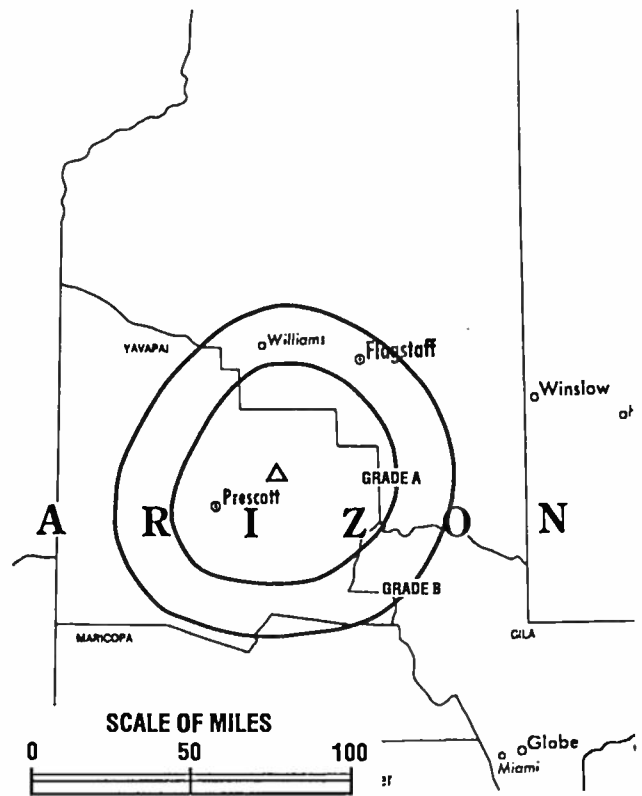
Began Operation: September 5, 1982.

Represented (legal): Leventhal, Senter & Lerman.

Represented (engineering): Hammett & Edison Inc.

Personnel:

William H. Sauro, President.
Richard Howe, Vice President & General Manager.
Patricia Gray, Vice President & Program Operations Manager.
Julia Ramirez, Business Manager.
Wally Macomber, Chief Engineer.
Leza Dandos, Production Manager.



KUSK BPCT-790618KG Granted 1/7/80

© American Map Corp., No. 14244

Highest 30 Sec. Rate: \$150.

City of License: Prescott. **DMA:** Phoenix. **Rank:** 19.

Circulation ©1994 Nielsen. Coverage based on Nielsen study.

	Cable TV Households	Non-cable TV Households	Total TV Households
Station Totals	520,280	471,260	991,540
Average Weekly Circulation (1994)	10,818	14,110	24,603
Average Daily Circulation (1994)			6,069

Arizona—Tucson

KGUN

Ch. 9

Network Service: ABC.

Licensee: Lee Enterprises Inc., 130 E. 2nd St., Davenport, IA 52801.

Studio: 7280 E. Rosewood, Tucson, AZ 85710.

Telephone: 602-722-5486. Fax: 602-290-7636.

Technical Facilities: Channel No. 9 (186-192 MHz). Authorized power: 110-kw visual, 21.9-kw aural. Antenna: 3720-ft. above av. terrain, 240-ft. above ground, 8781-ft. above sea level.

Latitude 32° 24' 54"
Longitude 110° 42' 59"

Transmitter: Mount Bigelow, 20-mi. NE of Tucson.

Multichannel TV Sound: Stereo only.

Satellite Earth Stations: Andrew, 7.1-meter C-band; Andrew, 4.5-meter C-band; Comtech, 4.5-meter C-band; Prodelin, 3.6-meter C-band; RCA Americom, 4.5-meter Ku-band; Andrew, Avantek, M/A-Com, RCA receivers.

News Service: AP.

Ownership: Lee Enterprises Inc. (Group Owner).

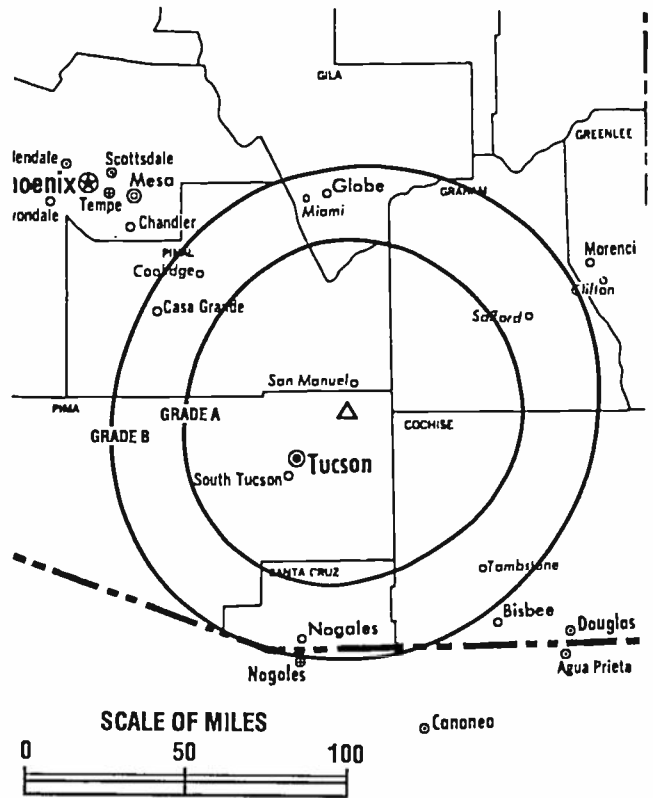
Began Operation: June 3, 1956. H. U. Garrett group's purchase of station from D. W. Ingram approved Dec. 19, 1956 (Television Digest, Vol. 12:51). Sale to Henry S. Hilberry & associates by H. U. Garrett group approved by FCC Dec. 14, 1960 (Vol. 16:45, 51). Sale to Gilmore Bcstg. Corp. of Arizona by Hilberry group along with WEHT(TV), Evansville, IN approved July 15, 1964 (Vol. 4:26, 29). Sale by Gilmore to May Broadcasting Co. approved July 31, 1968 (Vol. 8:15, 34). Sale to present owner by May Bcstg. Co. approved by FCC Nov. 7, 1986.

Represented (sales): Katz Continental Television.

Represented (legal): Reed, Smith, Shaw & McClay.

Personnel:

Karen Lee Rice, General Manager.
Andrew Stewart, General Sales Manager.
Joe DeCarlo, Local Sales Manager.
Bill Cummings, News Director.
Karen Weimer, Business Manager.



KGUN BPCT-4655 Granted 11/27/73

© American Map Corp., No. 14244

Martin Glos, Chief Engineer.
Debra Hastings, Programming & Production Manager.
De Hasselbacher, Human Resources.

Highest 30 Sec. Rate: \$2000.

NETWORK BASE HOURLY RATE: \$578.

City of License: Tucson. DMA: Tucson. Rank: 81.

Circulation ©1994 Nielsen. Coverage based on Nielsen study.

	Cable TV Households	Non-cable TV Households	Total TV Households
Station Totals	777,130	631,800	1,408,930
Average Weekly Circulation (1994)	175,012	115,869	298,974
Average Daily Circulation (1994)			178,113

Arizona—Tucson

KHRR

Ch. 40

Network Service: Telemundo.

Licensee: Hispanic Broadcasters of Tucson, 2919 E. Broadway, Suite 110, Tucson, AZ 85716.

Telephone: 602-322-6888. Fax: 602-881-7926.

Technical Facilities: Channel No. 40 (626-632 MHz). Authorized power: 1534-kw max. visual, 153.4-kw max. aural. Antenna: 2029-ft. above av. terrain, 180-ft. above ground, 4539-ft. above sea level.

Latitude 32° 14' 55.25"
Longitude 111° 06' 57.18"

Transmitter: Tucson Mountain, near Tucson.

Multichannel TV Sound: Stereo only.

Satellite Earth Stations: United Satellite Systems, 7-meter C-band; RCA, 5-meter Ku-band; M/A-Com, Scientific-Atlanta receivers.

Ownership: Jay S. Zucker.

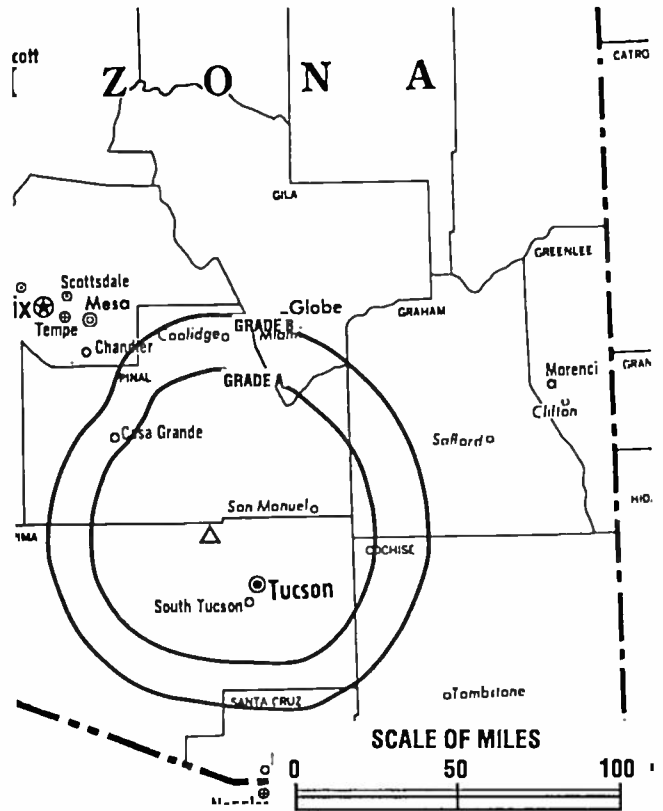
Began Operation: January 1, 1985. Left air October 17, 1989. Returned to air July 1, 1992. Assignment of license from Les Von Eberstein, trustee to Jay S. Zucker approved by FCC Oct. 16, 1991.

Represented (sales): Telemundo.

Represented (legal): Shainis & Peltzman.

Personnel:

Jay S. Zucker, General Manager.
Patty Ruiz, General Sales Manager.
Diane Brogna, Business Manager.
Lupita Celaya, Promotion Director.
Melinda Miranda Zucker, Program Director.
Dale Taylor, Chief Engineer.
Lupe Lopez, Traffic Manager.



KHRR BMPCT-840523KJ Granted 9/21/84 © American Map Corp., No. 14244

Highest 30 Sec. Rate: \$120.

City of License: Tucson. DMA: Tucson. Rank: 81.

Circulation ©1994 Nielsen. Coverage based on Nielsen study.

	Cable TV Households	Non-cable TV Households	Total TV Households
Station Totals	169,340	117,900	287,240
Average Weekly Circulation (1994)	10,057	10,093	19,973
Average Daily Circulation (1994)			10,795

Arizona—Tucson

KMSB-TV

Ch. 11

Network Service: Fox.

Licensee: Mountain States Bcstg. Inc., 1855 N. 6th Ave., Tucson, AZ 85705.

Studio: 1855 N. 6th Ave., Tucson, AZ 85705.

Telephone: 602-770-1123.

Technical Facilities: Channel No. 11 (198-204 MHz). Authorized power: 316-kw visual, 31.6-kw aural. Antenna: 1663-ft. above av. terrain, 187-ft. above ground, 6056-ft. above sea level.

Latitude 31° 42' 18"
Longitude 110° 55' 26"

Transmitter: 2.5-mi. NW of Mount Hopkins.

Satellite Earth Stations: Comtech, 5-meter Ku & C-band; Scientific-Atlanta, 5-meter C-band; RCA Americom, 3-meter Ku-band; Scientific-Atlanta receivers.

News Service: Conus.

Ownership: Providence Journal Broadcasting Corp. (Group Owner).

Began Operation: February 1, 1967. Sale to present owners by Roadrunner TV Ltd. Partnership approved by FCC Nov. 19, 1984. Previous sale by I.B.C. (Danny Thomas, et al.) approved by FCC Nov. 16, 1976 (Television Digest, Vol. 24:12, 40).

Represented (sales): TeleRep Inc.

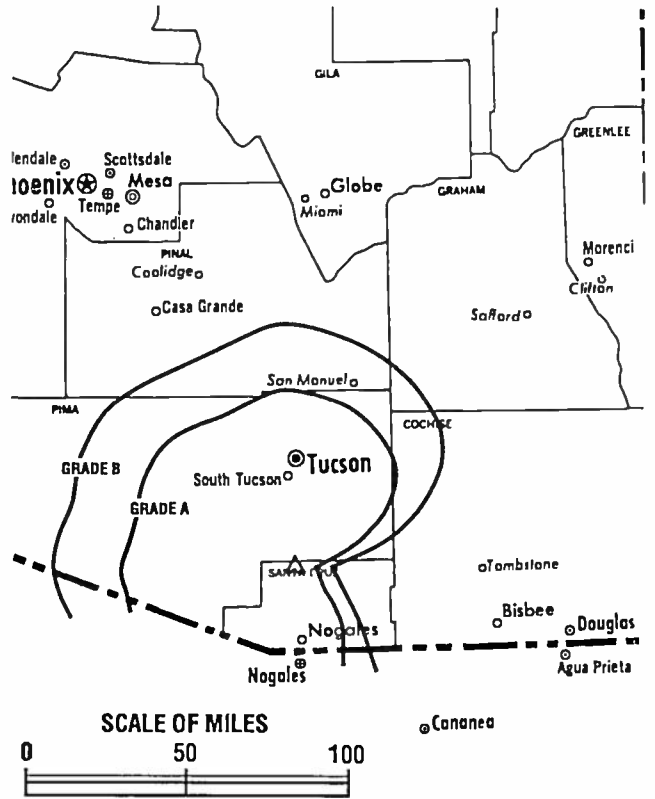
Represented (legal): Covington & Burling.

Represented (engineering): A. D. Ring, P.C.

Personnel:

Kenneth Middleton, President & General Manager.
Allen Trattner, General Sales Manager.
Doug McClure, Local Sales Manager.
Roy Mitchell, Chief Engineer.
Louis Medran, Production Manager.
Harry West, Programming Director.
Doug Gervais, Promotion Director.
Allen Canfield, Business Manager.

Rates: On request.



KMSB-TV BPCT-880510KE Granted 6/24/88 © American Map Corp., No. 14244

City of License: Tucson. DMA: Tucson. Rank: 81.

Circulation ©1994 Nielsen. Coverage based on Nielsen study.

	Cable TV Households	Non-cable TV Households	Total TV Households
Station Totals	730,150	600,150	1,330,300
Average Weekly Circulation (1994)	134,037	79,803	213,856
Average Daily Circulation (1994)			98,847

**THE
TED HEPBURN
COMPANY**

We were the broker
in the 1985 sale of
KMSB-TV

Ted Hepburn, President Todd Hepburn, Vice-President
325 Garden Rd., Palm Beach, FL 33480 (407) 863-8995
P.O. Box 43263, Cincinnati, OH 45243-0263 (513) 271-5400

Arizona—Tucson

KOLD-TV

Ch. 13

Network Service: CBS.

Licensee: New Vision Television Licenses of Tucson Inc., 5784 Lake Crest Dr., Suite 290, Atlanta, GA 30328.

Studio: 115 W. Drachman St., Tucson, AZ 85705.

Telephone: 602-629-8553. **Fax:** 602-624-2511.

Technical Facilities: Channel No. 13 (210-216 MHz). Authorized power: 302-kw visual. Antenna: 2041-ft. above av. terrain, 187-ft. above ground, 4555-ft. above sea level.

Latitude 32° 14' 56"
Longitude 111° 06' 58"

Transmitter: 11.5-mi. WNW of Tucson, in the Tucson Mountains.

Satellite Earth Stations: Scientific-Atlanta, 7-meter C-band; Scientific-Atlanta, 4.6-meter C-band; AFC, 4-meter Ku-band; SatCom, 5-meter Ku-band; Uniden, 3-meter C-band; M/A-Com, Omni, Scientific-Atlanta receivers.

News Services: AP, CBS, CNN.

Ownership: New Vision Television (Group Owner).

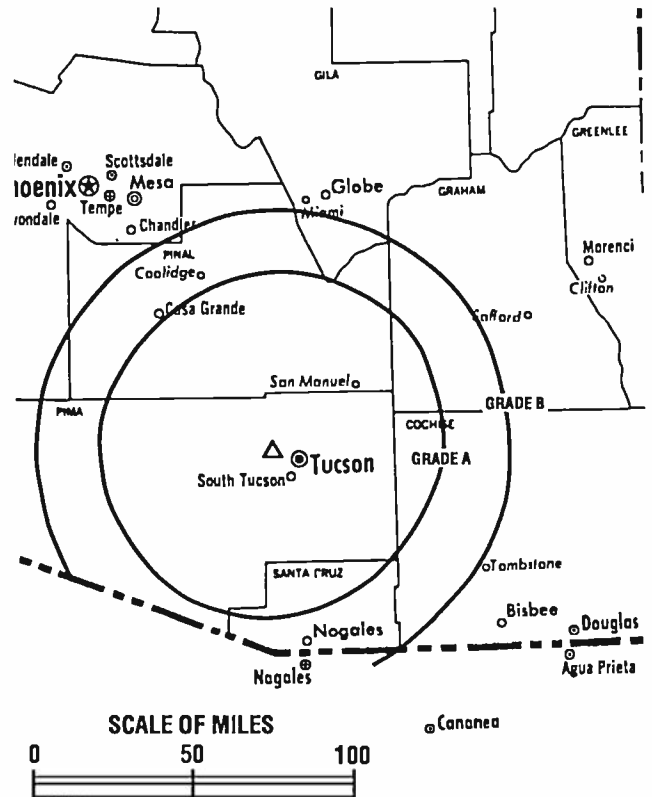
Began Operation: January 13, 1953. Sale to Evening News Assn. by Gene Autry & assoc. approved by FCC May 21, 1969 (Television Digest, Vol. 9:15, 20). Sale to Knight-Ridder approved Jan. 13, 1986 (Vol. 26:3). Sale to News Press & Gazette Co. approved by FCC April 26, 1989 (Vol. 29:9). Sale to present owner approved December 27, 1993.

Represented (sales): Seitel Inc.

Represented (legal): Wiley, Rein & Fielding.

Personnel:

David J. Joseph, General Manager.
Scott McBride, General Sales Manager.
Sherrle Freitag, Local Sales Manager.
Matt Malyn, News Manager.



KOLD-TV BPCT-900726KF Granted 1/25/91 © American Map Corp., No. 14244

Michele Dyer, Director, Station Operations.
Linda Morgan, Business Manager.

Highest 30 Sec. Rate: \$1000.

City of License: Tucson. **DMA:** Tucson. **Rank:** 81.

Circulation ©1994 Nielsen. Coverage based on Nielsen study.

	Cable TV Households	Non-cable TV Households	Total TV Households
Station Totals	718,150	599,270	1,317,420
Average Weekly Circulation (1994)	167,982	108,139	277,623
Average Daily Circulation (1994)			158,367

Arizona—Tucson

KTTU-TV

Ch. 18

Network Service: None, independent.

Licensee: Clear Channel Television Licenses Inc., 200 Concord Plaza, Suite 600, San Antonio, TX 78265-9512.

Studio: 1855 N. 6th Ave., Tucson, AZ 85705.

Telephone: 602-624-0180.

Technical Facilities: Channel No. 18 (494-500 MHz). Authorized power: 2510-kw max. visual, 251-kw max. aural. Antenna: 1970-ft. above av. terrain, 200-ft. above ground, 4560-ft. above sea level.

Latitude 32° 14' 55"
Longitude 110° 06' 57"

Transmitter: Tucson Mountains.

Satellite Earth Stations: BMS, 5-meter C-band; RCA, 4.6-meter Ku-band; M/A-Com, Microdyne receivers.

Ownership: Clear Channel Television Inc. (Group Owner).

Began Operation: December 31, 1984. Sale to present owner by Diocese of Tucson approved by FCC Jan. 11, 1989 (Television Digest, Vol. 28:46).

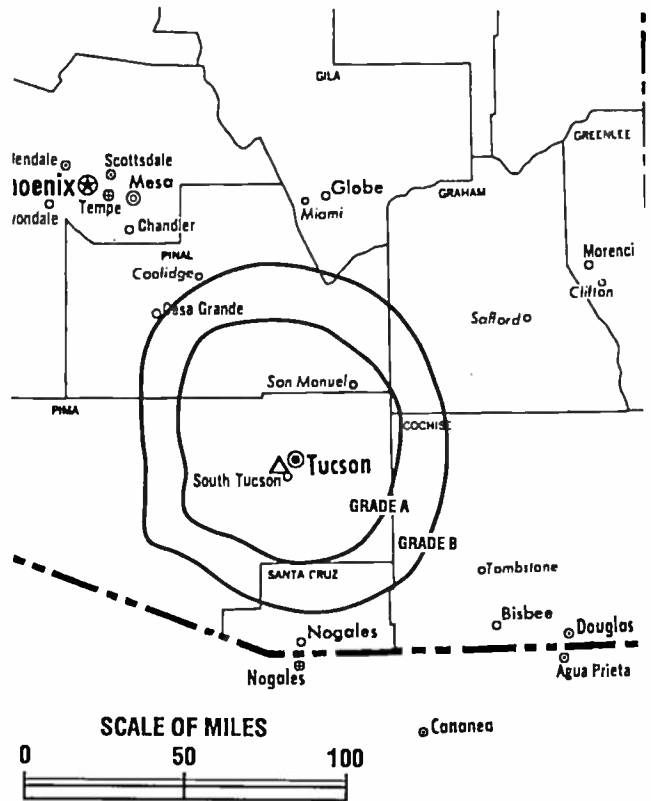
Represented (sales): Settel Inc.

Represented (legal): Cohn & Marks.

Represented (engineering): Marsand Inc.

Personnel:

Jack Jacobson, General Manager.
Allen Trattner, General Sales Manager.
Doug McClure, National Sales Manager.
Harry West, Program Director.
Doug Gervase, Promotion Director.
Roy Mitchell, Chief Engineer.
Allen R. Canfield, Business Manager.



KTTU-TV BMPCT-840522KI Granted 7/31/84 © American Map Corp., No. 14244

Lou Medran, Production Manager.
Dolores Furtado, Traffic Manager.

Highest 30 Sec. Rate: \$120.

City of License: Tucson. DMA: Tucson. Rank: 81.

Circulation ©1994 Nielsen, Coverage based on Nielsen study.

	Cable TV Households	Non-cable TV Households	Total TV Households
Station Totals	668,240	567,280	1,235,520
Average Weekly Circulation (1994)	68,056	57,406	124,995
Average Daily Circulation (1994)			40,087

Arizona—Tucson

KVOA-TV

Ch. 4

Network Service: NBC.

Licensee: KVOA Communications Inc., 134 Columbus St., Charleston, SC 29403.

Studio: 209 W. Elm St., Tucson, AZ 85705.

Telephones: 602-792-2270; 602-624-2477. Fax: 602-620-1309.

Technical Facilities: Channel No. 4 (66-72 MHz). Authorized power: 35-kw visual, 6.92-kw aural. Antenna: 3680-ft. above av. terrain, 374-ft. above ground, 8897-ft. above sea level.

Latitude	32°	24'	56.00"
Longitude	110°	42'	48.50"

Transmitter: Mount Bigelow, 18-mi. NE of Tucson.

Multichannel TV Sound: Stereo only.

Satellite Earth Stations: SatCom, 7-meter C-band; RCA Americom, 4.5-meter Ku-band; Harris, 6.1-meter Ku-band; Comtech, 5-meter Ku & C-band; Harris, 4.5-meter Ku-band; Standard, Omni receivers.

SNG Mobile Dish: Andrew, 2.57-meter Ku-band.

News Services: AP, NBC, Conus, CNN.

Ownership: Evening Post Publishing Co. (Group Owner).

Began Operation: September 27, 1953. Sale to present owners by H & C Communications approved Oct. 28, 1993 (Television Digest, Vol. 33:14). Previous sale by Donald R. Diamond, Richard L. Bloch, et al., approved by FCC June 28, 1982. Previous sale by Pulitzer Publishing approved by FCC Nov. 24, 1972. Sale to Pulitzer Publishing by WGAL TV (Steinman) approved by FCC July 31, 1968 (Vol. 8:34). Previous sale by Alvarado Television Co. Inc. approved Jan. 23, 1963. Merger with KOAT-TV, Albuquerque, approved Sept. 30, 1959 (Vol. 15:34, 40). Sale to Clinton McKinnon by A. M. Caldwell, Walter Stiles & associates approved Feb. 6, 1957 (Vol. 12:51; 13:6).

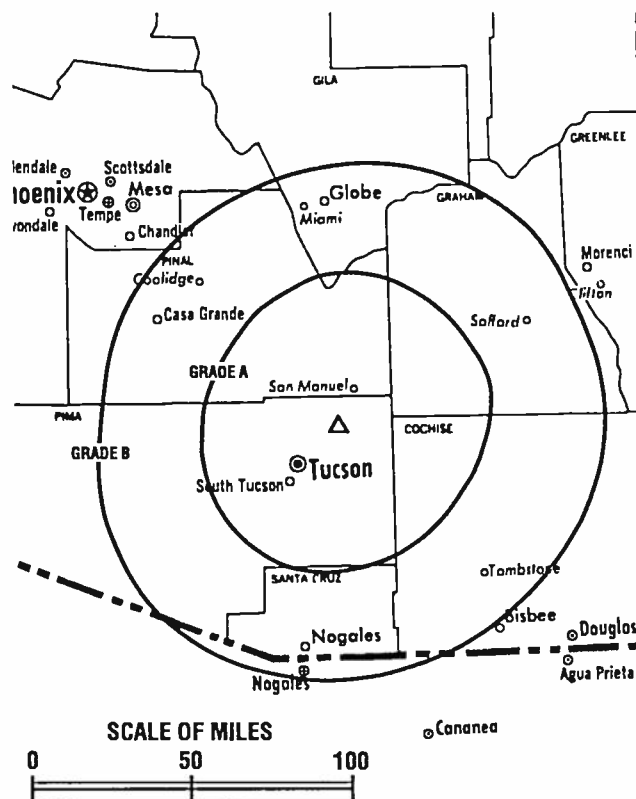
Represented (sales): Petry Television Inc.

Represented (legal): Dow, Lohnes & Albertson.

Represented (engineering): Jules Cohen & Associates, P.C.

Personnel:

Jon F. Ruby, President & General Manager.
 Bob Manown, General Sales Manager.
 David Hatfield, Program Director.



KVOA-TV BPCT-2685 Granted 12/2/59 © American Map Corp., No. 14244

Ralph S. Turk, Chief Engineer.
 Sandra Anundson, Business Manager.
 David Kerrigan, Production Manager.
 Mick Jensen, News Director.
 Lou Straight, Local Sales Manager.
 Jodi Thompson, Promotion Director.

Rates: On request.

NETWORK BASE HOURLY RATE: \$965.

City of License: Tucson. DMA: Tucson. Rank: 81.

Circulation ©1994 Nielsen. Coverage based on Nielsen study.

	Cable TV Households	Non-cable TV Households	Total TV Households
Station Totals	755,320	620,290	1,375,610
Average Weekly Circulation (1994)	171,826	115,205	290,358
Average Daily Circulation (1994)			176,364

Arizona—Yuma

KSWT

Ch. 13

Network Service: ABC, Telemundo.

Licensee: KB Media Inc., 1301 3rd Ave., Yuma, AZ 85364.

Studio: 1301 S. 3rd Ave., Yuma, AZ 85364.

Telephone: 602-782-5113. Fax: 602-782-0320.

Technical Facilities: Channel No. 13 (210-216 MHz). Authorized power: 316-kw visual, 31.6-kw aural. Antenna: 1560-ft. above av. terrain, 403-ft. above ground, 2528-ft. above sea level.

Latitude 33° 03' 17.40"
Longitude 114° 49' 34.20"

Transmitter: Black Mountain, 17.5-mi. N of Ogilby, CA.

Multichannel TV Sound: Stereo only.

Satellite Earth Stations: Harris, 7-meter C-band; M/A-Com, 4.2-meter Ku-band; Drexel, Harris, M/A-Com receivers.

News Services: AP, ABC.

Ownership: KB Media Inc.

Began Operation: December 3, 1963. FCC approved sale to present owners May 2, 1991. Sale to Beacon Communications by Service Bcstrs. approved by FCC July 27, 1983. Sale to Service by Robert W. Crites, et al., approved by FCC Oct. 19, 1977. Previous sale by Combined Communications approved Aug. 2, 1973 (Television Digest, Vol. 12:41; 13:33). Merger with KTAR Bcstg. to form Combined Communications Corp. approved Oct. 22, 1969. Previous sale by Robert W. Crites and John & Helen Noga approved Jan. 19, 1967.

Represented (sales): Katz Continental Television; Telemundo.

Personnel:

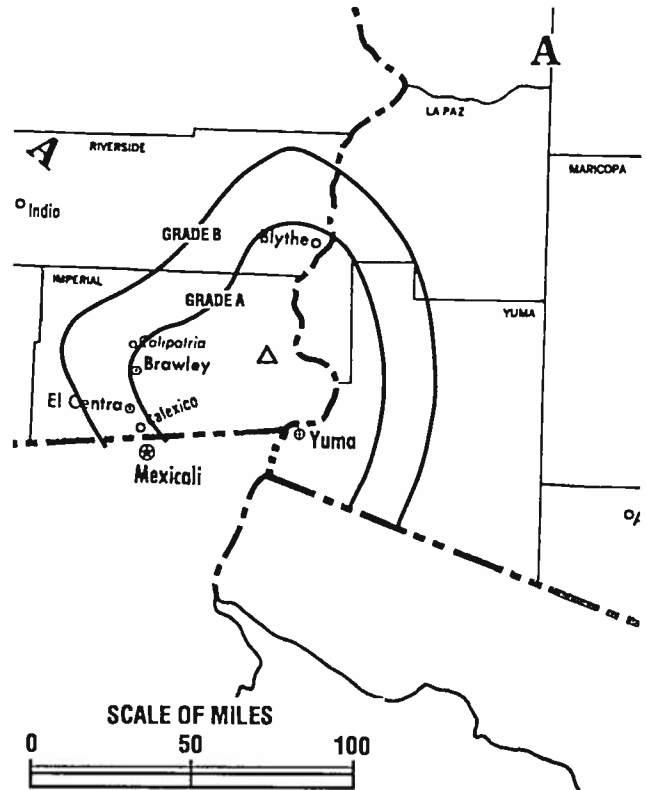
Peter Padilla, Vice President & General Manager.

Ashley Webster, News Director.

Jerry W. Rosner, Promotion & Production Manager.

Debi Lampe, Accounting Manager.

Gail Chango, Traffic Manager.



KSWT BPCT-5063 Granted 8/15/77

© American Map Corp., No. 14244

Highest 30 Sec. Rate: \$174.

NETWORK BASE HOURLY RATE: \$50.

City of License: Yuma. DMA: Yuma-El Centro. Rank: 177.

Circulation ©1994 Nielsen. Coverage based on Nielsen study.

	Cable TV Households	Non-cable TV Households	Total TV Households
Station Totals	1,650,930	841,130	2,492,060
Average Weekly Circulation (1994)	46,550	17,395	63,606
Average Daily Circulation (1994)			33,542

Arizona—Yuma

KYMA

Ch. 11

Network Service: NBC.

Licensee: Yuma Bcstg. Co., Box 550, Yuma, AZ 85366.

Studio: 1385 S. Pacific Ave., Yuma, AZ 85365.

Telephone: 602-782-1111. **Fax:** 602-782-5401.

Technical Facilities: Channel No. 11 (198-204 MHz). Authorized power: 316-kw visual, 63.2-kw aural. Antenna: 1617-ft. above av. terrain, 518-ft. above ground, 2536-ft. above sea level.

Latitude	33°	03'	17"
Longitude	114°	49'	39"

Transmitter: Black Mountain, 25-mi. NW of Yuma.

Ownership: Sunbelt Broadcasting Co. (Group Owner).

Began Operation: January 22, 1988.

Represented (sales): Blair Television.

Represented (legal): Dow, Lohnes & Albertson.

Represented (engineering): Lohnes & Culver.

Personnel:

Bruce Franzen, Vice President & General Manager.

Jack O'Connor, Local Sales Manager.

Richard Wellman, Chief Engineer.

Ken Booth, News Director.

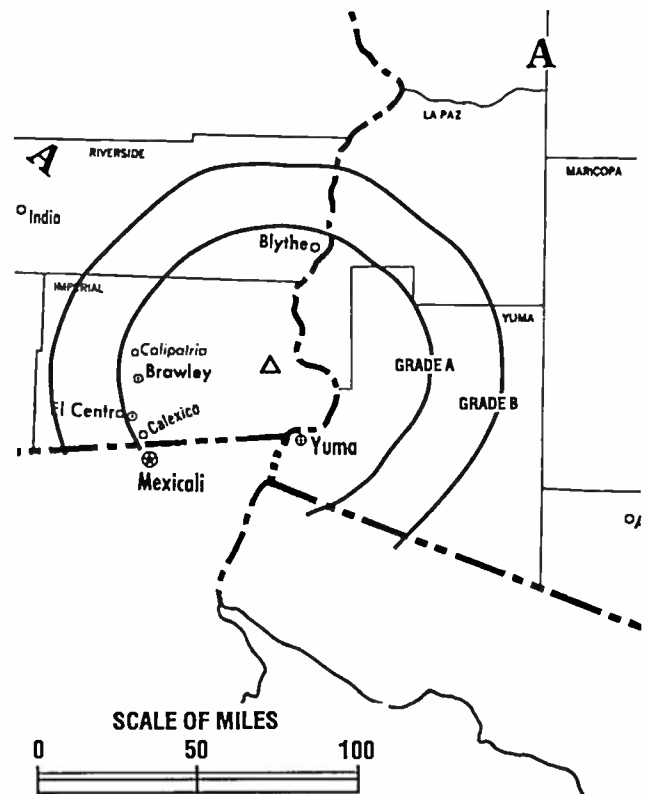
Cathy Dafoe, Program Director.

Karna Smith, Production Manager.

Wanda Langejans, Accounting Manager.

Linda House, Traffic Manager.

Rates: On request.



KYMA BMPCT-871116KG Granted 12/11/87 © American Map Corp., No. 14244

City of License: Yuma. **DMA:** Yuma-El Centro. **Rank:** 177.

Circulation ©1994 Nielsen. Coverage based on Nielsen study.

	Cable TV Households	Non-cable TV Households	Total TV Households
Station Totals	875,270	225,940	1,101,210
Average Weekly Circulation (1994)	45,920	16,940	62,867
Average Daily Circulation (1994)			35,461

Arizona—Yuma-Mexicali, Mexico

XHBC-TV

Ch. 3

Network Service: Univision.

Licensee: Televisora de Mexicali S.A., Ave. Madero 714 Altos, Baja California, Mexico.

Mailing Address: Box 7, Calexico, CA 92231.

Technical Facilities: Channel No. 3 (60-66 MHz). Authorized power: 100-kw visual, 26-kw aural. Antenna: 650-ft. above av. terrain.

Transmitter: Mexicali, Mexico.

Began Operation: October 6, 1975.

Represented (sales): Univision; Katz Hispanic Media.

Personnel:

Raul Sanchez de Aparicio, Manager.

Rates: On request.

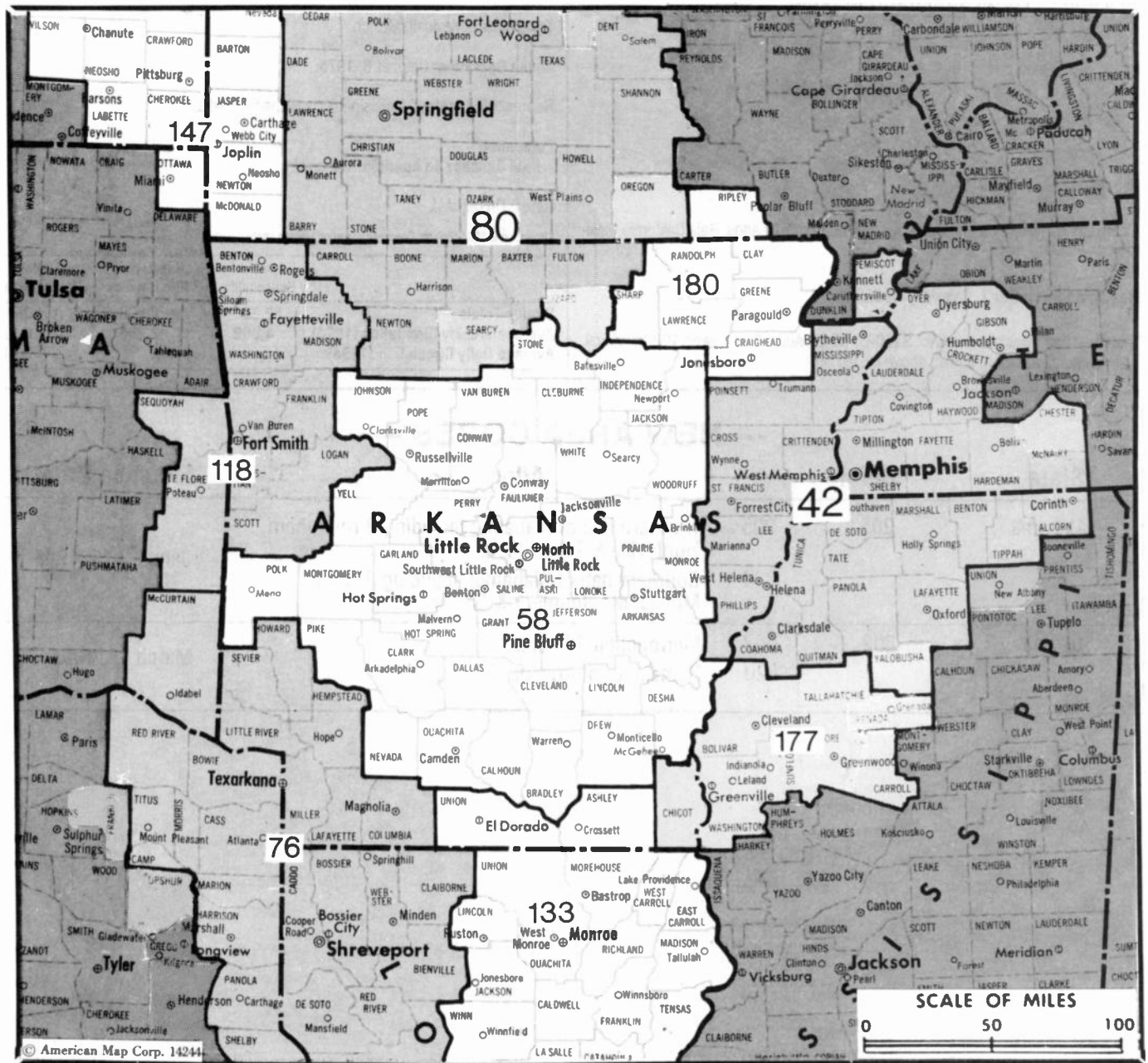
Circulation ©1994 Nielsen. Coverage based on Nielsen study.

	Cable TV Households	Non-cable TV Households	Total TV Households
Station Totals	52,820	20,670	73,490
Average Weekly Circulation (1994)	4,009	2,265	6,279
Average Daily Circulation (1994)			2,841

— NEW AREA CODES —

State	Before	After	Effective Date
Alabama	205	205 Northern half of Alabama; including Birmingham, Huntsville & Tuscaloosa.	January 15, 1995
		334 Southern half of Alabama; including Auburn, Mobile, Montgomery & Selma.	
Arizona	602	602 Metropolitan Phoenix.	March 19, 1995
		520 Remainder of Arizona.	

Arkansas



MARKET	NIELSEN DMA TV HOUSEHOLDS	RANK	MARKET AREA COMMERCIAL STATIONS
Memphis, TN	605,930	42	WBUY (40), WHBQ-TV (13), WLMT (30), WMC-TV (5), WPTY-TV (24), WREG-TV (3)
Little Rock-Pine Bluff, AR	471,910	58	KARK-TV (4), KASN (38), KATV (7), KLRT (16), KTHV (11), KVTN (25)
Shreveport, LA	352,890	76	KMSS-TV (33), KSLA-TV (12), KTAL-TV (6), KTBS-TV (3), KWLB (45)
Springfield, MO	337,880	80	KDEB-TV (27), KOLR (10), KSPR (33), KYTV (3)
Fort Smith, AR	200,980	118	KFAA (51), KFSSM-TV (5), KHBS (40), KHOG-TV (29), KPOM-TV (24)
Monroe, LA-El Dorado, AR	167,720	133	KARD (14), KMCT-TV (39), KNOE-TV (8), KTVE (10)
Joplin, MO-Pittsburg, KS	140,100	147	KKFT (20), KOAM-TV (7), KODE-TV (12), KSNF (16)
Greenwood-Greenville, MS	76,960	177	WABG-TV (6), WXVT (15)
Jonesboro, AR	72,260	180	KAIT-TV (8)

State Cross Reference List

Communities that receive programs of stations that are located elsewhere.

KTVE, El Dorado	See Monroe, LA
KPOM-TV, Fayetteville	See Fort Smith, AR
KASN, Little Rock	See Pine Bluff, AR
KVTN, Little Rock	See Pine Bluff, AR

Arkansas Station Totals as of November 1, 1994

	VHF	UHF	TOTAL
Commercial Television Stations	5	7	12
Educational Television Stations	4	2	6
	9	9	18

If market-by-market information about competitive video media would be important to you, look for the *FACTBOOK Supplement...*

COMPETING VIDEO MEDIA: A Market-By-Market Guide

...from the series of **FACTBOOK Supplements**...so moderately priced, you can afford to buy copies for your entire staff or sales force.



FOR FURTHER INFORMATION call our Circulation Department collect • 202-872-9200

Arkansas—Fayetteville-Springdale

KHOG-TV

Ch. 29

(Satellite of KHBS, Fort Smith, AR)

Network Service: ABC.

Licensee: Sigma Broadcasting Inc., Box 4150, Fort Smith, AR 72914.

Studio: See KHBS, Fort Smith

Telephone: 501-521-1010. Fax: 501-521-9124.

Technical Facilities: Channel No. 29 (560-566 MHz). Authorized power: 1410-kw max. visual. Antenna: 886-ft. above av. terrain, 528-ft. above ground, 2323-ft. above sea level.

Latitude 36° 00' 57"
Longitude 94° 04' 59"

Transmitter: Robinson Mountain, 5-mi. SE of Fayetteville.

News Services: ABC, AP.

Ownership: Sigma Broadcasting Inc.

Began Operation: February 8, 1969. Left air Dec. 7, 1973. Sale to George T. Hemreich by Paul W. Milam Sr., et al., approved by FCC April 30, 1975. Resumed operation Dec. 8, 1977 (Television Digest, Vol. 17:50). Sale to present owners approved Feb. 19, 1985.

Represented (sales): Petry Television Inc.

Represented (legal): Arter & Hadden.

Represented (engineering): Jules Cohen & Associates, P.C.

Personnel:

Darrel E. Cunningham, General Manager.

Cliff Walker, Station Manager.

Jarrell Wyatt, General Sales Manager.



KHOG-TV BPCT-920625KF Granted 9/11/92 © American Map Corp., No. 14244

Sonny Hildebrand, Local Sales Manager.
Les Bach, Chief Engineer.

Highest 30 Sec. Rate: \$500.

City of License: Fayetteville. DMA: Fort Smith. Rank: 118.

Circulation ©1994 Nielsen. Coverage based on Nielsen study.

	Cable TV Households	Non-cable TV Households	Total TV Households
Station Totals	151,190	107,890	259,080
Average Weekly Circulation (1994)	51,144	24,652	79,180
Average Daily Circulation (1994)			50,157

Arkansas—Fort Smith

KFSM-TV

Ch. 5

Network Service: CBS.

Licensee: The Times Southwest Broadcasting Inc., Box 369, Fort Smith, AR 72902.

Studio: 318 N. 13th St., Fort Smith, AR 72901.

Telephone: 501-783-3131.

Technical Facilities: Channel No. 5 (76-82 MHz). Authorized power: 100-kw visual, 12.7-kw aural. Antenna: 1260-ft. above av. terrain, 1173-ft. above ground, 1986-ft. above sea level.

Latitude 35° 30' 43"
Longitude 94° 21' 38"

Transmitter: 9.5-mi. NNE of Fort Smith.

Multichannel TV Sound: Stereo only.

Satellite Earth Stations: Scientific-Atlanta, 7-meter C-band; Andrew, 4.6-meter Ku-band; Scientific-Atlanta receivers.

News Services: AP, CBS.

Ownership: The New York Times Co. (Group Owner).

Began Operation: December 3, 1956. Sale to George T. Hemreich and Harry Pollock-Harry Newton Co. by Salome Nakdimen as administrator for husband's estate approved by FCC Feb. 27, 1957 and June 27, 1957 (Television Digest, Vol. 13:9, 26). Pollock's purchase of 50% from George T. Hemreich approved by FCC March 5, 1958 (Vol. 14:6, 10). Sale of 51% by Harry Pollock to Donald Reynolds (who earlier had acquired 49%) approved by FCC Jan. 7, 1959 (Vol. 14:36, 52; 15:2). Sale to Buford Television by Donald Reynolds approved by FCC April 4, 1973 (Vol. 12:38; 13:15). Sale to present owner approved July 31, 1979 (Vol. 19:4).

Represented (sales): Katz Continental Television.

Represented (legal): Koteen & Naftalin.

Represented (engineering): Jules Cohen & Associates.

Personnel:

Robert Eoff, President & General Manager.
Gene Graham, Vice President & General Sales Manager.



KFSM-TV BPCT-2980 Granted 1/22/65

© American Map Corp., No. 14244

Mark Howell, Vice President & Controller.
Bur Edson, News Director.
Larry Duncan, Chief Engineer.
Mary Lee Frase, Promotion Manager.
Jim Bell, Marketing Director.

Rates: On request.

City of License: Fort Smith. DMA: Fort Smith. Rank: 118.

Circulation ©1994 Nielsen. Coverage based on Nielsen study.

	Cable TV Households	Non-cable TV Households	Total TV Households
Station Totals	232,900	184,070	416,970
Average Weekly Circulation (1994)	115,551	63,200	183,956
Average Daily Circulation (1994)			119,426

Arkansas—Fort Smith

KHBS

Ch. 40

(Operates satellite KHOG-TV, Fayetteville-Springdale, AR)

Network Service: ABC.

Licensee: Sigma Broadcasting Inc., Box 4150, Fort Smith, AR 72914.

Studio: 2415 N. Albert Pike, Fort Smith, AR 72904.

Telephone: 501-783-4040. Fax: 501-785-5375; 501-783-0550.

Technical Facilities: Channel No. 40 (626-632 MHz). Authorized power: 3160-kw max. visual, 316-kw max. aural. Antenna: 2000-ft. above av. terrain, 225-ft. above ground, 2609-ft. above sea level.

Latitude 35° 04' 16"
Longitude 94° 40' 46"

Transmitter: Cavanal Mountain.

Satellite Earth Stations: Microdyne, 5-meter C-band; Microdyne, 5-meter Ku-band; Microdyne, 3-meter Ku-band; Andrew, 7-meter C-band; Andrew, 4.5-meter C-band; Avantek receivers.

SNG Mobile Dish: Andrew, 2.3-meter Ku-band.

News Services: ABC, AP.

Ownership: Sigma Broadcasting Inc.

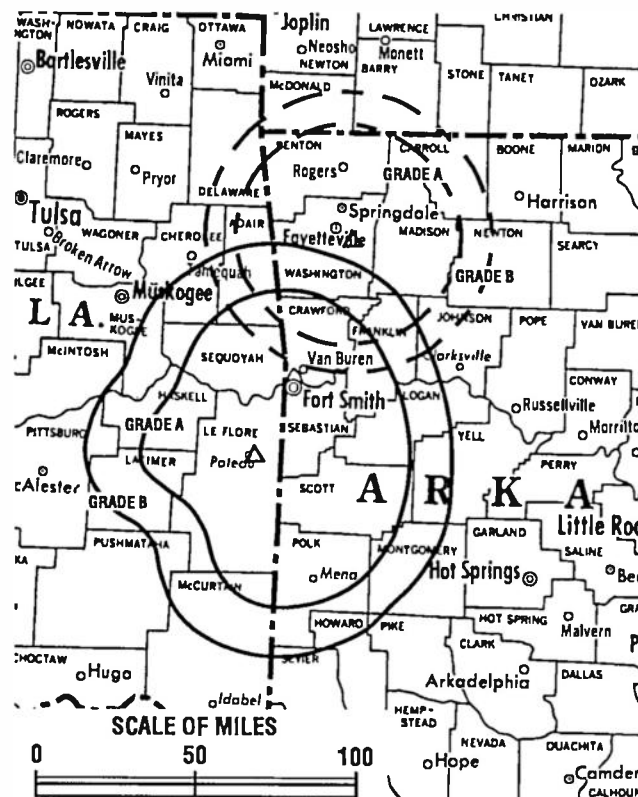
Began Operation: July 28, 1971. Sale to present owners by George T. Hemreich approved by FCC Feb. 19, 1985.

Represented (sales): Petry Television Inc.

Represented (engineering): Jules Cohen & Associates.

Personnel:

- Darrel Cunningham, President & General Manager.
- Jarrell Wyatt, General Sales Manager.
- Don Vest, Vice President, Engineering.
- Craig Cannon, Vice President, News.
- Nancy Dolan, National Sales Coordinator.
- Tim Bass, Program Director.



KHBS BMPCT-830427K1 Granted 9/12/83 © American Map Corp., No. 14244

Debbie Findley, Promotion Director.
Bill Kibler, Business Manager.

Highest 30 Sec. Rate: \$500.

NETWORK BASE HOURLY RATE: \$416.

City of License: Fort Smith. DMA: Fort Smith. Rank: 118.

Circulation ©1994 Nielsen. Coverage based on Nielsen study.

	Cable TV Households	Non-cable TV Households	Total TV Households
Station Totals	169,340	121,350	290,690
Average Weekly Circulation (1994)	51,999	31,354	85,358
Average Daily Circulation (1994)			49,958

Arkansas—Fort Smith-Fayetteville

KPOM-TV

Ch. 24

(Operates satellite KFAA, Rogers, AR)

Network Service: NBC.

Licensee: JDG Television Inc., Box 4610, Fort Smith, AR 72914.

Studios: 4624 Kelley Hwy., Fort Smith, AR 72904; 114 S. First St., Rogers, AR 72756.

Telephones: 501-785-2400 (Fort Smith); 501-443-2400 (Fayetteville). Fax: 501-785-3169.

Technical Facilities: Channel No. 24 (530-536 MHz). Authorized power: 2510-kw max. & 912-kw horizontal visual, 505-kw max. & 182-kw horizontal aural. Antenna: 1040-ft. above av. terrain, 499-ft. above ground, 2469-ft. above sea level.

Latitude	35°	42'	37.00"
Longitude	94°	08'	14.50"

Holds CP for change to 4349-kw max. visual, 434.90-kw max. aural, 1044-ft. above av. terrain, 480-ft. above ground, 8012-ft. above sea level BPCT-860807KE.

Transmitter: RR 2, 4.2-mi. NNE of Mountainburg, AR.

Multichannel TV Sound: Stereo only.

Satellite Earth Stations: Automation Techniques, 3-meter; Harris, 8-meter; Harris, 3-meter; M/A-Com, 4-meter.

Ownership: Griffin Television Inc. (Group Owner).

Began Operation: November 12, 1978. Sale to present owners by Raymond G. Schindler, et al. approved by FCC Dec. 11, 1985. Previous sale by MCM Bcstg. approved by FCC May 8, 1981.

Represented (sales): TeleRep Inc.

Represented (legal): Fletcher, Heald & Hildreth.

Represented (engineering): Cohen, Dippell & Everist, P.C.

Personnel:

David Needham, General Manager.
 Carol Alexander, Local Sales Manager.
 Charles Hoing, Chief Engineer.
 Verlene Tadlock, Program Director.
 Lori Archer, Promotion Director.
 Michael Hart, Production Manager.
 Brian Schleicher, Business Manager.



KPOM-TV BPCT-860807KE Granted 12/22/88 © American Map Corp., No. 14244

Highest 30 Sec. Rate: \$700.

NETWORK BASE HOURLY RATE: \$250.

City of License: Fort Smith. DMA: Fort Smith. Rank: 118.

Circulation ©1994 Nielsen. Coverage based on Nielsen study.

	Cable TV Households	Non-cable TV Households	Total TV Households
Station Totals	152,310	113,220	265,530
Average Weekly Circulation (1994)	49,167	29,073	79,575
Average Daily Circulation (1994)			40,648



UHF, VHF, ITFS/MMDS
 Broadcast Products and Services
 Turnkey Systems Since 1960

PO Box 68 • White Haven, PA 18661 • 717-443-9575
 1-800-233-6193 FAX 717-443-9257

Arkansas—Jonesboro

KAIT-TV

Ch. 8

Network Service: ABC.

Licensee: Cosmos Bcstg. Corp., Box 790, Jonesboro, AR 72403.

Studio: Hwy. 141 North, Jonesboro, AR 72401.

Telephone: 501-931-8888. Fax: 501-933-8058.

Technical Facilities: Channel No. 8 (180-186 MHz). Authorized power: 316-kw visual, 41.7-kw aural. Antenna: 1750-ft. above av. terrain, 1792-ft. above ground, 2049-ft. above sea level.

Latitude 35° 53' 17"
Longitude 90° 56' 09"

Transmitter: 0.6-mi. NE of Egypt School, Egypt.

Multichannel TV Sound: Stereo only.

Satellite Earth Stations: ADM, 6.1-meter C-band; Andrew, 4.5-meter C-band; Andrew, 7.3-meter C-band; GE, 3.5-meter Ku-band; Avantek, Avcom, M/A-Com receivers.

News Services: ABC, AP, CNS, NIWS, NOAA.

Ownership: Cosmos Broadcasting Corp. (Group Owner).

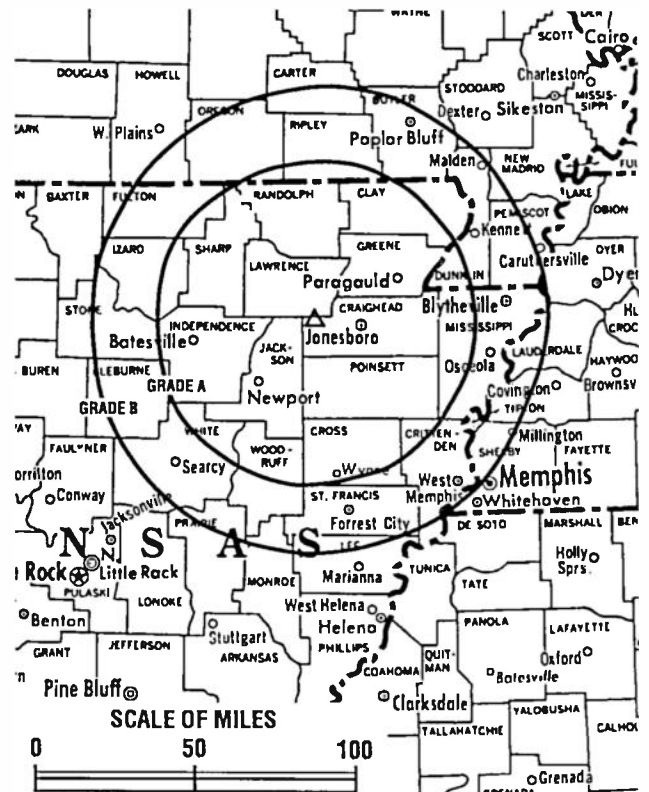
Began Operation: July 15, 1963. Sale to Channel Communications Inc. by George T. Hemreich approved by FCC May 15, 1984 (Television Digest, Vol. 24:9). Sale to present owner by Channel approved by FCC Nov. 12, 1986 (Vol. 26:39, 49).

Represented (sales): Harrington, Righter & Parsons Inc.

Represented (legal): Dow, Lohnes & Albertson.

Personnel:

Clyde Anderson, General Manager.
Will Corporon, News Director.
Al Blanks, Local Sales Manager.
Toni Inboden, Program Director.



KAIT-TV BMPCT-4617 Granted 7/17/80

© American Map Corp., No. 14244

Gerald Erickson, Chief Engineer.
Artie Bedard, Business Manager.

Highest 30 Sec. Rate: \$700.

NETWORK BASE HOURLY RATE: \$825.

City of License: Jonesboro. DMA: Jonesboro. Rank: 180.

Circulation ©1994 Nielsen. Coverage based on Nielsen study.

	Cable TV Households	Non-cable TV Households	Total TV Households
Station Totals	411,630	277,650	689,280
Average Weekly Circulation (1994)	96,877	54,323	169,608
Average Daily Circulation (1994)			107,993

Arkansas—Little Rock

KARK-TV

Ch. 4

Network Service: NBC.

Licensee: KARK-TV Inc., Box 748, Little Rock, AR 72203.

Studio: 201 W. 3rd St., Little Rock, AR 72203.

Telephone: 501-376-4444. Fax: 501-376-1852.

Technical Facilities: Channel No. 4 (66-72 MHz). Authorized power: 100-kw visual, 20-kw aural. Antenna: 1650-ft. above av. terrain, 1042-ft. above ground, 2072-ft. above sea level.

Latitude 34° 47' 57"
Longitude 92° 29' 59"

Transmitter: Shinall Mountain.

Multichannel TV Sound: Stereo only.

Satellite Earth Stations: Transmit/receive Harris, 11-meter Ku-band; Comtech, 5-meter C-band; Harris, 3.5-meter Ku-band; Microdyne receivers.

News Services: AP, NBC.

Ownership: Morris Network Inc. (Group Owner).

Began Operation: April 15, 1954. Sale to Mullins Bcstg. by T. K. Barton family approved Jan. 19, 1966 (Television Digest, Vol. 5:32; 6:4). Sale to Combined by Mullins Bcstg. Co. approved by FCC Jan. 26, 1972 (Vol. 11:15, 22; 12:5). Merger of Combined Communications & Gannett Co. approved June 7, 1979 (Vol. 18:20, 38; 19:24). Sale to United by Gannett Co. approved by FCC Feb. 17, 1983. Sale to present owners by United Bcstg. Corp. approved by FCC March 31, 1988 (Vol. 28:6).

Represented (sales): Blair Television.

Represented (legal): Fletcher, Heald & Hildreth.

Represented (engineering): Lohnes & Culver.

Personnel:

H. Dean Hinson, General Manager.
Tom Bonner, Station Manager.
Bob Denman, General Sales Manager.
Al Sandubrae, News Director.
Dick Story, Production Manager.



KARK-TV BPCT-850507KE Granted 8/15/85 © American Map Corp., No. 14244

Bill Addington, Chief Engineer.
Susan Newkirk, Promotion Director.
Ann Wright, Director, Community Relations.
Joe Welch, Business Manager.
Mary May, Traffic Manager.

Highest 30 Sec. Rate: \$1600.

City of License: Little Rock. DMA: Little Rock-Pine Bluff. Rank: 58.

Circulation ©1994 Nielsen. Coverage based on Nielsen study.

	Cable TV Households	Non-cable TV Households	Total TV Households
Station Totals	572,820	357,730	930,550
Average Weekly Circulation (1994)	258,342	142,176	445,867
Average Daily Circulation (1994)			250,035

Arkansas—Little Rock

KATV

Ch. 7

Network Service: ABC.

Licensee: Allbritton Broadcasting Inc., Box 77, Little Rock, AR 72203.

Studios: 401 Main St., Little Rock, AR 72201; Jefferson Square, Pine Bluff, AR 71611.

Telephone: 501-324-7777. Fax: 501-324-7524.

Technical Facilities: Channel No. 7 (174-180 MHz). Authorized power: 316-kw visual, 50-kw aural. Antenna: 2006-ft. above av. terrain, 2000-ft. above ground, 2272-ft. above sea level.

Latitude	34°	28'	22.60"
Longitude	92°	12'	10.50"

Transmitter: U.S. Hwy. 65, 2-mi. N of Redfield, AR.

Multichannel TV Sound: Separate audio program.

Satellite Earth Stations: Andrew, 7.3-meter C-band; Andrew, 4.5-meter C-band; Andrew, 4.5-meter Ku-band; Comtech, 7.3-meter C-band; Avantek, Microdyne, Pinzone receivers.

SNG Mobile Dish: Andrew, 2.3-meter Ku-band.

News Service: AP.

Ownership: Allbritton Communications Company (Group Owner).

Began Operation: December 19, 1953. John T. Griffin and James C. Leake increased holdings from 45% to 50% each when Bryan Mathes sold them his 10% stock (Television Digest, Vol. 16:45). Reorganization resulted in Griffin owning 55.81%. Transfer of control to Leakes approved by FCC Sept. 19, 1969 (Vol. 9:15). Sale to present owner by Leake Industries approved by FCC Feb. 14, 1983 (Vol. 22:45).

Represented (sales): Pety Television Inc.

Represented (legal): Hogan & Hartson.

Represented (engineering): Cohen, Dippell & Everist, P.C.

Personnel:

Dale Nicholson, President & General Manager.
 Jim Pitcock, Vice President, News.
 Ron Kelly, General Sales Manager.
 David Evans, Broadcast Operations & Engineering.



KATV BMPCT-6071 Granted 6/9/65

© American Map Corp., No. 14244

Patrick Baldwin, Local Sales Manager.
 Mark Rose, National Sales Manager.
 Richard Farrester, Program Director.
 Sarah Hugen, Business Manager.

Rates: On request.

NETWORK BASE HOURLY RATE: \$1250.

City of License: Little Rock. DMA: Little Rock-Pine Bluff. Rank: 58.

Circulation ©1994 Nielsen. Coverage based on Nielsen study.

	Cable TV Households	Non-cable TV Households	Total TV Households
Station Totals	722,230	442,390	1,164,620
Average Weekly Circulation (1994)	305,153	145,358	508,822
Average Daily Circulation (1994)			324,019

Arkansas—Little Rock

KLRT

Ch. 16

Network Service: Fox.

Licensee: Clear Channel TV Licenses Inc., 3305 W. Spring Mountain, Las Vegas, NV 89102.

Studio: 11711 W. Markham, Little Rock, AR 72211.

Telephone: 501-225-0016. Fax: 501-225-0428.

Technical Facilities: Channel No. 16 (482-488 MHz). Authorized power: 5000-kw max. visual, 500-kw max. aural. Antenna: 1772-ft. above av. terrain, 1266-ft. above ground, 2220-ft. above sea level.

Latitude 34° 47' 57"
Longitude 92° 29' 29"

Transmitter: Shinal Mountain, 3-mi. W of Little Rock.

Satellite Earth Stations: Microdyne, 5-meter C-band; Microdyne, 3.7-meter C-band; RCA Americom Ku-band; M/A-Com, Microdyne, RCA Americom receivers.

Ownership: Clear Channel Television Inc. (Group Owner).

Began Operation: June 26, 1983. Sale to present owner by LRTV Ltd. Partnership approved by FCC June 19, 1991.

Represented (sales): Katz Television.

Represented (legal): Crowell & Moring.

Represented (engineering): David Steel & Associates Inc.

Personnel:

Jerry H. Whitener, Vice President & General Manager.
Vicki Tennant, Program Manager.
John Gardner, General Sales Manager.
Joanne Mooney Canelli, Local Sales Manager.
Carol Jones, National Sales Manager.



KLRT BMPCT-830126KE Granted 4/20/83 © American Map Corp., No. 14244

Tom McKleroy, Chief Engineer.
Jane Horne, Business Manager.

Highest 30 Sec. Rate: \$1100.

City of License: Little Rock. DMA: Little Rock-Pine Bluff. Rank: 58.

Circulation ©1994 Nielsen. Coverage based on Nielsen study.

	Cable TV Households	Non-cable TV Households	Total TV Households
Station Totals	389,880	256,210	646,090
Average Weekly Circulation (1994)	145,656	82,869	251,832
Average Daily Circulation (1994)			111,405

Arkansas—Little Rock

KTHV

Ch. 11

Network Service: CBS.

Licensee: Arkansas Television Co., Box 269, Little Rock, AR 72203.

Studio: 8th & Icard Sts., Little Rock, AR 72202.

Telephone: 501-376-1111. Fax: 501-376-3719.

Technical Facilities: Channel No. 11 (198-204 MHz). Authorized power: 316-kw visual, 37.6-kw aural. Antenna: Circularly polarized, 1710-ft. above av. terrain, 1098-ft. above ground, 2128-ft. above sea level.

Latitude	34°	47'	57"
Longitude	92°	29'	59"

Transmitter: Shinnall Mountain.

Satellite Earth Stations: Microdyne, 7-meter; Scientific-Atlanta, 7-meter; Scientific-Atlanta, 4.6-meter; Drake, Microdyne, Scientific-Atlanta receivers.

News Services: AP, UPI.

Ownership: Arkansas Television Co. Note: Sale to Gannett Co. pends (Television Digest, Vol. 34:40).

Began Operation: November 27, 1955.

Represented (sales): Seltel Inc.

Represented (legal): Christopher J. Reynolds.

Personnel:

- Robert L. Brown, President & General Manager.
- Doug Laughter, Vice President, Station Operations.
- Suzanne Ramsel, Local Sales Manager.
- Lonnie Gibbons, National Sales Manager.
- Bob Hicks, Program Manager.
- Steve Doan, Production Manager.
- Fred Anderson, Director of Engineering.
- John Rehrauer, News Director.
- Lori Evans, Promotion Director.



KTHV BPCT-850507KF Granted 8/15/85 © American Map Corp., No. 14244

Highest 30 Sec. Rate: \$1000.

NETWORK BASE HOURLY RATE: \$725.

City of License: Little Rock. DMA: Little Rock-Pine Bluff. Rank: 58.

Circulation ©1994 Nielsen. Coverage based on Nielsen study.

	Cable TV Households	Non-cable TV Households	Total TV Households
Station Totals	517,890	331,610	849,500
Average Weekly Circulation (1994)	260,093	137,778	443,679
Average Daily Circulation (1994)			248,701

Arkansas—Pine Bluff

KASN

Ch. 38

Network Service: None, independent.

Licensee: Mercury Bcstg. Corp., 185 Terrell Rd., No. 403, San Antonio, TX 78209.

Studio: 11711 W. Markham, Little Rock, AR 72211.

Mailing Address: Box 21616, Little Rock, AR 72221.

Telephone: 512-225-0038. Fax: 501-225-0428.

Technical Facilities: Channel No. 38 (614-620 MHz). Authorized power: 5000-kw max. visual, 500-kw max. aural. Antenna: Circularly polarized, 1945-ft. above av. terrain, 1879-ft. above ground, 2219-ft. above sea level.

Latitude 34° 26' 31"
Longitude 92° 13' 03"

Transmitter: 2-mi. W of Redfield.

Multichannel TV Sound: Stereo only.

Satellite Earth Stations: M/A-Com, 3-meter C-band; Scientific-Atlanta, 5-meter Ku-band; United Satellite Systems, 5-meter C-band; Agile, M/A-Com, Scientific-Atlanta receivers.

Ownership: Mercury Broadcasting Co. Inc. (Group Owner).

Began Operation: June 17, 1986. Sale to present owner by MMC TV Corp. approved by FCC Dec. 24, 1991.

Represented (sales): Katz Television.

Represented (legal): Fisher Wayland Cooper Leader & Zaragoza L.L.P.

Represented (engineering): John Fergie & Associates.

Personnel:

Kim De Graw, Station Manager.
John Gardner, Director of Sales.
John Ziegler, Promotion Director.



KASN BMPCT-850410KH Granted 5/15/85 © American Map Corp., No. 14244

Jane Herne, Business Manager.
Diane Giles, Traffic Manager.

Highest 30 Sec. Rate: \$125.

City of License: Pine Bluff. DMA: Little Rock-Pine Bluff. Rank: 58.

Circulation ©1994 Nielsen. Coverage based on Nielsen study.

	Cable TV Households	Non-cable TV Households	Total TV Households
Station Totals	298,470	196,490	494,960
Average Weekly Circulation (1994)	80,713	40,357	135,078
Average Daily Circulation (1994)			44,073

Arkansas—Pine Bluff

KVTN

Ch. 25

Network Service: None, Independent.

Licensee: Agape Church Inc., Box 22007, Little Rock, AR 72221.

Studio: 701 Napa Valley Dr., Little Rock, AR 72211.

Telephone: 501-223-2525. Fax: 501-221-3837.

Technical Facilities: Channel No. 25 (536-542 MHz). Authorized power: 4368-kw max. visual. Antenna: 624-ft. above av. terrain, 624-ft. above ground, 820-ft. above sea level.

Latitude 34° 31' 52"
Longitude 92° 02' 42"

Transmitter: S side of Rte. 161, 4.5-mi. W of England.

Satellite Earth Station: 2.8-meter C-band.

Ownership: Agape Church Inc. (Group Owner).

Began Operation: December 1, 1988.

Represented (legal): Gardner, Carton & Douglas.

Represented (engineering): E. Harold Munn Jr. & Associates Inc.

Personnel:

- H. L. Caldwell, President.
- Randy Wright, General Manager.
- Kim Worden, General Sales Manager & Program Director.
- Bob Porto, Chief Engineer.

Highest 30 Sec. Rate: \$75.

City of License: Pine Bluff. DMA: Little Rock-Pine Bluff. Rank: 58.



KVTN BMPCT-880323KJ Granted 4/29/88 © American Map Corp., No. 14244

Circulation © 1994 Nielsen. Coverage based on Nielsen study.

	Cable TV Households	Non-cable TV Households	Total TV Households
Station Totals	202,920	121,600	324,520
Average Weekly Circulation (1994)	8,321	6,410	15,792
Average Daily Circulation (1994)			5,199

Arkansas—Rogers

KFAA

Ch. 51

(Satellite of KPOM-TV, Fort Smith, AR)

Network Service: NBC.

Licensee: JDG Television Inc., Box 4610, Fort Smith, AR 72914.

Studio: 114 S. First St., Rogers, AR 72756.

Telephone: 501-631-8851. Fax: 501-631-1853.

Technical Facilities: Channel No. 51 (692-698 MHz). Authorized power: 184-kw max. visual. Antenna: 469-ft. above av. terrain, 184-ft. above ground, 1742-ft. above sea level.

Latitude 36° 12' 15"
Longitude 94° 06' 05"

Transmitter: Fitzgerald Mountain, 1.8-mi. NE of Springdale, AR.

Multichannel TV Sound: Stereo only.

Ownership: Griffin Television Inc. (Group Owner).

Began Operation: October 1, 1989.

Represented (sales): TeleRep Inc.

Represented (legal): Fletcher, Heald & Hildreth.

Represented (engineering): Cohen, Dippell & Everist, P.C.

Personnel:

David Needham, General Manager.

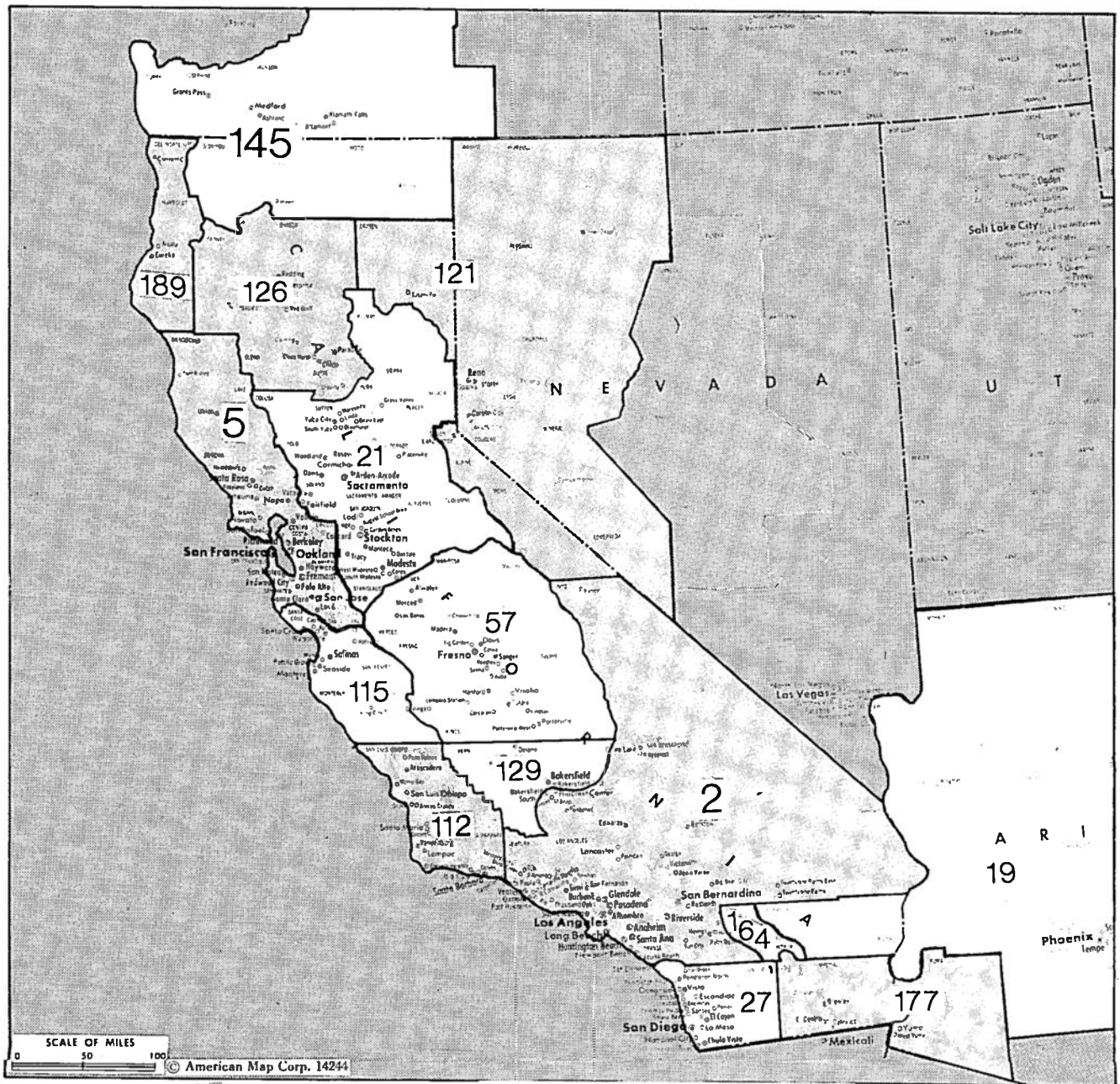
Charles Crossno, Local Sales Manager.



KFAA BPCT-920625KE Granted 9/21/92 © American Map Corp., No. 14244

Circulation ©1994 Nielsen. Coverage based on Nielsen study.

	Cable TV Households	Non-cable TV Households	Total TV Households
Station Totals	92,850	46,530	139,380
Average Weekly Circulation (1994)	43,912	8,546	52,842
Average Daily Circulation (1994)			25,006



MARKET	NIELSEN DMA TV HOUSEHOLDS	RANK	MARKET AREA COMMERCIAL STATIONS
Los Angeles, CA	4,936,180	2	KABC-TV (7), KADY-TV (63), KCAL (9), KCBS-TV (2), KCOP (13), KDOC-TV (56), KHIZ (64), KHSC-TV (46), KMXE-TV (34), KNBC-TV (4), KRCA (62), KSCI (18), KSTV-TV (57), KTTN-TV (40), KTLA (5), KTTV (11), KVEA (52), KWHY-TV (22), KZKI (30)
San Francisco-Oakland-San Jose, CA	2,250,600	5	KBHK-TV (44), KCNS (38), KDTV (14), KFCC (42), KFTY (50), KFWJ (8), KGO-TV (7), KICU-TV (36), KLXV-TV (65), KNTV (11), KOFY-TV (20), KPXN-TV (5), KPST-TV (66), KRON-TV (4), KSTS (48), KTSF (26), KTVU (2)
Phoenix, AZ	1,132,600	19	KKTM (13), KMOH-TV (6), KNAZ-TV (2), KNXV-TV (15), KPAA-TV (21), KPHO-TV (5), KPNX (12), KSAZ-TV (10), KTVK (3), KTVW-TV (33), KUSK (7), KUTP (45)
Sacramento-Stockton-Modesto, CA	1,109,140	21	KCMY (29), KCRA-TV (3), KCSO (19), KFTL (64), KOVR (13), KRBK-TV (31), KSCH-TV (58), KTXL (40), KXTV (10)
San Diego, CA	915,150	27	KFMB-TV (8), KGTV (10), KNSD (39), KTTY (69), KUSI-TV (51), XETV (6), XEWT-TV (12)
Fresno-Visalia, CA	477,550	57	KAIL (53), KFSN-TV (30), KFTV (21), KGMC (43), KJEO (47), KKAG (61), KMPH (26), KMSG-TV (59), KSEE (24)
Santa Barbara-Santa Maria-San Luis Obispo, CA	211,150	112	KCOY-TV (12), KEYT-TV (3), KSBY (6)
Monterey-Salinas, CA	206,880	115	KCBA (35), KCCN-TV (46), KSBW (8), KSMS-TV (67)
Reno, NV	191,500	121	KAME-TV (21), KOLO-TV (8), KREN-TV (27), KRNV (4), KTVN (2)
Chico-Redding, CA	174,670	126	KCPM (24), KCVU (30), KHSL-TV (12), KRCR-TV (7)
Bakersfield, CA	170,590	129	KBAK-TV (29), KERD-TV (23), KGET (17), KUZZ-TV (45)
Medford-Klamath Falls, DR	145,250	145	KDKF (31), KDRV (12), KMOV (26), KOB (5), KOTI (2), KTVL (10)
Palm Springs, CA	100,990	164	KESQ-TV (42), KMIR-TV (36)
Yuma, AZ-El Centro, CA	76,960	177	KEYY-TV (9), KSWT (13), KYMA (11), XHBC-TV (3)
Eureka, CA	56,530	189	KAEF (23), KBVU (29), KIEM-TV (3), KVIQ-TV (6)

California Station Totals as of November 1, 1994

	VHF	UHF	TOTAL
Commercial Television Stations	28	53	81
Educational Television Stations	4	12	16
	32	65	97

ON TOP

... a position in the industry
 maintained by those who read
Television Digest regularly.

State Cross Reference List

Communities that receive programs of stations that are located elsewhere.

KRCR-TV, Chico	See Redding, CA
KVEA, Corona	See Los Angeles, CA
KYMA, El Centro	See Yuma, AZ
KAEF, Eureka	See Arcata, CA
KFTV, Hanford	See Fresno, CA
KADY-TV, Los Angeles	See Oxnard, CA
KDOC-TV, Los Angeles	See Anaheim, CA
KHSC-TV, Los Angeles	See Ontario, CA
KHIZ, Los Angeles	See Barstow, CA
KCSC, Modesto	See Sacramento, CA
KCBA, KSBW, KSMS-TV & KCCN-TV, Monterey	See Salinas, CA
KTVU, Oakland	See San Francisco, CA
KCPM, Redding	See Chico, CA
KHSL-TV, Redding	See Chico, CA
KRCA, Riverside	See Los Angeles, CA
KNTV, Salinas-Monterey	See San Jose, CA
KSCI, San Bernardino	See Los Angeles, CA
KFCB, San Francisco	See Concord, CA
KMSG-TV, Sanger	See Fresno, CA
KSBW & KCCN-TV, San Jose	See Salinas-Monterey, CA
KTBN-TV, Santa Ana	See Los Angeles, CA
KCSO, Stockton	See Sacramento, CA
KOVR-TV & KSCH-TV, Stockton	See Sacramento, CA
KMPH, Visalia	See Fresno, CA

California—Anaheim

KDOC-TV

Ch. 56

Network Service: None, independent.

Licensee: Golden Orange Broadcasting Co. Inc., 1730 S. Clementine St., Anaheim, CA 92802.

Studio: 1730 S. Clementine St., Anaheim, CA 92802.

Telephone: 714-999-5000. Fax: 714-999-1218.

Technical Facilities: Channel No. 56 (722-728 MHz). Authorized power: 2820-kw max. & 331-kw horizontal visual, 652-kw max. & 76.2-kw horizontal aural. Antenna: 2386-ft. above av. terrain, 220-ft. above ground, 5555-ft. above sea level.

Latitude	34°	11'	14"
Longitude	117°	42'	01"

Transmitter: Sunset Ridge, 5-mi. NE of Claremont.

Multichannel TV Sound: Stereo only.

Satellite Earth Stations: AFC, 3.7-meter Ku-band; M/A-Corn, 3.7-meter C-band; Simulsat, 5-meter C-band; Omni Ku-band; Standard Communications, Drake, Scientific-Atlanta, M/A-Corn receivers.

News Service: CNN.

Ownership: Golden Orange Broadcasting Co. Inc.

Began Operation: October 1, 1982.

Represented (legal): Cohn & Marks.

Represented (engineering): Jules Cohen & Associates, P.C.

Personnel:

Calvin Brack, Chief Executive Officer.
 Charles Velona, General Manager.
 Shurlee Thompson, General Sales Manager.
 Carolyn Mangano, Local Sales Manager.
 Michelle Merker, Host/Producer.
 Lisa Starr, Program Manager.
 Roger Knipp, Chief Engineer.
 Steve Schaub, Promotion Editor.



KDOC-TV BMPCT-811113KF Granted 12/22/81 © American Map Corp., No. 14244

Carol McConnell, Business Manager.
 Marilyn Murray, Office Manager.
 Carole Maddox, Traffic Manager.

Highest 30 Sec. Rate: \$250.

City of License: Anaheim. DMA: Los Angeles. Rank: 2.

Circulation ©1994 Nielsen. Coverage based on Nielsen study.

	Cable TV Households	Non-cable TV Households	Total TV Households
Station Totals	3,570,080	2,195,870	5,765,950
Average Weekly Circulation (1994)	182,588	136,292	320,818
Average Daily Circulation (1994)			111,886

California—Arcata-Eureka

KAEF

Ch. 23

(Satellite of KRCR-TV, Redding, CA)

Network Service: ABC.

Licensee: California-Oregon Broadcasting Inc., 755 Auditorium Dr., Redding, CA 96001.

Studio: 540 E St., Eureka, CA 95501.

Telephone: 916-243-7777. Fax: 916-243-0217.

Technical Facilities: Channel No. 23 (524-530 MHz). Authorized power: 141-kw max. visual, 14-kw max. aural. Antenna: 1636-ft. above av. terrain, 279-ft. above ground, 2890-ft. above sea level.

Latitude 40° 43' 36"
Longitude 123° 58' 18"

Transmitter: 1733 Barry Ridge, 11-mi. ESE of Eureka.

Ownership: California-Oregon Broadcasting Inc. (Group Owner).

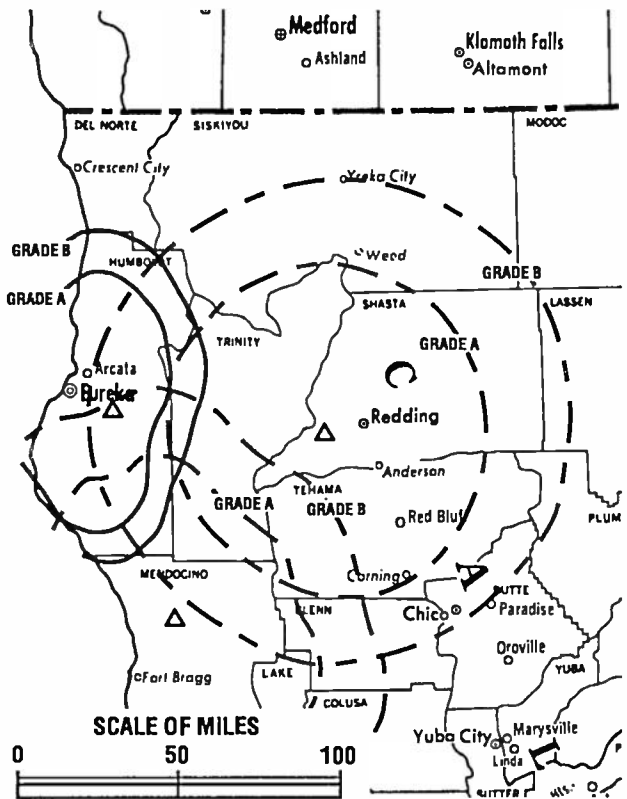
Began Operation: August 1, 1987; left air April 30, 1989. Sale to present owner by The Mad River Bcstg. Co. Inc. approved by FCC Aug. 4, 1989. Resumed operation Oct. 1989.

Represented (sales): Blair Television.

Represented (legal): Reed, Smith, Shaw & McClay.

Personnel:

- Doreeta Domke, Vice President & General Manager.
- Dennis Siewert, General Sales Manager.
- Tom Tucker, Local Sales Manager.
- Doug Bush, Chief Engineer.
- Cal Hunter, News Director.
- Glenn Marsh, Promotion Director.



KAEF BPCT-821207KE Granted 2/27/84 © American Map Corp., No. 14244

Highest 30 Sec. Rate: \$450.

City of License: Arcata. DMA: Eureka. Rank: 189.

Circulation ©1994 Nielsen. Coverage based on Nielsen study.

	Cable TV Households	Non-cable TV Households	Total TV Households
Station Totals	49,900	14,420	64,320
Average Weekly Circulation (1994)	24,892	4,303	34,116
Average Daily Circulation (1994)			15,966

California—Bakersfield

KBAK-TV

Ch. 29

Network Service: ABC.

Licensee: BBC License Subsidiary L.P., 980 N. Michigan Ave., Box 1200, Chicago, IL 60611.

Studio: 1901 Westwind Dr., Bakersfield, CA 93301.

Telephone: 205-434-1010. Fax: 805-327-5603.

Technical Facilities: Channel No. 29 (560-566 MHz). Authorized power: 1700-kw max. & 77.6-kw horizontal visual, 340-kw max. & 15.5-kw horizontal aural. Antenna: 3730-ft. above av. terrain, 230-ft. above ground, 7775-ft. above sea level.

Latitude 35° 27' 11"
Longitude 118° 35' 25"

Transmitter: Breckenridge Mountain, 24-mi. ENE of Bakersfield.

Satellite Earth Stations: Andrew, 7.3-meter C-band; Scientific-Atlanta, 5-meter C-band; Andrew, 4.5-meter C-band; AFC, 3.7-meter Ku-band; Avantek, M/A-Com, Scientific-Atlanta receivers.

News Service: AP.

Ownership: Bumham Broadcasting Co. (Group Owner).

Began Operation: August 20, 1953. Sale to Reeves Broadcasting Corp. by San Francisco Chronicle approved Oct. 12, 1960 by FCC (Television Digest, Vol. 16:36, 42). Sale to Harriscope Bcstg. Corp. by Reeves Broadcasting Corp. approved May 12, 1964 by FCC (Vol. 3:52; 4:18). Sale to present owner by Harriscope approved by FCC Oct. 2, 1986.

Represented (sales): Katz Continental Television.

Represented (legal): Tharrington, Smith & Hargrove.

Represented (engineering): Hammett & Edison Inc.

Personnel:

- William W. Harper, General Manager.
- Marlene H. Delano, General Sales Manager.
- Chris Long, News Director.
- Nancy Clarke, Program Director.
- Phil Dunton, Chief Engineer.



KBAK-TV BPCT-4248 Granted 9/23/69 © American Map Corp., No. 14244

Cheryl May, Promotion Director.
Patti Leveque, Business Manager.

Highest 30 Sec. Rate: \$1800.

NETWORK BASE HOURLY RATE: \$794.

City of License: Bakersfield. DMA: Bakersfield. Rank: 129.

Circulation ©1994 Nielsen. Coverage based on Nielsen study.

	Cable TV Households	Non-cable TV Households	Total TV Households
Station Totals	2,323,990	1,794,450	4,118,440
Average Weekly Circulation (1994)	115,453	79,379	193,456
Average Daily Circulation (1994)			98,131

California—Bakersfield

KERO-TV

Ch. 23

Network Service: CBS.

Licensee: McGraw-Hill Bcstg. Co. Inc., Box 2367, Bakersfield, CA 93303.

Studio: Television Center, 321 21st St., Bakersfield, CA 93301.

Telephone: 805-637-2323. Fax: 805-322-1701.

Technical Facilities: Channel No. 23 (524-530 MHz). Authorized power: 1760-kw max. & 323-kw horizontal visual, 352-kw max. & 72.4-kw horizontal aural. Antenna: Directional, 3700-ft. above av. terrain, 183-ft. above ground, 7668-ft. above sea level.

Latitude 35° 27' 14"
Longitude 118° 35' 37"

Transmitter: Breckenridge Mountain, 22-mi. E of Bakersfield.

Satellite Earth Stations: Microdyne, 7-meter C-band; Scientific-Atlanta, 7-meter C-band; United Satellite Systems, 5.0-meter Ku & C-band; Microdyne, 3.7-meter Ku-band; M/A-Com, Microdyne, Scientific-Atlanta receivers.

News Service: AP.

Ownership: McGraw-Hill Broadcasting Co. (Group Owner).

Began Operation: September 26, 1953. This station operated simultaneously on Chs. 10 & 23 from July 1 to Sept. 1, 1963, and thereafter only on Ch. 23. Sale to present owners by Time-Life Bcst. Inc. approved by FCC March 8, 1972 (Television Digest, Vol. 12:10, 11). Sale to Time-Life by Transcontinent Television Corp. approved Feb. 19, 1964 by FCC (Vol. 3:15, 16, 31, 48). Merger of Marietta Bcstg. Inc. (including KFMB-TV-AM, San Diego) into Transcontinent Television Corp. approved May 13, 1959 (Vol. 15:7, 12, 20).

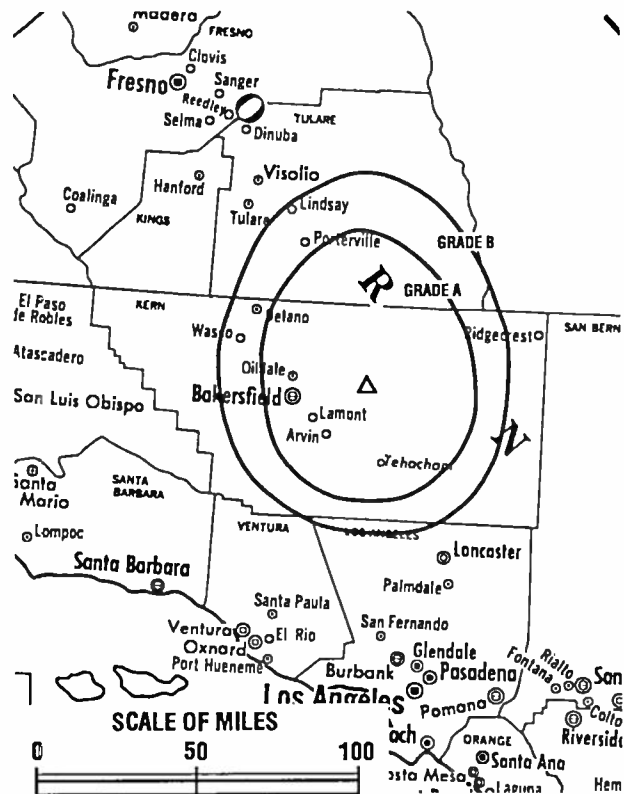
Represented (sales): Harrington, Righter & Parsons Inc.

Represented (legal): Koteen & Naftalin.

Personnel:

Christopher Westerkamp, Vice President & General Manager.
Michael Knotek, National Sales Manager.
Kristen Kryway, Director of Promotion & Advertising.
Carl Knutson, Production Manager.
Norman E. Hall, Director, Engineering.
Jeff Godlis, News Director.
Ray Schifflhaeuser, Director, Business Affairs.

Rates: On request.




KERO-TV BMPCT-3748 Granted 3/16/56 © American Map Corp., No. 14244

City of License: Bakersfield. DMA: Bakersfield. Rank: 129.

Circulation ©1994 Nielsen. Coverage based on Nielsen study.

	Cable TV Households	Non-cable TV Households	Total TV Households
Station Totals	2,333,970	1,808,440	4,142,410
Average Weekly Circulation (1994)	118,379	65,781	184,638
Average Daily Circulation (1994)			101,480



UHF, VHF, ITFS/MMDS
Broadcast Products and Services
Turnkey Systems Since 1960

PO Box 68 • White Haven, PA 18661 • 717-443-9575
1-800-233-6193 FAX 717-443-9257

California—Bakersfield

KGET

Ch. 17

Network Service: NBC.

Licensee: KGET-TV Inc., 2831 Eye St., Bakersfield, CA 93301.

Studio: 28th & Eye Sts., Bakersfield, CA 93301.

Mailing Address: Box 1700, Bakersfield, CA 93302.

Telephone: 805-327-7511. Fax: 805-327-1994.

Technical Facilities: Channel No. 17 (488-494 MHz). Authorized power: 5000-kw max. & 398-kw horizontal visual, 500-kw max. & 39.8-kw horizontal aural. Antenna: 1400-ft. above av. terrain, 288-ft. above ground, 3813-ft. above sea level.

Latitude	35°	26'	20"
Longitude	118°	44'	23"

Transmitter: Mount Adelaide, 16-mi. E of Bakersfield.

Multichannel TV Sound: Stereo only.

Satellite Earth Stations: ADM, 6.1-meter C-band; Harris, 6-meter Ku-band; RCA, 3.66-meter Ku-band; Harris, 3-meter Ku-band; United Satellite Systems, 4.3-meter C-band; Harris, M/A-Com, Scientific-Atlanta, United Satellite Systems receivers.

News Services: AP, UPI.

Ownership: Ackerley Communications Inc. (Group Owner).

Began Operation: November 8, 1959. Sale to present owner by Gillett Bcstg. Co. approved by FCC Oct. 14, 1983. Sale to Gillett by ASI Communications approved by FCC June 20, 1978. Transfer to Atlantic States Industries from Lincoln Dellar & wife approved Sept. 11, 1969 (Television Digest, Vol. 8:49; 9:37). Previous sale to Dellar by group which included Dellar as 41.2% stockholder approved Dec. 31, 1962.

Represented (sales): Blair Television.

Represented (legal): Rubin, Winston, Diercks & Harris.

Personnel:

Raymond A. Watson, Vice President & General Manager.
Tom Randour, General Sales Manager.
Leticia Nieto, National Sales.



KGET BMPCT-781101KE Granted 12/22/78 © American Map Corp., No. 14244

Shirley Sanford, Program Director.
Jack Bowe, News Director.
Tom Ballew, Chief Engineer.
Steve Hall, Production Manager.
Silvia Navarre, Business Manager.

Highest 30 Sec. Rate: \$2000.

NETWORK BASE HOURLY RATE: \$500.

City of License: Bakersfield. DMA: Bakersfield. Rank: 129.

Circulation ©1994 Nielsen. Coverage based on Nielsen study.

	Cable TV Households	Non-cable TV Households	Total TV Households
Station Totals	358,920	252,030	610,950
Average Weekly Circulation (1994)	116,278	51,968	168,262
Average Daily Circulation (1994)			87,945

California—Bakersfield

KUZZ-TV

Ch. 45

Network Service: None, independent.

Licensee: Buck Owens Production Co. Inc., 3223 Sillect Ave., Bakersfield, CA 93308.

Studio: 3223 Sillect Ave., Bakersfield, CA 93308.

Telephone: 805-326-1011. Fax: 805-328-7576.

Technical Facilities: Channel No. 45 (656-662 MHz). Authorized power: 5000-kw max. visual, 500-kw max. aural. Antenna: 1325-ft. above av. terrain, 144-ft. above ground, 3665-ft. above sea level.

Latitude 35° 26' 20"
Longitude 118° 44' 24"

Transmitter: Mount Adelaide, approx. 15-mi. ENE of Bakersfield.

Multichannel TV Sound: Stereo only.

Satellite Earth Station: Scientific-Atlanta C-band.

AM Affiliate: KCWR.

FM Affiliates: KUZZ-FM; KTIE-FM.

Ownership: Buck Owens Production Co. Inc.

Began Operation: December 1, 1988. Sale to present owner by Dorothy J. Owens approved by FCC Aug. 27, 1990 (Television Digest, Vol. 30:37).

Represented (sales): Seltel Inc.

Represented (legal): Mullin, Rhyne, Emmons & Topel, P.C.

Personnel:

Dorothy Owens, Vice President & General Manager.
Kalvin Pike, General Sales Manager.
Bill Hickey, Chief Engineer.



KUZZ-TV BMPCT-880106KH Granted 6/8/88 © American Map Corp., No. 14244

Luann Graham, Business Manager.
Teresa Ford, Program & Promotion Director.

Rates: On request.

City of License: Bakersfield. DMA: Bakersfield. Rank: 129.

Circulation ©1994 Nielsen. Coverage based on Nielsen study.

	Cable TV Households	Non-cable TV Households	Total TV Households
Station Totals	324,180	256,600	580,780
Average Weekly Circulation (1994)	58,861	38,054	97,092
Average Daily Circulation (1994)			36,930

California—Barstow

KHIZ

Ch. 64

Network Service: None, independent.

Licensee: Sunbelt Television Inc., Box 6464, Victorville, CA 92392.

Studio: 15605 Village Dr., Victorville, CA 92394.

Telephone: 619-251-5888. Fax: 619-241-0056.

Technical Facilities: Channel No. 64 (770-776 MHz). Authorized power: 3134-kw max. visual, 627-kw max. aural. Antenna: 1701-ft. above av. terrain, 203-ft. above ground, 4690-ft. above sea level.

Latitude	34°	36'	34"
Longitude	117°	17'	20"

Transmitter: Quartzsite Mountain, 24-mi. SW of Barstow.

Satellite Earth Station: Microdyne, 3.6-meter; Microdyne receivers.

Ownership: Sunbelt Television Inc.

Began Operation: August 15, 1987.

Represented (sales): Roslin TV Sales.

Represented (legal): Baker & Hostetler.

Represented (engineering): Radio Engineering Co.

Personnel:

- Riley Jackson, President.
- Ray Webb, General Manager.
- Dave Griffiths, Station Manager.
- Greg Carpenter, Engineering Director.
- Paul Kissell, Operations Director.
- Karen Sloat, Sales Manager.
- Bill Peters, News Director.
- Debbie Kershner, Program Director.
- Lynn Hanson, Promotion Director.



KHIZ BNPCT-860212KS Granted 4/17/86 © American Map Corp., No. 14244

Rosio De Ponia, Business Manager.
John Sheridan, Marketing & Promotion Director.

Highest 30 Sec. Rate: \$150.

City of License: Barstow. **DMA:** Los Angeles. **Rank:** 2.

Circulation ©1994 Nielsen. Coverage based on Nielsen study.

	Cable TV Households	Non-cable TV Households	Total TV Households
Station Totals	2,009,790	1,551,840	3,561,630
Average Weekly Circulation (1994)	46,486	23,599	68,957
Average Daily Circulation (1994)			25,466

California—Chico

KCPM

Ch. 24

Network Service: NBC.

Licensee: KCPM Licensee Co., 2121 Ave. of the Stars, Suite 2800, Los Angeles, CA 90067.

Studio: 180 E. 4th St., Chico, CA 95928.

Telephone: 916-893-2424. Fax: 916-893-1033.

Technical Facilities: Channel No. 24 (530-536 MHz). Authorized power: 5000-kw visual, 500-kw aural. Antenna: 1850-ft. above av. terrain, 997-ft. above ground, 2762-ft. above sea level.

Latitude	40°	15'	31"
Longitude	122°	05'	20"

Transmitter: 9.5-mi. NE of Red Bluff.

Multichannel TV Sound: Stereo only.

Satellite Earth Stations: Vertex, 6-meter Ku-band; Vertex, 3.5-meter Ku-band; Vertex, 3-meter Ku-band; Harris, M/A-Com receivers.

News Services: AP, CNN, NBC.

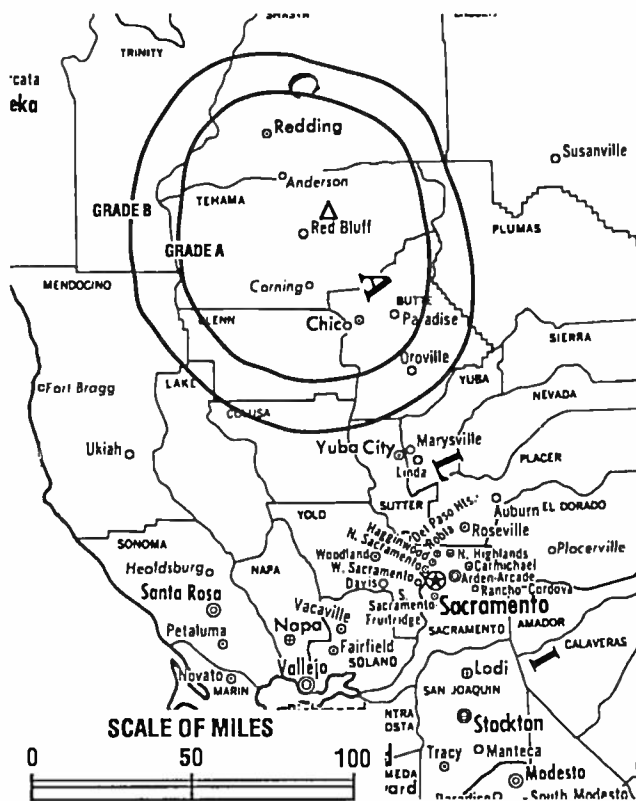
Ownership: Davis-Goldfarb Co. (Group Owner).

Began Operation: September 24, 1985. Sale by Lorimar Telepictures Corp. to Goltrin Communications approved by FCC Feb. 12, 1988 (Television Digest, Vol. 28:7). Sale to present owners by Charles Abad & Melvin Estrin approved by FCC Jan. 10, 1989.

Represented (sales): Katz Continental Television.

Personnel:

Barbara Goldfarb, General Manager.
 V. John Flores, General Sales Manager.
 N. Amoroisio, National Sales Manager.
 Betty Anderson, Director of News & Operations.
 Mark Watson, Program Director.



KCPM BPCT-781221LI Granted 9/5/83 © American Map Corp., No. 14244

Helen Cheung, Station Controller.
 Tom Thornton, Chief Engineer.

Highest 30 Sec. Rate: \$325.

City of License: Chico. DMA: Chico-Redding. Rank: 126.

Circulation ©1994 Nielsen. Coverage based on Nielsen study.

	Cable TV Households	Non-cable TV Households	Total TV Households
Station Totals	472,390	316,810	789,200
Average Weekly Circulation (1994)	95,182	43,452	138,636
Average Daily Circulation (1994)			74,240

California—Chico

KHSL-TV

Ch. 12

Network Service: CBS.

Licensee: Golden Empire Bcstg. Co., Box 489, Chico, CA 95927.

Studios: 3460 Silverbell Rd., Chico, CA 95926; 4352-B Caterpillar Dr., Redding, CA 96002.

Telephone: 916-342-0141. Fax: 916-342-2405.

Technical Facilities: Channel No. 12 (204-210 MHz). Authorized power: 316-kw visual, 38-kw aural. Antenna: 1290-ft. above av. terrain, 284-ft. above ground, 3779-ft. above sea level.

Latitude 39° 57' 30"
Longitude 121° 42' 48"

Transmitter: Cohasset Rd.

Multichannel TV Sound: Stereo only.

Satellite Earth Stations: Scientific-Atlanta, 7-meter C-band; RCA, 4.8-meter Ku-band; Simulsat, 5-meter C-band; Drake, Scientific-Atlanta, Standard Communications receivers.

AM Affiliate: KHSL, 5-kw, 1290 kHz.

News Services: AP, CBS, NIWS.

Ownership: Golden Empire Bcstg. Co.

Began Operation: August 22, 1953.

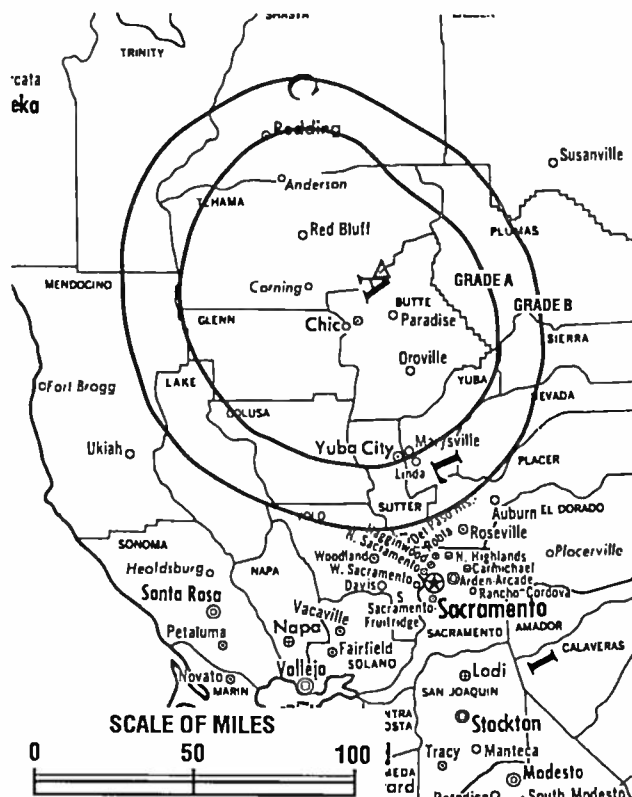
Represented (sales): Seltel Inc.

Represented (legal): Haley, Bader & Potts.

Represented (engineering): Hatfield & Dawson.

Personnel:

Hugh McClung, President.
Russell B. Pope, Vice President.
William D. Corbin, General Manager.
William L. Meyer, General Sales Manager.



KHSL-TV BMPCT-6764 Granted 5/9/68

© American Map Corp., No. 14244

Bruce Lang, News Director.
Brian Corbitt, Promotion Director.

Highest 30 Sec. Rate: \$400.

NETWORK BASE HOURLY RATE: \$452.

City of License: Chico. DMA: Chico-Redding. Rank: 126.

Circulation ©1994 Nielsen. Coverage based on Nielsen study.

	Cable TV Households	Non-cable TV Households	Total TV Households
Station Totals	1,121,020	738,850	1,859,870
Average Weekly Circulation (1994)	113,876	72,759	189,157
Average Daily Circulation (1994)			103,204

California—Concord

KFCB

Ch. 42

Network Service: None, independent.

Licensee: First Century Broadcasting, Box 4242, Concord, CA 94524.

Studio: 5101 Port Chicago Hwy., Concord, CA 94520.

Telephone: 510-676-8969.

Technical Facilities: Channel No. 42 (638-644 MHz). Authorized power: 1288-kw max. & 185.85-kw horizontal visual, 123.3-kw max. & 69-kw horizontal aural. Antenna: 2807-ft. above av. terrain, 140-ft. above ground, 3628-ft. above sea level.

Latitude	37°	53'	34"
Longitude	121°	53'	53"

Transmitter: N peak of Mount Diablo.

News Service: CNN Headline News.

Ownership: First Century Broadcasting.

Began Operation: June 19, 1983.

Represented (legal): Gammon & Grange.

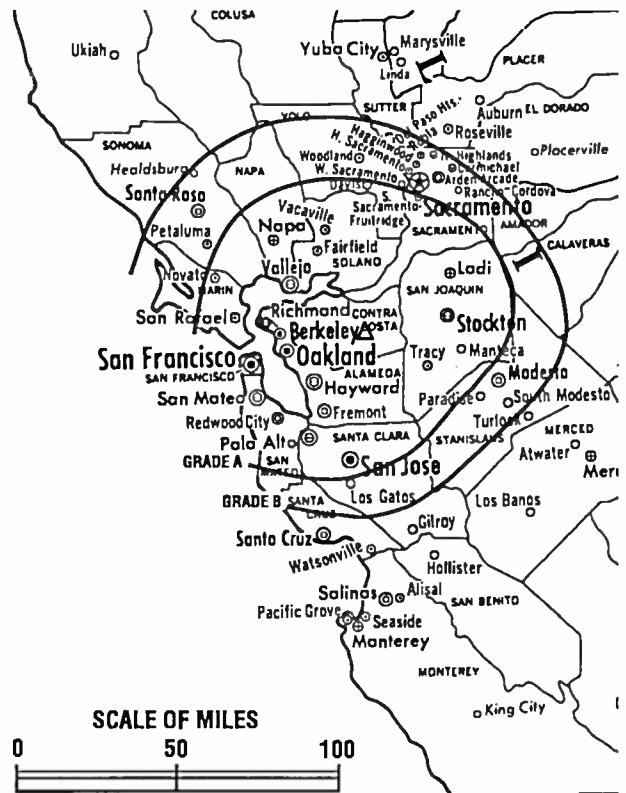
Personnel:

Ronald C. Haus, President.
 Kaye Allen, General Manager.
 Vonda Montgomery, Program Director.

Rates: On request.

City of License: Concord. DMA: San Francisco-Oakland-San Jose. Rank: 5.

Circulation ©1994 Nielsen. Coverage based on Nielsen study.



KFCB BMPCT-820512KF Granted 6/8/82 © American Map Corp., No. 14244

	Cable TV Households	Non-cable TV Households	Total TV Households
Station Totals	2,013,480	1,053,930	3,067,410
Average Weekly Circulation (1994)	23,565	22,076	45,203
Average Daily Circulation (1994)			15,735

California—El Centro-Yuma, Arizona

KEYCY-TV

Ch. 9

Network Service: Fox.

Licensee: Pacific Media Corp., 646 Main St., El Centro, CA 92243.

Studio: 646 Main St., El Centro, CA 92243.

Mailing Address: Box 3190, El Centro, CA 92244.

Telephone: 619-353-9990. **Fax:** 619-352-5471.

Technical Facilities: Channel No. 9 (186-192 MHz). Authorized power: 316-kw visual, 31.6-kw aural. Antenna: 1601-ft. above av. terrain, 499-ft. above ground, 2546-ft. above sea level.

Latitude 33° 03' 18"
Longitude 114° 49' 37"

Transmitter: Top of Black Mountain.

Satellite Earth Station: Scientific-Atlanta, 7.2-meter.

News Service: AP.

Ownership: Robinson O. Everett (Group Owner).

Began Operation: December 6, 1968. Sale to Esquire by United Bcstg. approved by FCC Sept. 22, 1981. Sold to Pacific Media Corp. 1984. Sale to First National Entertainment Corp. approved by FCC Dec. 12, 1986 (Television Digest, Vol. 26:39) but not consummated. Sale to present owner by John Smart, et al. approved by FCC Feb. 28, 1989.

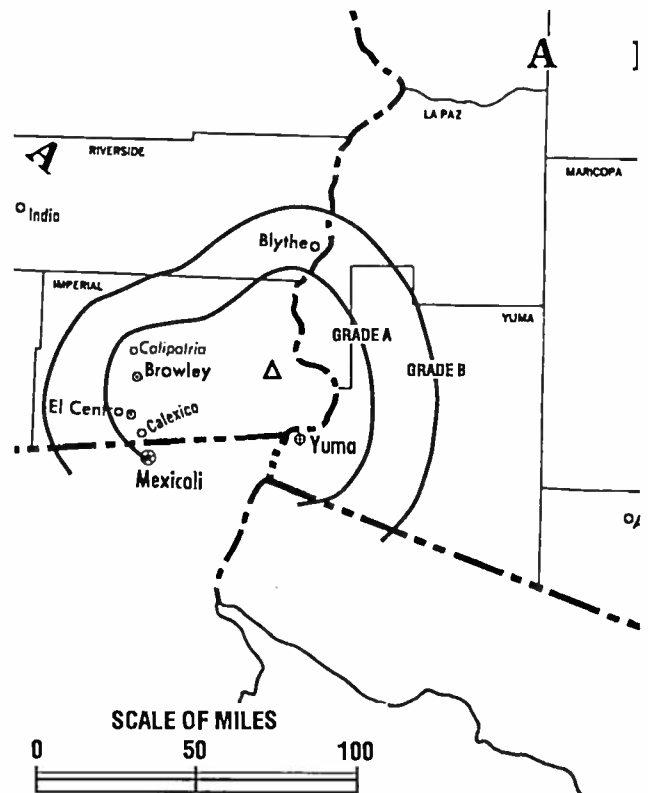
Represented (sales): Seltel Inc.

Represented (legal): Baraff, Koemer, Olender & Hochberg, P.C.

Represented (engineering): Arthur K. Peters Consulting Engineers.

Personnel:

Peter G. Sieler, Vice President & General Manager.
Lisa Hunter, News Director.
Steve Easley, Chief Engineer.



KEYCY-TV BMPCT-6975 Granted 1/25/71 © American Map Corp., No. 14244

Highest 30 Sec. Rate: \$1000.

NETWORK BASE HOURLY RATE: \$80.

City of License: El Centro. DMA: Yuma-El Centro. Rank: 177.

Circulation ©1994 Nielsen. Coverage based on Nielsen study.

	Cable TV Households	Non-cable TV Households	Total TV Households
Station Totals	1,321,310	646,030	1,967,340
Average Weekly Circulation (1994)	47,595	15,429	62,172
Average Daily Circulation (1994)			28,165

California—Eureka

KBVU

Ch. 29

(Satellite of KCVU, Paradise, CA)

Network Service: Fox.

Licensee: Sainte Sepulveda Inc., 587 Country Dr., Chico, CA 95928.

Telephone: 916-893-1234. **Fax:** 916-893-1266.

Technical Facilities: Channel No. 29 (560-566 MHz). Authorized power: 16.2-kw max. visual. Antenna: 1096-ft. above av. terrain, 157-ft. above ground, 1913-ft. above sea level.

Latitude	40°	49'	32"
Longitude	124°	00'	05"

Transmitter: 1465 Fickle Hill Rd., Arcata.

Ownership: James & Sharon Dean Sepulveda; Sainte Ltd. (Group Owner).

Began Operation: April 1, 1994.

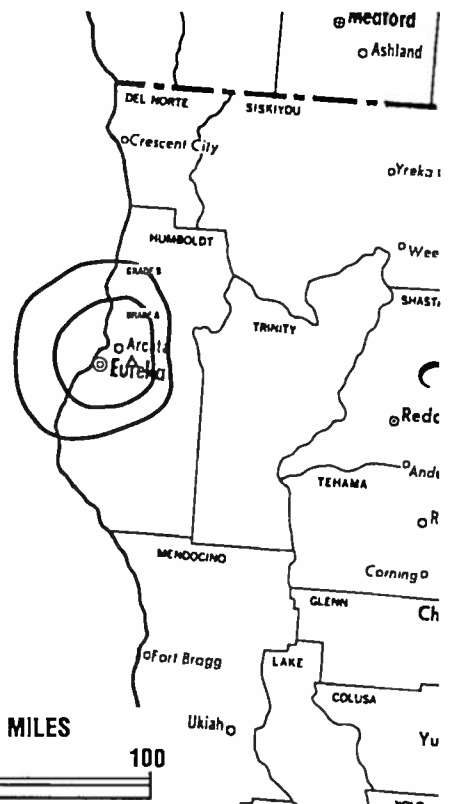
Represented (legal): Fletcher, Heald & Hildreth.

Represented (engineering): Cecil Lynch.

Personnel:

Mel Querio, General Manager.
Nick Clark, Sales Manager.
Roger Mills, Chief Engineer.

DMA: Eureka. Rank: 189.



KBVU BMPCT-911021KE Granted 2/28/92 © American Map Corp., No. 14244

Nielsen Data: Not available.

City of License: Eureka. DMA: Eureka. Rank: 189.

California—Eureka

KIEM-TV

Ch. 3

Network Service: NBC.

Licensee: Precht Television Associates Inc., 5650 S. Broadway, Eureka, CA 95503.

Studio: 5650 S. Broadway, Eureka, CA 95503.

Telephone: 707-443-3123. **Fax:** 707-442-1439.

Technical Facilities: Channel No. 3 (60-66 MHz). Authorized power: 100-kw visual, 10-kw aural. Antenna: 1650-ft. above av. terrain, 249-ft. above ground, 3025-ft. above sea level.

Latitude 40° 43' 52"
Longitude 123° 57' 06"

Transmitter: Redwood Peak, 12-mi. SE of Eureka.

Satellite Earth Stations: Harris, 7-meter Ku-band; Harris, 4.5-meter Ku-band; Paracclipse, 4.5-meter C-band; Andrew, 2.4-meter Ku-band; Agile Dmri, Harris, M/A-Com, Scientific-Atlanta receivers.

News Services: AP, NBC.

Ownership: Precht Communications Inc. (Group Owner).

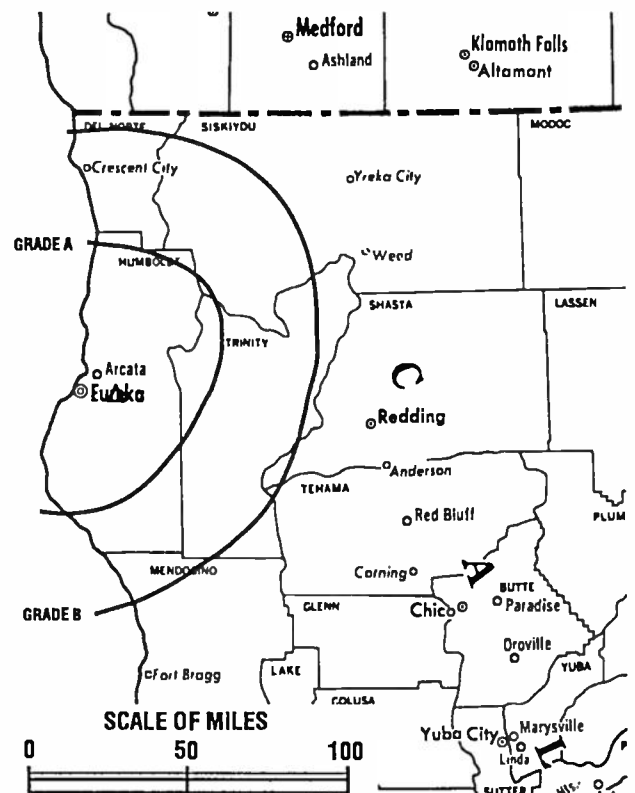
Began Operation: October 25, 1953. Sale by William B. Smullin to Wayne Vickers, et al., approved by FCC Oct. 25, 1961. Sale to Ingham Communications approved July 29, 1975. Sale to present owners approved Aug. 2, 1985.

Represented (sales): Katz Continental Television.

Represented (legal): Leventhal, Senter & Lerman.

Personnel:

Marcy Levine, Vice President & General Manager.
Hank Ingham, General Sales Manager.
Darlene Morris, Program Coordinator.
Rick Repnak, Chief Engineer.
Phil Wright, Promotion Director.
Robb Pearson, Assignment Editor.



KIEM-TV BMPCT-3432 Granted 12/1/55

© American Map Corp., No. 14244

Highest 30 Sec. Rate: \$600.

NETWORK BASE HOURLY RATE: \$500.

City of License: Eureka. DMA: Eureka. Rank: 189.

Circulation © 1994 Nielsen. Coverage based on Nielsen study.

	Cable TV Households	Non-cable TV Households	Total TV Households
Station Totals	509,790	349,390	859,180
Average Weekly Circulation (1994)	31,639	15,954	53,395
Average Daily Circulation (1994)			28,266

California—Eureka

KVIQ-TV

Ch. 6

Network Service: CBS.

Licensee: Miller Broadcasting Co., 1800 Broadway, Eureka, CA 95501.

Studio: 1800 Broadway, Eureka, CA 95501.

Telephone: 707-443-3061. Fax: 707-443-4435.

Technical Facilities: Channel No. 6 (82-88 MHz). Authorized power: 100-kw visual, 10.5-kw aural. Antenna: 1740-ft. above av. terrain, 377-ft. above ground, 3049-ft. above sea level.

Latitude 40° 43' 36"
Longitude 123° 58' 18"

Transmitter: 10.8-mi. SE of Eureka.

Satellite Earth Stations: AFC Ku-band; Scientific-Atlanta, 7-meter C-band; Scientific-Atlanta, 4.5-meter C-band; Paradigm, 3.7-meter C-band; DX Engineering, M/A-Com, Scientific-Atlanta receivers.

Ownership: Miller Broadcasting Co.

Began Operation: April 1, 1958. Sale to present owners by Leah McConnell and Estate of Carl McConnell, approved by FCC June 17, 1986. Sale to McConnell by Carroll R. Hauser (50%) and Shasta Telecasting Corp. (50%), approved May 16, 1960 by FCC (Television Digest, Vol. 16:22, 24).

Represented (sales): Seltel Inc.

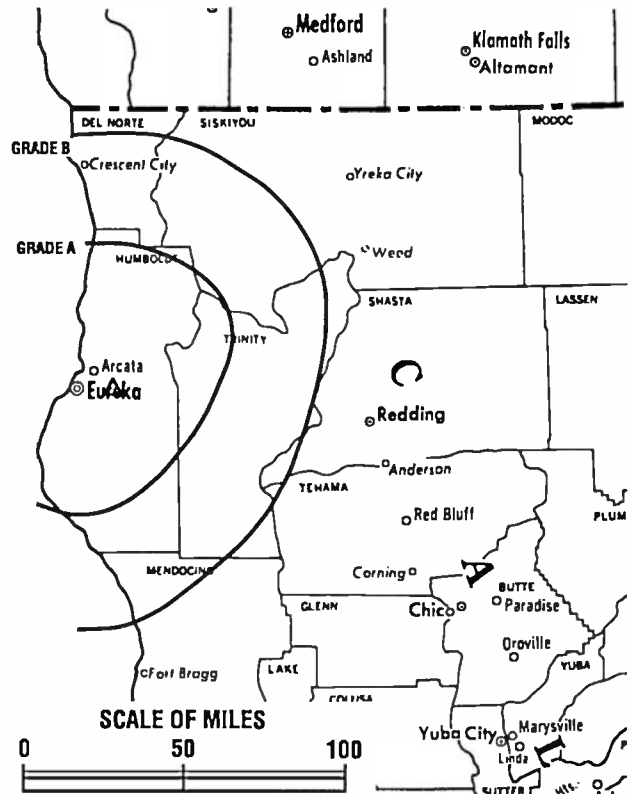
Represented (legal): Santarelli, Smith, Kraut & Carroccio.

Represented (engineering): Hammett & Edison Inc.

Personnel:

- Pattison J. Christensen, Vice President & General Manager.
- Susan Swanson, General Sales Manager.
- Terri Jensen, Program Director.
- David Schallenberger, Chief Engineer.
- Teresa Miles, Business Manager.
- Tom Kaliamos, Production Manager.

Highest 30 Sec. Rate: \$1500.



KVIQ-TV BPCT-2784 Granted 9/30/60 © American Map Corp., No. 14244

City of License: Eureka. DMA: Eureka. Rank: 189.

Circulation ©1994 Nielsen. Coverage based on Nielsen study.

	Cable TV Households	Non-cable TV Households	Total TV Households
Station Totals	77,740	31,770	109,510
Average Weekly Circulation (1994)	35,112	10,998	53,336
Average Daily Circulation (1994)			32,503

Need Broadcast TV or Cable TV Mail Labels From the Factbook?

Call Warren Publishing Inc.'s
Market Research & Data Sales Dept.
202-872-9200

California—Fort Bragg

KFWU

Ch. 8

(Satellite of KRCR-TV, Redding, CA)

Network Service: ABC.

Licensee: California-Oregon Broadcasting Inc., 755 Auditorium Dr., Redding, CA 96001.

Studios: 303-B N. Main St., Fort Bragg, CA 95437; 214 E. Smith St., Ukiah, CA 95482.

Telephone: 916-243-7777. Fax: 916-243-0217.

Technical Facilities: Channel No. 8 (180-186 MHz). Authorized power: 225-kw visual, 21.5-kw aural. Antenna: 2448-ft. above av. terrain, 148-ft. above ground, 4357-ft. above sea level.

Latitude 39° 41' 38"
Longitude 123° 34' 43"

Transmitter: Cahto Peak, 3-mi. NE of Branscomb.

Ownership: California-Oregon Broadcasting Inc. (Group Owner).

Began Operation: May 13, 1990.

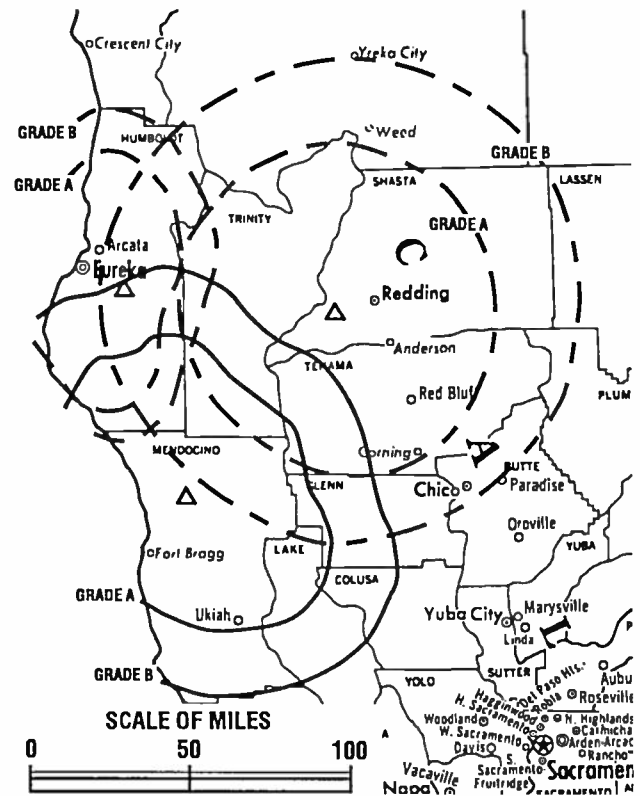
Represented (sales): Blair Television.

Represented (legal): Reed, Smith, Shaw & McClay.

Represented (engineering): Lohnes & Culver.

Personnel:

- Doreeta Domke, Vice President & General Manager.
- Dennis Siewert, General Sales Manager.
- Tom Tucker, Local Sales Manager.
- Doug Bush, Chief Engineer.
- Cal Hunter, News Director.
- Glenn Marsh, Promotion Director.



KFWU BMPCT-880819KI Granted 5/5/89 © American Map Corp., No. 14244

Highest 30 Sec. Rate: \$225.

City of License: Fort Bragg. DMA: San Francisco-Oakland-San Jose. Rank: 5.

Circulation ©1994 Nielsen. Coverage based on Nielsen study.

	Cable TV Households	Non-cable TV Households	Total TV Households
Station Totals	483,930	285,770	769,700
Average Weekly Circulation (1994)	10,299	6,296	16,591
Average Daily Circulation (1994)			8,230

California—Fresno

KAIL

Ch. 53

Network Service: None, independent.

Licensee: Trans America Bcstg. Corp., 6803 West Blvd., Inglewood, CA 90302.

Studio: 1590 Alluvial Ave., Clovis, CA 93611-9567.

Telephone: 209-299-9753. Fax: 209-299-1523.

Technical Facilities: Channel No. 53 (704-710 MHz). Authorized power: 2500-kw max. visual, 250-kw max. aural. Antenna: 1887-ft. above av. terrain, 110-ft. above ground, 4610-ft. above sea level.

Latitude 37° 04' 23"
Longitude 119° 25' 52"

Transmitter: 42003 Radio Lane, Auberry, 25-mi. ENE of Fresno.

Satellite Earth Stations: Scientific-Atlanta, 5-meter C-band; Scientific-Atlanta, 4.6-meter C-band; AFC, 3.66-meter Ku-band; Microwave Assoc., M/A-Com, Scientific-Atlanta receivers.

Ownership: Trans America Bcstg. Corp.

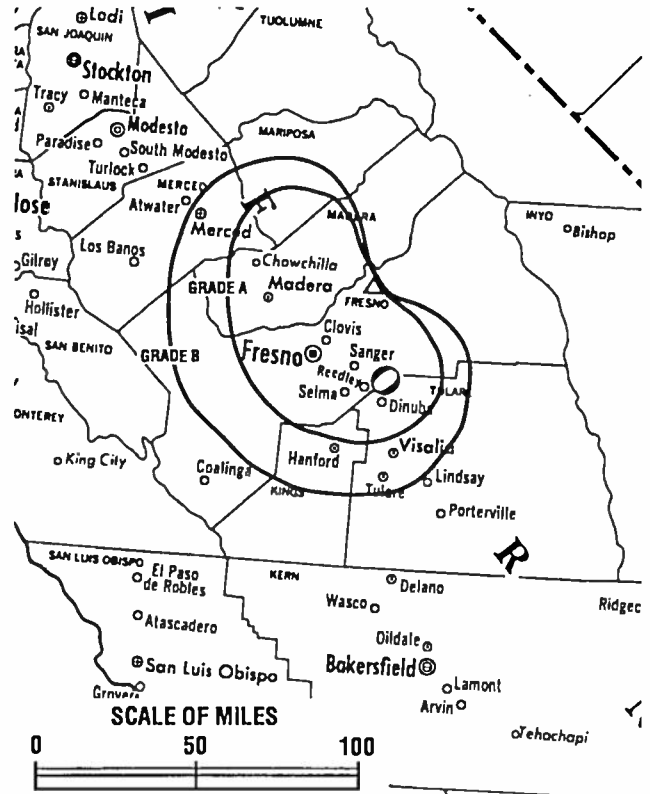
Began Operation: December 18, 1961. Sale to present owner by B. L. Golden & L. W. Fawns approved Dec. 21, 1966 by FCC (Television Digest, Vol. 6:52). Left air April 17, 1973. Resumed operation Oct. 7, 1976.

Represented (legal): Miller & Fields, P.C.

Represented (engineering): Carl T. Jones Corp.

Personnel:

Clair Reis Benezra, General Manager.
Gerardo Borrego, Vice President.
Charles P. Williams, Station & General Sales Manager.
James Stewart, Chief Engineer.
R. Jenkins, Promotion & Marketing Director.
J. Swain, Business Manager.



KAIL BMPCT-860418KH Granted 6/27/86 © American Map Corp., No. 14244

Highest 30 Sec. Rate: \$60.

City of License: Fresno. DMA: Fresno-Visalia. Rank: 57.

Circulation ©1994 Nielsen. Coverage based on Nielsen study.

	Cable TV Households	Non-cable TV Households	Total TV Households
Station Totals	448,390	334,210	782,600
Average Weekly Circulation (1994)	51,183	72,166	124,108
Average Daily Circulation (1994)			35,756

California—Fresno

KFSN-TV

Ch. 30

Network Service: ABC.

Licensee: Capital Cities/ABC Inc.

Studio: 1777 G St., Fresno, CA 93706.

Telephone: 209-442-1170. Fax: 209-233-5844.

Technical Facilities: Channel No. 30 (566-572 MHz). Authorized power: 3720-kw max. & 316-kw horizontal visual, 31.6-kw horizontal aural. Antenna: 2040-ft. above av. terrain, 271-ft. above ground, 4750-ft. above sea level.

Latitude 37° 04' 37"
Longitude 119° 26' 00"

Transmitter: Meadow Lake, CA.

Satellite Earth Stations: Andrew, 7.3-meter C-band; Harris, 6.1-meter C-band; Scientific-Atlanta, 4.5-meter C-band; AFC, 3.5-meter Ku-band; Avantek, Harris, M/A-Com, Pinzone receivers.

News Service: Reuters, UPI.

Ownership: Capital Cities/ABC Inc. (Group Owner).

Began Operation: May 10, 1956. Sale to present owner by Triangle Publications approved by FCC Feb. 24, 1971 (Television Digest, Vol. 11:9). Previous sale to Triangle by Paul R. Bartlett and associates approved Dec. 30, 1958 by FCC (Vol. 14:47; 15:1). Note: Operated on Ch. 12 until Feb. 17, 1961 when it switched to UHF Ch. 30 (Vol 17:8).

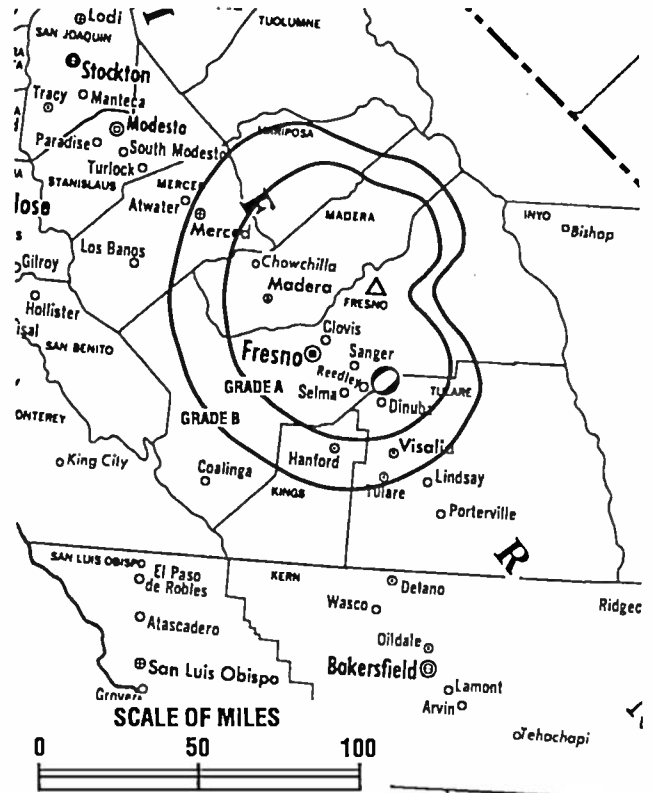
Represented (sales): Capital Cities/ABC National TV Sales.

Represented (legal): Wilmer, Cutler & Pickering.

Represented (engineering): Moffet, Larson & Johnson, P.C.

Personnel:

- Marc Edwards, President & General Manager.
- Dudley Few, General Sales Manager.
- Mark Arminio, Local Sales Manager.
- David S. Converse, Director of Engineering.
- Douglas E. Caldwell, News Director.



KFSN-TV BPCT-790418KE Granted 8/29/79 © American Map Corp., No. 14244

Fernando Granado, Program Director.
Lois Rasmussen, Business Manager.
Wes McKee, Promotion Director.

Rates: On request.

City of License: Fresno. DMA: Fresno-Visalia. Rank: 57.

Circulation ©1994 Nielsen. Coverage based on Nielsen study.

	Cable TV Households	Non-cable TV Households	Total TV Households
Station Totals	654,730	458,120	1,112,850
Average Weekly Circulation (1994)	199,898	179,573	383,815
Average Daily Circulation (1994)			235,475

California—Hanford-Fresno

KFTV

Ch. 21

Network Service: Univision.

Licensee: KFTV License Partnership, 3239 W. Ashlan Ave., Fresno, CA 93722.

Studio: 3239 W. Ashlan Ave., Fresno, CA 93722.

Telephone: 209-222-2121. Fax: 209-222-2890.

Technical Facilities: Channel No. 21 (512-518 MHz). Authorized power: 2820-kw max. & 151-kw horizontal visual, 282-kw max. & 15-kw horizontal aural. Antenna: 1830-ft. above av. terrain, 160-ft. above ground, 4600-ft. above sea level.

Latitude 37° 04' 24"
Longitude 119° 25' 42"

Transmitter: Bald Mountain, 52-mi. NE of Hanford.

Satellite Earth Stations: Scientific-Atlanta, 4.6-meter; Drake, 4.5-meter.

News Service: AP.

Ownership: Perenchio TV Inc. (Group Owner).

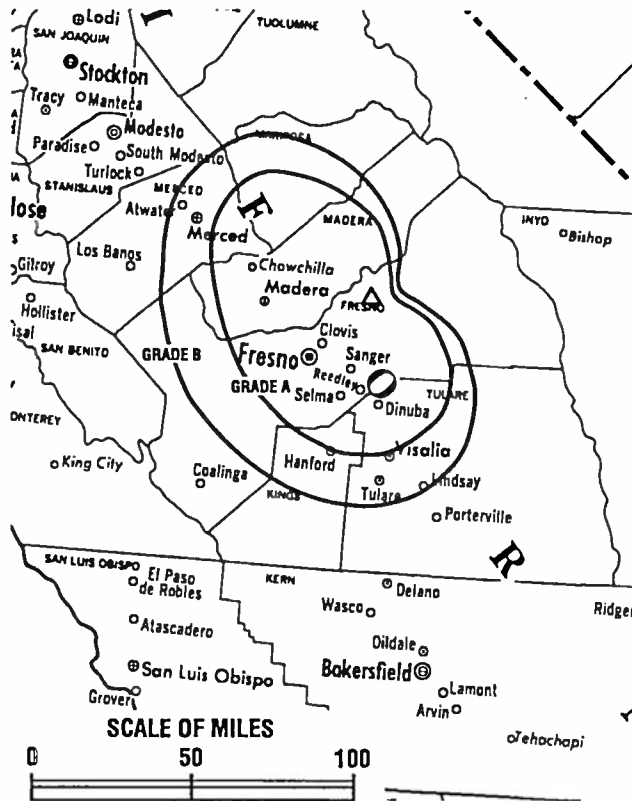
Began Operation: February 27, 1962 as KDAS; left air May 13, 1966 (Television Digest, Vol. 6:22.) Sale to Spanish International Communications approved March 19, 1969. Resumed operation Sept. 20, 1972. Sold to Univision Holdings (Hallmark Cards) 1987. Sale to present owners approved Sept. 23, 1992 (Vol. 32:40).

Represented (sales): Univision.

Represented (engineering): Jules Cohen & Associates.

Personnel:

- Bram J. Watkins, Vice President & General Manager.
- Carol Denham, General Sales Manager.
- Ken Holden, Chief Engineer.
- Daniel Rodríguez, News Director.
- Jess Gonzalez, Program & Promotion Director.
- Eddie Renteria, Production Manager.



KFTV BPCT-820709KF Granted 11/15/82 © American Map Corp., No. 14244

Rates: On request.

City of License: Hanford. DMA: Fresno-Visalia. Rank: 57.

Circulation ©1994 Nielsen. Coverage based on Nielsen study.

	Cable TV Households	Non-cable TV Households	Total TV Households
Station Totals	852,050	577,100	1,429,150
Average Weekly Circulation (1994)	19,566	56,066	75,791
Average Daily Circulation (1994)			55,263

California—Clovis-Fresno

KGMC

Ch. 43

Network Service: None, independent.

Licensee: Gary M. Cocola, 706 W. Herndon Ave., Fresno, CA 93650.

Studio: 706 W. Herndon Ave., Fresno, CA 93650.

Telephone: 209-432-4300. **Fax:** 209-435-3201.

Technical Facilities: Channel No. 43 (644-650 MHz). Authorized power: 518.8-kw max. visual, 51-kw max. aural. Antenna: 2001-ft. above av. terrain, 151-ft. above ground, 3529-ft. above sea level.

Latitude 36° 44' 45"
Longitude 119° 16' 57"

Transmitter: Bear Mountain, approx. 1.2-mi. NW of Squaw Valley.

Ownership: Gary M. Cocola.

Began Operation: September 11, 1992. Sale to present owner by San Joaquin TV Improvement Corp. granted by FCC Nov. 19, 1992.

Represented (legal): Dow, Lohnes & Albertson.

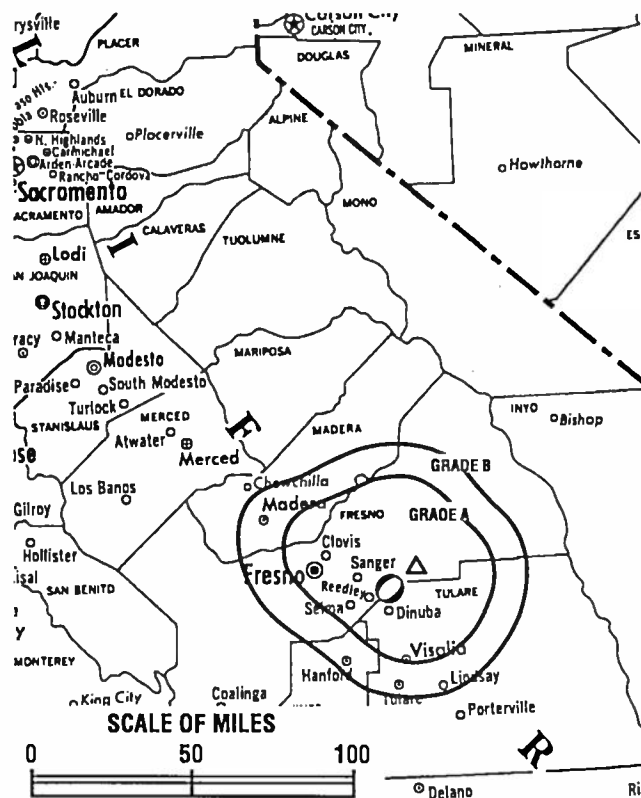
Personnel:

- Gary Cocola, General Manager.
- George Cooper, Sales Manager.
- David Cardoza, Program Director.
- Steve Lebel, Chief Engineer.

Highest 30 Sec. Rate: \$25.

City of License: Clovis. **DMA:** Fresno-Visalia. **Rank:** 57.

Circulation ©1994 Nielsen. Coverage based on Nielsen study.



KGMC BMPCT-920706KG Granted 9/31/92 © American Map Corp., No. 14244

	Cable TV Households	Non-cable TV Households	Total TV Households
Station Totals	361,300	278,210	639,510
Average Weekly Circulation (1994)	4,417	11,823	16,398
Average Daily Circulation (1994)			5,794

California—Fresno

KJEO

Ch. 47

Network Service: CBS.

Licensee: Retlaw Enterprises Inc., Box 5455, Fresno, CA 93755.

Studio: 4880 N. First St., Fresno, CA 93726.

Telephone: 209-222-2411. Fax: 209-221-6938.

Technical Facilities: Channel No. 47 (668-674 MHz). Authorized power: 2624-kw max. visual, 529-kw max. aural. Antenna: 1959-ft. above av. terrain, 262-ft. above ground, 4742-ft. above sea level.

Latitude 37° 04' 14"
Longitude 119° 25' 31"

Transmitter: Bald Mountain.

Satellite Earth Stations: Scientific-Atlanta, 7.3-meter; Scientific-Atlanta, 4.5-meter; RCA, 3.5-meter; Avantek, Microdyne receivers.

News Services: CBS, NIWS.

Ownership: Retlaw Enterprises Inc. (Group Owner).

Began Operation: September 20, 1953. Sale to Retlaw Enterprises by Shasta Telecasting Corp. (George C. Fleharty, Laurence W. Carr, Morris K. Cohen, Robert L. Hammett, Carl R. McConnell & Russell K. Olsen) approved by FCC April 17, 1968 (Television Digest, Vol. 8:17).

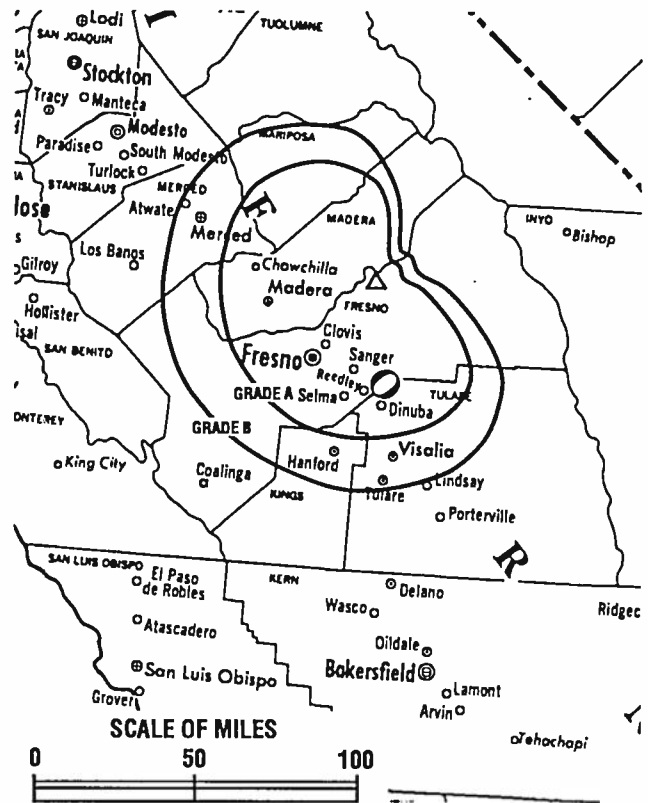
Represented (sales): Katz Continental Television; Canadian Communications Co.

Represented (legal): Wiley, Rein & Fielding.

Represented (engineering): Hammett & Edison Inc.

Personnel:

Ben Tucker, President.
Donald Drilling, Vice President & General Manager.
Andy Mastoras, Vice President, Finance.
Jeralynn Stout, General Sales Manager.
Jeff Anderson, National Sales Manager.
Patti Houlihan, Program Director.
George Faulder, News Director.
Mike Barrett, Chief Engineer.



KJEO BPCT-4903 Granted 3/26/76 © American Map Corp., No. 14244

Patrice Coulter, Traffic Manager.
Jim Gill, Promotion Manager.
Lucy Ruiz, Public Affairs Director.

Rates: On request.

City of License: Fresno. DMA: Fresno-Visalia. Rank: 57.

Circulation ©1994 Nielsen. Coverage based on Nielsen study.

	Cable TV Households	Non-cable TV Households	Total TV Households
Station Totals	760,310	530,700	1,291,010
Average Weekly Circulation (1994)	194,019	167,077	363,848
Average Daily Circulation (1994)			200,301

California—Fresno

KSEE

Ch. 24

Network Service: NBC.

Licensee: KSEE License Inc., 767 3rd Ave., 28th Floor, New York, NY 10017.

Studio: 5035 E. McKinley Ave., Fresno, CA 93727.

Telephone: 209-454-2424. Fax: 209-454-2485.

Technical Facilities: Channel No. 24 (530-536 MHz). Authorized power: 1600-kw max. & 191-kw horizontal visual, 153-kw max. & 38-kw horizontal aural. Antenna: Directional, 2350-ft. above av. terrain, 321-ft. above ground, 3713-ft. above sea level.

Latitude 36° 44' 45"
 Longitude 119° 16' 53"

Transmitter: Bear Mountain.

Multichannel TV Sound: Stereo only.

Satellite Earth Stations: Harris, 6-meter C-band; AFC, 3.5-meter Ku-band; Harris, M/A-Com receivers.

News Service: AP.

Ownership: Granite Broadcasting Corporation (Group Owner).

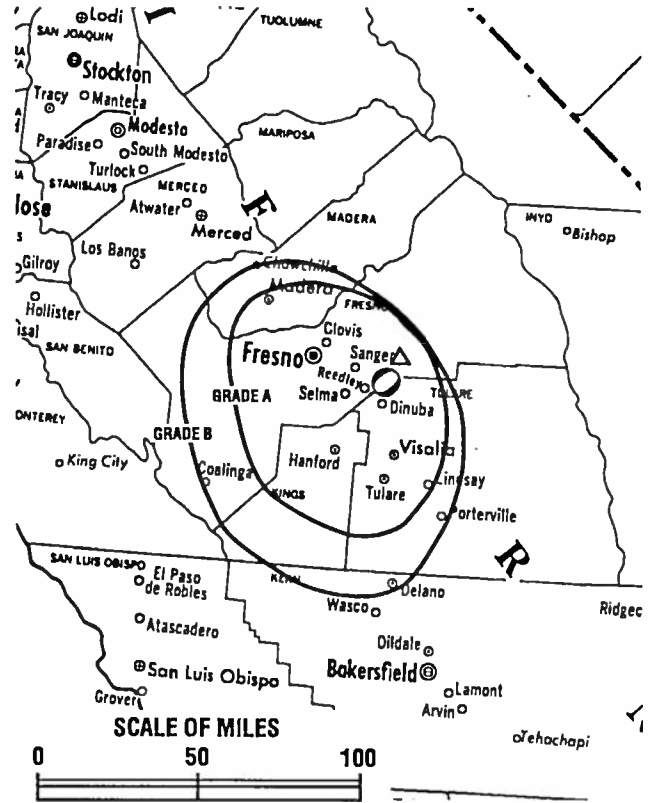
Began Operation: June 1, 1953. Sale to present owner by Meredith Corp. approved by FCC Aug. 9, 1993 (Television Digest, Vol. 33:26). Sale to Meredith Corp. by San Joaquin Communications Corp. approved by FCC March 31, 1983 (Vol. 22:22, 45). Sale to San Joaquin by McClatchy Newspapers approved Nov. 18, 1980 (Vol. 19:19).

Represented (sales): MMT Sales Inc.

Represented (legal): Akin, Gump, Strauss, Hauer & Feld, L.L.P.

Personnel:

- Martin Edelman, President & General Manager.
- Jeff Gallop, General Sales Manager.
- Michelle Stiens, National Sales Manager.
- George Hillis, Program Operations Manager.
- John Lockhart, Chief Engineer.
- Doug Loos, Production Manager.



KSEE BPCT-2859 Granted 7/12/61

© American Map Corp., No. 14244

Karen Thompson, Traffic Manager.
 Kurt Karlsson, Business Manager.

Highest 30 Sec. Rate: \$2000.

NETWORK BASE HOURLY RATE: \$800.

City of License: Fresno. DMA: Fresno-Visalia. Rank: 57.

Circulation ©1994 Nielsen. Coverage based on Nielsen study.

	Cable TV Households	Non-cable TV Households	Total TV Households
Station Totals	510,050	353,900	863,950
Average Weekly Circulation (1994)	194,232	170,079	368,189
Average Daily Circulation (1994)			201,879

California—Sanger-Fresno

KMSG-TV

Ch. 59

Network Service: Telemundo.

Licensee: Sanger Telecasters Inc., Box 3790, Pinedale, CA 93650.

Studio: 706 W. Hemdon Ave., Fresno, CA 93650-5957.

Telephone: 209-435-5900. Fax: 209-435-1448.

Technical Facilities: Channel No. 59 (740-746 MHz). Authorized power: 1350-kw max. visual, 135-kw max. aural. Antenna: 1940-ft. above av. terrain, 135-ft. above ground, 4655-ft. above sea level.

Latitude 37° 04' 26"
Longitude 119° 25' 52"

Transmitter: 41991 Radio Lane, Meadows Lakes, Auberry.

Multichannel TV Sound: Stereo only.

Satellite Earth Stations: RCA, 4.6-meter Ku-band; Scientific-Atlanta, 4.6-meter; Harris, 3.2-meter.

Ownership: Sanger Telecasters Inc.

Began Operation: July 17, 1985.

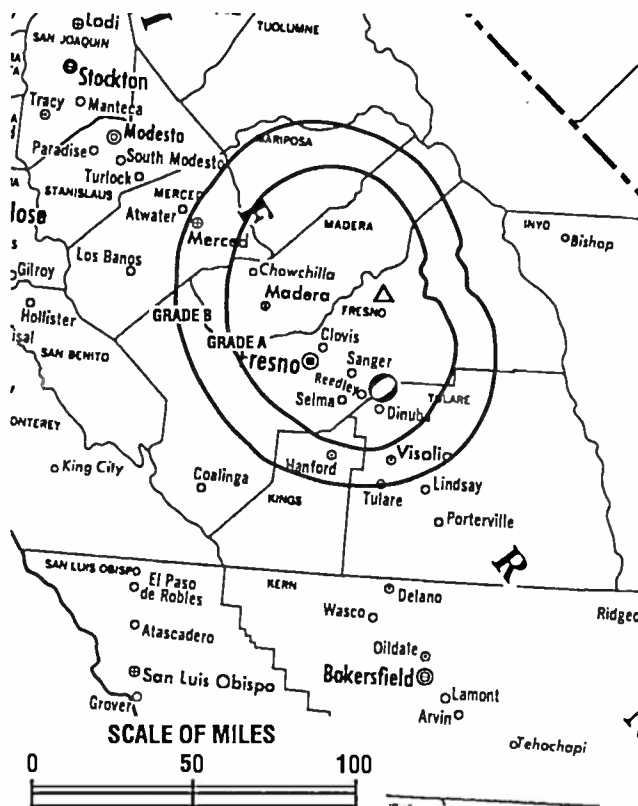
Represented (sales): Telemundo.

Represented (legal): Cohn & Marks.

Represented (engineering): A. D. Ring, P.C.

Personnel:

Diane D. Dostinich, President & Chief Executive Officer.
Lisa Nilmeier, Station Manager.
Jim Zahn, Program Director & Operations Manager.
Al Kinney, Chief Engineer.
Federico Galindo, Business Manager.
Elena Rodrigo, Production Manager.
Marina Reyes, Traffic Manager.



KMSG-TV BMPCT-850328KI Granted 6/14/85 © American Map Corp., No. 14244

Highest 30 Sec. Rate: \$400.

City of License: Sanger. DMA: Fresno-Visalia. Rank: 57.

Circulation ©1994 Nielsen. Coverage based on Nielsen study.

	Cable TV Households	Non-cable TV Households	Total TV Households
Station Totals	552,030	394,820	946,850
Average Weekly Circulation (1994)	10,891	35,807	46,953
Average Daily Circulation (1994)			21,393

California—Visalia-Fresno

KMPH

Ch. 26



Network Service: Fox.

Licensee: Pappas Stations Partnership, 500 S. Chinowth Rd., Visalia, CA 93277.

Studio: 5111 E. McKinley Ave., Fresno, CA 93727.

Telephones: 209-255-2600; 209-733-2600. **Fax:** 209-255-0275.

Technical Facilities: Channel No. 26 (542-548 MHz). Authorized power: 2950-kw max. visual, 300-kw max. aural. Antenna: 2679-ft. above av. terrain, 250-ft. above ground, 5922-ft. above sea level.

Latitude	36°	17'	12"
Longitude	118°	50'	20"

Holds CP for change to 3240-kw max. visual, 2571-ft. above av. terrain, 450-ft. above ground, 8336-ft. above sea level, lat. 36° 40' 02", long. 118° 52' 42", transmitter to Big Baldy Ridge, Sequoia National Forest, Tulare County. BMPCT-891114KE.

Transmitter: 10-mi. N of Springvale, CA, Blue Ridge, Sequoia National Forest.

Multichannel TV Sound: Stereo only.

Satellite Earth Stations: Scientific-Atlanta, 7-meter C-band; Chapparral, 3.7-meter Ku & C-band; Agile Omni, 4.5-meter Ku & C-band.

News Services: AP, CNN.

Ownership: Pappas Telecasting Companies (Group Owner).

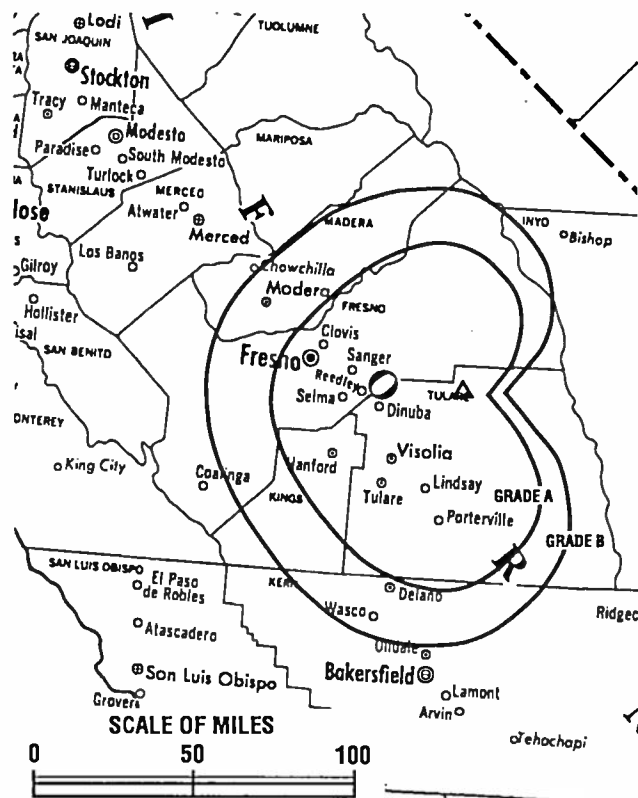
Began Operation: October 11, 1971. Sale to present owner approved by FCC May 31, 1978.

Represented (sales): TeleRep Inc.

Represented (legal): Fletcher, Heald & Hildreth.

Represented (engineering): Cecil Lynch; Smith & Powstenko.

Personnel:
Harry J. Pappas, President.



KMPH BMPCT-891114KE Granted 3/29/90 © American Map Corp., No. 14244

- Lise Markham, Vice President & General Manager.
- Dennis J. Davis, Vice President & Chief Financial Officer.
- Dale Kelly, Vice President & Director of Engineering.
- Debbie Sweeney, Program Manager.
- Bill Spellman, General Marketing Manager.
- Charles Pfaff, Local Marketing Manager.
- Chase Ballou, National Marketing Manager.
- Roger Gadley, News Director.
- Ken Preston, Chief Engineer.
- Linda Anderson, Film/Shipping Director.
- Janet Williams, Traffic Manager.
- Valerie Kelsey, Credit Manager.
- Will Givens, Creative Services Director.

Rates: On request.

City of License: Visalia. **DMA:** Fresno-Visalia. **Rank:** 57.

Circulation ©1994 Nielsen, Coverage based on Nielsen study.

	Cable TV Households	Non-cable TV Households	Total TV Households
Station Totals	572,550	360,380	932,930
Average Weekly Circulation (1994)	242,251	191,743	435,598
Average Daily Circulation (1994)			232,194

AMERICA'S MOST DYNAMIC FOX AFFILIATE!



We're your station!®

SINCE SEPTEMBER 1988, KMPH HAS BEEN RECOGNIZED AS
ONE OF AMERICA'S LEADING FOX AFFILIATES.
KMPH FOX 26 HAS BEEN SINGLED OUT AS
THE #1 FOX AFFILIATE AND THE #1 FOX CHILDREN'S NETWORK
AFFILIATE IN AMERICA,
KMPH FOX 26 WAS VOTED TO HAVE
THE BEST FOX IMAGE PROMOTION IN AMERICA
AND KMPH WAS CHOSEN A
FOX #1 CLUB NETWORK AFFILIATE
BY VIRTUE OF DOMINANT PRIME TIME PERFORMANCE IN IT'S MARKET.
KMPH FOX 26. AMERICA'S MOST DYNAMIC FOX AFFILIATE.



5111 E. MCKINLEY AVE.
FRESNO, CALIF. 93727
(209) 255-2600 FAX (209)255-0275



California—Los Angeles

KABC-TV

Ch. 7

Network Service: ABC.

Licensee: ABC Holding Co. Inc.

Studio: 4151 Prospect Ave., Hollywood, CA 90027.

Telephone: 213-644-7777. Fax: 213-662-2690.

Technical Facilities: Channel No. 7 (174-180 MHz). Authorized power: 141.25-kw visual, 28.9-kw aural. Antenna: 3210-ft. above av. terrain, 470-ft. above ground, 6176-ft. above sea level.

Latitude	34°	13'	37"
Longitude	118°	03'	58"

Transmitter: Mount Wilson.

Multichannel TV Sound: Stereo only.

Satellite Earth Stations: Transmit/receive Andrew, 9.3-meter C-band; Andrew, 5.6-meter Ku-band.

SNG Mobile Dish: Dalsat, 3.7-meter Ku-band.

AM Affiliate: KABC, 5-kw, 790 kHz.

FM Affiliate: KLOS, 20-kw, 95.5 MHz (No. 238), 196-ft.

News Services: AP, CNS.

Ownership: Capital Cities/ABC Inc. (Group Owner).

Began Operation: September 16, 1949 as KECA-TV.

Represented (sales): Capital Cities/ABC National TV Sales.

Personnel:

Alan Nesbitt, President & General Manager.

John Riedl, General Sales Manager.

Dennis McCauley, Sales Manager.

Bruce Roberts, Sales Manager.

Steve Schaeffer, Sales Service Manager.

Cheryl Fair, News Director.

Steve Pair, Director, Engineering.

Randy Hooper, Director, Network Operations.



KABC-TV BPCT-830817KF Granted 12/5/83 © American Map Corp., No. 14244

Bill Johnson, Research Director.
 Bill Burton, Promotion & Advertising Director.
 Bruce Gordon, Director, Finance & Administration.

Rates: On request.

NETWORK BASE HOURLY RATE: \$5100.

City of License: Los Angeles. DMA: Los Angeles. Rank: 2.

Circulation ©1994 Nielsen. Coverage based on Nielsen study.

	Cable TV Households	Non-cable TV Households	Total TV Households
Station Totals	4,093,320	2,347,150	6,440,470
Average Weekly Circulation (1994)	2,636,648	1,586,728	4,233,022
Average Daily Circulation (1994)			2,455,585

California—Los Angeles

KCAL

Ch. 9

Network Service: None, independent.

Licensee: Fidelity Television Inc., 5515 Melrose Ave., Hollywood, CA 90058.

Studio: 5515 Melrose Ave., Hollywood, CA 90038.

Telephone: 213-467-9999. Fax: 213-460-6265.

Technical Facilities: Channel No. 9 (186-192 MHz). Authorized power: 141-kw visual, 28.2-kw aural. Antenna: Circularly polarized, 3182-ft. above av. terrain, 395-ft. above ground, 6135-ft. above sea level.

Latitude 34° 13' 38"
Longitude 118° 04' 00"

Transmitter: Mount Wilson, near Altadena.

Multichannel TV Sound: Stereo and separate audio program.

Satellite Earth Stations: Transmit/receive Harris, 6.1-meter Ku-band; Harris, 6.1-meter C-band; Microwave General, 6.1-meter C-band; Vertex, 4.5-meter Ku-band; DX Antenna receivers.

SNG Mobile Dish: Andrew, 2.6-meter Ku-band.

News Services: AP, CNS, Reuters, UPI.

Ownership: The Walt Disney Co.

Began Operation: August 25, 1948 as KFI-TV. On July 20, 1988 FCC approved dismissal of RKO application for license renewal, grant of Fidelity Television Inc.'s application and subsequent transfer of station to The Walt Disney Co. (Television Digest, Vol. 25:45; 26:48; 27:5, 11, 36; 28:30). Sold to RKO General Aug. 1951 (Vol. 7:23, 32, 36).

Represented (sales): Blair Television.

Represented (legal): Wiley, Rein & Fielding.

Personnel:

David J. Woodcock, President & General Manager.
Janet Schoff, Vice President & General Sales Manager.
Michael Binkow, Vice President, Programming & Development.
Marshall Hites, Vice President, Advertising & Marketing.
Joe Cartwright, Local Sales Manager.
John Smart, Local Sales Manager.
Robert Blagman, National Sales Manager.



KCAL BNPCT-830909KI Granted 11/23/83 © American Map Corp., No. 14244

Chuck Chiocco, National Sales Manager.
Chris Winners, Controller.
Melanie Steensland, Production Manager.
Bob Henry, News Director.
Neil Mazur, News Operations Manager.
Barbara Massey, Videotape Operations Manager.

Rates: On request.

City of License: Los Angeles. DMA: Los Angeles. Rank: 2.

Circulation ©1994 Nielsen. Coverage based on Nielsen study.

	Cable TV Households	Non-cable TV Households	Total TV Households
Station Totals	4,319,880	2,552,680	6,872,560
Average Weekly Circulation (1994)	1,766,110	1,232,174	3,002,962
Average Daily Circulation (1994)			1,140,862

California—Los Angeles

KCBS-TV

Ch. 2

Network Service: CBS.

Licensee: CBS Inc., 6121 Sunset Blvd., Los Angeles, CA 90028.

Studio: 6121 Sunset Blvd., Los Angeles, CA 90028.

Telephone: 213-460-3000. Fax: 213-460-3733.

Technical Facilities: Channel No. 2 (54-60 MHz). Authorized power: 36.3-kw visual, 7.24-kw aural. Antenna: 3632-ft. above av. terrain, 934-ft. above ground, 6589-ft. above sea level.

Latitude 34° 13' 57"
Longitude 118° 04' 18"

Transmitter: 123 CBS Lane, Mount Wilson.

Multichannel TV Sound: Stereo and separate audio program.

AM Affiliate: KNX, 50-kw, 1070 kHz.

FM Affiliate: KCBS-FM, 54-kw, 93.1 MHz (No. 226), 3036-ft.

News Services: AP, CNS, UPI.

Ownership: CBS Inc. (Group Owner).

Began Operation: May 6, 1948 as KTSN. Sold to present owner December 1950 (Television Digest, Vol. 6:46, 52).

Represented (sales): CBS Television Stations Spot Sales.

Personnel:

William Applegate, Vice President & General Manager.
Steve Gigliotti, Vice President & Station Manager.
D'Artagnan Bebel, Director, Sales.
Larry Perret, Director, News.
Donna Bean, Director, Planning & Administration.
Jay Strong, Program Director.
Bob Davis, Director, Technical Operations.
Mary Hall, Director, Research.



KCBS-TV BPCT-850919KW Granted 2/27/86 © American Map Corp., No. 14244

Michael Sweeney, Director, Communications.
Carol Kinsey, Director, Press Information.

Rates: On request.

City of License: Los Angeles. DMA: Los Angeles. Rank: 2.

Circulation ©1994 Nielsen. Coverage based on Nielsen study.

	Cable TV Households	Non-cable TV Households	Total TV Households
Station Totals	4,411,000	2,582,620	6,993,620
Average Weekly Circulation (1994)	2,569,766	1,475,175	4,049,969
Average Daily Circulation (1994)			2,103,316

California—Los Angeles

KCOP

Ch. 13

Network Service: None, independent.

Licensee: KCOP Television Inc., 915 N. La Brea Ave., Hollywood, CA 90038.

Studio: 915 N. La Brea Ave., Hollywood, CA 90038.

Telephone: 213-851-1000. Fax: 213-850-6197.

Technical Facilities: Channel No. 13 (210-216 MHz). Authorized power: 162-kw visual, 32.4-kw aural. Antenna: 2953-ft. above av. terrain, 240-ft. above ground, 5920-ft. above sea level.

Latitude 34° 13' 42"
Longitude 118° 04' 02"

Transmitter: Mount Wilson.

Satellite Earth Stations: RF Systems, 5.5-meter C-band; Scientific-Atlanta, 10-meter C-band; Vertex, 4.7-meter Ku-band; Miralite, 3.7-meter C-band.

SNG Mobile Dish: RF Systems, 2.4-meter Ku-band.

News Services: AP, CNN, UPI.

Ownership: Chris-Craft Industries Inc. (Group Owner).

Began Operation: September 17, 1948. Sale to Chris-Craft (formerly NAFI Corp.) by Bing Crosby, Kenyon Brown, George L. Coleman & Joseph A. Thomas approved Jan. 27, 1960 by FCC (Television Digest, Vol. 15:33, 36, 43; 16:5). Previous sale to Crosby et al. by Copley Press approved Dec. 11, 1957 (Vol. 13:16, 22, 34, 50). Copley acquired station, operating as KLAC-TV, from Mrs. Dorothy Schiff Sonneborn Dec. 23, 1953 (Vol. 9:49, 32).

Represented (sales): Katz Independent Television.

Represented (legal): O'Melveny & Myers.

Personnel:

- Rick Feldman, Vice President & General Manager.
- Jill Kauffman, General Sales Manager.
- Carol Myers Martz, Program Manager.
- Jeff Wald, News Director.
- Jeffrey Weiss, Local Sales Manager.
- Bob McCauley, National Sales Manager.
- Joyce Inouye, Research Director.



KCOP BPCT-790806KE Granted 10/15/79 © American Map Corp., No. 14244

- Bishop Ellison, Director of Engineering.
- Jane Clark, Business Manager.
- Peter Schliesinger, Manager, Program Operations.
- Kathleen Bracken, Director, Creative Services.
- Teresa Gray, Manager, Community Relations.

Highest 30 Sec. Rate: \$18,000.

City of License: Los Angeles. DMA: Los Angeles. Rank: 2.

Circulation ©1994 Nielsen. Coverage based on Nielsen study.

	Cable TV Households	Non-cable TV Households	Total TV Households
Station Totals	4,123,640	2,366,580	6,490,220
Average Weekly Circulation (1994)	2,049,339	1,215,226	3,264,817
Average Daily Circulation (1994)			1,320,412

California—Los Angeles

KMEX-TV

Ch. 34

Network Service: Univision.

Licensee: KMEX License Partnership, 6701 Center Dr. W, Los Angeles, CA 90045.

Studio: 6701 Center Dr. W, Hollywood, CA 90045.

Telephone: 310-216-3434. **Fax:** 310-348-3459.

Technical Facilities: Channel No. 34 (590-596 MHz). Authorized power: 1950-kw max. & 200-kw horizontal visual, 195-kw max. & 20-kw horizontal aural. Antenna: 2940-ft. above av. terrain, 190-ft. above ground, 5896-ft. above sea level.

Latitude 34° 13' 35"
Longitude 118° 03' 56"

Transmitter: Mount Wilson.

Satellite Earth Stations: Comtech, 7-meter; Comtech, 3.8-meter Ku & C-band; Scientific-Atlanta, Standard Components receivers.

News Services: AP, CNS.

Ownership: Perenchio TV Inc. (Group Owner).

Began Operation: September 30, 1962. Sale to present owners by Univision Holdings Inc. (Hallmark Cards) approved by FCC Sept. 23, 1992 (Television Digest, Vol. 32:40).

Represented (sales): Univision.

Represented (engineering): Jules Cohen & Associates, P.C.

Personnel:

- Augustine Martinez, General Manager.
- Tom Arnost, Station Manager.
- Mayra Crespo, National Sales Manager.
- Miguel Banojian, News Director.
- Maria Esther Beltran, Program Director.
- Gerardo Pallares, Promotion Director.
- Richard Morse, Chief Engineer.
- Tom Siri, Controller.



KMEX-TV BPCT-5114 Granted 1/31/78 © American Map Corp., No. 14244

Ivelisse Estrada, Director of Communication.
Michele Cordoba, Director of Marketing.

Rates: On request.

City of License: Los Angeles. **DMA:** Los Angeles. **Rank:** 2.

Circulation ©1994 Nielsen. Coverage based on Nielsen study.

	Cable TV Households	Non-cable TV Households	Total TV Households
Station Totals	3,997,520	2,319,100	6,316,620
Average Weekly Circulation (1994)	157,308	469,750	627,058
Average Daily Circulation (1994)			440,160

California—Los Angeles

KTLA

Ch. 5

Network Service: None, independent.

Licensee: KTLA Inc., Box 500, Los Angeles, CA 90078.

Studio: 5800 Sunset Blvd., Los Angeles, CA 90028.

Telephone: 213-460-5500. Fax: 213-460-5952.

Technical Facilities: Channel No. 5 (76-82 MHz). Authorized power: 44.7-kw visual, 8.32-kw aural. Antenna: 3205-ft. above av. terrain, 433-ft. above ground, 6157-ft. above sea level.

Latitude 34° 13' 34"
Longitude 118° 03' 54"

Transmitter: Mount Wilson.

Multichannel TV Sound: Stereo and separate audio program.

Satellite Earth Stations: Transmit/receive Satcom Technologies, 5-meter C-band; Scientific-Atlanta, 10-meter C-band; Scientific-Atlanta, 7-meter Ku-band; Vertex, 4.5-meter C-band; M/A-Com, Scientific-Atlanta receivers.

News Services: AP, CNN, CNN Headline News, CNS, INDX, UPI.

Ownership: Tribune Broadcasting Co. (Group Owner).

Began Operation: January 22, 1947. Sale to present owner by KKR Assoc., et al., approved by FCC Oct. 4, 1985 (Television Digest, Vol. 25:20, 24, 40, 51). Previous sale approved by FCC March 28, 1983 (Vol. 22:44). Sale to Gene Autry & The Signal Cos. by Paramount Television Productions approved May 13, 1964 by FCC (Vol. 3:44; 4:20).

Represented (sales): TeleRep Inc.

Represented (legal): Sidley & Austin.

Represented (engineering): Hammett & Edison Inc.

Personnel:

Gregory Nathanson, General Manager.
John E. Reardon, Vice President & Station Manager.
Blaine Rominger, General Sales Manager.
Sandy Holmes, Local Sales Manager.
Vincent Giannini, Director of Finance & Administration.
Virginia Hunt, Program Director.



KTLA BMPCT-880226KG Granted 5/9/88 © American Map Corp., No. 14244

Rozanne Englehart, Director of Research.
Ira Goldstone, Director of Broadcast Operations & Engineering.
Joe Quasarano, Director of Sports.
Bruce Lawson, Regional Sales Coordinator.
Walter Willcomm, National Sales Coordinator.
Leonidia Gonsalves, Promotion & Advertising Director.

Rates: On request.

City of License: Los Angeles. DMA: Los Angeles. Rank: 2.

Circulation ©1994 Nielsen. Coverage based on Nielsen study.

	Cable TV Households	Non-cable TV Households	Total TV Households
Station Totals	13,210,040	7,333,570	20,543,610
Average Weekly Circulation (1994)	2,479,372	1,426,027	3,913,116
Average Daily Circulation (1994)			1,646,112

California—Los Angeles

KNBC-TV

Ch. 4



Network Service: NBC.

Licensee: NBC Subsidiary Inc. 3, 3000 W. Alameda Ave., Burbank, CA 91523.

Studio: 3000 W. Alameda Ave., Burbank, CA 91523.

Telephone: 818-840-4444.

Technical Facilities: Channel No. 4 (66-72 MHz). Authorized power: 44.7-kw visual, 8.94-kw aural. Antenna: Non-directional, electronically tilted 2.5°, 3200-ft. above av. terrain, 496-ft. above ground, 6170-ft. above sea level.

Latitude 34° 13' 32"
Longitude 118° 03' 52"

Holds CP for change to 43.7-kw max. visual, 3228-ft. above av. terrain, 502-ft. above ground, 6181-ft. above sea level, transmitter to Mount Wilson, 15.5-mi. NE of Los Angeles County. BPCT-920303KF.

Transmitter: Mount Wilson.

Multichannel TV Sound: Stereo only.

Satellite Earth Station: Transmit/receive 10-meter; Harris receivers.

News Services: AP, CNS, UPI.

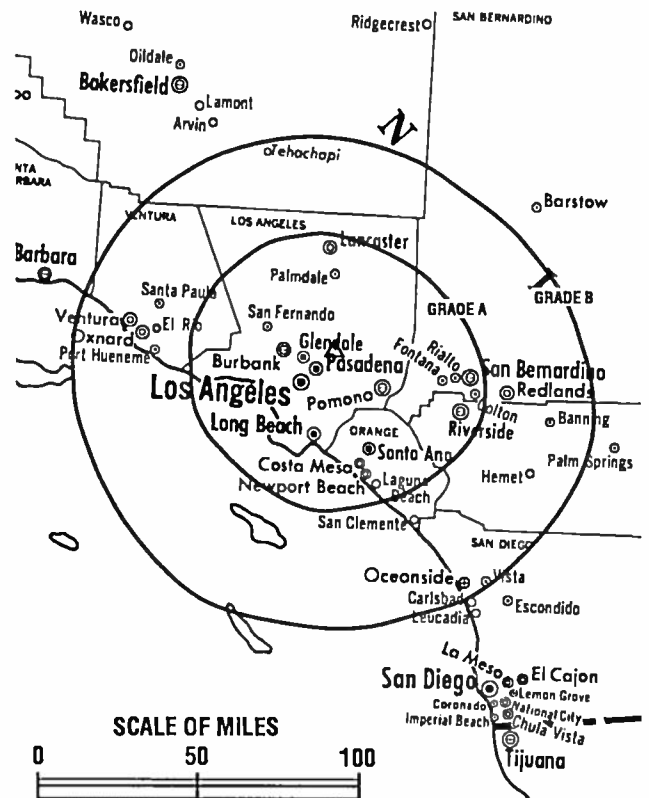
Ownership: National Broadcasting Co. (Group Owner).

Began Operation: January 16, 1949.

Represented (sales): Harrington, Righter & Parsons Inc.

Personnel:

Carole Black, Vice President & General Manager.



KNBC-TV BRCT-81 Granted 3/15/63

© American Map Corp., No. 14244

James R. Sterling, Sales Director.

Tobie Pate, Director, Broadcasting, Promotion & Programming.

Mark Hoffman, News Director.

Bill Johnston, Chief Engineer.

Rates: On request.

City of License: Los Angeles. DMA: Los Angeles. Rank: 2.

Circulation ©1994 Nielsen. Coverage based on Nielsen study.

	Cable TV Households	Non-cable TV Households	Total TV Households
Station Totals	4,362,930	2,564,720	6,927,650
Average Weekly Circulation (1994)	2,623,488	1,490,489	4,121,029
Average Daily Circulation (1994)			2,187,557

CALL

YOUR



SALES REPRESENTATIVE

AT

(818) 840-4414

3000 WEST ALAMEDA AVENUE, BURBANK, CA 91523

California—Los Angeles

KTTV

Ch. 11

Network Service: Fox.

Licensee: Fox Television Stations Inc., 5746 Sunset Blvd., Los Angeles, CA 90028.

Studio: 5746 Sunset Blvd., Los Angeles, CA 90028.

Telephone: 213-856-1000.

Technical Facilities: Channel No. 11 (198-204 MHz). Authorized power: 166-kw visual, 20-kw aural. Antenna: 2940-ft. above av. terrain, 237-ft. above ground, 5907-ft. above sea level.

Latitude 34° 13' 29.00"
Longitude 118° 03' 47.10"

Transmitter: Mount Wilson.

Multichannel TV Sound: Stereo and separate audio program.

Satellite Earth Stations: Transmit/receive Harris, 9-meter C-band; Harris, 6-meter C-band; RCA, 4-meter Ku-band; DX Engineering, Harris, M/A-Com receivers.

SNG Mobile Dish: Midwest MCL, 2.6-meter Ku-band.

News Services: AP, CNN, CNS.

Ownership: Fox Television Stations Inc. (Group Owner).

Began Operation: January 7, 1949. Sale to present owner by Metromedia approved by FCC Nov. 14, 1985. Sale to Metromedia by Los Angeles Times and Mirror approved May 28, 1963 (Television Digest, Vol. 3:3, 22).

Represented (sales): Pety Television Inc.

Personnel:

- Thomas Copra, Vice President & General Manager.
- Diana Vargas, Vice President & General Sales Manager.
- Eduardo Correa, Vice President, Finance & Administration.
- Will Dishong, Vice President, Broadcast Operations.
- Jill Tsukamoto, Director, Publicity.
- Peter Martin, Director, Creative Services.
- Andrea Stoltzman, Local Sales Manager.
- Greg Bilte, National Sales Manager.
- Jose Rios, News Director.



KTTV BPCT-1756 Granted 9/3/53

© American Map Corp., No. 14244

Raymond Green, Production Manager.
Charles E. Ammann, Director of Engineering.
Socorro Swan, Director, Community Affairs.

Rates: On request.

City of License: Los Angeles. DMA: Los Angeles. Rank: 2.

Circulation ©1994 Nielsen. Coverage based on Nielsen study.

	Cable TV Households	Non-cable TV Households	Total TV Households
Station Totals	4,339,530	2,533,550	6,873,080
Average Weekly Circulation (1994)	2,122,852	1,405,562	3,537,142
Average Daily Circulation (1994)			1,594,035

California—Los Angeles

KWHY-TV

Ch. 22

Network Service: None, Independent.

Licensee: Harrisclope of Los Angeles Inc., 10920 Wilshire Blvd., Suite 1420, Los Angeles, CA 90024.

Studio: 5545 Sunset Blvd., Los Angeles, CA 90028.

Telephone: 213-466-5441. Fax: 213-466-3613.

Technical Facilities: Channel No. 22 (518-524 MHz). Authorized power: 2360-kw max. visual, 257-kw aural. Antenna: 2917-ft. above av. terrain, 180-ft. above ground, 5869-ft. above sea level.

Latitude 34° 13' 36"
Longitude 118° 03' 59"

Transmitter: Mount Wilson antenna farm, 15-mi. N of Los Angeles.

Satellite Earth Station: Comtech, 5-meter Ku & C-band; Omni receivers.

News Services: AP, CNS, Reuters.

Ownership: Harrisclope Corporation (Group Owner).

Began Operation: March 25, 1963 but left the air March 9, 1964 (Television Digest, Vol. 4:11). Sale by Central Broadcasting Corp. approved July 29, 1964 by FCC (Vol. 4:11, 31). Resumed operation May 2, 1965 (Vol. 5:20). Subscription TV began July 23, 1978. Sale to present owners by Coast TV Bcstg. approved Nov. 20, 1981.

Represented (legal): Cohn & Marks.

Represented (engineering): Hammett & Edison Inc.

Personnel:

Burt I. Harris Sr., Chief Executive Officer.
Burt I. Harris Jr., President.
Martin Dugan, General Manager.
Eduardo Dominguez, Station Manager.
Daniel Crowe, General Sales Manager.
David Bergen, Operations Manager, Business Channel.
Sara Garibay, Program Manager.
David J. Zulli, Chief Engineer, Studio.
Linda Miller, Sales Manager, Business Channel.
Kevin Apper, News Operation Manager.
Christina Sanchez, Community Affairs Director.



KWHY-TV BMPCT-930824KF Granted 10/8/93 © American Map Corp., No. 14244

Betsy Blake, Production Manager.
Alejandro Munguia, Promotion Director.
Carlos M. Echerri, Controller.
D'Ann Doyle, Traffic Manager.
Joe Castro, Operations Manager, Spanish.

Rates: On request.

City of License: Los Angeles. DMA: Los Angeles. Rank: 2.

Circulation ©1994 Nielsen. Coverage based on Nielsen study.

	Cable TV Households	Non-cable TV Households	Total TV Households
Station Totals	3,794,290	2,253,440	6,047,730
Average Weekly Circulation (1994)	105,034	298,395	402,775
Average Daily Circulation (1994)			155,155

California—Corona-Los Angeles

KVEA

Ch. 52

Network Service: Telemundo.

Licensee: Estrella License Corp., Sales & Administration Bldg., 1130A Air Way, Glendale, CA 91201.

Studio: 1139 Grand Central Ave., Glendale, CA 91201.

Telephone: 818-502-5700. Fax: 818-502-0029.

Technical Facilities: Channel No. 52 (698-704 MHz). Authorized power: 2630-kw max. & 1320-kw horizontal visual, 261-kw max. & 132-kw horizontal aural. Antenna: 2890-ft. above av. terrain, 199-ft. above ground, 5856-ft. above sea level.

Latitude	34°	13'	27"
Longitude	118°	03'	45"

Transmitter: Mount Wilson.

Satellite Earth Station: Vertex, 6.1-meter C-band; Miralite, 3.7-meter Ku & C-band; Miralite, 2.4-meter Ku-band; DX Engineering, Harris, M/A-Com receivers.

News Services: AP, CNN, CNS, Imevision, UPI.

Ownership: Telemundo Group Inc. (Group Owner).

Began Operation: June 29, 1966. Sale to present owner by Oak Industries approved by FCC July 17, 1985 (Television Digest, Vol. 25:7, 21). Sale of 50% to Oak Industries by A. Jerrold Perenchio approved April 15, 1983. Sale to Oak & Perenchio by Kaiser Bcstg. Corp. approved by FCC Aug. 24, 1976. Began subscription television April 1, 1977 (Vol. 17:15). Began Spanish language broadcasting Sept. 8, 1980.

Represented (sales): Telemundo.

Represented (legal): Hogan & Hartson.

Personnel:

Michael Martinez, Vice President & General Manager.
 Jon Yasuda, General Sales Manager.
 Julio Lucero, Director, Local Sales.
 Don Buck, National Sales Manager.
 Glen McJennett, Director, Engineering.



KVEA BPCT-4960 Granted 11/19/76

© American Map Corp., No. 14244

Karen Harmon, Controller.
 Michael Newcomb, Production Director.

Rates: On request.

City of License: Corona. DMA: Los Angeles. Rank: 2.

Circulation ©1994 Nielsen. Coverage based on Nielsen study.

	Cable TV Households	Non-cable TV Households	Total TV Households
Station Totals	3,658,580	2,233,850	5,892,430
Average Weekly Circulation (1994)	102,013	379,657	481,474
Average Daily Circulation (1994)			269,713

California—Riverside-Los Angeles

KRCA

Ch. 62

Network Service: None, independent.

Licensee: Fouce Amusement Enterprises Inc., 1813 Victory Place, Burbank, CA 91504.

Studio: 1813 Victory Place, Burbank, CA 91504.

Telephone: 818-563-5722. Fax: 818-972-2694.

Technical Facilities: Channel No. 62 (758-764 MHz). Authorized power: 3746-kw max. visual. Antenna: 2372-ft. above av. terrain, 167-ft. above ground, 5525-ft. above sea level.

Latitude 34° 11' 16"
Longitude 117° 41' 55"

Transmitter: Sunset Ridge electronics site, Los Angeles County.

Ownership: Fouce Amusement Enterprises Inc.

Began Operation: December 17, 1988. Sale to present owner approved by FCC March 23, 1990.

Represented (legal): Crowell & Moring.

Represented (engineering): Hammett & Edison Inc.

Personnel:

- Stephen Fouce, President.
- Massoud Salarvand, Vice President & General Manager.
- David Graham, Chief Engineer.
- Kim St. Dennis, Operations Manager.

Highest 30 Sec. Rate: \$250.

City of License: Riverside. DMA: Los Angeles. Rank: 2.



KRCA BPCT-911120KE Granted 3/11/92 © American Map Corp., No. 14244

Circulation ©1994 Nielsen. Coverage based on Nielsen study.

	Cable TV Households	Non-cable TV Households	Total TV Households
Station Totals	2,756,540	1,994,850	4,751,390
Average Weekly Circulation (1994)	12,571	18,181	31,647
Average Daily Circulation (1994)			13,797

California—San Bernardino-Los Angeles

KSCI

Ch. 18

Network Service: None, independent.

Licensee: KSLs Inc., 12401 W. Olympic Blvd., Los Angeles, CA 90064.

Studio: 12401 W. Olympic Blvd., Los Angeles, CA 90064.

Telephone: 213-478-1818. Fax: 213-479-8118.

Technical Facilities: Channel No. 18 (494-500 MHz). Authorized power: 347-kw visual, 34.7-kw aural. Antenna: 2380-ft. above av. terrain, 144-ft. above ground, 5573-ft. above sea level.

Latitude 34° 11' 15.00"
 Longitude 117° 41' 53.50"

Transmitter: Sunset Ridge, 5-mi. NE of Claremont.

Satellite Earth Stations: Paraclypse, 3.8-meter C-band; Miralite, 3.7-meter C-band; Scientific-Atlanta, 4.5-meter Ku-band; Standard Communications receivers.

News Service: WTN.

Ownership: International Media Group (Group Owner).

Began Operation: June 30, 1977. Sale to present owner by World Plan Executive Council approved by FCC Dec. 19, 1986 (Television Digest, Vol. 26:45).

Represented (sales): Asian Television Sales.

Represented (legal): Leventhal, Senter & Lerman.

Personnel:

- Ray Beindorf, President.
- Rosemary Danon, General Manager.
- Eva McKeown, Programming Manager.
- Richard Millet, Operations Manager.
- Jim Schwab, Chief Financial Officer.
- Bill Welty, Director of Engineering.
- Stanley Chung, Director, Chinese News.
- Robin Thornton, Promotions.



KSCI BMPCT-7646 Granted 7/9/76

© American Map Corp., No. 14244

Martie Quan, Media Relations Manager.
 Jean Pyjar, Traffic Manager.

Rates: On request.

City of License: San Bernardino. DMA: Los Angeles. Rank: 2.

Circulation ©1994 Nielsen. Coverage based on Nielsen study.

	Cable TV Households	Non-cable TV Households	Total TV Households
Station Totals	3,658,580	2,233,850	5,892,430
Average Weekly Circulation (1994)	81,426	55,631	137,422
Average Daily Circulation (1994)			50,700

California—San Bernardino-Los Angeles

KZKI

Ch. 30

Network Service: None, independent.

Licensee: Sandino Telecasters, a Ltd. Partnership, 9229 Utica Ave., Suite 155, Rancho Cucamonga, CA 91730.

Studio: 9229 Utica Ave., Suite 155, Rancho Cucamonga, CA 91730.

Telephone: 909-483-3030. Fax: 909-483-0333.

Technical Facilities: Channel No. 30 (566-572 MHz). Authorized power: 3800-kw max. visual, 380-kw max. aural. Antenna: 2345-ft. above av. terrain, 127-ft. above ground, 5507-ft. above sea level.

Latitude	34°	11'	15"
Longitude	117°	41'	58"

Transmitter: Sunset Ridge, 18.6-mi. W of San Bernardino.

Multichannel TV Sound: Stereo only.

Ownership: Sandino Telecasters L.P.

Began Operation: January 7, 1994.

Represented (legal): Wiley, Rein & Fielding.

Represented (engineering): Lawrence Behr Associates Inc.

Personnel:
Jack Moffitt, General Manager.
Frank Martin, Chief Engineer.

Rates: On request.

City of License: San Bernardino. DMA: Los Angeles. Rank: 2.

Nielsen Data: Not available.



KZKI BMPCT-930721KG Granted 8/20/93 © American Map Corp., No. 14244

There is no more visible place for your advertising message than the pages of the...
Television & Cable Factbook

California—Santa Ana-Los Angeles

KTBN-TV

Ch. 40

Network Service: Trinity Bcstg. Network.

Licensee: Trinity Bcstg. Network Inc., Box A, Santa Ana, CA 92711.

Studio: 2442 Michelle Rd., Tustin, CA 92680.

Telephone: 714-832-2950.

Technical Facilities: Channel No. 40 (626-632 MHz). Authorized power: 622-kw max. & 260-kw horizontal visual, 123-kw max. & 52-kw horizontal aural. Antenna: 2890-ft. above av. terrain, 200-ft. above ground, 5863-ft. above sea level.

Latitude 34° 13' 27"
Longitude 118° 03' 44"

Transmitter: Mount Wilson.

Satellite Earth Stations: Transmit/receive Scientific-Atlanta, 10-meter C-band; Scientific-Atlanta, 7-meter C-band; Scientific-Atlanta, 7-meter Ku-band; Scientific-Atlanta receivers.

SNG Mobile Dish: Midwest, 2.6-meter Ku-band.

Ownership: Trinity Broadcasting Network Inc. (Group Owner).

Began Operation: January 5, 1967. Sale to present owner by Angel Lerma approved by FCC Aug. 2, 1974.

Represented (legal): May & Dunne.

Represented (engineering): Smith & Powstenko.

Personnel:

Paul F. Crouch, President & Founder.

Ben Miller, Director of Engineering.

Barry Pfahler, Director of Programming.



KTBN-TV BMPCT-6303 Granted 9/1/66 © American Map Corp., No. 14244

Highest 30 Sec. Rate: \$100.

City of License: Santa Ana. DMA: Los Angeles. Rank: 2.

Circulation ©1994 Nielsen. Coverage based on Nielsen study.

	Cable TV Households	Non-cable TV Households	Total TV Households
Station Totals	5,064,000	3,186,580	8,250,580
Average Weekly Circulation (1994)	70,061	71,666	141,304
Average Daily Circulation (1994)			50,995

California—Ontario

KHSC-TV

Ch. 46

Network Service: Home Shopping Network.

Licensee: SKLA Bcstg. Partnership, 3833 Ebony St., Ontario, CA 91761.

Studio: 3833 Ebony St., Ontario, CA 91761.

Telephone: 909-986-4503. Fax: 909-986-2143.

Technical Facilities: Channel No. 46 (662-668 MHz). Authorized power: 2450-kw max. visual, 372-kw max. aural. Antenna: Circularly polarized, 3040-ft. above av. terrain, 323-ft. above ground, 5995-ft. above sea level.

Latitude 34° 13' 37"
Longitude 118° 03' 58"

Transmitter: Video Rd., Mount Wilson.

Satellite Earth Station: Transmit/receive Scientific-Atlanta, 10-meter C-band; Scientific-Atlanta receivers.

Ownership: Silver King Communications Inc. (Group Owner).

Began Operation: July 1, 1972; left air Jan. 29, 1973. Resumed operation June 7, 1973; left air on unannounced date. Sale to De Rance Inc. & Santa Fe Communications approved by FCC May 25, 1982. Resumed operation April 21, 1984. Transfer of 35% to Santa Fe Communications by Richard C. Hernandez, et al., approved by FCC Feb. 26, 1985. Sale to present owner approved by FCC Oct. 30, 1986 (Television Digest, Vol. 26:39, 45, 49).

Represented (sales): Silver King Broadcasting Sales.

Represented (legal): Dow, Lohnes & Albertson.

Personnel:

Bart Pearce, Acting Station Manager.
Dr. Julio Brito, Chief Engineer.
Sandra Spallino, Business Manager.



KHSC-TV BPCT-861104KK Granted 1/16/87 © American Map Corp., No. 14244

Rates: On request.

City of License: Ontario. DMA: Los Angeles. Rank: 2.

Circulation ©1994 Nielsen. Coverage based on Nielsen study.

	Cable TV Households	Non-cable TV Households	Total TV Households
Station Totals	2,929,540	2,042,320	4,971,860
Average Weekly Circulation (1994)	17,059	20,489	38,636
Average Daily Circulation (1994)			10,743

California—Oxnard

KADY-TV

Ch. 63

Network Service: None, independent.

Licensee: Riklis Bcstg. Co. L.P., 663 Maulhardt Ave., Oxnard, CA 93030.

Studio: 663 Maulhardt Ave., Oxnard, CA 93030.

Telephone: 805-983-0044. Fax: 805-485-6057.

Technical Facilities: Channel No. 63 (764-770 MHz). Authorized power: 1782-kw max. visual, 392-kw max. aural. Antenna: 1802-ft. above av. terrain, 396-ft. above ground, 2706-ft. above sea level.

Latitude 34° 19' 49"
Longitude 119° 01' 24"

Transmitter: South Mountain, 3-mi. SE of Santa Paula.

Multichannel TV Sound: Stereo and separate audio program.

Satellite Earth Stations: Miralite, 4.7-meter C-band; Miralite, 4.5-meter Ku-band; Miralite, 3.6-meter C-band; Miralite, RCA receivers.

Ownership: HBC Holdings Inc.

Began Operation: August 17, 1985. Sale to Riklis Bcstg. approved by FCC Nov. 24, 1987. Sale to present owners approved by FCC Aug. 16, 1991.

Represented (legal): Borsari & Paxson.

Represented (engineering): Hammett & Edison Inc.

Personnel:

John Huddy, President & General Manager.
Erica Huddy, Station Manager.
Dan Green, News Director.
Mike Houser, Director of Operations.
Betty Vaughn, Program Director.
Jeff Chang, National Sales Manager.
Georgette Gramanz, Business Manager.



KADY-TV BMPCT-850515KF Granted 6/27/85 © American Map Corp., No. 14244

Larry Hunt, Chief Engineer.
Juliet Green, Promotion Director.

Highest 30 Sec. Rate: \$250.

City of License: Oxnard. DMA: Los Angeles. Rank: 2.

Circulation ©1994 Nielsen. Coverage based on Nielsen study.

	Cable TV Households	Non-cable TV Households	Total TV Households
Station Totals	2,133,550	1,486,320	3,619,870
Average Weekly Circulation (1994)	82,996	14,009	96,476
Average Daily Circulation (1994)			24,146

California—Palm Springs-Indio

KESQ-TV

Ch. 42

(Also serves Hemet, Yucca Valley & Twentynine Palms Area)

Network Service: ABC.

Licensee: EGF Broadcast Corp.

Studio: 42-650 Melanie Place, Palm Desert, CA 92260.

Telephone: 619-773-0342. Fax: 619-773-5107.

Technical Facilities: Channel No. 42 (638-644 MHz). Authorized power: 316-kw max. & 158-kw horizontal visual, 22.9-kw aural. Antenna: 630-ft. above av. terrain, 89-ft. above ground, 1650-ft. above sea level.

Latitude 33° 51' 58"
Longitude 116° 26' 02"

Transmitter: Edom Hill.

Satellite Earth Station: Scientific-Atlanta, 7-meter; Scientific-Atlanta receivers.

News Services: ABC, AP.

Ownership: John S. Fitts.

Began Operation: October 5, 1968. Transfer of control to Esquire from receivers in bankruptcy approved by FCC June 30, 1978. Sale to Gulf Broadcast approved July 27, 1984 (Television Digest, Vol. 24:19). Sale to present owner approved Aug. 23, 1985.

Represented (sales): Katz Continental Television.

Represented (legal): Arnold & Porter.

Personnel:

Bill Evans, General Manager.
Rusty Kirkland, General Sales Manager.
Kristy West Santiago, National Sales Manager.
Dana Beards, News Director.
David Gray, Chief Engineer.
Kathy Schaffer, Promotion Director.



KESQ-TV BMPCT-6668 Granted 5/1/68

© American Map Corp., No. 14244

Richard Mechling, Business Manager.
Mark Sucher, Production Manager.

Highest 30 Sec. Rate: \$750.

NETWORK BASE HOURLY RATE: \$250.

City of License: Palm Springs. DMA: Palm Springs. Rank: 164.

Circulation ©1994 Nielsen. Coverage based on Nielsen study.

	Cable TV Households	Non-cable TV Households	Total TV Households
Station Totals	660,840	353,840	1,014,680
Average Weekly Circulation (1994)	85,960	6,490	92,102
Average Daily Circulation (1994)			50,210

California—Palm Springs

KMIR-TV

Ch. 36

Network Service: NBC.

Licensee: Desert Empire TV Corp., Box 1506, Palm Springs, CA 92263.

Studio: 72920 Park View Dr., Palm Desert, CA 92260.

Telephone: 619-568-3636. Fax: 619-568-1176.

Technical Facilities: Channel No. 36 (602-608 MHz). Authorized power: 490-kw max. visual. Antenna: 679-ft. above av. terrain, 102-ft. above ground, 1676-ft. above sea level.

Latitude 33° 52' 00"

Longitude 116° 25' 56"

Transmitter: 7-mi. ENE of center of Palm Springs.

Multichannel TV Sound: Stereo only.

Satellite Earth Stations: Harris, 7-meter Ku-band; Harris, 4.5-meter Ku-band; Harris, 4-meter Ku-band; DH Satellite, 4-meter C-band; Avcom, Agile, Harris, M/A-Com receivers.

News Service: UPI.

Ownership: Desert Empire TV Corp.

Began Operation: October 26, 1968.

Represented (sales): Blair Television.

Represented (legal): Koteen & Naftalin.

Represented (engineering): Jules Cohen & Associates, P.C.

Personnel:

John Conte, President & General Manager.

Harry Hein, General Sales Manager.

John Schubeck, News Director.

Pat Vanderhoeven, Program Director.



KMIR-TV BPCT-901012KF Granted 11/9/90 © American Map Corp., No. 14244

Jan Pearce, Chief Engineer.

Tom Hickey, Promotion Director.

Rates: On request.

City of License: Palm Springs. DMA: Palm Springs. Rank: 164.

Circulation ©1994 Nielsen. Coverage based on Nielsen study.

	Cable TV Households	Non-cable TV Households	Total TV Households
Station Totals	405,590	199,420	605,010
Average Weekly Circulation (1994)	67,246	6,018	73,449
Average Daily Circulation (1994)			33,519

California—Paradise

KCVU

Ch. 30

Network Service: Fox.

Licensee: Sainte Ltd., Box 4159, Modesto, CA 95352-4159.

Studio: 587 Country Dr., Chico, CA 95928.

Telephone: 916-893-1234. Fax: 916-893-1266.

Technical Facilities: Channel No. 30 (566-572 MHz). Authorized power: 2510-kw max. visual. Antenna: Directional, 1444-ft. above av. terrain, 377-ft. above ground, 3917-ft. above sea level.

Latitude 39° 57' 45"
Longitude 121° 42' 40"

Transmitter: W side of Cohasset Rd., 1.1-mi. NE of Junction Vilas Rd., 20-mi. NE of Chico.

Ownership: Sainte Ltd. (Group Owner).

Began Operation: November 14, 1990.

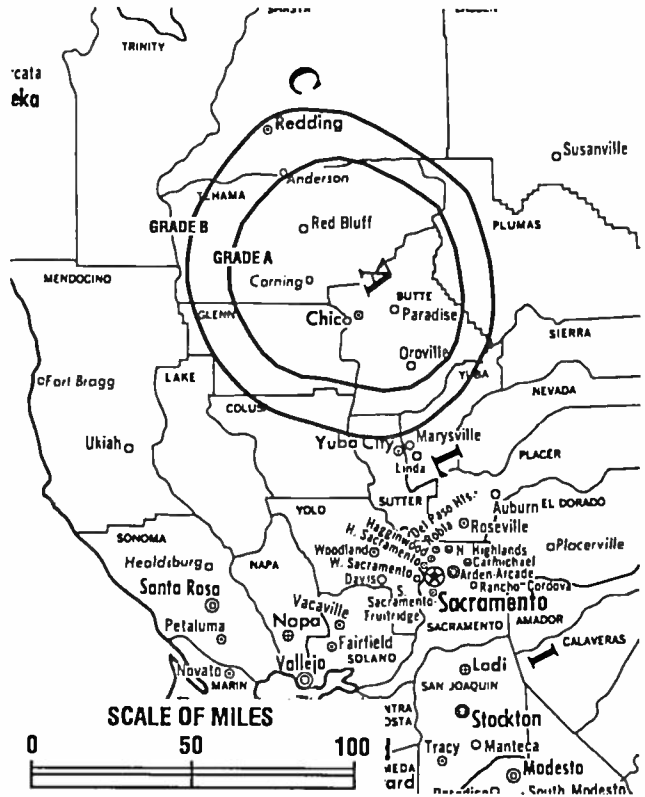
Represented (legal): Fletcher, Heald & Hildreth.

Represented (engineering): Cecil Lynch.

Personnel:

- Melvin Querio, General Manager.
- Nick Clark, Sales Manager.
- Roger Mills, Chief Engineer.
- Robynn Delgado, Promotion Director.
- Dominic Martellaro, Production Manager.
- Mary Hicks, Traffic Manager.

Rates: On request.



KCVU BMPCT-900821KG Granted 10/31/90 © American Map Corp., No. 14244

City of License: Paradise. DMA: Chico-Redding. Rank: 126.

Circulation © 1994 Nielsen. Coverage based on Nielsen study.

	Cable TV Households	Non-cable TV Households	Total TV Households
Station Totals	115,920	78,610	194,530
Average Weekly Circulation (1994)	15,727	13,624	29,339
Average Daily Circulation (1994)			11,701

California—Porterville

KKAG

Ch. 61

Network Service: None, independent.

Grantee: Kralowec Children's Family Trust, 1077 W. Morton Ave., Porterville, CA 93257.

Telephones: 209-781-6100; 209-782-1552. Fax: 209-782-0364.

Technical Facilities: Channel No. 61 (752-758 MHz). Authorized power: 2500-kw max. visual. Antenna: 2660-ft. above av. terrain, 89-ft. above ground, 5804-ft. above sea level.

Latitude 36° 17' 14"
Longitude 118° 50' 17"

Transmitter: Blue Ridge Peak, Section 9, R28E T18S, Visalia.

Ownership: Kralowec Children's Family Trust.

Began Operation: May 6, 1992.

Represented (legal): Dan Albert.

Represented (engineering): Lahm, Sufa, Cavell & Assoc.

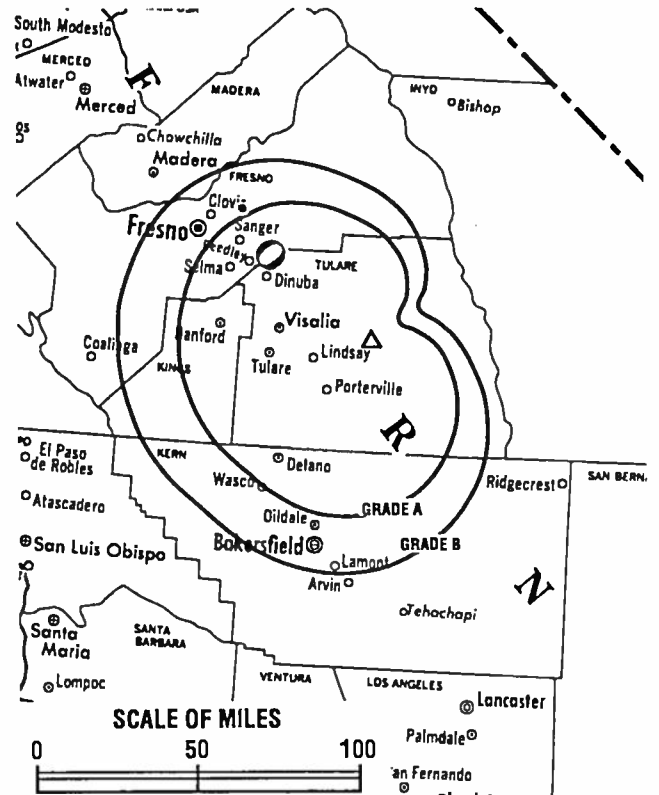
Personnel:

Art Kralowec, General Manager.
Roger Mills, Chief Engineer.
Hans J. Hansen, Promotion Director.

Rates: On request.

City of License: Porterville. DMA: Fresno-Visalia. Rank: 57.

Circulation ©1994 Nielsen. Coverage based on Nielsen study.



KKAG BMPCT-900717KF Granted 3/16/91 © American Map Corp., No. 14244

	Cable TV Households	Non-cable TV Households	Total TV Households
Station Totals	307,710	241,930	549,640
Average Weekly Circulation (1994)	1,084	2,959	3,806
Average Daily Circulation (1994)			690

California—Redding-Chico

KRCR-TV

Ch. 7

(Operates satellites KAEF, Arcata-Eureka & KFWU, Fort Bragg, CA)

Network Service: ABC.

Licensee: California-Oregon Broadcasting Inc., Box 7R, Redding, CA 96099.

Studio: 755 Auditorium Dr., Redding, CA 96001.

Telephone: 916-243-7777. Fax: 916-243-0217.

Technical Facilities: Channel No. 7 (174-180 MHz). Authorized power: 115-kw visual, 22.4-kw aural. Antenna: 3620-ft. above av. terrain, 126-ft. above ground, 6335-ft. above sea level.

Latitude 40° 36' 10"
Longitude 122° 39' 00"

Transmitter: Mount Shasta-Bally, 13-mi. W of Redding.

Multichannel TV Sound: Stereo only.

Satellite Earth Stations: Andrew, 7.3-meter C-band; Paraclypse, 4.8-meter C-band; Paraclypse, 3.66-meter C-band; AFC, 3.6-meter Ku-band; Avantek, Scientific-Atlanta, M/A-Com receivers.

News Service: Capitol News Service.

Ownership: California-Oregon Broadcasting Inc. (Group Owner).

Began Operation: August 1, 1956. Acquisition of positive control by California-Oregon Bcstg. approved by FCC Feb. 9, 1968. Previous sale to Sacramento Valley TV Inc. by George C. Fleharty, Carl R. McConnell and associates approved June 5, 1963 by FCC (Television Digest, Vol. 3:11, 23).

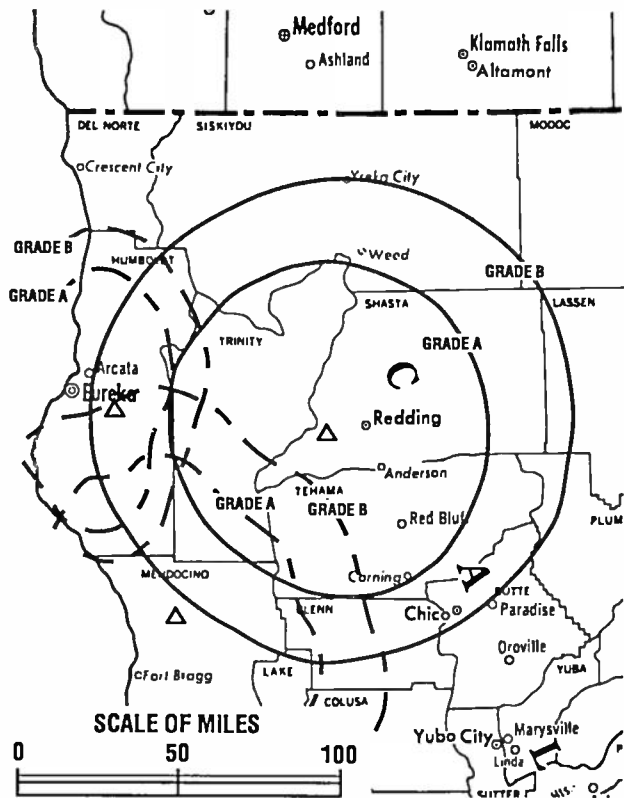
Represented (sales): Blair Television.

Represented (legal): Reed, Smith, Shaw & McClay.

Represented (engineering): Lohnes & Culver.

Personnel:

Doreeta Domke, Vice President & General Manager.
Dennis Siewert, General Sales Manager.
Cal Hunter, News Director.



KRCR-TV BMPCT-4100 Granted 8/22/56 © American Map Corp., No. 14244

Tom Tucker, Regional & Local Sales Manager.
Doug Bush, Chief Engineer.
Glenn Marsh, Promotion Director.

Highest 30 Sec. Rate: \$700.

NETWORK BASE HOURLY RATE: \$800.

City of License: Redding. DMA: Chico-Redding. Rank: 126.

Circulation ©1994 Nielsen. Coverage based on Nielsen study.

	Cable TV Households	Non-cable TV Households	Total TV Households
Station Totals	478,980	265,400	744,380
Average Weekly Circulation (1994)	100,204	59,096	162,459
Average Daily Circulation (1994)			92,330

California—Sacramento

KCMY

Ch. 29

Network Service: Home Shopping Network.

Licensee: Ponce-Nicasio Bcstg. Ltd., 1029 K St., Suite 23, Sacramento, CA 95814-3815.

Studio: 6300 Crystal Blvd., Diamond Springs, CA 95619.

Telephone: 916-443-2929.

Technical Facilities: Channel No. 29 (560-566 MHz). Authorized power: 4570-kw max. visual. Antenna: 1053-ft. above av. terrain, 410-ft. above ground, 2339-ft. above sea level.

Latitude 38° 37' 49"
Longitude 120° 51' 20"

Transmitter: 6300 Crystal Blvd., Diamond Springs, CA 95619.

Ownership: Ponce-Nicasio Broadcasting Ltd.

Began Operation: August 27, 1990.

Represented (legal): Covington & Burling.

Personnel:
Carmen Briggs, General Manager.
Warren Trumbly, Engineer.

Highest 30 Sec. Rate: \$150.

City of License: Sacramento. DMA: Sacramento-Stockton-Modesto. Rank: 21.

Circulation ©1994 Nielsen. Coverage based on Nielsen study.



KCMY BMPCT-891031KG Granted 2/28/90 © American Map Corp., No. 14244

	Cable TV Households	Non-cable TV Households	Total TV Households
Station Totals	541,270	369,490	910,760
Average Weekly Circulation (1994)	3,587	5,198	8,987
Average Daily Circulation (1994)			2,325

California—Sacramento

KCRA-TV

Ch. 3

Network Service: NBC.

Licensee: Kelly Broadcasting Co. L.P., 3 Television Circle, Sacramento, CA 95814-0794.

Studio: 3 Television Circle, Sacramento, CA 95814-0794.

Telephone: 916-446-3333. Fax: 916-325-3731.

Technical Facilities: Channel No. 3 (60-66 MHz). Authorized power: 100-kw visual, 10-kw aural. Antenna: Circularly polarized, 1940-ft. above av. terrain, 1951-ft. above ground, 1951-ft. above sea level.

Latitude 38° 15' 52"
Longitude 121° 29' 22"

Transmitter: 0.8-mi. S of Twin Cities Rd., adjacent to Snodgrass Slough, 2.2-mi. W of Hwy. 5.

Multichannel TV Sound: Stereo and separate audio program.

Satellite Earth Stations: Scientific-Atlanta, 10-meter C-band; Superior, 6-meter C-band; AFC, 3-meter Ku-band; Harris, M/A-Com, Omni, Scientific-Atlanta receivers.

News Services: AP, CNN, NBC, NIWS, UPI.

Ownership: Kelly Broadcasting Co. (Group Owner).

Began Operation: September 3, 1955. Sale of 50% by Gerald Kenneth & Vernon Hansen to other 50% owners, Kellys, approved April 18, 1962 by FCC (Television Digest, Vol. 2:17).

Represented (sales): Blair Television.

Represented (legal): Koteen & Naftalin.

Represented (engineering): Jules Cohen & Associates.

Personnel:

Robert E. Kelly, Partner.
Jon S. Kelly, Partner.
John Serrao, President.
Greg Kelly, General Manager.
Dorothy Lucas, General Sales Manager.
Phil Adams, National Sales Manager.



KCRA-TV BMPCT-830929KE Granted 11/23/83 © American Map Corp., No. 14244

Michael Liang, Director, Retail Sales.
Jerry Agresti, Director, Engineering.
Tracy A. Clark, Business Manager.
Eric McLendon, Sports Director.
Bill Bauman, News Director.
Linda Bayley, Program Director.
Val Nicholas, Creative Services Director.

Rates: On request.

City of License: Sacramento. DMA: Sacramento-Stockton-Modesto. Rank: 21.

Circulation ©1994 Nielsen. Coverage based on Nielsen study.

	Cable TV Households	Non-cable TV Households	Total TV Households
Station Totals	2,946,690	1,677,540	4,624,230
Average Weekly Circulation (1994)	684,462	404,015	1,103,429
Average Daily Circulation (1994)			609,776

California—Modesto-Sacramento-Stockton

KCSO

Ch. 19

Network Service: Univision.

Licensee: Sainte Ltd., Box 4159, Modesto, CA 95352-4159.

Studio: 2842 Iowa Ave., Modesto, CA 95358.

Mailing Address: Box 4159, Modesto, CA 95352-4159.

Telephone: 209-578-1900. Fax: 209-527-2129.

Technical Facilities: Channel No. 19 (500-506 MHz). Authorized power: 5000-kw max. visual, 500-kw max. aural. Antenna: 1877-ft. above av. terrain, 346-ft. above ground, 3086-ft. above sea level.

Latitude 38° 07' 08"
Longitude 120° 43' 21"

Requests CP for change 1936-ft. above av. terrain, 1946-ft. above ground, 1946-ft. above sea level, lat. 38° 14' 20", long. 121° 28' 52", transmitter to N of Lauffer Rd., 25-mi. E of Mokelumne River, 2-mi. E of Walnut Grove. BPCT-900727KG.

Transmitter: Bear Mountain, approx. 5.8-mi. SW of San Andreas.

Satellite Earth Stations: Comtech, 5-meter C-band; DH Satellite, 4.5-meter Ku & C-band; RCA, 3.6-meter Ku-band; Scientific-Atlanta, Standard Agile Omni receivers.

News Service: NCNS.

Ownership: Sainte Ltd. (Group Owner).

Began Operation: August 26, 1966.

Represented (sales): Univision.

Represented (legal): Fletcher, Heald & Hildreth.

Represented (engineering): Cecil Lynch.

Personnel:

- Chester Smith, General Partner.
- Naomi L. Smith, General Partner.
- Sharon D. Sepulveda, General Manager.
- Chuck Tiff, Engineering Director.
- Xochitl Arellano, News Director.



KCSO BMPCT-7686 Granted 6/27/78

© American Map Corp., No. 14244

- John Thomas, Promotion Director.
- David C. Brady, National Sales Manager.
- Thomas A. Colburn, Program Director (English).
- Bob Shehan, Program Director (Spanish).
- Carolyn E. Bernal, Public Affairs Director.

Rates: On request.

City of License: Modesto. DMA: Sacramento-Stockton-Modesto. Rank: 21.

Circulation ©1994 Nielsen. Coverage based on Nielsen study.

	Cable TV Households	Non-cable TV Households	Total TV Households
Station Totals	1,033,000	532,250	1,565,250
Average Weekly Circulation (1994)	33,360	34,309	67,904
Average Daily Circulation (1994)			40,738

California—Stockton-Sacramento

KOVR

Ch. 13

Network Service: ABC.

Licensee: River City License Partnership, 1215 Cole St., St. Louis, MO 63106.

Studio: 2713 KOVR Dr., West Sacramento, CA 95605.

News Bureau: 509 W. Weber, Stockton, CA 95203.

Telephones: 916-374-1313 (Sacramento); 209-466-6985 (Stockton).

Fax: 916-374-1459.

Technical Facilities: Channel No. 13 (210-216 MHz). Authorized power: 316-kw visual, 47.4-kw aural. Antenna: 1950-ft. above av. terrain, 1960-ft. above ground, 1960-ft. above sea level.

Latitude	38°	14'	24"
Longitude	121°	30'	03"

Transmitter: 14001 River Rd., Walnut Grove, CA.

Multichannel TV Sound: Stereo only.

Satellite Earth Stations: Andrew, 7.5-meter C-band; Andrew, 4.5-meter C-band; RCA, 3.7-meter Ku-band; Scientific-Atlanta, 10-meter C-band; Superior, 4.5-meter Ku & C-band; Andrew, Avantek, M/A-Com, Scientific-Atlanta, Standard Communications receivers.

SNM Mobile Dish: 2.4-meter Ku-band.

News Services: AP, UPI.

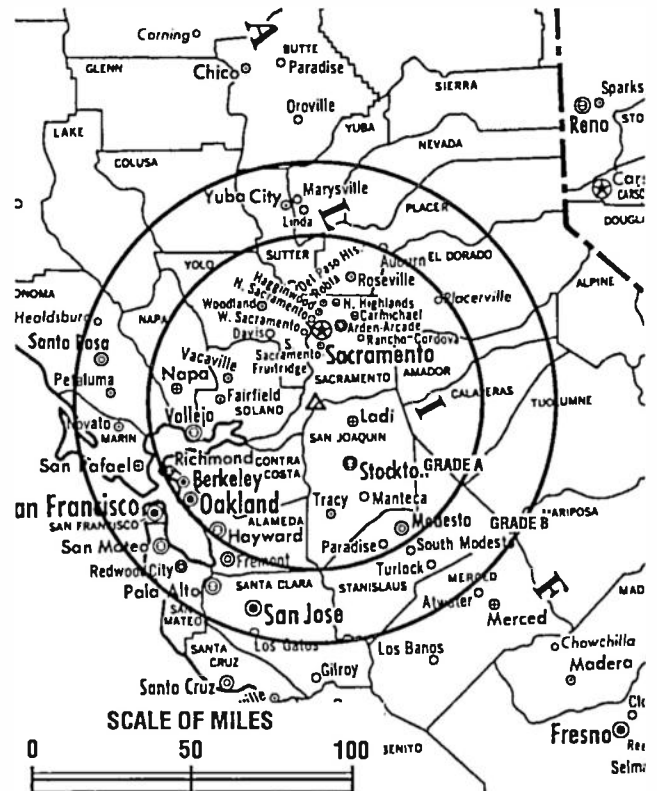
Ownership: Better Communications Inc. (Group Owner).

Began Operation: September 5, 1954. Sale to present owner by Continental Bcstg. Ltd. approved by FCC July 20, 1994 (Television Digest, Vol. 34:20). Previous sale by Narragansett First Fund, et al., approved December 8, 1988 (Vol. 28:45). Sale to Narragansett by Rockefeller Group approved by FCC June 13, 1986 (Vol. 26:6, 11, 12). Sale to Rockefeller Group by The Outlet Co. approved by FCC Nov. 23, 1983 (Vol. 23:19, 22; 24:6). Sale to Outlet by McClatchy Newspapers approved by FCC March 12, 1980 (Vol. 19:28). Previous sale to McClatchy by Metropolitan Bcstg. Corp. was approved July 29, 1964 (Vol. 3:40, 41). Sale to Metropolitan Bcstg. by Gannett Co. approved Dec. 12, 1959 (Vol. 15:47, 48; 16:1). Sale to Gannett by H. L. Hoffman and associates, approved Jan. 8, 1958 (Vol. 13:47; 14:2).

Represented (sales): Katz American Television.

Represented (legal): Hogan & Hartson.

Represented (engineering): Smith & Powstenko.



KOVR BPCT-851219KE Granted 2/20/86 © American Map Corp., No. 14244

Personnel:

- Rick Blangiardi, Vice President & General Manager.
- Tom Ehlmann, General Sales Manager.
- Kevin Henry, Local Sales Manager.
- S. Thomas Cochran, National Sales Manager.
- Jim Sanders, News Director.
- Dennis Marshall, Promotion Manager.
- Don Duncan, Chief Engineer.
- Lila Luna, Business Manager.

Highest 30 Sec. Rate: \$10,000.

NETWORK BASE HOURLY RATE: \$1600.

City of License: Stockton. DMA: Sacramento-Stockton-Modesto. Rank: 21.

Circulation ©1994 Nielsen. Coverage based on Nielsen study.

	Cable TV Households	Non-cable TV Households	Total TV Households
Station Totals	2,457,580	1,337,600	3,795,180
Average Weekly Circulation (1994)	550,070	383,281	939,767
Average Daily Circulation (1994)			492,718

California—Sacramento-Stockton

KRBK-TV

Ch. 31



Network Service: None, independent.

Licensee: Pappas Telecasting of Sacramento, 500 S. Chinowth Rd., Visalia, CA 92377.

Studio: 500 Media Place, Sacramento, CA 95815.

Telephone: 916-929-0300. **Fax:** 916-920-1078.

Technical Facilities: Channel No. 31 (572-578 MHz). Authorized power: 5000-kw max. visual, 500-kw max. aural. Antenna: 1830-ft. above av. terrain, 1838-ft. above ground, 2000-ft. above sea level.

Latitude 38° 15' 52"
Longitude 121° 29' 22"

Transmitter: 2.2-mi. NNE of Walnut Grove, CA.

Multichannel TV Sound: Stereo only.

Satellite Earth Stations: Andrew, 7.3-meter Ku & C-band; Harris, 6.1-meter C-band; AFC, 3.7-meter Ku-band; Andrew, Harris, Standard Communications receivers.

News Services: AP, CNN.

Ownership: Pappas Telecasting Companies (Group Owner).

Began Operation: October 5, 1974. Sale to present owner by Koplak Communications approved by FCC April 21, 1994. Previous sale by Northern California Bcstg. Inc. approved Jan. 28, 1981. Sale to Northern California by Andrew Bartalini, et al., approved June 9, 1980 (Television Digest, Vol. 20:6).

Represented (sales): Pety Television Inc.

Represented (legal): Cohn & Marks.

Represented (engineering): Hammett & Edison Inc.



KRBK-TV BMPCT-840705KJ Granted 8/24/84 © American Map Corp., No. 14244

Personnel:

- Elliott Troshinsky, General Manager.
- Sarah Simpson, Local Sales Manager.
- Phil Melchers, National Sales Manager.
- Jack Davis, Chief Engineer.
- Brent Baader, News Director.
- Cyndi Arjil, Traffic Manager.
- Andy Crittenden, Promotion Manager.
- Glenn Cooper, Business Manager.

Rates: On request.

City of License: Sacramento. **DMA:** Sacramento-Stockton-Modesto. **Rank:** 21.

Circulation ©1994 Nielsen. Coverage based on Nielsen study.

	Cable TV Households	Non-cable TV Households	Total TV Households
Station Totals	1,580,790	844,580	2,425,370
Average Weekly Circulation (1994)	340,746	265,149	608,581
Average Daily Circulation (1994)			230,029

IT'S A WHOLE NEW GAME IN SACRAMENTO!



THE NEWEST MEMBER OF THE PAPPAS TEAM.

Prime Time News. Major League Sports. Super Movies. The Disney Afternoon.



California—Stockton-Sacramento

KSCH-TV

Ch. 58

Network Service: None, independent.

Licensee: Pegasus Bcstg. of Stockton/Sacramento Inc.

Studio: 3033 Gold Canal Dr., Rancho Cordova, CA 95670-1629.

Telephone: 916-635-5858. Fax: 916-635-9251.

Technical Facilities: Channel No. 58 (734-740 MHz). Authorized power: 5000-kw max. visual, 500-kw max. aural. Antenna: 1834-ft. above av. terrain, 1840-ft. above ground, 1840-ft. above sea level.

Latitude 38° 14' 24"
Longitude 121° 30' 03"

Transmitter: 0.65-mi. E of Walnut Grove.

Multichannel TV Sound: Stereo only.

Satellite Earth Stations: Superior, 4-meter Ku-band; Superior, 4-meter C-band; Andrew, 4.5-meter Ku & C-band; AFC, 3.7-meter Ku-band; Standard Communications, Andrew receivers.

Ownership: General Electric Capital Corp. (Group Owner).

Began Operation: April 13, 1986. Transfer of control from Pegasus Bcstg. to General Electric Capital Corp. approved by FCC Sept. 1990. Sale to Pegasus Bcstg. by SFN Cos. Inc. approved by FCC Oct. 2, 1986 (Television Digest, Vol. 26:41). Previous sale approved by FCC July 8, 1986.

Represented (sales): Seltel Inc.

Represented (legal): Akin, Gump, Strauss, Hauer & Feld.

Represented (engineering): John F. X. Browne & Associates Inc.

Personnel:

- Harry Delaney, Vice President & General Manager.
- John Mansker, General Sales Manager.
- Hank Van Kalmthout, Local Sales Manager.
- Shari Epworth, National Sales Manager.
- Donna Reith, Program Manager.
- Robert Olson, Engineering Director.



KSCH-TV BPCT-861106KF Granted 1/20/87 © American Map Corp., No. 14244

Michael Meads, Traffic Manager.
Steve Halliwell, Promotion Director.
Gary Downs, Business Manager.

Highest 30 Sec. Rate: \$1000.

City of License: Stockton. DMA: Sacramento-Stockton-Modesto. Rank: 21.

Circulation ©1994 Nielsen. Coverage based on Nielsen study.

	Cable TV Households	Non-cable TV Households	Total TV Households
Station Totals	1,164,030	582,440	1,746,470
Average Weekly Circulation (1994)	266,584	197,342	465,435
Average Daily Circulation (1994)			160,768

California—Sacramento-Stockton

KTXL

Ch. 40

Network Service: Fox.

Licensee: Channel 40 Licensee Inc.

Studio: 4655 Fruitridge Rd., Sacramento, CA 95820.

Telephone: 916-454-4422. Fax: 916-739-1079.

Technical Facilities: Channel No. 40 (626-632 MHz). Authorized power: 5000-kw max. visual, 1000-kw max. aural. Antenna: 1962-ft. above av. terrain, 1968-ft. above ground, 1970-ft. above sea level.

Latitude 38° 16' 18"
Longitude 121° 30' 18"

Transmitter: 1400 Twin Cities Rd., 2.2-mi. N of Walnut Grove, CA.

Multichannel TV Sound: Stereo only.

Satellite Earth Stations: Scientific-Atlanta, 10-meter C-band; Scientific-Atlanta, 4.5-meter Ku & C-band; Superior, 4-meter Ku-band; RCA Americom, 3.7-meter Ku-band; DX Engineering, M/A-Com, Scientific-Atlanta, Standard Communications receivers.

SNG Mobile Dish: Andrew, 2.4-meter Ku-band.

News Services: AP, CNN, Conus, INN, INTV.

Ownership: Renaissance Communications Corp. (Group Owner).

Began Operation: October 26, 1968. Transfer of control to BMA from Colony Corp. approved by FCC Dec. 1, 1971. Sale to present owner approved by FCC Feb. 9, 1989.

Represented (sales): MMT Sales Inc.

Represented (legal): Reed, Smith, Shaw & McClay.

Represented (engineering): Hammett & Edison Inc.

Personnel:

Michael A. Fisher, President & General Manager.
Bill Pulliam, General Sales Manager.
Mike Snyder, Local Sales Manager.
Cal Bollwinkel, Program & Operations Manager.



KTXL BMPCT-841120KI Granted 1/30/85 © American Map Corp., No. 14244

Bill Kreutzer, Chief Engineer.
Michael Burke, News Director.
Audrey Farrington, Creative Services Director.
Pete Filice, Business Manager.
Fran Mueller, Research Director.

Highest 30 Sec. Rate: \$6000.

City of License: Sacramento. DMA: Sacramento-Stockton-Modesto. Rank: 21.

Circulation ©1994 Nielsen. Coverage based on Nielsen study.

	Cable TV Households	Non-cable TV Households	Total TV Households
Station Totals	2,279,680	1,205,200	3,484,880
Average Weekly Circulation (1994)	560,031	309,210	874,304
Average Daily Circulation (1994)			392,554

California—Sacramento-Stockton

KXTV

Ch. 10

Network Service: CBS.

Licensee: Great Western Broadcasting Corp., Box 10, Sacramento, CA 95812-0010.

Studio: 400 Broadway, Sacramento, CA 95818-2041.

Mailing Address: Box 10, Sacramento, CA 95812-0010.

Telephone: 916-441-2345. Fax: 916-441-3054.

Technical Facilities: Channel No. 10 (192-198 MHz). Authorized power: 316-kw visual, 51.3-kw aural. Antenna: 1953-ft. above av. terrain, 1960-ft. above ground, 1960-ft. above sea level.

Latitude 38° 14' 24"
Longitude 121° 30' 03"

Transmitter: 0.65-mi. NE of Walnut Grove.

Multichannel TV Sound: Stereo and separate audio program.

Satellite Earth Stations: Microwave Assoc., 4.6-meter Ku-band; Scientific-Atlanta, 10-meter C-band; Scientific-Atlanta, 7-meter C-band; Scientific-Atlanta, 4.6-meter C-band; Scientific-Atlanta, 4.6-meter Ku & C-band; M/A-Com, Scientific-Atlanta, Standard Components receivers.

News Services: AP, CBS, UPI.

Ownership: A. H. Belo Corp. (Group Owner).

Began Operation: March 20, 1955. Sale to present owner by Corinthian Bcstg. approved by FCC Nov. 28, 1983 (Television Digest, Vol. 23:20). Sale to Corinthian by John H. Schacht and associates approved by FCC Dec. 23, 1958 (Vol. 14:42, 49).

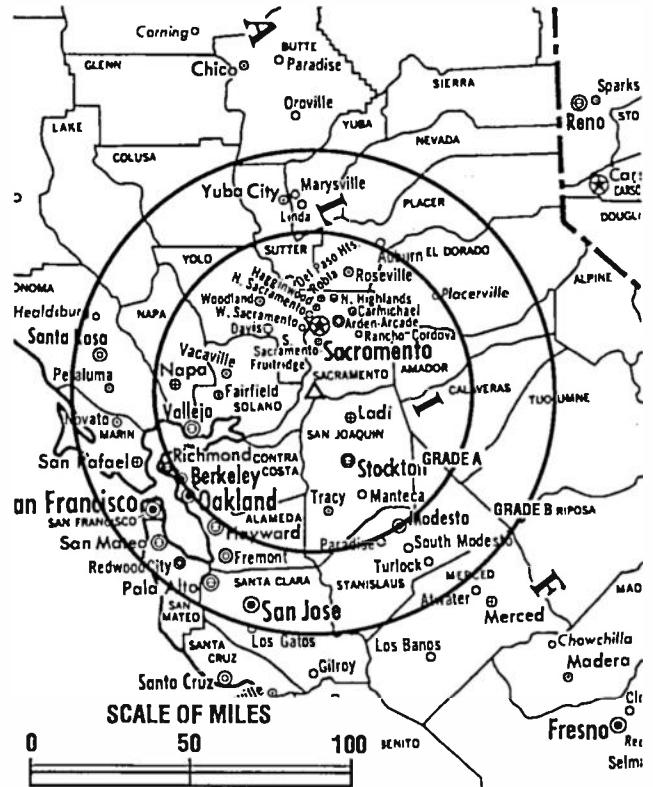
Represented (sales): TeleRep Inc.

Represented (legal): Dow, Lohnes & Albertson.

Represented (engineering): Jules Cohen & Associates, P.C.

Personnel:

James Saunders, President & General Manager.
Kathy Clements-Hill, Station Manager & Director of Sales.
Deborah Brown, National Sales Manager.
Kevin Williams, Program Coordinator.



KXTV BPCT-851113KE Granted 12/20/85 © American Map Corp., No. 14244

Mike Beardsley, Director of News.
Rod Robinson, Director of Engineering.
Kathleen Baylies, Director of Advertising & Marketing.
Carol Rushton, Controller.

Rates: On request.

NETWORK BASE HOURLY RATE: \$2065.

City of License: Sacramento. DMA: Sacramento-Stockton-Modesto. Rank: 21.

Circulation ©1994 Nielsen. Coverage based on Nielsen study.

	Cable TV Households	Non-cable TV Households	Total TV Households
Station Totals	2,400,050	1,310,700	3,710,750
Average Weekly Circulation (1994)	609,384	406,920	1,021,757
Average Daily Circulation (1994)			579,579

California—Stockton

KFTL

Ch. 64

Network Service: Home Shopping Network.

Licensee: Family Stations Inc., 403 McCormick St., San Leandro, CA 94577.

Studio: 403 McCormick St., San Leandro, CA 94577.

Telephones: 209-943-6464; 415-632-5385. Fax: 415-632-8943.

Technical Facilities: Channel No. 64 (770-776 MHz). Authorized power: 1950-kw max. visual, 195-kw max. aural. Antenna: 2982-ft. above av. terrain, 114-ft. above ground, 3664-ft. above sea level.

Latitude	37°	53'	35"
Longitude	121°	53'	58"

Transmitter: 9-mi. SE of Concord on N peak of Mount Diablo.

Multichannel TV Sound: Stereo and separate audio program.

Satellite Earth Station: Paraclipse, 3.5-meter Ku & C-band; DX Antenna receivers.

AM Affiliate: KEBR, 1210 kHz.

FM Affiliate: KEAR, 80-kw, 106.9 MHz.

Ownership: Family Stations Inc.

Began Operation: November 12, 1987.

Represented (legal): Dow, Lohnes & Albertson.

Represented (engineering): Robert A. Jones.

Personnel:

Matt Tuter, General Manager.
 Paul Strieby, Chief Engineer.
 Betina Montez, Promotion Director.



KFTL BPCT-890905KE Granted 3/23/90 © American Map Corp., No. 14244

Rates: On request.

City of License: Stockton. DMA: Sacramento-Stockton-Modesto. Rank: 21.

Circulation ©1994 Nielsen. Coverage based on Nielsen study.

	Cable TV Households	Non-cable TV Households	Total TV Households
Station Totals	1,068,990	737,660	1,806,650
Average Weekly Circulation (1994)	3,807	7,952	11,858
Average Daily Circulation (1994)			3,017

California—Salinas-Monterey

KCBA

Ch. 35

Network Service: Fox.

Licensee: Cypress Broadcasting Inc., Box 3560, Salinas, CA 93912.

Studio: 1550 Moffett St., Salinas, CA 93905.

Telephone: 408-422-3500. Fax: 408-754-1120.

Technical Facilities: Channel No. 35 (596-602 MHz). Authorized power: 2328-kw max. visual, 283.65-kw max. aural. Antenna: 2414-ft. above av. terrain, 355-ft. above ground, 3421-ft. above sea level.

Latitude 36° 45' 22.30"
Longitude 121° 30' 05.50"

Transmitter: Fremont Peak, 9-mi. NE of Salinas.

Satellite Earth Stations: AFC, 7-meter; Microwave Specialties, 5-meter C-band; RCA, 3.7-meter Ku-band; M/A-Com, Scientific-Antenna receivers.

News Services: AP, CNN.

Ownership: Ackerley Communications Inc. (Group Owner).

Began Operation: November 1, 1981. Sale to present owner by Sainte Bcstg. Corp. approved by FCC May 22, 1986 (Television Digest, Vol. 26:23, 26).

Represented (sales): Blair Television.

Represented (legal): Rubin, Winston, Diercks, Harris & Cooke.

Personnel:

- Steven D. Comrie, Vice President & General Manager.
- Mark Faylor, General Sales Manager.
- Lucy T. Cerna, National Sales Manager.
- Bill Piggott, News Director.
- Mary A. Moore, Programming & Marketing Manager.
- Karl Kauffman, Chief Engineer.



KCBA BMPCT-81022KI Granted 7/13/81 © American Map Corp., No. 14244

Ario Barbo, Controller & Business Manager.
Jeanne Buheit, Production Manager.

Rates: On request.

City of License: Salinas. DMA: Monterey-Salinas. Rank: 115.

Circulation ©1994 Nielsen. Coverage based on Nielsen study.

	Cable TV Households	Non-cable TV Households	Total TV Households
Station Totals	1,533,680	760,810	2,294,490
Average Weekly Circulation (1994)	97,561	29,614	127,146
Average Daily Circulation (1994)			50,227

California—Monterey-Salinas

KCCN-TV

Ch. 46

Network Service: CBS.

Licensee: KCCN-TV, 2200 Garden Rd., Monterey, CA 93940.

Studios: 2200 Garden Rd., Monterey, CA 93940; 200 7th Ave., Suite 101, Santa Cruz, CA 93940.

Telephones: 408-646-1973 (Monterey); 408-475-6667 (Santa Cruz).

Technical Facilities: Channel No. 46 (662-668 MHz). Authorized power: 1350-kw max. & 447-kw horizontal visual, 135-kw max. & 44.7-kw horizontal aural. Antenna: 2530-ft. above av. terrain, 222-ft. above ground, 3612-ft. above sea level.

Latitude	36°	32'	05"
Longitude	121°	37'	14"

Transmitter: Mount Toro, 6-mi. S of Speckles, Monterey.

Multichannel TV Sound: Stereo only.

Satellite Earth Stations: Scientific-Atlanta, 7-meter C-band; Scientific-Atlanta, 4.6-meter C-band; Scientific-Atlanta receivers.

News Services: AP, CBS.

Ownership: Harron-Smith Television Partnership (Group Owner).

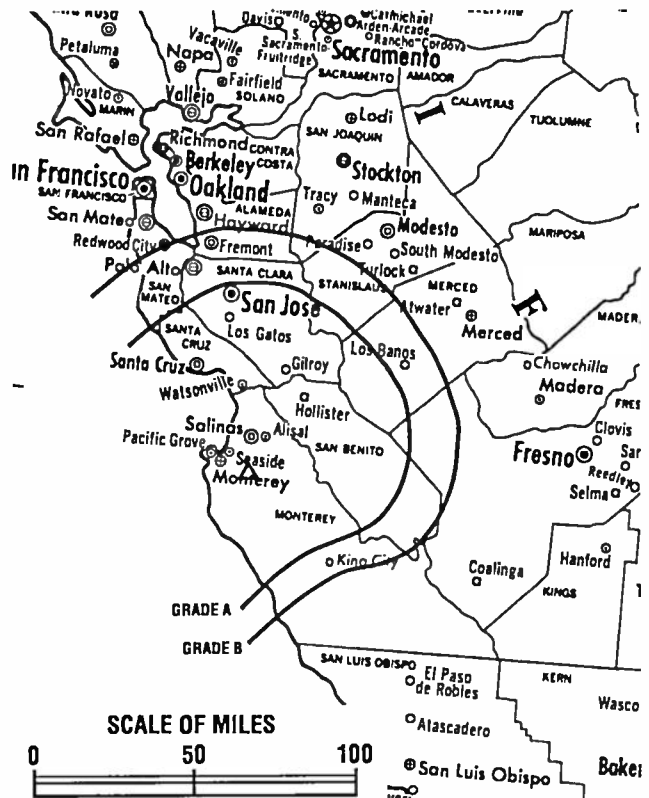
Began Operation: February 2, 1969. Sale to Retlaw Enterprises Inc. by Monterey-Salinas TV Inc. approved by FCC Aug. 27, 1979. Sale to present owners approved March 11, 1993 (Television Digest, Vol. 33:1).

Represented (sales): Katz Television.

Represented (legal): Fenton & Keller.

Personnel:

Byron Elton, Vice President & General Manager.
 Mark Chassman, General Sales Manager.
 Julie Callahan, Local Sales Manager.
 Jonni Hunter, National Sales Manager.
 Elizabeth Hood, Program Director.
 Doug McKnight, News Director.
 Kenneth Bailey, Chief Engineer.
 Randy Cobb, Promotion Director.



KCCN-TV BPCT-820622KG Granted 7/30/82 © American Map Corp., No. 14244

David Bunnell, Production Manager.
 Debbie Clark, Business Manager.

Highest 30 Sec. Rate: \$2000.

NETWORK BASE HOURLY RATE: \$400.

City of License: Monterey. DMA: Monterey-Salinas. Rank: 115.

Circulation ©1994 Nielsen. Coverage based on Nielsen study.

	Cable TV Households	Non-cable TV Households	Total TV Households
Station Totals	1,007,560	601,610	1,609,170
Average Weekly Circulation (1994)	152,792	21,249	174,256
Average Daily Circulation (1994)			76,776

California—Salinas-Monterey

KSBW

Ch. 8

Network Service: NBC.

Licensee: KSBW License Inc., Box 81651, Salinas, CA 93912.

Studio: 238 John St., Salinas, CA 93901.

Telephone: 408-758-8888. Fax: 408-424-3750.

Technical Facilities: Channel No. 8 (180-186 MHz). Authorized power: 158-kw visual, 34.7-kw aural. Antenna: 2934-ft. above av. terrain, 1554-ft. above ground, 4041-ft. above sea level.

Latitude 37° 03' 30"
Longitude 121° 46' 33"

Transmitter: Approx. 20-mi. S of San Jose in Santa Cruz Mountains.

Multichannel TV Sound: Stereo only.

Satellite Earth Stations: Harris, 6.1-meter; RCA Americom, 3.6-meter Ku-band; Harris, M/A-Com receivers.

News Service: AP.

Ownership: Clifford E. Eley, Trustee. Note: Sale to EP Communications Inc. pends.

Began Operation: September 11, 1953 as share-time outlet with KMBY-TV, Monterey; on Feb. 2, 1955 FCC approved deal for it to buy & merge with KMBY-TV (Television Digest, Vol. 10:45; 11:6). Sale to John Blair & Co. approved by FCC Feb. 14, 1979 (Vol. 18:3). Sale to Gillett Holdings Inc. approved by FCC Dec. 30, 1986. Transfer to Trustee granted Sept. 1, 1992.

Represented (sales): TeleRep Inc.

Represented (legal): Pepper & Corazzini.

Personnel:

- Cindy Lindsay McGillen, President & General Manager.
- Wendy Hillan, National Sales Manager.
- Anne Marie Miller, Local Sales Manager.
- Maria Barrs, News Director.
- Teresa Burgess, Program Director.
- Ray Cleveland, Production Manager.
- Bob Stock, Promotion Director.



KSBW BMPCT-840731KE Granted 8/29/84 © American Map Corp., No. 14244

Larry Eastteam, Chief Engineer.
Michael Holmes, Business Manager.

Highest 30 Sec. Rate: \$2000.

NETWORK BASE HOURLY RATE: \$1412.

City of License: Salinas. DMA: Monterey-Salinas. Rank: 115.

Circulation ©1994 Nielsen. Coverage based on Nielsen study.

	Cable TV Households	Non-cable TV Households	Total TV Households
Station Totals	2,162,570	1,078,310	3,240,880
Average Weekly Circulation (1994)	216,124	135,083	351,583
Average Daily Circulation (1994)			164,610

California—Salinas-Monterey

KSMS-TV

Ch. 67

Network Service: Univision.

Licensee: KSMS-TV L.P., 67 Garden Court, Monterey, CA 93940.

Studio: 67 Garden Court, Monterey, CA 93940.

Telephones: 408-373-6767; 408-757-6711. Fax: 408-373-6700.

Technical Facilities: Channel No. 67 (788-794 MHz). Authorized power: 1260-kw max. visual. Antenna: 2299-ft. above av. terrain, 200-ft. above ground, 3260-ft. above sea level.

Latitude 36° 45' 23"
Longitude 121° 30' 05"

Transmitter: Fremont Peak.

News Service: UPI.

Ownership: KSMS-TV Acquisition L.P.

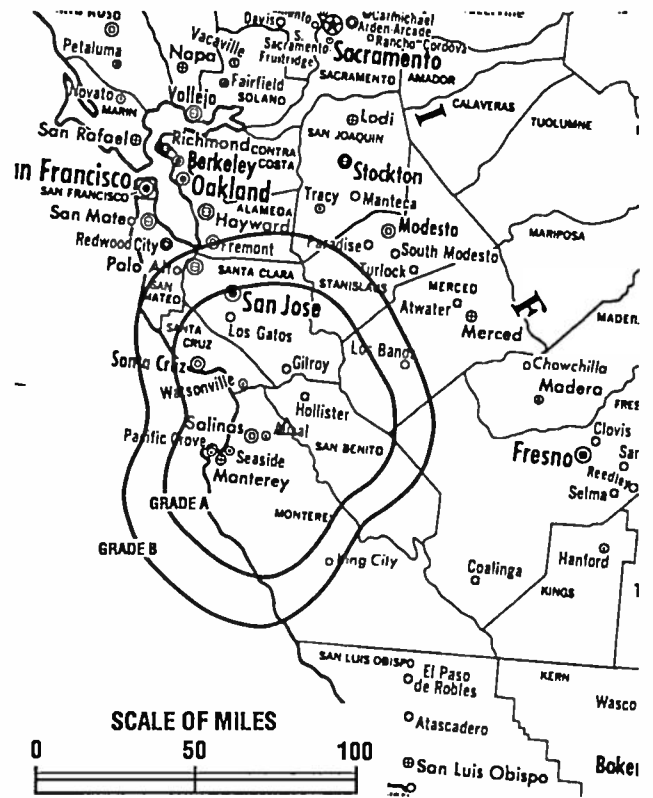
Began Operation: September 1, 1986. Sale to present owners by Schuyler Bcstg. Corp. approved by FCC Sept. 11, 1990.

Represented (sales): Univision.

Represented (legal): Leventhal, Senter & Lerman.

Personnel:

Daniel D. Villanueva, President & General Manager.
Carlos Ramor, Vice President & General Sales Manager.
Jeff Hoffman, Chief Engineer.
Fidel Soto, News Director.
Maurico Acosta, Program Director.
Olivila Alvarado, Promotion Director.
Sam Callaway, Business Manager.



KSMS-TV BPCT-801208KG Granted 3/7/86 © American Map Corp., No. 14244

Rates: On request.

City of License: Monterey. DMA: Monterey-Salinas. Rank: 115.

Circulation ©1994 Nielsen. Coverage based on Nielsen study.

	Cable TV Households	Non-cable TV Households	Total TV Households
Station Totals	454,810	267,140	721,950
Average Weekly Circulation (1994)	12,985	11,995	25,176
Average Daily Circulation (1994)			19,742

California—San Diego

KFMB-TV

Ch. 8

Network Service: CBS.

Licensee: Midwest Television Inc., 7677 Engineer Rd., San Diego, CA 92111.

Studio: 7677 Engineer Rd., San Diego, CA 92111.

Telephone: 619-571-8888. Fax: 619-569-4203.

Technical Facilities: Channel No. 8 (180-186 MHz). Authorized power: 316-kw visual, 63.1-kw aural. Antenna: 740-ft. above av. terrain, 284-ft. above ground, 1050-ft. above sea level.

Latitude 32° 50' 17"
Longitude 117° 14' 56"

Transmitter: Mount Soledad.

Multichannel TV Sound: Stereo only.

Satellite Earth Stations: Scientific-Atlanta, 4.5-meter C-band; Miralite, 3.7-meter Ku & C-band; Standard Communications receivers.

AM Affiliate: KFMB, 5-kw, 760 kHz.

FM Affiliate: KFMB-FM, 30-kw, 100.7 MHz (No. 264), 620-ft.

News Services: AP, UPI.

Ownership: Midwest Television Inc. (Group Owner).

Began Operation: May 16, 1949. Sold to Kennedy Bcstg. Co. April 25, 1951 (Television Digest, Vol. 7:18); sold to Wrather-Alvarez Broadcasting March 25, 1953 (Vol. 9:5, 13). Sale of 38.89% interest by Maria Helen Alvarez to Marietta Investment Corp. approved July 2, 1958 by FCC (Vol. 14:24, 27). Merger of Marietta Bcstg. Inc. into Transcontinent Television Corp. approved May 13, 1959 by FCC (Vol. 15:7, 12, 20).

Represented (sales): Petry Television Inc.

Represented (legal): Covington & Burling.

Represented (engineering): Hammett & Edison Inc.

Personnel:

August C. Meyer Jr., President & Chief Executive Officer, Midwest Television Inc.
Jack B. Everette, President & Chief Operating Officer, Midwest Television Inc.



KFMB-TV BPCT-4509 Granted 5/16/72 © American Map Corp., No. 14244

Arnold J. Kleiner, President & General Manager.
J. M. Bradley, Assistant General Manager & Business Manager.
Randy Bixler, Local Sales Manager.
Steve Ramsey, News Director.
Harry Melkerson, National Sales Manager.
Jules Moreland, Program Director.
John Weigand, Manager of Engineering.

Rates: On request.

City of License: San Diego. DMA: San Diego. Rank: 27.

Circulation ©1994 Nielsen. Coverage based on Nielsen study.

	Cable TV Households	Non-cable TV Households	Total TV Households
Station Totals	3,805,580	2,249,820	6,055,400
Average Weekly Circulation (1994)	636,756	148,644	785,668
Average Daily Circulation (1994)			457,177

California—San Diego

KGTV

Ch. 10

Network Service: ABC.

Licensee: McGraw-Hill Broadcasting Co., Box 85347, San Diego, CA 92186-5347.

Studio: 47th St. & Freeway 94, San Diego, CA 92102.

Telephone: 619-237-1010. Fax: 619-262-1302.

Technical Facilities: Channel No. 10 (192-198 MHz). Authorized power: 316-kw visual, 31.6-kw aural. Antenna: 750-ft. above av. terrain, 252-ft. above ground, 1049-ft. above sea level.

Latitude 32° 50' 20.50"
Longitude 117° 14' 56.50"

Transmitter: Mount Soledad.

Multichannel TV Sound: Stereo only.

Satellite Earth Stations: Andrew, 9.1-meter; Andrew, 4.5-meter; Microdyne, 7-meter; RCA, 3-meter Ku-band; Satcom Technologies, 5.1-meter Ku & C-band; AvanteK, Standard Communications receivers.

SNG Mobile Dish: DX Engineering.

News Services: AP, UPI.

Ownership: McGraw-Hill Broadcasting Co. (Group Owner).

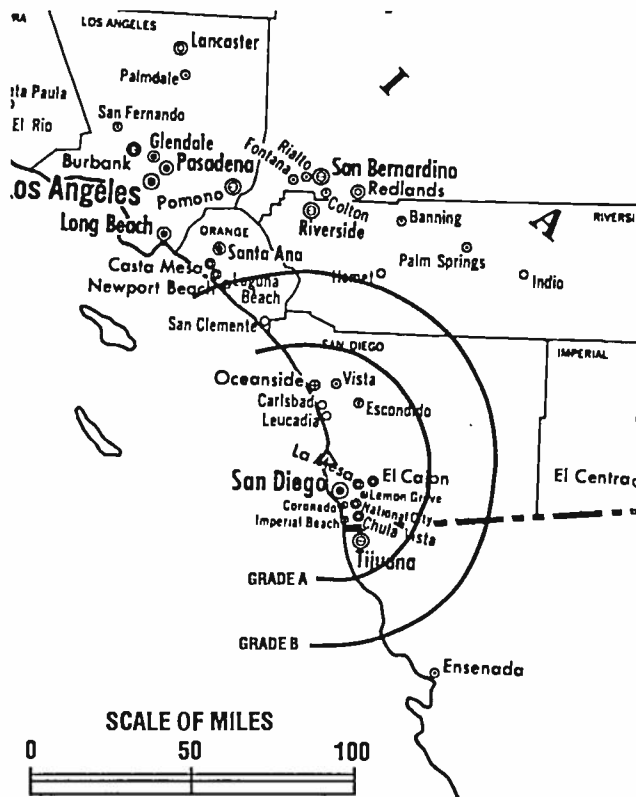
Began Operation: September 13, 1953. Sale of control to Fox, Wells & Co. by Tom Sharp, Charles E. Salik and TBC group approved by FCC Oct. 13, 1954 (Television Digest, Vol. 13:31, 32, 34, 38, 42). Sale of 46.22% to Newsweek by Fox, Wells & Co. interests approved Aug. 7, 1957 (Vol. 13:30, 33). Sale to Time-Life approved by FCC March 21, 1962 (Vol. 2:13). Sale to present owners approved March 8, 1972 (Vol. 12:10, 11).

Represented (sales): MMT Sales Inc.

Represented (legal): Koteen & Naftalin.

Personnel:

Edward Reilly Jr., Executive Vice President, McGraw-Hill Broadcasting.
Edward Quinn, Vice President & General Manager.
Darrell Brown, General Sales Manager.
Howard Oleff, Director of Local Sales & Marketing.
Ronald Jennings, Director of Engineering.
Kelly McMackin, Local Sales Manager.
Mark Wilcox, National Sales Manager.



KGTV BMPCT-3170 Granted 7/1/55 © American Map Corp., No. 14244

Jack Villarrubia, Director of Business Affairs.
Don Lundy, Director of Program Operations.
Jeff Klotzman, News Director.
Michael Biltucci, Manager of Broadcast Operations.
Chris Madsen, Traffic Manager.
Amy Blum, Public Affairs Director.
Judith Vance, Director of Creative Services & Promotion.

Highest 30 Sec. Rate: \$7500.

City of License: San Diego. DMA: San Diego. Rank: 27.

Circulation ©1994 Nielsen. Coverage based on Nielsen study.

	Cable TV Households	Non-cable TV Households	Total TV Households
Station Totals	1,933,340	852,740	2,786,080
Average Weekly Circulation (1994)	613,825	138,709	753,266
Average Daily Circulation (1994)			419,129

California—San Diego

KNSD

Ch. 39

Network Service: NBC.

Licensee: KNSD License Inc., 8330 Engineer Rd., San Diego, CA 92111-2493.

Studio: 8330 Engineer Rd., San Diego, CA 92171.

Telephone: 619-279-3939. **Fax:** 619-279-1076.

Technical Facilities: Channel No. 39 (620-626 MHz). Authorized power: 2500-kw max. & 813-kw horizontal visual, 500-kw max. & 81.3-kw horizontal aural. Antenna: 1894-ft. above av. terrain, 155-ft. above ground, 2678-ft. above sea level.

Latitude 32° 41' 48.00"
Longitude 116° 56' 05.80"

Transmitter: San Miguel Mountain, 13-mi. E of San Diego center.

Multichannel TV Sound: Stereo and separate audio program.

Satellite Earth Stations: Scientific-Atlanta, 10-meter C-band; Scientific-Atlanta, 7-meter C-band; Dalsat, 6-meter Ku-band; Chapparral, 5-meter C-band; Dalsat, 4.6-meter Ku-band; Andrew, Chapparral, Hamis, Microdyne, Scientific-Atlanta receivers.

SNG Mobile Dish: Andrew, 2.3-meter Ku-band.

News Services: AP, CNN Headline News, Sports News Satellite, UPI.

Ownership: New World Communications Group (Group Owner).

Began Operation: November 14, 1965. Sale to Storer Communications by Bass Brothers Enterprises approved by FCC Sept. 30, 1974 (Television Digest, Vol. 13:12, 13; 14:39). Previous sale to Bass Bros. by San Diego Telecasters Inc. (Lawrence Shushan, Paul Corriere, Sample-Brown Enterprises and Town & Country Development) approved by FCC Aug. 31, 1967. Sale to SCI Television Inc. approved Aug. 20, 1987. Transfer to Trustee granted Sept. 1, 1992. Sale to present owner approved April 13, 1993.

Represented (sales): Harrington, Righter & Parsons Inc.

Represented (legal): Pepper & Corazzini.

Personnel:

Neil Derrough, President & General Manager.
Joseph M. Collins, Director, Sales & Marketing.
Mike McCarthy, Local Sales Manager.
Chris Johnson, National Sales Manager.



KNSD BPCT-920818KE Granted 11/20/92 © American Map Corp., No. 14244

Penny Martin, Program Manager.
Thomas Wimberly, Director of Technical Services.
Ric Schwartz, Production Manager.
Irv Kass, News Director.
Randal Fleury, Business Manager.
Doug Gilmore, Promotion Director.

Rates: On request.

City of License: San Diego. **DMA:** San Diego. **Rank:** 27.

Circulation ©1994 Nielsen. Coverage based on Nielsen study.

	Cable TV Households	Non-cable TV Households	Total TV Households
Station Totals	3,160,120	1,992,760	5,152,880
Average Weekly Circulation (1994)	601,582	118,996	722,200
Average Daily Circulation (1994)			366,059

California—San Diego

KTTY

Ch. 69

Network Service: None, independent.

Licensee: San Diego Television Inc., Debtor-in-Possession, Box 121569, San Diego, CA 92112-5569.

Studio: 1696 Frontage Rd., Chula Vista, CA 92011.

Telephone: 619-575-6969. Fax: 619-424-6449.

Technical Facilities: Channel No. 69 (800-806 MHz). Authorized power: 4790-kw max. & 2088-kw horizontal visual, 479-kw max. & 209-kw horizontal aural. Antenna: 1950-ft. above av. terrain, 225-ft. above ground, 2791-ft. above sea level.

Latitude	32°	41'	47"
Longitude	116°	56'	07"

Transmitter: Mount San Miguel, San Diego.

Satellite Earth Stations: Echosphere, 3-meter C-band; United Satellite Systems, 5-meter C-band; Vertex, 4.57-meter Ku-band; Standard Communications receivers.

Ownership: San Diego Television Inc.

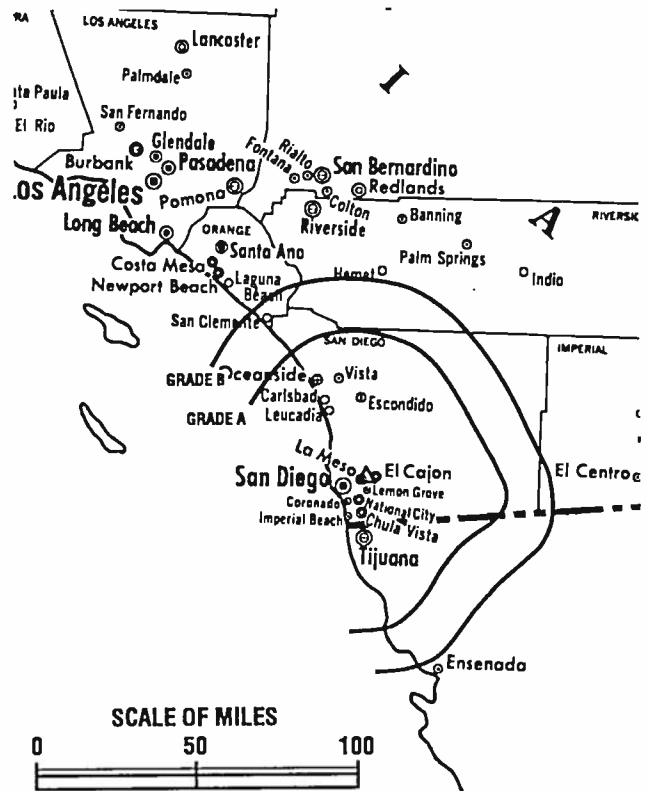
Began Operation: September 30, 1984.

Represented (sales): Settel Inc.

Represented (legal): Hopkins & Sutter.

Personnel:

- James M. Harmon, General Manager.
- Andrew Feldman, Local Sales Manager.
- Gayle Garrett, National Sales Manager.
- Shirley Dixon, Program Director.
- Ted Lon, Business Manager.
- Doug Corcoran, Chief Engineer.
- Sandi Banister, Promotion Manager.
- J. Daniel Jones, Production Manager.
- Sandy LaPacz, Traffic Manager.



KTTY BNPCT-840217KI Granted 6/29/84 © American Map Corp., No. 14244

Highest 30 Sec. Rate: \$300.

City of License: San Diego. DMA: San Diego. Rank: 27.

Circulation ©1994 Nielsen. Coverage based on Nielsen study.

	Cable TV Households	Non-cable TV Households	Total TV Households
Station Totals	2,393,430	1,542,340	3,935,770
Average Weekly Circulation (1994)	156,744	46,925	204,367
Average Daily Circulation (1994)			53,393

California—San Diego

KUSI-TV

Ch. 51

Network Service: None, independent.

Licensee: Channel 51 of San Diego Inc., Box 719051, San Diego, CA 92171.

Studio: 4575 Viewridge Ave., San Diego, CA 92123.

Mailing Address: Box 719051, San Diego, CA 92171.

Telephone: 619-571-5151. Fax: 619-571-4852.

Technical Facilities: Channel No. 51 (692-698 MHz). Authorized power: 2880-kw max. visual, 288-kw max. aural. Antenna: 1840-ft. above av. terrain, 169-ft. above ground, 2649-ft. above sea level.

Latitude	32°	41'	52"
Longitude	116°	56'	02"

Transmitter: Mount San Miguel, 13-mi. E of San Diego.

Satellite Earth Stations: Scientific-Atlanta, 7-meter C-band; Scientific-Atlanta, 4.5-meter Ku-band; M/A-Com, Scientific-Atlanta receivers.

News Services: AP, CNN, Conus.

Ownership: McKinnon Broadcasting Co. (Group Owner).

Began Operation: September 13, 1982. Transfer of control to McKinnon Broadcasting Co. from United States International University approved by FCC April 10, 1990 (Television Digest, Vol. 30:8).

Represented (sales): Katz Independent Television.

Represented (legal): Cohn & Marks.

Represented (engineering): Jules Cohen & Associates, P.C.

Personnel:

Michael D. McKinnon, President & General Manager.

Mike McKinnon II, Vice President, Operations.

Al Ittleson, Vice President, Programming.

Greg Strauser, General Sales Manager.

Judy Ritchey, National Sales Manager.

Richard Tuininga, News Director.



KUSI-TV BMPCT-810630KE Granted 9/10/81 © American Map Corp., No. 14244

Tom McCarthy, Promotion Director.
 Joe Twohig, Production Manager.
 Richard Large, Chief Engineer.
 Robert Otroba, Business Manager.
 Darla Davis, Community Affairs Director.
 Kiat Tohsakul, Traffic Manager.

Rates: On request.

City of License: San Diego. DMA: San Diego. Rank: 27.

Circulation ©1994 Nielsen. Coverage based on Nielsen study.

	Cable TV Households	Non-cable TV Households	Total TV Households
Station Totals	947,520	331,810	1,279,330
Average Weekly Circulation (1994)	401,627	92,126	494,143
Average Daily Circulation (1994)			188,155

California—San Diego-Tijuana, Mexico

XETV

Ch. 6

Network Service: Fox.

Licensee: Radio-Television S.A.

Studio: Mount San Antonio, Tijuana, Baja California, Mexico.

Mailing Address: 8253 Ronson Rd., San Diego, CA 92111.

Telephone: 619-279-6666. **Fax:** 619-268-9388.

Technical Facilities: Channel No. 6 (82-88 MHz). Authorized power: 100-kw visual, 50-kw aural. Antenna: 1000-ft. above av. terrain, 550-ft. above ground, 1423-ft. above sea level.

Latitude	32°	30'	49"
Longitude	117°	01'	08"

Transmitter: Mount San Antonio, Tijuana, Baja California, Mexico.

Multichannel TV Sound: Stereo only.

Satellite Earth Station: Scientific-Atlanta, 10-meter.

Ownership: Radio-Television S.A.

Began Operation: February 18, 1953.

Represented (sales): TeleRep Inc.

Represented (legal): Haley, Bader & Potts.

Personnel:

- Martin Colby, Vice President & General Manager.
- Joan O'Laughlin Henning, Station & General Sales Manager.
- Chuck Dunning, Local Sales Manager.
- Robert Taylor, Business Manager.
- Felipe Fernandez, Executive Director, Operations & Engineering.
- Antonio Frias, Chief Engineer.
- Valerie Hoffman, Program Manager.



Predicted contours supplied by station

© American Map Corp., No. 14244

Judy Albrecht, Promotion Director.
Julian M. Kaufman, Station Consultant.

Highest 30 Sec. Rate: \$10,000.

DMA: San Diego. Rank: 27.

Circulation ©1994 Nielsen. Coverage based on Nielsen study.

	Cable TV Households	Non-cable TV Households	Total TV Households
Station Totals	3,513,230	2,194,060	5,707,290
Average Weekly Circulation (1994)	493,545	117,815	611,818
Average Daily Circulation (1994)			278,738

California—San Diego-Tijuana, Mexico

XEWT-TV

Ch. 12

Network Service: None, Independent.

Licensee: Televisora de Calimex S.A., 4498 Camino de la Plaza, Suite A, San Ysidro, CA 92173.

Studio: Calle Canal 12, No. 4400, Tijuana, Baja California, Mexico.

Mailing Address: Box 434537, San Diego, CA 92143-4537.

Telephones: 619-528-1212; 619-595-0976. Fax: 619-280-9378.

Technical Facilities: Channel No. 12 (204-210 MHz). Authorized power: 64-kw visual, 32-kw aural. Antenna: 1000-ft. above av. terrain, 200-ft. above ground, 1250-ft. above sea level.

Latitude 32° 30' 08"
Longitude 117° 02' 30"

Transmitter: Monte San Antonio, Tijuana, Baja California, Mexico.

Satellite Earth Station: Chapparal, 5-meter C-band; International Satellite receivers.

News Services: Informex, UPI.

Ownership: Televisora de Calimex S.A.

Began Operation: July 12, 1960.

Represented (sales): Energy Communications.

Personnel:

Jose Luis Guasch, Vice President.
Kathia Bustillos, General Sales Manager.
Ricardo Jimenez, Promotion Manager.
Jesus Fernandez, Business Manager.
Marco Jacome, Traffic Manager.
Salvador Hernandez, Chief Engineer.
Fernando Del Monte, News Director.
Donna Miasako, Marketing Manager.



Predicted contours supplied by station

© American Map Corp., No.

Juan Urias, Operations Manager.
Ninfa Romero, Production Manager.

Highest 30 Sec. Rate: \$525.

DMA: San Diego. Rank: 27.

Circulation ©1994 Nielsen. Coverage based on Nielsen study.

	Cable TV Households	Non-cable TV Households	Total TV Households
Station Totals	2,438,800	1,558,200	3,997,000
Average Weekly Circulation (1994)	22,736	24,536	47,325
Average Daily Circulation (1994)			22,094

California—San Francisco

KBHK-TV

Ch. 44

Network Service: None, Independent.

Licensee: United Television Inc., 8501 Wilshire Blvd., Beverly Hills, CA 90211.

Studio: 650 California St., San Francisco, CA 94108.

Telephone: 415-249-4444. Fax: 415-397-1924.

Technical Facilities: Channel No. 44 (650-656 MHz). Authorized power: 5000-kw max. visual. Antenna: 1611-ft. above av. terrain, 879-ft. above ground, 1713-ft. above sea level.

Latitude	37°	45'	20"
Longitude	122°	27'	05"

Transmitter: Mount Sutro.

Ownership: United Television Inc. (Group Owner).

Began Operation: January 2, 1968. Sale to present owner by Field Communications approved by FCC May 26, 1983 (Television Digest, Vol. 22:45, 47).

Represented (sales): Katz Independent Television.

Represented (legal): Wilmer, Cutler & Pickering.

Personnel:

John Siegel, President.
 Gerard Braet, Vice President & General Manager.
 Richard Jones, General Sales Manager.
 Thomas Spitz, Program Manager.
 Jacques Geoffrion, Production Manager.
 George Brandt, Business Manager.
 Suzanne Toner, Promotion Manager.
 Larry Burden, Director of Operations.
 Ed Karl, Chief Engineer.



KBHK-TV BPCT-880711KF Granted 8/24/88 © American Map Corp., No. 14244

Rates: On request.

City of License: San Francisco. DMA: San Francisco-Oakland-San Jose. Rank: 5.

Circulation © 1994 Nielsen. Coverage based on Nielsen study.

	Cable TV Households	Non-cable TV Households	Total TV Households
Station Totals	2,385,360	1,238,170	3,623,530
Average Weekly Circulation (1994)	778,953	292,191	1,070,796
Average Daily Circulation (1994)			405,957

California—San Francisco

KCNS

Ch. 38

Network Service: None, independent.

Licensee: West Coast United Bcstg. Co., 1550 Bryant St., No. 850, San Francisco, CA 94103.

Studio: 1550 Bryant St., No. 850, San Francisco, CA 94103.

Telephone: 415-863-3800. Fax: 415-863-3998.

Technical Facilities: Channel No. 38 (614-620 MHz). Authorized power: 5000-kw max. visual. Antenna: 1444-ft. above av. terrain, 726-ft. above ground, 1560-ft. above sea level.

Latitude	37°	45'	20"
Longitude	122°	27'	05"

Transmitter: Sutro Tower, No. 1, La Avanzada Rd.

Satellite Earth Station: DH Satellite, 3.7-meter Ku & C-band; Chapparal receivers.

News Services: NHK, Taiwan News, China News, Worldwide News, Philippine News.

Ownership: West Coast United Bcstg. Co.

Began Operation: December 28, 1968 as KUDO; left air April 15, 1971. Sale to Dr. W. Eugene Scott, et al., approved by FCC May 29, 1973. Resumed operation Aug. 4, 1974 as KVOF-TV. License renewal denied. FCC ordered station to cease operation Oct. 18, 1985. Present owner awarded facilities Aug. 22, 1984, began operation Jan. 1986.

Represented (legal): Sidley & Austin.

Personnel:

- Brent Scheiner, Station Manager.
- Paul Haines, Chief Engineer.
- Yvonne Clark, Controller.
- Duffy Wang, Production Manager.
- Martin Diaz, Operation Manager.
- Michele Rosenfeld, Traffic Manager.



KCNS BMPCT-890712KI Granted 8/9/89 © American Map Corp., No. 14244

Highest 30 Sec. Rate: \$400.

City of License: San Francisco. DMA: San Francisco-Oakland-San Jose. Rank: 5.

Circulation ©1994 Nielsen. Coverage based on Nielsen study.

	Cable TV Households	Non-cable TV Households	Total TV Households
Station Totals	1,530,850	846,740	2,377,590
Average Weekly Circulation (1994)	17,577	16,863	35,285
Average Daily Circulation (1994)			12,357

California—San Francisco

KDTV

Ch. 14

Network Service: Univision.

Licensee: KDTV License Partnership, 605 3rd Ave., 12th Floor, New York, NY 10158.

Studio: 2200 Palou Ave., San Francisco, CA 94124.

Telephones: 415-641-1400; 415-437-1414. Fax: 415-641-8677.

Technical Facilities: Channel No. 14 (470-476 MHz). Authorized power: 2570-kw max. & 813-kw horizontal visual, 257-kw max. & 81.3-kw horizontal aural. Antenna: 1250-ft. above av. terrain, 225-ft. above ground, 1476-ft. above sea level.

Latitude 37° 41' 07"
Longitude 122° 26' 01"

Transmitter: San Bruno Mountain, 1.6-mi. S of San Francisco.

Multichannel TV Sound: Stereo only.

Satellite Earth Station: Scientific-Atlanta, 4.6-meter; Scientific-Atlanta receivers.

News Services: Bay City News, UPI.

Ownership: Perenchio TV Inc. (Group Owner).

Began Operation: August 13, 1975 on Ch. 60. Switched to Ch. 14 on March 5, 1979. FCC approved sale by Bahia de San Francisco Television Co. to Univision Holdings (Hallmark Cards) June 12, 1987. Sale to present owner was approved Sept. 23, 1992 (Television Digest, Vol. 32:40).

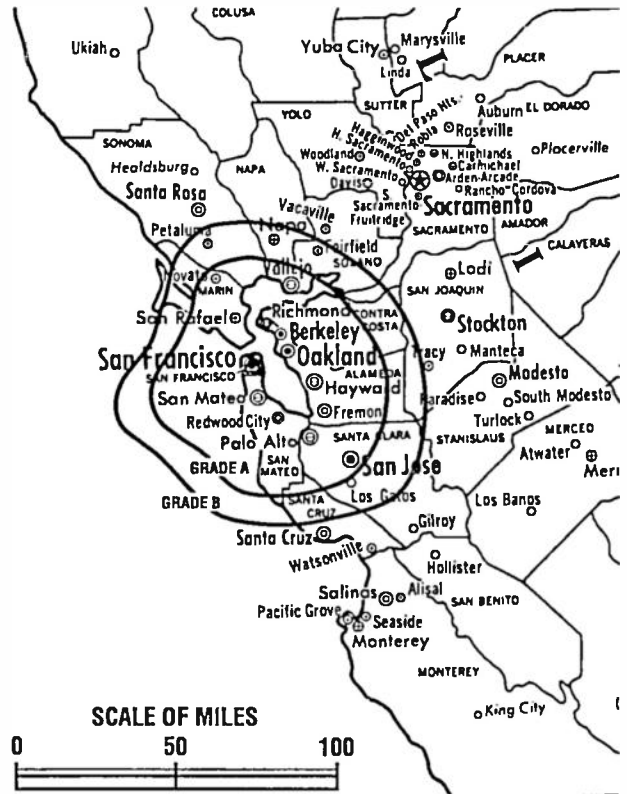
Represented (sales): Univision.

Represented (legal): Wiley, Rein & Fielding.

Represented (engineering): Jules Cohen & Associates, P.C.

Personnel:

- August Ruiz, Vice President & General Manager.
- Edwin Rivera, Local Sales Manager.
- Patricia Barraza, Local Sales Manager.
- Luis Echegoyen, News Director.
- Rolando Orellana, Production Manager.
- Mac McKenzie, Chief Engineer.
- Michael Burch, Promotion Director.
- Leslie Gilleland, Business Manager.
- Ernest Smythe, Marketing Director.



KDTV Doc. 21491 Granted 6/28/78 © American Map Corp., No. 14244

Highest 30 Sec. Rate: \$1600.

City of License: San Francisco. DMA: San Francisco-Oakland-San Jose. Rank: 5.

Circulation ©1994 Nielsen. Coverage based on Nielsen study.

	Cable TV Households	Non-cable TV Households	Total TV Households
Station Totals	1,587,580	749,880	2,337,460
Average Weekly Circulation (1994)	48,982	43,883	92,858
Average Daily Circulation (1994)			58,540

THIS DATA IS AVAILABLE ON TAPE OR DISKETTE FOR USE ON YOUR OWN COMPUTER OR AS CUSTOMIZED REPORTS



Call Lynn Levine or Brian Meeley • 202-872-9200

California—San Francisco

KGO-TV

Ch. 7

Network Service: ABC.

Licensee: KGO Television Inc., 900 Front St., San Francisco, CA 94111-1450.

Studio: 900 Front St., San Francisco, CA 94111-1450.

Telephone: 415-954-7777. **Fax:** 415-954-7294.

Technical Facilities: Channel No. 7 (174-180 MHz). Authorized power: 316-kw visual, 63.2-kw aural. Antenna: 1670-ft. above av. terrain, 977-ft. above ground, 1811-ft. above sea level.

Latitude	37°	45'	20"
Longitude	122°	27'	05"

Transmitter: Mount Sutro.

Satellite Earth Station: Transmit/receive Andrew, 9.3-meter; Avantek receivers.

AM Affiliate: KGO, 50-kw, 810 kHz.

News Services: AP, Bay City News, Nexus.

Ownership: Capital Cities/ABC Inc. (Group Owner).

Began Operation: May 5, 1949.

Represented (sales): Capital Cities/ABC National TV Sales.

Represented (engineering): Smith & Powstenko.

Personnel:

- Jim Topping, President & General Manager.
- Bob Young, General Sales Manager.
- Don Caruso, National Sales Manager.
- Robert Bushyhead, Local Sales Manager.
- John Moczulski, Director of Program Services.
- Bob Mitchell, Assistant Program Director.
- Lynne Mok, Film Director.
- Chuck Walker, Engineering Director.
- Greg Saunders, Promotion Director.



KGO-TV BPCT-2401 Granted 2/10/65 © American Map Corp., No. 14244

Milt Weiss, News Director.
Anthony Savicke, Controller.

Rates: On request.

City of License: San Francisco. **DMA:** San Francisco-Oakland-San Jose. **Rank:** 5.

Circulation ©1994 Nielsen. Coverage based on Nielsen study.

	Cable TV Households	Non-cable TV Households	Total TV Households
Station Totals	2,641,750	1,379,610	4,021,360
Average Weekly Circulation (1994)	1,376,372	553,812	1,933,630
Average Daily Circulation (1994)			1,039,533

California—San Francisco

KOFY-TV

Ch. 20

Network Service: None, Independent.

Licensee: Pacific FM Inc., 2500 Marin St., San Francisco, CA 94124.

Studio: 2500 Marin St., San Francisco, CA 94124.

Telephone: 415-821-2020.

Technical Facilities: Channel No. 20 (506-512 MHz). Authorized power: 3470-kw max. visual, 347-kw max. aural. Antenna: 1550-ft. above av. terrain, 820-ft. above ground, 1654-ft. above sea level.

Latitude	37°	45'	20"
Longitude	122°	27'	05"

Transmitter: Sutro Tower, Clarendon Heights, San Francisco.

Multichannel TV Sound: Stereo and separate audio program.

News Service: AP.

Ownership: Pacific FM Inc.

Began Operation: April 1, 1968. Left air March 30, 1971. Sale to Leon Crosby approved by FCC Jan. 19, 1972. Resumed operation Feb. 4, 1972 (Television Digest, Vol. 12:6). Sale to present owner approved Sept. 5, 1980 (Vol. 19:34; 20:10). Resumed operation Oct. 1, 1980.

Represented (legal): Farrand, Cooper, Metzler & Bruiniers.

Represented (engineering): Hammett & Edison Inc.

Personnel:

James J. Gabbert, President & General Manager.
 Michael P. Lincoln, Station Manager.
 David LaFrance, General Sales Manager.
 Lynne Simon, National Sales Manager.
 Michele Ball, Program Director.
 Steve Coulam, Chief Engineer.



KOFY-TV BPC-850606KE Granted 10/16/85 © American Map Corp., No. 14244

Karen Provenza, Promotion Director.
 Len Freeman, Business Manager.

Highest 30 Sec. Rate: \$2000.

City of License: San Francisco. DMA: San Francisco-Oakland-San Jose. Rank: 5.

Circulation ©1994 Nielsen. Coverage based on Nielsen study.

	Cable TV Households	Non-cable TV Households	Total TV Households
Station Totals	2,322,630	1,196,730	3,519,360
Average Weekly Circulation (1994)	498,279	235,855	733,930
Average Daily Circulation (1994)			234,580

California—San Francisco

KPIX-TV

Ch. 5

Network Service: CBS.

Licensee: Group W Television Inc., 855 Battery St., San Francisco, CA 94111.

Studio: 855 Battery St., San Francisco, CA 94111.

Telephone: 415-362-5550. Fax: 415-765-8844.

Technical Facilities: Channel No. 5 (76-82 MHz). Authorized power: 100-kw visual, 20-kw aural. Antenna: 1660-ft. above av. terrain, 980-ft. above ground, 1811-ft. above sea level.

Latitude 37° 45' 20"
Longitude 122° 27' 05"

Transmitter: Mount Sutro Television Center.

Multichannel TV Sound: Stereo only.

Satellite Earth Stations: Transmit/receive Scientific-Atlanta, 11-meter; Scientific-Atlanta, 7-meter; Scientific-Atlanta, 4.6-meter; Scientific-Atlanta receivers.

News Services: AP, Bay City News, CBS, UPI.

Ownership: Group W—Westinghouse Broadcasting (Group Owner).

Began Operation: December 22, 1948. Sold to present owner by Associated Bcstrs. Inc. (Television Digest, Vol. 9:45, 10:11, 15, 19, 27).

Represented (sales): Group W Television Sales.

Represented (legal): Wilkes, Artis, Hedrick & Lane.

Personnel:

Harry Fuller, Vice President & General Manager.
Alan Buckman, General Sales Manager.
Rosemary Roach, Programming Director.
Dave Phillips, Engineering Manager.
Pam Donahue, Marketing Director.



KPIX-TV B-4230 Granted 6/24/69

© American Map Corp., No. 14244

Karen Reid, Sales Operations Manager.
Robert Dicks Jr., Operations Manager.

Rates: On request.

City of License: San Francisco. DMA: San Francisco-Oakland-San Jose. Rank: 5.

Circulation ©1994 Nielsen. Coverage based on Nielsen study.

	Cable TV Households	Non-cable TV Households	Total TV Households
Station Totals	2,647,980	1,380,820	4,028,800
Average Weekly Circulation (1994)	1,357,823	581,439	1,945,214
Average Daily Circulation (1994)			978,503

California—San Francisco

KRON-TV

Ch. 4

Network Service: NBC.

Licensee: Chronicle Broadcasting Co., 1001 Van Ness Ave., San Francisco, CA 94109.

Studio: 1001 Van Ness Ave., San Francisco, CA 94109.

Telephone: 415-441-4444. Fax: 415-561-8069.

Technical Facilities: Channel No. 4 (66-72 MHz). Authorized power: 100-kw visual, 15.1-kw aural. Antenna: 1680-ft. above av. terrain, 977-ft. above ground, 1811-ft. above sea level.

Latitude 37° 45' 20"
Longitude 122° 27' 05"

Transmitter: Clarendon Heights between Mount Sutro & Twin Peaks.

Multichannel TV Sound: Stereo and separate audio program.

Satellite Earth Stations: Transmit/receive Harris, 5-meter Ku-band; Satcom Technologies, 6-meter C-band; Superior, 6-meter C-band; Andrew, 4.7-meter Ku & C-band; Vertex, 4.3-meter Ku-band; Agile Omni, Harris, Microdyne, Scientific-Atlanta receivers.

News Services: AP, Bay City News, CNN, National Weather Service, NBC, Nexus.

Ownership: Chronicle Broadcasting Co. (Group Owner).

Began Operation: November 15, 1949.

Represented (sales): Pety Television Inc.

Represented (legal): Covington & Burling.

Represented (engineering): A. D. Ring, P.C.

Personnel:

Amy McCombs, President & General Manager.
E. Richard Cerusl, Vice President & General Sales Manager.
Mark Murray, Vice President, Finance & Business Affairs.
Alan Holzer, Vice President of News, Programming & Creative Services.
Richard Swanson, Director of Marketing & Programming.
Karen Orofino, Local Sales Manager.
Al Connor, National Sales Manager.
Kevin Walsh, National Sales Manager.



KRON-TV BMPCT-7420 Granted 12/12/72 © American Map Corp., No. 14244

Richard Fisher, Director, KRON Video Enterprises.
Leslie Smith, Research Director.
Craig Porter, Chief Engineer.
Jodie Chase, Press Relations.

Highest 30 Sec. Rate: \$14,000.

NETWORK BASE HOURLY RATE: \$3000.

City of License: San Francisco. DMA: San Francisco-Oakland-San Jose. Rank: 5.

Circulation ©1994 Nielsen. Coverage based on Nielsen study.

	Cable TV Households	Non-cable TV Households	Total TV Households
Station Totals	2,317,450	1,191,940	3,509,390
Average Weekly Circulation (1994)	1,318,953	534,828	1,854,728
Average Daily Circulation (1994)			877,968

California—San Francisco

KTSF

Ch. 26

Network Service: None, independent.

Licensee: Lincoln Broadcasting Co., 100 Valley Dr., Brisbane, CA 94005.

Studio: 100 Valley Dr., Brisbane, CA 94005.

Telephone: 415-468-2626. Fax: 415-467-7559.

Technical Facilities: Channel No. 26 (542-548 MHz). Authorized power: 2500-kw max. & 1910-kw horizontal visual, 250-kw max. & 191-kw horizontal aural. Antenna: 1481-ft. above av. terrain, 259-ft. above ground, 1539-ft. above sea level.

Latitude	37°	41'	12"
Longitude	122°	26'	03"

Transmitter: 250 Radio Rd., Brisbane, CA.

Satellite Earth Stations: Scientific-Atlanta, 7-meter C-band; Cablewave Systems, 2-meter Ku-band; Drake, M/A-Com, Scientific-Atlanta receivers.

News Services: AP, Bay City News, CNN.

Ownership: Lincoln Broadcasting Co.

Began Operation: September 4, 1976.

Represented (legal): Akin, Gump, Strauss, Hauer & Feld.

Personnel:

- Lillian L. Howell, President.
- Brian Holton, General Manager.
- Michael J. Sherman, Station Manager.
- Nancy Fuller, Business Manager.
- Martin Diaz, Program Director.
- Rose Shirinian, News & Public Affairs Director.
- Michael P. Fusaro, Chief Engineer.
- Janis Yuen, Promotion Director.



KTSF BMPCT-7538 Granted 9/8/75

© American Map Corp., No. 14244

Rates: On request.

City of License: San Francisco. DMA: San Francisco-Oakland-San Jose. Rank: 5.

Circulation ©1994 Nielsen. Coverage based on Nielsen study.

	Cable TV Households	Non-cable TV Households	Total TV Households
Station Totals	2,133,770	1,111,270	3,245,040
Average Weekly Circulation (1994)	80,368	57,854	137,531
Average Daily Circulation (1994)			53,131

California—Oakland-San Francisco

KTVU

Ch. 2

Network Service: Fox.

Licensee: KTVU Partnership, Box 22222, Oakland, CA 94623.

Studio: 2 Jack London Square, Oakland, CA 94607.

Mailing Address: Box 22222, Oakland, CA 94623.

Telephone: 415-834-1212. **Fax:** 415-272-9957.

Technical Facilities: Channel No. 2 (54-60 MHz). Authorized power: 100-kw visual, 20-kw aural. Antenna: 1571-ft. above av. terrain, 977-ft. above ground, 1808-ft. above sea level.

Latitude	37°	45'	20"
Longitude	122°	27'	05"

Transmitter: Mount Sutro.

Multichannel TV Sound: Stereo and separate audio program.

Satellite Earth Stations: Microdyne, 5-meter Ku-band; Scientific-Atlanta, 10-meter C-band; Vertex, 5-meter Ku-band; Microdyne, Scientific-Atlanta receivers.

News Services: AP, Bay City News, CNN, Fox News, Reuters.

Ownership: Cox Enterprises Inc. (Group Owner).

Began Operation: March 3, 1958. Sale to present owner approved Oct. 16, 1963 by FCC (Television Digest, Vol. 3:32, 42).

Represented (sales): TeleRep Inc.

Represented (legal): Dow, Lohnes & Albertson.

Represented (engineering): Hammett & Edison Inc.

Personnel:

Kevin O'Brien, Vice President & General Manager.
 Jeff Block, General Sales Manager.
 Cheryl Cox, National Sales Manager.
 Charles Stuart, Local Sales Manager.
 Fred Zehnder, News Director.
 Caroline Chang, Program Manager.
 Marcia Carter, Controller.



KTVU BPCT-4257 Granted 8/8/69 © American Map Corp., No. 14244

Christine Rockamann-Wagner, Manager of Business Development.
 Sterling Davis, Director of Operations.
 Phil Arnone, Local Program Director.
 Tom Jermain, Local Sales Manager.
 Steve Poitras, Promotion Director.

Highest 30 Sec. Rate: \$25,000.

City of License: Oakland. **DMA:** San Francisco-Oakland-San Jose. **Rank:** 5.

Circulation ©1994 Nielsen. Coverage based on Nielsen study.

	Cable TV Households	Non-cable TV Households	Total TV Households
Station Totals	6,486,530	3,280,360	9,766,890
Average Weekly Circulation (1994)	1,531,450	571,801	2,124,732
Average Daily Circulation (1994)			1,010,296

California—San Jose

KICU-TV

Ch. 36

Network Service: None, independent.

Licensee: KICU Inc., 1585 Schallenger Rd., San Jose, CA 95131.

Studio: 1585 Schallenger Rd., San Jose, CA 95103.

Mailing Address: Box 36, San Jose, CA 95103.

Telephone: 408-298-3636. **Fax:** 408-298-1353.

Technical Facilities: Channel No. 36 (602-608 MHz). Authorized power: 4098-kw max. & 1905-kw horizontal visual, 410-kw max. & 191-kw horizontal aural. Antenna: 2251-ft. above av. terrain, 570-ft. above ground, 3012-ft. above sea level.

Latitude	37°	29'	17"
Longitude	121°	51'	59"

Transmitter: Monument Peak, Alameda County.

Multichannel TV Sound: Stereo and separate audio program.

Satellite Earth Stations: Andrew, 5-meter Ku & C-band; Microwave General, 5-meter Ku & C-band; Scientific-Atlanta, 5-meter C-band; Vertex, 4.7-meter Ku-band; Andrew, Avantek, M/A-Com, Scientific-Atlanta receivers.

News Services: AP, Bay City News.

Ownership: KICU Inc.

Began Operation: October 1, 1967. Sale to Ralph C. Wilson Industries by Vincent B. Welch, et al., approved by FCC Nov. 27, 1979 (Television Digest, Vol. 19:39). Sale to present owners by Ralph C. Wilson Jr. approved March 15, 1990.

Represented (sales): Blair Television.

Represented (legal): Leventhal, Senter & Lerman.

Represented (engineering): Smith & Powstenko.

Personnel:

- Jim Evers, President & General Manager.
- W. S. Beeman, Vice President & Director of Operations.
- John Dubois, Vice President & General Sales Manager.
- Melissa Tench-Stevens, Program Director.
- Bruce Gossett, National Sales Manager.
- Scott McIver, Sales Manager.



KICU-TV BMPCT-890302LB Granted 2/22/90 © American Map Corp., No. 14244

- Hal Engelter, Local Sales Manager.
- David Wolfe, Director of Marketing & Promotion.
- Curt Porter, Engineering Manager.
- Michael Konczal, News Director.
- Catherine Clifton, Controller.
- Roy Avila, Community Affairs Director.

Rates: On request.

City of License: San Jose. **DMA:** San Francisco-Oakland-San Jose. **Rank:** 5.

Circulation ©1994 Nielsen. Coverage based on Nielsen study.

	Cable TV Households	Non-cable TV Households	Total TV Households
Station Totals	2,277,770	1,177,480	3,455,250
Average Weekly Circulation (1994)	506,111	174,455	681,379
Average Daily Circulation (1994)			177,707

California—San Jose

KLXV-TV

Ch. 65

Network Service: None, independent.

Licensee: Cathedral of Faith, 2315 Canoas Garden Ave., San Jose, CA 95125.

Studio: 2315 Canoas Garden Ave., San Jose, CA 95125.

Telephone: 408-264-6565. Fax: 408-723-1670.

Technical Facilities: Channel No. 65 (776-782 MHz). Authorized power: 3060-kw max. visual, 306-kw max. aural. Antenna: 2663-ft. above av. terrain, 196-ft. above ground, 3934-ft. above sea level.

Latitude 37° 06' 41"
Longitude 121° 50' 30"

Transmitter: Loma Prieta antenna farm, 15-mi. S of San Jose.

Satellite Earth Stations: Scientific-Atlanta, 6.5-meter C-band; KLM, 4.5-meter C-band; Microdyne, Scientific-Atlanta receivers.

Ownership: Cathedral of Faith.

Began Operation: November 15, 1986. Sale to present owners by Donald B. Thompson approved by FCC March 31, 1987.

Represented (legal): May & Dunne, Chartered.

Represented (engineering): Hammett & Edison Inc.

Personnel:

Kurt Foreman, General Manager.
Tim Ordaz, General Sales Manager, Marketing & Program Director.
Skip Moretti, Chief Engineer.



KLXV-TV BMPCT-851112KL. Granted 4/28/86 © American Map Corp., No. 14244

Highest 30 Sec. Rate: \$60.

City of License: San Jose. DMA: San Francisco-Oakland-San Jose. Rank: 5.

Circulation ©1994 Nielsen. Coverage based on Nielsen study.

	Cable TV Households	Non-cable TV Households	Total TV Households
Station Totals	1,197,880	559,400	1,757,280
Average Weekly Circulation (1994)	5,765	7,860	13,854
Average Daily Circulation (1994)			4,197

California—San Jose

KNTV

Ch. 11

Network Service: ABC.

Licensee: KNTV License Inc., 645 Park Ave., San Jose, CA 95110.

Studio: 645 Park Ave., San Jose, CA 95110.

Telephone: 408-286-1111. **Fax:** 408-295-5461.

Technical Facilities: Channel No. 11 (198-204 MHz). Authorized power: 79.4-kw visual, 19-kw aural. Antenna: 2769-ft. above av. terrain, 256-ft. above ground, 4041-ft. above sea level.

Latitude 37° 06' 40"
Longitude 121° 50' 34"

Transmitter: 4.6-mi. SSW of New Almaden, Peak Loma Prieta.

Satellite Earth Stations: Andrew, 7.3-meter; Andrew, 4.5-meter; AvanteK receivers.

News Services: AP, Bay City News.

Ownership: Granite Broadcasting Corporation (Group Owner).

Began Operation: September 12, 1955. Sale to Landmark Communications Inc. by Gill Industries approved by FCC July 28, 1978 (*Television Digest*, Vol. 18:3). Sale to present owner approved Nov. 17, 1989.

Represented (sales): Harrington, Righter & Parsons Inc.

Represented (legal): Akin, Gump, Strauss, Hauer & Feld, L.L.P.

Personnel:

Stewart Park, President & General Manager.
Christine Jenkins, General Sales Manager.
Mark Benscheldt, Local Sales Manager.
Pat Purkey, National Sales Manager.
Terry McElhatton, News Director.
Bob Anderson, Promotion Director.
Louis R. Bell, Director of Engineering.



KNTV BPCT-4265 Granted 8/13/69

© American Map Corp., No. 14244

Debbie Marcouillier, Business Manager.
Susan Peterson, Marketing Director.

Highest 30 Sec. Rate: \$3500.

City of License: San Jose. **DMA:** San Francisco-Dakland-San Jose. **Rank:** 5.

Circulation ©1994 Nielsen. Coverage based on Nielsen study.

	Cable TV Households	Non-cable TV Households	Total TV Households
Station Totals	2,272,060	1,238,850	3,510,910
Average Weekly Circulation (1994)	311,699	146,061	459,917
Average Daily Circulation (1994)			196,730

California—San Jose

KSTS

Ch. 48

Network Service: Telemundo.

Licensee: Telemundo of Northern California Inc., 2349 Bering Dr., San Jose, CA 95131.

Studio: 2349 Bering Dr., San Jose, CA 95131.

Telephone: 408-435-8848. **Fax:** 408-433-5921.

Technical Facilities: Channel No. 48 (674-680 MHz). Authorized power: 4570-kw max. visual, 457-kw max. aural. Antenna: Circularly-polarized, 2070-ft. above av. terrain, 322-ft. above ground, 2872-ft. above sea level.

Latitude 37° 29' 05"
Longitude 121° 51' 51"

Transmitter: Monument Peak, approx. 10-mi. NNE of San Jose.

Satellite Earth Stations: Microwave General, 5-meter; Microwave General, 3-meter; Harris, M/A-Com, RCA receivers.

News Services: Bay City News, CNN, UPI.

Ownership: Telemundo Group Inc. (Group Owner).

Began Operation: May 31, 1981. Sale to present owner by National Group TV Inc. (N. John Douglas, et al.) approved by FCC July 31, 1987 (Television Digest, Vol. 27:26, 34).

Represented (legal): Hogan & Hartson.

Personnel:

Enrique J. Perez, Vice President & General Manager.
Ralph Herrera, General Sales Manager.
Joseph Estevez, National Sales Manager.
Eric Margeson, Chief Engineer.
Dante Betteo, News Director.
Maribel Madrigal, Program Director.
Ken Elkin, Business Manager.



KSTS BMPCT-790917KN Granted 11/15/79 © American Map Corp., No. 14244

Highest 30 Sec. Rate: \$750.

City of License: San Jose. **DMA:** San Francisco-Oakland-San Jose. **Rank:** 5.

Circulation ©1994 Nielsen. Coverage based on Nielsen study.

	Cable TV Households	Non-cable TV Households	Total TV Households
Station Totals	1,922,100	1,007,020	2,929,120
Average Weekly Circulation (1994)	30,865	46,336	77,061
Average Daily Circulation (1994)			41,507

California—San Luis Obispo

KSBY

Ch. 6

Network Service: NBC.

Licensee: KSBY Licensee Inc., 467 Hill St., San Luis Obispo, CA 93405.

Studio: 467 Hill St., San Luis Obispo, CA 93405.

Telephones: 805-541-6666; 213-318-5630. Fax: 805-541-5142.

Technical Facilities: Channel No. 6 (82-88 MHz). Authorized power: 100-kw visual, 12-kw aural. Antenna: 1781-ft. above av. terrain, 459-ft. above ground, 2904-ft. above sea level.

Latitude 35° 21' 37.00"
 Longitude 120° 39' 17.50"

Transmitter: Los Padres Forest, 5.5-mi. N of town.

Multichannel TV Sound: Stereo only.

News Services: AP, CNN.

Ownership: Clifford E. Eley, Trustee. Note: Sale to EP Communications pends.

Began Operation: May 25, 1953. John C. Cohan and Jerome Kantro's purchase of TV and radio KVEC from Christina M. Jacobson & Leslie H. Hacker approved June 13, 1956 (Television Digest, Vol. 12:24; 13:22, 29). Subsequent sale to Central California Communications Corp. (formerly Salinas Valley Bcstg. Corp.) by Cohan and Kantro approved July 18, 1957 by FCC. Sale to John Blair & Co. approved by FCC Feb. 14, 1979 (Vol. 18:3). FCC approved sale to Gillett Holdings Inc. Dec. 30, 1986. Transfer to Trustee was granted Sept. 1, 1992.

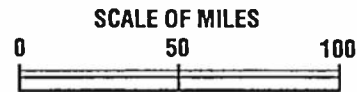
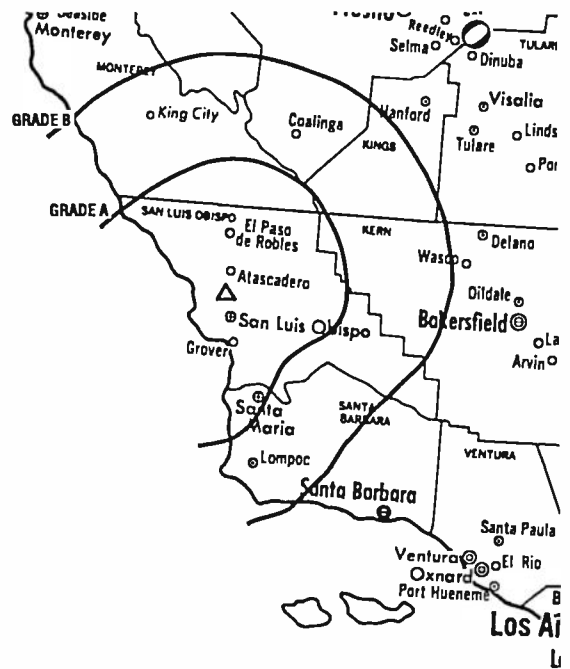
Represented (sales): TeleRep Inc.

Represented (legal): Pepper & Corazzini.

Represented (engineering): Smith & Powstenko.

Personnel:

- Cynthia Lindsay McGillen, President & General Manager.
- Mark Libby, Station Manager.
- Sandy Bane, National Sales Manager.
- Pete Magnusson, Local Sales Manager.
- Teresa Burgess, Program Director.
- James Brodsky, Chief Engineer.



KSBY BNPCT-1066 Granted 4/29/53 © American Map Corp., No. 14244

Madeline Palaszewski, Production Manager.
 Wade O'Hagan, Business Manager & Personnel Director.

Highest 30 Sec. Rate: \$1500.

City of License: San Luis Obispo. DMA: Santa Barbara-Santa Maria-San Luis Obispo.
 Rank: 112.

Circulation ©1994 Nielsen. Coverage based on Nielsen study.

	Cable TV Households	Non-cable TV Households	Total TV Households
Station Totals	444,990	173,750	618,740
Average Weekly Circulation (1994)	124,180	25,609	151,159
Average Daily Circulation (1994)			87,009

California—Santa Barbara

KEYT-TV

Ch. 3

Network Service: ABC.

Licensee: Smith Bcstg. of Santa Barbara Ltd. Partnership, Box 729, Santa Barbara, CA 93102.

Studio: 730 Miramonte Dr., Santa Barbara, CA 93109.

Telephone: 805-965-8533. Fax: 805-962-2342.

Technical Facilities: Channel No. 3 (60-66 MHz). Authorized power: 50-kw visual, 5.89-kw aural. Antenna: 3010-ft. above av. terrain, 201-ft. above ground, 4201-ft. above sea level.

Latitude 34° 31' 32"
Longitude 119° 57' 08"

Transmitter: TV Peak, Santa Ynez Mountains.

Satellite Earth Stations: Scientific-Atlanta, 5-meter C-band; Scientific-Atlanta, 4.6-meter C-band; Comtech, 3.8-meter Ku & C-band; Scientific-Atlanta, Standard Communications receivers.

News Service: UPI.

Ownership: Smith Broadcasting Group Inc. (Group Owner).

Began Operation: July 24, 1953. Sale by Harry C. Butcher-Collin M. Selph group to William F. Luton & family approved March 27, 1957 by FCC (Television Digest, Vol. 12:52, 13:9, 13). Luton sale to Shamrock Bcstg. approved by FCC Oct. 16, 1984. Sale to present owners approved by FCC April 21, 1987 (Vol. 27:8).

Represented (sales): Harrington, Righter & Parsons Inc.

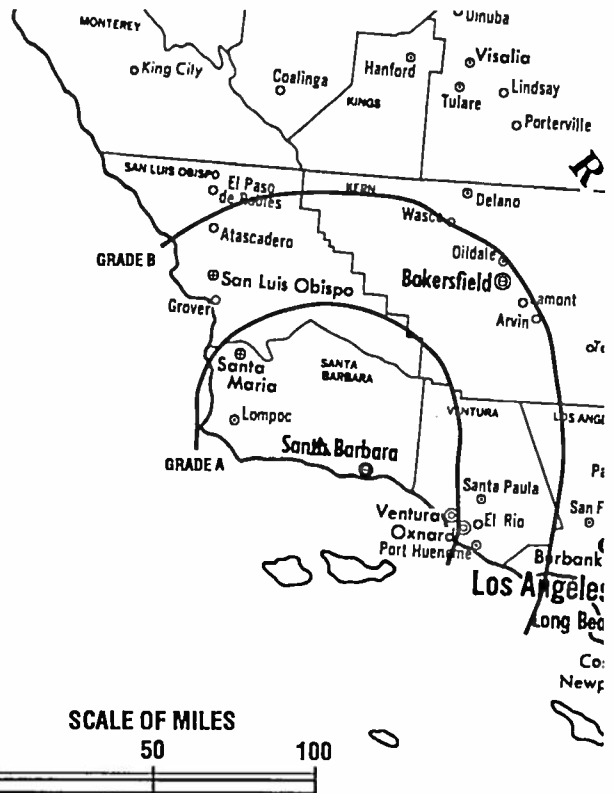
Represented (legal): Hogan & Hartson.

Personnel:

Sandra Benton, Vice President & General Manager.
King Harris, Director of News.
Renee Foley, Program Director.
Don Gragg, General Sales Manager.
Bill Henry, Community Relations Director.
Don Katich, Production Manager.
Don Cadora, Chief Engineer.
Jeff Martin, Promotion Director.
Mark Keenan, Business Manager.

Highest 30 Sec. Rate: \$2000.

NETWORK BASE HOURLY RATE: \$444.



KEYT-TV BPCT-1122 Granted 11/12/52 © American Map Corp., No. 14244

City of License: Santa Barbara. DMA: Santa Barbara-Santa Maria-San Luis Obispo. Rank: 112.

Circulation ©1994 Nielsen. Coverage based on Nielsen study.

	Cable TV Households	Non-cable TV Households	Total TV Households
Station Totals	3,280,300	1,894,280	5,174,580
Average Weekly Circulation (1994)	203,256	32,424	235,966
Average Daily Circulation (1994)			107,095

Your message in this ad space could cost
as little as \$95, and it will reach the
people important to you!

Television & Cable Factbook

California—Santa Maria

KCOY-TV

Ch. 12

Network Service: CBS.

Licensee: Stauffer Communications Inc., 1211 W. McCoy Lane, Santa Maria, CA 93455.

Studios: 1211 W. McCoy Lane, Santa Maria, CA 93455; 209 W. Alamar, Santa Barbara, CA 93111.

Telephone: 805-925-1200. Fax: 805-922-9830.

Technical Facilities: Channel No. 12 (204-210 MHz). Authorized power: 115-kw visual, 22.9-kw aural. Antenna: 1941-ft. above av. terrain, 137-ft. above ground, 3385-ft. above sea level.

Latitude 34° 54' 37"
 Longitude 120° 11' 08"

Transmitter: Tepusquet Peak.

Multichannel TV Sound: Stereo only.

Satellite Earth Stations: RCA, 5-meter Ku-band; United Satellite Systems, 5-meter C-band; Scientific-Atlanta receivers.

News Service: AP.

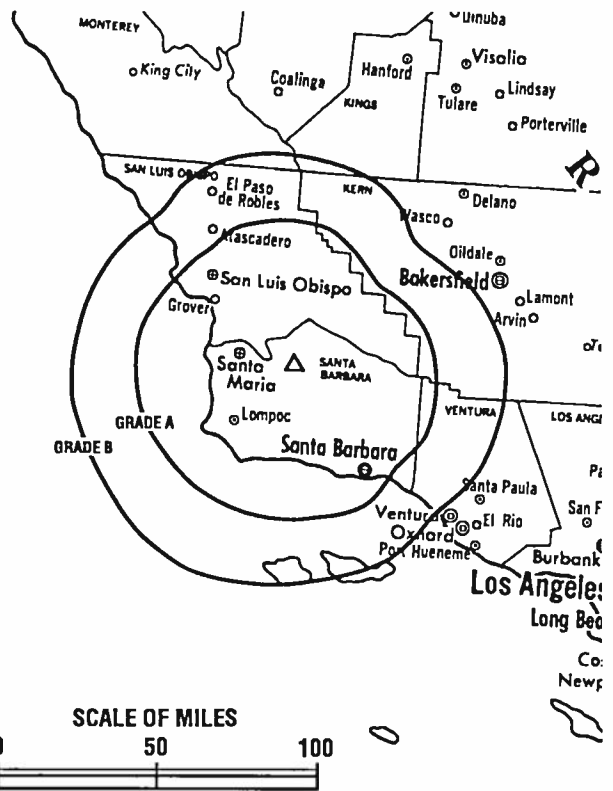
Ownership: Stauffer Communications Inc. (Group Owner).

Began Operation: March 16, 1964. Transfer of negative control from Dale G. Moore approved by FCC June 30, 1971. Sale to present owner by Helen Pedotti, et al. approved by FCC June 17, 1980 (Television Digest, Vol. 20:5).

Represented (legal): Dow, Lohnes & Albertson.

Personnel:

- Charles S. Stauffer, General Manager.
- Joe Marcoe, General Sales Manager.
- Mark Pucket, Local Sales Manager.
- Dave Fete, Operations Manager.
- Dennis Bornhoft, Chief Engineer.
- Debbi Johnson, Business Manager.



KCOY-TV BPCT-4701 Granted 3/14/74 © American Map Corp., No. 14244

Rates: On request.

City of License: Santa Maria. DMA: Santa Barbara-Santa Maria-San Luis Obispo. Rank: 112.

Circulation ©1994 Nielsen. Coverage based on Nielsen study.

	Cable TV Households	Non-cable TV Households	Total TV Households
Station Totals	440,620	106,550	547,170
Average Weekly Circulation (1994)	148,816	15,288	164,122
Average Daily Circulation (1994)			85,077

California—Santa Rosa

KFTY

Ch. 50

Network Service: None, independent.

Licensee: KFTY Broadcasting Inc., 533 Mendocino Ave., Santa Rosa, CA 95401.

Studio: 533 Mendocino Ave., Santa Rosa, CA 95401.

Mailing Address: Box 1150, Santa Rosa, CA 95402.

Telephone: 707-526-5050. Fax: 707-526-7429.

Technical Facilities: Channel No. 50 (686-692 MHz). Authorized power: 302-kw max. & 209-kw horizontal visual, 12.6-kw aural. Antenna: 3084-ft. above av. terrain, 144-ft. above ground, 4454-ft. above sea level.

Latitude	38°	40'	09.60"
Longitude	122°	37'	51.70"

Holds CP for change to 398-kw max. visual, 3084-ft. above av. terrain. BPCT-900511KF.

Transmitter: 16-mi. NE of Santa Rosa on Mount St. Helena.

Satellite Earth Stations: Simulcast, 5-meter C-band; Vertex, 4.6-meter Ku-band; M/A-Com, Scientific-Atlanta receivers.

News Services: AP, CNN.

Ownership: KFTY Bcstg. Inc.

Began Operation: May 1, 1981. Sale to present owners by Sonoma Bcstg. Inc. approved by FCC Oct. 26, 1991.

Represented (legal): Keck, Mahin & Cate.

Represented (engineering): Hatfield & Dawson.

Personnel:

- John Burgess, General Manager.
- Randy Rogers, Sales Manager.
- Renee Ingenito, Regional Sales.
- John Hirsch, Program Director.
- Ed Beebout, News Director.
- Melanie Bartlett, Marketing & Promotion Director.



KFTY BPCT-900511KF Granted 7/3/90 © American Map Corp., No. 14244

Charles Coburn, Chief Engineer.
Al Huber Jr., Controller.

Highest 30 Sec. Rate: \$300.

City of License: Santa Rosa. DMA: San Francisco-Oakland-San Jose. Rank: 5.

Circulation ©1994 Nielsen. Coverage based on Nielsen study.

	Cable TV Households	Non-cable TV Households	Total TV Households
Station Totals	2,167,250	1,156,720	3,323,970
Average Weekly Circulation (1994)	102,454	26,892	129,442
Average Daily Circulation (1994)			39,950

KPST-TV

Ch. 66



Network Service: None, Independent.

Licensee: Pan Pacific Television Inc., 475 El Camino Real, Suite 308, Millbrae, CA 94030.

Studio: 475 El Camino Real, Suite 301, Millbrae, CA 94030.

Telephones: 415-697-6682; 707-644-8866.

Fax: 415-697-1280; 415-697-1268.

Technical Facilities: Channel No. 66 (782-788 MHz). Authorized power: 3459-kw max. & 912-kw horizontal visual, 346.6-kw max. & 91.2-kw horizontal aural. Antenna: 1529-ft. above av. terrain, 797-ft. above ground, 1631-ft. above sea level.

Latitude 37° 45' 20"
Longitude 122° 27' 05"

Transmitter: Mount Sutro Tower, San Francisco.

Multichannel TV Sound: Stereo and separate audio program.

Satellite Earth Stations: Scientific-Atlanta, 5-meter C-band; Scientific-Atlanta receivers.

News Service: WTN.

Ownership: Pan Pacific Television Inc.

Began Operation: November 25, 1986.

Represented (legal): Mullin, Rhyne, Emmons & Topel, P.C.

Represented (engineering): Smith & Powstenko.



KPST-TV BMPCT-860925KM Granted 10/9/86 © American Map Corp., No. 14244

Personnel:

- David LI, President & General Manager.
- C. T. Tuan, Vice President & General Sales Manager.
- Henry Wong, Local Sales Manager.
- Sammy Yang, Program & News Director.
- Paul Strleby, Chief Engineer.
- Jenny Chen, Traffic Manager.

Highest 30 Sec. Rate: \$200.

City of License: Vallejo. DMA: San Francisco-Oakland-San Jose. Rank: 5.

Circulation © 1994 Nielsen. Coverage based on Nielsen study.

	Cable TV Households	Non-cable TV Households	Total TV Households
Station Totals	1,530,460	861,880	2,392,340
Average Weekly Circulation (1994)	7,367	13,786	21,133
Average Daily Circulation (1994)			9,802

**KPST-TV
IS ONLY**

1

**AT
CHINESE
&**

**HOME SHOPPING CLUB
PROGRAMS**



CHINESE PROGRAM

The only TV Station in northern California broadcasting Chinese programs every night of the week during prime time, KPST-TV is the best broadcast media to reach the vast Chinese community in northern California.

HOME SHOPPING CLUB

Shop at Home Shopping Club for:

Value, Price, Convenience, Fast delivery and entertainment, day and night.

Pan Pacific Television Inc.

475 El Camino Real 3 Fl. Millbrae, CA 94030
Tel: (415) 697-6682 Fax: (415) 697-1280

California—Ventura

KSTV-TV

Ch. 57

Network Service: None, independent.

Grantee: Costa de Oro Television Inc., 6020 Nicolle Ave., Ventura, CA 93003.

Studio: 6020 Nicolle Ave., Ventura, CA 93003.

Telephone: 805-650-8857. Fax: 805-650-8875.

Technical Facilities: Channel No. 57 (728-734 MHz). Authorized power: 1120-kw max. visual. Antenna: 833-ft. above av. terrain, 118-ft. above ground, 1319-ft. above sea level.

Latitude	34°	18'	10"
Longitude	119°	13'	41"

Transmitter: Willis Peak, 4.3-mi. ENE of Ventura.

Ownership: Costa de Oro Television Inc.

Began Operation: October 1, 1990.

Represented (engineering): Silliman & Silliman.

Personnel:

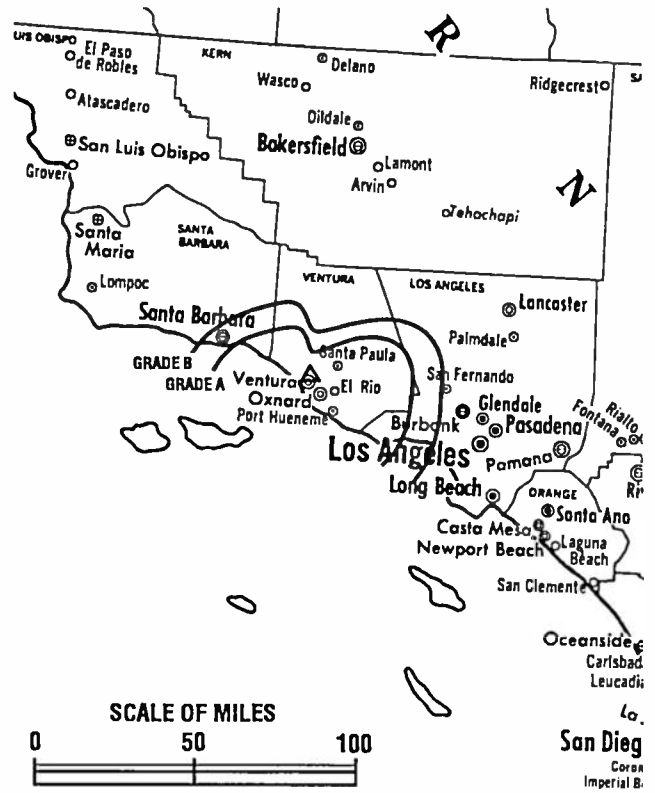
Walter Ulloa, President.

Larry Hunt, Chief Engineer.

Rates: On request.

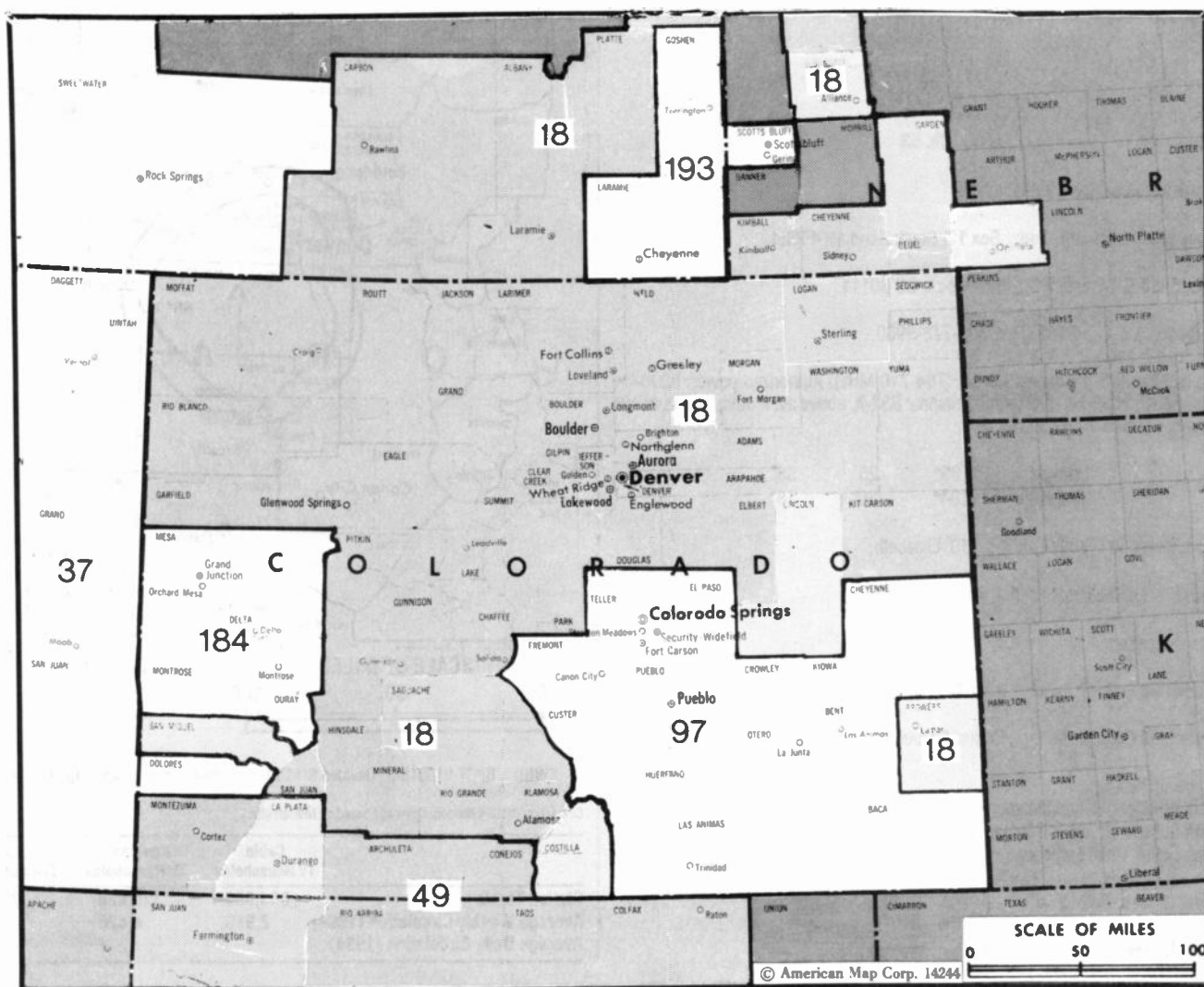
City of License: Ventura. DMA: Los Angeles. Rank: 2.

Circulation ©1994 Nielsen. Coverage based on Nielsen study.



KSTV-TV BPCT-850725KT Granted 11/5/86 © American Map Corp., No. 14244

	Cable TV Households	Non-cable TV Households	Total TV Households
Station Totals	1,402,870	468,890	1,871,760
Average Weekly Circulation (1994)	8,228	9,684	17,912
Average Daily Circulation (1994)			8,837



MARKET	NIELSEN DMA TV HOUSEHOLDS	RANK	MARKET AREA COMMERCIAL STATIONS
Denver, CO	1,142,160	18	KCEC (50), KCNC-TV (4), KDVR (31), KFCT (22), KFNR (11), KMGH-TV (7), KREG-TV (3), KSBS-TV (24), KTVD (20), KTVS (3), KUBD (59), KUSA-TV (9), KWGN-TV (2), KWHD (53)
Salt Lake City, UT	638,450	37	KJZZ-TV (14), KOOG-TV (30), KSGI-TV (4), KSL-TV (5), KSTU (13), KTVX (4), KUTV (2)
Albuquerque-Santa Fe, NM	540,970	49	KASA-TV (2), KBIM-TV (10), KCHF (11), KHFT (29), KLUZ-TV (41), KNAT (23), KOAT-TV (7), KOB-TV (4), KOBF (12), KOBR (8), KOCT (6), KOVT (10), KRPV (27), KRQE (13)
Colorado Springs-Pueblo, CO	258,800	97	KKTU (11), KOAA-TV (5), KRDO-TV (13), KXRM-TV (21)
Grand Junction-Montrose, CO	61,090	184	KJCT-TV (8), KREX-TV (5), KREY-TV (10), KREZ-TV (6)
Cheyenne, WY-Scottsbluff, NE-Sterling, CO	49,000	193	KDUH-TV (4), KGWN-TV (5), KKTU (33), KLWY (27), KSTF (10)

State Cross Reference List
Communities that receive programs of stations that are located elsewhere.

KKTU, Pueblo	See Colorado Springs, CO
KOAA-TV, Pueblo	See Colorado Springs, CO
KRDO-TV, Pueblo	See Colorado Springs, CO
KXRM-TV, Pueblo	See Colorado Springs, CO

Colorado Station Totals as of November 1, 1994

	VHF	UHF	TOTAL
Commercial Television Stations	13	8	21
Educational Television Stations	3	1	4
	16	9	25

— NEW AREA CODE —

State	Before	After	Effective Date
Colorado	303	303 970	Metropolitan Denver. Remainder of previous 303.
			April 2, 1995

Colorado—Castle Rock

KWHD

Ch. 53

Network Service: None, independent.

Licensee: Le Sea Bcstg. Corp., Box 12, South Bend, IN 46624.

Studio: 5450 S. Syracuse St., Englewood, CO 80111.

Telephone: 303-773-9953. Fax: 303-773-9960.

Technical Facilities: Channel No. 53 (704-710 MHz). Authorized power: 5000-kw max. visual, 1000-kw max. aural. Antenna: 633-ft. above av. terrain, 328-ft. above ground, 6995-ft. above sea level.

Latitude 39° 25' 58"
Longitude 104° 39' 18"

Transmitter: 400 County Line Rd. 158, Elizabeth.

Ownership: Le Sea Broadcasting Co. (Group Owner).

Began Operation: July 1, 1990.

Represented (sales): Landin Media Sales.

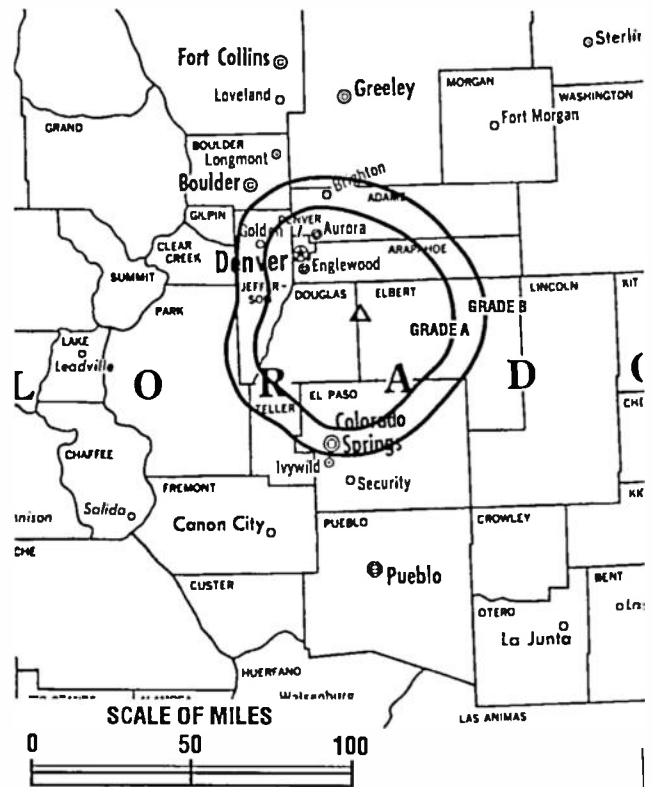
Represented (legal): Gardner, Carton & Douglas.

Personnel:

Mark Winslow, General Manager.
Mark Scheribel, General Sales Manager.
Hank Luthe, Chief Engineer.

Highest 30 Sec. Rate: \$50.

City of License: Castle Rock. DMA: Denver. Rank: 18.



KWHD BPCT-910613KF Granted 8/16/91 © American Map Corp., No. 14244

Circulation ©1994 Nielsen. Coverage based on Nielsen study.

	Cable TV Households	Non-cable TV Households	Total TV Households
Station Totals	394,950	326,420	721,370
Average Weekly Circulation (1994)	2,910	4,426	7,394
Average Daily Circulation (1994)			2,590

Colorado—Colorado Springs-Pueblo

KKTV

Ch. 11

Network Service: CBS.

Licensee: KKTV Inc., Box 2110, Colorado Springs, CO 80901.

Studio: 3100 N. Nevada Ave., Colorado Springs, CO 80907.

Telephone: 719-634-2844. Fax: 719-634-3741.

Technical Facilities: Channel No. 11 (198-204 MHz). Authorized power: 234-kw visual, 46.8-kw aural. Antenna: 2380-ft. above av. terrain, 351-ft. above ground, 9786-ft. above sea level.

Latitude 38° 44' 41"
Longitude 104° 51' 41"

Transmitter: Cheyenne Mountain.

Satellite Earth Stations: ADM, 6.1-meter C-band; Harris, 3.6-meter C-band; RCA, 4.6-meter Ku-band.

News Services: AP, CBS, CNN.

Ownership: Ackerley Communications Inc. (Group Owner).

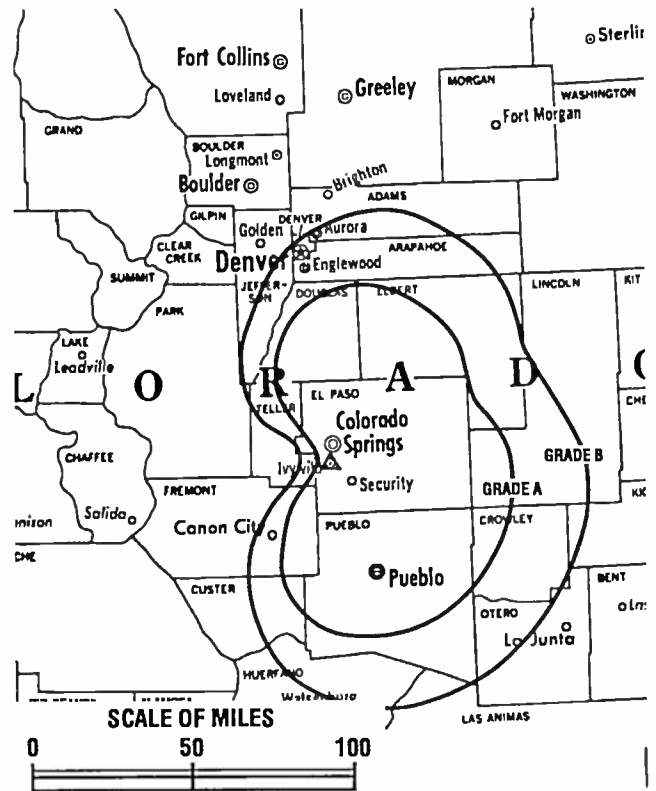
Began Operation: December 7, 1952. Sale to present owner by Capitol Bcstg. Co. approved by FCC Jan. 18, 1983 (Television Digest, Vol. 22:44). Sale to Capitol by Willard W. Garvey approved June 4, 1969 (Vol. 9:23). Previous sale by James D. & Betty Z. Russell and Gifford Philips approved July 31, 1963 (Vol. 3:31).

Represented (sales): Katz Continental Television.

Represented (legal): Rubin, Winston, Diercks, Harris & Cooke.

Personnel:

James D. Lucas, Vice President & General Manager.
Lloyd Wright, Station Manager.
Dan Smith, General Sales Manager.
Pie Malsom, National Sales Manager.
Rick Craddock, Chief Engineer & Operations Manager.
Lorna Duncan, Program Director.
George Sanchez, Promotion Director.



KKTV BPC7-2759 Granted 4/27/60

© American Map Corp., No. 14244

Deborah Bullock, Business Manager.
David Grossman, Marketing Director.

Rates: On request.

City of License: Colorado Springs. DMA: Colorado Springs-Pueblo. Rank: 97.

Circulation © 1994 Nielsen. Coverage based on Nielsen study.

	Cable TV Households	Non-cable TV Households	Total TV Households
Station Totals	401,500	294,010	695,510
Average Weekly Circulation (1994)	131,742	72,656	229,147
Average Daily Circulation (1994)			144,555

Colorado—Pueblo-Colorado Springs

KOAA-TV

Ch. 5

Network Service: NBC.

Licensee: Sangre de Cristo Communications Inc., Box 195, Pueblo, CO 81002.

Studios: 2200 7th Ave., Pueblo, CO 81003; 530 Communications Circle, Colorado Springs, CO 80905.

Telephones: 719-544-5782 (Pueblo); 719-632-5030 (Colorado Springs).

Fax: 719-544-7733 (Pueblo); 719-473-1675 (Colorado Springs).

Technical Facilities: Channel No. 5 (76-82 MHz). Authorized power: 200-kw visual, 20-kw aural. Antenna: Circularly polarized, 1300-ft. above av. terrain, 960-ft. above ground, 6300-ft. above sea level.

Latitude	38°	22'	24.50"
Longitude	104°	33'	27.20"

Transmitter: Baculite Mesa, approx. 7.9-mi. NNE of Pueblo.

Multichannel TV Sound: Stereo only.

Satellite Earth Stations: Harris, 6-meter Ku-band; Harris, 3-meter Ku-band; Microdyne, 7-meter C-band; Microdyne, 3.6-meter Ku-band; Harris, M/A-Com, Microdyne receivers.

News Services: AP, NBC, Skycam.

Ownership: Evening Post Publishing Co.

Began Operation: June 29, 1953. Sale to present owner by Mahlon T. White, William Grant, et al., approved by FCC Aug. 6, 1976. Previous sale by Metropolitan TV Co. approved June 6, 1968 (Television Digest, Vol. 8:24). Sale by Star Bcstg. Co. (Bankers Life & Casualty Co., Chicago) approved Dec. 13, 1961 (Vol. 17:35; 1:14). Sale by partners Douglas D. Kahle & Robert L. Clinton Jr. to Star Bcstg. Co., approved Sept. 29, 1954 (Vol. 10:35, 40).

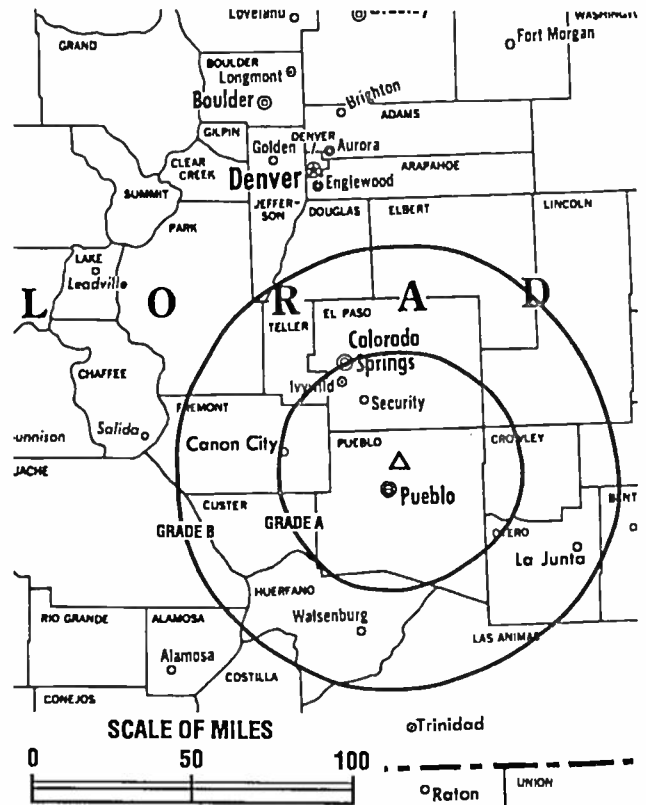
Represented (sales): Pety Television Inc.

Represented (legal): Dow, Lohnes & Albertson.

Represented (engineering): Cohen, Dippell & Everist, P.C.

Personnel:

John O. Gilbert, President & General Manager.
 Phil Emmert, Local Sales Manager.
 Paul Doll, National Sales Manager.
 Greg Boyce, News Director.



KOAA-TV BMPCT-5334 Granted 7/8/59

© American Map Corp., No. 14244

Ron Eccher, Program Director.
 Rebecca Tyrrell, Promotion Director.
 Evie Hudson, Business Manager.
 Tom Ramirez, Marketing Director.
 Peter B. Hoekzema, Chief Engineer.
 Patricia Rodgers, Operations Manager.

Rates: On request.

NETWORK BASE HOURLY RATE: \$325.

City of License: Pueblo. DMA: Colorado Springs-Pueblo. Rank: 97.

Circulation ©1994 Nielsen. Coverage based on Nielsen study.

	Cable TV Households	Non-cable TV Households	Total TV Households
Station Totals	511,760	356,930	868,690
Average Weekly Circulation (1994)	122,215	66,649	206,548
Average Daily Circulation (1994)			114,173

Colorado—Colorado Springs-Pueblo

KRDO-TV

Ch. 13

Network Service: ABC.

Licensee: Pikes Peak Broadcasting Co., Box 1457, Colorado Springs, CO 80901-1457.

Studio: 399 S. 8th St., Colorado Springs, CO 80905.

Telephone: 719-632-1515. Fax: 719-520-9374.

Technical Facilities: Channel No. 13 (210-216 MHz). Authorized power: 282-kw visual, 56.4-kw aural. Antenna: 2140-ft. above av. terrain, 153-ft. above ground, 9563-ft. above sea level.

Latitude 38° 44' 47"
Longitude 104° 51' 37"

Transmitter: Cheyenne Mountain.

Satellite Earth Stations: Andrew, 7.3-meter C-band; Andrew, 4.3-meter C-band; AFC, 3.9-meter Ku-band; Comtech, 4.5-meter Ku & C-band; Avantek, M/A-Com, Standard Communications receivers.

AM Affiliate: KRDO, 1-kw, 1240 kHz.

FM Affiliate: KRDO-FM, 96-kw, 95.1 MHz (No. 236), 2010-ft.

News Service: AP.

Ownership: Pikes Peak Broadcasting Co. (Group Owner).

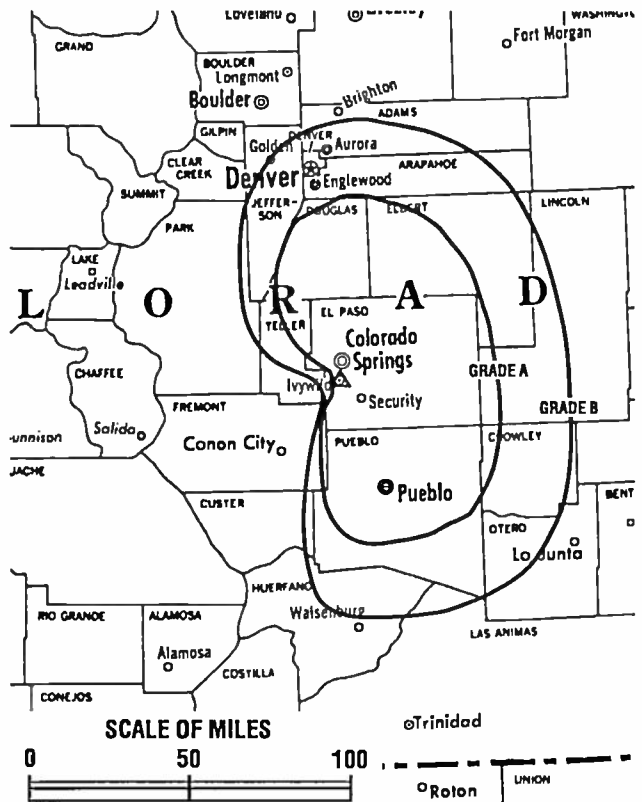
Began Operation: September 21, 1953. Sale to present owner by Joseph H. Rohrer approved by FCC Dec. 1, 1954 (Television Digest, Vol. 10:44, 49).

Represented (sales): Blair Television.

Represented (legal): Fletcher, Heald & Hildreth.

Personnel:

Harry W. Hoth Jr., Chairman & Chief Executive Officer.
Patti L. Hoth, President.
Neil O. Klockziem, General Manager.
Steve Shenkan, General Sales Manager.
Bob Piper, Local Sales Manager.



KRDO-TV BPCT-800410KK Granted 7/22/80 © American Map Corp., No. 14244

Paul Unwin, News Director.
Tom Grinewich, Program Director.
Charles Upton, Chief Engineer.

Rates: On request.

City of License: Colorado Springs. DMA: Colorado Springs-Pueblo. Rank: 97.

Circulation ©1994 Nielsen. Coverage based on Nielsen study.

	Cable TV Households	Non-cable TV Households	Total TV Households
Station Totals	355,800	221,790	577,590
Average Weekly Circulation (1994)	128,213	71,531	222,889
Average Daily Circulation (1994)			132,885

Colorado—Colorado Springs

KXRM-TV

Ch. 21

Network Service: Fox.

Licensee: KXRM Partnership, Box 15815, Colorado Springs, CO 80935.

Studio: 560 Wooten Rd., Colorado Springs, CO 80915.

Mailing Address: Box 15815, Colorado Springs, CO 80935.

Telephone: 719-596-2100. Fax: 719-591-4180.

Technical Facilities: Channel No. 21 (512-518 MHz). Authorized power: 1054-kw visual, 105.4-kw aural. Antenna: 2085-ft. above av. terrain, 125-ft. above ground, 9485-ft. above sea level.

Latitude 38° 44' 40"
Longitude 104° 51' 37"

Transmitter: Bldg. No. 29, Cheyenne Mountain.

Satellite Earth Station: Prodelin, 12-meter; Microdyne, RCA receivers.

Ownership: KXRM Partnership.

Began Operation: January 22, 1985.

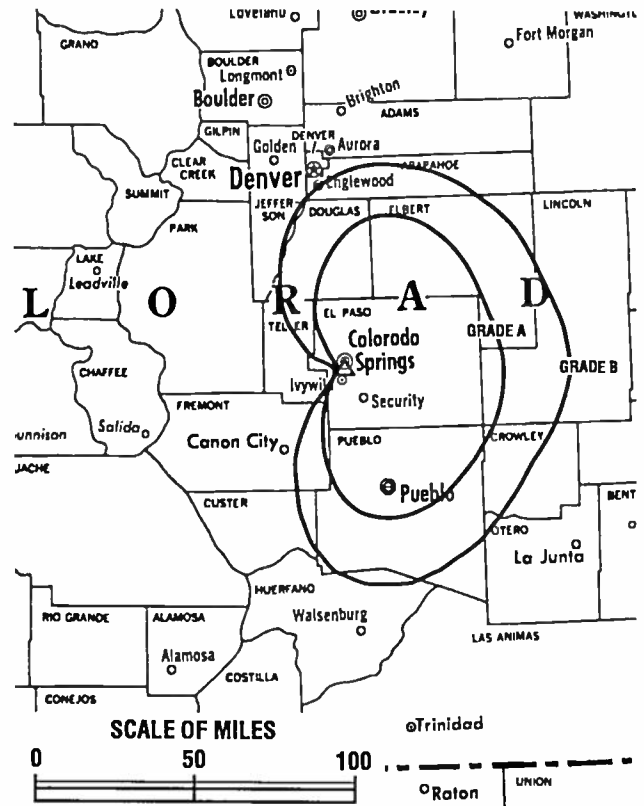
Represented (sales): Seltel Inc.; Art Moore Inc.

Represented (legal): Cohn & Marks.

Personnel:

Larry Douglas, President & General Manager.
Kim Carlson, General Sales Manager.
Lori Brown, Local Sales Manager.
Joe Duckett, Chief Engineer.

Highest 30 Sec. Rate: \$650.



KXRM-TV BMPCT-831020KH Granted 12/12/83 © American Map Corp., No. 14244

City of License: Colorado Springs. DMA: Colorado Springs-Pueblo. Rank: 97.

Circulation ©1994 Nielsen. Coverage based on Nielsen study.

	Cable TV Households	Non-cable TV Households	Total TV Households
Station Totals	384,010	285,440	669,450
Average Weekly Circulation (1994)	87,050	48,584	141,694
Average Daily Circulation (1994)			64,476

Colorado—Denver

KCEC

Ch. 50

Network Service: None, independent.

Licensee: Golden Hills Bcstg. Corp., 11111 W. 8th Ave., Suite C, Lakewood, CO 80215.

Studio: 11111 W. 8th Ave., Suite C, Lakewood, CO 80215.

Telephone: 303-235-0049. Fax: 303-235-0259.

Technical Facilities: Channel No. 50 (686-692 MHz). Authorized power: 2510-kw max. visual. Antenna: 764-ft. above av. terrain, 128-ft. above ground, 7401-ft. above sea level.

Latitude 39° 43' 59"
Longitude 105° 14' 12"

Transmitter: 955 Lookout Mountain Rd., Golden.

Satellite Earth Station: Miralite, 5-meter C-band.

Ownership: Golden Hills Bcstg. Corp.

Began Operation: October 18, 1990.

Represented (legal): Paul, Hastings, Janofsky & Walker.

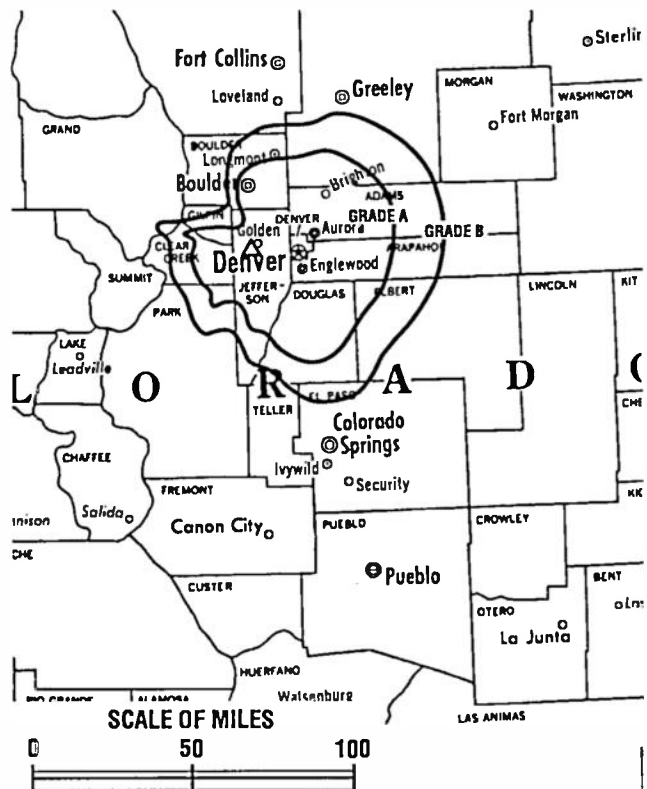
Represented (engineering): Silliman & Silliman.

Personnel:

Yrma Rico, General Manager.
Dennis Visser, Chief Engineer.

Rates: On request.

City of License: Denver. DMA: Denver. Rank: 18.



KCEC BMPCT-901231KH Granted 7/24/91 © American Map Corp., No. 14244

Circulation ©1994 Nielsen. Coverage based on Nielsen study.

	Cable TV Households	Non-cable TV Households	Total TV Households
Station Totals	452,710	362,170	814,880
Average Weekly Circulation (1994)	4,046	7,772	11,780
Average Daily Circulation (1994)			6,371

NEED A MAILING LIST OF TV STATIONS AND STATION PERSONNEL?

Now you can rent our **Television & Cable Factbook** lists of TV stations and key station executives (including station managers and sales managers; and engineering, news, program and promotional personnel). Our data is updated year-round so you always get a current list for all operating full-power U.S. television stations.

For cheshire or pressure sensitive labels, magnetic tapes or floppy diskettes, call Lynn Levine or Brian Meeley collect at



Warren Publishing, Inc., 202-872-9200.

Colorado—Denver

KCNC-TV

Ch. 4

Network Service: NBC.

Licensee: NBC Subsidiary Inc., Box 5012, Denver, CO 80217.

Studio: 1044 Lincoln St., Denver, CO 80203.

Telephone: 303-861-4444. Fax: 303-830-6537.

Technical Facilities: Channel No. 4 (66-72 MHz). Authorized power: 100-kw visual, 15.1-kw aural. Antenna: 1477-ft. above av. terrain, 833-ft. above ground, 8147-ft. above sea level.

Latitude 39° 43' 50"
Longitude 105° 14' 07"

Transmitter: Lookout Mountain.

Multichannel TV Sound: Stereo only.

Satellite Earth Stations: Transmit/receive Harris, 6-meter Ku-band; Harris, 3-meter Ku-band; RCA, 3-meter Ku-band; Scientific-Atlanta, 10-meter C-band; Harris, RCA, Scientific-Atlanta receivers.

News Services: AP, Conus, NBC.

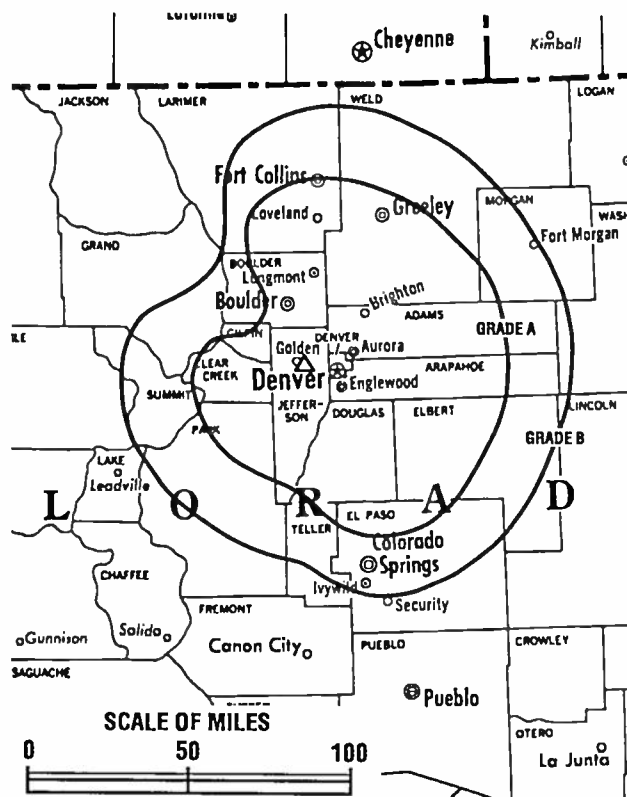
Ownership: National Broadcasting Co. (Group Owner).

Began Operation: December 24, 1953. Sale to General Electric Bcstg. by Metropolitan Television Co. approved by FCC June 5, 1968 (Television Digest, Vol. 8:24). Previous ownership lineup resulted when on Nov. 12, 1964 FCC approved sale back to Metropolitan TV Co. of the 52.5% of stock held by Bob Hope and associates.

Represented (sales): Petry Television Inc.

Personnel:

Roger L. Ogden, President & General Manager.
James H. MacDermott, Vice President & Station Manager.
Marv Rockford, Vice President & News Director.
Wendy Holmes, Program Manager.
Susan McEldoon, General Sales Manager.
David Hauptman, National Sales Manager.
John Baich, Chief Engineer.
Gerri Howard, Director of Public Affairs.



KCNC-TV BMPCT-3330 Granted 9/1/55

© American Map Corp., No. 14244

Mike Jackson, Promotion Director.
Brian Sullivan, Marketing Director.
Tom Edwards, Production Manager.
David Layne, Operations Manager.

Rates: On request.

NETWORK BASE HOURLY RATE: \$1500.

City of License: Denver. DMA: Denver. Rank: 18.

Circulation ©1994 Nielsen. Coverage based on Nielsen study.

	Cable TV Households	Non-cable TV Households	Total TV Households
Station Totals	16,017,490	9,982,960	26,000,450
Average Weekly Circulation (1994)	589,056	469,187	1,177,676
Average Daily Circulation (1994)			629,838

Colorado—Denver

KDVR

Ch. 31

(Operates satellite KFCT, Fort Collins, CO)

Network Service: Fox.

Licensee: 31 Licensee Corp., 501 Wazee St., Denver, CO 80204.

Studio: 501 Wazee St., Denver, CO 80204.

Telephone: 303-595-3131. Fax: 303-595-8312.

Technical Facilities: Channel No. 31 (572-578 MHz). Authorized power: 5000-kw max. visual, 500-kw max. aural. Antenna: 1038-ft. above av. terrain, 375-ft. above ground, 7730-ft. above sea level.

Latitude 39° 43' 45"
Longitude 105° 14' 12"

Transmitter: Lookout Mountain, near Golden.

Satellite Earth Station: Scientific-Atlanta, 7-meter C-band; Scientific-Atlanta receivers.

Ownership: Renaissance Communications Corp. (Group Owner).

Began Operation: August 10, 1983. Sale to Chase Communications Inc. by BMA Corp. approved by FCC Dec. 29, 1989 (Television Digest, Vol. 29:13). Sale to present owner approved Jan. 11, 1993.

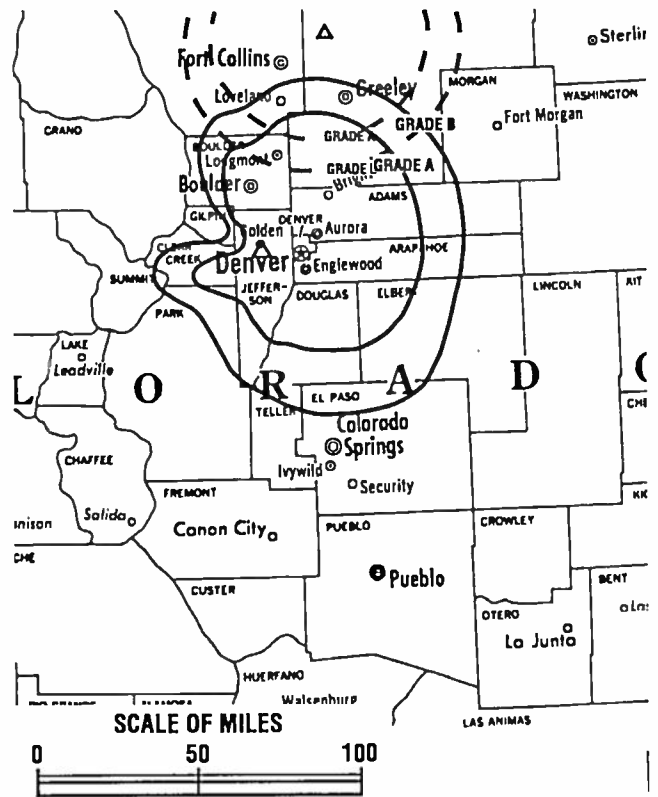
Represented (sales): Seltel Inc.

Represented (legal): Koteen & Naftalin.

Represented (engineering): Andrew & Associates Inc.

Personnel:

Rod Bacon, Vice President & General Manager.
Kathryn Bridgman, General Sales Manager.
Pam Rappaport, Local Sales Manager.
Ray Dowdle, National Sales Manager.
Fred Baumgartner, Engineering & Technical Operations Director.



KDVR BMPCT-830307KG Granted 3/29/83 © American Map Corp., No. 14244

John O'Laughlin, Promotion Manager.
Ruth Harris, Controller.

Highest 30 Sec. Rate: \$4000.

City of License: Denver. DMA: Denver. Rank: 18.

Circulation ©1994 Nielsen. Coverage based on Nielsen study.

	Cable TV Households	Non-cable TV Households	Total TV Households
Station Totals	863,010	591,260	1,454,270
Average Weekly Circulation (1994)	262,748	174,558	443,572
Average Daily Circulation (1994)			170,050

Colorado—Denver

KMGH-TV

Ch. 7

Network Service: CBS.

Licensee: McGraw-Hill Bcstg. Co. Inc., Box 5007, Denver, CO 80217.

Studio: 123 Speer Blvd., Denver, CO 80203.

Telephone: 303-832-7777. Fax: 303-832-0153.

Technical Facilities: Channel No. 7 (174-180 MHz). Authorized power: 316-kw visual, 50-kw aural. Antenna: 1010-ft. above av. terrain, 285-ft. above ground, 7695-ft. above sea level.

Latitude 39° 43' 46"
Longitude 105° 14' 12"

Transmitter: Cedar Lake Rd., Lookout Mountain.

Multichannel TV Sound: Stereo only.

Satellite Earth Stations: Microdyne, 7-meter C-band; Microdyne, 3.7-meter Ku-band; Scientific-Atlanta, 7-meter C-band; Scientific-Atlanta, 4.6-meter C-band; Vertex, 6.1-meter Ku-band; M/A-Com, Microdyne, Scientific-Atlanta, Sony, DX Engineering receivers.

SNG Mobile Dish: Vertex, 2.6-meter Ku-band.

News Services: AP, UPI.

Ownership: McGraw-Hill Broadcasting Co. (Group Owner).

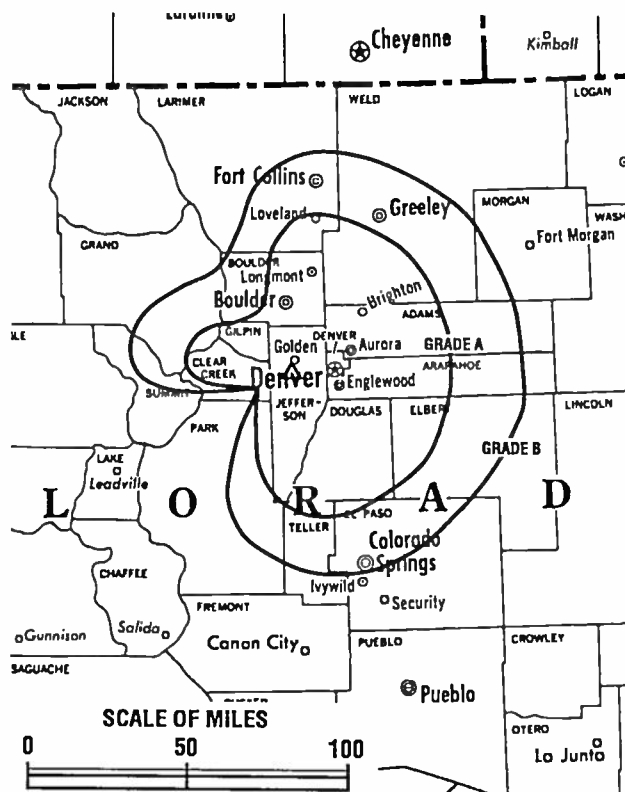
Began Operation: November 1, 1953. Sale to Time Inc. by Aladdin Radio & TV approved by FCC June 23, 1954 (Television Digest, Vol. 10:11, 15, 25, 26). Sale to present owner by Time-Life Bcst. Inc. approved March 8, 1972 (Vol. 12:10, 11).

Represented (sales): MMT Sales Inc.

Represented (legal): Koteen & Naftalin.

Personnel:

Edward T. Reilly, President & Chief Operating Officer.
John B. Proffitt, Vice President & General Manager.
Jim Sleke, Local Sales Manager.
Paul Latham, Business Manager.
Cathy Leibowitz, National Sales Manager.
Arlin Stevens, News Director.
Ron Hays, Chief Engineer.



KMGH-TV BMPCT-1362 Granted 9/15/53 © American Map Corp., No. 14244

Ray Milius, Director, Production Operations.
Kay Moseley, Traffic Director.
Carl Stieneker, Promotion & Marketing Director.

Rates: On request.

NETWORK BASE HOURLY RATE: \$1321.

City of License: Denver. DMA: Denver. Rank: 18.

Circulation ©1994 Nielsen. Coverage based on Nielsen study.

	Cable TV Households	Non-cable TV Households	Total TV Households
Station Totals	19,038,430	11,041,220	30,079,650
Average Weekly Circulation (1994)	537,749	521,607	1,178,757
Average Daily Circulation (1994)			647,022

Colorado—Denver

KTVD

Ch. 20

Network Service: None, independent.

Licensee: Channel 20 TV Co., 1645 W. Fullerton Ave., Chicago, IL 60614.

Studio: 11203 E. Peakview Ave., Englewood, CO 80111.

Mailing Address: Box 6522, Englewood, CO 80111.

Telephone: 303-792-2020. Fax: 303-790-4633.

Technical Facilities: Channel No. 20 (506-512 MHz). Authorized power: 3160-kw max. visual. Antenna: 1256-ft. above av. terrain, 241-ft. above ground, 7927-ft. above sea level.

Latitude 39° 40' 18"
Longitude 105° 13' 12"

Transmitter: Mount Morrison, approx. 13-mi. ENE of Idledale, Jefferson County.

Satellite Earth Station: Andrew, 7.3-meter Ku & C-band.

Ownership: NewsWeb Corp. (Group Owner).

Began Operation: December 1, 1988.

Represented (sales): Katz Independent Television.

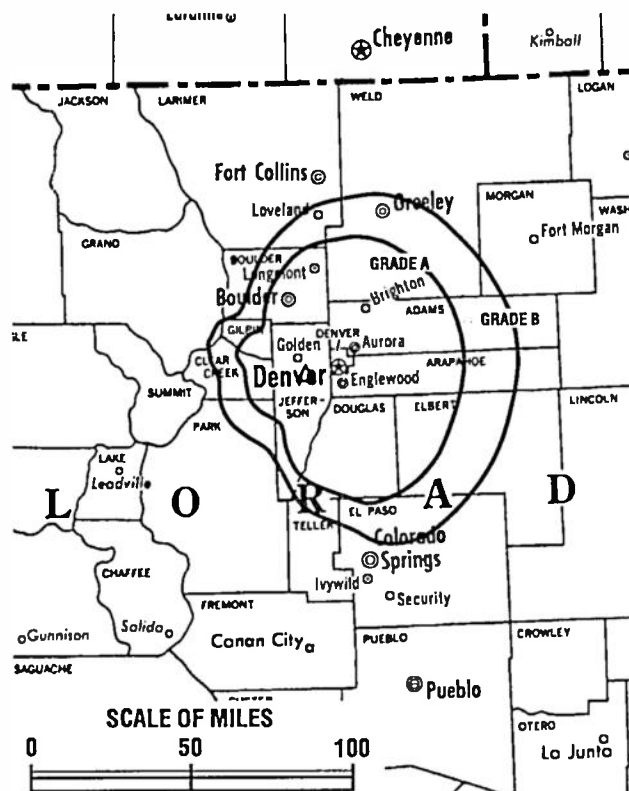
Represented (legal): Fletcher, Heald & Hildreth.

Represented (engineering): Hatfield & Dawson.

Personnel:

- Terence J. Brown, Vice President & General Manager.
- Dennis O'Brien, Vice President & Business Manager.
- Dennis Christine, General Sales Manager.
- Mike Dant, Chief Engineer.
- Kevin Burdge, Regional Sales Manager.
- Gary Lucas, Local Sales Manager.
- Ron Anderson, Production Manager.
- Phil Kane, Promotion & Marketing Manager.

Highest 30 Sec. Rate: \$1000.



KTVD BMPCT-880303KH Granted 9/28/88 © American Map Corp., No. 14244

City of License: Denver. DMA: Denver. Rank: 18.

Circulation ©1994 Nielsen. Coverage based on Nielsen study.

	Cable TV Households	Non-cable TV Households	Total TV Households
Station Totals	653,390	475,760	1,129,150
Average Weekly Circulation (1994)	179,192	136,793	316,626
Average Daily Circulation (1994)			99,054

Some 23,705 key industry people can see your message when you advertise in the... **see**

Television & Cable Factbook

Colorado—Denver

KUBD

Ch. 59

Network Service: Telemundo.

Licensee: UHF Channel 59 Corp., 9805 E. Iliff Ave., Denver, CO 80231.

Studio: 9805 E. Iliff Ave., Denver, CO 80231.

Telephone: 303-751-5959. Fax: 303-751-5993.

Technical Facilities: Channel No. 59 (740-746 MHz). Authorized power: 5000-kw max. visual, 500-kw max. aural. Antenna: 315-ft. above av. terrain, 315-ft. above ground, 5838-ft. above sea level.

Latitude 39° 40' 31"
Longitude 104° 52' 22"

Transmitter: 9805 E. Iliff Ave., Denver.

Multichannel TV Sound: Planned.

Satellite Earth Station: Echosphere, 5-meter Ku & C-band.

SNG Mobile Dish: Centro, 2-meter Ku-band.

Ownership: UHF Channel 59 Corp.

Began Operation: September 2, 1987.

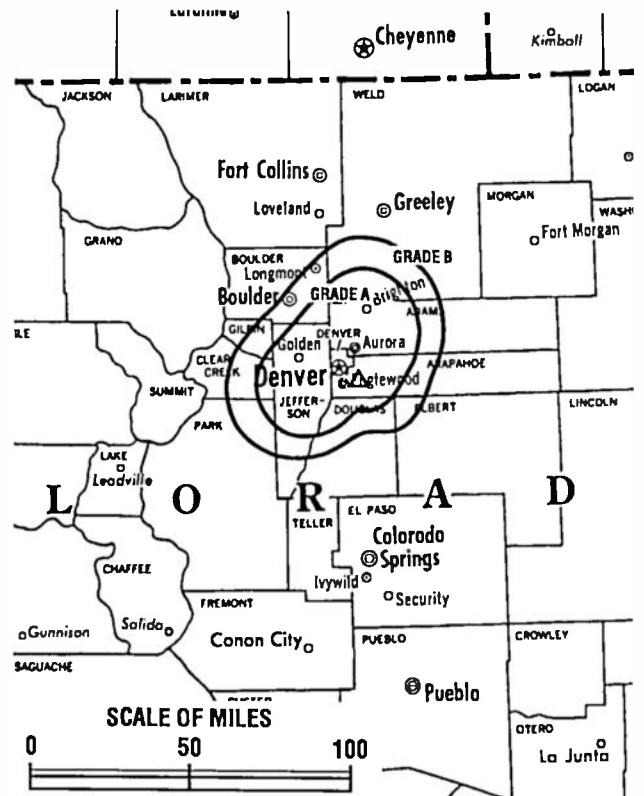
Represented (sales): Telemundo.

Represented (legal): Cole, Raywid & Braverman.

Represented (engineering): Richard L. Vega & Associates Inc.

Personnel:

David Drucker, President.
Clara I. Rivas, General Manager.
Cheryl Menke-George, Program Director.
Rodolfo Cardenas, News Director.
Gunter Auerbach, Chief Engineer.



KUBD BMPCT-861110KJ Granted 3/18/87 © American Map Corp., No. 14244

Mike Molins, Production Manager.
Mike Grove, Business Manager.

Highest 30 Sec. Rate: \$180.

City of License: Denver. **DMA:** Denver. **Rank:** 18.

Circulation ©1994 Nielsen. Coverage based on Nielsen study.

	Cable TV Households	Non-cable TV Households	Total TV Households
Station Totals	370,030	302,140	672,170
Average Weekly Circulation (1994)	5,571	6,286	12,096
Average Daily Circulation (1994)			5,291

Colorado—Denver

KUSA-TV

Ch. 9

Network Service: ABC.

Licensee: Gannett Minnesota Broadcasting Inc., 500 Speer Blvd., Denver, CO 80203.

Studio: 500 Speer Blvd., Denver, CO 80203.

Telephone: 303-871-9999. Fax: 303-871-1819.

Technical Facilities: Channel No. 9 (186-192 MHz). Authorized power: 316-kw visual, 45.3-kw aural. Antenna: 919-ft. above av. terrain, 246-ft. above ground, 7608-ft. above sea level.

Latitude 39° 43' 46"
Longitude 105° 14' 08"

Transmitter: Lookout Mountain Park, SSW of Golden.

Multichannel TV Sound: Stereo and separate audio program.

Satellite Earth Stations: Andrew, 5.6-meter Ku-band; Scientific-Atlanta, 10-meter; Scientific-Atlanta, 3.7-meter Ku-band; Avantek, DX Engineering, Scientific-Atlanta receivers.

News Services: ABC, AP, CNN Headline News, Gannett News Service, NIWS.

Ownership: Gannett Broadcasting Group (Group Owner).

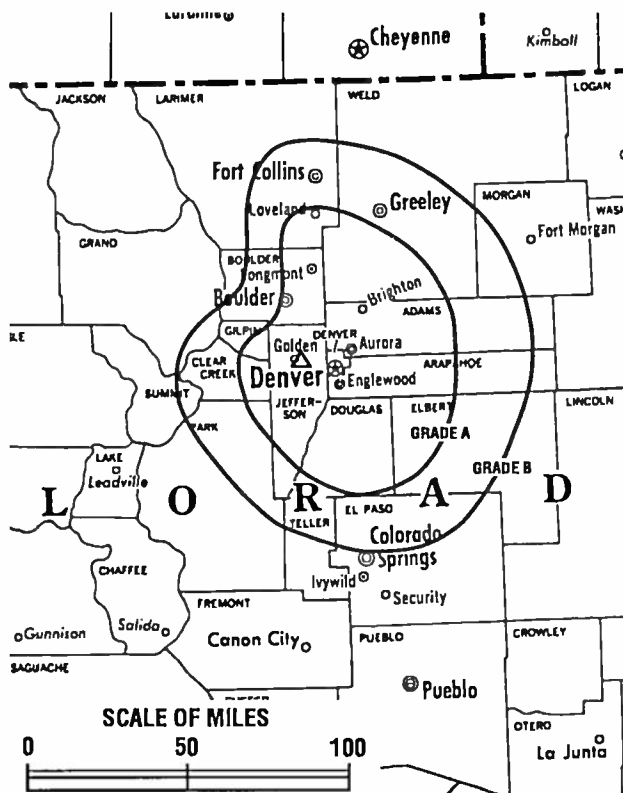
Began Operation: October 12, 1952. Sale to John C. Mullins and Frank Leu by local businessmen headed by W. D. Pyle approved March 23, 1955; transfer of Leu's 50% to Webb & Knapp approved March 28, 1956 (Television Digest, Vol. 11:7, 13, 50 & 12:13). Transfer of Webb & Knapp's 50% to John C. Mullins approved Oct. 1, 1961 (Vol. 17:33). Sale by Mullins Bcstg. to Combined Communications approved by FCC Jan. 26, 1972 (Vol. 11:15, 22; 12:5). Merger of Combined Communications & Gannett approved by FCC June 7, 1979 (Vol. 18:20, 38; 19:24).

Represented (sales): Blair Television.

Represented (legal): Reed, Smith, Shaw & McClay.

Personnel:

Joseph Franzgrote, President.
Cindy Velasquez, Vice President & Station Manager.
Myron Oliner, Vice President & Chief Engineer.
Steve Thaxton, Vice President & Marketing Director.
Dave Lougee, Vice President & News Director.
Stephanie Ismert, Program Director.



KUSA-TV BMPCT-1265 Granted 8/14/53 © American Map Corp., No. 14244

Mark A. Cornetta, General Sales Manager.
Kathy Staiano, Local Sales Manager.
Mike Driscoll, National Sales Manager.
Carrie Miller, Business Manager.
Jean Galloway, Vice President, Community Affairs.

Rates: On request.

City of License: Denver. DMA: Denver. Rank: 18.

Circulation © 1994 Nielsen. Coverage based on Nielsen study.

	Cable TV Households	Non-cable TV Households	Total TV Households
Station Totals	17,395,910	9,965,940	27,361,850
Average Weekly Circulation (1994)	572,045	481,580	1,172,731
Average Daily Circulation (1994)			604,452

Colorado—Denver

KWGN-TV

Ch. 2

Network Service: None, independent.

Licensee: KWGN Inc., 6160 S. Wabash Way, Denver Tech Center, Englewood, CO 80111.

Studio: 6160 S. Wabash Way, Englewood, CO 80111.

Mailing Address: Box 5222, Englewood, CO 80155.

Telephone: 303-740-2222. **Fax:** 303-740-2847.

Technical Facilities: Channel No. 2 (54-60 MHz). Authorized power: 100-kw visual, 20-kw aural. Antenna: 1047-ft. above av. terrain, 126-ft. above ground, 2342-ft. above sea level.

Latitude 39° 43' 59"
Longitude 105° 14' 12"

Transmitter: Buffalo Bill Hwy., Lookout Mountain.

Satellite Earth Stations: Transmit/receive Scientific-Atlanta, 4.5-meter Ku-band; Scientific-Atlanta, 10-meter C-band; M/A-Com, 2.4-meter Ku-band; M/A-Com, Scientific-Atlanta, Standard Communications receivers.

News Services: AP, CNN, INN, National Weather Service, PR Newswire, UPI.

Ownership: Tribune Broadcasting Co. (Group Owner).

Began Operation: July 18, 1952 as KFEL-TV. Sale to J. Elroy McCaw's Gotham Bcstg. Co. by Eugene P. O'Fallon approved July 27, 1955; transfer of 50% to Radio Hawaii approved Nov. 16, 1955 (Television Digest, Vol. 11:25, 28, 31, 39, 47). Repurchase of 50% by Gotham from Radio Hawaii approved March 27, 1959 by FCC (Vol. 15:33). Sale to present owner by Channel 2 Corp. (formerly Gotham Bcstg.) approved March 4, 1966 by FCC (Vol. 5:36; 6:10).

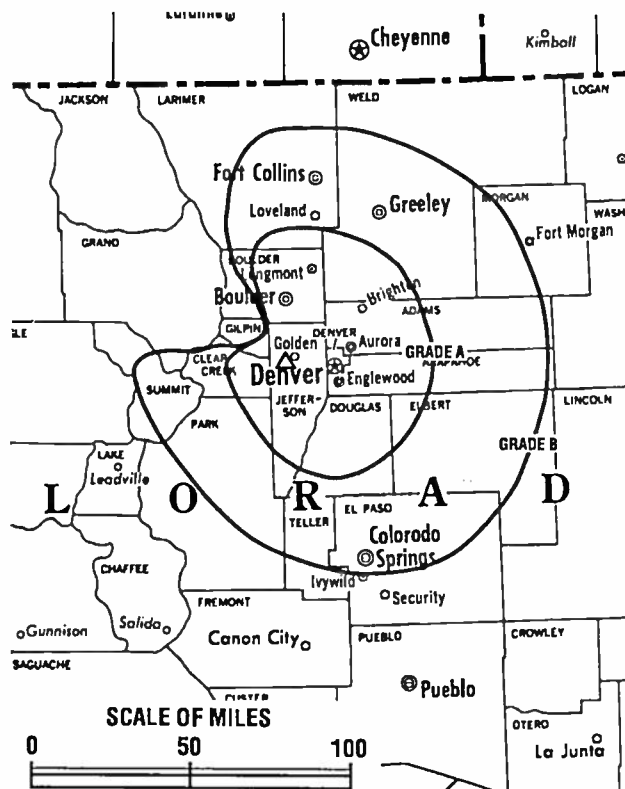
Represented (sales): TeleRep Inc.

Represented (legal): Sidley & Austin.

Represented (engineering): A. D. Ring, P.C.

Personnel:

- John Suder, Vice President & General Manager.
- J. Greg Guinan, Vice President & Director of Public Affairs.
- David Dornseif, General Sales Manager.
- Joe Michalski, Local Sales Manager.
- Mark Winkler, National Sales Manager.



KWGN-TV BPCT-4417 Granted 5/12/71 © American Map Corp., No. 14244

- Steve Grund, News Director.
- Laura Nelson, Chief Financial Officer & Program Director.
- Debbie C. Debaca, Marketing Sales Manager.
- Kent Gratteau, Engineering & Production Manager.
- George Riddell, Creative Services Director.
- Mike Waldron, Remote Operations Manager.
- Sherry Swedenborg, Traffic Manager.

Rates: On request.

City of License: Denver. **DMA:** Denver. **Rank:** 18.

Circulation ©1994 Nielsen. Coverage based on Nielsen study.

	Cable TV Households	Non-cable TV Households	Total TV Households
Station Totals	17,864,910	10,495,610	28,360,520
Average Weekly Circulation (1994)	503,713	400,303	986,878
Average Daily Circulation (1994)			407,744

Colorado—Durango

KREZ-TV

Ch. 6

(Satellite of KREX-TV, Grand Junction, CO)

Network Service: CBS, NBC.

Licensee: W. Russell Withers Jr., Box 1508, Mount Vernon, IL 62864.

Studio: 170 Turner Dr., Durango, CO 81301.

Telephone: 303-259-6666.

Technical Facilities: Channel No. 6 (82-88 MHz). Authorized power: 6.2-kw visual, 1.36-kw aural. Antenna: 361-ft. above av. terrain, 142-ft. above ground, 7844-ft. above sea level.

Latitude 37° 15' 44"
Longitude 107° 53' 58"

Transmitter: Smelter Mountain, 1-mi. SW of Durango.

Satellite Earth Stations: AFC, 5-meter C-band; AFC, 3.66-meter Ku-band; Agile, M/A-Com, Microdyne receivers.

News Service: AP.

Ownership: W. Russell Withers Jr. (Group Owner).

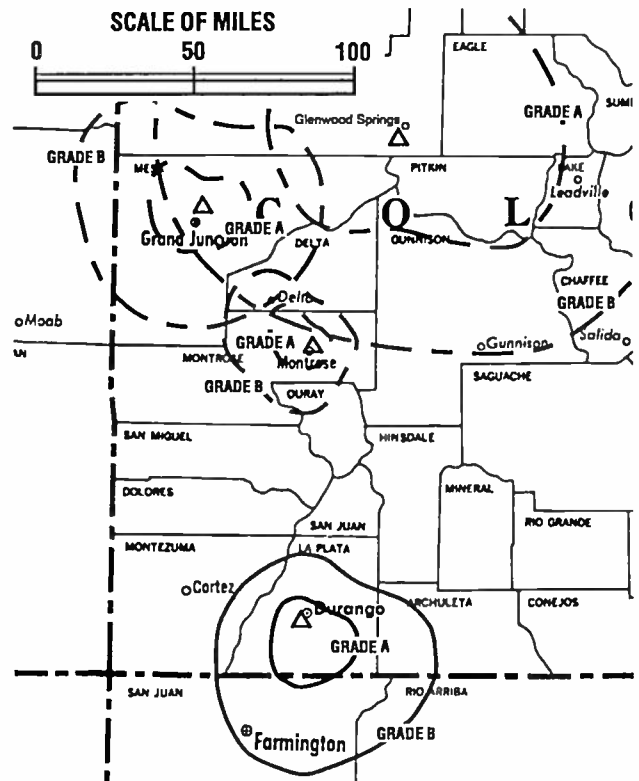
Began Operation: November 4, 1963. Left the air March 2, 1964 and was sold to Ruth G. Kendrick, et al., by Floyd & Lieselotte Jetter. FCC approved transfer Aug. 12, 1964. Resumed operation Sept. 4, 1965. Sale to present owner by E & W Bcstg. Corp. approved by FCC June 5, 1985. Sale to E & W by Ruth G. Kendrick, et al., approved by FCC May 15, 1984.

Represented (sales): Katz Television.

Represented (legal): Baraff, Koerner, Olender & Hochberg, P.C.

Personnel:

Joseph A. Carriere, General Manager.
Jack Llewellyn, Local Sales Manager.
Al Ladage, Chief Engineer.



KREZ-TV BPCT-850821Kl Granted 9/30/85 © American Map Corp., No. 14244

Rates: On request.

City of License: Durango. DMA: Grand Junction-Montrose. Rank: 184.

Circulation ©1994 Nielsen. Coverage based on Nielsen study.

	Cable TV Households	Non-cable TV Households	Total TV Households
Station Totals	55,690	49,680	105,370
Average Weekly Circulation (1994)	11,344	7,301	18,936
Average Daily Circulation (1994)			8,496

Colorado—Fort Collins

KFCT

Ch. 22

(Satellite of KDVR, Denver, CO)

Network Service: Fox.

Licensee: 31 Licensee Inc., 1 Fawcett Place, Suite 120, Greenwich, CT 06830.

Studio: 501 Wazee St., Denver, CO 80204.

Telephone: 303-595-3131. Fax: 303-595-8312.

Technical Facilities: Channel No. 22 (518-524 MHz). Authorized power: 1878-kw max. visual. Antenna: 840-ft. above av. terrain, 705-ft. above ground, 5951-ft. above sea level.

Latitude	40°	38'	31"
Longitude	104°	49'	03"

Transmitter: 3-mi. W of Pierce, Weld County.

Multichannel TV Sound: Stereo and separate audio program.

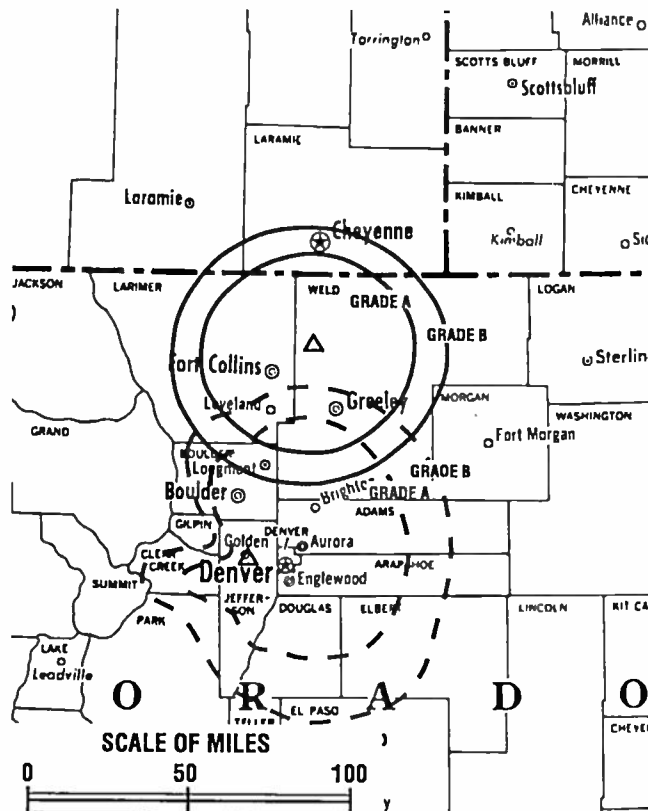
Ownership: Renaissance Communications Corp. (Group Owner).

Began Operation: September 1, 1994.

Represented (legal): Reddy, Begley & Martin.

Represented (engineering): Scott Baxter & Associates

Personnel: See KDVR, Denver, CO.



KFCT BMPCT-940216KF Granted 6/28/94 © American Map Corp., No. 14244

Nielsen Data: Not available.

City of License: Fort Collins. DMA: Denver. Rank: 18.

Colorado—Glenwood Springs

KREG-TV

Ch. 3

(Satellite of KREX-TV, Grand Junction, CO)

Network Service: CBS, NBC.

Licensee: W. Russell Withers Jr., Box 1508, Mount Vernon, IL 62864.

Studio: 1629C Dolores Way, Carbondale, CO 81623.

Telephone: 303-963-3333.

Technical Facilities: Channel No. 3 (60-66 MHz). Authorized power: 67.6-kw visual, 6.76-kw aural. Antenna: 2530-ft. above av. terrain, 202-ft. above ground, 10,602-ft. above sea level.

Latitude 39° 25' 05"
Longitude 107° 20' 01"

Transmitter: 9.5-mi. SSW of Glenwood Springs.

News Service: AP.

Ownership: W. Russell Withers Jr. (Group Owner).

Began Operation: January 28, 1984. Left air 1986. Sale to present owner by Western Slope Communications Ltd. approved by FCC May 13, 1987. Resumed operation Sept. 16, 1987.

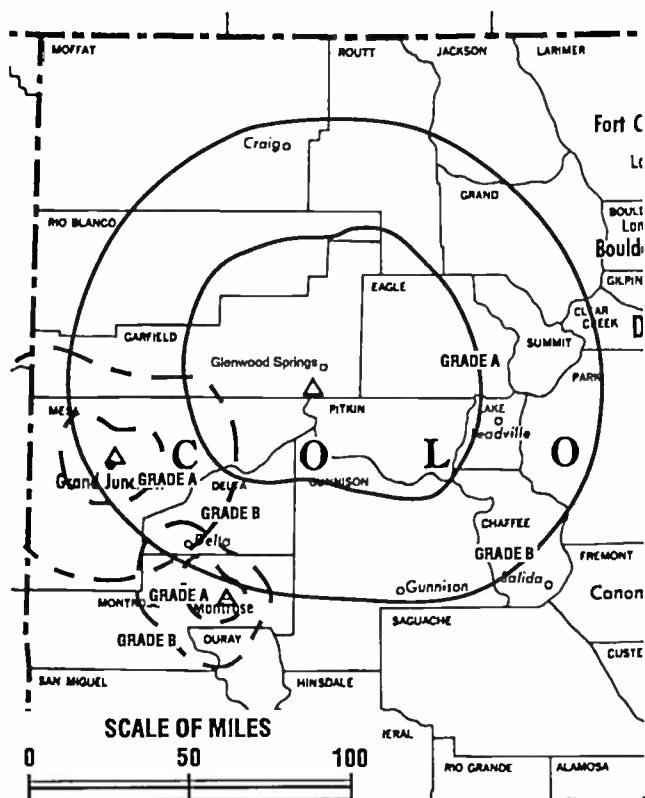
Represented (sales): Katz Television.

Represented (legal): Baraff, Koerner, Olender & Hochberg, P.C.

Personnel:

Joseph A. Carriere, General Manager.
Al Ladage, Chief Engineer.

Rates: On request.



KREG-TV BMPCT-821015KE Granted 5/24/83 © American Map Corp., No. 14244

City of License: Glenwood Springs. DMA: Denver. Rank: 18.

Circulation ©1994 Nielsen. Coverage based on Nielsen study.

	Cable TV Households	Non-cable TV Households	Total TV Households
Station Totals	63,550	30,070	93,620
Average Weekly Circulation (1994)	5,249	2,269	14,436
Average Daily Circulation (1994)			7,976

Colorado—Grand Junction

KJCT-TV

Ch. 8

Network Service: ABC.

Licensee: Pikes Peak Broadcasting Co., Box 1457, Colorado Springs, CO 80901.

Studio: 8 Foresight Circle, Grand Junction, CO 81501.

Mailing Address: Box 3788, Grand Junction, CO 81502.

Telephone: 303-245-8880.

Technical Facilities: Channel No. 8 (180-186 MHz). Authorized power: 120-kw visual, 20-kw aural. Antenna: 2720-ft. above av. terrain, 141-ft. above ground, 10,061-ft. above sea level.

Latitude 39° 02' 55"
Longitude 108° 15' 06"

Transmitter: Grand Mesa, 9.6-mi. SW of Mesa.

Satellite Earth Stations: Andrew, 4.5-meter C-band; RCA Americom, 4-meter Ku-band.

News Service: AP.

Ownership: Pikes Peak Broadcasting Co. (Group Owner).

Began Operation: October 22, 1979.

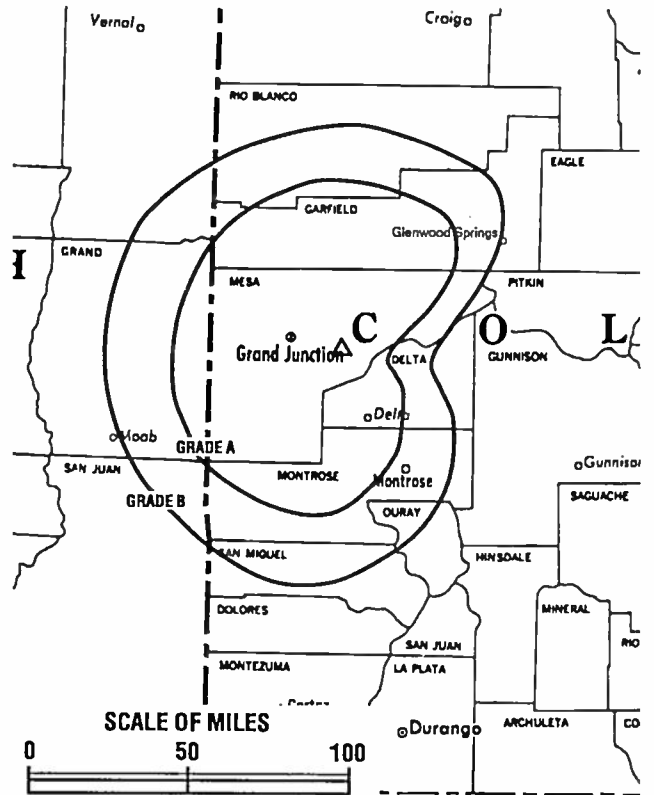
Represented (sales): Blair Television.

Represented (legal): Fletcher, Heald & Hildreth.

Represented (engineering): Raymond E. Rohrer.

Personnel:

Harry W. Hoth Jr., Chairman.
Patti L. Hoth, President.
Neil O. Klockziem, General Manager.
Jan Hammer, Station Manager.



KJCT-TV BMPCT-790424KF Granted 8/29/79 © American Map Corp., No. 14244

Steve Shenkan, National/Regional Sales Manager.
Roger Hightower, Chief Engineer.

Rates: On request.

City of License: Grand Junction. DMA: Grand Junction-Montrose. Rank: 184.

Circulation © 1994 Nielsen. Coverage based on Nielsen study.

	Cable TV Households	Non-cable TV Households	Total TV Households
Station Totals	79,290	52,840	132,130
Average Weekly Circulation (1994)	27,839	19,144	48,438
Average Daily Circulation (1994)			29,632

Colorado—Grand Junction

KREX-TV

Ch. 5

(Operates satellites KREZ-TV, Durango; KREG-TV, Glenwood Springs & KREY-TV, Montrose, CO)

Network Service: CBS, NBC.

Licensee: W. Russell Withers Jr., Box 1508, Mount Vernon, IL 62864.

Studio: 345 Hillcrest Manor, Grand Junction, CO 81501.

Mailing Address: Box 789, Grand Junction, CO 81502.

Telephone: 303-242-5000. Fax: 303-242-0886.

Technical Facilities: Channel No. 5 (76-82 MHz). Authorized power: 12.9-kw visual, 6.46-kw aural. Antenna: Minus 10-ft. above av. terrain, 343-ft. above ground, 5004-ft. above sea level.

Latitude 39° 05' 15"
Longitude 108° 33' 56"

Transmitter: Hillcrest Manor.

Satellite Earth Stations: AFC, 3.66-meter Ku-band; Scientific-Atlanta, 7-meter C-band; Scientific-Atlanta, 4.6-meter C-band; Simulsat, 5-meter C-band; Agile, M/A-Com, Microdyne, Scientific-Atlanta receivers.

News Service: AP.

Ownership: W. Russell Withers Jr. (Group Owner).

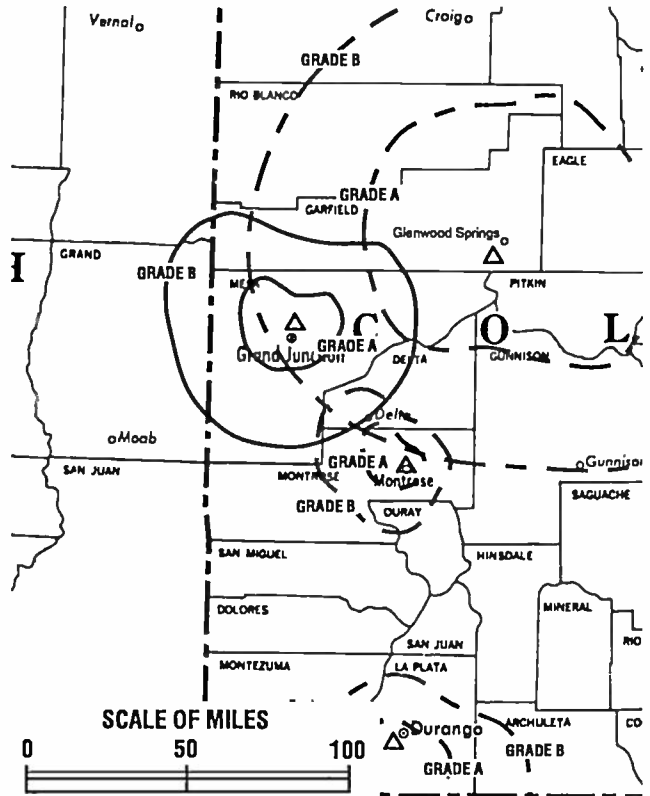
Began Operation: May 22, 1954. Sale to present owner by E & W approved by FCC June 6, 1985. Transfer of control from Carl Q. Anderson, et al., to E & W Bcstg. Corp. approved by FCC May 15, 1984. Previous transfer to Rex G. Howell from Forestville Realty approved by FCC Aug. 11, 1972. Transfer to Forestville, et al., from Howell (Western Slope Bcstg.) approved Sept. 21, 1966 (Television Digest, Vol. 6:19, 39).

Represented (sales): Katz Continental Television.

Represented (legal): Baraff, Koerner, Olender & Hochberg, P.C.

Personnel:

Joseph A. Carriere, General Manager.
Don Bona, General Sales Manager.
Mike Moran, News Director.



KREX-TV BMPCT-3797 Granted 4/20/56 © American Map Corp., No. 14244

Al Ladage, Director of Engineering.
Kerri Catlin, Promotion Director.
Wes Butler, Production Manager.
June Worley, Business Manager.

Rates: On request.

City of License: Grand Junction. DMA: Grand Junction-Montrose. Rank: 184.

Circulation ©1994 Nielsen. Coverage based on Nielsen study.

	Cable TV Households	Non-cable TV Households	Total TV Households
Station Totals	155,600	84,330	239,930
Average Weekly Circulation (1994)	31,469	21,999	55,371
Average Daily Circulation (1994)			33,425

Colorado—Montrose

KREY-TV

Ch. 10

(Satellite of KREX-TV, Grand Junction)

Network Service: CBS, NBC.

Licensee: W. Russell Withers Jr., Box 1508, Mount Vernon, IL 62864.

Studio: 610 N. 1st St., Montrose, CO 81401.

Telephone: 303-249-9601.

Technical Facilities: Channel No. 10 (192-198 MHz). Authorized power: 6.16-kw visual, 1.36-kw aural. Antenna: 115-ft. above av. terrain, 94-ft. above ground, 6374-ft. above sea level.

Latitude	38°	31'	02"
Longitude	107°	51'	12"

Transmitter: Flat Top Mountain, 2.25-mi. NE of Montrose.

Satellite Earth Station: AFC, 3.66-meter Ku-band; Agile, M/A-Com receivers.

News Service: AP.

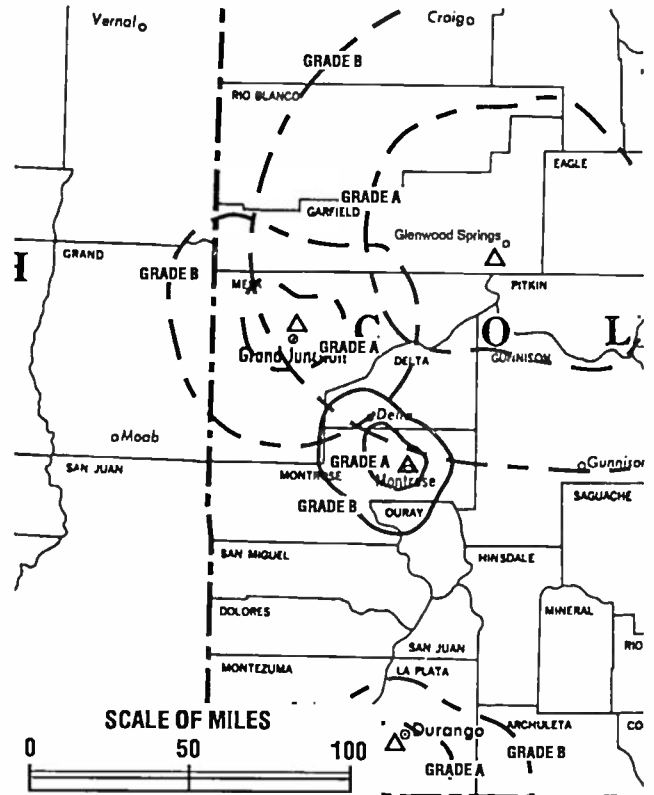
Ownership: W. Russell Withers Jr. (Group Owner).

Began Operation: September 18, 1956. Sale to present owner by E & W Bcstg. Corp. approved by FCC June 6, 1985.

Represented (sales): Katz Television.

Represented (legal): Baraff, Koerner, Olender & Hochberg, P.C.

Personnel:
 Caroline Hogan, General Manager.
 Al Ladage, Chief Engineer.



KREY-TV BPCT-851001KF Granted 1/10/86 © American Map Corp., No. 14244

Veda Urbanes, News Director.
 Paul Turner, Production Manager.

Rates: On request.

Nielsen Data: Not available.

City of License: Montrose. DMA: Grand Junction-Montrose. Rank: 184.

Colorado—Steamboat Springs

KSBS-TV

Ch. 24

Network Service: None, independent.

Licensee: F & I TV Inc., 345 Woodlawn Dr., Lawrence, KS 66049.

Studio: 40580 Acre Lane, Steamboat Springs, CO 80477.

Telephone: 303-879-2270. Fax: 303-879-1404.

Technical Facilities: Channel No. 24 (530-536 MHz). Authorized power: 5.52-kw max. visual. Antenna: 515-ft. above av. terrain, 118-ft. above ground, 10,683-ft. above sea level.

Latitude	40°	27'	43"
Longitude	106°	51'	02"

Transmitter: 2.3-mi. SW of Steamboat Springs, Quarry Mountain.

Satellite Earth Stations: Harris, 3-meter C-band; Satellite Technology, 1.5-meter Ku-band; Harris, M/A-Com receivers.

News Service: INN.

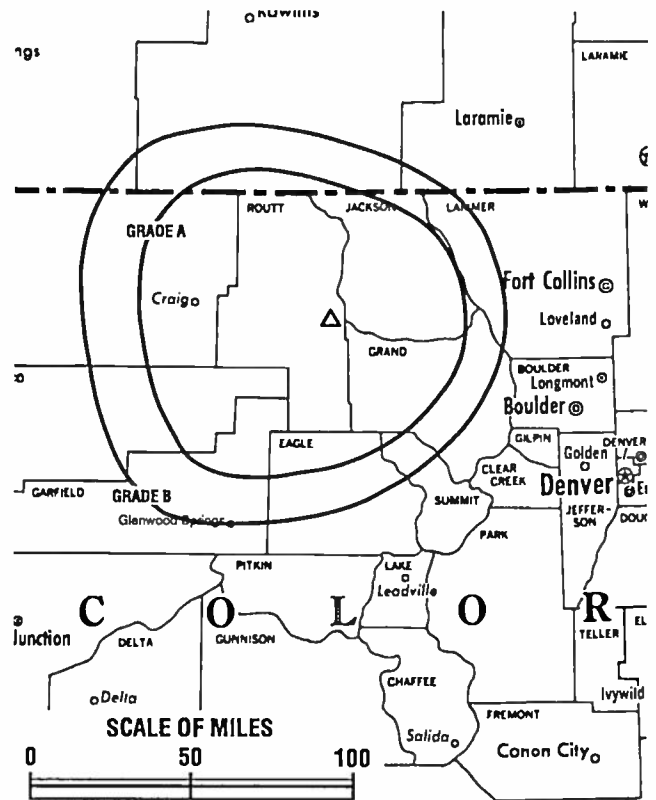
Ownership: F & I TV Inc.

Began Operation: March 1, 1988. Sale to present owner approved by FCC Jan. 15, 1992.

Represented (engineering): Pearson Communications.

Personnel:

Thomas M. Greer, General Manager.
Dana King, General Sales Manager.
Scott Ramsey, Program Director.
Gina Andrews, Business Manager.



KSBS-TV BMPCT-871110KJ Granted 5/24/88 © American Map Corp., No. 14244

John Larsen, News Director.
Tom Pearson, Chief Engineer.

Highest 30 Sec. Rate: \$35.

Nielsen Data: Not available.

City of License: Steamboat Springs. DMA: Denver. Rank: 18.

Colorado—Sterling

KTVS

Ch. 3

(Satellite of KGWN-TV, Cheyenne, WY)

Network Service: CBS.

Licensee: Stauffer Communications Inc., 2923 E. Lincolnway, Cheyenne, WY 82001.

Studio: See KGWN-TV, Cheyenne, WY.

Telephone: 307-634-7755. Fax: 303-522-7813.

Technical Facilities: Channel No. 3 (60-66 MHz). Authorized power: 60.6-kw visual, 6.06-kw aural. Antenna: 730-ft. above av. terrain, 601-ft. above ground, 5076-ft. above sea level.

Latitude 40° 34' 58.00"
 Longitude 103° 01' 50.40"

Transmitter: State Hwy. 61, 9.6-mi. ESE of Sterling.

Satellite Earth Station: RCA, 3.5-meter; RCA receivers.

News Service: AP.

Ownership: Stauffer Communications Inc. (Group Dwner).

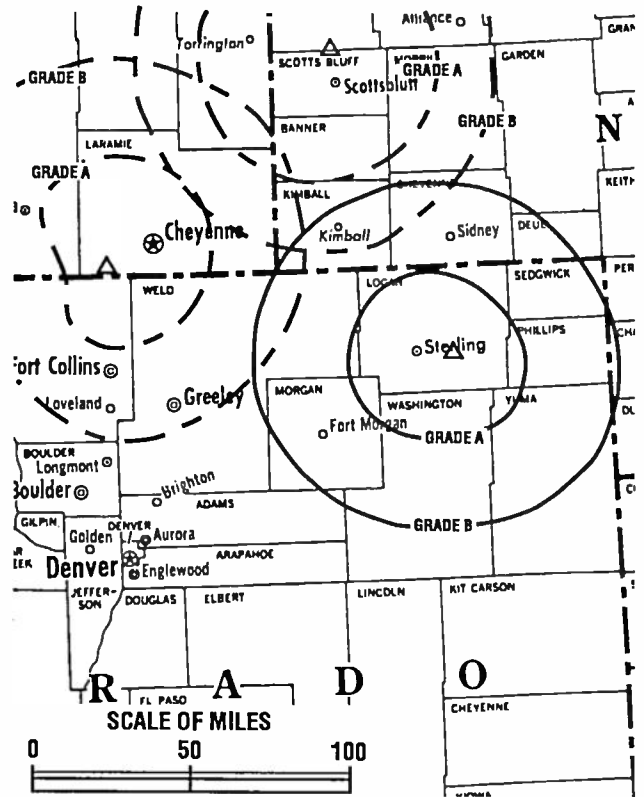
Began Operation: December 28, 1963. Sale to present owner by Burke Bcstg. Co. approved by FCC July 8, 1986. Sale to Burke by Lamb Enterprises Inc. approved by FCC Oct. 14, 1983.

Represented (sales): Katz Television.

Represented (legal): Dow, Lohnes & Albertson.

Personnel:
 Dick Holland, Station Manager.

Rates: See KGWN-TV, Cheyenne, WY.

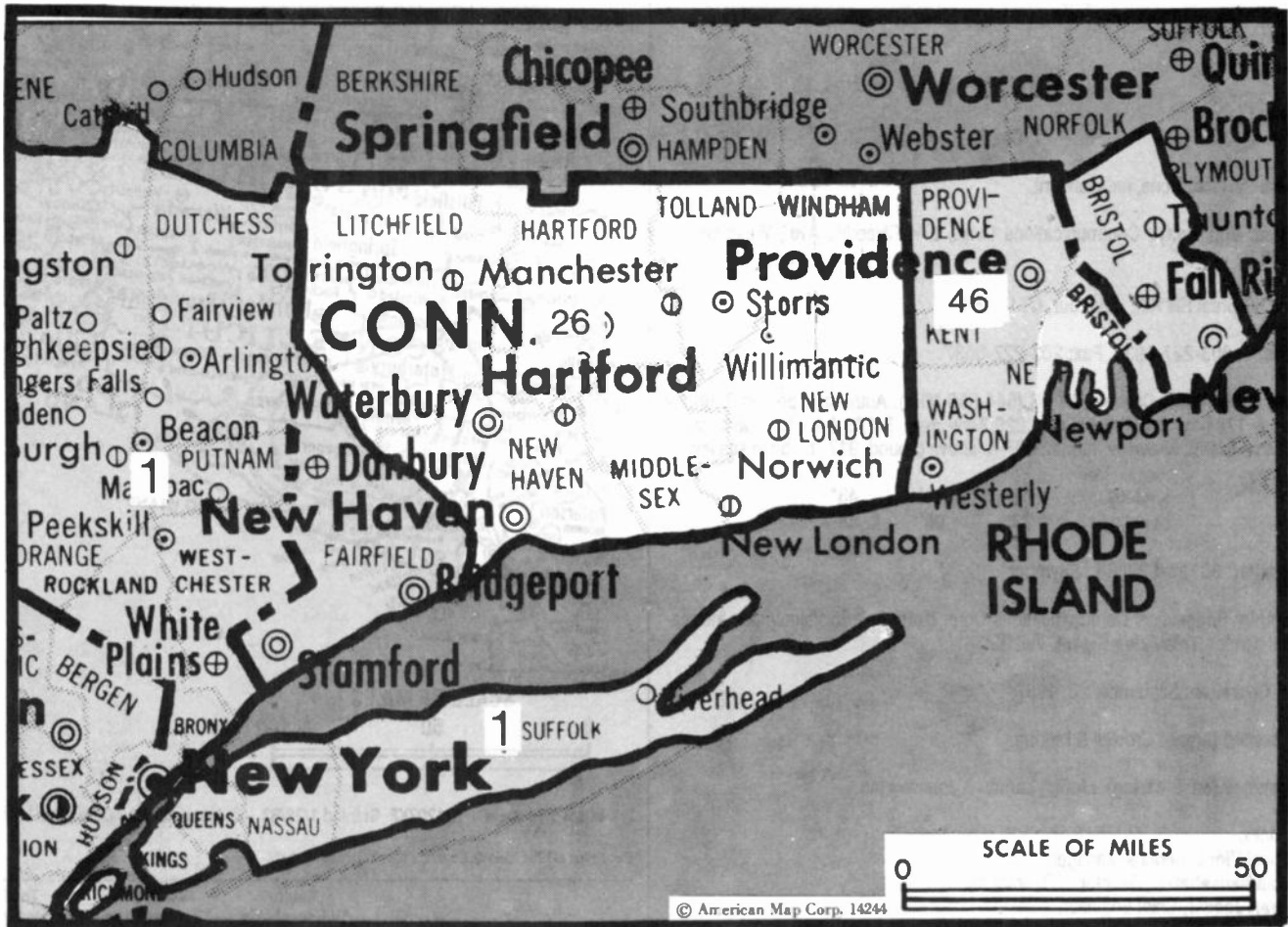


KTVS BPCT-3005 Granted 2/13/63 © American Map Corp., No. 14244

City of License: Sterling. DMA: Denver. Rank: 18.

Circulation © 1994 Nielsen. Coverage based on Nielsen study.

	Cable TV Households	Non-cable TV Households	Total TV Households
Station Totals	56,190	43,270	99,460
Average Weekly Circulation (1994)	9,148	2,975	16,058
Average Daily Circulation (1994)			7,460



MARKET	NIelsen DMA TV HOUSEHOLDS	RANK	MARKET AREA COMMERCIAL STATIONS
New York, NY	6,716,020	1	WABC-TV (7), WCBS-TV (2), WHAI-TV (43), WHSE-TV (68), WHSI-TV (67), WLIG (55), WMEC-TV (63), WNBC (4), WNJU (47), WNYW (5), WPIX (11), WTBY (54), WTZA (62), WWOR-TV (9), WXTV (41)
Hartford & New Haven, CT	916,920	26	WFSB (3), WTIC-TV (61), WTNH-TV (8), WTWS (26), WTXC (20), WVIT (30)
Providence, RI-New Bedford, MA	566,610	46	WJAR (10), WLNE-TV (6), WNAC-TV (64), WOST-TV (69), WPRI-TV (12)

State Cross Reference List

Communities that receive programs of stations that are located elsewhere.

WTXX, Hartford	See Waterbury, CT
WTWS, Hartford	See New London, CT
WVIT, New Britain	See Hartford, CT
WTNH-TV, New Haven	See Hartford, CT

Connecticut Station Totals as of November 1, 1994

	VHF	UHF	TOTAL
Commercial Television Stations	2	5	7
Educational Television Stations	0	4	4
	2	9	11

Connecticut—Bridgeport

WHA1-TV

Ch. 43

Network Service: None, Independent.

Licensee: Bridgeways Communications Corp., 274 Riverside Ave., Westport, CT 06880.

Studio: 80 Great Hill Rd., Seymour, CT 06483.

Telephone: 203-227-8932. Fax: 203-227-0537.

Technical Facilities: Channel No. 43 (644-650 MHz). Authorized power: 2298-kw max. & 1784-kw horizontal visual, 229.8-kw max. & 178.4-kw horizontal aural. Antenna: 510-ft. above av. terrain, 297-ft. above ground, 917-ft. above sea level.

Latitude 41° 21' 43"
Longitude 73° 06' 48"

Transmitter: 80 Great Hill Rd., Seymour.

Ownership: Bridgeways Communications Corp. Note: Sale to ValueVision International pending. (Television Digest, Vol. 33:34).

Began Operation: September 28, 1987.

Represented (legal): Crowell & Moring.

Represented (engineering): Moffet, Larson & Johnson Inc.

Personnel:

Michael Vlock, General Manager.
Harlan Neusebaren, Director of Operations.
Stewart Jaeser, Chief Engineer.

Rates: On request.

City of License: Bridgeport. DMA: New York. Rank: 1.



WHA1-TV BMPCT-821207KF Granted 1/28/83 © American Map Corp., No. 14244

Circulation ©1994 Nielsen. Coverage based on Nielsen study.

	Cable TV Households	Non-cable TV Households	Total TV Households
Station Totals	262,580	37,850	300,430
Average Weekly Circulation (1994)	0	265	300
Average Daily Circulation (1994)			N.A.

Connecticut—Hartford

WFSB

Ch. 3

Network Service: CBS.

Licensee: Post-Newsweek Stations Connecticut Inc., Broadcast House, Three Constitution Plaza, Hartford, CT 06103-1892.

Studio: Three Constitution Plaza, Hartford, CT 06103-1892.

Telephone: 203-728-3333. Fax: 203-247-8940.

Technical Facilities: Channel No. 3 (60-66 MHz). Authorized power: 100-kw visual, 20-kw aural. Antenna: Circularly polarized, 904-ft. above av. terrain, 518-ft. above ground, 1225-ft. above sea level.

Latitude 41° 46' 30"
Longitude 72° 48' 20"

Transmitter: 375 Deercliff Rd., Avon.

Multichannel TV Sound: Stereo only.

Satellite Earth Stations: Satcom Technologies, 9.1-meter C-band; Vertex, 6.1-meter C-band; Vertex, 4.3-meter Ku & C-band; Scientific-Atlanta, Standard Communications, Radiation Systems receivers.

SNG Mobile Dish: Andrew, 2.4-meter Ku-band.

News Services: AP, CNN.

Ownership: Post-Newsweek Stations Inc. (Group Owner).

Began Operation: September 23, 1957. Sale to present owner by Travelers Corp. approved by FCC Jan. 30, 1974 (Television Digest, Vol. 13:5, 14:5).

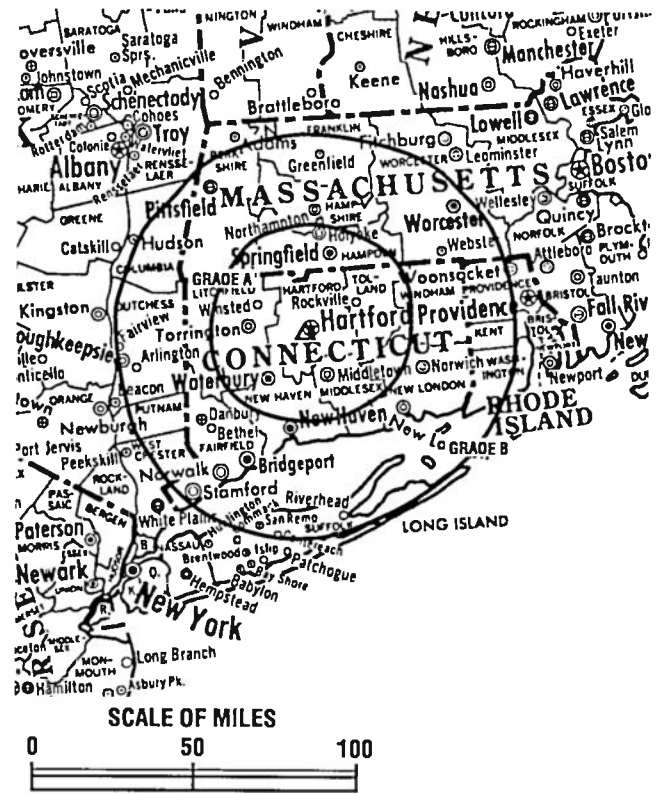
Represented (sales): Blair Television.

Represented (legal): Covington & Burling.

Represented (engineering): Jules Cohen & Associates, P.C.

Personnel:

Christopher Rohrs, Vice President & General Manager.
Mark Efron, Vice President, News & Station Manager.
Richard Ahles, Vice President, News & Public Affairs.
David Murray, General Sales Manager.
Hope Etheridge, Business Manager.



WFSB BPCT-193 Granted 7/18/56

© American Map Corp., No. 14244

Cheryl Rice, Promotion Director.
Lisa Meter, Local Sales Manager.

Highest 30 Sec. Rate: \$10,000.

NETWORK BASE HOURLY RATE: \$6337.

City of License: Hartford. DMA: Hartford & New Haven. Rank: 26.

Circulation ©1994 Nielsen. Coverage based on Nielsen study.

	Cable TV Households	Non-cable TV Households	Total TV Households
Station Totals	2,819,210	1,321,320	4,140,530
Average Weekly Circulation (1994)	947,745	173,780	1,123,158
Average Daily Circulation (1994)			650,028

Connecticut—Hartford

WTIC-TV

Ch. 61

Network Service: Fox.

Licensee: 61 Licensee Inc., One Fawcett Place, Suite 120, Greenwich, CT 06830.

Studio: One Corporate Center, Hartford, CT 06103.

Telephone: 203-629-1888. Fax: 203-293-1571.

Technical Facilities: Channel No. 61 (752-758 MHz). Authorized power: 5000-kw max. visual, 1000-kw max. aural. Antenna: 1692-ft. above av. terrain, 1339-ft. above ground, 2049-ft. above sea level.

Latitude	41°	42'	13"
Longitude	72°	49'	57"

Transmitter: Rattlesnake Mountain, near Rte. 6, Farmington, CT.

Multichannel TV Sound: Stereo and separate audio program.

Satellite Earth Stations: Scientific-Atlanta, 7-meter C-band; Scientific-Atlanta, 6.1-meter Ku & C-band; Microdyne, 5-meter C-band; Microdyne, 2.8-meter Ku-band.

News Services: AP, CNN, Fox News.

Ownership: Renaissance Communications Corp. (Group Owner).

Began Operation: September 17, 1984. Sale to present owner by Chase Communications Inc. approved by FCC Jan. 11, 1993 (Television Digest, Vol. 32:38).

Represented (sales): Seltel Inc.

Represented (legal): Nixon, Hargrave, Devans & Doyle.

Represented (engineering): Andrus & Associates Inc.

Personnel:

Edward T. Kartik, President.
 Robert D. Gluck, Vice President & General Manager.
 Jerry Martin, General Sales Manager.
 Coleen Marren, News Director.
 John Mason, Program & Promotion Director.
 Louis Spitzer, Business Manager.
 Charlie Allen, Chief Engineer.



WTIC-TV BMPCT-840106KE Granted 9/26/84 © American Map Corp., No. 14244

Gene Gruenberg, Local Sales Manager.
 Larry Defia, Local Sales Manager.
 Dean Baldwin, Production Manager.

Highest 30 Sec. Rate: \$1000.

City of License: Hartford. DMA: Hartford & New Haven. Rank: 26.

Circulation ©1994 Nielsen. Coverage based on Nielsen study.

	Cable TV Households	Non-cable TV Households	Total TV Households
Station Totals	2,187,300	540,460	2,727,760
Average Weekly Circulation (1994)	657,070	103,128	762,002
Average Daily Circulation (1994)			321,001

Connecticut—New Britain-Hartford

WVIT

Ch. 30

Network Service: NBC.

Licensee: Arsenal M Sub 17 Inc., 1422 New Britain Ave., West Hartford, CT 06110.

Studio: 1422 New Britain Ave., West Hartford, CT 06110.

Telephones: 203-521-3030; 203-223-3603. Fax: 203-521-3110.

Technical Facilities: Channel No. 30 (566-572 MHz). Authorized power: 3090-kw max. visual, 309-kw max. aural. Antenna: 1485-ft. above av. terrain, 1129-ft. above ground, 1849-ft. above sea level.

Latitude 41° 42' 02"
Longitude 72° 49' 57"

Transmitter: Rattlesnake Mountain, U.S. Rte. 6, Farmington, CT.

Multichannel TV Sound: Stereo and separate audio program.

Satellite Earth Stations: Scientific-Atlanta, 7-meter C-band; Harris, 6.1-meter Ku-band; Andrew, 4.5-meter Ku & C-band; Harris, 3.5-meter Ku-band; RCA Americom, 3.5-meter Ku-band; Andrew, 2.4-meter Ku-band; DX Engineering, Harris, M/A-Com, Scientific-Atlanta receivers.

SNG Mobile Dish: Andrew, 2.3-meter Ku-band.

News Services: AP, NBC.

Ownership: Viacom Broadcasting Inc. (Group Owner).

Began Operation: February 13, 1953. Sale to present owner by Plains TV Corp. approved by FCC March 13, 1978 (Television Digest, Vol. 17:25). Sale to Plains by NBC approved Sept. 23, 1959 by FCC (Vol. 15:26, 28, 39). Sale to NBC of WKNB-TV-AM, by Julian Gross and associates approved Dec. 12, 1956 (Vol. 11:2, 9, 22, 26; 12:50).

Represented (sales): TeleRep Inc.

Represented (legal): Arent, Fox, Kintner, Plotkin & Kahn.

Represented (engineering): A. D. Ring, P.C.

Personnel:

- Al Bova, Vice President & General Manager.
- Steve Schwaid, News Director.
- Ron Pulera, General Sales Manager.
- Rob Ewert, Local Sales Manager.
- Steve Smith, National Sales Manager.
- Ronni Attenello, Program Manager.
- Leslie Hutchison, Creative Services Director.
- Bill Mendoza, Production Manager.
- Tom Sequin, Business Manager.
- Allison Clay, Public Service Director.



WVIT BPCT-5219 Granted 11/3/78 © American Map Corp., No. 14244

Nancy Greer, Marketing Manager.
Fred Badecker, Chief Engineer.

Highest 30 Sec. Rate: \$6,000.

NETWORK BASE HOURLY RATE: \$1,100.

City of License: New Britain. DMA: Hartford & New Haven. Rank: 26.

Circulation © 1994 Nielsen. Coverage based on Nielsen study.

	Cable TV Households	Non-cable TV Households	Total TV Households
Station Totals	2,248,210	599,840	2,848,050
Average Weekly Circulation (1994)	715,374	111,269	826,451
Average Daily Circulation (1994)			370,989

**THE
TED HEPBURN
COMPANY**

We were the broker
in the 1978 sale of
WVIT-TV

Ted Hepburn, President Todd Hepburn, Vice-President
325 Carden Rd., Palm Beach, FL 33480 (407) 863-8995
P.O. Box 43263, Cincinnati, OH 45243 0263 (513) 271-5400

Connecticut—New Haven-Hartford

WTNH-TV

Ch. 8

Network Service: ABC.

Licensee: Cook Inlet Communications Corp., 1800 Ave. of the Stars, Suite 450, Los Angeles, CA 90067.

Studios: 8 Elm St., New Haven, CT 06510; 1010 Wethersfield Ave., Hartford, CT.

Mailing Address: Box 1859, New Haven, CT 06508.

Telephone: 203-784-8888. Fax: 203-773-1292.

Technical Facilities: Channel No. 8 (180-186 MHz). Authorized power: 166-kw visual, 33.1-kw aural. Antenna: 1210-ft. above av. terrain, 909-ft. above ground, 1549-ft. above sea level.

Latitude 41° 25' 23"
Longitude 72° 57' 06"

Transmitter: Talmadge Rd., Mad Hare Mountain, Hamden.

Multichannel TV Sound: Stereo and separate audio program.

Satellite Earth Stations: Andrew, 5.6-meter Ku-band; Harris, 9-meter C-band; Andrew, 7.3-meter C-band; Andrew, 4.5-meter C-band; Andrew, Avantek, DX Antenna, Harris receivers.

SNG Mobile Dish: Dalsat/Andrew, 2.3-meter Ku-band.

News Services: ABC, AP, CNN, MediaLink, UPI.

Ownership: Cook Inlet Communications Corp. (Group Owner).

Began Operation: June 15, 1948. Sale to present owners by Capital Cities Communications approved by FCC Nov. 14, 1985 (Television Digest, Vol. 25:30, 31). Sale to Capital Cities by Triangle Publications approved by FCC Feb. 24, 1971. Previous sale by Aldo DeDominicis-Patrick J. Goode interests approved June 20, 1956 (Vol. 12:21, 22, 25, 34). Sale to LIN Television Corp. pends.

Represented (sales): Petry Television.

Represented (legal): Wilmer, Cutler & Pickering.

Personnel:

Lewis Freifeld, President & General Manager.
Lou Verruto, General Sales Manager.
Harvey Adelberg, Local Sales Manager.



WTNH-TV BPCT-4582 Granted 5/17/76 © American Map Corp., No. 14244

Jon Hitchcock, National Sales Manager.
Liz Crane, News Director.
Bob Russo, Engineering Manager.
Lisa Franco, Programming Administration.
Steve Perler, Business Manager.
Stan Roman, Operations Manager.
Cathy Gugerty, Director of Broadcast Services.

Rates: On request.

City of License: New Haven. DMA: Hartford & New Haven. Rank: 26.

Circulation ©1994 Nielsen. Coverage based on Nielsen study.

	Cable TV Households	Non-cable TV Households	Total TV Households
Station Totals	4,441,980	2,360,040	6,802,020
Average Weekly Circulation (1994)	786,706	155,921	943,439
Average Daily Circulation (1994)			515,995

Connecticut—New London

WTWS

Ch. 26

Network Service: None, independent.

Licensee: R & R Media Corp., Box 991, New London, CT 06320.

Studio: 216 Broad St., New London, CT 06320.

Telephone: 203-444-2626. Fax: 203-440-2601.

Technical Facilities: Channel No. 26 (542-548 MHz). Authorized power: 2820-kw max. visual, 282-kw max. aural. Antenna: 1251-ft. above av. terrain, 1200-ft. above ground, 1501-ft. above sea level.

Latitude 41° 25' 05"
Longitude 72° 11' 55"

Transmitter: 1.3-mi. SE on Hwy. 85, Montville.

Satellite Earth Stations: Comtech, 5-meter C-band; Winegard, 3-meter Ku & C-band; DX Engineering, Pinzone receivers.

News Service: UPI.

Ownership: R & R Media.

Began Operation: September 15, 1986.

Represented (legal): Reddy, Begley & Martin.

Personnel:

- Nancy Greene Schoenthal, Station Manager.
- Bruce Fox, General Sales Manager.
- Phil Picard, Chief Engineer.
- Glenn Peltier, Program Director.
- Dean Sfikas, Production Manager.

Rates: On request.



WTWS BMPCT-850828LE Granted 10/10/85 © American Map Corp., No. 14244

City of License: New London. DMA: Hartford & New Haven. Rank: 26.

Circulation © 1994 Nielsen. Coverage based on Nielsen study.

	Cable TV Households	Non-cable TV Households	Total TV Households
Station Totals	1,198,760	332,140	1,530,900
Average Weekly Circulation (1994)	81,243	16,515	97,856
Average Daily Circulation (1994)			20,971

Connecticut—Waterbury

WTXX

Ch. 20

Network Service: None, Independent.

Licensee: Counterpoint Communications Inc., 999 Whalley Ave. No. 2A, Box 2988, New Haven, CT 06515-0088.

Studio: 15 Peach Orchard Rd., Prospect, CT 06712.

Mailing Address: 15 Peach Orchard Rd., Prospect, CT 06712.

Telephone: 203-575-2020. Fax: 203-575-7450.

Technical Facilities: Channel No. 20 (506-512 MHz). Authorized power: 2240-kw max. & 1700-kw horizontal visual, 224-kw max. & 170-kw horizontal aural. Antenna: 1200-ft. above av. terrain, 1013-ft. above ground, 1749-ft. above sea level.

Latitude 41° 31' 04"
Longitude 73° 01' 07"

Transmitter: 37 Peach Orchard Rd., Prospect, CT 06712.

Multichannel TV Sound: Stereo only.

Satellite Earth Stations: Scientific-Atlanta, 7-meter C-band; M/A-Com, 3.7-meter Ku-band; Scientific-Atlanta, M/A-Com receivers.

Ownership: Counterpoint Communications Inc.

Began Operation: September 4, 1953. Sale to Counterpoint Communications Inc. by Renaissance Communications approved by FCC January 14, 1993. Sale to Channel 20 Licensee Inc. by Odyssey Partners, et al., approved by FCC June 15, 1989 (Television Digest, Vol. 29:20). Previous sale by Thomas TV Inc. approved Nov. 9, 1981 (Vol. 21:18).

Represented (sales): MMT Sales Inc.

Represented (legal): Koteen & Naftalin.

Represented (engineering): Jules Cohen & Associates, P.C.

Personnel:

- Rod Bacon, General Manager.
- Jerome Martin, General Sales Manager.
- Thomas Forst, Local Sales Manager.
- Derek Dalton, National Sales Manager.



WTXX BMPCT-820223KG Granted 3/11/82 © American Map Corp., No. 14244

Charles Allen, Chief Engineer.
John Mason, Program & Promotion Director.
Ken Karaszkiwicz, Business Manager.
Richard Feiss III, Marketing Director.

Highest 30 Sec. Rate: \$1000.

City of License: Waterbury. DMA: Hartford & New Haven. Rank: 26.

Circulation ©1994 Nielsen. Coverage based on Nielsen study.

	Cable TV Households	Non-cable TV Households	Total TV Households
Station Totals	1,425,860	324,150	1,750,010
Average Weekly Circulation (1994)	148,459	32,080	181,050
Average Daily Circulation (1994)			53,850



MARKET	NIELSEN DMA TV HOUSEHOLDS	RANK	MARKET AREA COMMERCIAL STATIONS
Philadelphia, PA	2,682,140	4	KYW-TV (3), WBPH-TV (60), WCAU-TV (10), WFMZ-TV (69), WGBS-TV (57), WGTW (48), WHSP-TV (65), WMGM-TV (40), WPHL-TV (17), WPVI-TV (6), WTGI-TV (61), WTVF (51), WTXF (29), WWAC-TV (53)
Baltimore, MD	979,410	23	WBAL-TV (11), WBFF (45), WHSW-TV (24), WJZ-TV (13), WMAR-TV (2), WNUV-TV (54)
Salisbury, MD	100,470	165	WBOC-TV (16), WMDT (47)

Delaware Station Totals as of November 1, 1994

	VHF	UHF	TOTAL
Commercial Television Stations	0	1	1
Educational Television Stations	1	1	2
	1	2	3

Your message in this ad space could cost as little as \$95, and it will reach the people important to you!

Television & Cable Factbook

Delaware—Wilmington

WTGI-TV

Ch. 61

Network Service: Telemundo.

Licensee: Delaware Valley Bcstrs. L.P., 520 N. Delaware Ave., Philadelphia, PA 19123.

Studio: 520 N. Delaware Ave., Philadelphia, PA 19123.

Telephone: 215-923-2661. Fax: 215-923-2677.

Technical Facilities: Channel No. 61 (752-758 MHz). Authorized power: 3000-kw max. visual, 300-kw max. aural. Antenna: 958-ft. above av. terrain, 950-ft. above ground, 1049-ft. above sea level.

Latitude 39° 41' 43"
Longitude 75° 17' 55"

Transmitter: Old Vestry Rd., 2.8-mi. NNE of Woodstown.

Multichannel TV Sound: Stereo only.

Satellite Earth Stations: AFC, 4-meter Ku-band; Vertex, 6.1-meter C-band.

Ownership: Delaware Valley Broadcasters L.P.

Began Operation: July 9, 1986.

Represented (sales): Telemundo.

Represented (engineering): Mullaney Engineering Inc.

Personnel:

Daniel G. Slape, General Manager.
Uriel Rendon, Local Sales Manager.
Dan Borowicz, Chief Engineer.
Priscilla Bauer, Program Director.
Patrick Pierantozzi, Business Manager.



WTGI-TV BMPCT-860617KF Granted 6/27/86 © American Map Corp., No. 14244

Highest 30 Sec. Rate: \$225.

City of License: Wilmington. DMA: Philadelphia. Rank: 4.

Circulation ©1994 Nielsen. Coverage based on Nielsen study.

	Cable TV Households	Non-cable TV Households	Total TV Households
Station Totals	1,363,450	606,490	1,969,940
Average Weekly Circulation (1994)	20,378	14,511	35,695
Average Daily Circulation (1994)			11,233



MARKET	NIELSEN DMA TV HOUSEHOLDS	RANK	MARKET AREA COMMERCIAL STATIONS
Washington, DC	1,876,000	7	WDCA (20), WFTY (50), WHAG-TV (25), WJAL (68), WJLA-TV (7), WRC-TV (4), WTMW (14), WTT3 (5), WUSA (9), WVVI (66), WYVN (60)
Pittsburgh, PA	1,151,140	17	KDKA-TV (2), WPCB-TV (40), WPGH-TV (53), WPTT-TV (22), WPXI (11), WTAE-TV (4)
Baltimore, MD	979,410	23	WBAL-TV (11), WBFF (45), WHSW-TV (24), WJZ-TV (13), WMAR-TV (2), WNUV-TV (54)
Salisbury, MD	100,470	165	WBOC-TV (16), WMDT (47)

State Cross Reference List
Communities that receive programs of stations that are located elsewhere.

WYVN, Hagerstown	See Martinsburg, WV
WTKK, Washington	See Manassas, VA
WTMW, Washington	See Arlington, VA

District of Columbia Station Totals as of November 1, 1994

	VHF	UHF	TOTAL
Commercial Television Stations	4	2	6
Educational Television Stations	0	2	2
	4	4	8

District of Columbia—Washington

WDCA

Ch. 20

Network Service: None, Independent.

Licensee: PSG of Washington Inc., 5202 River Rd., Bethesda, MD 20816.

Studio: 5202 River Rd., Bethesda, MD 20816.

Telephone: 301-986-9322. Fax: 301-654-3517.

Technical Facilities: Channel No. 20 (506-512 MHz). Authorized power: 4000-kw max. & 3090-kw horizontal visual, 400-kw max. & 309-kw horizontal aural. Antenna: 770-ft. above av. terrain, 809-ft. above ground, 1049-ft. above sea level.

Latitude 38° 57' 49.40"
Longitude 77° 06' 18.20"

Transmitter: 5202 River Rd., Bethesda, MD.

Multichannel TV Sound: Stereo only.

Satellite Earth Stations: Transmit/receive Harris, 9-meter C-band; Harris, 6-meter C-band; Harris, 3-meter C-band; AFC, 4-meter Ku-band; Harris receivers.

Ownership: Viacom Broadcasting Inc. (Group Owner).

Began Operation: April 20, 1966. Sale to Improvement Leasing Co. by Milton Grant & assoc. approved by FCC May 7, 1969 (Television Digest, Vol. 8:50; 9:19). Sale to Taft Television & Radio by Improvement Leasing Co. approved by FCC Aug. 16, 1979 (Vol. 18:18; 19:30, 33-36). Sale to TVX by Taft approved Feb. 20, 1987 (Vol. 27:9, 14, 15).

Represented (sales): Seitel Inc.

Represented (legal): Leventhal, Senter & Lerman.

Personnel:

- Richard H. Williams, General Manager.
- Helen Feinbloom, General Sales Manager.
- J. W. Linkenauger, Local Sales Manager.
- Carl Miller, National Sales Manager.
- Sandy Pastoor, Program Director.



WDCA BPCT-4374 Granted 10/5/70

© American Map Corp., No. 14244

Mark Feldman, Director, Marketing & Promotion.
Pedro Perez, Chief Engineer.

Rates: On request.

City of License: Washington, DC. DMA: Washington, DC. Rank: 7.

Circulation ©1994 Nielsen. Coverage based on Nielsen study.

	Cable TV Households	Non-cable TV Households	Total TV Households
Station Totals	2,117,620	1,268,620	3,386,240
Average Weekly Circulation (1994)	774,035	368,737	1,176,509
Average Daily Circulation (1994)			424,932

District of Columbia—Washington

WFTY

Ch. 50

Network Service: None, independent.

Licensee: Jasas Corp., 2121 Wisconsin Ave., Suite 350, Washington, DC 20007.

Studio: 2121 Wisconsin Ave., Suite 350, Washington, DC 20007.

Telephone: 202-965-5050. Fax: 202-965-0050.

Technical Facilities: Channel No. 50 (686-692 MHz). Authorized power: 2450-kw max. & 1860-kw horizontal visual, 245-kw max. & 186-kw horizontal aural. Antenna: 570-ft. above av. terrain, 509-ft. above ground, 797-ft. above sea level.

Latitude	38°	57'	44"
Longitude	77°	01'	36"

Holds CP for change to 2438-kw max. visual, 810-ft. above av. terrain, 732-ft. above ground, 1020-ft. above sea level. BMPCT-871109KG.

Transmitter: NW Corner of 9th & Peabody, Washington.

Satellite Earth Stations: Scientific-Atlanta, 4-meter C-band; ADM, 3-meter C-band.

Ownership: Jasas Corp. (Group Owner).

Began Operation: November 1, 1981. Sale to Corridor Bcstg. Corp. by Theodore S. Ledbetter Jr. approved by FCC Jan. 17, 1985. Transfer of control to present owner granted Nov. 29, 1993.

Represented (sales): Roslin Television Sales.

Represented (legal): Patton, Boggs & Blow.

Personnel:
 Michael R. Nurse, Vice President & General Manager.
 Gary Marder, General Sales Manager.
 Ed Shea, National Sales Manager.
 Scott Lilly, Regional Sales Manager.
 John Handley, Chief Engineer.
 Pam Bankett, Program & Promotion Director.



WFTY BMPCT-871109KG Granted 1/27/88 © American Map Corp., No. 14244

Gordon Davis, Production Manager.
 Donn Fraser, Business Manager.

Highest 30 Sec. Rate: \$1500.

City of License: Washington. DMA: Washington, DC. Rank: 7.

Circulation ©1994 Nielsen. Coverage based on Nielsen study.

	Cable TV Households	Non-cable TV Households	Total TV Households
Station Totals	1,655,040	1,044,900	2,699,940
Average Weekly Circulation (1994)	120,931	117,816	240,271
Average Daily Circulation (1994)			64,216

District of Columbia—Washington

WJLA-TV

Ch. 7

Network Service: ABC.

Licensee: WJLA Inc., 3007 Tilden St. NW, Washington, DC 20008.

Studio: 3007 Tilden St. NW, Washington, DC 20008.

Telephone: 202-364-7777. Fax: 202-362-1124.

Technical Facilities: Channel No. 7 (174-180 MHz). Authorized power: 316-kw visual, 48-kw aural. Antenna: 770-ft. above av. terrain, 640-ft. above ground, 1049-ft. above sea level.

Latitude 38° 57' 01"
Longitude 77° 04' 47"

Transmitter: 4010 Chesapeake St. NW.

Multichannel TV Sound: Stereo only.

Satellite Earth Stations: Satcom Technologies, 5.5-meter Ku-band; Satcom Technologies, 7-meter C-band; Microdyne, 3.1-meter Ku & C-band; Comtech, 3.5-meter Ku & C-band; Andrew, 5-meter C-band; Microdyne, Comtech receivers.

SNG Mobile Dish: Satcom Technologies, 2.3-meter Ku-band.

News Services: AP, UPI.

Ownership: Allbritton Communications Company (Group Owner).

Began Operation: October 3, 1947. As WMAL-TV, de facto control transferred with WMAL-AM-FM from Washington Star Communications Inc. to Joe Allbritton in 1975 (Television Digest, Vol. 15:30, 31, 32).

Represented (sales): Katz American Television; Canadian Communications Co.

Represented (legal): Hogan & Hartson.

Personnel:

John D. Sawhill, President & General Manager.
Gary Wordlaw, News Director.
John Tollefson, Operations & Engineering Director.
Judy Williams, Director of Sales.



WJLA-TV BMPCT-7405 Granted 7/25/72 © American Map Corp., No. 14244

Gary Smith, Finance Director.
Susan Koch, Human Resources Director.

Rates: On request.

NETWORK BASE HOURLY RATE: \$2550.

City of License: Washington. DMA: Washington, DC. Rank: 7.

Circulation ©1994 Nielsen. Coverage based on Nielsen study.

	Cable TV Households	Non-cable TV Households	Total TV Households
Station Totals	2,300,380	1,308,500	3,608,880
Average Weekly Circulation (1994)	1,043,373	641,298	1,746,747
Average Daily Circulation (1994)			962,058

District of Columbia—Washington

WRC-TV

Ch. 4

Network Service: NBC.

Licensee: NBC Subsidiary Inc. 5, 4001 Nebraska Ave. NW, Washington, DC 20016.

Studio: 4001 Nebraska Ave. NW, Washington, DC 20016.

Telephone: 202-885-4000. Fax: 202-885-4104.

Technical Facilities: Channel No. 4 (66-72 MHz). Authorized power: 100-kw visual, 15.1-kw aural. Antenna: 627-ft. above av. terrain, 469-ft. above ground, 856-ft. above sea level.

Latitude 38° 56' 23.80"
Longitude 77° 04' 53.50"

Transmitter: 4001 Nebraska Ave. NW.

Satellite Earth Stations: Scientific-Atlanta, 7-meter; Scientific-Atlanta, 5-meter.

News Services: AP, UPI, NBC.

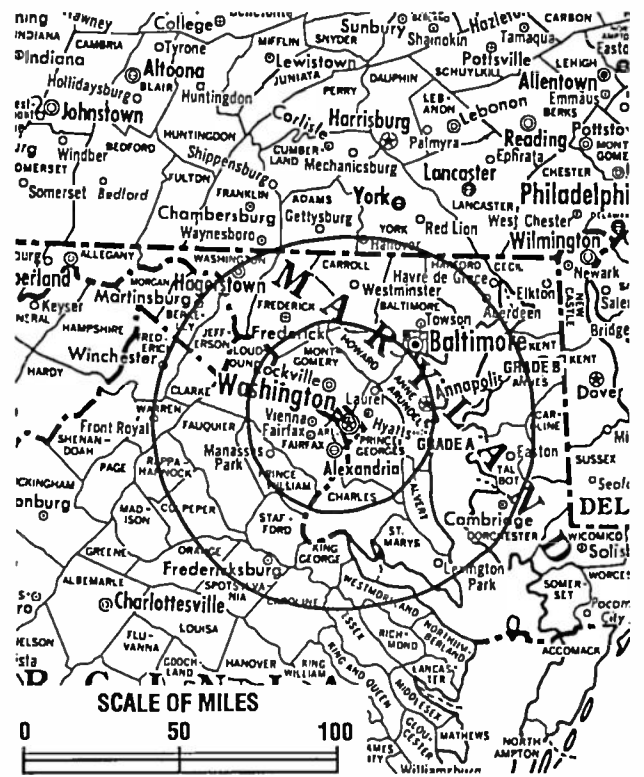
Ownership: National Broadcasting Co. (Group Owner).

Began Operation: June 27, 1947.

Represented (sales): Pety Television Inc.

Personnel:

Allan Horlick, President & General Manager.
Margaret McNally, Sales Director.
Jane Flavin, Local Sales Manager.
Stephen Dickler, National Sales Manager.
Donald Archibale, Director, Washington Technical Services.
Richard Reingold, News Director.
Wendy White, Executive Producer, News.
Charles Stuart, Executive Producer, News.
Kathleen McCampbell, Director, Programming.
Sandi Yost, Director, Advertising & Promotion.
Paul Besson, Director, Employee Relations.
Angela Owens, Director, Station Information.



WRC-TV BPCT-890316KE Granted 6/28/89 © American Map Corp., No. 14244

Rates: On request.

NETWORK BASE HOURLY RATE: \$2150.

City of License: Washington. DMA: Washington, DC. Rank: 7.

Circulation ©1994 Nielsen. Coverage based on Nielsen study.

	Cable TV Households	Non-cable TV Households	Total TV Households
Station Totals	2,050,390	1,241,870	3,292,260
Average Weekly Circulation (1994)	1,000,633	624,732	1,678,585
Average Daily Circulation (1994)			865,024

District of Columbia—Washington

WTTG

Ch. 5

Network Service: Fox.

Licensee: Fox Television Stations Inc., 5151 Wisconsin Ave. NW, Washington, DC 20016.

Studio: 5151 Wisconsin Ave. NW, Washington, DC 20016.

Telephone: 202-244-5151. Fax: 202-244-1745.

Technical Facilities: Channel No. 5 (76-82 MHz). Authorized power: 100-kw visual, 15-kw aural. Antenna: 770-ft. above av. terrain, 705-ft. above ground, 1049-ft. above sea level.

Latitude 38° 57' 21"
Longitude 77° 04' 57"

Transmitter: 5151 Wisconsin Ave. NW, Washington.

Multichannel TV Sound: Stereo only.

Satellite Earth Stations: Microdyne, 10-meter; Microdyne, 5-meter; Vertex, 6.1-meter; Microdyne, Standard Communications receivers.

News Services: AP, UPI.

Ownership: Fox Television Stations Inc. (Group Owner).

Began Operation: January 1, 1947. Sale by Metromedia Inc. to present owner approved by FCC Nov. 14, 1985.

Represented (sales): TeleRep Inc.

Personnel:

- James Burke, Vice President & General Manager.
- Gregg Kelley, Vice President & General Sales Manager.
- Carl Gottlieb, Vice President & News Director.
- David Levy, Vice President, Operations & Engineering.
- Richard Slenker, Vice President, Operations & Engineering.
- Lindy Spero, Vice President & Director, Creative Services.
- Glenn Dyer, Vice President, Programming.
- J. David Lewis, Chief Engineer.
- Arthur Leffler, Local Sales Manager.



WTTG BMPCT-5854 Granted 6/25/63

© American Map Corp., No. 14244

Jan Evans, National Sales Manager.
Lynn Luria Fanaroff, Public Relations Director.
Mark Poertner, Production Manager.

Highest 30 Sec. Rate: \$12,000.

City of License: Washington. DMA: Washington, DC. Rank: 7.

Circulation ©1994 Nielsen. Coverage based on Nielsen study.

	Cable TV Households	Non-cable TV Households	Total TV Households
Station Totals	2,888,920	1,525,230	4,414,150
Average Weekly Circulation (1994)	1,195,192	641,463	1,899,159
Average Daily Circulation (1994)			886,182

District of Columbia—Washington

WUSA

Ch. 9

Network Service: CBS.

Licensee: Gannett Co. Inc., 4100 Wisconsin Ave. NW, Washington, DC 20016.

Studio: 4100 Wisconsin Ave. NW, Washington, DC 20016.

Telephone: 202-895-5999. Fax: 202-966-7948.

Technical Facilities: Channel No. 9 (186-192 MHz). Authorized power: 316-kw visual, 31.6-kw aural. Antenna: 770-ft. above av. terrain, 640-ft. above ground, 1049-ft. above sea level.

Latitude 38° 57' 01"
Longitude 77° 04' 47"

Transmitter: 4001 Brandywine St. NW.

Satellite Earth Stations: Scientific-Atlanta, 7-meter C-band; Scientific-Atlanta, 4.5-meter C-band; Harris, 6.1-meter C-band; Harris, 4.5-meter Ku-band; Scientific-Atlanta receivers.

News Services: AP, UPI, Reuters, Western Union Weather.

Ownership: Gannett Broadcasting Group (Group Owner).

Began Operation: January 16, 1949 as WOIC. Sold to CBS (45%) and Washington Post (55%) August 1950 (Television Digest, Vol. 6:25). Washington Post acquired 100% in October 1954 (Vol. 10:42). Exchange for WWJ-TV (now WDIV), Detroit, MI approved by FCC May 18, 1978 (Vol. 17:58; 18:21). Sale by Evening News Assn. to present owner approved Jan. 13, 1986.

Represented (sales): Blair Television.

Represented (legal): Reed, Smith, Shaw & McClay.

Personnel:

- Henry K. Yaggi III, President & General Manager.
- David Pearce, Vice President, News.
- Chuck Cowdrey, Vice President, Broadcasting.
- Sandra Butler-Jones, Vice President, Broadcast Operations.
- Kevin O'Tool, Vice President, Business.
- Paul Malkie, Vice President & Creative Services Director.
- Richard Dyer, General Sales Manager.
- Pam Baratta, Local Sales Manager.
- Michael Miller, National Sales Manager.



WUSA BMPCT-7389 Granted 8/17/72

© American Map Corp., No. 14244

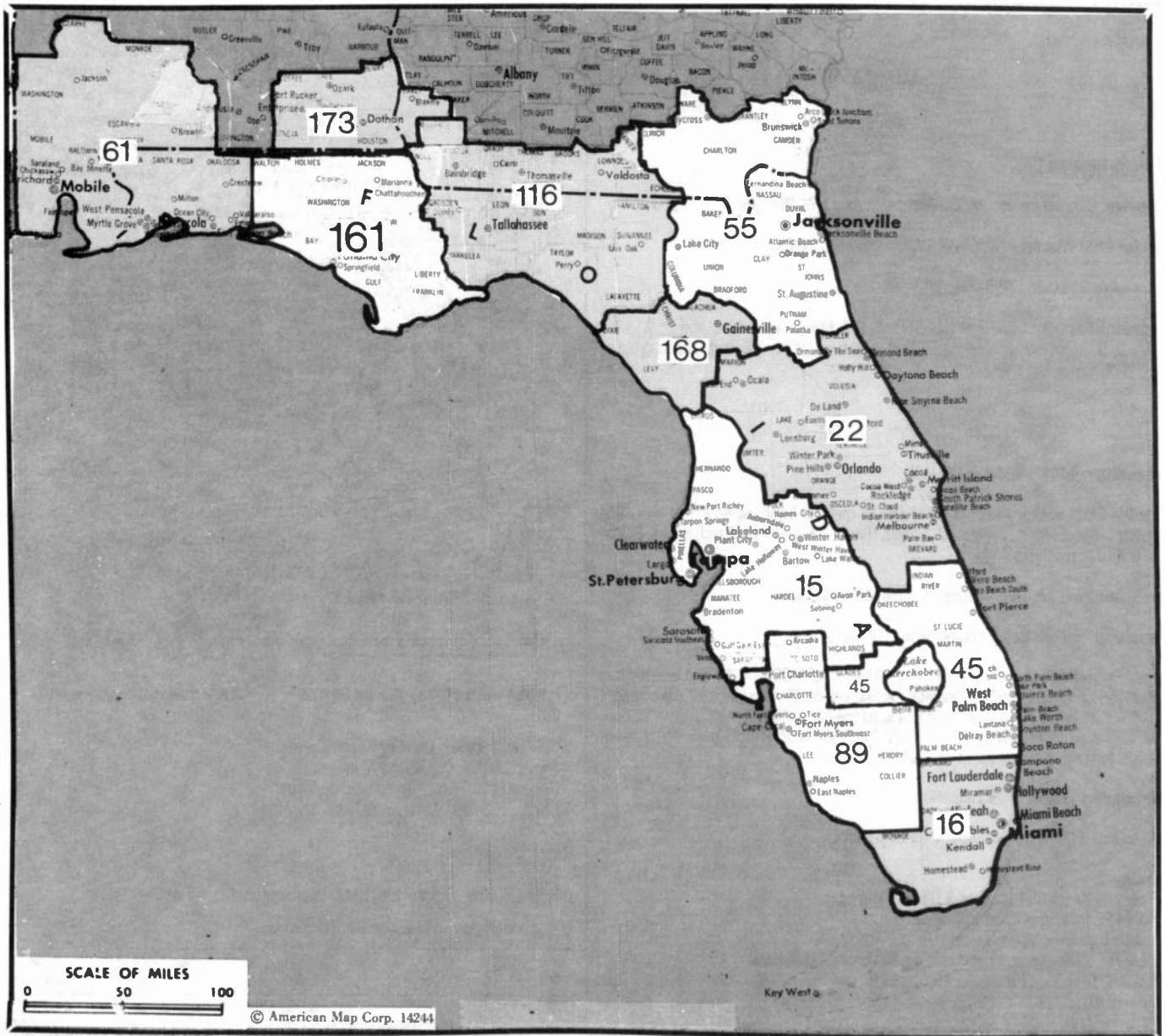
- William Beckner, Chief Engineer.
- James Marlin, Operations Manager.
- Colette Free, Human Resources Manager.
- Khalim Piankhi, Manager, Community Affairs.

Rates: On request.

City of License: Washington. DMA: Washington, DC. Rank: 7.

Circulation ©1994 Nielsen. Coverage based on Nielsen study.

	Cable TV Households	Non-cable TV Households	Total TV Households
Station Totals	3,062,990	1,540,760	4,603,750
Average Weekly Circulation (1994)	1,089,558	643,741	1,794,294
Average Daily Circulation (1994)			1,027,083



MARKET	NIELSEN DMA TV HOUSEHOLDS	RANK	MARKET AREA COMMERCIAL STATIONS
Tampa-St. Petersburg-Sarasota, FL	1,390,370	15	WBFS-TV (50), WBSV-TV (62), WCLF (22), WFCT (66), WFLA-TV (8), WFTS (28), WTMV (32), WTOG (44), WTSP (10), WTTA (38), WTVT (13), WWSB (40)
Miami-Fort Lauderdale, FL	1,308,900	16	WBFS-TV (33), WCIX (6), WCTD (35), WDZL (39), WEYS (22), WHFT (45), WLTV (23), WPLG (10), WSCV (51), WSVN (7), WTVJ (4), WYHS-TV (69)
Orlando-Daytona Beach-Melbourne, FL	983,410	22	WACX (55), WBSF (43), WCPX-TV (6), WESH (2), WFTV (9), WIRB (56), WKCF (18), WOFL (35), WRBW (65), WTGL-TV (52)
West Palm Beach-Fort Pierce, FL	571,330	45	WFGC (61), WFLX (29), WPBF (25), WPEC (12), WPTV (5), WTVX (34)
Jacksonville, FL-Brunswick, GA	487,890	55	WAWS-TV (30), WBSG-TV (21), WJKS (17), WJXT (4), WNFT (47), WTLV (12)
Mobile, AL-Pensacola, FL	433,060	61	WALA-TV (10), WEAR-TV (3), WFGX (35), WHBR (33), WJTC (44), WKRG-TV (5), WMPV-TV (21), WPMI (15)
Fort Myers-Naples, FL	298,710	89	WBBH-TV (20), WEVU (26), WFTX (36), WINK-TV (11), WNPL-TV (46)
Tallahassee, FL-Thomasville, GA	205,820	116	WCTV (6), WTLH (49), WTWC (40), WTXL-TV (27)
Panama City, FL	105,790	161	WJHG-TV (7), WMBB (13), WPGX (28)
Gainesville, FL	93,820	168	WCJB (20), WOGX (51)
Dothan, AL	86,380	173	WDAU (34), WDHN (18), WTVY (4)

State Cross Reference List

Communities that receive programs of stations that are located elsewhere.

WWSB, Bradenton	See Sarasota, FL
WFTX, Cape Coral	See Fort Myers, FL
WCLF, Clearwater	See Tampa, FL
WKCF, Clermont	See Orlando, FL
WTGL-TV, Cocoa	See Orlando, FL
WCPX-TV, WESH, WFTV, Daytona Beach	See Orlando, FL
WSCV, Fort Lauderdale	See Miami, FL
WTVX, Fort Pierce	See West Palm Beach, FL
WFGX, Fort Walton Beach	See Pensacola, FL
WYHS, Hollywood	See Miami, FL
WTMV, Lakeland	See Tampa, FL
WACX, Leesburg	See Orlando, FL
WIRB & WBSF, Melbourne	See Orlando, FL
WEVU & WNPL-TV, Naples	See Fort Myers, FL
WOGX, Ocala	See Gainesville, FL
WALA-TV, WKRQ-TV, WMPV-TV & WPMI, Pensacola	See Mobile, AL
WFTS, WTOG, WTSP, WTTA & WTVT, St. Petersburg	See Tampa, FL
WTLH, Tallahassee	See Bainbridge, GA
WPBF, Tequesta	See West Palm Beach, FL
WBSV-TV, Venice	See Sarasota, FL
WTVX, Vero Beach	See West Palm Beach, FL

Florida Station Totals as of November 1, 1994

	VHF	UHF	TOTAL
Commercial Television Stations	19	42	61
Educational Television Stations	5	11	16
	24	53	77

COMMUNICATIONS DAILY

If it deals with electronic communications,
we've got it covered!

Call 202-872-9200 for more information.

— NEW AREA CODES —

State	Before	After	Effective Date
Colorado	303	303 970	Metropolitan Denver. Remainder of previous 303.
Florida	813	813 941	Hillsborough, Pasco & Pinellas counties. Charlotte, Collier, DeSoto, Glades, Hardee, Henry, Highlands, Lee, Manatee, Monroe, Okeechobee, Polk & Sarasota counties.

Florida—Fort Myers

WBBH-TV

Ch. 20

Network Service: NBC.

Licensee: Waterman Bcstg. Corp. of Florida, Box 7578, Fort Myers, FL 33911-7578.

Studio: 3719 Central Ave., Fort Myers, FL 33901.

Telephone: 813-939-2020. Fax: 813-939-2152.

Technical Facilities: Channel No. 20 (506-512 MHz). Authorized power: 5000-kw max. & 2619-kw horizontal visual, 500-kw max. & 262-kw horizontal aural. Antenna: 1482-ft. above av. terrain, 1518-ft. above ground, 1549-ft. above sea level.

Latitude	26°	49'	27"
Longitude	81°	45'	51"

Transmitter: Rte. 31, 2.3-mi. S of Tuckers Comer.

Satellite Earth Station: Harris, 10-meter Ku-band; Harris receivers.

News Services: AP, UPI.

Ownership: Waterman Broadcasting Corp. (Group Owner).

Began Operation: December 18, 1968. Sale to present owners by William N. Dakos, et al., approved by FCC July 9, 1979.

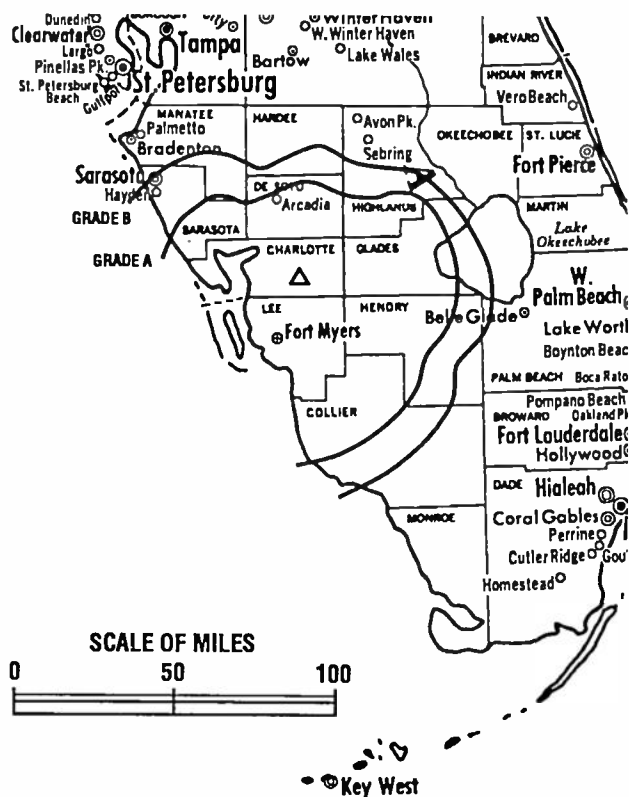
Represented (sales): Katz Continental Television.

Represented (legal): Cohn & Marks.

Represented (engineering): Cohen, Dippell & Everist, P.C.

Personnel:

Steve Pontius, Vice President & General Manager.
 Diane Gower, General Sales Manager.
 Wayne Phillips, Chief Engineer.
 Gerald Poppe, Director of Finance.
 Evelyn Jewett, National Sales Administrator.
 Chere Avery, News Director.
 Harris Segal, Program Coordinator.
 Randy Foulds, Marketing & Promotion Director.



WBBH-TV BMPCT-820426KE Granted 9/3/82 © American Map Corp., No. 14244

Bob Jones, Creative Services/Production.
 Evelyn Jewett, Computer Traffic Manager.

Highest 30 Sec. Rate: \$2000.

NETWORK BASE HOURLY RATE: \$750.

City of License: Fort Myers. DMA: Fort Myers-Naples. Rank: 89.

Circulation ©1994 Nielsen. Coverage based on Nielsen study.

	Cable TV Households	Non-cable TV Households	Total TV Households
Station Totals	475,670	146,420	622,090
Average Weekly Circulation (1994)	199,167	73,879	274,476
Average Daily Circulation (1994)			174,732

Florida—Naples-Fort Myers

WEVU

Ch. 26

Network Service: ABC.

Licensee: Ellis Communications, One Buckhead Plaza, 3060 Peachtree Rd., Suite 1100, Atlanta, GA 30305.

Studio: 3451 Bonita Bay Blvd., Bonita Springs, FL 33923.

Telephone: 813-495-9388. Fax: 813-947-1722.

Technical Facilities: Channel No. 26 (542-548 MHz). Authorized power: 5000-kw max. visual, 500-kw max. aural. Antenna: 1209-ft. above av. terrain, 1224-ft. above ground, 1249-ft. above sea level.

Latitude	26°	25'	22"
Longitude	81°	37'	49"

Transmitter: 21990 Carter Rd., Estero, FL 33928.

Multichannel TV Sound: Stereo and separate audio program.

Satellite Earth Stations: Andrew, 7.3-meter C-band; Comtech, 7.3-meter C-band; Andrew, Pinzone receivers.

News Service: AP.

Ownership: Ellis Communications Inc. (Group Owner).

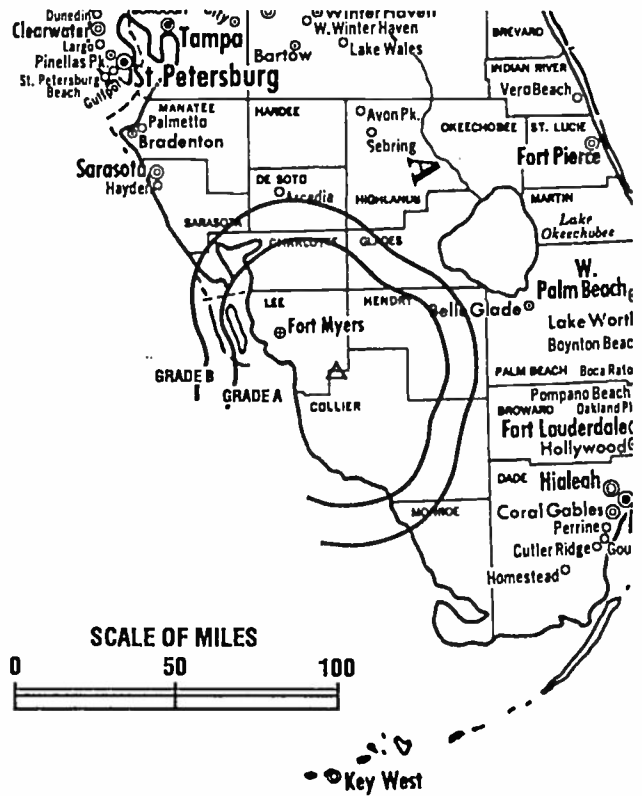
Began Operation: August 21, 1974. Sale to FCVS Communications by Caloosa Television Corp. approved by FCC Aug. 28, 1992. Sale to Caloosa Television Corp. approved by FCC Aug. 24, 1978. Sale to present owner by FCVS Communications approved by FCC October 7, 1993.

Represented (sales): Seltel Inc.

Represented (engineering): Moffet, Larson & Johnson Inc.

Personnel:

Robert White, Vice President & General Manager.
 Dave Jennings, Director, Sales & Marketing.
 Jesse Daniels, General Sales Manager.
 Charlotte Harwood, National & Regional Sales Manager.
 Dave McKelvey, Chief Engineer.



WEVU BPCT-860702KG Granted 6/10/88 © American Map Corp., No. 14244

Jim Goin, Promotion Director.
 Rodney Freed, Production Manager.

Highest 30 Sec. Rate: \$12,000.

City of License: Naples. DMA: Fort Myers-Naples. Rank: 89.

Circulation ©1994 Nielsen. Coverage based on Nielsen study.

	Cable TV Households	Non-cable TV Households	Total TV Households
Station Totals	535,480	188,010	723,490
Average Weekly Circulation (1994)	165,824	53,198	219,182
Average Daily Circulation (1994)			105,265

Florida—Cape Coral

WFTX

Ch. 36

Network Service: Fox.

Licensee: Wabash Valley Bcstg. Corp.

Studio: 621 S.W. Pine Island Rd., Cape Coral, FL 33991.

Telephone: 813-574-3636. **Fax:** 813-574-2025.

Technical Facilities: Channel No. 36 (602-608 MHz). Authorized power: 5000-kw max. visual, 500-kw max. aural. Antenna: 1476-ft. above av. terrain, 1477-ft. above ground, 1506-ft. above sea level.

Latitude 26° 47' 43"
Longitude 81° 48' 04"

Transmitter: 4.9-mi. SSW of Tuckers Comer.

Satellite Earth Stations: Microdyne, 7-meter C-band; Prodelin, 3-meter C-band; United Satellite Systems, 3-meter Ku-band; Automation Techniques receivers.

News Service: Fox News.

Ownership: Wabash Valley Broadcasting Corp. (Group Owner).

Began Operation: October 14, 1985. Sale to present owner by Family TV Assoc. approved by FCC Nov. 25, 1986 (Television Digest, Vol. 26:38).

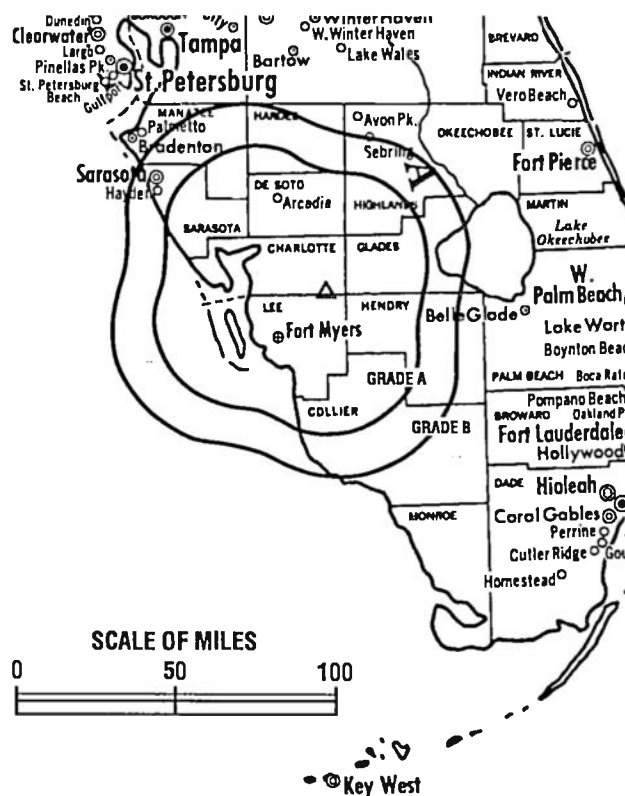
Represented (sales): Petry Television Inc.

Represented (legal): Dow, Lohnes & Albertson.

Represented (engineering): B. Scott Baxter & Associates.

Personnel:

Chris Andrews, General Manager.
Mark Pierce, Station Manager.
Ron Brown, General Sales Manager.
Carole Nelson, National Sales Manager.



WFTX BPCT-861031KE Granted 12/5/86

© American Map Corp., No. 14244

Jerry Blevins, Chief Engineer.
Merrily Carlson, Program Manager.
Pam O'Donnell, Business Manager.

Rates: On request.

City of License: Cape Coral. **DMA:** Fort Myers-Naples. **Rank:** 89.

Circulation ©1994 Nielsen. Coverage based on Nielsen study.

	Cable TV Households	Non-cable TV Households	Total TV Households
Station Totals	1,054,770	441,440	1,496,210
Average Weekly Circulation (1994)	151,396	61,549	213,907
Average Daily Circulation (1994)			98,402

Florida—Fort Myers

WINK-TV

Ch. 11

Network Service: CBS.

Licensee: Fort Myers Broadcasting Co., Box 1060, Fort Myers, FL 33902.

Studio: 2824 Palm Beach Blvd., Fort Myers, FL 33916.

Telephone: 813-334-1131. Fax: 813-334-0744.

Technical Facilities: Channel No. 11 (198-204 MHz). Authorized power: 316-kw visual, 31.6-kw aural. Antenna: Circularly polarized, 1478-ft. above av. terrain, 1475-ft. above ground, 1505-ft. above sea level.

Latitude 26° 48' 01"
Longitude 81° 45' 48"

Transmitter: State Rte. 31, 3.8-mi. S of Tuckers Comer, FL.

Multichannel TV Sound: Stereo only.

Satellite Earth Stations: Harris, 9-meter C-band; Microdyne, 7-meter Ku & C-band; Paraclipse, 4-meter C-band; Scientific-Atlanta, 7-meter C-band; Scientific-Atlanta, 4.6-meter C-band; Harris, Microdyne, Scientific-Atlanta, Wegener, Zephyr receivers.

AM Affiliate: WINK, 1-kw, 1240 kHz (CBS).

FM Affiliate: WINK-FM, 100-kw, 96.9 MHz (No. 245), 1320-ft.

News Services: AP, CNN, Florida News Network, NIWS.

Ownership: Fort Myers Bcstg. Co.

Began Operation: March 6, 1954.

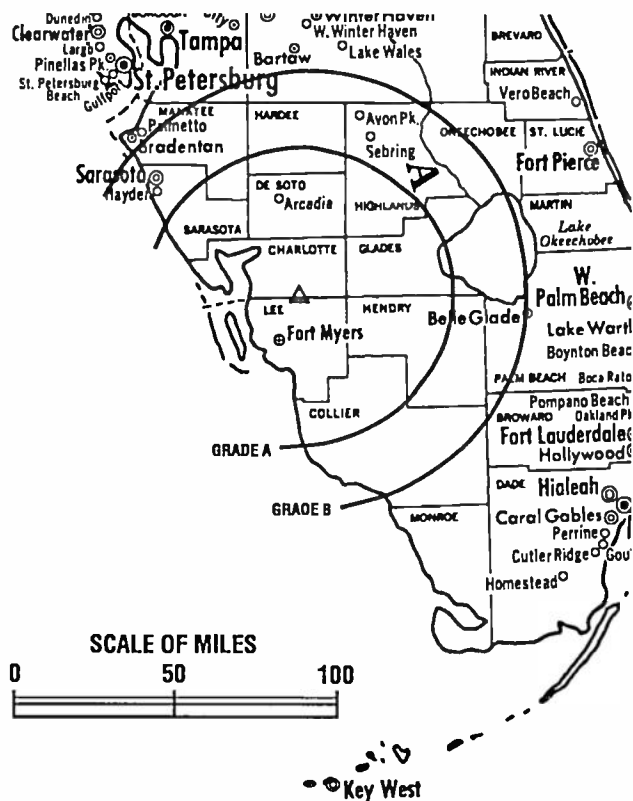
Represented (sales): Blair Television.

Represented (legal): Leibowitz & Associates, P.A.

Represented (engineering): Lohnes & Culver.

Personnel:

Joseph C. Schwartzel, Vice President & General Manager.
Mel Martin, Station Manager & News Director.
Melissa Rice, Business Manager.
Gary Gardner, General Sales Manager.



WINK-TV BPCT-870205KH Granted 5/18/87 © American Map Corp., No. 14244

Ron Cooke, National Sales Manager.
Pam Sheffield, Program Director.
Galen Hassinger, Director of Engineering.
Tim Briggs, Production Manager.

Rates: On request.

City of License: Fort Myers. DMA: Fort Myers-Naples. Rank: 89.

Circulation © 1994 Nielsen. Coverage based on Nielsen study.

	Cable TV Households	Non-cable TV Households	Total TV Households
Station Totals	940,980	314,500	1,255,480
Average Weekly Circulation (1994)	228,030	81,909	312,186
Average Daily Circulation (1994)			197,755

Florida—Naples

WNPL-TV

Ch. 46

Network Service: None, independent.

Licensee: Southwest Florida Telecommunications Inc., Box 414646, Naples, FL 33941.

Studio: 2150 Goodlette Rd., Naples, FL 33940.

Telephone: 813-261-4600. Fax: 813-261-4603.

Technical Facilities: Channel No. 46 (662-668 MHz). Authorized power: 3192-kw max. visual, 319-kw max. aural. Antenna: 1014-ft. above av. terrain, 1001-ft. above ground, 1027-ft. above sea level.

Latitude	26°	25'	22"
Longitude	81°	37'	49"

Transmitter: 21990 Carter Rd., Estero.

Ownership: Southwest Florida Telecommunications Inc.

Began Operation: October 22, 1990.

Represented (sales): Adam Young Inc.

Represented (legal): Latham & Watkins.

Represented (engineering): Magnuson & Associates.

Personnel:

Jack L. Spiess, General Manager.
 Bill Shane, Program Director.
 Phil Beckman, Chief Engineer.

Highest 30 Sec. Rate: \$100.

City of License: Naples. DMA: Fort Myers-Naples. Rank: 89.



WNPL-TV BMPCT-910528KN Granted 6/27/91 © American Map Corp., No. 14244

Circulation ©1994 Nielsen. Coverage based on Nielsen study.

	Cable TV Households	Non-cable TV Households	Total TV Households
Station Totals	223,500	64,180	287,680
Average Weekly Circulation (1994)	43,242	16,811	59,932
Average Daily Circulation (1994)			16,849

Florida—Gainesville

WCJB

Ch. 20

Network Service: ABC.

Licensee: Diversified Communications, 5 Milk St., Box 7437, Portland, ME 04112.

Studio: 6220 N.W. 43rd St., Gainesville, FL 32606.

Mailing Address: Box 147020, Gainesville, FL 32614-7020.

Telephone: 904-377-2020. Fax: 904-371-0747.

Technical Facilities: Channel No. 20 (506-512 MHz). Authorized power: 2808-kw max. & 2350-kw horizontal visual, 282-kw max. & 235-kw horizontal aural. Antenna: 925-ft. above av. terrain, 985-ft. above ground, 1049-ft. above sea level.

Latitude 29° 32' 11"
Longitude 82° 24' 00"

Transmitter: 1.35-mi. S of Wacahoota.

Multichannel TV Sound: Stereo only.

Satellite Earth Stations: Andrew, 7.3-meter C-band; Microdyne, 7-meter C-band; RCA, 4.5-meter Ku-band; Avantek, M/A-Com, Microdyne receivers.

News Services: ABC, AP, Florida News Network.

Ownership: Diversified Communications Inc. (Group Owner).

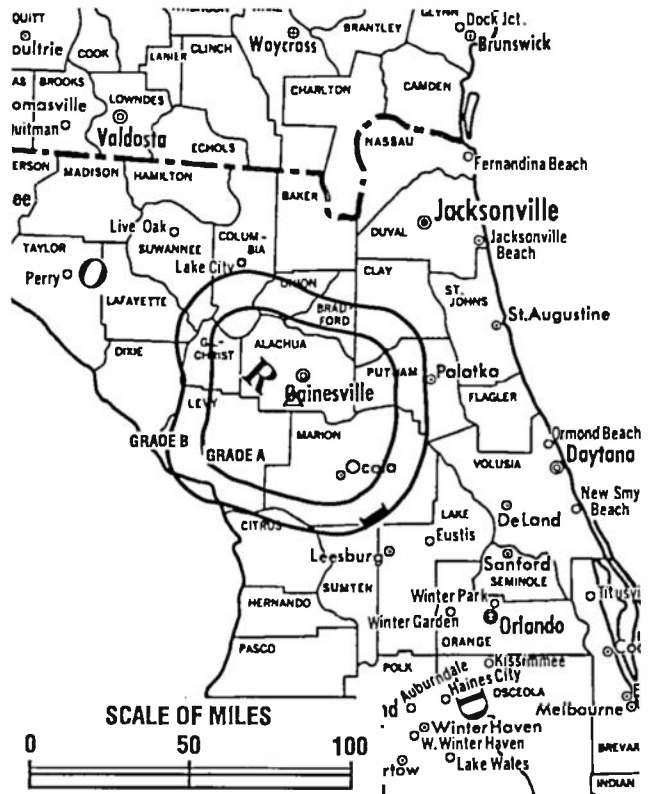
Began Operation: April 7, 1971. Sale to present owner by William E. Minshall approved by FCC Oct. 12, 1976.

Represented (sales): Blair Television.

Represented (engineering): Cohen, Dippell & Everist, P.C.

Personnel:

- Carolyn Catlin, President, Broadcast Division & General Manager.
- Andrew Shenkan, General Sales Manager.
- Alan Chatman, Local Sales Manager.
- Bob Williams, News Director.
- Karen Watts, Program Director.
- Robin Snyder, Promotion Director.
- Tim Hoskinson, Controller.
- Michael Sherrill, Director of Engineering.



WCJB BPCT-800124KF Granted 10/15/82 © American Map Corp., No. 14244

Alan Johns, Director of Production Services.
Sheri Cason, Traffic Manager.

Rates: On request.

City of License: Gainesville. DMA: Gainesville. Rank: 168.

Circulation ©1994 Nielsen. Coverage based on Nielsen study.

	Cable TV Households	Non-cable TV Households	Total TV Households
Station Totals	702,180	288,700	990,880
Average Weekly Circulation (1994)	97,504	56,295	157,957
Average Daily Circulation (1994)			97,823

UHF, VHF, ITFS/MMDS
Broadcast Products and Services
Turnkey Systems Since 1960

PO Box 68 • White Haven, PA 18661 • 717-443-9575
1-800-233-6193 FAX 717-443-9257

Florida—Ocala-Gainesville

WOGX

Ch. 51

Network Service: Fox.

Licensee: Wabash Valley Bcstg. Corp., 401 Pennsylvania Parkway, Suite 300, Indianapolis, IN 46280.

Studio: 1551 S.W. 37th Ave., Ocala, FL 34474.

Mailing Address: Box 3985, Ocala, FL 34478.

Telephone: 904-351-5151. Fax: 904-237-5423.

Technical Facilities: Channel No. 51 (692-698 MHz). Authorized power: 2750-kw horizontal visual, 275-kw horizontal aural. Antenna: 920-ft. above av. terrain, 889-ft. above ground, 1049-ft. above sea level.

Latitude 29° 21' 32"
Longitude 82° 19' 53"

Transmitter: County Road 316, approx. 4.7-mi. W of Fairfield, FL.

Satellite Earth Stations: Microdyne, 3.7-meter Ku & C-band; Microdyne, 7-meter C-band; RCA Americom, 4.5-meter Ku-band; M/A-Com, Microdyne receivers.

Ownership: Wabash Valley Broadcasting Corp. (Group Owner).

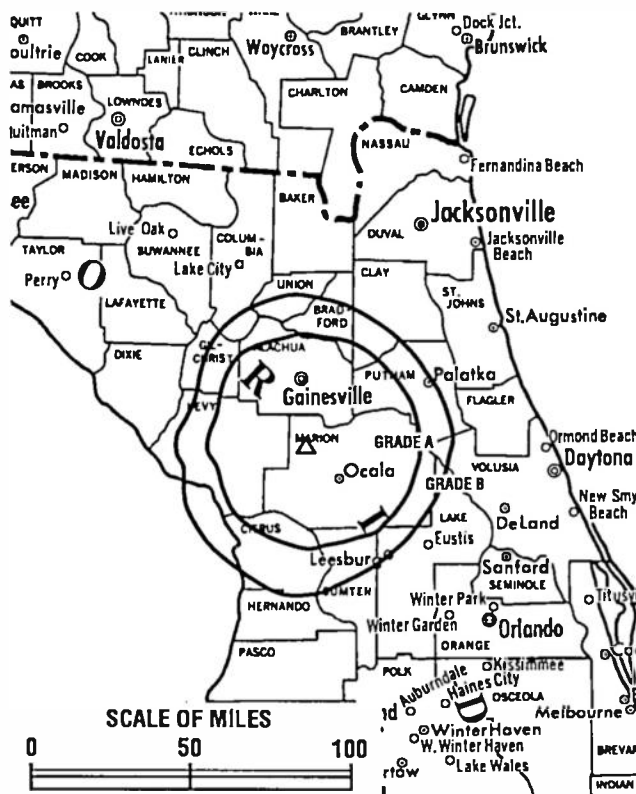
Began Operation: November 1, 1983. Sale to present owner by Big Sun TV Inc. approved by FCC Aug. 12, 1986.

Represented (sales): Katz Continental Television.

Represented (legal): Dow, Lohnes & Albertson.

Personnel:

Clay Brinker, General Sales Manager.
Sandy Wagner, Local Sales Manager.
Sue Edwards, Program Administrator.
Darren Morgan, Promotion Director.
Patricia Allen, Business Manager.
Len Campbell, Production Manager.



WOGX BMPCT-820329KH Granted 10/24/82 © American Map Corp., No. 14244

John Jones, Chief Engineer.
Becky Montgomery, Traffic Assistant.

Highest 30 Sec. Rate: \$1100.

City of License: Ocala. DMA: Gainesville. Rank: 168.

Circulation ©1994 Nielsen. Coverage based on Nielsen study.

	Cable TV Households	Non-cable TV Households	Total TV Households
Station Totals	1,286,990	581,070	1,868,060
Average Weekly Circulation (1994)	101,083	49,008	152,167
Average Daily Circulation (1994)			71,419

Florida—Jacksonville

WAWS-TV

Ch. 30

Network Service: Fox.

Licensee: Clear Channel Television Licenses Inc., 200 Concord Plaza, Suite 600, San Antonio, TX 78265-9512.

Studio: 8675 Hogan Rd., Jacksonville, FL 32216.

Telephone: 904-642-3030. Fax: 904-646-0115.

Technical Facilities: Channel No. 30 (566-572 MHz). Authorized power: 2820-kw max. & 759-kw horizontal visual, 282-kw horizontal aural. Antenna: 990-ft. above av. terrain, 1030-ft. above ground, 1045-ft. above sea level.

Latitude 30° 16' 52.50"
Longitude 81° 34' 15.00"

Transmitter: 8675 Hogan Rd., Jacksonville.

Multichannel TV Sound: Stereo only.

Satellite Earth Stations: Scientific-Atlanta, 7-meter C-band; Vertex, 4.5-meter Ku-band; M/A-Com, Scientific-Atlanta, Omni receivers.

Ownership: Clear Channel Television Inc. (Group Owner).

Began Operation: February 15, 1981. Sale to present owner by Malrite Communications Group approved by FCC Aug. 30, 1989 (Television Digest, Vol. 29:9, 28).

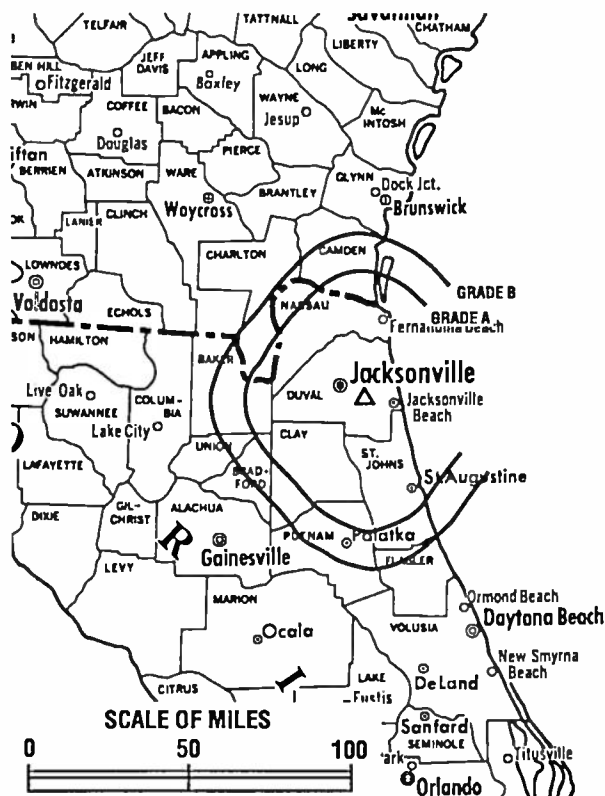
Represented (sales): Katz Independent Television.

Represented (legal): Cohn & Marks.

Represented (engineering): Ralph Evans & Associates.

Personnel:

Josh McGraw, Vice President & General Manager.
Philip Waterman, General Sales Manager.
Stan Davis, National Sales Manager.
Russ Rockwell, Chief Engineer.
Doreen Morgan, Promotion Director.
Tony Sotelo, Production Manager.



WAWS-TV BPCT-851007KE Granted 11/25/85 © American Map Corp., No. 14244

Robert Keele, Program Director.
Lynn DeFoor, Business Manager.

Highest 30 Sec. Rate: \$2500.

City of License: Jacksonville. DMA: Jacksonville-Brunswick. Rank: 55.

Circulation ©1994 Nielsen. Coverage based on Nielsen study.

	Cable TV Households	Non-cable TV Households	Total TV Households
Station Totals	431,070	178,500	609,570
Average Weekly Circulation (1994)	216,666	79,412	307,502
Average Daily Circulation (1994)			139,492

Florida—Jacksonville

WJKS

Ch. 17

Network Service: ABC.

Licensee: Jacksonville Television Inc., 817 E. Washington St., Tampa, FL 33602.

Studio: 9117 Hogan Rd., Jacksonville, FL 32216.

Mailing Address: Box 17000, Jacksonville, FL 32245.

Telephone: 904-641-1700. **Fax:** 904-641-0306.

Technical Facilities: Channel No. 17 (488-494 MHz). Authorized power: 4680-kw max. visual. Antenna: 997-ft. above av. terrain, 978-ft. above ground, 1014-ft. above sea level.

Latitude	30°	16'	36"
Longitude	81°	33'	47"

Transmitter: 9117 Hogan Rd., Jacksonville.

Multichannel TV Sound: Stereo only.

Satellite Earth Stations: Transmit/receive Hubcom, 2.3-meter Ku-band; ADM, 6.1-meter C-band; Andrew, 6.1-meter C-band; Andrew, 4.5-meter C-band; Vertex, 4.7-meter Ku-band; Avantek, DX Engineering, M/A-Com, Standard Communications receivers.

SNG Mobile Dish: Andrews, 2.3-meter Ku-band.

News Services: ABC, AP, CNN, Conus.

Ownership: Media General Inc. (Group Owner).

Began Operation: February 19, 1966. Sale to present owner by Ziff-Davis Bcstg. approved by FCC Oct. 21, 1982 (Television Digest, Vol. 21:48; 22:8, 30).

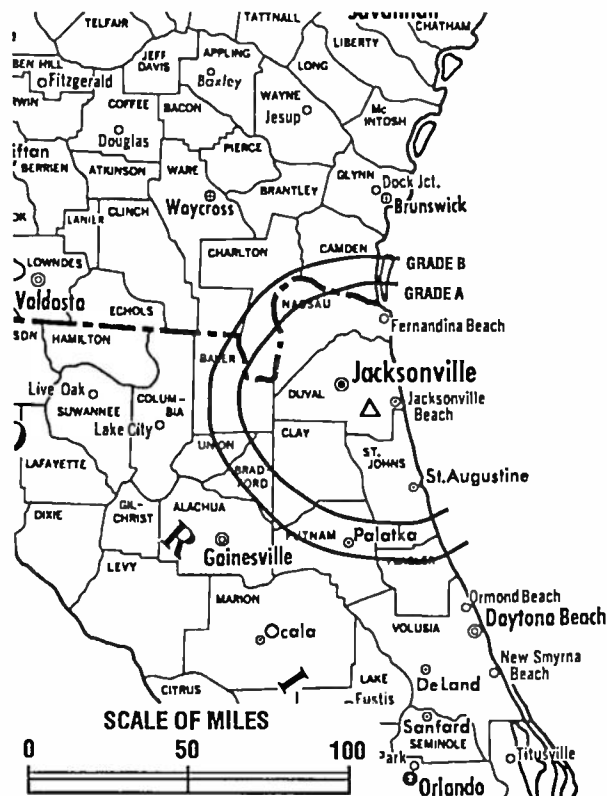
Represented (sales): Harrington, Righter & Parsons Inc.

Represented (legal): Cohn & Marks.

Represented (engineering): David Steel & Associates Inc.

Personnel:

Jim Matthews, President & General Manager.
John Simons Jr., General Sales Manager.
Dwight Van Horn, National Sales Manager.



WJKS BPCT-890814KF Granted 9/29/89 © American Map Corp., No. 14244

Debbie Knight, Programming Coordinator.
Jay Solomon, News Director.
George Birnbaum, Operations Manager.
Lee Lopez, Promotion Supervisor.
Gus Mithoff, Business Manager.

Rates: On request.

City of License: Jacksonville. **DMA:** Jacksonville-Brunswick. **Rank:** 55.

Circulation ©1994 Nielsen. Coverage based on Nielsen study.

	Cable TV Households	Non-cable TV Households	Total TV Households
Station Totals	414,700	177,780	592,480
Average Weekly Circulation (1994)	257,055	92,455	362,832
Average Daily Circulation (1994)			178,746

Florida—Jacksonville

WJXT

Ch. 4

Network Service: CBS.

Licensee: Post-Newsweek Stations Florida Inc., Box 5270, Jacksonville, FL 32247.

Studio: 4 Broadcast Place, Jacksonville, FL 32247.

Telephone: 904-399-4000. Fax: 904-393-9822.

Technical Facilities: Channel No. 4 (66-72 MHz). Authorized power: 100-kw visual, 20-kw aural. Antenna: Circularly polarized, 960-ft. above av. terrain, 938-ft. above ground, 984-ft. above sea level.

Latitude 30° 16' 23"
 Longitude 81° 33' 13"

Transmitter: 9830 Anders Blvd.

Multichannel TV Sound: Stereo only.

Satellite Earth Stations: SatCom, 9.2-meter C-band; SatCom, 7-meter C-band; Scientific-Atlanta, 7-meter C-band; Microdyne, 5-meter Ku-band; DX Engineering, Microdyne, Scientific-Atlanta receivers.

SNG Mobile Dish: Andrew, 3.7-meter Ku-band; Andrew, 5-meter Ku-band.

News Services: AP, CBS, Florida News Network.

Ownership: Post-Newsweek Stations Inc. (Group Owner).

Began Operation: September 15, 1949. Sold to present owner Jan. 1953 (Television Digest, Vol. 8:51; 9:1, 5).

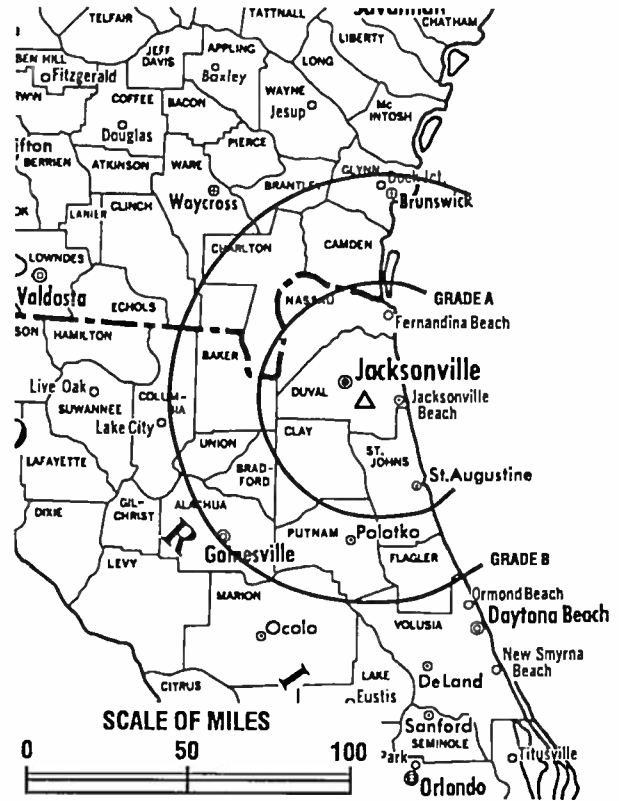
Represented (sales): TeleRep Inc.

Represented (legal): Covington & Burling.

Represented (engineering): Jules Cohen & Associates, P.C.

Personnel:

- Sherry Burns, Vice President & General Manager.
- Ann Pace, Vice President & Station Manager.
- Jack Potter, General Sales Manager.
- Dawn Rodriguez, Sales Promotion Director.
- Jim Biggers, Engineering Manager.
- Nancy Shafran, News Director.
- David Way, Director of Business Affairs.



WJXT BMPCT-850222KF Granted 4/18/85 © American Map Corp., No. 14244

Tammi McMillan, Operations Manager.
 Ken Kaminski, Broadcast Operations Director.
 Brenda Thigpen, Executive Assistant to General Manager.

Highest 30 Sec. Rate: \$5000.

NETWORK BASE HOURLY RATE: \$3808.

City of License: Jacksonville. DMA: Jacksonville-Brunswick. Rank: 55.

Circulation ©1994 Nielsen. Coverage based on Nielsen study.

	Cable TV Households	Non-cable TV Households	Total TV Households
Station Totals	914,710	368,250	1,282,960
Average Weekly Circulation (1994)	354,209	126,125	497,907
Average Daily Circulation (1994)			328,471

Florida—Jacksonville

WNFT

Ch. 47

Network Service: None, independent.

Licensee: Krypton Broadcasting of Jacksonville Inc., Debtor-in-Possession, 3681 Prospect Dr., Riviera Beach, FL 33404.

Studio: Independent Dr., Suite 0204, Jacksonville, FL 32202.

Telephone: 904-355-4747. Fax: 904-353-8400.

Technical Facilities: Channel No. 47 (668-674 MHz). Authorized power: 5000-kw max. visual, 500-kw aural. Antenna: 981-ft. above av. terrain, 974-ft. above ground, 1001-ft. above sea level.

Latitude	30°	16'	34"
Longitude	81°	33'	58"

Transmitter: Hogan Rd., Jacksonville.

Satellite Earth Station: DH Satellite, 5-meter; Agile Omni, Microdyne receivers.

Ownership: Krypton Broadcasting Corp., Debtor-in-Possession (Group Owner).

Began Operation: August 1, 1980. Sale to present owner by Thomas R. & Frank McGeehee approved by FCC June 19, 1990.

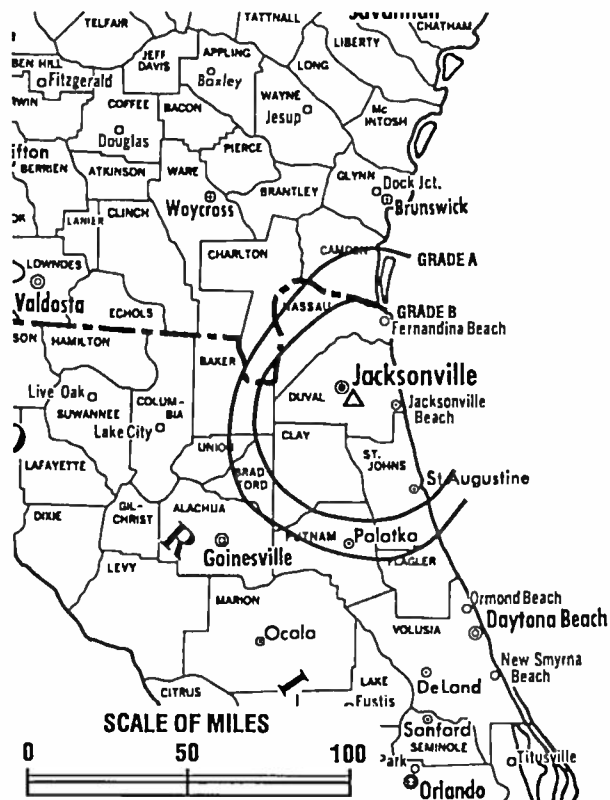
Represented (sales): Seitel Inc.

Represented (legal): Gammon & Grange.

Personnel:

- Raymond Firment, General Manager.
- Cliff Curley, Program Director.
- Kent Kirby, Promotion Manager.
- Dave Murphy, Business Manager.
- Bill Biggert, Director of Engineering.

Highest 30 Sec. Rate: \$600.



WNFT BPCT-831103KS Granted 12/14/83 © American Map Corp., No. 14244

City of License: Jacksonville. DMA: Jacksonville-Brunswick. Rank: 55.

Circulation ©1994 Nielsen. Coverage based on Nielsen study.

	Cable TV Households	Non-cable TV Households	Total TV Households
Station Totals	405,550	159,270	564,820
Average Weekly Circulation (1994)	130,883	59,133	195,373
Average Daily Circulation (1994)			62,600

Florida—Jacksonville

WTLV

Ch. 12

Network Service: NBC.

Licensee: Television 12 of Jacksonville Inc., Box TV-12, Jacksonville, FL 32231.

Studio: 1070 E. Adams St., Jacksonville, FL 32202.

Telephone: 904-354-1212. **Fax:** 904-354-3299.

Technical Facilities: Channel No. 12 (204-210 MHz). Authorized power: 316-kw visual, 60-kw aural. Antenna: Circularly polarized, 970-ft. above av. terrain, 999-ft. above ground, 1049-ft. above sea level.

Latitude 30° 16' 23"

Longitude 81° 33' 13"

Transmitter: 9830 Anders Blvd.

Multichannel TV Sound: Stereo only.

Satellite Earth Stations: Satcom Technologies, 9.2-meter; Andrew, 7-meter; Andrew, 4.5-meter; Vertex, 4.5-meter; Vertex, 3.6-meter; Avantek, Avcom, M/A-Com, Scientific-Atlanta receivers.

SNG Mobile Dish: Andrew, 2.4-meter Ku-band.

News Services: AP, NBC.

Ownership: Gannett Broadcasting Group (Group Owner).

Began Operation: September 1, 1957. Interim operating authority for Ch. 12 was granted Jan. 9, 1969 by FCC; operation by Ch. 12 of Jacksonville began April 1, 1969. Transfer of control of licensee to Harte-Hanks Newspapers approved by FCC March 27, 1975 (Television Digest, Vol. 14:34; 15:7). FCC approved sale to Gannett Co. by Harte-Hanks Jan. 22, 1988 (Vol. 27:49; 28:6).

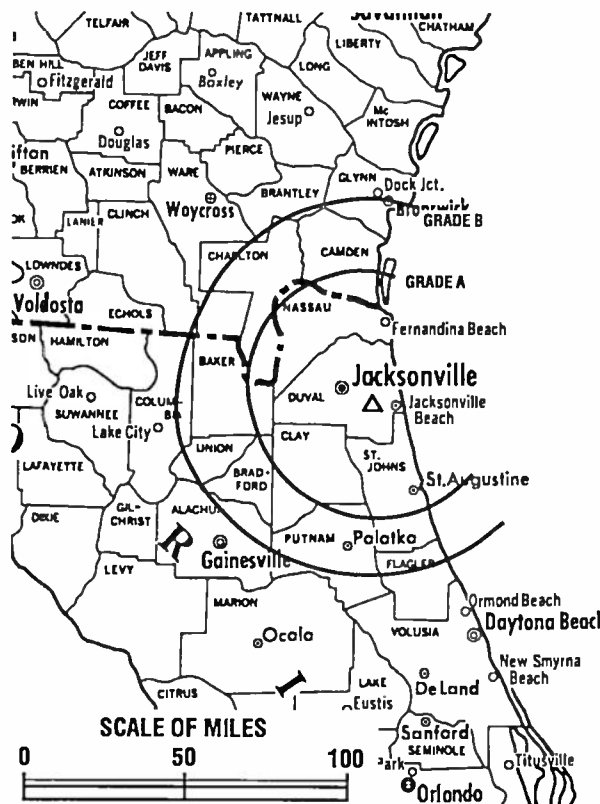
Represented (sales): Blair Television.

Represented (legal): Reed, Smith, Shaw & McClay.

Represented (engineering): Lohnes & Culver.

Personnel:

- Kenneth Tonning, President & General Manager.
- Rachel Soles, Vice President, Business.
- Jerry Nordsiek, Vice President, Engineering.
- Gerald Campbell, General Sales Manager.
- Brian Marsh, Local Sales Manager.
- Sam Foley, National Sales Manager.
- Kevin Brennan, News Director.
- Bonnie Solloway, Marketing Director & Program Manager.



WTLV BMPCT-850307KE Granted 4/18/85 © American Map Corp., No. 14244

Mike Baer, Production Manager.
Mary Anne Christensen, Community Affairs Director.

Highest 30 Sec. Rate: \$3200.

City of License: Jacksonville. **DMA:** Jacksonville-Brunswick. **Rank:** 55.

Circulation ©1994 Nielsen. Coverage based on Nielsen study.

	Cable TV Households	Non-cable TV Households	Total TV Households
Station Totals	570,790	263,040	833,830
Average Weekly Circulation (1994)	294,470	116,043	431,767
Average Daily Circulation (1994)			253,619

THIS DATA IS AVAILABLE ON TAPE OR DISKETTE FOR USE ON YOUR OWN COMPUTER OR AS CUSTOMIZED REPORTS



Call Lynn Leulne or Brian Meeley • 202-872-9200

Florida—Key West

WEYS

Ch. 22

Network Service: Telemundo.

Licensee: Penny Drucker, Box 255, Evergreen, CO 80439.

Studio: 527 Southard St., Key West, FL 33040.

Telephone: 305-296-4969.

Technical Facilities: Channel No. 22 (518-524 MHz). Authorized power: 5000-kw max. visual, 500-kw max. aural. Antenna: 203-ft. above av. terrain, 107-ft. above ground, 203-ft. above sea level.

Latitude 24° 33' 18"
 Longitude 81° 48' 07"

Transmitter: 527 Southard St., Key West.

Ownership: Penny Drucker.

Began Operation: June 15, 1993.

Represented (sales): Telemundo.

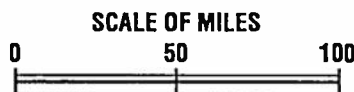
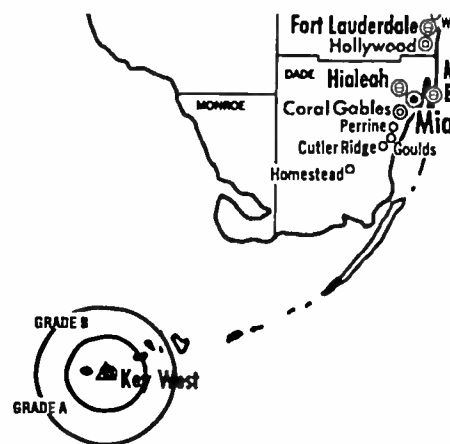
Represented (legal): Cole, Raywid & Braverman.

Personnel:

- Paul Garber, General Manager.
- David Solomon, Station & General Sales Manager.
- Penny Drucker, Program Director.
- Chris Wolf, News Director.
- David Drucker, Business Manager.

Highest 30 Sec. Rate: \$120.

City of License: Key West. **DMA:** Miami-Fort Lauderdale. **Rank:** 16.



WEYS BPCT-8703319K Granted 1/20/88 © American Map Corp., No. 14244

Circulation ©1994 Nielsen. Coverage based on Nielsen study.

	Cable TV Households	Non-cable TV Households	Total TV Households
Station Totals	31,610	2,440	34,050
Average Weekly Circulation (1994)	348	0	341
Average Daily Circulation (1994)			34

Florida—Miami

WBFS-TV

Ch. 33

Network Service: None, independent.

Licensee: Channel 33 Inc., Box 4633, Miami, FL 33014.

Studio: 16550 N.W. 52nd Ave., Miami, FL 33014.

Mailing Address: Box 4633, Miami, FL 33014.

Telephone: 305-621-3333. Fax: 305-621-3844.

Technical Facilities: Channel No. 33 (584-590 MHz). Authorized power: 5000-kw max. visual, 500-kw max. aural. Antenna: 924-ft. above av. terrain, 927-ft. above ground, 931-ft. above sea level.

Latitude	25°	57'	59"
Longitude	80°	12'	33"

Transmitter: 390 N.W. 210th St., Miami.

Satellite Earth Stations: Harris, 9-meter C-band; Harris, 6.1-meter C-band; Harris receivers.

Ownership: Combined Broadcasting Inc. (Group Owner).

Began Operation: December 9, 1984. Transfer of control to present owners approved by FCC June 8, 1988.

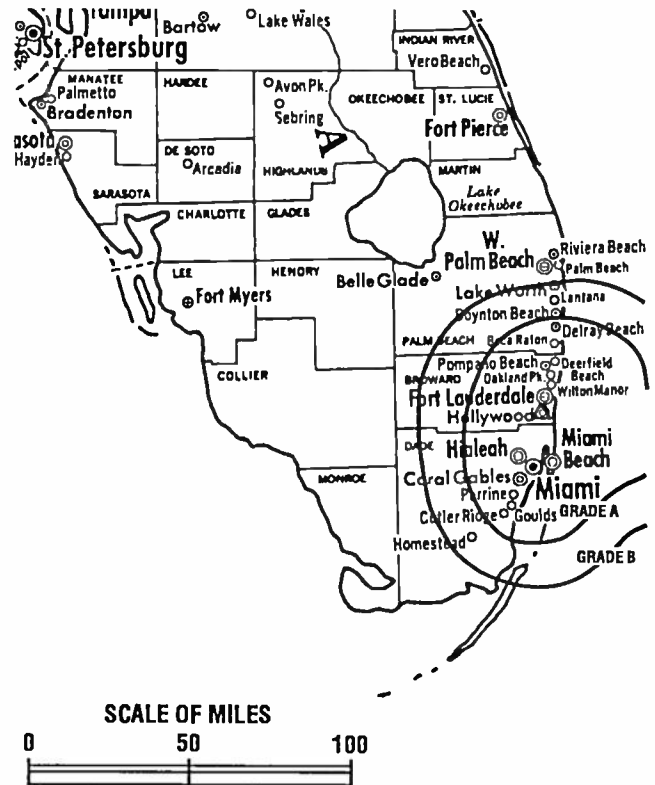
Represented (sales): Katz Independent Television.

Represented (legal): Fisher, Wayland, Cooper & Leader.

Represented (engineering): Lohnes & Culver.

Personnel:

Jerry Carr, Vice President & General Manager.
 Eli Math, General Sales Manager.
 Wendy Kamilar, Local Sales Manager.
 Jill Navarro, National Sales Manager.
 Stan Wasilik, Program Director.
 Lee Rowand, Promotion Director.



WBFS-TV BMPCT-840322KG Granted 10/31/84 © American Map Corp., No. 14244

Paula Aberle, Business Manager.
 Jim Cottrill, Chief Engineer.

Rates: On request.

City of License: Miami. DMA: Miami-Fort Lauderdale. Rank: 16.

Circulation ©1994 Nielsen. Coverage based on Nielsen study.

	Cable TV Households	Non-cable TV Households	Total TV Households
Station Totals	1,224,060	554,560	1,778,620
Average Weekly Circulation (1994)	411,669	229,747	641,705
Average Daily Circulation (1994)			245,768

Florida—Miami

WCIX

Ch. 6

Network Service: CBS.

Licensee: Stations Partners, 51 W. 52nd St., New York, NY 10019.

Studio: 8900 N.W. 18th Terrace, Miami, FL 33172.

Telephones: 305-593-0606; 305-522-6060. Fax: 305-591-3706.

Technical Facilities: Channel No. 6 (82-88 MHz). Authorized power: 100-kw visual, 20-kw aural. Antenna: Circularly polarized, 1802-ft. above av. terrain, 1842-ft. above ground, 1849-ft. above sea level.

Latitude	25°	32'	24"
Longitude	80°	28'	07"

Transmitter: 17107 S.W. 248th St., Princeton, FL.

Multichannel TV Sound: Stereo and separate audio program.

Satellite Earth Stations: Scientific-Atlanta, 10-meter C-band; Harris, 9-meter C-band; Andrew C-band; Harris, Andrew receivers.

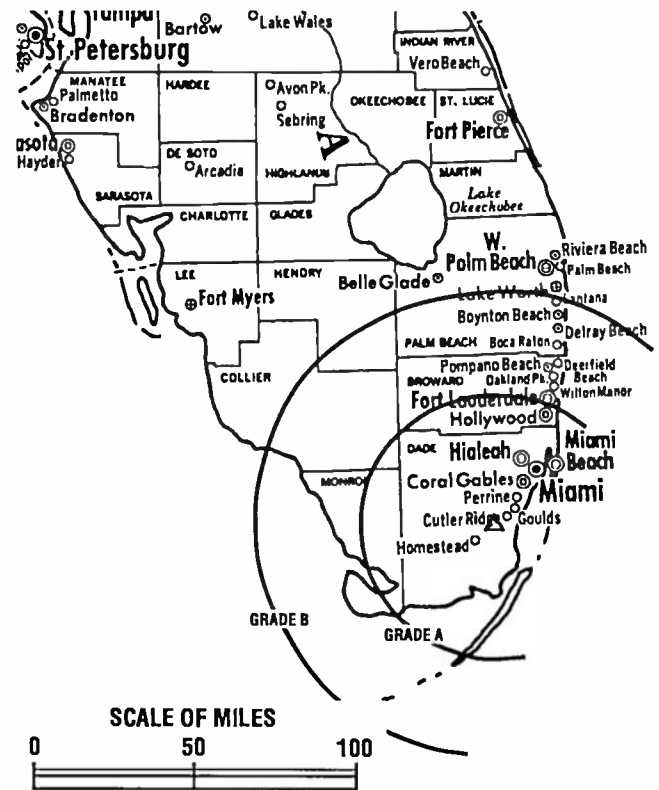
Ownership: CBS Inc. (Group Owner).

Began Operation: September 20, 1967. Assignment of license to Taft Bcstg. by General Cinema Corp. approved by FCC Feb. 24, 1983. Transfer of control to General Cinema Corp. approved by FCC Aug. 10, 1972 (Television Digest, Vol. 12:33). FCC approved sale to TVX Broadcast Group Feb. 20, 1987 (Vol. 27:9, 14, 15). CBS assumed control of station Jan. 4, 1989 (Vol. 28:45).

Represented (sales): CBS Television Stations Spot Sales.

Personnel:

Allen Shaskan, Vice President & General Manager.
Joe Callm, Director of Sales.
Stuart Pruzansky, General Sales Manager.
Diana Cipriani, Local Sales Manager.
Sue Kawalerski, News Director.
Jerry Birdwell, Program Director.
Charles Kohlmann, Promotion Manager.
Patrick Schultz, Business Manager.



WCIX BMPCT-870108KF Granted 1/30/87 © American Map Corp., No. 14244

Brian Blum, Director of Communications.
Bernie Wimmers, Chief Engineer.

Rates: On request.

City of License: Miami. **DMA:** Miami-Fort Lauderdale. **Rank:** 16.

Circulation ©1994 Nielsen. Coverage based on Nielsen study.

	Cable TV Households	Non-cable TV Households	Total TV Households
Station Totals	2,020,890	798,280	2,819,170
Average Weekly Circulation (1994)	655,783	287,043	942,565
Average Daily Circulation (1994)			476,150

Florida—Miami

WCTD

(formerly WDLP-TV)

Ch. 35

Network Service: None, independent.

Licensee: Channel 35 of Miami Inc., 14444 66th St. N, Clearwater, FL 34624.

Studio: 9100 S. Dadeland Blvd., Suite 1804, Miami, FL 33156.

Sales & Administration: 194 N.W. 187th St., Miami, FL 33169.

Telephones: 305-670-3535, 305-654-9494. Fax: 305-654-9090.

Technical Facilities: Channel No. 35 (596-602 MHz). Authorized power: 3240-kw max. visual, 324-kw max. aural. Antenna: 335-ft. above av. terrain, 325-ft. above ground, 338-ft. above sea level.

Latitude	25°	36'	16"
Longitude	80°	34'	14"

Transmitter: 9100 S. Dadeland Blvd., Dade County.

Ownership: The Christian Network.

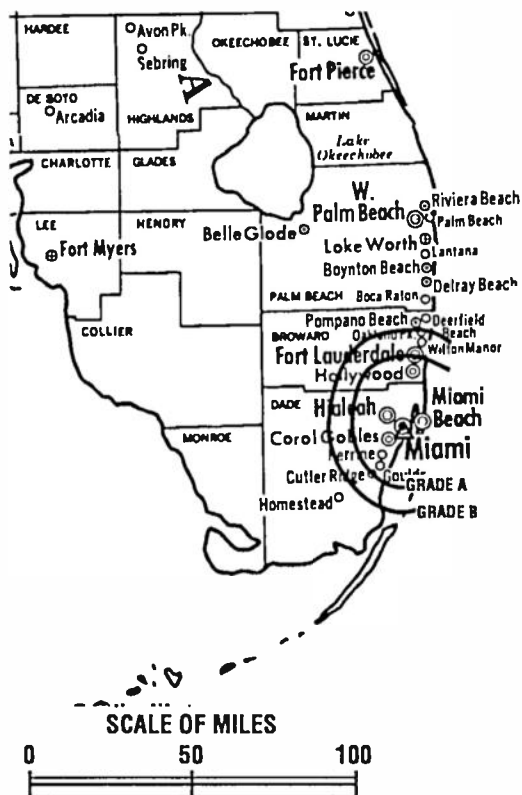
Began Operation: October 25, 1992 as WMLB-TV. Transfer from Jose Molina & Beverly Smith to William C. de la Pena approved by FCC December 7, 1992. Assignment of license to the Christian Network granted February 10, 1994. Entered into local marketing agreement with Paxson Communications, April 1994.

Represented (legal): Dow, Lohnes & Albertson.

Represented (engineering): Cohen, Dippell & Everist.

Personnel:
Ed Mahoney, General Manager.

City of License: Miami. **DMA:** Miami-Fort Lauderdale. Rank: 16.



WCTD BMPCT-920512KE Granted 7/30/92 © American Map Corp., No. 14244

Circulation ©1994 Nielsen. Coverage based on Nielsen study.

	Cable TV Households	Non-cable TV Households	Total TV Households
Station Totals	396,050	303,690	699,740
Average Weekly Circulation (1994)	0	2,733	2,799
Average Daily Circulation (1994)			2,099

Florida—Miami-Fort Lauderdale

WDZL

Ch. 39

Network Service: None, independent.

Licensee: Channel 39 Licensee Inc., 2055 Lee St., Hollywood, FL 33020.

Studio: 2055 Lee St., Hollywood, FL 33020.

Telephones: 305-925-3939; 305-949-3900. **Fax:** 305-922-3965.

Technical Facilities: Channel No. 39 (620-626 MHz). Authorized power: 3980-kw max. visual, 400-kw max. aural. Antenna: 700-ft. above av. terrain, 703-ft. above ground, 713-ft. above sea level.

Latitude	25°	58'	48"
Longitude	80°	11'	47"

Transmitter: 3200 S.W. 52nd Ave., Miami Gardens.

Satellite Earth Stations: Scientific-Atlanta, 7-meter C-band; Vertex, 6-meter Ku-band; Scientific-Atlanta, Standard Communications, Agile Omni receivers.

Ownership: Renaissance Communications Corp. (Group Owner).

Began Operation: October 16, 1982. Sale to Odyssey Partners approved by FCC April 4, 1984 (*Television Digest*, Vol. 24:2). Sale to present owners approved by FCC March 23, 1989.

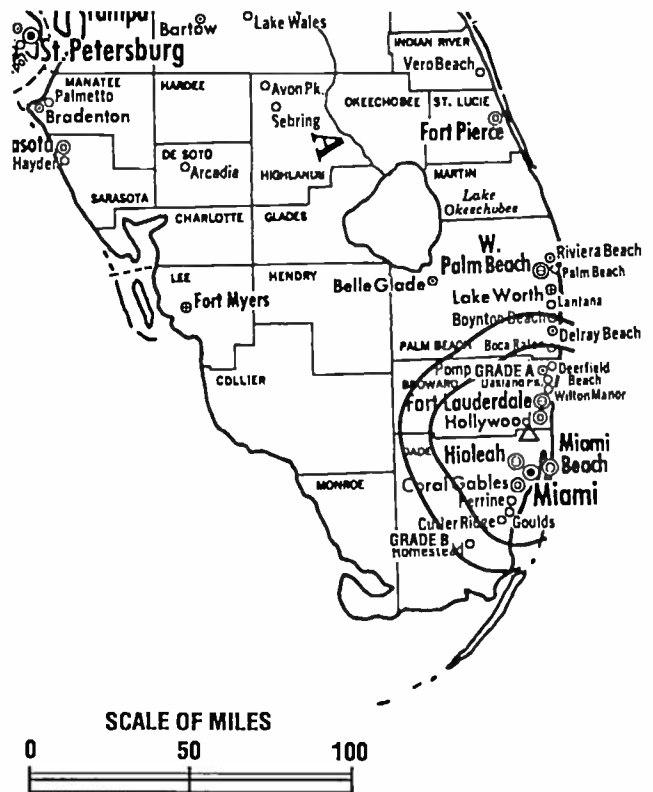
Represented (sales): MMT Sales Inc.

Represented (legal): Reed, Smith, Shaw & McClay.

Represented (engineering): Jules Cohen & Associates, P.C.

Personnel:

- Harvey E. Cohen, President & General Manager.
- Marilyn Hansen, General Sales Manager.
- Dennis Arnold, Local Sales Manager.
- Matthew Boxer, Regional Sales Manager.
- Alan Rosenfeld, National Sales Manager.
- Robert M. Castillo, Chief Engineer.
- Bob Ramsey, Program & Promotion Manager.
- Mark Ryan, Business Manager.



WDZL BPCT-840709KH Granted 7/31/84 © American Map Corp., No. 14244

Jeff Eggleston, Operations Manager.
Jeanette Jordan, Community & Public Affairs Director.

Rates: On request.

City of License: Miami. **DMA:** Miami-Fort Lauderdale. **Rank:** 16.

Circulation ©1994 Nielsen. Coverage based on Nielsen study.

	Cable TV Households	Non-cable TV Households	Total TV Households
Station Totals	1,276,320	566,760	1,843,080
Average Weekly Circulation (1994)	365,233	214,109	580,121
Average Daily Circulation (1994)			228,411

Florida—Miami

WHFT

Ch. 45

Network Service: Trinity Bcstg. Network.

Licensee: Trinity Bcstg. of Florida Inc., 3324 Pembroke Rd., Pembroke Park, FL 33021.

Studio: 3324 Pembroke Rd., Pembroke Park, FL 33021.

Telephones: 305-962-1700; 305-681-8665. Fax: 305-962-2817.

Technical Facilities: Channel No. 45 (656-662 MHz). Authorized power: 2400-kw max. & 589-kw horizontal visual, 240-kw max. & 58.9-kw horizontal aural. Antenna: 1010-ft. above av. terrain, 1037-ft. above ground, 1049-ft. above sea level.

Latitude	25°	59'	34"
Longitude	80°	10'	27"

Requests CP for change to 2541-kw max. visual, 1010-ft. above ground, 1017-ft. above sea level. BPCT-931220KG.

Transmitter: SW corner of S. 33rd Ave. & Pembroke Rd., Pembroke Park.

Satellite Earth Station: Scientific-Atlanta, 7-meter C-band; Scientific-Atlanta receivers.

SNG Mobile Dish: Midwest, 3-meter K-band.

Ownership: Trinity Broadcasting Network Inc. (Group Owner).

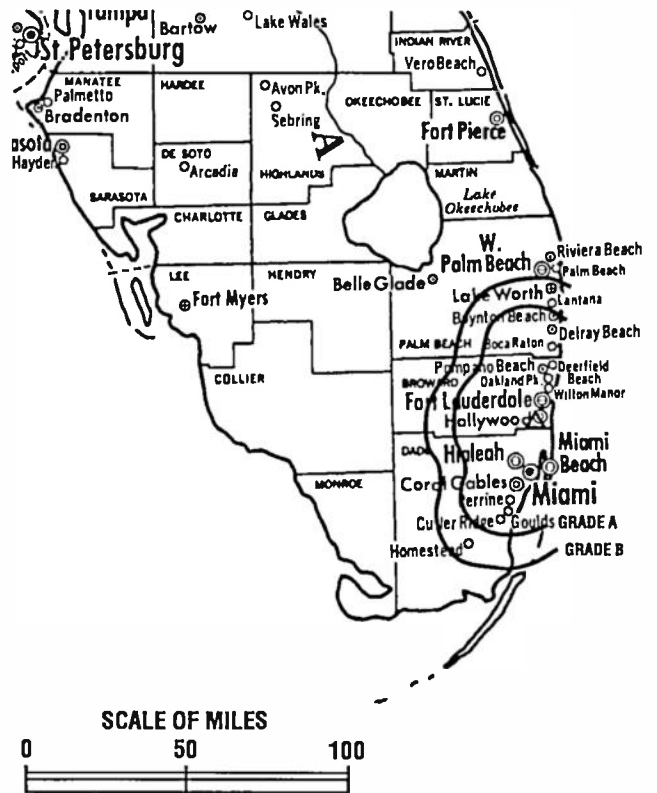
Began Operation: February 1, 1975. Sale to present owner by Lester Sumrall Evangelistic Assn. approved by FCC May 15, 1980. Previous sale by Florida Christian Bcstg. Inc. approved June 22, 1976 (Television Digest, Vol. 16:26).

Represented (legal): May & Dunne.

Represented (engineering): Smith & Powstenko.

Personnel:

Michael S. Everett, General Manager.
 Robin Downing, Program Director & Production Manager.
 Elizabeth Crespo, Public Affairs Director.
 Tee Thomas, Chief Engineer.



WHFT BPCT-800204KH Granted 6/27/80 © American Map Corp., No. 14244

Highest 30 Sec. Rate: \$132.

City of License: Miami. DMA: Miami-Fort Lauderdale. Rank: 16.

Circulation © 1994 Nielsen. Coverage based on Nielsen study.

	Cable TV Households	Non-cable TV Households	Total TV Households
Station Totals	1,224,060	554,560	1,778,620
Average Weekly Circulation (1994)	24,463	24,435	48,892
Average Daily Circulation (1994)			17,900

Your message in this ad space could cost as little as \$95, and it will reach the people important to you!

Television & Cable Factbook

Florida—Miami

WLTV

Ch. 23

Network Service: Univision.

Licensee: WLTV License Partnership, 2600 S.W. 3rd Ave., 8th Floor, Miami, FL 33129.

Studio: 695 N.W. 199th St., Miami, FL 33169.

Sales: 2600 S.W. 3rd Ave., Miami, FL 33129.

Telephone: 305-470-2323.

Technical Facilities: Channel No. 23 (524-530 MHz). Authorized power: 1995-kw max. & 661-kw horizontal visual, 200-kw max. & 66.1-kw horizontal aural. Antenna: 1010-ft. above av. terrain, 1034-ft. above ground, 1044-ft. above sea level.

Latitude	25°	57'	29.50"
Longitude	80°	12'	44.10"

Transmitter: Antenna Farm, North Dade County.

Satellite Earth Stations: Scientific-Atlanta, 10-meter; Scientific-Atlanta, 5-meter; Scientific-Atlanta receivers.

News Services: AP, UPI.

Ownership: Perenchio TV Inc. (Group Owner).

Began Operation: December 24, 1954. Left air April 13, 1957. Sold by Storer Bcstg. Co. Oct. 25, 1967. Resumed operation Nov. 14, 1967. Sale to Spanish International Communications by Al Lapin Jr., et al., approved by FCC Jan. 6, 1971. Sold to Univision Holdings (Hallmark Cards) 1987. Sale to present owner approved by FCC Sept. 23, 1992 (Television Digest, Vol. 32:40.).

Represented (sales): Univision.

Represented (legal): Leventhal, Senter & Lerman.

Represented (engineering): Jules Cohen & Associates, P.C.

Personnel:

Philip Hidalgo, Director, Sales Service.

Angela Gonzalez-Ramos, Programming & Production Manager.



WLTV BPCT-5076 Granted 8/15/77

© American Map Corp., No. 14244

Diana Koch, Manager, Market Development.
Francisco Gomez, Controller.

Highest 30 Sec. Rate: \$2000.

City of License: Miami. DMA: Miami-Fort Lauderdale. Rank: 16.

Circulation ©1994 Nielsen. Coverage based on Nielsen study.

	Cable TV Households	Non-cable TV Households	Total TV Households
Station Totals	1,160,560	549,560	1,710,120
Average Weekly Circulation (1994)	135,590	119,939	255,185
Average Daily Circulation (1994)			166,031

Florida—Miami

WPLG

Ch. 10

Network Service: ABC.

Licensee: Post-Newsweek Stations of Florida Inc., Broadcast House, 3900 Biscayne Blvd., Miami, FL 33137.

Studio: 3900 Biscayne Blvd., Miami, FL 33137.

Telephone: 305-576-1010. Fax: 305-325-2381.

Technical Facilities: Channel No. 10 (192-198 MHz). Authorized power: 316-kw visual, 47.9-kw aural. Antenna: 1003-ft. above av. terrain, 1045-ft. above ground, 1049-ft. above sea level.

Latitude	25°	57'	59"
Longitude	80°	12'	44"

Transmitter: Approx. 0.375-mi. W of State Rte. 7, Miami antenna farm, near Hallandale.

Multichannel TV Sound: Stereo only.

Satellite Earth Stations: Transmit/receive AFC, 4.5-meter C-band; AFC, 7-meter C-band; SatCom, 7-meter C-band; SatCom, 7-meter Ku-band; Scientific-Atlanta, 10-meter C-band; Microdyne, Scientific-Atlanta receivers.

SNG Mobile Dish: Andrew, 3.7-meter Ku-band.

News Services: AP, UPI.

Ownership: Post-Newsweek Stations Inc. (Group Owner).

Began Operation: November 20, 1961. Sale to present owner by C. H. Topmiller, Thomas A. Welstead, et al., approved by FCC Sept. 24, 1969 (Television Digest, Vol. 9:39).

Represented (sales): TeleRep Inc.

Represented (legal): Covington & Burling.

Represented (engineering): Jules Cohen & Associates, P.C.

Personnel:

John Garwood, Vice President & General Manager.
 Keith Kelly, Vice President, Administration.
 Steve Flanagan, Vice President, Engineering.
 Bill Lamb, General Sales Manager.
 Judy Obernier, Local Sales Manager.



WPLG BPCT-861230KJ Granted 2/27/87 © American Map Corp., No. 14244

Thomas Doerr, News Director.
 Oscar Welch, Program & Promotion Director.
 John Lapinski, Marketing Director.

Rates: On request.

NETWORK BASE HOURLY RATE: \$2625.

City of License: Miami. DMA: Miami-Fort Lauderdale. Rank: 16.

Circulation ©1994 Nielsen. Coverage based on Nielsen study.

	Cable TV Households	Non-cable TV Households	Total TV Households
Station Totals	1,395,220	612,310	2,007,530
Average Weekly Circulation (1994)	812,576	380,772	1,193,206
Average Daily Circulation (1994)			694,061

Florida—Fort Lauderdale

WSCV

Ch. 51

Network Service: Telemundo.

Licensee: Telemundo of Florida Inc., 2340 W. 8th Ave., Hialeah, FL 33010.

Studio: 2340 W. 8th Ave., Hialeah, FL 33010.

Telephone: 305-888-5151. **Fax:** 305-888-9270.

Technical Facilities: Channel No. 51 (692-698 MHz). Authorized power: 5000-kw max. visual, 500-kw max. aural. Antenna: Circularly polarized, 860-ft. above av. terrain, 853-ft. above ground, 860-ft. above sea level.

Latitude	25°	57'	59"
Longitude	80°	12'	33"

Transmitter: 390 N.W. 210th St., Miami.

Satellite Earth Stations: Vertex, 9.0-meter C-band; Vertex, 6.1-meter Ku-band; Harris, Standard Communications receivers.

SNG Mobile Dish: Vertex, 2.6-meter Ku-band.

News Services: AP, CNN.

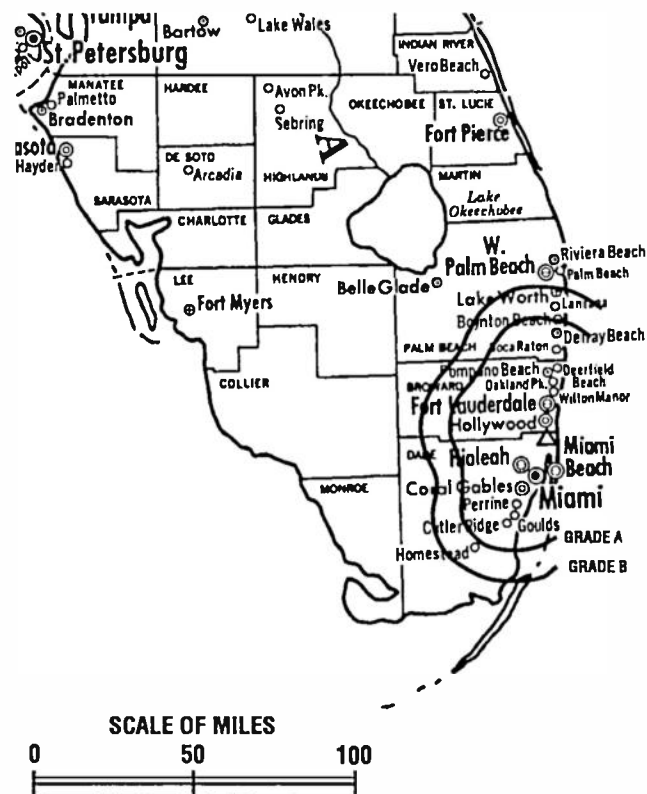
Ownership: Telemundo Group Inc.(Group Owner).

Began Operation: December 6, 1968 as WSMS-TV; left air Aug. 10, 1970. Sale by Gold Coast Telecasting approved by FCC Jan. 12, 1972. Resumed operation Feb. 14, 1972. Sale to Oak Industries by William F. Johns, Alvin Koenig, et al., approved by FCC Feb. 29, 1980. Previous sale by Trustee in Bankruptcy approved by FCC July 14, 1976. Subscription TV authorization granted March 23, 1979. Sale to John Blair & Co. approved by FCC Oct. 9, 1984 (Television Digest, Vol. 24:33). Controlling interest in John Blair & Co. was purchased by Reliance Group & approved by FCC Sept. 18, 1986 (Vol. 26:21-29, 33, 34).

Represented (sales): Telemundo.

Personnel:

Jose C. Cancela, General Manager.
 Mari Vila, General Sales Manager.
 Luis Fernandez, Local Sales Manager.
 Ralph Herrera, National Sales Manager.
 Josie Goytisolo, News Director.
 Cristina Barros, Program Director.



WSCV BMPCT-880601LF Granted 6/8/88 © American Map Corp., No. 14244

Melvin Perez, Business Manager.
 Luis Duarte, Chief Engineer.
 Alan Brydger, Marketing Director.

Highest 30 Sec. Rate: \$1200.

City of License: Fort Lauderdale. DMA: Miami-Fort Lauderdale. Rank: 16.

Circulation ©1994 Nielsen. Coverage based on Nielsen study.

	Cable TV Households	Non-cable TV Households	Total TV Households
Station Totals	1,155,950	545,000	1,700,950
Average Weekly Circulation (1994)	110,929	112,796	223,137
Average Daily Circulation (1994)			138,543

Florida—Miami-Fort Lauderdale

WSVN

Ch. 7

Network Service: Fox.

Licensee: Sunbeam Television Corp., Box 1118, Miami, FL 33138.

Studio: 1401 79th St. Causeway, Miami, FL 33141.

Telephone: 305-751-6692. Fax: 305-757-2266.

Technical Facilities: Channel No. 7 (174-180 MHz). Authorized power: 316-kw visual, 31.6-kw aural. Antenna: 960-ft. above av. terrain, 996-ft. above ground, 1002-ft. above sea level.

Latitude	25°	57'	49"
Longitude	80°	12'	44"

Transmitter: Antenna Farm, North Dade County, FL.

Multichannel TV Sound: Stereo only.

Satellite Earth Stations: Transmit/receive Scientific-Atlanta, 10-meter C-band; Andrew, 7.3-meter Ku & C-band; Microdyne, 3.6-meter Ku & C-band; Microdyne, 5-meter Ku & C-band; Microdyne, Scientific-Atlanta, Standard Communications receivers.

SNG Mobile Dish: Andrew, 3.2-meter Ku-band.

News Services: AP, UPI, CNN.

Ownership: Sunbeam Television Corp. (Group Owner).

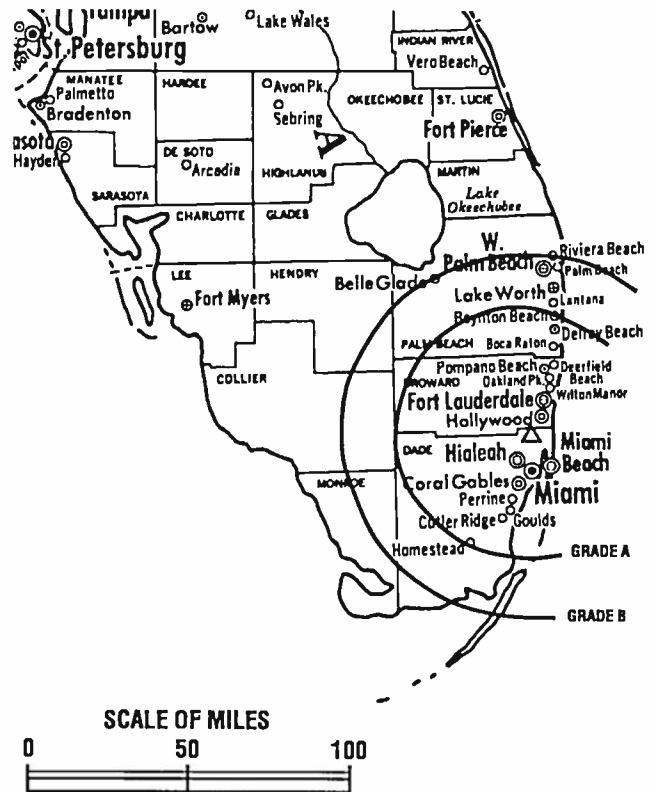
Began Operation: July 29, 1956. On Dec. 5, 1962 the FCC ordered that Biscayne Television Corp. cease operation of WCKT no later than Jan. 4, 1963 and the FCC also approved sale of WCKT plant and film licensing agreements to Sunbeam Television Corp., which was licensed as a new station. Present ownership assumed operation Dec. 19, 1962.

Represented (sales): Harrington, Righter & Parsons Inc.

Represented (legal): Koteen & Naftalin; Mintz, Levin, Cohn, Ferris, Glovsky & Popeo.

Personnel:

Edmund N. Ansin, President.
 Robert W. Leider, Executive Vice President & General Manager.
 Joel Cheatwood, Senior Vice President, News.
 Alice Jacobs, News Director.



WSVN BPCT-4719 Granted 9/14/74 © American Map Corp., No. 14244

Michael Draman, General Sales Manager.
 Dana George, National Sales Manager.
 Bert Medina, Programming & Operations Manager.
 John Bak, Chief Engineer.
 Lily Galdo, Director of Creative Services.
 Dianna Stuver, Business Manager.
 Betty Frazier, Marketing Research.
 Charlie Folds, Director of Community & Public Relations.

Rates: On request.

City of License: Miami. DMA: Miami-Fort Lauderdale. Rank: 16.

Circulation ©1994 Nielsen. Coverage based on Nielsen study.

	Cable TV Households	Non-cable TV Households	Total TV Households
Station Totals	1,434,280	609,820	2,044,100
Average Weekly Circulation (1994)	688,812	367,328	1,056,085
Average Daily Circulation (1994)			539,547

Florida—Miami-Fort Lauderdale

WTVJ

Ch. 4

Network Service: NBC.

Licensee: NBC Subsidiary Inc., 316 N. Miami Ave., Miami, FL 33128.

Studio: 316 N. Miami Ave., Miami, FL 33128.

Telephone: 305-379-4444. Fax: 305-789-4181.

Technical Facilities: Channel No. 4 (66-72 MHz). Authorized power: 100-kw visual, 10-kw aural. Antenna: Circularly polarized, 1041-ft. above av. terrain, 1041-ft. above ground, 1049-ft. above sea level.

Latitude	25°	58'	07"
Longitude	80°	13'	20"

Transmitter: 1255 N.W. 210th St., Miami, FL

Satellite Earth Stations: Vertex, 11-meter Ku-band; Hero, 8-meter; Hero, 7.5-meter C-band; Scientific-Atlanta, 7-meter C-band; Vertex, 6.1-meter Ku-band; Scientific-Atlanta receivers.

News Services: AP, CNN, NBC, Nexus, NIWS, Reuters, Sports News Satellite, UPI.

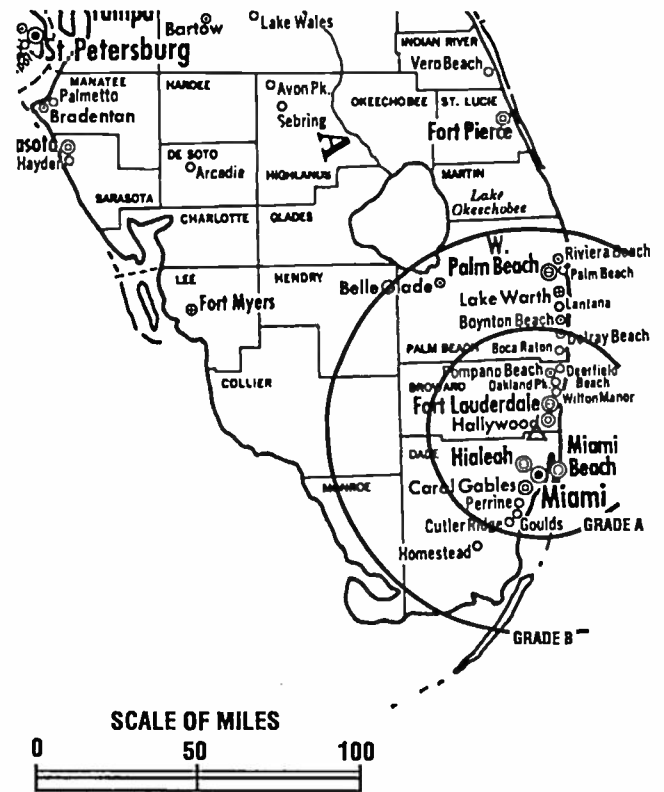
Ownership: National Broadcasting Co. (Group Owner).

Began Operation: March 21, 1949. Sale to KKR Assoc. by Wometco Enterprises Inc. approved by FCC April 11, 1984 (Television Digest, Vol. 23:39, 52). Sale to present owner by KKR approved by FCC Sept. 17, 1987 (Vol. 26:43; 27:3, 11, 14, 18, 22, 37, 38).

Represented (sales): Petry Television Inc.

Personnel:

- Don Browne, President & General Manager.
- Barry Allentuck, Director of Sales.
- Paul Russell, Director of Engineering.
- Deborah Collura, News Director.
- Maritza Kaniewski, Program Administrator.
- Barry Loffler, Promotion Director.
- Alan Thiel, Business Manager.
- Carol Devane, Marketing Director.



WTVJ BPCT-920225KE Granted 9/30/92 © American Map Corp., No. 14244

John Leugering, Production Manager.
Debbie Brooks, Traffic Operations Manager.

Highest 30 Sec. Rate: \$6000.

NETWORK BASE HOURLY RATE: \$2027.

City of License: Miami. DMA: Miami-Fort Lauderdale. Rank: 16.

Circulation ©1994 Nielsen. Coverage based on Nielsen study.

	Cable TV Households	Non-cable TV Households	Total TV Households
Station Totals	1,325,850	574,120	1,899,970
Average Weekly Circulation (1994)	694,598	344,393	1,038,991
Average Daily Circulation (1994)			551,011

Florida—Hollywood

WYHS-TV

Ch. 69

Network Service: Home Shopping Network.

Licensee: SKFL Bcstg. Partnership, 10306 U.S.A. Today Way, Miramar Park of Commerce, Hollywood, FL 33025-3901.

Studio: 10306 USA Today Way, Miramar, FL 33025.

Telephone: 305-435-6900. Fax: 305-435-7406.

Technical Facilities: Channel No. 69 (800-806 MHz). Authorized power: 5000-kw max. visual, 500-kw max. aural. Antenna: 866-ft. above av. terrain, 869-ft. above ground, 866-ft. above sea level.

Latitude	25°	57'	59"
Longitude	80°	12'	33"

Transmitter: 390 N.W. 210th St., North Miami.

Satellite Earth Stations: Comtech, 7.2-meter C-band; Paraclipse, 5-meter C-band; Drake, Pinzone receivers.

Ownership: Silver King Communications Inc. (Group Owner).

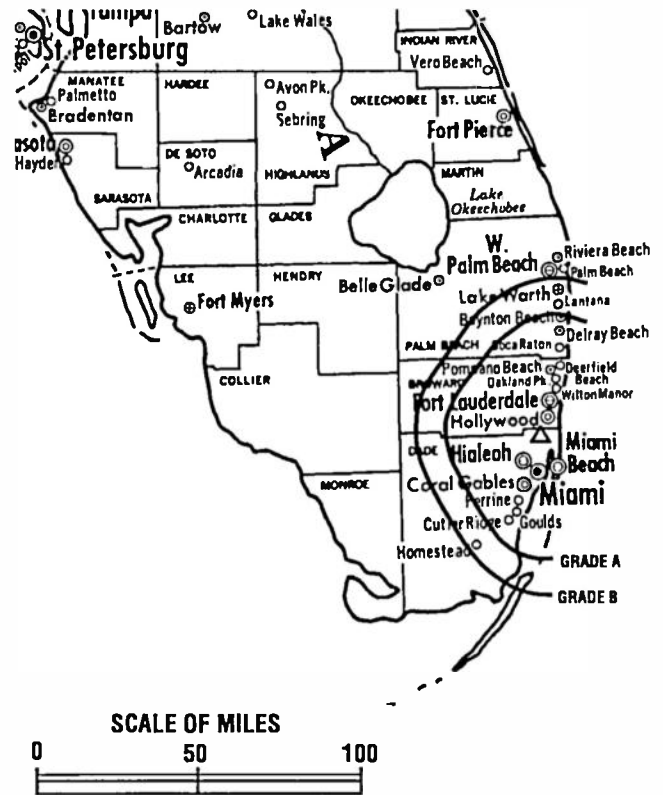
Began Operation: August 10, 1988. Sale to HSN Communications approved by FCC December 1, 1992. Transfer of control to present owner approved by FCC September 30, 1992.

Represented (engineering): John F. X. Browne & Associates P.C.

Personnel:

Eddie L. Whitehead, General Manager.
 Michael Kuszewski, Chief Engineer.
 Lily Guzman de Garcia, Program Director.
 Delma de La Torre, Business Manager.

Rates: On request.



WYHS-TV BMPCT-880829KF Granted 11/30/88 © American Map Corp., No. 14244

City of License: Hollywood. DMA: Miami-Fort Lauderdale. Rank: 16.

Circulation ©1994 Nielsen. Coverage based on Nielsen study.

	Cable TV Households	Non-cable TV Households	Total TV Households
Station Totals	946,290	479,430	1,425,720
Average Weekly Circulation (1994)	5,729	4,574	10,265
Average Daily Circulation (1994)			3,788

Florida—Leesburg-Orlando

WACX

Ch. 55

Network Service: None, independent.

Licensee: Sharp Communications Inc., 4520 Parkbreeze Court, Orlando, FL 32808.

Studio: 4520 Parkbreeze Court, Orlando, FL 32808; 900 North Blvd., Leesburg, FL 34748.

Telephone: 407-298-5555.

Technical Facilities: Channel No. 55 (716-722 MHz). Authorized power: 5000-kw max. visual, 500-kw max. aural. Antenna: 1690-ft. above av. terrain, 1669-ft. above ground, 1749-ft. above sea level.

Latitude 28° 55' 16"
Longitude 81° 19' 09"

Transmitter: 520 Miller Rd., Orange City.

Multichannel TV Sound: Stereo only.

Satellite Earth Stations: Microdyne, 7-meter C-band; Microdyne, 5-meter C-band; RCA, 5-meter Ku-band; Microdyne, RCA receivers.

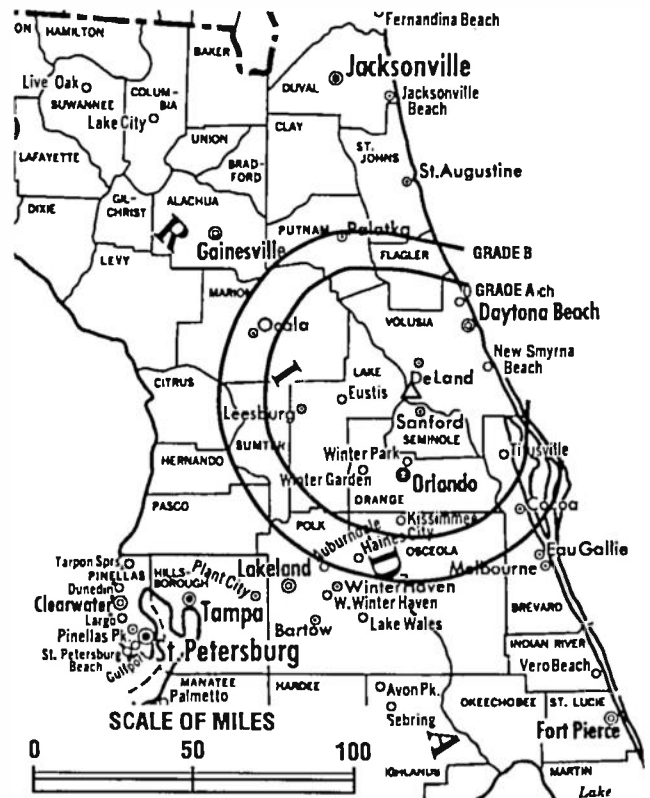
Ownership: Associated Christian Television System Inc.

Began Operation: March 6, 1982.

Represented (legal): Baraff, Koemer, Olender & Hochberg, P.C.

Personnel:

Claud Bowers, President & General Manager.
Clairece Kibler, General Sales Manager.
Angela Courte, Local Sales Manager.
John Wasson, Chief Engineer.
Linda Jarrell, Program & Traffic Director.
Carol Gentry, Office Manager, Leesburg.
Donna Lee, Office Manager, Orlando.



WACX BMPCT-851104KF Granted 12/13/85 © American Map Corp., No. 14244

Highest 3D Sec. Rate: \$100.

City of License: Leesburg. DMA: Orlando-Daytona Beach-Melbourne. Rank: 22.

Circulation ©1994 Nielsen. Coverage based on Nielsen study.

	Cable TV Households	Non-cable TV Households	Total TV Households
Station Totals	903,320	369,090	1,272,410
Average Weekly Circulation (1994)	28,075	18,184	46,017
Average Daily Circulation (1994)			16,056

Florida—Melbourne-Orlando

WBSF

Ch. 43

Network Service: Home Shopping Network.

Licensee: Blackstar Communications Inc., 1818 N St. NW, Washington, DC 20036.

Studio: 4450-L Enterprise Court, Melbourne, FL 32934.

Telephone: 407-254-4343. Fax: 407-242-0863.

Technical Facilities: Channel No. 43 (644-650 MHz). Authorized power: 4200-kw max. visual. Antenna: 969-ft. above av. terrain, 1005-ft. above ground, 1046-ft. above sea level.

Latitude 28° 18' 26"
 Longitude 80° 54' 48"

Transmitter: Deseret Ranches, Star Rte. 1250, Osceola County.

Ownership: Blackstar Communications (Group Owner).

Began Operation: July 5, 1982. Sale to Asbury Park Press Inc. by Southern Bcstg. Corp. approved by FCC Aug. 15, 1985. Sale to present owners approved Feb. 18, 1988 (Television Digest, Vol. 27:49).

Represented (legal): Dow, Lohnes & Albertson.

Personnel:
 Ed Parker, Vice President & General Manager.
 Ron Marshall, Chief Engineer.
 Sylvia Willis, Business Manager.

Rates: On request.

City of License: Melbourne. DMA: Orlando-Daytona Beach-Melbourne. Rank: 22.

Circulation ©1994 Nielsen. Coverage based on Nielsen study.



WBSF BMPCT-820201KF Granted 7/7/82 © American Map Corp., No. 14244

	Cable TV Households	Non-cable TV Households	Total TV Households
Station Totals	643,880	205,600	849,480
Average Weekly Circulation (1994)	6,263	1,094	7,452
Average Daily Circulation (1994)			2,219

Florida—Orlando

WCPX-TV

Ch. 6

Network Service: CBS.

Licensee: First Media L.P. Florida, Box 606000, Orlando, FL 32860.

Studio: 4466 John Young Pkwy., Orlando, FL 32804.

Mailing Address: Box 606000, Orlando, FL 32860.

Telephone: 407-291-6000. Fax: 407-578-1321.

Technical Facilities: Channel No. 6 (82-88 MHz). Authorized power: 100-kw visual, 20-kw aural. Antenna: 1465-ft. above av. terrain, 1608-ft. above ground, 1674-ft. above sea level.

Latitude 28° 36' 08"
Longitude 81° 05' 37"

Transmitter: 4498 TV Tower Rd., 3.5-mi. N of Bithlo.

Satellite Earth Stations: Transmit/receive Scientific-Atlanta, 10-meter C-band; Scientific-Atlanta, 7-meter C-band; Comtech, 5-meter C-band; Scientific-Atlanta, 4.6-meter C-band; Vertex, 4.6-meter Ku-band.

News Service: AP.

Ownership: First Media Corp.

Began Operation: July 1, 1954. Sale to present owner by Rockefeller Group approved by FCC May 30, 1986 (Television Digest, Vol. 26:12). Sale to Rockefeller by the Outlet Co. approved by FCC Nov. 23, 1983 (Vol. 23:19, 22; 24:6). Sale to Outlet by Cherry Bcstg. Co. approved July 17, 1963 by FCC (Vol. 3:15, 29). Sale to Cherry Bcstg. Co. by group headed by Harold P. Danforth approved May 8, 1957.

Represented (sales): Katz American Television.

Represented (legal): Dow, Lohnes & Albertson.

Represented (engineering): Lohnes & Culver.

Personnel:

Mike Schweitzer, President & General Manager.
James E. Posey, General Sales Manager.
Ron Bilek, News Director.
Robert Diehl, Chief Engineer.



WCPX-TV BPCT-4827 Granted 6/9/75

© American Map Corp., No. 14244

Craig Burdick, Creative Services Director.
Vicki Mathews, Business Manager.
Len DePanicis, Production Manager.

Rates: On request.

City of License: Orlando. DMA: Orlando-Daytona Beach-Melbourne. Rank: 22.

Circulation ©1994 Nielsen. Coverage based on Nielsen study.

	Cable TV Households	Non-cable TV Households	Total TV Households
Station Totals	1,557,700	621,360	2,179,060
Average Weekly Circulation (1994)	675,924	226,189	902,709
Average Daily Circulation (1994)			519,824

Florida—Daytona Beach-Orlando

WESH

Ch. 2

Network Service: NBC.

Licensee: WESH Television Inc., 101 S. Hanley Rd., Suite 1250, St. Louis, MO 63105.

Studios: 211 Ridgewood Ave., Daytona Beach, FL 32114; 1021 N. Wymore Rd., Winter Park, FL 32789.

Mailing Address: Box 547697, Orlando, FL 32854.

Telephones: 904-226-2222 (Daytona Beach); 407-645-2222 (Orlando).

Fax: 407-539-7949.

Technical Facilities: Channel No. 2 (54-60 MHz). Authorized power: 100-kw visual, 20-kw aural. Antenna: 1650-ft. above av. terrain, 1670-ft. above ground, 1740-ft. above sea level.

Latitude 28° 56' 17"
Longitude 81° 18' 58"

Transmitter: 1.2-mi. SW of Orange City, FL.

Multichannel TV Sound: Stereo only.

Satellite Earth Station: Transmit/receive Scientific-Atlanta, 7-meter; Harris, M/A-Com, Microdyne, Scientific-Atlanta receivers.

News Services: AP, Conus, NBC, UPI.

Ownership: Pulitzer Publishing Co. (Group Owner).

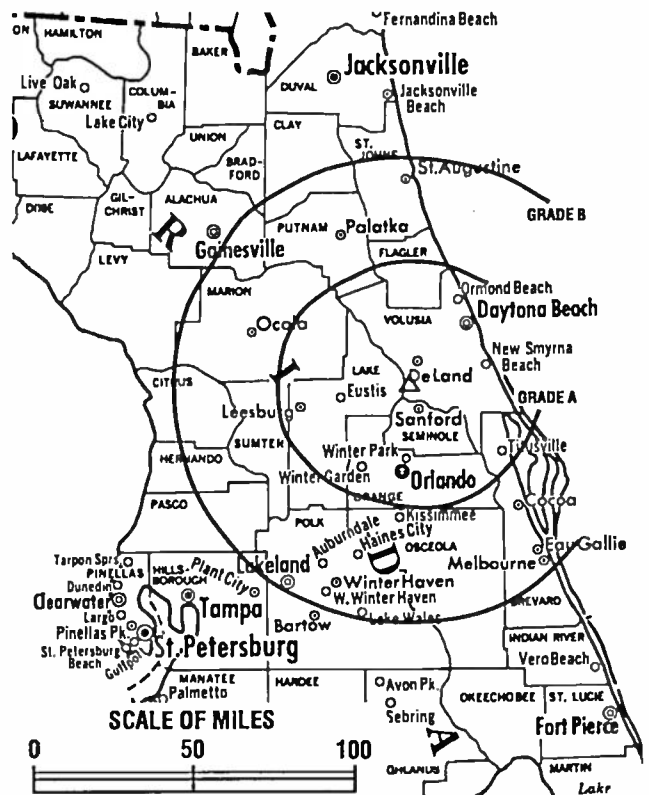
Began Operation: May 29, 1956. Merger of Cowles Bcstg. into H & C Communications approved by FCC Oct. 1984 (Television Digest, Vol. 24:26, 35). Sale to Cowles by John H. Perry interests approved April 20, 1966 (Vol. 5:47). Sale to Pulitzer Publishing granted April 27, 1993 (Vol. 33:8, 14, 23).

Represented (sales): Petry Television Inc.

Represented (legal): Verner, Lipfert, Bernhard, McPherson & Hand.

Personnel:

- Jeffrey H. Lee, Vice President & General Manager.
- Lawrence D. (Nick) Nicholson, General Sales Manager.
- Hollis Boardman, Local Sales Manager.
- Bruce Trotter, National Sales Manager.
- John Demshock, Chief Engineer.
- Russ Kilgore, News Director.
- Kelly Lesperance, Program Director.
- Jess Salafranca, Business Manager.



WESH BPCT-781206LC Granted 2/26/79 © American Map Corp., No. 14244

Paul Sherno, Promotion & Marketing Director.
Richard K. Scharf, Production Manager.

Rates: On request.

City of License: Daytona Beach. OMA: Orlando-Daytona Beach-Melbourne. Rank 22.

Circulation ©1994 Nielsen. Coverage based on Nielsen study.

	Cable TV Households	Non-cable TV Households	Total TV Households
Station Totals	1,605,290	623,140	2,228,430
Average Weekly Circulation (1994)	692,450	230,672	923,463
Average Daily Circulation (1994)			519,565

NEED BROADCAST TV OR CABLE TV DATA FROM THE FACTBOOK ON TAPE OR DISKETTE? NEED CUSTOMIZED REPORTS?

Call Warren Publishing's Market Research & Data Sales Dept. 202-872-9200

Florida—Orlando-Daytona Beach-Melbourne

WFTV

Ch. 9

Network Service: ABC.

Licensee: WFTV Inc., Box 999, Orlando, FL 32802.

Studio: 490 E. South St., Orlando, FL 32801.

Mailing Address: Box 999, Orlando, FL 32802.

Telephone: 407-841-9000. Fax: 407-841-8259.

Technical Facilities: Channel No. 9 (186-192 MHz). Authorized power: 316-kw max. & 191-kw horizontal visual, 31.6-kw max. & 19.1-kw horizontal aural. Antenna: 1570-ft. above av. terrain, 1608-ft. above ground, 1674-ft. above sea level.

Latitude 28° 36' 08"
Longitude 81° 05' 37"

Transmitter: 3.5-mi. N of Bithlo, 20-mi. E of Orlando.

Multichannel TV Sound: Stereo only.

Satellite Earth Stations: Transmit/receive Satcom Technologies, 5.5-meter Ku-band; AFC, 4.5-meter Ku-band; Dalsat, 4.5-meter Ku-band; Andrew, 7-meter C-band; Satcom Technologies, 7-meter; Andrew, 4.5-meter C-band; Avantek, Omni, Satcom Technologies, Standard Communications receivers.

News Services: ABC, AP, SNN, CNN.

Ownership: Cox Enterprises Inc. (Group Owner).

Began Operation: February 1, 1958 by Mid-Florida Inc. Interim operation began April 1, 1969 (Television Digest, Vol. 9:14). Settlement agreement among interim operators approved by FCC June 30, 1981. Sale to SFN Communications approved by FCC May 24, 1984 (Vol. 24:9). FCC approved sale to present owner Aug. 29, 1985 (Vol. 25:23).

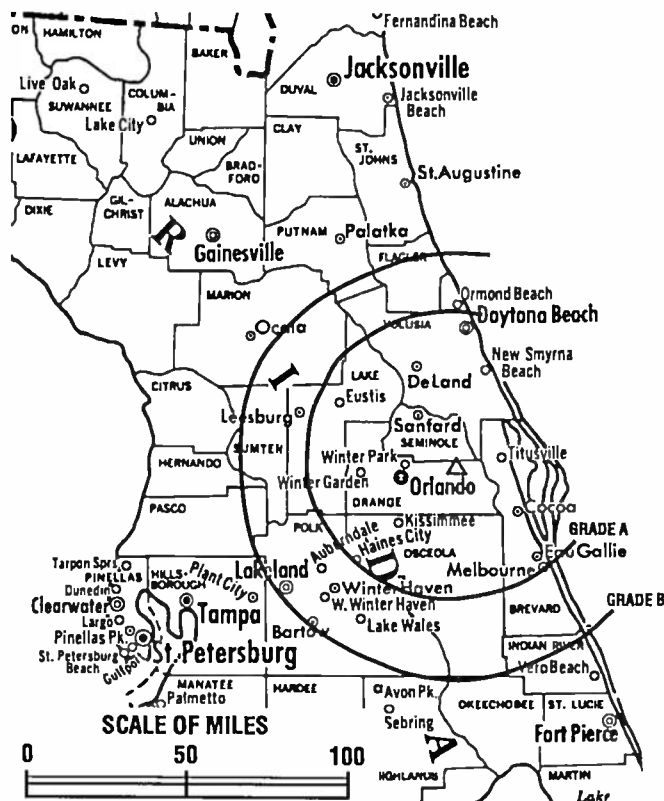
Represented (sales): TeleRep Inc.

Represented (legal): Dow, Lohnes & Albertson.

Represented (engineering): Cohen, Dippell & Everist, P.C.

Personnel:

Merritt Rose, Vice President & General Manager.
Louis Supowitz, General Sales Manager.
Connie Albino, Local & Regional Sales Manager.
Steve Cummings, National Sales Manager.



WFTV BMPCTI-8 Granted 8/8/75

© American Map Corp., No. 14244

Paul D. Warnock, Chief Engineer.
Chris Schmidt, News Director.
Skip Skiffington, Program Director.
Scot Post, Controller.

Highest 30 Sec. Rate: \$6000.

NETWORK BASE HOURLY RATE: \$2000.

City of License: Orlando. DMA: Orlando-Daytona Beach-Melbourne. Rank: 22.

Circulation ©1994 Nielsen. Coverage based on Nielsen study.

	Cable TV Households	Non-cable TV Households	Total TV Households
Station Totals	2,053,700	841,080	2,894,780
Average Weekly Circulation (1994)	733,970	253,861	988,010
Average Daily Circulation (1994)			641,189

Florida—Melbourne

WIRB

Ch. 56

Network Service: None, independent.

Licensee: Treasure Coast Communications Inc., 400 Beach Rd., Suite 245, Vero Beach, FL 32963.

Studio: 6525 Babcock St. SE, Palm Bay, FL 32909.

Mailing Address: Box 501137, Malabar, FL 32950.

Telephone: 407-725-0056. **Fax:** 407-951-2669.

Technical Facilities: Channel No. 56 (722-728 MHz). Authorized power: 2040-kw max. visual, 240-kw max. aural. Antenna: 1003-ft. above av. terrain, 1000-ft. above ground, 1026-ft. above sea level.

Latitude 27° 49' 35"
Longitude 80° 42' 20"

Transmitter: 7.5-mi. WNW of Fellsmere.

Satellite Earth Stations: ADM, 7-meter C-band; 4.5-meter Ku-band; Scientific-Atlanta receivers.

News Services: CNN, UPI.

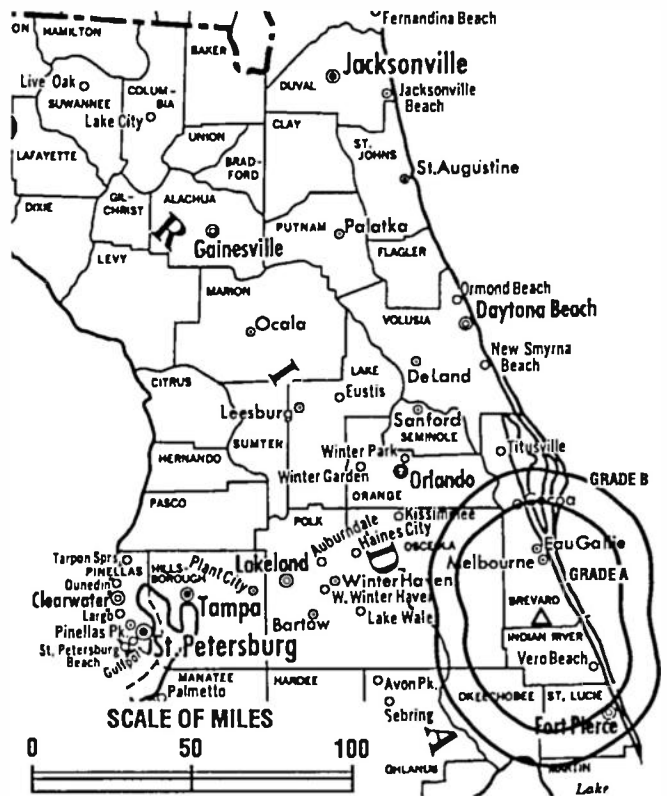
Ownership: Treasure Coast Communications Inc.

Began Operation: May 19, 1986. Sale to present owner approved by FCC April 6, 1992.

Represented (legal): Benito Gaguine.

Personnel:

- Robert J. Rich, President & General Manager.
- Bill Watts, Sales Manager.
- Wayne Fleenor, Program Director.
- Bob Russ, Engineering Director.
- David Waterman, News Director.



WIRB BMPCT-860826KE Granted 11/19/86 © American Map Corp., No. 14244

Bill Lobeau, Production Manager.
John Robinson, Operations.
Kerry Schaub, Traffic Manager.

Highest 30 Sec. Rate: \$150.

City of License: Melbourne. **DMA:** Orlando-Daytona Beach-Melbourne. **Rank:** 22.

Circulation © 1994 Nielsen. Coverage based on Nielsen study.

	Cable TV Households	Non-cable TV Households	Total TV Households
Station Totals	852,010	287,420	1,139,430
Average Weekly Circulation (1994)	60,783	7,631	68,405
Average Daily Circulation (1994)			18,667

Florida—Clermont

WKCF

Ch. 18

Network Service: None, Independent.

Licensee: New Jersey Press Inc., 605 Mattison Ave., Asbury Park, NJ 07710.

Studio: 602 Courtland St., Suite 200, Orlando, FL 32804.

Telephone: 407-645-1818. **Fax:** 407-647-4163.

Technical Facilities: Channel No. 18 (494-500 MHz). Authorized power: 5000-kw max. visual, 500-kw max. aural. Antenna: 1501-ft. above av. terrain, 1467-ft. above ground, 1532-ft. above sea level.

Latitude 28° 34' 51"
Longitude 81° 04' 32"

Transmitter: 20,000 Fort Christmas Rd., Christmas.

Ownership: Press Television Corp.

Began Operation: December 8, 1988.

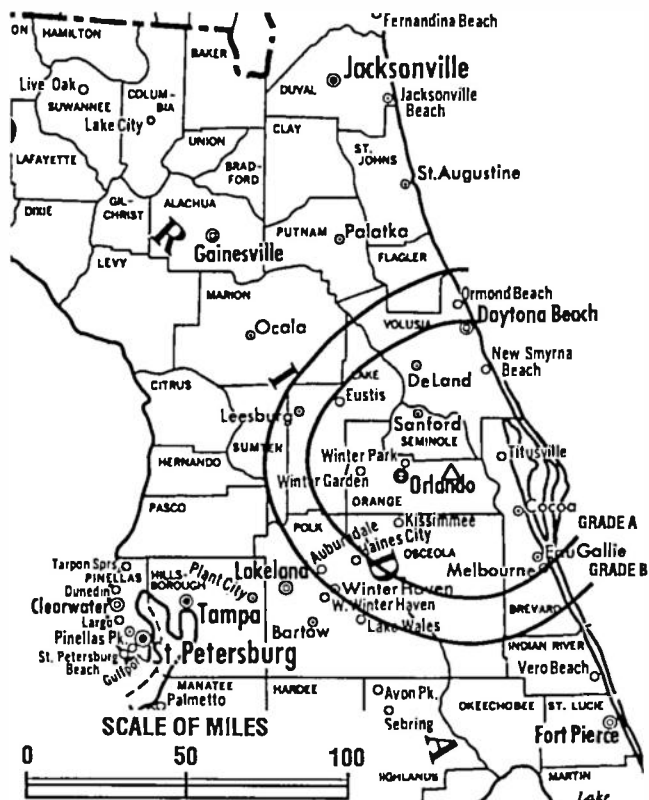
Represented (sales): Blair Television.

Represented (engineering): Mullaney Engineering Inc.

Personnel:

- Mark Lass, Vice President.
- Nellie Ayres, Station Manager.
- Wayne Spracklin, General Sales Manager.
- Joe Conner, Local Sales Manager.
- Gary Hoffman, Local Sales Manager.
- Mark Sonderman, National Sales Manager.
- Susan Culver, Regional Sales Manager.
- Joe Addalia, Chief Engineer.
- David Ward, Program & Promotion Director.
- Cinda Parker, Business Manager.
- Tracy Moore, Public Affairs Director.

Rates: On request.



WKCF BMPCT-900413KH Granted 10/31/90 © American Map Corp., No. 14244

City of License: Clermont-Orlando. **DMA:** Orlando-Daytona Beach-Melbourne. **Rank:** 22.

Circulation ©1994 Nielsen. Coverage based on Nielsen study.

	Cable TV Households	Non-cable TV Households	Total TV Households
Station Totals	1,392,210	593,200	1,985,410
Average Weekly Circulation (1994)	315,951	127,658	443,507
Average Daily Circulation (1994)			168,467

Florida—Orlando

WOFL

Ch. 35

Network Service: Fox.

Licensee: Meredith Corp., 35 Skyline Dr., Lake Mary, FL 32746.

Studio: 35 Skyline Dr., Lake Mary, FL 32746.

Telephone: 407-644-3535. Fax: 407-333-3535.

Technical Facilities: Channel No. 35 (596-602 MHz). Authorized power: 2570-kw max. & 646-kw horizontal visual, 126-kw aural. Antenna: 1470-ft. above av. terrain, 1486-ft. above ground, 1549-ft. above sea level.

Latitude 28° 36' 17"
Longitude 81° 05' 13"

Transmitter: Chuluota-Christmas Rd., 3.7-mi. N of Bithlo.

Multichannel TV Sound: Stereo only.

Satellite Earth Stations: Microdyne, 7-meter C-band; Microdyne, 5-meter C-band; Vertex, 4.6-meter Ku-band; RCA Ku & C-band; Standard Communications, Wegener receivers.

News Service: UPI.

Ownership: Meredith Corp. (Group Owner).

Began Operation: March 31, 1974. Left air Sept. 29, 1976. Sale to Omega Communications approved by FCC June 15, 1979 (Television Digest, Vol. 19:28). Resumed operation Oct. 15, 1979. FCC, April 4, 1983, approved sale of 60% to Meredith Corp., 40% owner.

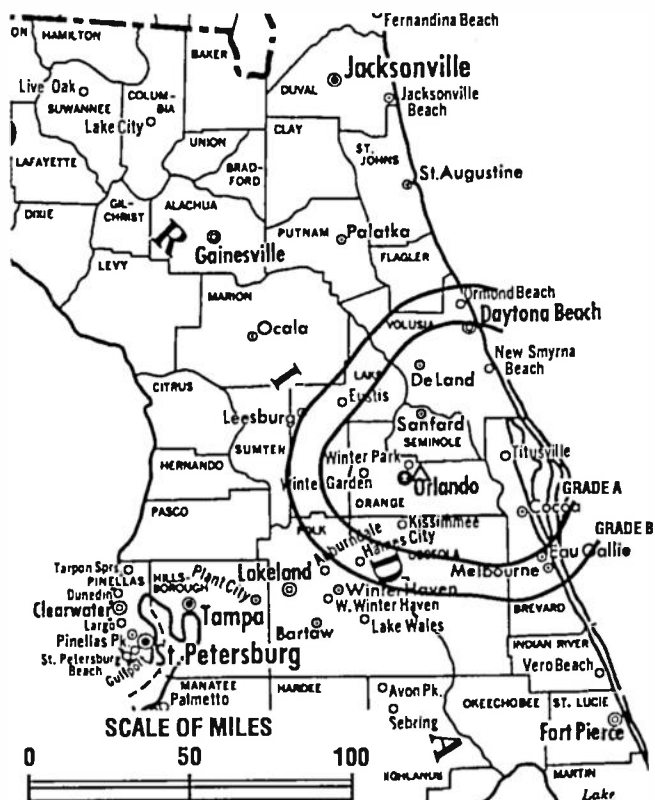
Represented (sales): MMT Sales Inc.

Represented (legal): Haley, Bader & Potts.

Represented (engineering): Hammett & Edison Inc.

Personnel:

Norris Reichel, Vice President & General Manager.
Tom Calato, General Sales Manager.
Lynn Stepanian, Program & Promotion Manager.
Sharon Deluca, Local Sales Manager.



WOFL BNPCT-7516 Granted 3/15/74

© American Map Corp., No. 14244

Shelly Camp, Regional Sales Manager.
Chuck Poduska, Business Manager.
Jim Doyas, Chief Engineer.

Highest 30 Sec. Rate: \$4500.

City of License: Orlando. DMA: Orlando-Daytona Beach-Melbourne. Rank: 22.

Circulation ©1994 Nielsen. Coverage based on Nielsen study.

	Cable TV Households	Non-cable TV Households	Total TV Households
Station Totals	1,142,570	432,190	1,574,760
Average Weekly Circulation (1994)	479,442	143,002	622,520
Average Daily Circulation (1994)			269,117

Florida—Orlando

WRBW

Ch. 65

Network Service: None, independent.

Licensee: Rainbow Bcstg. Co., 151 Crandon Blvd., Apt. 110, Key Biscayne, FL 33149.

Studio: 2000 Universal Studio Plaza, Suite 200, Orlando, FL 32819.

Telephone: 407-248-6500.

Technical Facilities: Channel No. 65 (776-782 MHz). Authorized power: 5000-kw max. visual, 473-kw max. aural. Antenna: 1525-ft. above av. terrain, 1574-ft. above ground, 1639-ft. above sea level.

Latitude	28°	34'	51"
Longitude	81°	04'	32"

Transmitter: Near intersection of State Rtes. 420 & 419 Bithlo.

Ownership: Rainbow Broadcasting Co.

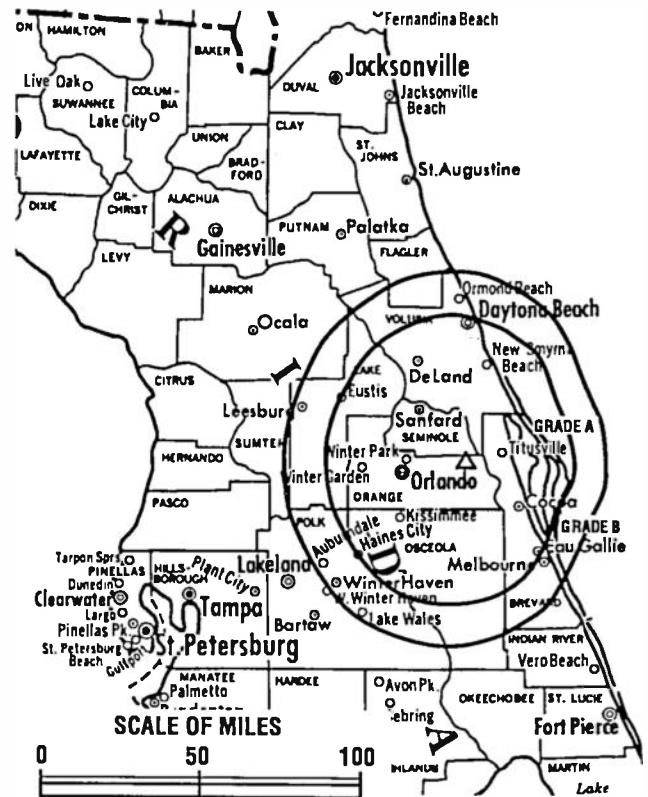
Began Operation: June 6, 1994.

Represented (legal): Renouf & Polivy.

Represented (engineering): Jules Cohen & Associates, P.C.

Personnel:

Joseph Rey, General Manager.
Susan Jaramillo, Program Director.
Mike Portney, Sales Manager.
Jim Lang, Chief Engineer.



WRBW BMPCT-931213KE Granted 6/2/94 © American Map Corp., No. 14244

Rates: On request.

Nielsen Data: Not available.

City of License: Orlando. **DMA:** Orlando-Daytona Beach-Melbourne. **Rank:** 22.

Florida—Cocoa

WTGL-TV

Ch. 52

Network Service: None, independent.

Licensee: Good Life Broadcasting Inc., 653 W. Michigan St., Orlando, FL 32503.

Studio: 653 W. Michigan St., Orlando, FL 32503.

Mailing Address: Box 1852, Cocoa, FL 32922-1852.

Telephone: 407-423-5200. Fax: 407-422-0120.

Technical Facilities: Channel No. 52 (698-704 MHz). Authorized power: 4720-kw max. visual, 472-kw max. aural. Antenna: 934-ft. above av. terrain, 1005-ft. above ground, 1049-ft. above sea level.

Latitude 28° 18' 26"
Longitude 80° 54' 48"

Transmitter: Deseret Ranches, Star Rte. 1250, Melbourne.

Satellite Earth Stations: Comtech, 5-meter C-band; Harris, 3.5-meter C-band; M/A-Com receivers.

Ownership: Christian Television Network.

Began Operation: August 16, 1982.

Represented (legal): Gammon & Grange.

Represented (engineering): Serge Bergen.

Personnel:

Ken Mikesell, General Manager.
Cardin A. Hesselton, National Sales Manager & Program Director.
Keith Roberts, Chief Engineer.
Lisa Pereira, Promotion Director.
Neville Chankersingh, Chief Financial Officer.



WTGL-TV BNPCT-820415KG Granted 7/27/82 © American Map Corp., No. 14244

Highest 30 Sec. Rate: \$100.

City of License: Cocoa. DMA: Orlando-Daytona Beach-Melbourne. Rank: 22.

Circulation ©1994 Nielsen. Coverage based on Nielsen study.

	Cable TV Households	Non-cable TV Households	Total TV Households
Station Totals	774,820	283,530	1,058,350
Average Weekly Circulation (1994)	21,008	7,875	28,686
Average Daily Circulation (1994)			9,154

Florida—Panama City

WJHG-TV

Ch. 7

Network Service: NBC.

Licensee: WJHG-TV Inc., Box 2349, Panama City, FL 32402.

Studio: 8195 Front Beach Rd., Panama City Beach, FL 32407.

Telephone: 904-234-2125. Fax: 904-233-6647.

Technical Facilities: Channel No. 7 (174-180 MHz). Authorized power: 316-kw visual, 34-kw aural. Antenna: 870-ft. above av. terrain, 887-ft. above ground, 1026-ft. above sea level.

Latitude 30° 26' 00"
Longitude 85° 24' 51"

Transmitter: 4-mi. NNE of Youngstown, FL.

Satellite Earth Stations: 4 in operation; Harris, Pinzone receivers.

News Services: AP, Conus.

Ownership: Gray Communications Systems Inc. (Group Owner).

Began Operation: December 1, 1953. Sale to present owner by Mel Wheeler approved June 29, 1960 by FCC (Television Digest, Vol. 16:19, 21, 28). Transfer of 96% from J. D. Manly to Mel Wheeler approved Nov. 20, 1957 (Vol. 13:43, 47).

Represented (sales): Katz Continental Television.


Represented (legal): Sidley & Austin.

Personnel:

Jerry Smithwick, President & General Manager.
Mike Voznick, General Sales Manager.
Joe Moore, News Director.
Marg Shepherd, Program Director.
Jack Crusan, Production Manager.
Wade Thomaston, Chief Engineer.



SCALE OF MILES



WJHG-TV BPCT-3267 Granted 12/31/63 © American Map Corp., No. 14244

Rates: On request.

City of License: Panama City. DMA: Panama City. Rank: 161.

Circulation ©1994 Nielsen. Coverage based on Nielsen study.

	Cable TV Households	Non-cable TV Households	Total TV Households
Station Totals	300,120	141,800	441,920
Average Weekly Circulation (1994)	116,093	46,030	168,894
Average Daily Circulation (1994)			91,019

Florida—Panama City

WMBB

Ch. 13

Network Service: ABC.

Licensee: Spartan Radiocasting Co., Box 1717, Spartanburg, SC 29304.

Studio: 613 Harrison Ave., Panama City, FL 32401.

Mailing Address: Box 1340, Panama City, FL 32402.

Telephone: 904-769-2313. **Fax:** 904-769-8231.

Technical Facilities: Channel No. 13 (210-216 MHz). Authorized power: 316-kw visual, 31.6-kw aural. Antenna: 1434-ft. above av. terrain, 1430-ft. above ground, 1516-ft. above sea level.

Latitude 30° 21' 09"
Longitude 85° 23' 26"

Transmitter: 1-mi. ENE of Scotts Ferry & McGill Rds., 3-mi. ESE of Youngstown.

Satellite Earth Stations: Andrew, 7.3-meter; Andrew, 4.5-meter; Andrew, Avantek, Scientific-Atlanta receivers.

News Services: ABC, AP, Florida News Network, NIWS.

Ownership: Spartan Radiocasting Inc. (Group Owner).

Began Operation: October 4, 1973. Sale to present owner by Buford Television approved by FCC March 21, 1990. Sale to Buford by Octagon Bcstg. Co. approved by FCC Dec. 5, 1986 (Television Digest, Vol. 26:42). Previous sale by Denver Brannen estate, Luther Edwin Thomas, et al., approved Feb. 28, 1977 (Vol. 16:52).

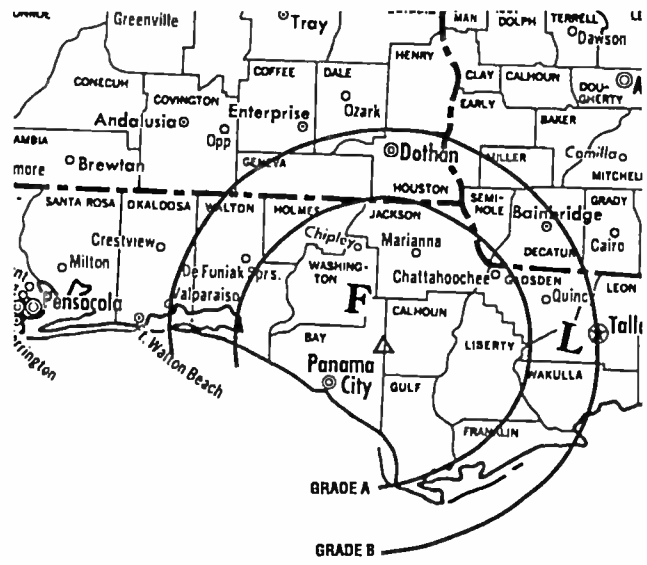
Represented (sales): Blair Television.

Represented (legal): Covington & Burling.

Represented (engineering): Jules Cohen & Associates, P.C.

Personnel:

- Hugh V. Roche, General Manager.
- Bill Byrd, General Sales Manager.
- Larche Hardy, News Director.
- Patti Clements, Program Director.
- Wendell Nelson, Chief Engineer.
- Teri Bastford, Promotions.



WMBB BPCT-900129KH Granted 3/14/90 © American Map Corp., No. 14244

Joree Hamm, Business Manager.
Steve Cook, Production Manager.

Highest 30 Sec. Rate: \$300.

NETWORK BASE HOURLY RATE: \$425.

City of License: Panama City. DMA: Panama City. Rank: 161.

Circulation ©1994 Nielsen, Coverage based on Nielsen study.

	Cable TV Households	Non-cable TV Households	Total TV Households
Station Totals	288,720	141,850	430,570
Average Weekly Circulation (1994)	62,067	42,410	111,134
Average Daily Circulation (1994)			61,478

Some 23,705 key industry people can see your message when you advertise in the... **SEE**

Television & Cable Factbook

Florida—Panama City

WPGX

Ch. 28

Network Service: Fox.

Licensee: Ashling Broadcast Group Inc., Box 16028, Panama City, FL 32406.

Studio: 28 Corporate Park, 700 W. 23rd St., Panama City, FL 32405.

Telephone: 904-784-0028. Fax: 904-784-1773.

Technical Facilities: Channel No. 28 (554-560 MHz). Authorized power: 1250-kw max. visual. Antenna: 749-ft. above av. terrain, 726-ft. above ground, 551-ft. above sea level.

Latitude	30°	23'	42"
Longitude	85°	32'	02"

Transmitter: 400-ft. W of Florida SR 2301, 0.25-mi. N of intersection with Hwy. 388.

Satellite Earth Stations: 5-meter C-band; 4.7-meter Ku-band; 4-meter C-band.

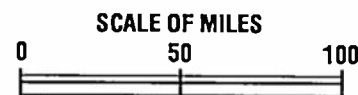
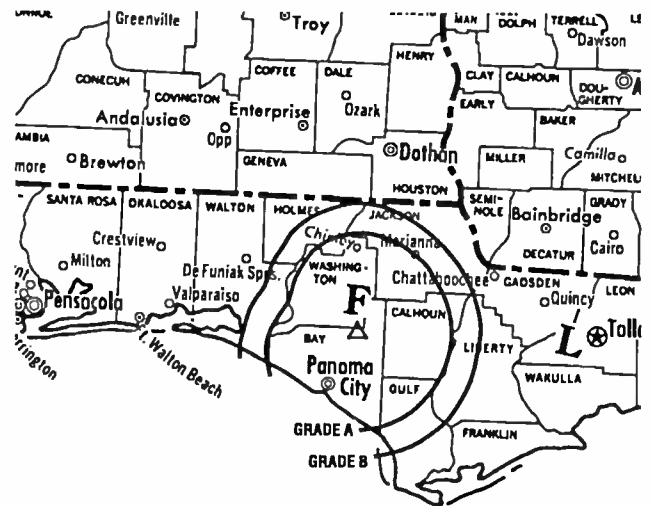
Ownership: Ashling Broadcast Group Inc.

Began Operation: May 20, 1988. Sale to present owners by Family Group Ltd. approved by FCC March 6, 1990.

Represented (sales): Seltel Inc.

Personnel:

- Mike Harding, Vice President & General Manager.
- Shawn O'Rourke, General Sales Manager.
- Sandle Moore, Program Director.
- Chris Beason, Promotion Director.
- Jack Smith, Director of Engineering.
- Dee Gray, Business Manager.



WPGX BMPCT-890905KF Granted 9/29/89 © American Map Corp., No. 14244

Rates: On request.

City of License: Panama City. DMA: Panama City. Rank: 161.

Circulation ©1994 Nielsen. Coverage based on Nielsen study.

	Cable TV Households	Non-cable TV Households	Total TV Households
Station Totals	215,980	105,530	321,510
Average Weekly Circulation (1994)	34,823	16,000	53,516
Average Daily Circulation (1994)			24,277

Florida—Pensacola-Mobile, Alabama

WEAR-TV

Ch. 3

Network Service: ABC.

Licensee: Heritage Media Corp., Box 12278, Pensacola, FL 32581.

Studio: U.S. Hwy. 90 W of Pensacola, Mobile, AL.

Mailing Address: Box 12278, Pensacola, FL 32581.

Telephones: 904-456-3333 (Pensacola); 205-343-3331 (Mobile).

Fax: 904-455-0159.

Technical Facilities: Channel No. 3 (60-66 MHz). Authorized power: 100-kw visual, 14.8-kw aural. Antenna: 1220-ft. above av. terrain, 1284-ft. above ground, 1394-ft. above sea level.

Latitude	30°	37'	38"
Longitude	87°	37'	31"

Transmitter: Robertsdale, AL.

Satellite Earth Stations: Andrew, 7.5-meter C-band; Harris, 6-meter C-band; Andrew, 5-meter C-band; Paracclipse, 5-meter Ku & C-band; Harris, 4-meter Ku-band.

SNG Mobile Dish: BMS C-band.

News Services: ABC, AP.

Ownership: Heritage Media Corp. (Group Owner).

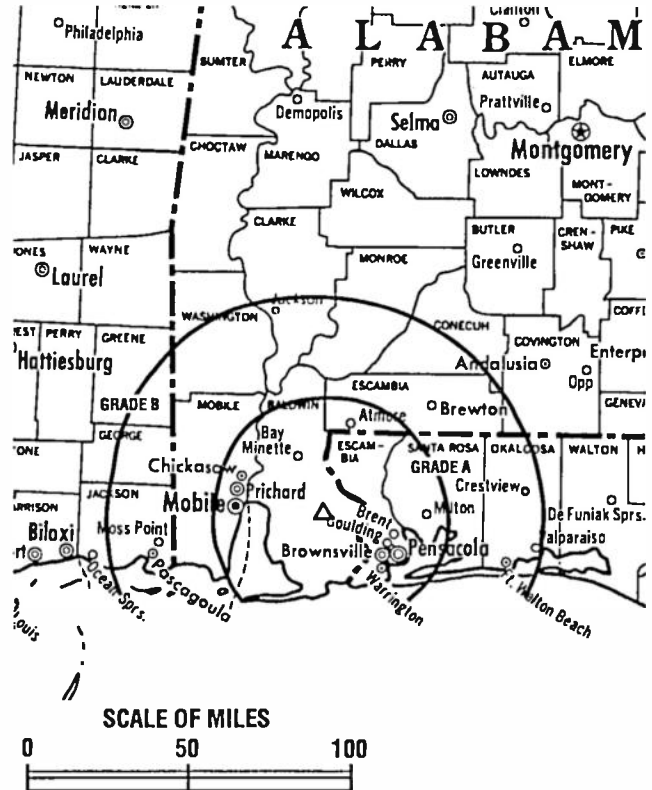
Began Operation: January 13, 1954. Sale to present owner by Rollins Communications approved by FCC Sept. 19, 1986. Sale to Rollins Communications by Charles W. Smith, Mel Wheeler and associates approved May 6, 1959 (Television Digest, Vol. 15:14, 19).

Represented (sales): Petry Television Inc.

Represented (legal): Sidley & Austin.

Personnel:

Carl Leahy, President & General Manager.
 Rusty Hoyle, General Sales Manager.
 Julie Nelson, Regional Sales Manager.
 Beth Worsham, Local Sales Manager (Mobile).
 Randy Blake, Local Sales Manager (Pensacola).
 Nonia Furgye, National Sales Manager.



WEAR-TV BMPCT-5313 Granted 7/22/59 © American Map Corp., No. 14244

Dave Brown, Chief Engineer.
 S. Peter Neumann, News Director.
 Kathy Dunagan, Promotion Director.
 J. Landon Smith, Operations Manager.
 Sue Straughn, Public Service Director.

Rates: On request.

City of License: Pensacola. DMA: Mobile-Pensacola. Rank: 61.

Circulation ©1994 Nielsen. Coverage based on Nielsen study.

	Cable TV Households	Non-cable TV Households	Total TV Households
Station Totals	483,320	235,710	719,030
Average Weekly Circulation (1994)	243,257	105,335	360,366
Average Daily Circulation (1994)			210,098

Florida—Fort Walton Beach

WFGX

Ch. 35

Network Service: None, independent.

Licensee: Television Fit for Life Inc., 3122 E. Colonial Dr., Orlando, FL 32803.

Studio: 105 Beach Dr., Suite B-1, Fort Walton Beach, FL 32548.

Telephone: 904-863-3235.

Technical Facilities: Channel No. 35 (596-602 MHz). Authorized power: 826.08-kw visual, 99.13-kw aural. Antenna: 197-ft. above av. terrain, 250-ft. above ground, 262-ft. above sea level.

Latitude	30°	26'	36"
Longitude	86°	35'	56"

Requests CP for change to 616.59-kw max. visual, 212-ft. above av. terrain, 241-ft. above ground, 254-ft. above sea level, transmitter to 105 Beach Dr. BPCT-901113KH.

Transmitter: Off Race Track Rd., Fort Walton Beach.

Ownership: Carl Scarlata Jr.

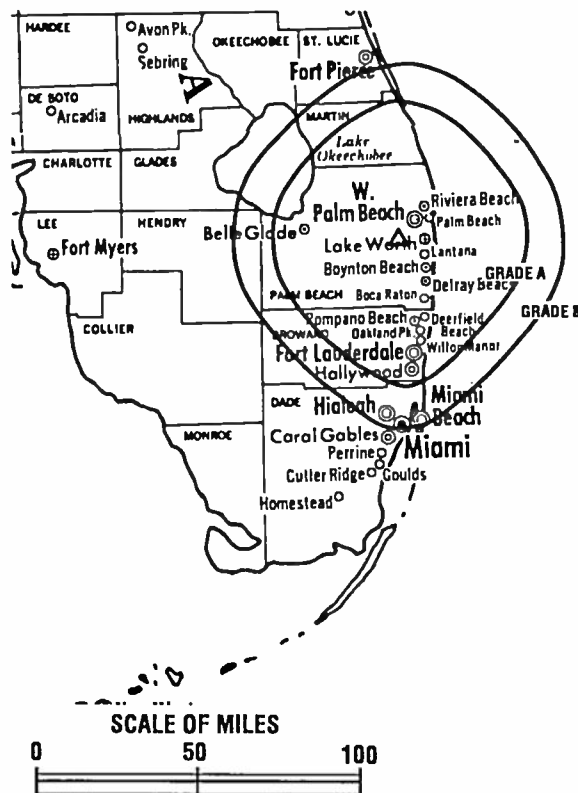
Began Operation: April 7, 1987. Sale by Bowers Network Inc. to Television Fit For Life granted March 8, 1994.

Personnel:
Bob McHale, General Manager.

Rates: On request.

City of License: Fort Walton Beach. DMA: Mobile-Pensacola. Rank: 61.

Circulation ©1994 Nielsen. Coverage based on Nielsen study.



WFGX BMPCT-870608KO Granted 7/29/88 © American Map Corp., No. 14244

	Cable TV Households	Non-cable TV Households	Total TV Households
Station Totals	152,420	39,150	191,570
Average Weekly Circulation (1994)	3,034	49	3,079
Average Daily Circulation (1994)			737

Florida—Pensacola

WHBR

Ch. 33

Network Service: None, independent.

Licensee: Christian TV Corp. of Pensacola/Mobile Inc., Box 2633, Pensacola, FL 32513.

Studio: 22080 County Rd. 64, Robertsdale, AL 36567.

Telephone: 205-964-7033.

Technical Facilities: Channel No. 33 (584-590 MHz). Authorized power: 3500-kw max. visual, 300-kw max. aural. Antenna: 1365-ft. above av. terrain, 1330-ft. above ground, 1472-ft. above sea level.

Latitude 30° 37' 35"
Longitude 87° 38' 50"

Transmitter: 22080 County Rd. 64, Robertsdale, AL

Satellite Earth Station: RCA, 10-meter Ku-band.

Ownership: Christian Television Network (Group Owner).

Began Operation: January 26, 1986.

Represented (legal): Gammon & Grange.

Represented (engineering): Cohen, Dippell & Everist, P.C.

Personnel:

Robert R. D'Andrea, General Manager.
Cardin A. Hesselton, General Sales & Program Manager.
William Cobert, Chief Engineer.
David Mayo, Office Manager.

Highest 30 Sec. Rate: \$90.



WHBR BMPCT-881031KE Granted 4/28/89 © American Map Corp., No. 14244

City of License: Pensacola. DMA: Mobile-Pensacola. Rank: 61.

Circulation ©1994 Nielsen. Coverage based on Nielsen study.

	Cable TV Households	Non-cable TV Households	Total TV Households
Station Totals	299,600	114,020	413,620
Average Weekly Circulation (1994)	9,588	4,814	14,447
Average Daily Circulation (1994)			3,576

Florida—Pensacola

WJTC

Ch. 44

Network Service: None, independent.

Licensee: Mercury Bcstg. Co. Inc., 115 E. Travis, No. 1427, San Antonio, TX 78205.

Studio: 661 Azalea Rd., Mobile, AL 36609.

Telephone: 205-602-1544. Fax: 205-602-1547.

Technical Facilities: Channel No. 44 (650-656 MHz). Authorized power: 3310-kw max. visual, 331-kw max. aural. Antenna: 1500-ft. above av. terrain, 1489-ft. above ground, 1622-ft. above sea level.

Latitude 30° 35' 18"
Longitude 87° 33' 16"

Transmitter: Hwy. 87, 0.9-mi. S of Hwy. 10, Elsanor, AL.

Satellite Earth Stations: Comtech, 7-meter C-band; Comtech, 5-meter C-band; RCA, 3.5-meter Ku-band; Pinzone, RCA receivers.

Ownership: Mercury Broadcasting Co. Inc. (Group Owner).

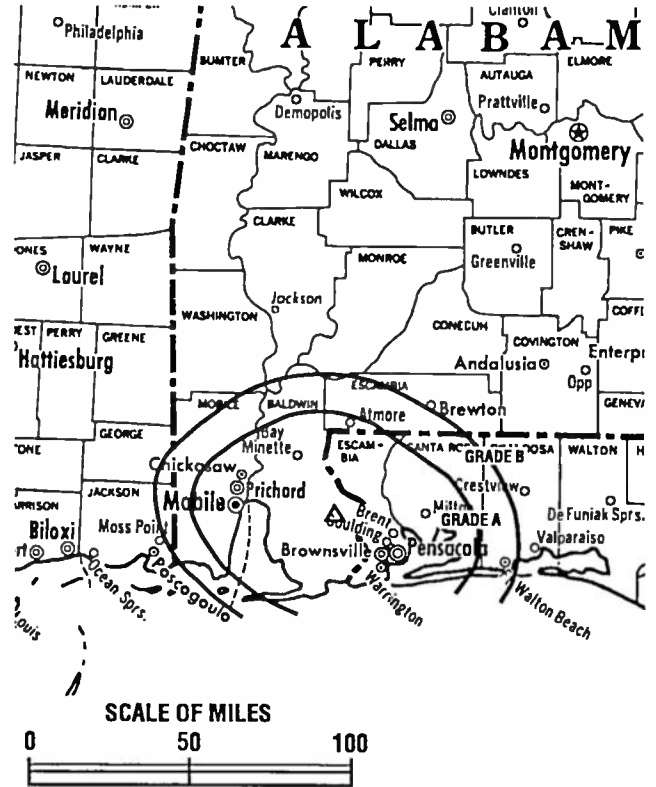
Began Operation: December 24, 1984. Sale to present owner approved by FCC March 30, 1992 (Television Digest, Vol. 32:24). Sale to Channel 44 Ltd. by Camex TV Inc. approved by FCC Nov. 7, 1988.

Represented (sales): Seltel Inc.

Personnel:

- David Herbstreith, General Manager.
- Bill Parks, National Sales Manager.
- Joe Curlette, Regional Sales Manager.
- Brian Coombs, Chief Engineer.
- Sara Makeland, Promotion Director.

Highest 30 Sec. Rate: \$75.



WJTC BMPCT-841018KJ Granted 11/9/84 © American Map Corp., No. 14244

City of License: Pensacola. DMA: Mobile-Pensacola. Rank: 61.

Circulation ©1994 Nielsen. Coverage based on Nielsen study.

	Cable TV Households	Non-cable TV Households	Total TV Households
Station Totals	317,170	134,020	451,190
Average Weekly Circulation (1994)	81,314	35,987	117,581
Average Daily Circulation (1994)			37,960

Florida—Venice-Sarasota

WBSV-TV

Ch. 62

Network Service: None, Independent.

Licensee: DeSoto Bcstg. Inc., 2065 Cantu Court, Sarasota, FL 34232.

Studio: 2065 Cantu Court, Sarasota, FL 34232.

Telephone: 813-379-0062. Fax: 813-378-9224.

Technical Facilities: Channel No. 62 (758-764 MHz). Authorized power: 4680-kw max. & 468-kw horizontal visual, 4184-kw max. & 418-kw horizontal aural. Antenna: 548-ft. above av. terrain, 545-ft. above ground, 558-ft. above sea level.

Latitude 27° 06' 01"
Longitude 82° 22' 18"

Transmitter: 112 Green Cove Rd., Venice.

Multichannel TV Sound: Stereo only.

Satellite Earth Station: Comtech, 5-meter Ku & C-band; Sony receivers.

News Service: AP.

Ownership: DeSoto Broadcasting Inc.

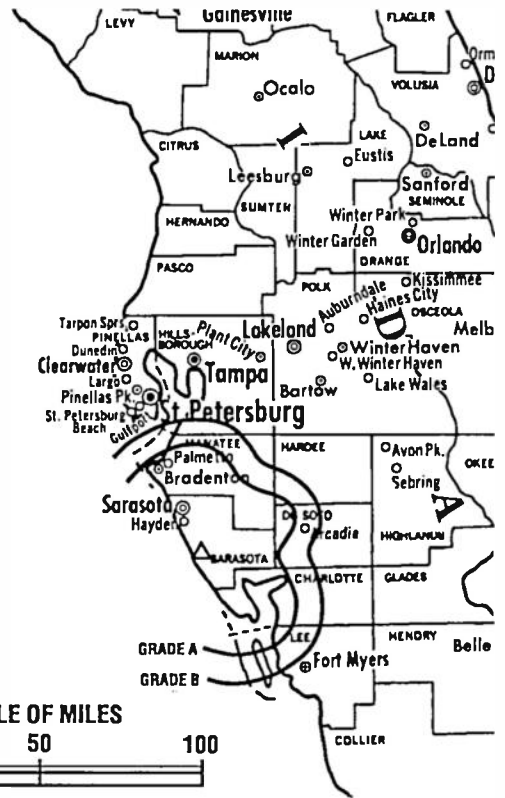
Began Operation: May 3, 1991.

Represented (sales): Adam Young Inc.

Represented (legal): Pepper & Corazzini.

Personnel:

Danford L. Sawyer Jr., President & General Manager.
Jim O'Neill, General Sales Manager & Marketing Director.
Lee Nolan, News Director.
Tom Wilson, Program & Promotion Director.
Ruthanne Sawyer, Business Manager.
Jack Dillon, Chief Engineer.
Ric Boyden, Production Manager.



WBSV-TV BMPCT-900329KH Granted 5/18/90 © American Map Corp., No. 14244

Highest 30 Sec. Rate: \$250.

City of License: Venice. DMA: Tampa-St. Petersburg-Sarasota. Rank: 15.

Circulation ©1994 Nielsen. Coverage based on Nielsen study.

	Cable TV Households	Non-cable TV Households	Total TV Households
Station Totals	361,880	117,530	479,410
Average Weekly Circulation (1994)	65,628	23,058	88,686
Average Daily Circulation (1994)			28,366

Florida—Sarasota-Bradenton

WWSB

Ch. 40

Network Service: ABC.

Licensee: Southern Broadcast Corp. of Sarasota, Box 21239, Sarasota, FL 34276.

Studio: 5725 Lawton Dr., Sarasota, FL 34233.

Telephone: 813-923-8840. Fax: 813-924-3971.

Technical Facilities: Channel No. 40 (626-632 MHz). Authorized power: 2871-kw visual, 287.1-kw aural. Antenna: 771-ft. above av. terrain, 814-ft. above ground, 849-ft. above sea level.

Latitude 27° 33' 27"
Longitude 82° 21' 59"

Transmitter: 4.2-mi. ESE of Parrish, FL.

Multichannel TV Sound: Separate audio program.

Satellite Earth Stations: Andrew, 7.2-meter C-band; Microdyne, 7-meter C-band; Vertex, 6.1-meter Ku-band; Andrew, 4.5-meter C-band; Scientific-Atlanta, 4.5-meter C-band; Andrew, Microdyne, RCA, Scientific-Atlanta receivers.

News Services: AP, Florida News Network.

Ownership: Southern Broadcast Corp. of Sarasota.

Began Operation: October 23, 1971. Sale to present owners by Robert R. Nelson, et al., approved by FCC Nov. 13, 1985.

Represented (sales): Seltel Inc.

Represented (legal): Leibowitz & Spencer.

Represented (engineering): A. D. Ring, P.C.

Personnel:

Stanley Crumley, President & General Manager.
Glen C. Eklund, Executive Vice President, Operations.
Vann Smith, Local Sales Manager.
Kim Urbuteit, National Sales Manager.
Dave Collins, News Director.



WWSB BMPCT-7255 Granted 4/14/71

© American Map Corp., No. 14244

Mike Burnham, Chief Engineer.
William Giles, Controller.

Highest 30 Sec. Rate: \$1200.

NETWORK BASE HOURLY RATE: \$300.

City of License: Sarasota. DMA: Tampa-St. Petersburg-Sarasota. Rank: 15.

Circulation ©1994 Nielsen. Coverage based on Nielsen study.

	Cable TV Households	Non-cable TV Households	Total TV Households
Station Totals	1,042,500	466,830	1,509,330
Average Weekly Circulation (1994)	179,890	50,758	234,233
Average Daily Circulation (1994)			119,065

Florida—Tallahassee-Thomasville, Georgia

WCTV

Ch. 6

Network Service: CBS.

Licensee: John H. Phipps Inc., Box 3048, Tallahassee, FL 32315.

Studio: County Road 12, Tallahassee, FL 32312.

Mailing Address: Box 3048, Tallahassee, FL 32315.

Telephone: 904-893-6666. Fax: 904-893-5193.

Technical Facilities: Channel No. 6 (82-88 MHz). Authorized power: 97.5-kw visual, 19.5-kw aural. Antenna: 2031-ft. above av. terrain, 1966-ft. above ground, 2188-ft. above sea level.

Latitude 30° 40' 13"
Longitude 83° 56' 26"

Transmitter: Roddenberry Rd., 3.5-mi. SE of Metcalf.

Satellite Earth Stations: Transmit/receive Scientific-Atlanta, 10-meter; Scientific-Atlanta, 7-meter; Scientific-Atlanta, 4.6-meter; DX Engineering, Scientific-Atlanta receivers.

News Service: AP.

Ownership: John H. Phipps Inc.

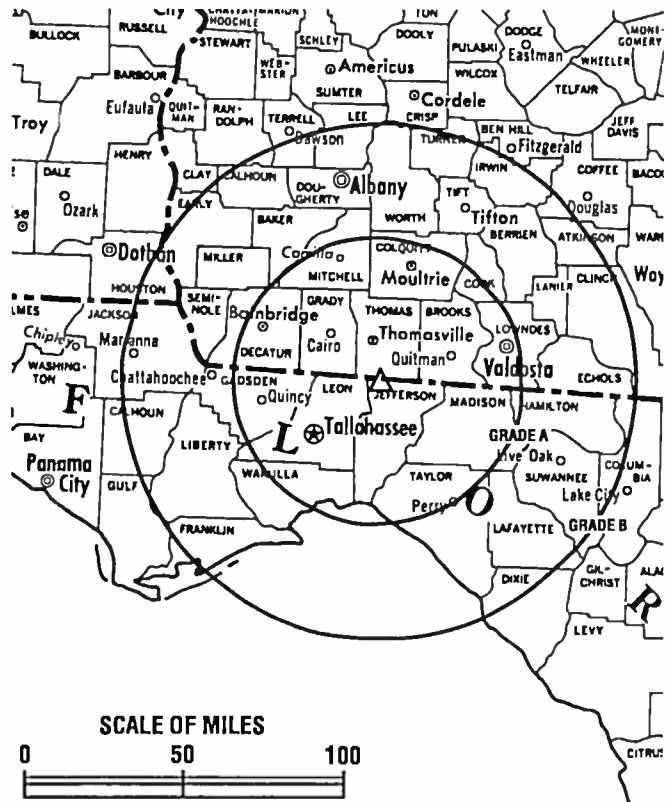
Began Operation: September 15, 1955.

Represented (sales): Petry Television Inc.

Represented (legal): Wiley, Rein & Fielding.

Personnel:

Dennis Boyle, President.
David Olmsted, Vice President & General Manager.
Melvin Blank, Operations Manager.
Skip Painton, Sales & Marketing Director.
Mike Smith, News Director.
Elliott Toole, Promotion Director.



WCTV BPCT-860103KE Granted 4/29/86 © American Map Corp., No. 14244

William Lane, Business Manager.
Bob Morgan, Chief Engineer.

Highest 30 Sec. Rate: \$950.

City of License: Thomasville, GA. DMA: Tallahassee-Thomasville. Rank: 116.

Circulation ©1994 Nielsen. Coverage based on Nielsen study.

	Cable TV Households	Non-cable TV Households	Total TV Households
Station Totals	510,300	276,640	786,940
Average Weekly Circulation (1994)	161,008	106,912	276,246
Average Daily Circulation (1994)			180,445

Florida—Tallahassee

WTWC

Ch. 40

Network Service: NBC.

Licensee: Thomas M. Duddy, Receiver, 101 S. 5th St., No. 1920, Louisville, KY 40202.

Studio: 8440 Deerlake Rd., Tallahassee, FL 32312.

Telephones: 904-893-4140; 904-893-6974.

Technical Facilities: Channel No. 40 (626-632 MHz). Authorized power: 3160-kw max. visual. Antenna: 879-ft. above av. terrain, 793-ft. above ground, 1020-ft. above sea level.

Latitude 30° 35' 11"
Longitude 84° 14' 11"

Transmitter: 2-mi. NW of Bradfordville.

Satellite Earth Stations: Harris, 8.3-meter Ku-band; Microdyne, 7-meter C-band; Prosat, 3-meter C-band; Harris, Microdyne receivers.

News Service: AP.

Ownership: Thomas M. Duddy, Receiver.

Began Operation: April 21, 1983. Assignment of license from Holt-Robinson Television to Thomas M. Duddy, Receiver granted by FCC May 21, 1993.

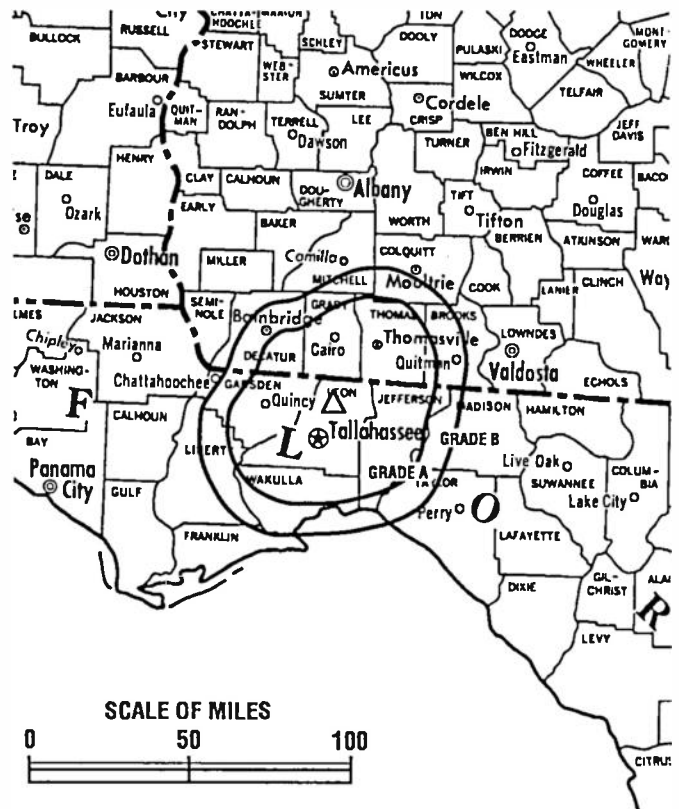
Represented (sales): Katz Continental Television; Canadian Communications Co.

Represented (legal): Gardner, Carton & Douglas.

Represented (engineering): du Treil, Lundin & Rackley.

Personnel:

- John Friedlein, General Manager.
- Dave Grenbel, General Sales Manager.
- Paige Dietz, Program Director.
- Merleen Mizell, Business Manager.
- Ed Shaper, Chief Engineer.



WTWC BPC7-880718K1 Granted 10/31/88 © American Map Corp., No. 14244

Highest 30 Sec. Rate: \$750.

City of License: Tallahassee. DMA: Tallahassee-Thomasville. Rank: 116.

Circulation ©1994 Nielsen. Coverage based on Nielsen study.

	Cable TV Households	Non-cable TV Households	Total TV Households
Station Totals	137,500	90,070	227,570
Average Weekly Circulation (1994)	55,815	24,972	81,130
Average Daily Circulation (1994)			34,509

Florida—Tallahassee

WTXL-TV

Ch. 27

Network Service: ABC.

Licensee: Media Venture Management Inc., 1650 Tysons Blvd., Suite 790, McLean, VA 22102.

Studio: 8927 Thomasville Rd., Tallahassee, FL 32312.

Telephone: 904-893-3127. Fax: 904-668-1460.

Technical Facilities: Channel No. 27 (548-554 MHz). Authorized power: 1184.7-kw max. visual, 118.46-kw max. aural. Antenna: 864-ft. above av. terrain, 868-ft. above ground, 1013-ft. above sea level.

Latitude 30° 34' 29"
Longitude 84° 12' 05"

Transmitter: E side of U.S. 319, 6.6-mi. NNE of Tallahassee city limits.

Satellite Earth Stations: Transmit/receive AFC, 5-meter Ku-band; Vertex, 5-meter Ku-band; M/A-Com, Scientific-Atlanta receivers.

News Services: AP, Florida News Network.

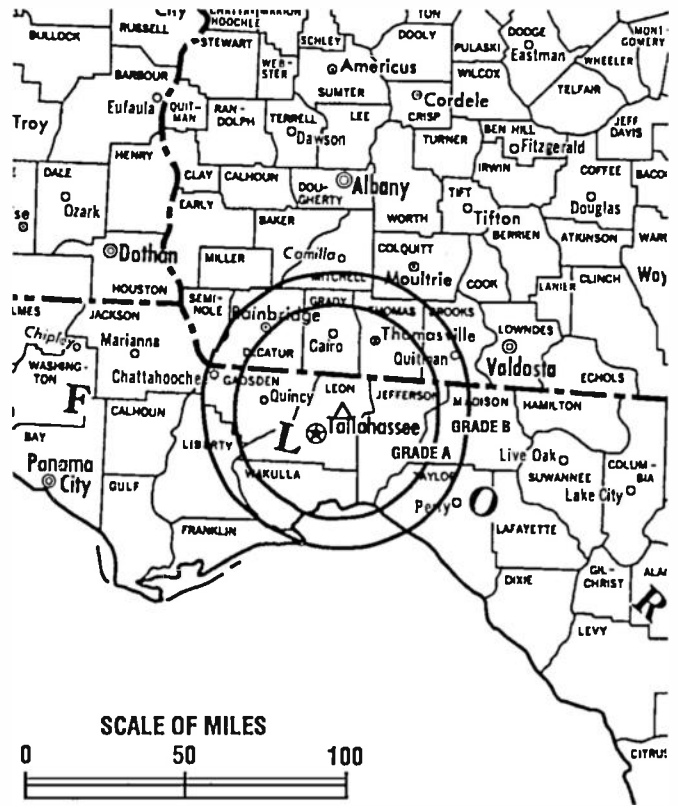
Ownership: Media Venture Management Inc.

Began Operation: September 16, 1976. Sale to Tallahassee 27 Ltd. Partnership by E. C. Allen approved by FCC Jan. 27, 1984. Sale to Tallahassee Channel 27 Inc. approved Aug. 28, 1991. Sale to present owner approved May 26, 1993 (Television Digest, Vol. 33:19).

Represented (sales): Blair Television.

Personnel:

Dan Akens, General Manager.
David Arrington, Sales Manager.
Chris Huston, News Director.
Mike Plummer, Promotion Director.
Brad Strommen, Chief Engineer.
Christine Boldt, Business Manager.



WTXL-TV BPC8-840831K1 Granted 9/21/84 © American Map Corp., No. 14244

Rates: On request.

NETWORK BASE HOURLY RATE: \$150.

City of License: Tallahassee. DMA: Tallahassee-Thomasville. Rank: 116.

Circulation ©1994 Nielsen. Coverage based on Nielsen study.

	Cable TV Households	Non-cable TV Households	Total TV Households
Station Totals	200,270	131,930	332,200
Average Weekly Circulation (1994)	87,399	39,403	128,119
Average Daily Circulation (1994)			57,827

Florida—Tampa

WBHS-TV

Ch. 50

Network Service: Home Shopping Network.

Licensee: SKTA Bcstg. Partnership, 12425 28th St. N, St. Petersburg, FL 33716.

Studio: 18491 U.S. Hwy. 19 S, Clearwater, FL 34624.

Mailing Address: Suite 301, 12425 28th St. N, St. Petersburg, FL 33716.

Telephone: 813-573-5550. Fax: 813-571-1931.

Technical Facilities: Channel No. 50 (686-692 MHz). Authorized power: 4170-kw max. visual. Antenna: 1522-ft. above av. terrain, 75-ft. above ground, 1447-ft. above sea level.

Latitude 27° 50' 32"
Longitude 82° 15' 46"

Transmitter: 15001 Boyette Rd., Riverview.

Multichannel TV Sound: Stereo only.

Ownership: Silver King Communications Inc. (Group Owner).

Began Operation: March 1, 1988.

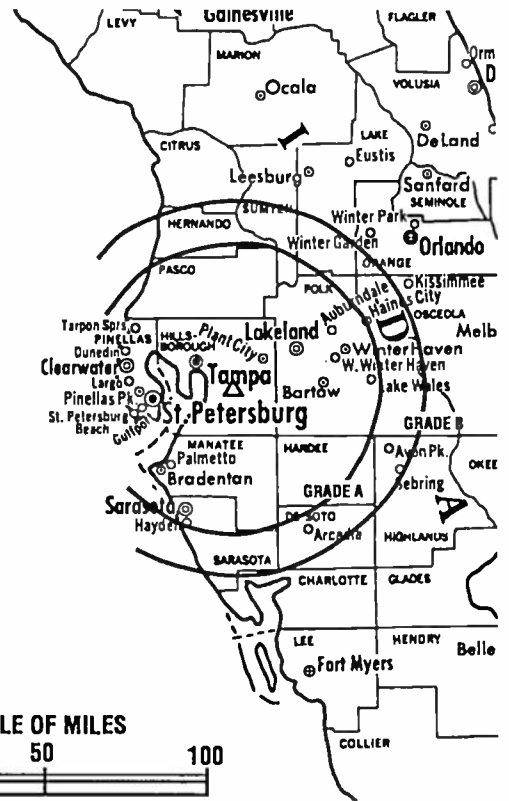
Represented (sales): Silver King Broadcasting Sales.

Personnel:

Jim Goodman, Vice President & Station Manager.
Allen McCarty, Chief Engineer.
Cheryl Barron, Program Manager.

Highest 30 Sec. Rate: \$130.

City of License: Tampa. DMA: Tampa-St. Petersburg-Sarasota. Rank: 15.



WBHS-TV BMPCT-870915KH Granted 10/30/87 © American Map Corp., No. 14244

Circulation ©1994 Nielsen. Coverage based on Nielsen study.

	Cable TV Households	Non-cable TV Households	Total TV Households
Station Totals	923,520	425,200	1,348,720
Average Weekly Circulation (1994)	3,207	3,411	7,142
Average Daily Circulation (1994)			2,277

Florida—Clearwater

WCLF

Ch. 22

Network Service: None, independent.

Licensee: Christian Television Corp. Inc., Box 6922, Clearwater, FL 34618.

Studio: 6922 142nd Ave. N, Largo, FL 34641.

Mailing Address: Box 6922, Clearwater, FL 34618.

Telephone: 813-535-5622. **Fax:** 813-531-2497.

Technical Facilities: Channel No. 22 (518-524 MHz). Authorized power: 5000-kw max. & 1170-kw horizontal visual, 500-kw max. & 117-kw horizontal aural. Antenna: 1429-ft. above av. terrain, 1538-ft. above ground, 1549-ft. above sea level.

Latitude 28° 11' 04"
 Longitude 82° 45' 39"

Transmitter: 2.6-mi. N of Tarpon Springs.

Satellite Earth Stations: Transmit/receive Comtech, 5-meter C-band; Vertex, 6.1-meter Ku-band; Winegard, 3-meter C-band; ADU, Echostar, M/A-Com receivers.

Ownership: Christian Television Network (Group Owner).

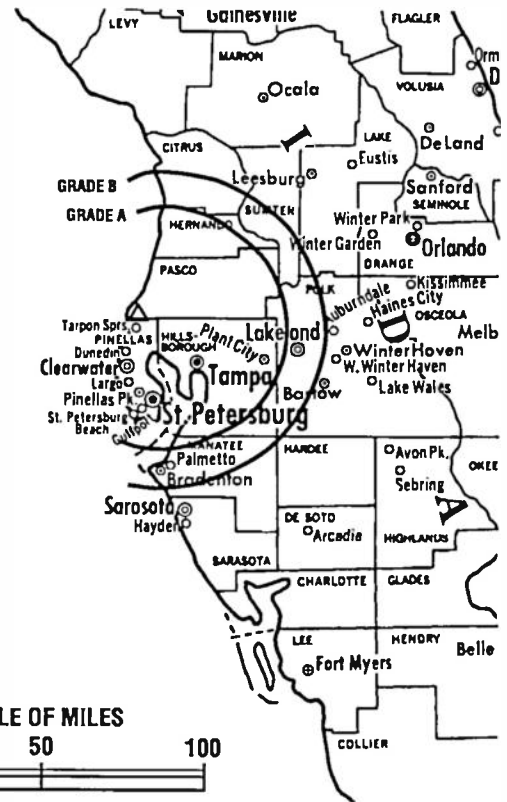
Began Operation: October 24, 1979.

Represented (legal): Gammon & Grange.

Personnel:

- Robert R. D'Andrea, General Manager.
- Robert T. Kennedy, Director of Cable Relations/Special Projects.
- Cardin A. Hesselton, Sales Manager & Program Director.
- Carl Berger, Chief Engineer.
- Jack Jarvis, Production Manager.
- Neville Chankersingh, Director of Finance.

Highest 30 Sec. Rate: \$150.



WCLF BMPCT-790425KG Granted 9/25/79 © American Map Corp., No. 14244

City of License: Clearwater. **DMA:** Tampa-St. Petersburg-Sarasota. **Rank:** 15.

Circulation ©1994 Nielsen. Coverage based on Nielsen study.

	Cable TV Households	Non-cable TV Households	Total TV Households
Station Totals	967,300	448,620	1,415,920
Average Weekly Circulation (1994)	40,889	34,324	75,234
Average Daily Circulation (1994)			24,802

Florida—Tampa-St. Petersburg

WFLA-TV

Ch. 8

Network Service: NBC.

Licensee: Tampa Television Inc., 905 E. Jackson St., Tampa, FL 33602.

Studio: 905 E. Jackson St., Tampa, FL 33602.

Telephone: 813-228-8888. Fax: 813-221-5787.

Technical Facilities: Channel No. 8 (180-186 MHz). Authorized power: 316-kw visual, 31.6-kw aural. Antenna: 1536-ft. above av. terrain, 1545-ft. above ground, 1612-ft. above sea level.

Latitude	27°	50'	32"
Longitude	82°	15'	46"

Transmitter: 15001 Boyette Rd., 5.5-mi. N of Balm.

Multichannel TV Sound: Stereo and separate audio program.

Satellite Earth Stations: Transmit/receive Harris, 6.1-meter Ku-band; Scientific-Atlanta, 7-meter C-band; Microband, 5-meter C-band; DX Engineering, Harris, M/A-Com, Scientific-Atlanta receivers.

News Service: NBC.

Ownership: Media General Inc. (Group Owner).

Began Operation: February 14, 1955.

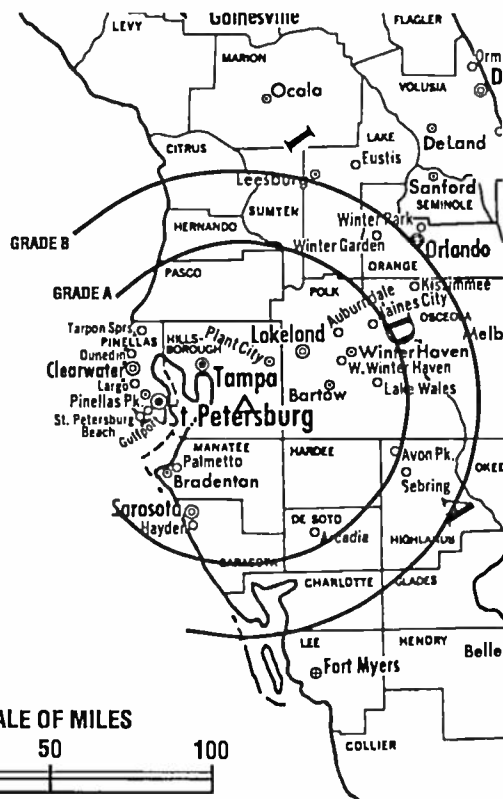
Represented (sales): MMT Sales Inc.

Represented (legal): Cohn & Marks.

Represented (engineering): David Steel & Associates.

Personnel:

- Jim Zimmerman, President & General Manager.
- Paul Catoe, Vice President & Station Manager.
- Jack Lyons, General Sales Manager.
- Jay Burmer, Local Sales Manager.
- Roy Tym, National Sales Manager.
- Mark Schaefer, Director of Engineering & Operations.
- Dan Bradley, News Director.
- Steve Gleason, Director of Programming.



WFLA-TV BPCT-850426KG Granted 1/15/87 © American Map Corp., No. 14244

Melinda Bacon, Director of Marketing & Promotion.
Joyce Lueders, Business Manager.

Rates: On request.

NETWORK BASE HOURLY RATE: \$1650.

City of License: Tampa. DMA: Tampa-St. Petersburg-Sarasota. Rank: 15.

Circulation ©1994 Nielsen. Coverage based on Nielsen study.

	Cable TV Households	Non-cable TV Households	Total TV Households
Station Totals	1,612,580	671,550	2,284,130
Average Weekly Circulation (1994)	827,334	395,505	1,228,296
Average Daily Circulation (1994)			691,198

Florida—Tampa-St. Petersburg

WFTS

Ch. 28

Network Service: ABC.

Licensee: Tampa Bay Television Inc., Box 30028, Tampa, FL 33630.

Studio: 4501 E. Columbus Dr., Tampa, FL 33605.

Telephone: 813-623-2828. Fax: 813-744-2828.

Technical Facilities: Channel No. 28 (554-560 MHz). Authorized power: 2630-kw max. visual, 263-kw max. aural. Antenna: 1546-ft. above av. terrain, 1538-ft. above ground, 1613-ft. above sea level.

Latitude 27° 50' 32"
Longitude 82° 15' 46"

Transmitter: 15001 Boyette Rd., Riverside.

Satellite Earth Stations: Andrew, 7.3-meter Ku & C-band; Scientific-Atlanta, 4.5-meter C-band; Scientific-Atlanta, 7-meter C-band.

News Service: AP.

Ownership: E. W. Scripps Co. (Group Owner).

Began Operation: December 14, 1981. Sale to present owner approved by FCC Nov. 14, 1985 (Television Digest, Vol. 25:30). Sale to Capital Cities Communications by Ian Wheeler, et al., approved by FCC July 23, 1984 (Vol. 24:17).

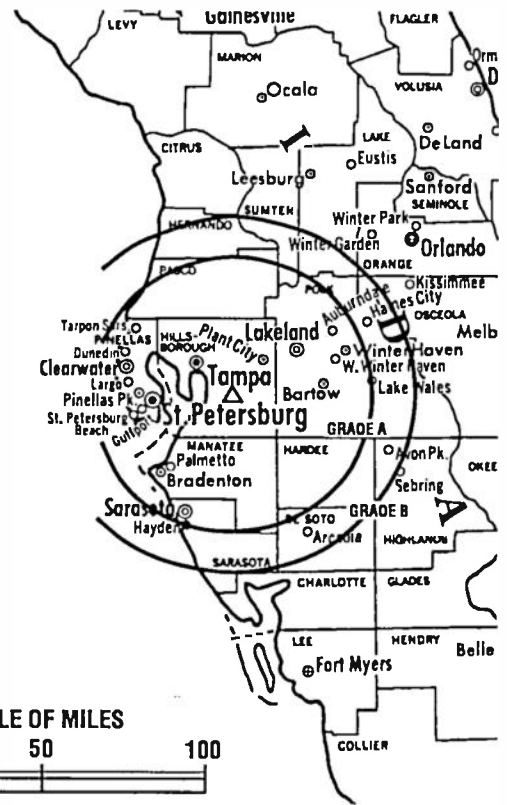
Represented (sales): Katz Television.

Represented (legal): Baker & Hostetler.

Represented (engineering): Jules Cohen & Associates, P.C.

Personnel:

- Jim Major, Vice President & General Manager.
- Larry Jopek, General Sales Manager.
- Michael Barich, Local Sales Manager.
- Marsha Kidd-Collins, National Sales Manager.
- Neil Goldstein, News Director.
- Wendy Torrance, Program Manager.
- Lee Melvin, Engineering Manager.
- Chris Raynor, Promotion Manager.
- J. Paul Wilson, Business Manager.



WFTS BPC-870209KF Granted 3/31/87 © American Map Corp., No. 14244

Luis Romero, Production & Operations Manager.
Wanda Snyder, Traffic Manager.
Joy Petit, Community Affairs Manager.

Rates: On request.

City of License: Tampa. DMA: Tampa-St. Petersburg-Sarasota. Rank: 15.

Circulation ©1994 Nielsen. Coverage based on Nielsen study.

	Cable TV Households	Non-cable TV Households	Total TV Households
Station Totals	1,392,210	612,440	2,004,650
Average Weekly Circulation (1994)	476,359	231,639	712,524
Average Daily Circulation (1994)			286,300

Florida—Lakeland

WTMV

Ch. 32



Network Service: None, independent.

Licensee: Public Interest Corp., 7201 E. Hillsborough Ave., Tampa, FL 33610.

Studio: 7201 E. Hillsborough Ave., Tampa, FL 33610.

Sales Office: 1536 Commercial Park Dr., Lakeland, FL 33801.

Telephone: 813-626-3232. Fax: 813-622-7732.

Technical Facilities: Channel No. 32 (578-584 MHz). Authorized power: 3039-kw max. visual, 304-kw max. aural. Antenna: 890-ft. above av. terrain, 862-ft. above ground, 1049-ft. above sea level.

Latitude	27°	50'	15"
Longitude	81°	56'	53"

Holds CP for change to 2954-kw max. visual, 1086-ft. above av. terrain, 1062-ft. above ground, 1217-ft. above sea level. BPCT-890222KK.

Transmitter: 0.4-mi. SSW of Pebbledale, FL.

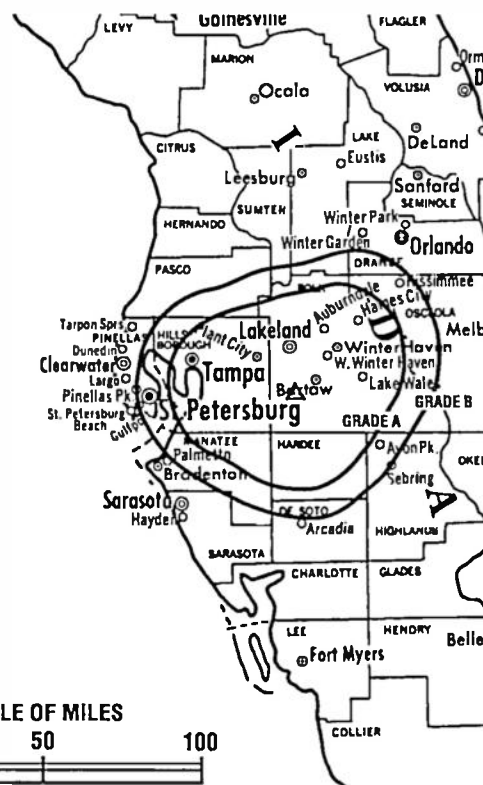
Multichannel TV Sound: Stereo and separate audio program.

Satellite Earth Stations: Scientific-Atlanta, 5-meter C-band; Scientific-Atlanta, 5-meter Ku-band; Scientific-Atlanta, 3-meter C-band.

Ownership: Public Interest Corp.

Began Operation: April 24, 1986.

Represented (engineering): Mullaney Engineering.



WTMV BPCT-890222KK Granted 6/20/89 © American Map Corp., No. 14244

Personnel:

- Dan L. Johnson, General Manager.
- Jo Johnson, Station Manager & Program Director.
- Gary O'Halloran, General Sales Manager.
- Chris Wiker, Local Sales Manager, Tampa.
- John Norvell, Chief Engineer.
- Robert Hughes, Promotion Director.
- Charles Robb, Business Manager.
- Mike Pachelli, Operations Manager.

Highest 30 Sec. Rate: \$500.

City of License: Lakeland. **DMA:** Tampa-St. Petersburg-Sarasota. **Rank:** 15.

Circulation ©1994 Nielsen. Coverage based on Nielsen study.

	Cable TV Households	Non-cable TV Households	Total TV Households
Station Totals	1,214,740	539,300	1,754,040
Average Weekly Circulation (1994)	151,267	70,851	225,597
Average Daily Circulation (1994)			62,963



WHO IS WTMV?

WTMV is one of the nation's few remaining locally owned and operated stations featuring movies, music, sports and so much more!

WHY ADVERTISE WITH WTMV?

Do you want your advertising dollar to stretch a little further? WTMV is tuned to the community and to the needs of our advertisers. WTMV is advertiser friendly. We get viewers involved through a constant stream of promotions and giveaways. They pay attention to what they see and what they hear on TV-32.

WHAT YOU'LL GET FROM WTMV?

WTMV will get results! Our professional staff will work hard to make your advertising dollars go a long way. WTMV has a wide range of programs just right for you, from movies to music to sports.

WTMV - The Station It Pays To Watch!

Call: GARY O'HALLORAN - *General Sales Manager*



7201 East Hillsborough Avenue • Tampa, Florida 33610 • (813) 626-3232

Florida—St. Petersburg-Tampa

WTOG

Ch. 44

Network Service: None, independent.

Licensee: WTOG-TV Inc., 3415 University Ave., St. Paul, MN 55114.

Studio: 365 105th Terrace NE, St. Petersburg, FL 33716.

Mailing Address: Box 20144, St. Petersburg, FL 33742.

Telephone: 813-576-4444. Fax: 813-577-1806.

Technical Facilities: Channel No. 44 (650-656 MHz). Authorized power: 5000-kw max. visual, 500-kw max. aural. Antenna: 1490-ft. above av. terrain, 1480-ft. above ground, 1555-ft. above sea level.

Latitude 27° 49' 48"
 Longitude 82° 15' 59"

Transmitter: 13310 Rhodine Rd., approx. 4-mi. SE of Riverview.

Satellite Earth Stations: Microdyne, 7-meter C-band; Harris, 6.1-meter C-band; Scientific-Atlanta, Harris receivers.

News Services: AP, Conus, WTN.

Ownership: Hubbard Broadcasting Inc. (Group Owner).

Began Operation: November 4, 1968.

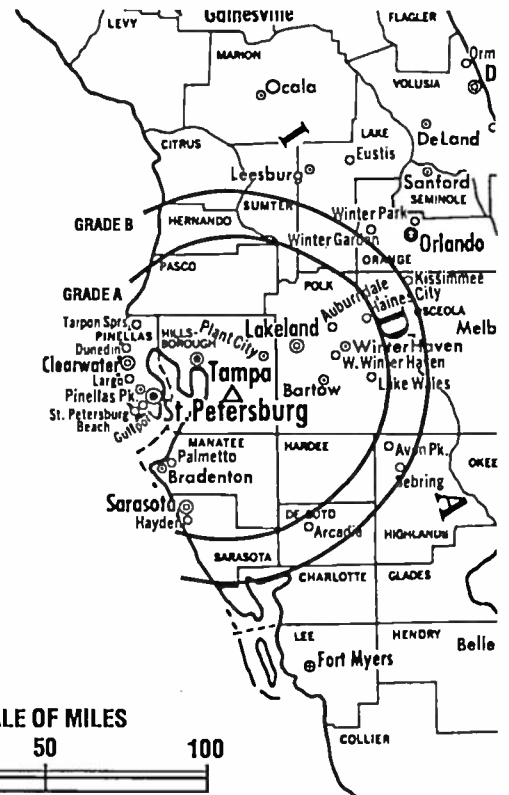
Represented (sales): Pety Television Inc.

Represented (legal): Fletcher, Heald & Hildreth.

Represented (engineering): Lohnes & Culver.

Personnel:

Edward Aiken, President & General Manager.
 C. M. (Mike) Gehring, General Sales Manager.
 Shawn Bartelt, Local Sales Manager.
 Larry McCabe, Local Sales Manager.
 Dorothy McKeehan, National Sales Manager.
 Jim Labranche, News Director.
 Robert Affe, Program Director.
 Jonathan Katz, Promotion Manager.



WTOG BPCF-890504KE Granted 5/31/89 © American Map Corp., No. 14244

Stewart Wallace, Business Manager.
 John Kays, Chief Engineer.

Rates: On request.

City of License: St. Petersburg. DMA: Tampa-St. Petersburg-Sarasota. Rank: 15.

Circulation ©1994 Nielsen. Coverage based on Nielsen study.

	Cable TV Households	Non-cable TV Households	Total TV Households
Station Totals	1,802,450	740,940	2,543,390
Average Weekly Circulation (1994)	509,206	267,705	781,167
Average Daily Circulation (1994)			312,495

Florida—St. Petersburg-Tampa

WTSP

Ch. 10

Network Service: CBS.

Licensee: Citicasters Co., Box 10000, St. Petersburg, FL 33733.

Studio: 11450 Gandy Blvd., St. Petersburg, FL 33702.

Telephones: 813-557-1010; 813-224-9877. Fax: 813-578-7637.

Technical Facilities: Channel No. 10 (192-198 MHz). Authorized power: 316-kw visual, 31.6-kw aural. Antenna: Circularly polarized, 1501-ft. above av. terrain, 1504-ft. above ground, 1512-ft. above sea level.

Latitude 28° 11' 04"
Longitude 82° 45' 39"

Transmitter: 2.6-mi. N of Tarpon Springs.

Satellite Earth Stations: AFC, 5-meter Ku-band; Andrew, 7.3-meter C-band; Harris, 9-meter C-band; Microdyne, 5-meter Ku-band; Avantek, Harris, Microdyne receivers.

SNG Mobile Dish: Dalsat, 3.7-meter Ku-band.

News Services: AP, UPI.

Ownership: Citicasters Inc. (Group Owner).

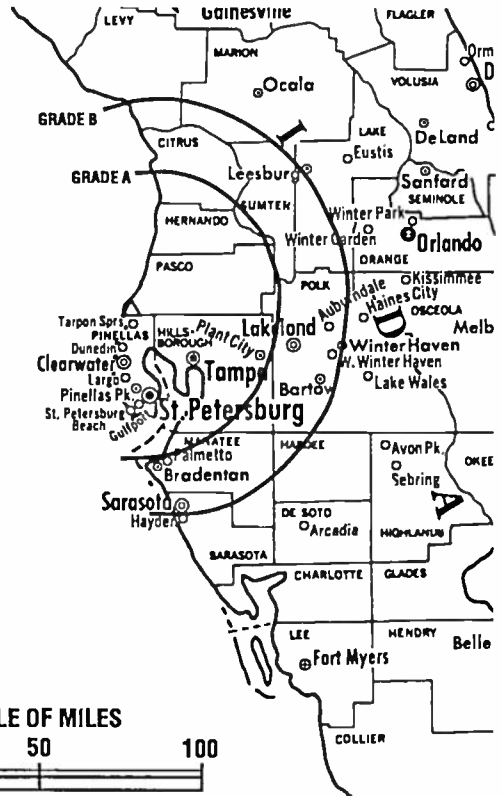
Began Operation: July 18, 1965 on interim basis; full time ABC, Sept. 1, 1965. Merger of Rahall Communications with Gulf United approved by FCC July 27, 1978 (Television Digest, Vol. 17:35). Sale to Taft Television & Radio approved by FCC May 30, 1985 (Vol. 25:5, 20, 22). FCC approved sale to present owners Oct. 2, 1987 (Vol. 27:16, 18, 23, 30, 41).

Represented (sales): TeleRep Inc.

Represented (legal): Koteen & Naftalin.

Personnel:

- Steve Mauldin, President & General Manager.
- Noreen Parker, Vice President, Sales.
- Barbara Sobocinski, Vice President, Marketing.
- Mike Cavender, Vice President, News.
- Dan Reynolds, Vice President, Business.



WTSP BPCT-901108KF Granted 1/17/91 © American Map Corp., No. 14244

Pam Barber, Local Sales Manager.
Ken Lucas, Regional Sales Manager.
Martin Rolnick, National Sales Manager.
Kathy Baker, Production Manager.

Rates: On request.

City of License: St. Petersburg. DMA: Tampa-St. Petersburg-Sarasota. Rank: 15.

Circulation ©1994 Nielsen. Coverage based on Nielsen study.

	Cable TV Households	Non-cable TV Households	Total TV Households
Station Totals	1,512,690	659,760	2,172,450
Average Weekly Circulation (1994)	735,493	351,225	1,087,719
Average Daily Circulation (1994)			669,194

Florida—St. Petersburg

WTTA

Ch. 38

Network Service: None, Independent.

Licensee: Bay Television Inc.

Studio: 5510 Gray St., Tampa, FL 33609-1054.

Telephone: 813-289-3838. Fax: 813-289-0000.

Technical Facilities: Channel No. 38 (614-620 MHz). Authorized power: 1397-kw max. visual. Antenna: Circularly polarized, 1436-ft. above av. terrain, 1427-ft. above ground, 1502-ft. above sea level.

Latitude 27° 50' 32"
Longitude 82° 15' 46"

Transmitter: 15001 Boyette Rd., Riverview, FL 33569.

Satellite Earth Station: Comtech, 7.3-meter; Agile receivers.

Ownership: Bay Television Inc.

Began Operation: June 21, 1991.

Represented (legal): Fisher, Wayland, Cooper & Leader.

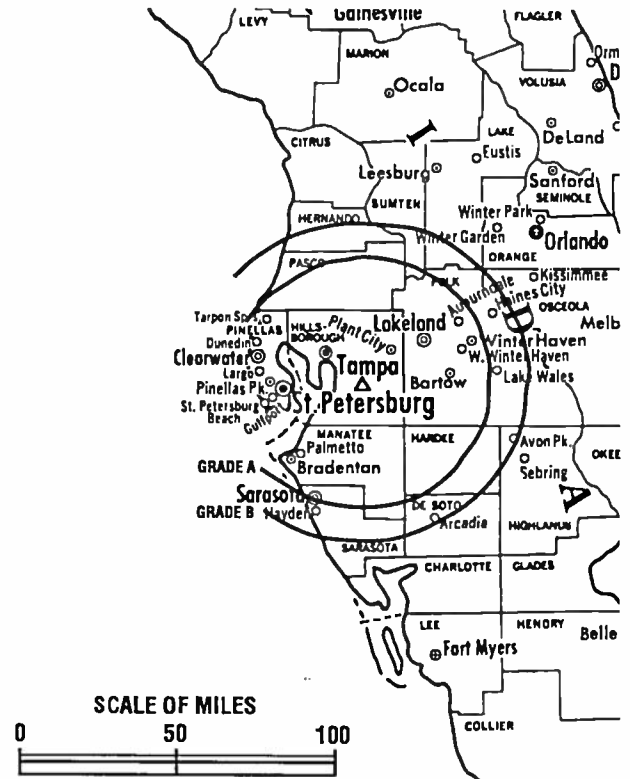
Represented (engineering): Carl T. Jones Corp.

Personnel:

Tom Watson, General Manager.
Marie Procise, Sales Manager.
Jennifer Isenhower, Program Director.
Steve Hess, Chief Engineer.

Rates: On request.

City of License: St. Petersburg. DMA: Tampa-St. Petersburg-Sarasota. Rank: 15.



WTTA BMPCT-880512KE Granted 6/30/88 © American Map Corp., No. 14244

Circulation ©1994 Nielsen. Coverage based on Nielsen study.

	Cable TV Households	Non-cable TV Households	Total TV Households
Station Totals	1,147,790	537,370	1,685,160
Average Weekly Circulation (1994)	87,231	75,889	164,738
Average Daily Circulation (1994)			44,153

Florida—Tampa-St. Petersburg

WTVT

Ch. 13

Network Service: Fox.

Licensee: TVT License Inc., 3213 John F. Kennedy Blvd., Tampa, FL 33609.

Studio: 3213 John F. Kennedy Blvd., Tampa, FL 33609.

Mailing Address: Box 31113, Tampa, FL 33631-3113.

Telephone: 813-876-1313. Fax: 813-875-8329.

Technical Facilities: Channel No. 13 (210-216 MHz). Authorized power: 316-kw visual, 47.5-kw aural. Antenna: 1416-ft. above av. terrain, 1463-ft. above ground, 1549-ft. above sea level.

Latitude 27° 49' 09"
Longitude 82° 14' 26"

Transmitter: 4.4-mi. NNE of Balm, FL.

Multichannel TV Sound: Stereo and separate audio program.

Satellite Earth Stations: Andrew, 5.6-meter Ku-band; RCA, 6.1-meter Ku-band; Scientific-Atlanta, 7-meter C-band; M/A-Com, Microdyne, Scientific-Atlanta receivers.

SNG Mobile Dish: Andrew, 3-meter Ku-band.

News Services: AP, CBS, CNN, Conus, Sports News Satellite, UPI.

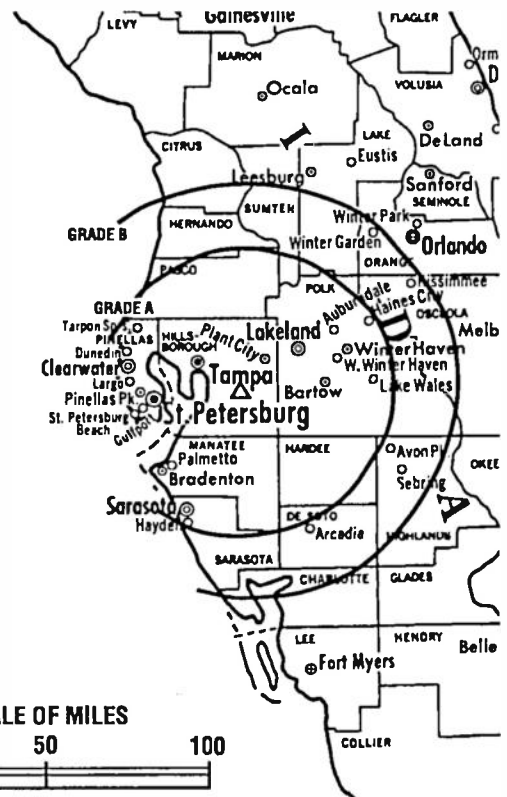
Ownership: New World Communications Group Inc. (Group Owner).

Began Operation: April 1, 1955. Sale to Gaylord Bcstg. by ex-Gov. Doyle E. Carlton and W. Walter Tison Interests approved by FCC July 18, 1956 (Television Digest, Vol. 12:26, 29). Sale to WTVT Inc. by Gaylord Bcstg. Co. approved by FCC April 23, 1987 (Vol. 27:11, 29). Transfer to Trustee approved Sept. 1, 1992. Sale to present owner approved April 23, 1993 (Vol. 33:10).

Represented (sales): New World Sales & Marketing Inc.

Represented (legal): Pepper & Corazzini.

Represented (engineering): A. D. Ring, P.C.



WTVT BMPCT-6216 Granted 5/9/66

© American Map Corp., No. 14244

Personnel:

- C. David Whitaker, President & General Manager.
- Terry Cooper, Vice President & Controller.
- Bob Franklin, Vice President, News & Operations.
- Mark Higgins, Vice President & Director, Sales.
- Bob Linger, Sales Manager.
- Ed Ortelli, Sales Manager.
- Daniel Webster, News Director.
- J. Lowell Otto, Chief Engineer.
- Mark Demopoulos, Director, Marketing.

Highest 30 Sec. Rate: \$7500.

NETWORK BASE HOURLY RATE: \$2175.

City of License: Tampa. DMA: Tampa-St. Petersburg-Sarasota. Rank: 15.

Circulation ©1994 Nielsen. Coverage based on Nielsen study.

	Cable TV Households	Non-cable TV Households	Total TV Households
Station Totals	1,543,570	662,010	2,205,580
Average Weekly Circulation (1994)	827,608	398,711	1,232,117
Average Daily Circulation (1994)			771,095

Florida—Palm Beach

WFGC

Ch. 61

Network Service: None, independent.

Licensee: Christian Television of Palm Beach County, 6922 142nd Ave. S, Box 6922, Clearwater, FL 34618.

Studio: 2406 S. Congress Ave., Bldg. 2, West Palm Beach, FL 33406.

Mailing Address: Box 24761, West Palm Beach, FL 33416.

Telephone: 407-642-3351. **Fax:** 407-067-5961.

Technical Facilities: Channel No. 61 (752-758 MHz). Authorized power: 5000-kw max. visual. Antenna: 1453-ft. above av. terrain, 1457-ft. above ground, 1473-ft. above sea level.

Latitude	26°	34'	58"
Longitude	80°	14'	32"

Requests modification of CP for change to 269-ft. above av. terrain, 276-ft. above ground, 285-ft. above sea level, lat. 26° 38' 28", long. 80° 05' 08", transmitter to 2406 S. Congress Ave., West Palm Beach. BMPCT-910515KM.

Transmitter: N part of NE quarter of T 45 S, R 41 E, S 3.

Satellite Earth Station: Perfect 10, 3.1-meter C-band; EchoStar receivers.

Ownership: Christian Television Network.

Began Operation: May 21, 1993.

Personnel:

- Robert R. D'Andrea, President & General Manager.
- William Register, Vice President.
- Carolyn Register, Secretary-Treasurer.
- Donald B. Price, Station Manager.
- Cardin Hesselton, General Sales Manager & Program Director.
- Carl Berger, Chief Engineer.
- Robert Kennedy, Promotion Director.
- Jack Jarvis, Production Manager.
- Neville Chankersingh, Business Manager.



WFGC BMPCT-870608KO Granted 7/29/88 © American Map Corp., No. 14244

Rates: On request.

City of License: Palm Beach. **DMA:** West Palm Beach-Fort Pierce. **Rank:** 45.

Circulation ©1994 Nielsen. Coverage based on Nielsen study.

	Cable TV Households	Non-cable TV Households	Total TV Households
Station Totals	728,290	238,870	967,160
Average Weekly Circulation (1994)	2,507	3,818	6,521
Average Daily Circulation (1994)			2,497

Florida—West Palm Beach

WFLX

Ch. 29

Network Service: Fox.

Licensee: WFLX Ltd. Partnership, 1660 W. 2nd St., Cleveland, OH 44115-1454.

Studio: 4119 W. Blue Heron Blvd., West Palm Beach, FL 33404.

Telephone: 407-845-2929. Fax: 407-863-1238.

Technical Facilities: Channel No. 29 (560-566 MHz). Authorized power: 5000-kw max. & 1350-kw horizontal visual, 500-kw max. & 270-kw horizontal aural. Antenna: 1500-ft. above av. terrain, 1533-ft. above ground, 1549-ft. above sea level.

Latitude	26°	34'	37"
Longitude	80°	14'	32"

Transmitter: 2.3-mi. W of Hwy. 441 & 0.7-mi. S of Lantana Rd., near Green Acres City.

Multichannel TV Sound: Stereo only.

Satellite Earth Stations: Scientific-Atlanta, 7-meter; Scientific-Atlanta, 4-meter Ku-band; M/A-Com, Scientific-Atlanta receivers.

Ownership: Malrite Communications Group Inc. (Group Owner).

Began Operation: October 1, 1982.

Represented (sales): Pety Television Inc.

Represented (legal): Kaye, Scholer, Fierman, Hays & Handler.

Represented (engineering): Ralph Evans Associates.

Personnel:

Murray J. Green, Vice President & General Manager.
 Ken Beetle, Station Manager.
 Cristina Carrera, Local Sales Manager.
 David D'Eugenio, National Sales Manager.
 Angelo (Butch) Figurella, Chief Engineer.
 Barb Billens-Tress, Program Director.
 Ralph Capobianco, Promotion Director.
 Jacqui Depompe, Business Manager.



WFLX BPCT-840621KF Granted 7/31/84 © American Map Corp., No. 14244

Lois Kwasman, Marketing Director.
 Chris Michaelides, Production Manager.

Rates: On request.

City of License: West Palm Beach. DMA: West Palm Beach-Fort Pierce. Rank: 45.

Circulation © 1994 Nielsen. Coverage based on Nielsen study.

	Cable TV Households	Non-cable TV Households	Total TV Households
Station Totals	1,949,300	786,650	2,735,950
Average Weekly Circulation (1994)	386,164	136,577	522,741
Average Daily Circulation (1994)			223,314

Florida—Tequesta-West Palm Beach

WPBF

Ch. 25

Network Service: ABC.

Licensee: Paxson West Palm Beach License Inc., 18401 U.S. Hwy. 19 N, Clearwater, FL 34624.

Studio: 3970 RCA Blvd., Suite 7007, Palm Beach Gardens, FL 33410.

Telephones: 407-694-2525; 407-624-6397. **Fax:** 407-624-1089.

Technical Facilities: Channel No. 25 (536-542 MHz). Authorized power: 5000-kw max. visual, 500-kw max. aural. Antenna: 1486-ft. above av. terrain, 1520-ft. above ground, 1549-ft. above sea level.

Latitude	27°	07'	17"
Longitude	80°	23'	41"

Transmitter: 7.3-mi. SW of Palm City, Martin County.

Multichannel TV Sound: Stereo only.

Satellite Earth Stations: Andrew, 7.3-meter C-band; Microdyne, 7-meter C-band; Microdyne, 5-meter C-band; Andrew, 4.5-meter C-band; Avantek, Microdyne receivers.

SNG Mobile Dish: Andrew, 2.4-meter Ku-band.

News Services: AP, ABC.

Ownership: Paxson Communications Corp.

Began Operation: January 1, 1989. Sale by Phipps-Potamkin Television Partners to Paxson Communications Corp. approved by FCC April 25, 1994.

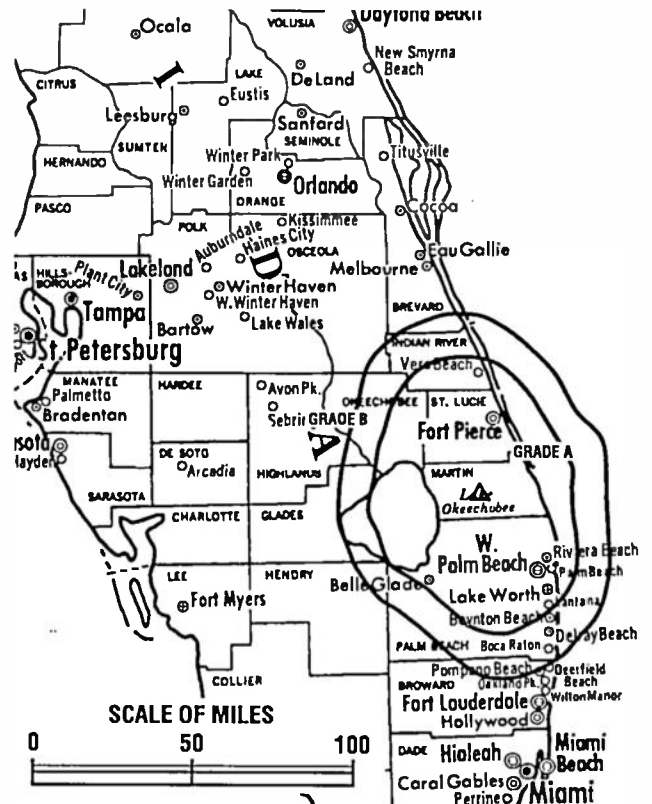
Represented (sales): TeleRep Inc.

Represented (legal): Dow, Lohnes & Albertson.

Represented (engineering): du Treil, Lundin & Rackley.

Personnel:

Douglas C. Barker, Vice President & General Manager.
 Shawn Bartelt, General Sales Manager.
 Bill Crook, Local Sales Manager.
 Tom Foss, Program Director.



WPBF BMPCT-880822KE Granted 10/13/88 © American Map Corp., No. 14244

Mark Hellinger, News Director.
 John Falvi, Chief Engineer.
 Paul Reece, Business Manager.

Highest 30 Sec. Rate: \$2000.

City of License: Tequesta. **DMA:** West Palm Beach-Fort Pierce. **Rank:** 45.

Circulation ©1994 Nielsen. Coverage based on Nielsen study.

	Cable TV Households	Non-cable TV Households	Total TV Households
Station Totals	1,439,610	611,070	2,050,680
Average Weekly Circulation (1994)	306,985	60,512	370,524
Average Daily Circulation (1994)			174,207

Florida—West Palm Beach

WPEC

Ch. 12

Network Service: CBS.

Licensee: Photo Electronics Corp., Box 24612, West Palm Beach, FL 33416-4612.

Studio: 1100 Fairfield Dr., West Palm Beach, FL 33407.

Mailing Address: Box 24612, West Palm Beach, FL 33416-4612.

Telephone: 407-844-1212. Fax: 407-881-0741.

Technical Facilities: Channel No. 12 (204-210 MHz). Authorized power: 316-kw visual, 56.2-kw horizontal aural. Antenna: 980-ft. above av. terrain, 1027-ft. above ground, 1049-ft. above sea level.

Latitude	26°	35'	17"
Longitude	80°	12'	28"

Transmitter: Intersection of U.S. Hwy. 441 & State Rd. 812.

Multichannel TV Sound: Stereo only.

Satellite Earth Stations: Andrew, 4.5-meter C-band; Andrew, 7-meter C-band; Scientific-Atlanta, 4.5-meter Ku-band; Scientific-Atlanta, 7-meter C-band; Vertex, 4.5-meter Ku-band; Avantek, DX Antenna, Microdyne, Scientific-Atlanta receivers.

SNG Mobile Dish: Andrew, 2.4-meter Ku-band.

News Services: AP, CBS, Conus, Florida News Network.

Ownership: Photo Electronics Corp.

Began Operation: January 1, 1955. Sale to present owners by Royal American Industries Inc. approved by FCC Oct. 26, 1973. Sale to Royal American (66.33% owned by Bankers Life & Casualty Co.) by Rand Bcstg. & Bertram Lebhar approved in 1964 (Television Digest, Vol. 4:9). Previous sale to Rand Broadcasting & Lebhar by RKO Teleradio Pictures Inc. approved May 16, 1957 (Vol. 13:12, 20). RKO purchase from J. Robert Meachem interests was approved July 27, 1955 (Vol. 11:27, 31).

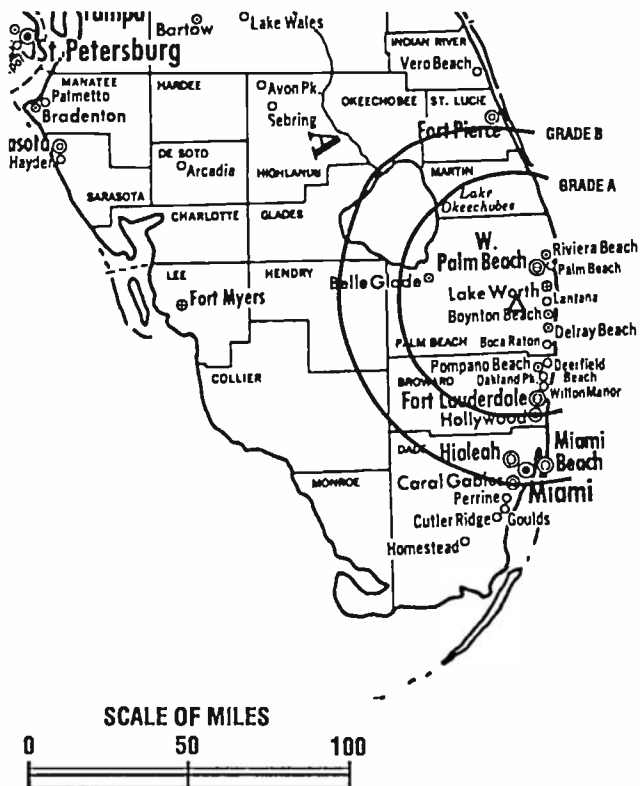
Represented (sales): Katz American Television.

Represented (legal): Leventhal, Senter & Lerman.

Represented (engineering): Jules Cohen & Associates, P.C.

Personnel:

William B. Peterson, President & General Manager.
Douglas Wolfmueller, General Sales Manager.



WPEC BPCT-2916 Granted 2/21/62

© American Map Corp., No. 14244

Donn R. Colee Jr., Station Manager.
John Gee, Local Sales Manager.
John Heisman, National Sales Manager.
George Danner, Chief Engineer.
John Emmert, News and Operations Manager.
Cindy Sheldon, Business Manager.

Rates: On request.

NETWORK BASE HOURLY RATE: \$1350.

City of License: West Palm Beach. DMA: West Palm Beach-Fort Pierce. Rank: 45.

Circulation ©1994 Nielsen. Coverage based on Nielsen study.

	Cable TV Households	Non-cable TV Households	Total TV Households
Station Totals	1,726,640	680,150	2,406,790
Average Weekly Circulation (1994)	489,009	154,340	645,097
Average Daily Circulation (1994)			351,048

Florida—West Palm Beach

WPTV

Ch. 5

Network Service: NBC.

Licensee: Scripps Howard Broadcasting Co., Box 5830, Cincinnati, OH 45201.

Studio: 622 N. Flagler Dr., West Palm Beach, FL 33401.

Mailing Address: Box 510, Palm Beach, FL 33480.

Telephone: 407-655-5455. Fax: 407-655-8947.

Technical Facilities: Channel No. 5 (76-82 MHz). Authorized power: 100-kw visual, 20-kw aural. Antenna: 1031-ft. above av. terrain, 1031-ft. above ground, 1049-ft. above sea level.

Latitude 26° 35' 20"
Longitude 80° 12' 43"

Transmitter: 6075 State Rd. 7, near Green Acres City.

Multichannel TV Sound: Stereo only.

Satellite Earth Stations: Transmit/receive Microdyne, 7-meter C-band; Harris, 11-meter Ku-band; Harris, 3.5-meter Ku-band; Hero, 6-meter C-band; Andrew, 4.5-meter Ku & C-band; DX Engineering, Harris, Sony receivers.

News Services: AP, CNN.

Ownership: E. W. Scripps Co. (Group Owner).

Began Operation: August 22, 1954. Sale to present owner by John H. Phipps approved by FCC Dec. 27, 1961 (Television Digest, Vol. 17:37, 1:14). Sale as WJNO-TV to Phipps by George H. Buck-Theodore Granik Interests approved Oct. 3, 1956 (Vol. 12:37, 40).

Represented (sales): Blair Television.

Represented (legal): Baker & Hostetler.

Personnel:

William J. Brooks, Vice President & General Manager.
Roger Green, General Sales Manager.
Bonnie D. Goldstein, Local Sales Manager.
Donna M. Lane, National Sales Manager.
Frank P. Verdel, News Director.



WPTV BMPCT-1862 Granted 3/15/54

© American Map Corp., No. 14244

Bernadette R. O'Grady, Program Director.
Edward J. Roos, Engineering Manager.
Wayne R. Cunningham, Promotion Director.
Claudia M. Samoya, Business Manager.

Highest 30 Sec. Rate: \$4500.

City of License: West Palm Beach. DMA: West Palm Beach-Fort Pierce. Rank: 45.

Circulation ©1994 Nielsen. Coverage based on Nielsen study.

	Cable TV Households	Non-cable TV Households	Total TV Households
Station Totals	2,121,220	814,730	2,935,950
Average Weekly Circulation (1994)	523,538	130,746	655,924
Average Daily Circulation (1994)			362,711

YOUR AD COULD BE HERE . . .

Subscribers use the Factbook all year long. They *could be seeing your ad again and again.* This is the perfect medium for reaching top level decision-makers in your industry . . . *throughout the year!*

For complete details about an outstanding advertising buy, call Gene Edwards collect: **(202) 872-9200.**

Warren Publishing, Inc.
2115 Ward Court, N.W.
Washington, D.C. 20037

Florida—Fort Pierce-Stuart-Vero Beach-Palm Beach

WTVX

Ch. 34

Network Service: None, independent.

Licensee: Krypton Bcstg. of Fort Pierce Inc., Debtor-in-Possession, 3601 N. 25th St., Fort Pierce, FL 34946.

Studios: 3601 N. 25th St., Fort Pierce, FL 34946; 1700 Palm Beach Lakes Blvd., Suite 560, West Palm Beach, FL 33404.

Telephone: 407-464-3434. Fax: 407-464-0967.

Technical Facilities: Channel No. 34 (590-596 MHz). Authorized power: 5000-kw max. & 3981-kw horizontal visual, 446.68-kw aural. Antenna: 1492-ft. above av. terrain, 1520-ft. above ground, 1549-ft. above sea level.

Latitude 27° 07' 19.50"
Longitude 80° 23' 20.50"

Transmitter: 7.3-mi. SW of Palm City, FL.

Satellite Earth Stations: Scientific-Atlanta, 7-meter; Scientific-Atlanta, 4.6-meter; Scientific-Atlanta receivers.

Ownership: Krypton Broadcasting Corp., Debtor-in-Possession (Group Owner).

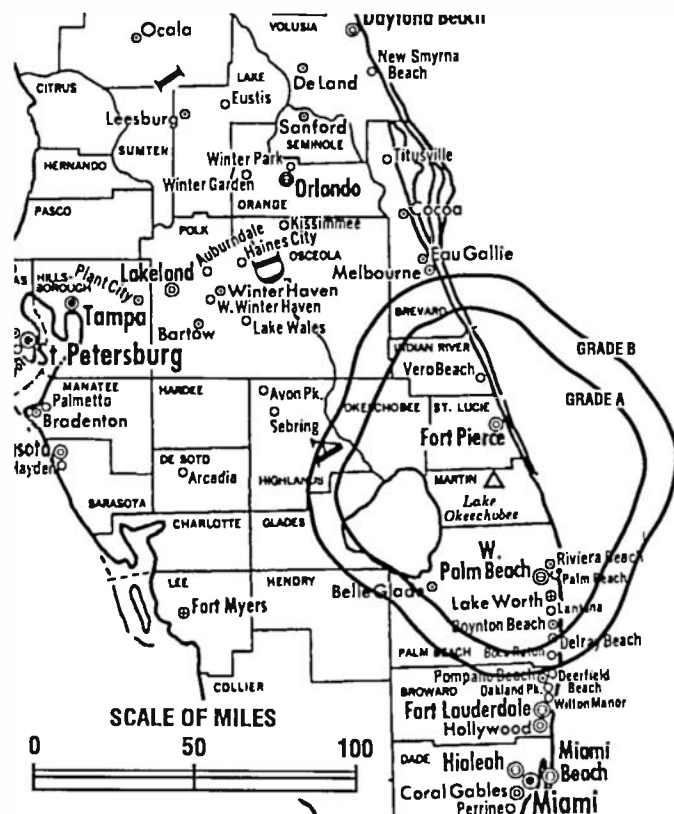
Began Operation: April 5, 1966. Sale to present owner approved Jan. 31, 1991. Sale to WTVW Inc. by Ruhl W. Koblegard, et al., approved by FCC Jan. 15, 1979.

Represented (sales): Sektel Inc.

Represented (legal): Hogan & Hartson.

Personnel:

- Douglas Farrell, General Manager.
- J. Clifford Curley, Program Manager.
- Thomas Hatcher, Promotion Manager.
- Milton Patrick, Chief Engineer.
- Lillian Spano, Business Manager.



WTVX BPCT-5175 Granted 5/30/79

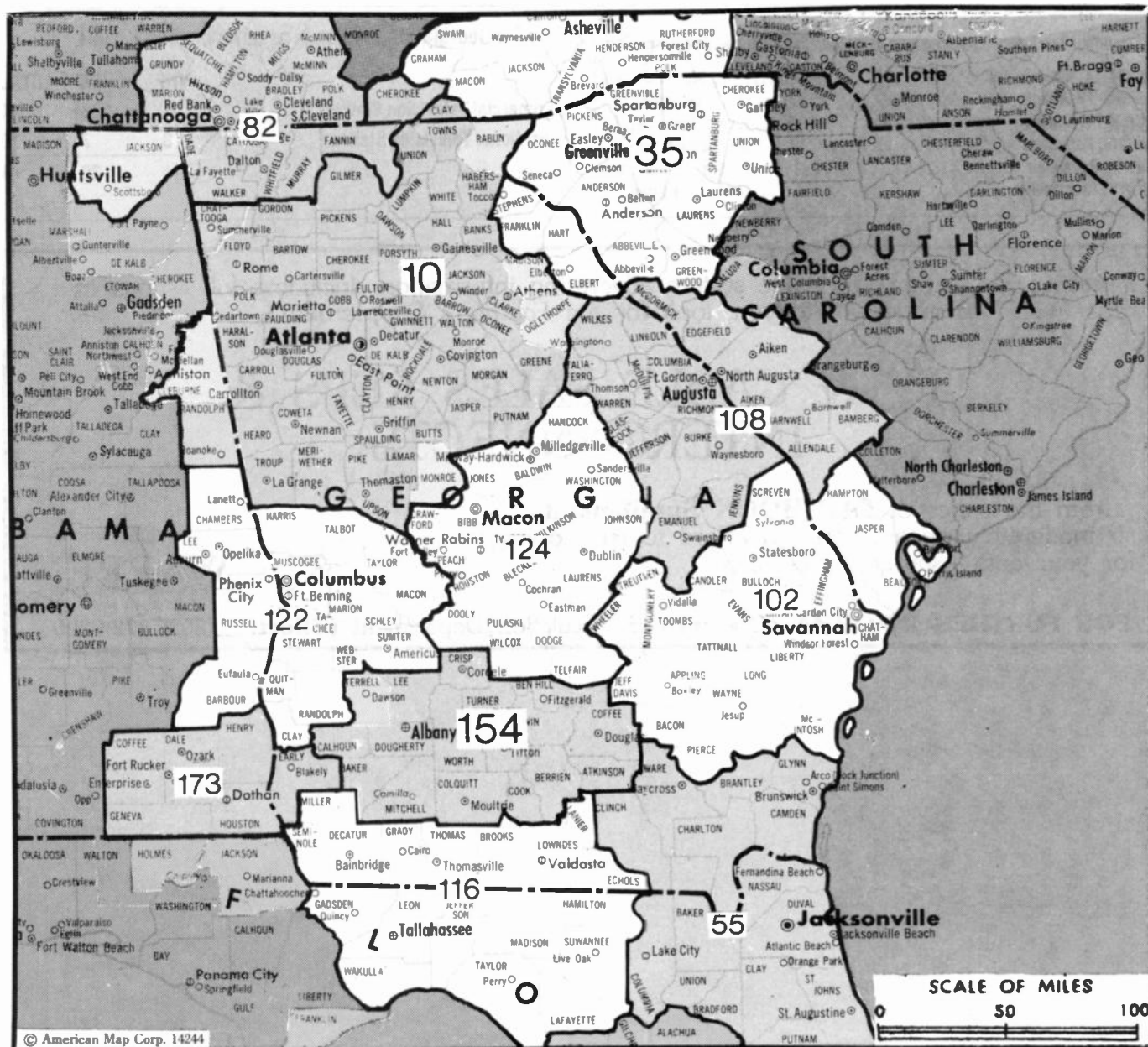
© American Map Corp., No. 14244

Highest 30 Sec. Rate: \$350.

City of License: Fort Pierce. DMA: West Palm Beach-Fort Pierce. Rank: 45.

Circulation ©1994 Nielsen. Coverage based on Nielsen study.

	Cable TV Households	Non-cable TV Households	Total TV Households
Station Totals	1,443,170	616,060	2,059,230
Average Weekly Circulation (1994)	163,017	42,138	207,200
Average Daily Circulation (1994)			67,233



MARKET	NIelsen DMA TV HOUSEHOLDS	RANK	MARKET AREA COMMERCIAL STATIONS
Atlanta, GA	1,567,300	10	WAGA-TV (5), WATL (36), WGNX (46), WHSG (63), WNGM-TV (34), WSB-TV (2), WTBS (17), WT_K-TV (14), WVEU (69), WXIA-TV (11)
Greenville-Spartanburg, SC-Asheville, NC-Anderson, SC	672,070	35	WAXA (40), WGGG-TV (16), WHNS (21), WLOS (13), WNEG-TV (32), WSPA-TV (7), WYFF (4), WDEF-TV (12), WDSI-TV (61), WELF (23), WFLI-TV (53), WRCB-TV (3), WTVC (9)
Jacksonville, FL-Brunswick, GA	487,890	55	WJCL (22), WSAV-TV (3), WTGS (28), WTOG-TV (11), WUBI (34)
Chattanooga, TN	317,560	102	WAGT (26), WFXG (54), WJBF (6), WRDW-TV (12)
Savannah, GA	245,950	108	WCTV (6), WTLH (49), WTWC (40), WTXL-TV (27)
Augusta, GA	218,830	116	WLTV (38), WRBL (3), WSWS (66), WTVM (9), WXTX (54)
Tallahassee, FL-Thomasville, GA	205,820	122	WGNM (64), WGXA (24), WMAZ-TV (13), WMGU (41)
Columbus, GA	185,500	124	WALB-TV (10), WFXL (31), WSST-TV (55)
Macon, GA	182,020	173	WDAU (34), WDHN (18), WTVY (4)
Albany, GA	129,170		
Dothan, AL	86,380		

State Cross Reference List

Communities that receive programs of stations that are located elsewhere.

WSST-TV, Albany	See Cordele, GA
WNGM-TV, Allanta	See Athens, GA
WTLK-TV, Atlanta	See Rome, GA
WSWS, Columbus	See Opelika-Auburn, AL
WTGS, Savannah	See Hardeeville, SC
WCTV, Thomasville	See Tallahassee, FL

Georgia Station Totals as of November 1, 1994

	VHF	UHF	TOTAL
Commercial Television Stations	11	23	34
Educational Television Stations	3	7	10
	14	30	44

If having TV station and cable system advertising information...including full listings of reps...would be important to you, look for the *Factbook Supplement*...

TV & CABLE SALES REPS & INTERCONNECTS

...from the series of **FACTBOOK Supplements**... so moderately priced, you can afford to buy copies for your entire staff or sales force.



FOR FURTHER INFORMATION call our Circulation Department **collect:** (202) 872-9200


New from Warren Publishing, Inc.

...the up-to-the-minute bench mark Survey of the consumer interactive multimedia landscape...the emerging market of the '90s... must reading for strategists involved with television, cable, telephone, consumer electronics, computer hardware and software, and for other interested communications professionals, including those in communications law firms, and in the financial and advertising communities...

THE INTERACTIVE HOME: Technologies, Strategies & Business Opportunities

By Robert Wells, Lennox Research

"The Interactive Home won't be focused on any one device, but rather will be a network of interlinked devices, some already known, some still being invented. There will be pockets of interactivity throughout the house. Interactive services will be on computers in dens, TVs in living rooms, and in kids' TVs and game boxes in what has been called 'the wired bedroom.'"



With The Editors of Warren Publishing, Inc., publisher of Communications Daily, Television Digest With Consumer Electronics, Consumer Multimedia Report, Audio Week, Video Week, and other significant publications covering all aspects of telecommunications

Chapter 2, THE INTERACTIVE HOME

The digitization of content and the development of two-way networks will make dramatic, fundamental changes in communications into and out of the American home. Vast new markets will be created; existing delivery systems will be affected radically.

Partial-service networks (offering limited video on demand, low-resolution networked games, teleshopping, etc.) are almost here; *full-service networks*—FSNs—(with multimedia, videoconferencing, high-resolution networked games, telecommuting, etc.) will be available by the end of the century.

How will FSNs affect you?

Where will this technology lead? What opportunities await you? In your business? And within your home? Broadband, two-way networks will obviously spawn many applications that have not yet been conceived. But much has already been learned. And much can be predicted, at least in terms of the next 5-10 years. For instance, it seems obvious that Americans will lead the world in pursuing this new entrepreneurial mother lode. But how will you be able to take profitable advantage of this technology of the 90s and beyond?

Robert Wells, of Lennox Research in Boulder, Colorado, who knows as much about the future of interactive networks as anyone in the U.S., has prepared, with the assistance of the editors of Warren Publishing, this comprehensive Survey of broadband interactive networks for technologists, corporate strategists, money managers and entrepreneurs. It explains the technology and the strategies of the most significant key players, and draws many reasoned conclusions about future winners, losers and opportunities.

Killer apps...

Author Wells surveys the entire interactive scene and speculates candidly about 6 possible "killer applications" (beyond the commonly recognized video on demand and videogames), offering informed assessments that, alone, are worth the price of the Study. You'll have to purchase your own copy of THE INTERACTIVE HOME to discover them for yourself, but they are all "services that uniquely take advantage of broadband, on-line interactivity."

In addition to dozens of information-filled charts and tables included in the Study, THE INTERACTIVE HOME concludes with 3 *invaluable* Appendices, each made up of information that will offer you immediate, practical assistance in formulating your own interactive plans:

- 1) **Appendix A: Strategy profiles**—an inside look at the major participants—12 carriers, 6 vendors, 11 manufacturers, 22 service and content providers—to see where they are, and where they appear to be heading.
- 2) **Appendix B: Glossary of terms**—the vocabulary of interactive multimedia is growing almost as fast as the technology; this handy Glossary will get you up to speed quickly.
- 3) **Appendix C: Directory of key players**—a complete listing of 289 of the major industry players (including addresses, phone, and fax numbers), from William Samuels of ACTV Inc., to Scott Wills of Zing Systems. Whether you want to buy, sell or network, this unique directory will point you in exactly the right direction.

A reference tool and wake-up call...

If you are becoming increasingly aware that broadband interactive networks will play a significant role in your future, you won't want to make any further decisions in that area without familiarizing yourself and the members of your staff with this important Study. *Order your copies today.* This is definitely not the time to allow your competitors to get the jump on you.

PRICE BREAK FOR MULTIPLE-COPY ORDERS

Order your 1st copy of THE INTERACTIVE HOME for the regular price of \$495. Order additional copies for \$250 per copy.

ORDER CERTIFICATE

THE INTERACTIVE HOME

YES, send THE INTERACTIVE HOME right away. I'm enclosing check credit card authorization in the amount of \$_____ for ___ copies. I understand the price of the Study is \$495 (*additional* copies at \$250 per copy).

Washington, D.C., orders add 7% sales tax.

NO-RISK GUARANTEE: If I am not 100% satisfied with THE INTERACTIVE HOME for any reason—no questions asked—I may return it to you in good condition within 30 days of receipt and receive a full refund.

Check enclosed. Credit card authorization.
(Make check payable to Warren Publishing, Inc.)

MasterCard. VISA. American Express.

Card number _____

Signature _____ Expires _____

Name _____

Title _____

Organization _____

Address _____

City _____ State _____ Zip Code _____



2115 Ward Court, N.W.
Washington, D.C. 20037
Phone: (202) 872-9200
Fax: (202) 293-3435

**MAIL
TODAY!**

Georgia—Albany

WALB-TV

Ch. 10

Network Service: NBC.

Licensee: WALB-TV Inc., Box 3130, Albany, GA 31708-7601.

Studio: 1709 Stuart Ave., Albany, GA 31707-7601.

Telephone: 912-883-0154. Fax: 912-436-3134.

Technical Facilities: Channel No. 10 (192-198 MHz). Authorized power: 316-kw visual, 43.6-kw aural. Antenna: 965-ft. above av. terrain, 978-ft. above ground, 1309-ft. above sea level.

Latitude	31°	19'	52.50"
Longitude	83°	51'	44.20"

Transmitter: 2.5-mi. E of Doerun.

Satellite Earth Stations: Harris, 8-meter Ku-band; Satcom Technologies, 7-meter C-band; Satcom Technologies, 5-meter Ku-band; Harris, 4.7-meter Ku-band; Harris, Microwave Assoc. receivers.

SNG Mobile Dish: Gray/Harris, 3-meter Ku-band.

News Service: AP.

Ownership: Gray Communications Systems Inc. (Group Owner).

Began Operation: April 7, 1954.

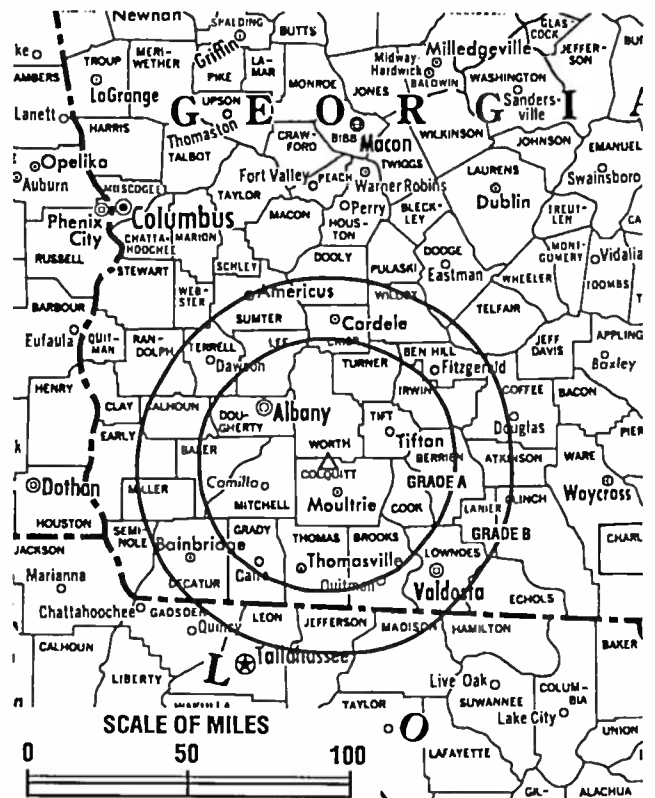
Represented (sales): Katz Continental Television.

Represented (legal): Sidley & Austin.

Represented (engineering): Smith & Powstenko.

Personnel:

Jere Pigue, President & General Manager.
James R. Wilcox, Vice President & General Sales Manager.
William N. Williams, Chief Engineer.



WALB-TV BPCT-2497 Granted 12/17/58 © American Map Corp., No. 14244

William E. Gilbride, Production Director.
Linda Wells, Traffic Manager.

Highest 30 Sec. Rate: \$800.

City of License: Albany. DMA: Albany, GA. Rank: 154.

Circulation ©1994 Nielsen. Coverage based on Nielsen study.

	Cable TV Households	Non-cable TV Households	Total TV Households
Station Totals	362,280	205,810	568,090
Average Weekly Circulation (1994)	143,445	78,128	234,554
Average Daily Circulation (1994)			143,059

Georgia—Albany

WFXL

Ch. 31

Network Service: Fox.

Licensee: SGA Associates Inc., 1111 8th Ave., Albany, GA 31707.

Studio: 1211 N. Slappey Blvd., Albany, GA 31708.

Mailing Address: Box 4050, Albany, GA 31706.

Telephone: 912-435-3100. Fax: 912-435-0485.

Technical Facilities: Channel No. 31 (572-578 MHz). Authorized power: 1580-kw max. & 1200-kw horizontal visual, 240-kw aural. Antenna: 990-ft. above av. terrain, 1000-ft. above ground, 1362-ft. above sea level.

Latitude 31° 19' 52"
Longitude 83° 51' 43"

Transmitter: N of Rte. 270, 2.5-mi. E of Doerun.

Satellite Earth Stations: Microdyne, 7-meter; Vertex, 4.5-meter; RCA, 4.5-meter Ku-band; Hercules, 4-meter C-band; M/A-Com, Uniden receivers.

News Services: AP, Fox News.

Ownership: SGA Associates Inc.

Began Operation: February 14, 1982. Sale by Gordon Communications Co. to Michael H. Male, et al., approved by FCC Oct. 7, 1987. Transfer of control to T. S. Brumlik approved June 20, 1988. Transfer of control to Manuel Cantu approved by FCC Feb. 10, 1993 (Television Digest, Vol. 31:31), but not consummated. Transfer of control from T. S. Brumlik to James C. Orr, Trustee, 1992. Assignment of license to Walter Kelley, Trustee, approved by FCC Sept. 22, 1993. Sale to SGA Associates Inc. was approved April 22, 1994.

Represented (sales): Seltel Inc.

Represented (legal): Fletcher, Heald & Hildreth.

Represented (engineering): Arthur K. Peters Consulting Engineers.

Personnel:

- R. Douglas Oliver, President & Chief Executive Officer.
- Perley Eppley, General Manager.
- Roger Jones, General Sales Manager.
- Paul Duncan, Chief Engineer.
- Bobbi Harley, News Director.
- Bettina Smith, Program Director.
- Jaxon Riley, Promotion Director.



WFXL BMPCT-800207KH Granted 1/8/81 © American Map Corp., No. 14244

Debra Owens, Business Manager.
Bobby Ellis, Production Manager.

Rates: On request.

City of License: Albany. DMA: Albany, GA. Rank: 154.

Circulation ©1994 Nielsen. Coverage based on Nielsen study.

	Cable TV Households	Non-cable TV Households	Total TV Households
Station Totals	249,140	141,790	390,930
Average Weekly Circulation (1994)	60,638	42,679	108,392
Average Daily Circulation (1994)			53,643

There is no more visible place for your advertising message than the pages of the Television & Cable Factbook

Georgia—Athens

WNGM-TV

Ch. 34

Network Service: None, independent.

Licensee: NGM Television Partners Ltd., Box 7818, Athens, GA 30604.

Studio: 185 Ben Burton Circle, Bogart, GA 30622.

Telephone: 706-353-3400. Fax: 706-549-5844.

Technical Facilities: Channel No. 34 (590-596 MHz). Authorized power: 1258-kw max. visual. Antenna: 1352-ft. above av. terrain, 1207-ft. above ground, 2188-ft. above sea level.

Latitude 34° 12' 27"
Longitude 83° 37' 48"

Transmitter: 4-mi. NE of Pendergrass on N side of GA 82 Spur, Jackson County.

Multichannel TV Sound: Stereo only.

Satellite Earth Stations: Pinzone, 5-meter C-band; Pinzone, 3-meter Ku-band.

Ownership: NGM Television Partners Ltd.

Began Operation: April 18, 1989.

Represented (legal): McFadden, Evans & Sill.

Represented (engineering): Lawrence Behr Associates Inc.

Personnel:

S. Lanier Finch, General Manager.
John Wood, Chief Engineer.
Tracy McDonald, Program Director.
Laura Lague, Business Manager.
Heidi Yakowski, Marketing Director.

Highest 30 Sec. Rate: \$125.



WNGM-TV BMPCT-880817KG Granted 12/9/88 © American Map Corp., No. 14244

City of License: Athens, GA. DMA: Atlanta. Rank: 10.

Circulation ©1994 Nielsen. Coverage based on Nielsen study.

	Cable TV Households	Non-cable TV Households	Total TV Households
Station Totals	418,450	301,670	720,120
Average Weekly Circulation (1994)	10,648	15,117	33,839
Average Daily Circulation (1994)			7,432

Georgia—Atlanta

WAGA-TV

Ch. 5

Network Service: Fox.

Licensee: WAGA License Inc., 1551 Briarcliff Rd. NE, Atlanta, GA 30306.

Studio: 1551 Briarcliff Rd. NE, Atlanta, GA 30306.

Telephone: 404-875-5555. Fax: 404-898-0277.

Technical Facilities: Channel No. 5 (76-82 MHz). Authorized power: 100-kw visual, 10-kw aural. Antenna: 1070-ft. above av. terrain, 1100-ft. above ground, 2049-ft. above sea level.

Latitude 33° 47' 49"
Longitude 84° 20' 00"

Transmitter: 1551 Briarcliff Rd.

Multichannel TV Sound: Stereo and separate audio program.

Satellite Earth Stations: Satcom Technologies, 7.5-meter C-band; Scientific-Atlanta, 5.5-meter Ku-band; Scientific-Atlanta, 5-meter C-band; Scientific-Atlanta, 5-meter C-band; Scientific-Atlanta receivers.

News Services: AP, CNN.

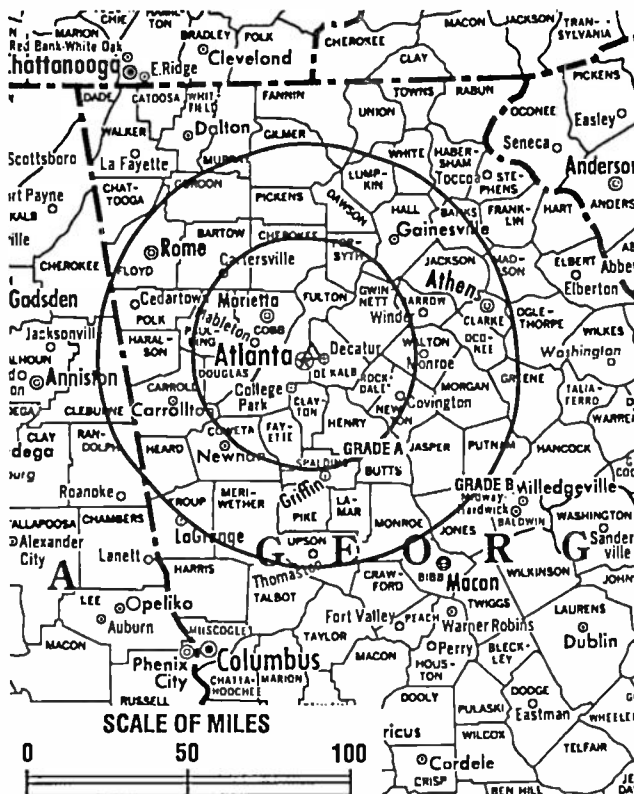
Ownership: New World Communications Group Inc. (Group Owner).

Began Operation: March 8, 1949. Sale to Gillett Communications by SCI Holdings Inc. approved by FCC Aug. 20, 1987. Transfer to Trustee approved Sept. 1, 1992. Transfer of control to present owner approved April 23, 1993.

Represented (sales): New World Sales & Marketing.

Personnel:

Jack Sander, President & General Manager.
Chuck Wing, Vice President, Marketing & Sales.
Danny Baker, General Sales Manager.
Doug Minor, Local Sales Manager.
Harriet Lodin, National Sales Manager.
Budd McEntee, News Director.
Vernon Khail, Controller.



WAGA-TV BPCT-1879 Granted 8/10/54

© American Map Corp., No. 14244

Mary Durey, Commercial Operations Manager.
John Dolive, Director of Broadcast Operations.
Linda Torrence, Community Affairs Director.

Rates: On request.

City of License: Atlanta. DMA: Atlanta. Rank: 10.

Circulation ©1994 Nielsen. Coverage based on Nielsen study.

	Cable TV Households	Non-cable TV Households	Total TV Households
Station Totals	1,382,900	836,200	2,219,100
Average Weekly Circulation (1994)	811,741	448,077	1,390,535
Average Daily Circulation (1994)			870,826

Georgia—Atlanta

WATL

Ch. 36

Network Service: None, independent.

Licensee: FTS Atlanta Inc., 5151 Wisconsin Ave. NW, Washington, DC 20016.

Studio: One Monroe Place, Atlanta, GA 30324.

Telephone: 404-881-3600. Fax: 404-881-3635.

Technical Facilities: Channel No. 36 (602-608 MHz). Authorized power: 2682-kw max. & 2030-kw horizontal visual, 402.3-kw max. & 304.5-kw horizontal aural. Antenna: 1080-ft. above av. terrain, 1174-ft. above ground, 2049-ft. above sea level.

Latitude 33° 48' 27"
Longitude 84° 20' 26"

Transmitter: Briarcliff Rd. at Shepherd Lane.

Satellite Earth Stations: Satcom Technologies, 7-meter C-band; Satcom Technologies, 5.5-meter Ku-band.

Ownership: Fox Television Stations Inc. (Group Owner).

Began Operation: October 13, 1954. Left air May 31, 1955. Resumed operation under ownership of U.S. Communications Aug. 16, 1969; left air March 30, 1971. Sale to D. R. Jones, et al., approved by FCC July 14, 1974. Resumed operation July 5, 1976. Sale to Outlet Co. approved Oct. 13, 1982. Sale to Rockefeller Group granted Sept. 6, 1984 (Television Digest, Vol. 24:28; 25:1). Sale to Outlet Communications approved by FCC April 29, 1986. Sale to Chase Communications Inc. approved Jan. 30, 1990 (Vol. 29:33; 30:13). Sale to Renaissance Communications approved Jan. 11, 1993; sale to present owner approved April 21, 1993 (Vol. 33:6).

Represented (sales): Petry Television Inc.

Personnel:

Gene McHugh, Vice President & General Manager.
Debby Kuchera, Vice President, Finance.
Joseph Carey, General Sales Manager.
Joanna Hemleb, Local Sales Manager.
Earl Jones, National Sales Manager.
Don Hess, Program Manager.
Merrilyn Crouch, Promotion Director.
Doug Furce, Production Manager.



WATL BMPCT-6999 Granted 4/25/69

© American Map Corp., No. 14244

David Jones, Chief Engineer.
Kindy Jones, Traffic Manager.

Highest 30 Sec. Rate: \$10,000.

City of License: Atlanta. DMA: Atlanta. Rank: 10.

Circulation ©1994 Nielsen. Coverage based on Nielsen study.

	Cable TV Households	Non-cable TV Households	Total TV Households
Station Totals	1,125,690	695,110	1,820,800
Average Weekly Circulation (1994)	530,831	293,133	891,418
Average Daily Circulation (1994)			350,117

Georgia—Atlanta

WGNX

Ch. 46

Network Service: None, independent.

Licensee: WGNX Inc., Box 98097, Atlanta, GA 30359.

Studio: 1810 Briarcliff Rd. NE, Atlanta, GA 30329.

Telephone: 404-325-4646. Fax: 404-633-8358; 404-248-0016.

Technical Facilities: Channel No. 46 (662-668 MHz). Authorized power: 2333-kw max. & 1762-kw horizontal visual, 233-kw max. & 176-kw horizontal aural. Antenna: 1088-ft. above av. terrain, 1174-ft. above ground, 2049-ft. above sea level.

Latitude 33° 48' 27"
Longitude 84° 20' 26"

Transmitter: Briarcliff Rd. & Shepherd Lane.

Multichannel TV Sound: Stereo only.

Satellite Earth Stations: Scientific-Atlanta, 10-meter C-band; Comtech, 5-meter C-band; Comtech, 3.8-meter Ku-band; Pinzone, Scientific-Atlanta, Standard Communications receivers.

News Services: AP, CNN.

Ownership: Tribune Broadcasting Co. (Group Owner).

Began Operation: June 6, 1971. Sale to present owner by CBN Continental Bcstg. Network Inc. approved by FCC Dec. 1, 1983 (Television Digest, Vol. 23:31).

Represented (sales): MMT Sales Inc.

Represented (legal): Sidley & Austin.

Represented (engineering): Edward F. Lorentz & Associates.

Personnel:

- Herman Ramsey, Vice President & General Manager.
- Michael Norten, General Sales Manager.
- Andrew Beskin, Local Sales Manager.
- Robyn Greenberg, National Sales Manager.
- Michael Dreaden, News & Community Affairs Director.
- Lorrie Shilling, Program Manager.
- Alane Wegener, Controller.



WGNX BPCT-4857 Granted 7/29/75

© American Map Corp., No. 14244

- Dan Highland, Manager of Engineering.
- Steve Weitekamp, Production Manager.
- Arthur Shipp, Film Director.
- Becky Lewis Congdon, Traffic Manager.
- Barry Stinson, Creative Services Manager.

Rates: On request.

City of License: Atlanta. DMA: Atlanta. Rank: 10.

Circulation ©1994 Nielsen. Coverage based on Nielsen study.

	Cable TV Households	Non-cable TV Households	Total TV Households
Station Totals	1,336,900	799,650	2,136,550
Average Weekly Circulation (1994)	503,808	244,360	801,613
Average Daily Circulation (1994)			314,973

Georgia—Atlanta

WSB-TV

Ch. 2

Network Service: ABC.

Licensee: Cox Enterprises Inc., 1601 W. Peachtree St. NE, Atlanta, GA 30309-2663.

Studio: 1601 W. Peachtree St. NE, Atlanta, GA 30309-2663.

Telephone: 404-897-7000. Fax: 404-897-7525.

Technical Facilities: Channel No. 2 (54-60 MHz). Authorized power: 100-kw visual, 20-kw aural. Antenna: 1037-ft. above av. terrain, 1076-ft. above ground, 2049-ft. above sea level.

Latitude 33° 45' 51"
Longitude 84° 21' 42"

Transmitter: 766 Willoughby Way NE.

Satellite Earth Stations: Transmit/receive Scientific-Atlanta, 10-meter C-band; Andrew, 7-meter C-band; Scientific-Atlanta, 7-meter C-band; SatCom, 5.5-meter Ku-band; Andrew, 4-meter Ku-band; Omni receivers.

AM Affiliate: WSB, 50-kw, 750 kHz.

FM Affiliate: WSB-FM, 100-kw, 98.5 MHz (No. 253), 770-ft.

News Services: ABC, AP.

Ownership: Cox Enterprises Inc. (Group Owner).

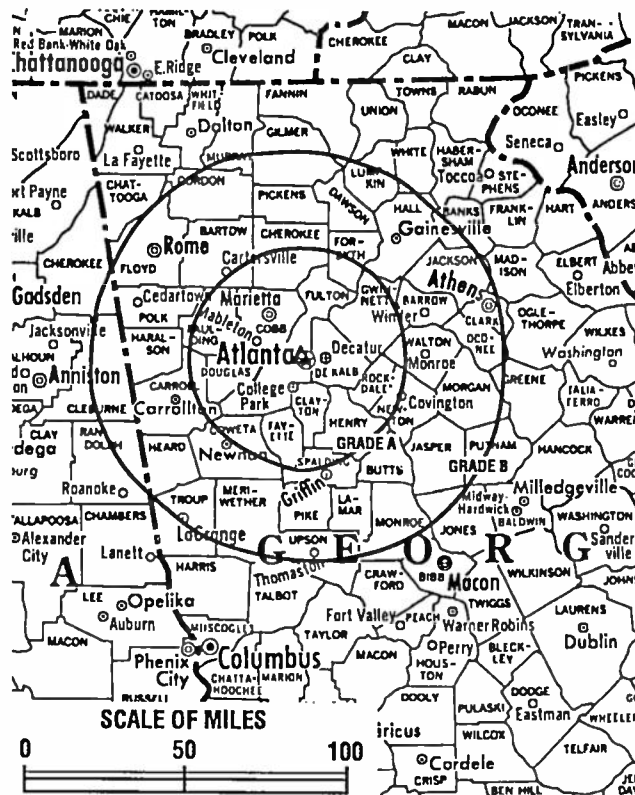
Began Operation: September 29, 1948.

Represented (sales): TeleRep Inc.

Represented (legal): Dow, Lohnes & Albertson.

Personnel:

Gregory J. Stone, Vice President & General Manager.
Bill Spell, Director of Sales.
Deborah Denechaud, Local Sales Manager.
Tim McVay, Local Sales Manager.
Michele Woroner, National Sales Manager, East.
John Friedmann, National Sales Manager, West.
Lee Armstrong, Director, Programming & Creative Services.
Mike Howey, Director of Engineering.
John Woodin, News Director.



WSB-TV BPCT-2303 Granted 5/6/57

© American Map Corp., No. 14244

Mark Engel, Director of Local Programming.
Martha Popowski, Director of Research & Marketing.
Gordon Jones, Controller.
David M. Lamothe, Director of Broadcast Operations.

Rates: On request.

NETWORK BASE HOURLY RATE: \$3000.

City of License: Atlanta. DMA: Atlanta. Rank: 10.

Circulation ©1994 Nielsen. Coverage based on Nielsen study.

	Cable TV Households	Non-cable TV Households	Total TV Households
Station Totals	1,376,090	826,740	2,202,830
Average Weekly Circulation (1994)	846,089	436,059	1,404,703
Average Daily Circulation (1994)			840,037

Georgia—Atlanta

WTBS

Ch. 17

Network Service: None, independent.

Licensee: Superstation Inc., 1050 Techwood Dr. NW, Atlanta, GA 30348.

Studio: 1050 Techwood Dr. NW, Atlanta, GA 30348.

Telephone: 404-827-1717. Fax: 404-827-1947.

Technical Facilities: Channel No. 17 (488-494 MHz). Authorized power: 2240-kw max. & 1510-kw horizontal visual, 224-kw max. & 151-kw horizontal aural. Antenna: 1093-ft. above av. terrain, 1042-ft. above ground, 2042-ft. above sea level.

Latitude 33° 46' 57"
 Longitude 84° 23' 20"

Transmitter: 1018 W. Peachtree St. NW.

Multichannel TV Sound: Stereo only.

Satellite Earth Stations: Transmit/receive Scientific-Atlanta, 11-meter C-band; Scientific-Atlanta, 10-meter C-band; Scientific-Atlanta, 7-meter C-band; Scientific-Atlanta receivers.

News Services: AP, CNN, UPI.

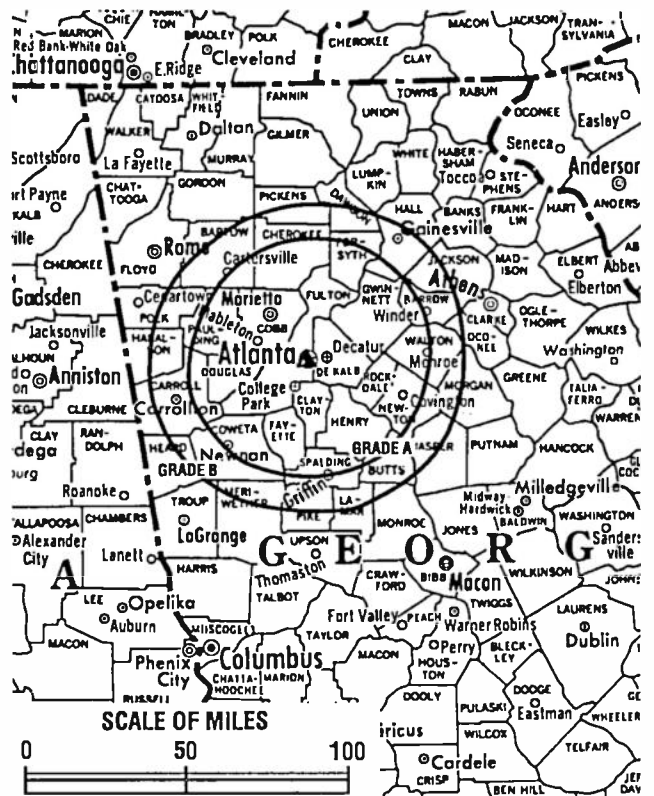
Ownership: Superstation Inc.

Began Operation: September 1, 1967. Transfer of control from Jack M. Rice, et al., to R. E. Turner approved by FCC Dec. 10, 1969.

Represented (sales): Turner Broadcasting Sales Inc.

Personnel:

- Terry Segal, Executive Vice President.
- William Merriam, Vice President, Operations & Production.
- Randy Freer, Vice President, Sales.
- Robert Sieber, Vice President, Research.
- Gene Wright, Vice President, Engineering.
- Terri Tingle, Vice President, Public Affairs.
- James Williams, Local Sales Manager.



WTBS BMPCT-7539 Granted 7/31/74

© American Map Corp., No. 14244

John Popkowski, National Sales Manager.
 Fred Miggins, Vice President, TBS Marketing.

Rates: On request.

City of License: Atlanta. DMA: Atlanta. Rank: 10.

Circulation ©1994 Nielsen. Coverage based on Nielsen study.

	Cable TV Households	Non-cable TV Households	Total TV Households
Station Totals	59,140,720	34,703,910	93,844,630
Average Weekly Circulation (1994)	18,595,545	1,180,433	20,508,206
Average Daily Circulation (1994)			6,352,048

Georgia—Rome-Atlanta

WTLK-TV

Ch. 14

Network Service: None, independent.

Licensee: Paxson Communications Inc., 18401 U.S. Hwy. 19 N, Clearwater, FL 34624.

Studio: 200 N. Cobb Pkwy., Suite 114, Marietta, GA 30062.

Telephone: 404-528-1400. Fax: 404-528-1410.

Technical Facilities: Channel No. 14 (470-476 MHz). Authorized power: 4900-kw max. visual, 490-kw max. aural. Antenna: 2021-ft. above av. terrain, 787-ft. above ground, 3091-ft. above sea level.

Latitude	34°	18'	47"
Longitude	84°	38'	55"

Holds CP for change to 4611-kw max. visual, 2021-ft. above av. terrain, 784-ft. above ground, 3087-ft. above sea level BPCT-920807KF.

Transmitter: 5.6-mi. at 270°T from Waleska.

Satellite Earth Stations: Paraclipse, 3.8-meter C-band; Paraclipse, 3.8-meter C-band; Paraclipse, 3.8-meter Ku-band; Drake, DX Engineering, Scientific-Atlanta receivers.

News Service: CNN.

Ownership: Paxson Communications Corp. (Group Owner).

Began Operation: February 29, 1988.

Represented (legal): Dow Lohnes & Albertson.

Represented (engineering): Lawrence Behr & Associates Inc.

Personnel:

Jay Hoker, General Manager.
Jack Crumpler, Sales Manager.
Al Saltzman, Director of Engineering.



WTLK-TV BPCT-920807KF Granted 1/15/93 © American Map Corp., No. 14244

Bill McAllister, Promotion Director.
Susan Parks, Business Manager.

Highest 30 Sec. Rate: \$380.

City of License: Rome. DMA: Atlanta. Rank: 10.

Circulation ©1994 Nielsen. Coverage based on Nielsen study.

	Cable TV Households	Non-cable TV Households	Total TV Households
Station Totals	989,410	583,970	1,573,380
Average Weekly Circulation (1994)	23,230	44,420	80,819
Average Daily Circulation (1994)			20,065

Georgia—Atlanta

WVEU

Ch. 69

Network Service: None, independent.

Licensee: Broadcast Corp. of Georgia, 2700 Northeast Expwy., Atlanta, GA 30345.

Studio: 2700 Northeast Expwy., Atlanta, GA 30345.

Telephone: 404-325-6929. Fax: 404-633-4567.

Technical Facilities: Channel No. 69 (800-806 MHz). Authorized power: 2630-kw visual, 263-kw aural. Antenna: 980-ft. above av. terrain, 848-ft. above ground, 1917-ft. above sea level.

Latitude	33°	45'	34"
Longitude	84°	23'	19"

Transmitter: 210 Peachtree St., Atlanta, GA.

Multichannel TV Sound: Stereo only.

Satellite Earth Stations: 6 in operation.

Ownership: Broadcast Corp. of Georgia.

Began Operation: August 22, 1981. Sale to Silver King Bcstg. approved by FCC May 10, 1989 (Television Digest, Vol. 29:11) but not consummated. Sale to CBS pends (Vol. 34:39).

Represented (sales): Roslin TV Sales.

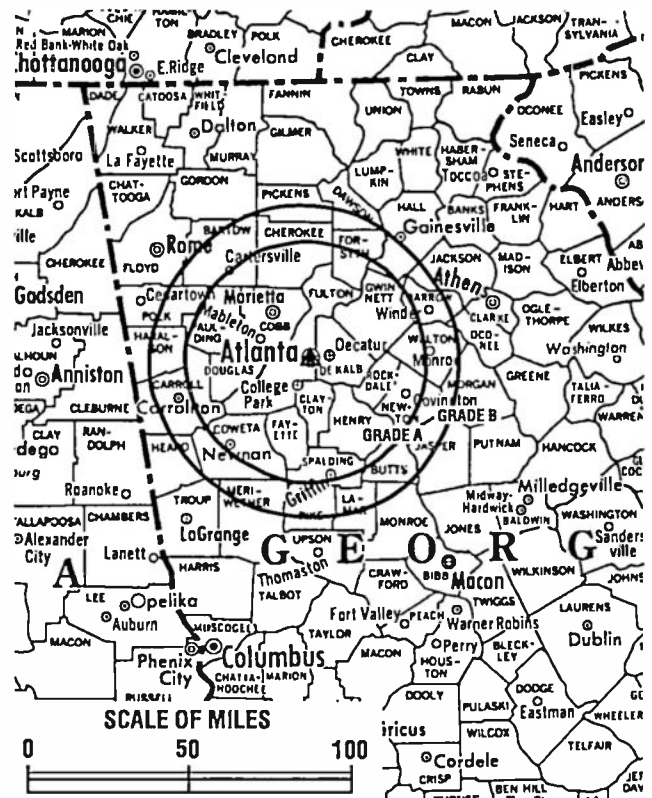
Represented (legal): E. William Henry.

Represented (engineering): Jules Cohen & Associates, P.C.

Personnel:
 Vance L. Eckersley, Vice President & General Manager.
 Mann Reed, Station & General Sales Manager.
 Gary Kelly, Chief Engineer.
 Laura Gray, Program Manager.
 Peter L. Mandell, Promotion Manager.
 Carla Williams, Business Manager.

Rates: On request.

City of License: Atlanta. DMA: Atlanta. Rank: 10.



WVEU BNPCT-810127KE Granted 2/24/81 © American Map Corp., No. 14244

Circulation ©1994 Nielsen. Coverage based on Nielsen study.

	Cable TV Households	Non-cable TV Households	Total TV Households
Station Totals	910,130	535,640	1,445,770
Average Weekly Circulation (1994)	121,213	73,295	206,752
Average Daily Circulation (1994)			56,568

**THIS DATA IS AVAILABLE ON TAPE OR DISKETTE
 FOR USE ON YOUR OWN COMPUTER
 OR AS CUSTOMIZED REPORTS**

**Call Lynn Levine
 or Brian Meeley
 202-872-9200**

Georgia—Atlanta

WXIA-TV

Ch. 11

Network Service: NBC.

Licensee: Pacific & Southern Bcstg. Co. Inc., 1611 W. Peachtree St. NE, Atlanta, GA 30309.

Studio: 1611 W. Peachtree St. NE, Atlanta, GA 30309.

Telephone: 404-892-1611. Fax: 404-892-0182.

Technical Facilities: Channel No. 11 (198-204 MHz). Authorized power: 316-kw visual, 31.6-kw aural. Antenna: 1048-ft. above av. terrain, 1040-ft. above ground, 2049-ft. above sea level.

Latitude 33° 45' 23.70"
Longitude 84° 19' 54.70"

Transmitter: 110 Arizona Ave. NE.

Multichannel TV Sound: Stereo only.

Satellite Earth Stations: Transmit/receive Harris, 8-meter Ku-band; Harris, 2.4-meter Ku-band; Harris, 3-meter Ku & C-band; Satcom Technologies, 7.5-meter Ku-band; Satcom Technologies, 5.5-meter Ku-band; Harris, Standard Communications receivers.

News Services: AP, Gannett News Service, UPI.

Ownership: Gannett Broadcasting Group (Group Owner).

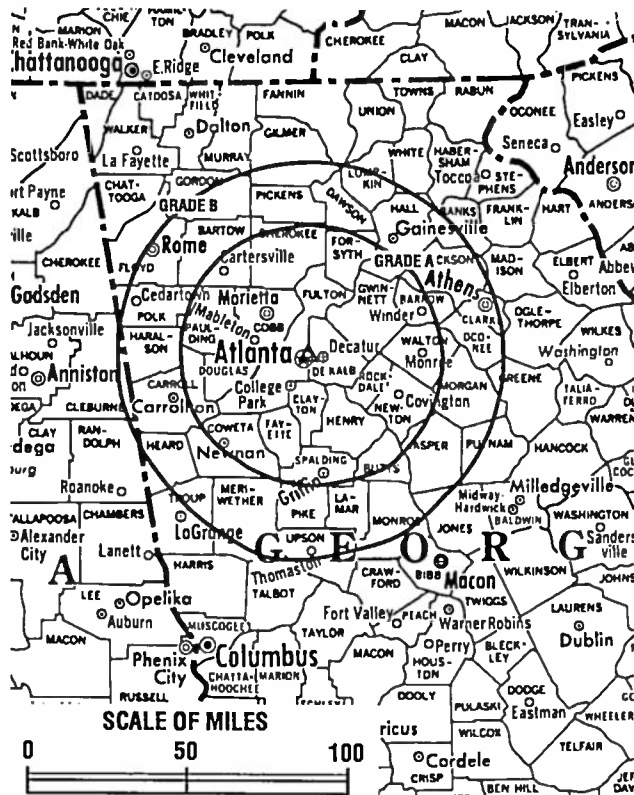
Began Operation: September 30, 1951 as WLTV. Merger of Combined Communications with Gannett approved by FCC June 7, 1979 (Television Digest, Vol. 18:20, 38; 19:24). Merger of Pacific & Southern Bcstg. with Combined Communications approved Jan. 9, 1974 (Vol. 13:5, 14:2, 30, 34). Previous merger of Jupiter Bcstg. with Pacific & Southern Bcstg. Co. Inc. approved Nov. 15, 1967 (Vol. 7:47). Previous sale to WIBC Inc. by Crosley Bcstg. approved Sept. 25, 1962 (Vol. 2:25; 37, 38). Crosley acquired station from Broadcasting Inc. in Jan. 1953 (Vol. 8:51; 9:5, 7).

Represented (sales): Blair Television.

Represented (legal): Reed, Smith, Shaw & McClay.

Personnel:

Craig Dubow, President & General Manager.
Sheryl Gripper, Vice President, Community Affairs.
Bob Walker, Vice President, Broadcast.
Joan T. Chase, Vice President, Business Affairs & Finance.



WXIA-TV BPCT-800924KF Granted 1/6/81

© American Map Corp., No. 14244

Peter McCampbell, General Sales Manager.
Jess Sessoms, Local Sales Manager.
Linda Patterson, National Sales Manager.
Mark Pimentel, News Director.
Kathy Mahoney, Program Manager.
Jerry Michel, Chief Engineer.
Joe Garbarino, Operations Manager.

Highest 30 Sec. Rate: \$9000.

City of License: Atlanta. DMA: Atlanta. Rank: 10.

Circulation ©1994 Nielsen. Coverage based on Nielsen study.

	Cable TV Households	Non-cable TV Households	Total TV Households
Station Totals	22,042,520	12,450,980	34,493,500
Average Weekly Circulation (1994)	785,120	580,075	1,499,442
Average Daily Circulation (1994)			696,211

Georgia—Augusta

WAGT

Ch. 26

Network Service: NBC.

Licensee: WAGT Television Inc., Box 1526, Augusta, GA 30903.

Studio: 905 Broad St., Augusta, GA 30901.

Telephone: 706-826-0026.

Technical Facilities: Channel No. 26 (542-548 MHz). Authorized power: 1700-kw max. & 933-kw horizontal visual, 170-kw max. & 93.3-kw horizontal aural. Antenna: 1614-ft. above av. terrain, 1560-ft. above ground, 1907-ft. above sea level.

Latitude 33° 25' 15"
Longitude 81° 50' 19"

Transmitter: E Side of Pine Log Rd., 0.4-mi. N of Rte. 278.

Multichannel TV Sound: Stereo only.

Satellite Earth Stations: Harris, 8-meter Ku-band; Harris, 3.5-meter Ku-band; Harris, 3-meter C-band; RCA, 3-meter Ku-band; Harris receivers.

News Service: AP.

Ownership: Schurz Communications Inc. (Group Owner).

Began Operation: December 24, 1968. Left air Nov. 1970. Resumed operation Jan. 14, 1974. Sale to present owner by J. Thomas Jones & Francis Hanks Robertson approved by FCC May 14, 1980.

Represented (sales): Katz Continental Television.

Represented (legal): Hogan & Hartson.

Represented (engineering): Jules Cohen & Associates.

Personnel:

Hal Edwards, President & General Manager.
James S. Halpin, General Sales Manager.
Bill Service, Local Sales Manager.
Frank Crofts, Production Coordinator.
Reggie Cofer, Program & Promotion Manager.
Reese LeRoy, News Coordinator.



WAGT BPCT-800929KN Granted 1/21/81 © American Map Corp., No. 14244

Ron Davis, Chief Engineer.
Eric Baker, Business Manager.

Highest 30 Sec. Rate: \$850.

NETWORK BASE HOURLY RATE: \$500.

City of License: Augusta. DMA: Augusta. Rank: 108.

Circulation ©1994 Nielsen. Coverage based on Nielsen study.

	Cable TV Households	Non-cable TV Households	Total TV Households
Station Totals	305,440	210,810	516,250
Average Weekly Circulation (1994)	96,022	60,632	163,378
Average Daily Circulation (1994)			75,006

Georgia—Augusta

WFXG

Ch. 54

Network Service: Fox.

Licensee: Augusta Family Bcstg. Inc., Box 204540, Augusta, GA 30917-4540.

Studio: 3933 Washington Rd., Augusta, GA 30907.

Telephone: 706-650-5400. Fax: 706-650-8411.

Technical Facilities: Channel No. 54 (710-716 MHz). Authorized power: 2491-kw max. visual. Antenna: 1263-ft. above av. terrain, 1125-ft. above ground, 1526-ft. above sea level.

Latitude 33° 25' 00"
Longitude 81° 50' 06"

Transmitter: 0.44-mi. NE of Hwy. 278 and Pine Log Rd. intersection, Aiken County.

Ownership: Augusta Family Broadcasting Inc.

Began Operation: May 23, 1991.

Represented (sales): Seitel Inc.

Represented (legal): Miller & Miller, P.C.

Represented (engineering): Andrus & Associates Inc.

Personnel:

- Steven Freidheim, President & General Manager.
- Stan Marinoff, Vice President & Director, Programming & Operations.
- Paul Brewer, General Sales Manager.
- Marty Miller, National Sales Manager.
- Charlie McCoy, Chief Engineer.

Highest 30 Sec. Rate: \$550.



WFXG BMPCT-900924KF Granted 1/23/91 © American Map Corp., No. 14244

City of License: Augusta. DMA: Augusta. Rank: 108.

Circulation ©1994 Nielsen. Coverage based on Nielsen study.

	Cable TV Households	Non-cable TV Households	Total TV Households
Station Totals	204,020	148,170	352,190
Average Weekly Circulation (1994)	88,286	54,311	148,349
Average Daily Circulation (1994)			79,755

Georgia—Augusta

WJBF

Ch. 6

Network Service: ABC.

Licensee: Hickory Hill Bcstg. Co., Box 1717, Spartanburg, SC 29304.

Studio: 1001 Reynolds St., Augusta, GA 30901.

Mailing Address: Box 1404, Augusta, GA 30903.

Telephone: 404-722-6664. Fax: 404-722-0022.

Technical Facilities: Channel No. 6 (82-88 MHz). Authorized power: 100-kw visual, 20-kw aural. Antenna: 1375-ft. above av. terrain, 1292-ft. above ground, 1677-ft. above sea level.

Latitude 33° 24' 18"
Longitude 81° 50' 15"

Transmitter: Pine Log Rd., near Beech Island, SC.

Satellite Earth Stations: Andrew, 7.3-meter C-band; Andrew, 4.5-meter C-band; RCA, 4-meter Ku-band; Harris, 3-meter C-band; Avantek, Cyclesat, Harris, M/A-Com receivers.

News Service: AP.

Ownership: Spartan Radiocasting Inc. (Group Owner).

Began Operation: November 22, 1953. Sale to present owner by General Electric Capital Corp. approved by FCC Nov. 25, 1992. Transfer of control to General Electric Capital Corp. from Pegasus Bcstg. approved by FCC Sept. 11, 1990. Sale to Pegasus by SFN Cos. approved by FCC Oct. 2, 1986 (Television Digest, Vol. 26:41). Previous sale by Western Broadcasting Co. approved by FCC June 27, 1984. Sale by Fuqua Television to Western Broadcasting approved July 10, 1980.

Represented (sales): Blair Television.

Represented (legal): Covington & Burling.

Represented (engineering): John F. X. Browne & Associates, P.C.

Personnel:

- Louis Wall, General Manager.
- Charles Coleman, General Sales Manager.
- Bill Stewart, Local Sales Manager.
- Peter Michenfelder, News Director.
- James Ricks, Program & Promotion Director.



WJBF BPCT-2441 Granted 12/18/57

© American Map Corp., No. 14244

- Bill Doker, Chief Engineer.
- Mary Miller, Business Manager.
- Jerry Lezotte, Production Manager.
- Gerard Levy, Community Affairs.

Highest 30 Sec. Rate: \$1000.

NETWORK BASE HOURLY RATE: \$1250.

City of License: Augusta. DMA: Augusta. Rank: 108.

Circulation ©1994 Nielsen. Coverage based on Nielsen study.

	Cable TV Households	Non-cable TV Households	Total TV Households
Station Totals	429,030	316,420	745,450
Average Weekly Circulation (1994)	115,289	86,522	215,608
Average Daily Circulation (1994)			130,819

Georgia—Augusta

WRDW-TV

Ch. 12

Network Service: CBS.

Licensee: WRDW Associates, Box 1212, Augusta, GA 30903-1212.

Studio: 1301 Georgia Ave., North Augusta, SC 29841.

Telephone: 803-278-1212. Fax: 803-279-8316.

Technical Facilities: Channel No. 12 (204-210 MHz). Authorized power: 316-kw visual, 30.2-kw aural. Antenna: 1632-ft. above av. terrain, 1507-ft. above ground, 1887-ft. above sea level.

Latitude	33°	24'	29"
Longitude	81°	50'	36"

Transmitter: Pine Log Rd., Beech Island, SC.

Satellite Earth Station: KLM, 5-meter; Drake, M/A-Com receivers.

News Services: AP, CBS.

Ownership: Television Station Partners L.P. (Group Owner).

Began Operation: February 14, 1954. Sale to present owners by Ziff Corp. approved by FCC Jan. 18, 1983 (Television Digest, Vol. 22:30). Sale to Ziff by Rust Craft Bcstg. approved by FCC May 10, 1978 but sale was not consummated until March 22, 1979. Sale to Rust Craft by WPIT Inc. (Friendly Stations) approved by FCC Feb. 8, 1962 (Vol. 17:30, 33; 2:14). Sale to WPIT Inc. by Southeastern Newspapers Inc. approved April 20, 1960 (Vol. 16:6, 17). Sale to Southeastern Newspapers Inc. by group headed by Grover C. Maxwell & Allen M. Woodall approved Feb. 17, 1956 (Vol. 11:48; 12:7). Note: For sale of WPIT Inc. to United Printers & Publishers (Rust Craft Greeting Cards Inc.), see WTOV-TV, Steubenville, OH.

Represented (sales): Petry Television Inc.

Represented (engineering): Lohnes & Culver.

Personnel:

I. Martin Pompadur, Chief Executive Officer.
 William Evans, Vice President & General Manager.
 Steve Johnston, General Sales Manager.
 James F. Myers, Chief Engineer.
 Brian Trauring, News Director.
 Minnie Dixon, Business Manager.



WRDW-TV BPC-3054 Granted 9/28/62 © American Map Corp., No. 14244

Jessica Rappaport Guthrie, Creative Services Director.
 Henry Goldman, Production Manager.

Highest 30 Sec. Rate: \$600.

NETWORK BASE HOURLY RATE: \$978.

City of License: Augusta. DMA: Augusta. Rank: 108.

Circulation ©1994 Nielsen. Coverage based on Nielsen study.

	Cable TV Households	Non-cable TV Households	Total TV Households
Station Totals	384,670	263,030	647,700
Average Weekly Circulation (1994)	113,704	85,578	210,727
Average Daily Circulation (1994)			133,080

Georgia—Bainbridge

WTLH

Ch. 49

Network Service: Fox.

Licensee: WTLH Inc., 1203 Governor's Square Blvd., Suite 501, Tallahassee, FL 32301.

Studio: 1203 Governor's Square Blvd., Suite 501, Tallahassee, FL 32301.

Telephone: 904-942-4900. Fax: 904-942-0062.

Technical Facilities: Channel No. 49 (680-686 MHz). Authorized power: 1611-kw max. visual. Antenna: 807-ft. above av. terrain, 745-ft. above ground, 1027-ft. above sea level.

Latitude 30° 47' 48"
Longitude 84° 19' 28"

Transmitter: Nickleville, 0.8-mi. E of State Rte. 179.

Ownership: WTLH Inc.

Began Operation: January 31, 1989.

Represented (sales): Seltel Inc.

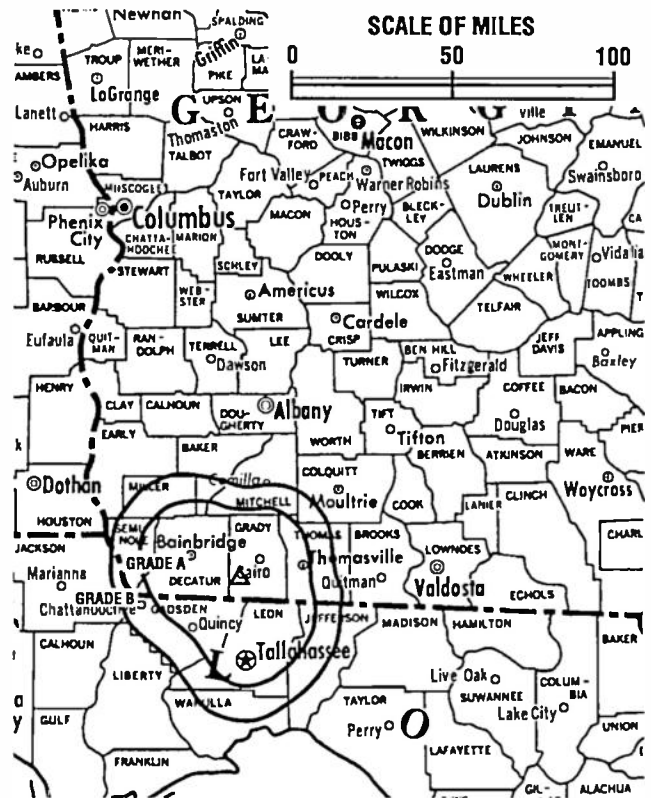
Represented (legal): Shainis & Peltzman.

Represented (engineering): Arthur K. Peters Consulting Engineers.

Personnel:

- Frank Watson, President & General Manager.
- Don Abel, Program Director.
- Jan Wheeless, Promotion Director.
- Sue Schultz, Business Manager.
- Jim Bowman, Chief Engineer.

Highest 30 Sec. Rate: \$425.



WTLH BPCT-890601KH Granted 8/21/89 © American Map Corp., No. 14244

City of License: Bainbridge. DMA: Tallahassee-Thomasville. Rank: 116.

Circulation ©1994 Nielsen. Coverage based on Nielsen study.

	Cable TV Households	Non-cable TV Households	Total TV Households
Station Totals	175,010	111,560	286,570
Average Weekly Circulation (1994)	74,304	22,732	97,662
Average Daily Circulation (1994)			45,881

Georgia—Baxley

WUBI

Ch. 34

Network Service: None, independent.

Licensee: Upchurch Bcstg. Inc., Box 1080, Baxley, GA 31513.

Studio: TV 34, E. Jekyll Rd., Baxley, GA 31513.

Telephone: 912-367-3434. Fax: 912-367-5299.

Technical Facilities: Channel No. 34 (590-596 MHz). Authorized power: 316-kw max. visual. Antenna: 482-ft. above av. terrain, 457-ft. above ground, 656-ft. above sea level.

Latitude 31° 45' 53"
Longitude 82° 13' 38"

Transmitter: 3-mi. S of State Rte. 144, 7.2-mi. E of Baxley in Appling County.

Ownership: James L. Upchurch.

Began Operation: May 1, 1992.

Represented (legal): Allen, Moline & Harold.

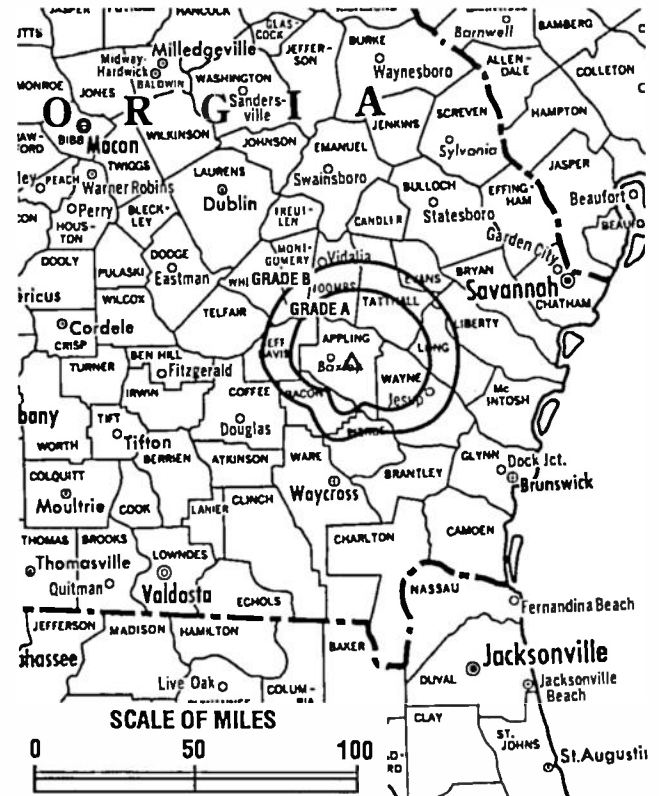
Represented (engineering): du Trel, Lundin & Rackley.

Personnel:

- James L. Upchurch, General Manager.
- Lydia Syed, Station & General Sales Manager.
- Gale Gardner, News Director & Production Manager.
- LeLaine Johnson, Program Director.
- Deja Ellis, Business Manager.

Rates: On request.

City of License: Baxley. DMA: Savannah. Rank: 102.



WUBI BMPCT-911022KF Granted 1/27/92 © American Map Corp., No. 14244

Circulation ©1994 Nielsen. Coverage based on Nielsen study.

	Cable TV Households	Non-cable TV Households	Total TV Households
Station Totals	27,350	23,110	50,460
Average Weekly Circulation (1994)	1,705	3,325	6,110
Average Daily Circulation (1994)			2,341

Georgia—Brunswick

WBSG-TV

Ch. 21

Network Service: None, Independent.

Licensee: WBSG-TV L.P., 7434 Blythe Island Hwy., Brunswick, GA 31525.

Studio: 7434 Blythe Island Hwy., Brunswick, GA 31525.

Telephone: 912-267-0021. Fax: 912-267-9583.

Technical Facilities: Channel No. 21 (512-518 MHz). Authorized power: 2880-kw max. visual. Antenna: 1020-ft. above av. terrain, 1025-ft. above ground, 1095-ft. above sea level.

Latitude 31° 08' 22"
Longitude 81° 56' 15"

Transmitter: 3.4-mi. E of U.S. Rte. 301 at Buffalo Creek Crossing, near Nahunta, GA.

Satellite Earth Station: Andrew, 4.5-meter Ku & C-band.

News Services: AP, CNN.

Ownership: WBSG-TV L.P.

Began Operation: April 2, 1990.

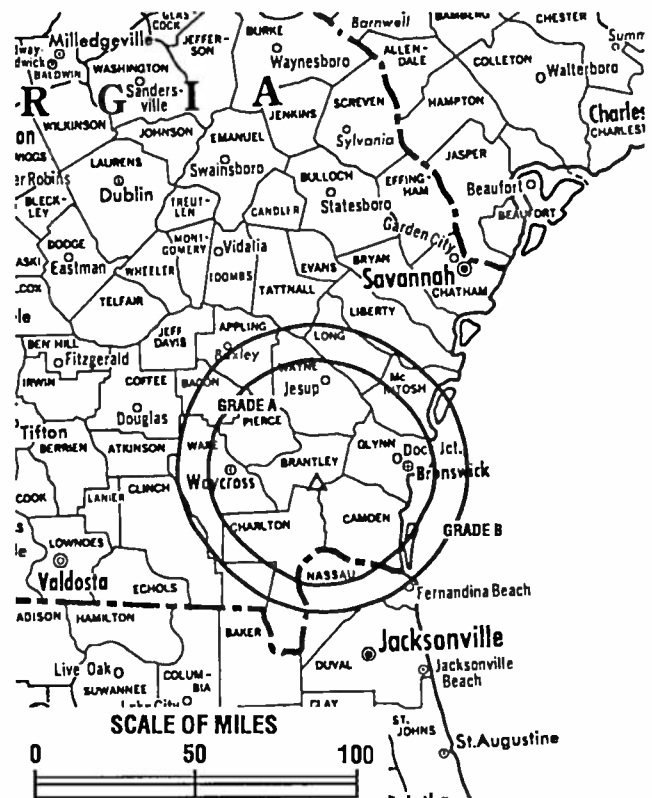
Represented (legal): Mullin, Rhyne, Emmons & Topel, P.C.

Represented (engineering): Smith & Powstenko.

Personnel:

John R. Wright, General Manager.
Andrew B. Sloan, Station Manager.
Leon Varnum, Chief Engineer.
Hector Garcia, News Director.
Joe Turek, Business Manager.
John Kennison, Marketing Director.

Highest 30 Sec. Rate: \$140.



WBSG-TV BMPCT-890425KF Granted 7/27/89 © American Map Corp., No. 14244

City of License: Brunswick. DMA: Jacksonville-Brunswick. Rank: 55.

Circulation ©1994 Nielsen. Coverage based on Nielsen study.

	Cable TV Households	Non-cable TV Households	Total TV Households
Station Totals	355,870	123,960	479,830
Average Weekly Circulation (1994)	20,915	14,115	53,583
Average Daily Circulation (1994)			22,115

Georgia—Columbus

WLTZ

Ch. 38

Network Service: NBC.

Licensee: Lewis Broadcasting Corp., Lindsey Creek Station, Box 12289, Columbus, GA 31907.

Studio: 6140 Buena Vista Rd., Columbus, GA 31907.

Mailing Address: Box 12289, Lindsey Creek Station, Columbus, GA 31907.

Telephone: 706-561-3838. Fax: 706-563-8467.

Technical Facilities: Channel No. 38 (614-620 MHz). Authorized power: 1480-kw max. & 1070-kw horizontal visual, 148-kw max. & 107-kw horizontal aural. Antenna: 1310-ft. above av. terrain, 1319-ft. above ground, 1704-ft. above sea level.

Latitude 32° 27' 28"
Longitude 84° 53' 08"

Transmitter: 3.6-mi. E of Columbus, 0.34-mi. S of Buena Vista Rd.

Multichannel TV Sound: Stereo only.

Satellite Earth Stations: Harris, 8-meter Ku-band; Harris, 3-meter Ku-band; Harris, 3-meter C-band; RCA, 3-meter Ku-band; Zenith, 3-meter C-band; Harris, M/A-Com, Zenith receivers.

News Service: AP.

Ownership: Lewis Broadcasting Corp. (Group Owner).

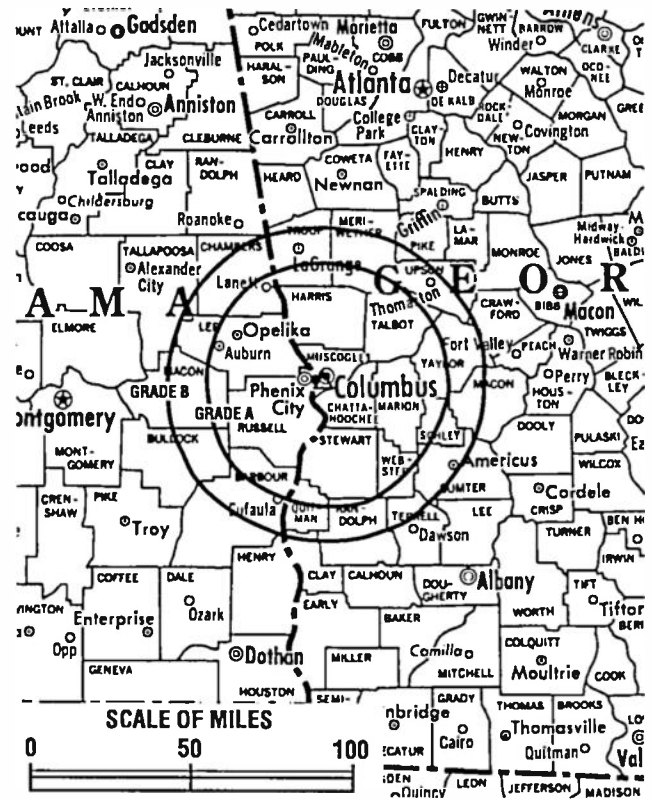
Began Operation: October 29, 1970. Sale by Gala Bcstg. Co., et al., to American Family Corp. approved by FCC Feb. 3, 1978. Sale to present owner approved June 18, 1981.

Represented (sales): Petry Television Inc.

Represented (legal): Reed, Smith, Shaw & McClay.

Personnel:

Bob Walton, Vice President & General Manager.
T. B. Breazeale, General Sales Manager.
R. C. Bartlett, Program Director & Operations Manager.



WLTZ BMPCT-7006 Granted 10/22/69

© American Map Corp., No. 14244

Charles Izlar, Comptroller.
Dennis Boswell, Chief Engineer.

Rates: On request.

City of License: Columbus. DMA: Columbus, GA. Rank: 122.

Circulation ©1994 Nielsen. Coverage based on Nielsen study.

	Cable TV Households	Non-cable TV Households	Total TV Households
Station Totals	318,790	149,890	468,680
Average Weekly Circulation (1994)	84,162	33,944	124,869
Average Daily Circulation (1994)			57,587

Georgia—Columbus

WRBL

Ch. 3

Network Service: CBS.

Licensee: Avant Television Corp., 5251 Fieldstone Rd., Bronx, NY 10471.

Studio: 1350 13th Ave., Columbus, GA 31994.

Telephone: 706-323-3333. Fax: 706-327-6655.

Technical Facilities: Channel No. 3 (60-66 MHz). Authorized power: 100-kw visual, 12.02-kw aural. Antenna: 1790-ft. above av. terrain, 1749-ft. above ground, 2249-ft. above sea level.

Latitude 32° 19' 25"
Longitude 84° 46' 46"

Transmitter: Lafayette Rd., 1.2-mi. N of Cusseta, GA.

Satellite Earth Stations: Scientific-Atlanta, 7-meter; Scientific-Atlanta, 4.6-meter C-band; Harris, 3-meter; Harris, Scientific-Atlanta receivers.

News Services: AP, CBS.

Ownership: TCS Television Partners (Group Owner).

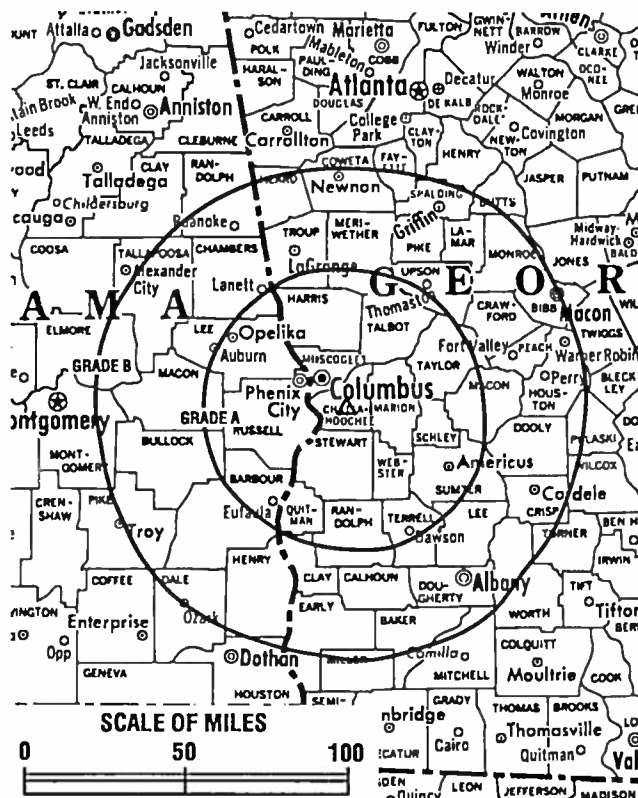
Began Operation: November 15, 1953 on Ch. 4. Switched to Ch. 3 Oct. 27, 1960. Sale to present owner by Malcolm I. Glazer approved April 6, 1990 (Television Digest, Vol. 30:8, 26). Sale to Glazer approved by FCC Sept. 11, 1978. Transfer of control to J. W. & J. B. Woodruff from R. W. Page Corp. approved by FCC Jan. 31, 1973.

Represented (sales): Katz Continental Television.

Represented (legal): Wiley, Rein & Fielding.

Personnel:

- Ray J. Chumley, Vice President & General Manager.
- Al Parsons, General Sales Manager.
- Gene O'Riley, News Director.
- Alice Upshaw, Program Director.
- Jim Barnes, Director of Engineering.
- Darlene Hughes, Promotion Manager.



WRBL BPCT-2775 Granted 6/9/60 © American Map Corp., No. 14244

Mary Currie, Business Manager.
Barry Cammon, Production Manager.

Highest 30 Sec. Rate: \$600.

NETWORK BASE HOURLY RATE: \$535.

City of License: Columbus. DMA: Columbus, GA. Rank: 122.

Circulation ©1994 Nielsen. Coverage based on Nielsen study.

	Cable TV Households	Non-cable TV Households	Total TV Households
Station Totals	898,720	505,430	1,404,150
Average Weekly Circulation (1994)	131,444	71,319	216,663
Average Daily Circulation (1994)			116,292

Georgia—Columbus

WTVM

Ch. 9

Network Service: ABC.

Licensee: AFLAC Broadcast Partners, 1932 Wynnton Rd., Columbus, GA 31999.

Studio: 1909 Wynnton Rd., Columbus, GA 31906.

Mailing Address: Box 1848, Columbus, GA 31994.

Telephone: 706-324-6471. Fax: 706-322-7527.

Technical Facilities: Channel No. 9 (186-192 MHz). Authorized power: 284-kw visual, 27.8-kw aural. Antenna: 1650-ft. above av. terrain, 1749-ft. above ground, 2251-ft. above sea level.

Latitude 32° 19' 25"
Longitude 84° 46' 46"

Transmitter: Lafayette Rd., 1.2-mi. N of Cusseta.

Satellite Earth Stations: Andrew, 7.3-meter C-band; Comtech, 3.7-meter Ku-band; Harris, 3.5-meter C-band; Avanteq, Harris, M/A-Com receivers.

News Services: ABC, AP, CNN.

Ownership: American Family Corp. (Group Owner).

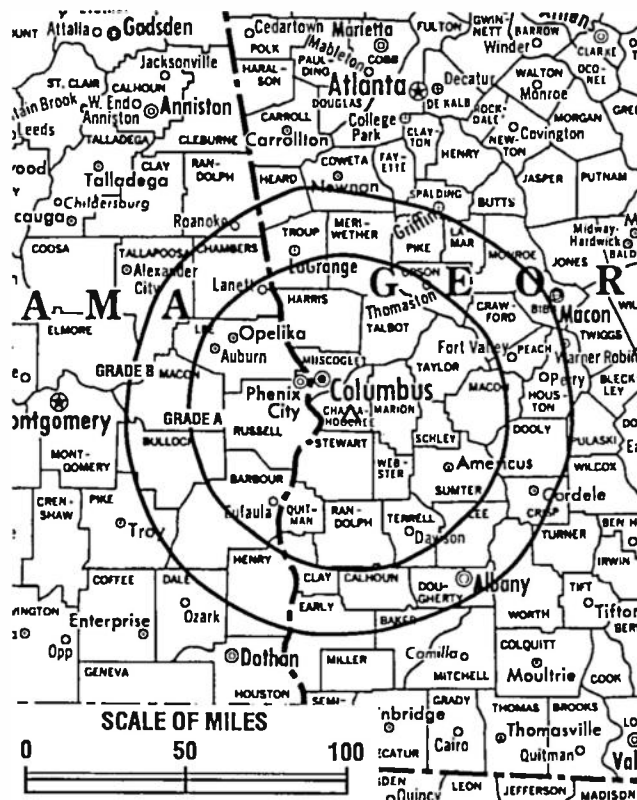
Began Operation: October 6, 1953 on Ch. 28. Switched to Ch. 9 Nov. 3, 1960. Sale to present owner by Pegasus Bcstg. approved February 16, 1989. Previous sale by SFN Cos. approved by FCC Oct. 2, 1986 (Television Digest, Vol. 26:41). Sale of Martin Theatres of Georgia Inc. to Fuqua Industries approved by FCC Feb. 7, 1969. Sale by Fuqua to Western Broadcasting Co. approved July 10, 1980.

Represented (sales): Harrington, Righter & Parsons Inc.

Represented (legal): Schnader, Harrison, Segal & Lewis.

Personnel:

James Wareham, Vice President & General Manager.
Richard Heath, General Sales Manager.
Cathy Davis, National Sales Manager.
Dale Cerbin, News Director.
W. Carroll Ward, Program Director.
David Williams, Chief Engineer.



WTVM BMPCT-5490 Granted 7/11/60

© American Map Corp., No. 14244

Edith Panten, Promotion Director.
Martha Smith, Business Manager.
Jerry Bahr, Production Manager.

Rates: On request.

City of License: Columbus. DMA: Columbus, GA. Rank: 122.

Circulation ©1994 Nielsen. Coverage based on Nielsen study.

	Cable TV Households	Non-cable TV Households	Total TV Households
Station Totals	765,180	371,700	1,136,880
Average Weekly Circulation (1994)	175,264	80,380	274,010
Average Daily Circulation (1994)			161,908

Georgia—Columbus

WXTX

Ch. 54

Network Service: Fox.

Licensee: Columbus Family Bcstg. Inc., 4523 Gilbert Ave., Columbus, GA 31904.

Studio: 6524 Buena Vista Rd., Columbus, GA 31907.

Mailing Address: Box 12188, Columbus, GA 31907.

Telephone: 404-561-5400. Fax: 404-561-6505.

Technical Facilities: Channel No. 54 (710-716 MHz). Authorized power: 1000-kw max. visual, 100-kw max. aural. Antenna: 1140-ft. above av. terrain, 1146-ft. above ground, 1526-ft. above sea level.

Latitude 32° 27' 40"
Longitude 84° 52' 43"

Requests CP for change to 1132-ft. above av. terrain, 1122-ft. above ground, 1489-ft. above sea level. BPCT-930405KM.

Transmitter: Buena Vista Rd., approx. 0.2-mi. E of Omega Dr.

Satellite Earth Station: Microdyne, 5-meter Ku-band; Harris, Microdyne receivers.

Ownership: Columbus Family Broadcasting Inc.

Began Operation: June 17, 1983. Sale to present owners by Donald Kent, et al., approved by FCC June 29, 1989.

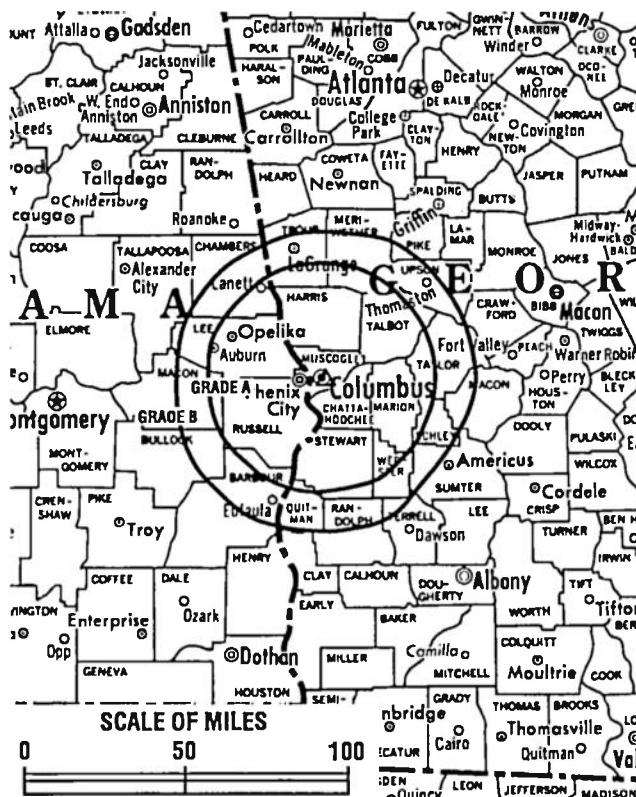
Represented (sales): Seltel Inc.

Represented (legal): Miller & Fields, P.C.; Sprouse, Tucker & Ford.

Represented (engineering): A. D. Ring, P.C.

Personnel:

Sharon Moloney, Senior Vice President & General Manager.
Steve Thomas, Vice President & General Sales Manager.
Marty Miller, National Sales Manager.
Morris Pollock, Vice President & Chief Engineer.



WXTX BMPCT-821119KG Granted 12/28/82 © American Map Corp., No. 14244

Jill Ruzycski, Promotion Director.
Shelia Lovely, Business Manager.

Rates: On request.

City of License: Columbus. DMA: Columbus, GA. Rank: 122.

Circulation ©1994 Nielsen. Coverage based on Nielsen study.

	Cable TV Households	Non-cable TV Households	Total TV Households
Station Totals	169,850	103,430	273,280
Average Weekly Circulation (1994)	85,095	33,750	127,550
Average Daily Circulation (1994)			65,859

Georgia—Cordele

WSST-TV

Ch. 55

Network Service: None, independent.

Licensee: Sunbelt-South Telecommunications Ltd., Box 917, Cordele, GA 31015.

Studio: 112 7th St. S, Cordele, GA 31015.

Telephone: 912-273-0001. Fax: 912-273-8894.

Technical Facilities: Channel No. 55 (716-722 MHz). Authorized power: 100-kw max. visual, 10-kw max. aural. Antenna: 410-ft. above av. terrain, 407-ft. above ground, 715-ft. above sea level.

Latitude 31° 54' 15"
Longitude 83° 48' 12"

Transmitter: Culpepper Rd., 3.5-mi. SW of intersection with State Rte. 7W.

Multichannel TV Sound: Planned.

Ownership: Sunbelt-South Telecommunications Ltd.

Began Operation: May 22, 1989.

Represented (legal): Ward & Mendelsohn, P.C.

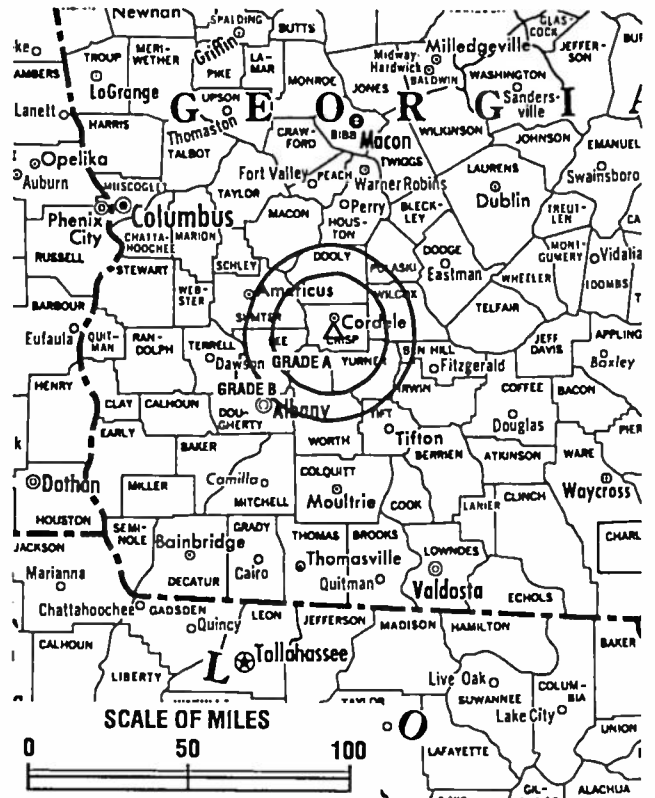
Represented (engineering): Bromo Communications Inc.

Personnel:

William B. Goodson, General Manager.
Phillip A. Streetman, Station Manager & News Director.
Sara Howell Brown, General Sales & Business Manager.
Lee W. Wright, Program Director.

Highest 30 Sec. Rate: \$28.

City of License: Cordele. DMA: Albany, GA. Rank: 154.



WSST-TV BPCT-871028KE Granted 6/8/88 © American Map Corp., No. 14244

Circulation ©1994 Nielsen. Coverage based on Nielsen study.

	Cable TV Households	Non-cable TV Households	Total TV Households
Station Totals	61,510	36,120	97,630
Average Weekly Circulation (1994)	13,559	2,467	16,350
Average Daily Circulation (1994)			5,697

Georgia—Dalton

WELF

Ch. 23

Network Service: None, Independent.

Licensee: Sonlight Bcstg. Systems Inc., Box 81521, Mobile, AL 36689.

Studio: Box 390, Rte. 1, Lookout Mountain, GA 30750.

Telephone: 205-633-2100. Fax: 205-633-2174.

Technical Facilities: Channel No. 23 (524-530 MHz). Authorized power: 490-kw max. visual, 49-kw aural. Antenna: 1467-ft. above av. terrain, 466-ft. above ground, 2487-ft. above sea level.

Latitude	34°	57'	07"
Longitude	85°	22'	58"

Transmitter: Hwy. 157, 2.14-mi. SSW of Lookout Mountain, Dade County.

Satellite Earth Station: Standard Communications, 3.3-meter Ku & C-band.

Ownership: Sonlight Bcstg. Systems Inc.

Began Operation: May 10, 1994.

Represented (legal): Fisher, Wayland, Cooper & Leader.

Personnel:

Stuart Roth, General Manager.
Glen Coffey, Station Manager.
Joel Bennett, Program Director.
Charlie Davis, Chief Engineer.
Stephen B. Box, National Sales Manager.



WELF BMPCT-930402KL Granted 6/9/93 © American Map Corp., No. 14244

Nielsen Data: Not available.

City of License: Dalton. DMA: Chattanooga. Rank: 82.

Georgia—Macon

WGNM

Ch. 64

Network Service: None, independent.

Licensee: Good News Television, 2525 Beech Ave., Macon, GA 31204.

Studio: 2525 Beech Ave., Macon, GA 31204.

Telephone: 912-746-6464.

Technical Facilities: Channel No. 64 (770-776 MHz). Authorized power: 51.3-kw max. visual. Antenna: 607-ft. above av. terrain, 686-ft. above ground, 984-ft. above sea level.

Latitude 32° 44' 58"
Longitude 83° 33' 35"

Transmitter: U.S. Hwy. 23-129 Alt., 6.8-mi. SW of Macon.

Ownership: Macon Urban Ministries.

Began Operation: November 20, 1990.

Represented (legal): Allen, Moline & Harold.

Represented (engineering): du Treil, Lundin & Rackley.

Personnel:

Don R. Wood, General Manager.
John Simmons, Chief Engineer.
Dan Jaskula, Marketing Director.

Rates: On request.

City of License: Macon. DMA: Macon. Rank: 124.

Circulation ©1994 Nielsen. Coverage based on Nielsen study.



WGNM BNPCT-891101KD Granted 5/31/90 © American Map Corp., No. 1424

	Cable TV Households	Non-cable TV Households	Total TV Households
Station Totals	79,710	22,460	102,170
Average Weekly Circulation (1994)	8,450	958	9,406
Average Daily Circulation (1994)			2,234

Georgia—Macon

WGXA

Ch. 24

Network Service: ABC.

Licensee: Russell-Rowe Communications, 599 Broadway, Macon, GA 31201.

Studio: 599 Broadway, Macon, GA 31201.

Mailing Address: Box 340, Macon, GA 31297.

Telephone: 912-745-2424. Fax: 912-750-4347.

Technical Facilities: Channel No. 24 (530-536 MHz). Authorized power: 1290-kw max. & 646-kw horizontal visual, 252-kw max. & 126-kw horizontal aural. Antenna: 800-ft. above av. terrain, 898-ft. above ground, 1196-ft. above sea level.

Latitude 32° 45' 08"
Longitude 83° 33' 38"

Transmitter: U.S. 23-129 S, 7-mi. from Macon city limits.

Satellite Earth Stations: Andrew, 7.3-meter C-band; Andrew, 4.5-meter C-band; Avantek receivers.

News Service: AP.

Ownership: Russell-Rowe Communications.

Began Operation: April 21, 1982.

Represented (sales): Petry Television Inc.

Represented (legal): Dow, Lohnes & Albertson; Leibowitz & Spencer.

Represented (engineering): Palmer A. Greer.

Personnel:

- Kenneth Gerdes, Vice President & General Manager.
- Frank Shurling, General Sales Manager.
- Kim Bene, Operations Manager.
- Richard Blanton, Chief Engineer.
- Ron Wildman, News Director.
- Elena Peterman, Promotion Manager.



WGXA BPCT-781116KE Granted 1/8/80 © American Map Corp., No. 14244

Highest 30 Sec. Rate: \$600.

NETWORK BASE HOURLY RATE: \$303.

City of License: Macon. DMA: Macon. Rank: 124.

Circulation ©1994 Nielsen. Coverage based on Nielsen study.

	Cable TV Households	Non-cable TV Households	Total TV Households
Station Totals	313,670	216,300	529,970
Average Weekly Circulation (1994)	82,000	32,128	134,053
Average Daily Circulation (1994)			65,357

Georgia—Macon

WMAZ-TV

Ch. 13

Network Service: CBS.

Licensee: Multimedia WMAZ Inc., Box 2760, Greenville, SC 29602.

Studio: 1314 Gray Hwy., Macon, GA 31211.

Mailing Address: Box 5008, Macon, GA 31213.

Telephone: 912-752-1313. Fax: 912-752-1331.

Technical Facilities: Channel No. 13 (210-216 MHz). Authorized power: 316-kw visual, 63.1-kw aural. Antenna: 785-ft. above av. terrain, 891-ft. above ground, 1205-ft. above sea level.

Latitude 32° 45' 09"
Longitude 83° 33' 33"

Transmitter: U.S. 129, 7-mi. SE of Macon.

Satellite Earth Stations: Anixter-Mark, 5-meter; DH Satellite, 4.2-meter Ku-band; RCA, 3.6-meter; Scientific-Atlanta, 4.6-meter; Scientific-Atlanta, 7.7-meter; W/A-Com, Microdyne, Scientific-Atlanta, Sony receivers.

AM Affiliate: WMAZ, 50-kw (10-kw night), 940 kHz (CBS).

FM Affiliate: WAYS, 100-kw, 99.1 MHz (No. 256), 660-ft.

News Services: AP, CNN, CBS, MediaLink, Newspaper 1200, Sports News Satellite, WSI.

Ownership: Multimedia Broadcasting Co. (Group Owner).

Began Operation: September 27, 1953. Transfer to Multimedia granted by FCC Sept. 22, 1967. Previous sale to Southeastern Bcstg. Corp. by George P. Rankin Jr. and associates approved March 13, 1963 by FCC (Television Digest, Vol. 3:2, 11).

Represented (sales): Katz Continental Television.

Represented (legal): Dow, Lohnes & Albertson.

Represented (engineering): Jules Cohen & Associates.

Personnel:

Don McGouirk, Vice President & General Manager.
Gostin Freeney, General Sales Manager.
Ron Leppig, Local Sales Manager.
Dodie Cantrell, News Director.
Sydney Thum, Program Director.



WMAZ-TV BPCT-3557 Granted 6/17/65

© American Map Corp., No. 14244

Lacy Worrell, Chief Engineer.
Faye Butts, Promotion Manager.
Tom Garner, Business Manager.
James C. Elrod, Production Manager.
Irene Ray, Traffic Manager.

Highest 30 Sec. Rate: \$900.

NETWORK BASE HOURLY RATE: \$634.

City of License: Macon. DMA: Macon. Rank: 124.

Circulation ©1994 Nielsen. Coverage based on Nielsen study.

	Cable TV Households	Non-cable TV Households	Total TV Households
Station Totals	415,410	267,280	682,690
Average Weekly Circulation (1994)	117,683	45,186	196,269
Average Daily Circulation (1994)			137,891

Georgia—Macon

WMGT

Ch. 41

Network Service: NBC.

Licensee: Morris Network Inc., Box 4328, Macon, GA 31213.

Studio: 6525 Ocmulgee Blvd. E, Macon, GA 31208.

Mailing Address: Box 4328, Macon, GA 31213.

Telephones: 912-745-4141; 912-741-5483. Fax: 912-742-2626.

Technical Facilities: Channel No. 41 (632-638 MHz). Authorized power: 1050-kw max. & 760-kw horizontal visual, 210-kw max. & 152-kw horizontal aural. Antenna: 787-ft. above av. terrain, 893-ft. above ground, 1186-ft. above sea level.

Latitude	32°	45'	12"
Longitude	83°	33'	46"

Holds CP for change to 1000-kw max. visual, 777-ft. above av. terrain, 856-ft. above ground, 1151-ft. above sea level. BPCT-870615KE.

Transmitter: 3-mi. S of Interstate 16 on W side of U.S. Rte. 23, Swiftcreek Twp., GA.

Multichannel TV Sound: Stereo only.

Satellite Earth Station: Harris Ku & C-band; Microdyne receivers.

News Service: AP.

Ownership: Morris Network Inc. (Group Owner).

Began Operation: December 19, 1968. Sale to present owner by F. E. Busby, et al., approved by FCC Nov. 30, 1978. Previous sale by WTVY Inc. (Charles Woods) approved by FCC Aug. 9, 1974.

Represented (sales): Blair Television.

Represented (legal): McFadden, Evans & Sill.

Represented (engineering): Cohen, Dippell & Everist, P.C.

Personnel:

Charles Morris, Chairman.
 H. Dean Hinson, President.
 L. A. Sturdivant, General Manager.
 Glenn Lewis, Local Sales Manager.
 Silas Alexander, News Director.



WMGT BMPCT-6614 Granted 8/26/68

© American Map Corp., No. 14244

Debbie Green, Program Director.
 Paul Vitchkoski, Chief Engineer.
 Leigh Smith, Promotion Director.
 Ann Hartley, Business Manager.

Highest 30 Sec. Rate: \$2000.

NETWORK BASE HOURLY RATE: \$450.

City of License: Macon. DMA: Macon. Rank: 124.

Circulation ©1994 Nielsen. Coverage based on Nielsen study.

	Cable TV Households	Non-cable TV Households	Total TV Households
Station Totals	284,190	136,680	420,870
Average Weekly Circulation (1994)	78,990	27,119	125,635
Average Daily Circulation (1994)			56,077

Georgia—Monroe

WHSG

Ch. 63

Network Service: Trinity Bcstg. Network.

Licensee: Trinity Bcstg. Network Inc., Box A, Santa Ana, CA 92711.

Studio: 1550 Agape Way, Decatur, GA 30035.

Mailing Address: Box 450189, Atlanta, GA 30345.

Telephone: 404-288-1156. Fax: 404-288-5613.

Technical Facilities: Channel No. 63 (764-770 MHz). Authorized power: 5000-kw max. visual, 340-kw max. aural. Antenna: 1191-ft. above av. terrain, 1125-ft. above ground, 2024-ft. above sea level.

Latitude 33° 44' 22"
Longitude 84° 00' 14"

Transmitter: 6.15-mi. NE of Lithonia, Rockdale County.

Ownership: Trinity Broadcasting Network Inc. (Group Owner).

Began Operation: March 15, 1991.

Personnel:

- Scott Jackson, Station Manager.
- Ray Vice, Chief Engineer.
- Angela Jacobs, Secretary, Public Affairs.

City of License: Monroe. DMA: Atlanta. Rank: 10.

Circulation ©1994 Nielsen. Coverage based on Nielsen study.



WHSG BMPCT-900109KH Granted 4/4/90 © American Map Corp., No. 14244

	Cable TV Households	Non-cable TV Households	Total TV Households
Station Totals	776,130	453,810	1,229,940
Average Weekly Circulation (1994)	13,779	31,800	47,449
Average Daily Circulation (1994)			19,500

Georgia—Savannah

WJCL

Ch. 22

Network Service: ABC.

Licensee: Lewis Broadcasting Corp., Box 61268, Savannah, GA 31416.

Studio: 10001 Abercom St. Extension, Savannah, GA 31406.

Mailing Address: Box 61268, Savannah, GA 31416.

Telephone: 912-925-0022. **Fax:** 912-925-8621.

Technical Facilities: Channel No. 22 (518-524 MHz). Authorized power: 3830-kw max. visual, 383-kw max. aural. Antenna: 1430-ft. above av. terrain, 1435-ft. above ground, 1453-ft. above sea level.

Latitude 32° 03' 30"
Longitude 81° 20' 20"

Transmitter: State Hwy. 204, approx. 15-mi. W of Savannah.

Multichannel TV Sound: Stereo only.

Satellite Earth Station: Microdyne, 7-meter; Andrew, Microdyne receivers.

News Services: ABC, AP.

Ownership: Lewis Broadcasting Corp. (Group Owner).

Began Operation: July 18, 1970.

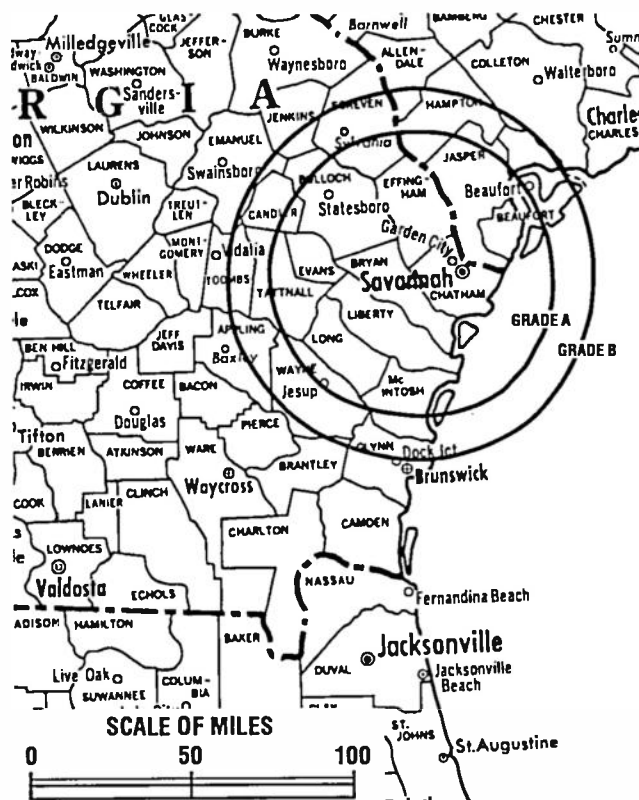
Represented (sales): Petry Television Inc.

Represented (legal): Reed, Smith, Shaw & McClay.

Represented (engineering): Communications Engineering Services, P.C.

Personnel:

- J. Fred Pierce, Executive Vice President & General Manager.
- Gloria Crist, Local Sales Manager.
- Larry Walker, Operations Director.
- Scott Pierce, News & Promotion Director.
- Mary Poythress, Program Director.
- Wallace Tidwell, Chief Engineer.
- Virginia Woodcock, Business Manager.



WJCL BPCT-860602LE Granted 8/28/86 © American Map Corp., No. 14244

Dave German, Production Manager.
Frank S. Bryson, Cable Relations.

Rates: On request.

NETWORK BASE HOURLY RATE: \$700.

City of License: Savannah. **DMA:** Savannah. **Rank:** 102.

Circulation ©1994 Nielsen. Coverage based on Nielsen study.

	Cable TV Households	Non-cable TV Households	Total TV Households
Station Totals	214,840	112,300	327,140
Average Weekly Circulation (1994)	115,831	45,208	186,571
Average Daily Circulation (1994)			91,242

Georgia—Savannah

WSAV-TV

Ch. 3

Network Service: NBC.

Licensee: New Vision Television Licenses of Savannah Inc., 5784 Lake Crest Dr., Suite 290, Atlanta, GA 30328.

Studio: 1430 E. Victory Dr., Savannah, GA 31404.

Mailing Address: Box 2429, Savannah, GA 31402.

Telephone: 912-651-0300. **Fax:** 912-651-0300.

Technical Facilities: Channel No. 3 (60-66 MHz). Authorized power: 100-kw visual, 20-kw aural. Antenna: 1480-ft. above av. terrain, 1532-ft. above ground, 1549-ft. above sea level.

Latitude	32°	03'	32.00"
Longitude	81°	17'	56.50"

Transmitter: Sawdust Pile & Little Neck Rds., Pooler-Boroughs Div., 12-mi. W of Savannah.

Satellite Earth Stations: Harris, 8.1-meter Ku-band; BMS, 6.1-meter C-band; Harris, 3.5-meter Ku-band; Harris receivers.

SNG Mobile Dish: 2.5-meter Ku-band.

News Services: AP, Conus.

Ownership: New Vision Television (Group Owner).

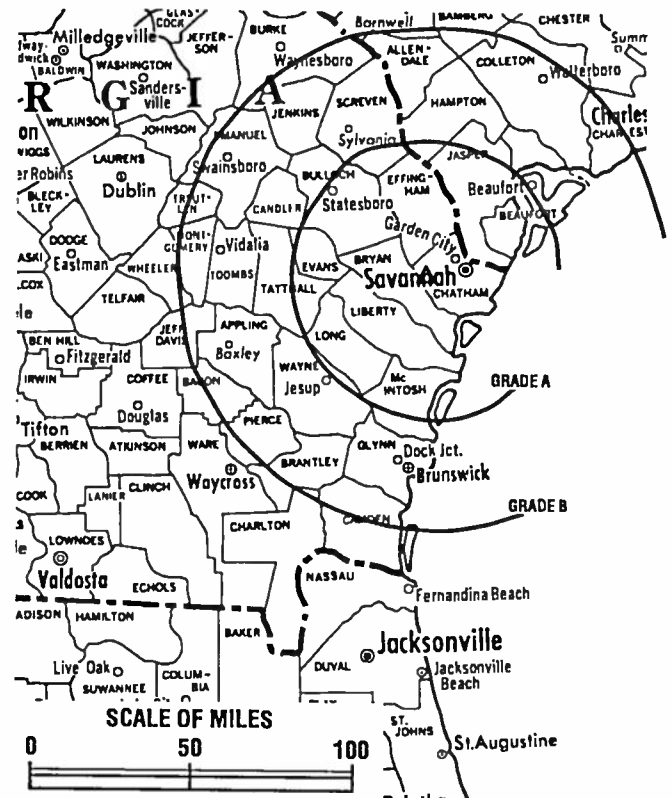
Began Operation: February 1, 1956. Sale to News Press & Gazette Co. by Harben Daniel, et al., approved by FCC Sept. 21, 1976 (Television Digest, Vol. 16:27). Sale to New Vision Communications approved by FCC Sept. 7, 1993.

Represented (sales): Blair Television.

Represented (legal): Dow, Lohnes & Albertson.

Personnel:

John Heinen, Vice President & General Manager.
 Keith True, General Sales Manager.
 Dale Karacostas, Local Sales Manager.
 Shila Mallard, Local Sales Manager.



WSAV-TV BPCT-4812 Granted 5/20/75

© American Map Corp., No. 14244

David Brant, Chief Engineer.
 David Winstrom, News Director.
 Dale Stagnitto, Promotion Director & Production Manager.

Highest 30 Sec. Rate: \$700.

City of License: Savannah. DMA: Savannah. Rank: 102.

Circulation ©1994 Nielsen. Coverage based on Nielsen study.

	Cable TV Households	Non-cable TV Households	Total TV Households
Station Totals	342,260	187,690	529,950
Average Weekly Circulation (1994)	120,896	54,542	196,828
Average Daily Circulation (1994)			102,801

Georgia—Savannah

WTOC-TV

Ch. 11

Network Service: CBS.

Licensee: AFLAC Broadcast Partners, 1932 Wynnton Rd., Columbus, GA 31999.

Studio: 516 Abercom St., Savannah, GA 31401.

Telephone: 912-234-1111.

Technical Facilities: Channel No. 11 (198-204 MHz). Authorized power: 316-kw visual, 31.6-kw aural. Antenna: 1470-ft. above av. terrain, 1531-ft. above ground, 1549-ft. above sea level.

Latitude 32° 03' 14"
Longitude 81° 21' 01"

Transmitter: Fort Argyle Rd., 5.3-mi. NW of I-95, 7.3-mi. SW of Pooler, GA.

Satellite Earth Stations: 2 in operation; M/A-Com, Microdyne receivers.

News Service: AP.

Ownership: American Family Corp. (Group Owner).

Began Operation: February 14, 1954. Sale to present owner by William T. Knight Jr., et al., approved by FCC Aug. 8, 1979.

Represented (sales): Harrington, Righter & Parsons Inc.

Represented (legal): Powell & Goldstein.

Represented (engineering): A. D. Ring, P.C.

Personnel:

William L. Cathcart, Vice President & General Manager.

Randy Peltier, General Sales Manager.

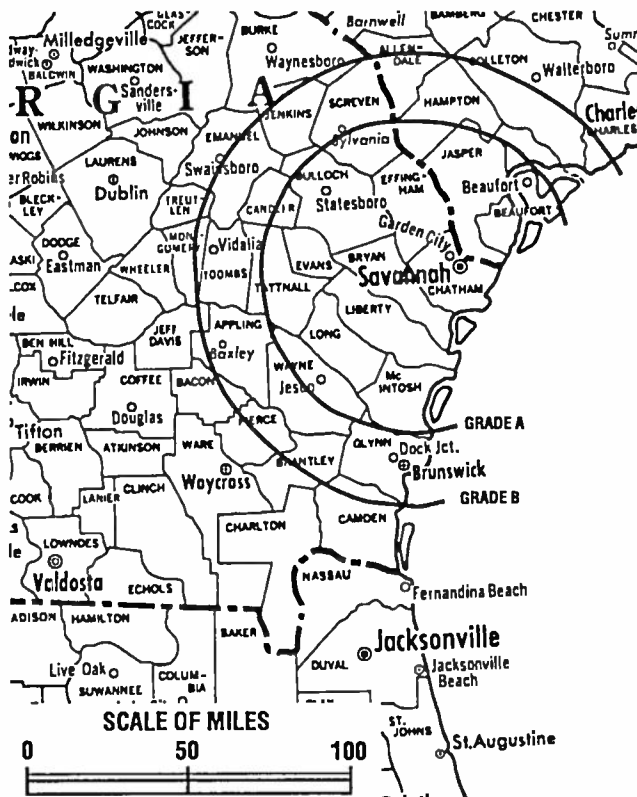
Jim Clayton, National Sales Manager.

Bill Elkins, Chief Engineer.

Douglas Weathers, News Director.

Craig Harney, Marketing Manager.

Betty Dixon, Business Manager.



WTOC-TV BMPCT-7529 Granted 5/13/74 © American Map Corp., No. 14244

Shay Merritt, Operations Manager.

Bob Duncan, Production Manager.

Rates: On request.

City of License: Savannah. DMA: Savannah. Rank: 102.

Circulation ©1994 Nielsen. Coverage based on Nielsen study.

	Cable TV Households	Non-cable TV Households	Total TV Households
Station Totals	414,820	213,130	627,950
Average Weekly Circulation (1994)	140,546	65,180	243,475
Average Daily Circulation (1994)			156,579

Georgia—Toccoa

WNEG-TV

Ch. 32

Network Service: None, Independent.

Licensee: Stephens County Bcstg. Co., Box 907, Toccoa, GA 30577.

Studio: 100 Boulevard, Toccoa, GA 30577.

Telephones: 404-886-0032; 404-886-9242. Fax: 404-886-7033.

Technical Facilities: Channel No. 32 (578-584 MHz). Authorized power: 647-kw max. visual, 120-kw max. aural. Antenna: 835-ft. above av. terrain, 600-ft. above ground, 2024-ft. above sea level.

Latitude	34°	36'	44"
Longitude	83°	22'	05"

Transmitter: State Hwy. 17, 3.2-mi. NW of Toccoa.

Satellite Earth Stations: Comtech, 5-meter C-band; Comtech, 5-meter Ku & C-band; M/A-Com, Pinzone receivers.

AM Affiliate: WNEG, 630 kHz.

News Services: AP, CNN Headline News.

Ownership: Stephens County Broadcasting Co.

Began Operation: September 9, 1984.

Represented (sales): Roslin TV Sales.

Represented (legal): Bryan Cave.

Personnel:

Roy E. Gaines, President & General Manager.
 David Austin, General Sales Manager.
 John Defoor, News Director.
 Connie Gaines, Program Director.
 Lowell Otto, Chief Engineer.
 Jeff Canup, Promotion Director.
 Evelyn Gaines, Business Manager.
 Tony Garrison, Production Manager.



WNEG-TV BMPCT-830928KJ Granted 11/22/83 © American Map Corp., No. 14244

Highest 30 Sec. Rate: \$100.

City of License: Toccoa. DMA: Greenville-Spartanburg-Asheville-Anderson. Rank: 35.

Circulation ©1994 Nielsen. Coverage based on Nielsen study.

	Cable TV Households	Non-cable TV Households	Total TV Households
Station Totals	292,230	224,530	516,760
Average Weekly Circulation (1994)	16,520	13,138	34,016
Average Daily Circulation (1994)			9,781

Georgia—Valdosta

WGVP

Ch. 44

Network Service: None, independent.

Licensee: Hutchens Communications Inc., Box 5391, Valdosta, GA 31603.

Studio: 1202B W. Gordon St., Valdosta, GA 31602.

Telephone: 912-333-0197. Fax: 912-242-4433.

Technical Facilities: Channel No. 44 (650-656 MHz). Authorized power: 1365-kw max. visual. Antenna: 950-ft. above av. terrain, 950-ft. above ground, 1152-ft. above sea level.

Latitude	31°	10'	18"
Longitude	83°	21'	57"

Transmitter: 1.1-mi. SE of Bamesdale, 1.9-mi. N of Rte. 76, 4.5-mi. E of Sparks, GA.

Satellite Earth Stations: In operation.

News Services: AP, ABC.

Ownership: Hutchens Communications Inc. (Group Owner).

Began Operation: December 24, 1980. Sale to Morris Network by Hi Ho Bcstg. approved by FCC July 18, 1986. Sale to Tallahassee Channel 27 Inc. approved Aug. 24, 1992 but not consummated (Television Digest, Vol. 32:27). Suspended operation Nov. 6, 1992. Sale to present owner granted March 8, 1994. Resumed operation October 1, 1994.

Personnel:

Dion Wolfe, General Manager.
 Don Meinke, Vice President, Sales & Marketing.
 Bob Unger, Chief Engineer.



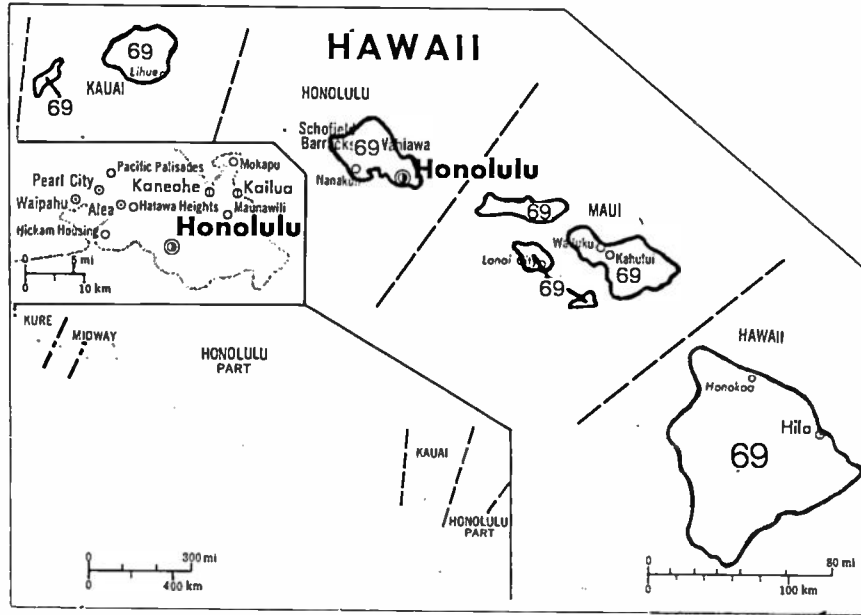
WGVP BPCT-881213KE Granted 1/4/89

© American Map Corp., No. 14244

Highest 30 Sec. Rate: \$300.

Nielsen Data: Not available.

City of License: Valdosta. DMA: Tallahassee-Thomasville. Rank: 116.



MARKET	NIELSEN DMA TV HOUSEHOLDS	RANK	MARKET AREA COMMERCIAL STATIONS
Honolulu, HI	379,670	69	KAIH-TV (7), KBFD (32), KFVE (5), KGMB (9), KGMO-TV (9), KGMV (3), KHAW-TV (11), KHBC-TV (2), KHNL (13), KHON-TV (2), KHVO (13), KIKU (20), KITV (4), KLEI (6), KMAU (12), KOBN (26), KOGG (15), KWHE (14), KWHH (14), KWHM (21)

**NEED BROADCAST TV OR CABLE TV DATA
FROM THE FACTBOOK ON TAPE OR DISKETTE?
NEED CUSTOMIZED REPORTS?**

Call Warren Publishing's
Market Research & Data Sales Dept. (202) 872-9200

Hawaii Station Totals as of November 1, 1994

	VHF	UHF	TOTAL
Commercial Television Stations	13	7	20
Educational Television Stations	2	0	2
	15	7	22

Hawaii—Hilo

KGMD-TV

Ch. 9

(Satellite of KGMB, Honolulu)

Network Service: CBS.

Licensee: Lee Enterprises Inc., 400 Putnam Bldg., 215 N. Main St, Davenport, IA 52801-1924.

Studio: See KGMB, Honolulu.

Telephone: 808-935-6221.

Technical Facilities: Channel No. 9 (186-192 MHz). Authorized power: 9.68-kw visual, 1.71-kw aural. Antenna: Minus 290-ft. above av. terrain, 258-ft. above ground, 1120-ft. above sea level.

Latitude	19°	43'	00"
Longitude	155°	08'	13"

Transmitter: 58 Manaolana Place.

Ownership: Lee Enterprises Inc. (Group Owner).

Began Operation: May 15, 1955.

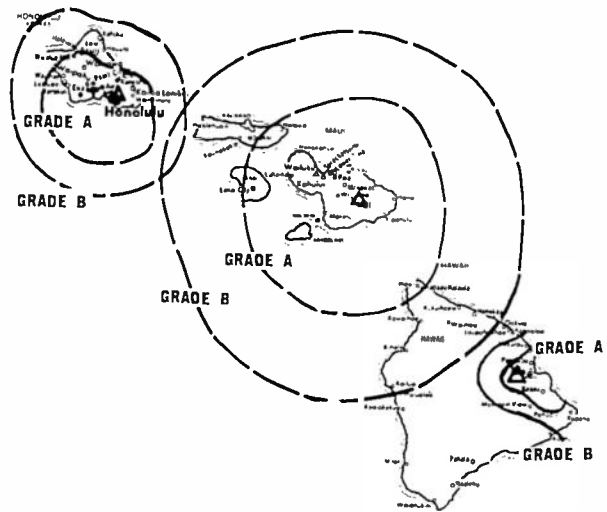
Represented (sales): Katz Television.

Represented (legal): Watanabe, Ing, Kawashima.

Personnel: See KGMB, Honolulu.

Rates: On request.

Circulation ©1994 Nielsen. Coverage based on Nielsen study.



KGMD-TV BPCT-4894 Granted 1/5/76

© American Map Corp., No. 14244

	Cable TV Households	Non-cable TV Households	Total TV Households
Station Totals	57,130	24,920	82,050
Average Weekly Circulation (1994)	231	4,143	4,371
Average Daily Circulation (1994)			2,916

Hawaii—Hilo

KHAW-TV

Ch. 11

(Satellite of KHON-TV, Honolulu)

Network Service: NBC.

Licensee: BBC License Subsidiary, 980 N. Michigan Ave., Suite 1200, Chicago, IL 60611.

Studio: See KHON-TV, Honolulu.

Telephone: 808-531-8585.

Technical Facilities: Channel No. 11 (198-204 MHz). Authorized power: 2.09-kw visual, 0.27-kw aural. Antenna: Minus 823-ft. above av. terrain, 80-ft. above ground, 90-ft. above sea level.

Latitude 19° 43' 56"
Longitude 155° 04' 09"

Transmitter: Naniloa Hotel, Hilo.

Requests CP for change to 31-kw visual, minus 590-ft. above av. terrain, 161-ft. above ground, 167-ft. above sea level, lat. 19° 43' 57", long. 155° 04' 04", transmitter top Naniloa Hotel, 93 Banyan Dr. BPCT-940902KL.

News Services: AP, CNN.

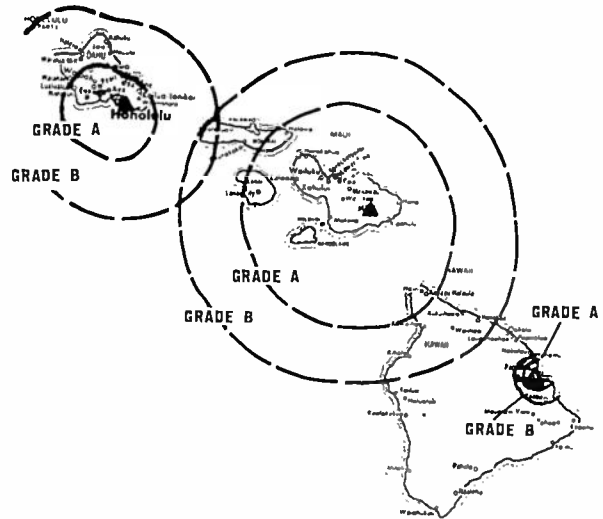
Ownership: Bumham Broadcasting Co. (Group Owner).

Began Operation: November 27, 1961.

Represented (sales): Harrington, Righter & Parsons Inc.

Personnel: See KHON-TV, Honolulu.

Rates: On request.



KHAW-TV BPCT-3246 Granted 10/17/63

© American Map Corp., No. 14244

Circulation ©1994 Nielsen. Coverage based on Nielsen study.

	Cable TV Households	Non-cable TV Households	Total TV Households
Station Totals	57,130	24,920	82,050
Average Weekly Circulation (1994)	231	4,332	4,584
Average Daily Circulation (1994)			2,677

Hawaii—Hilo

KHBC-TV

Ch. 2

(Satellite of KHNL, Honolulu)

Network Service: Fox.

Licensee: King Bcstg. Co.

Studio: See KHNL, Honolulu.

Telephone: 808-935-8289.

Technical Facilities: Channel No. 2 (54-60 MHz). Authorized power: 2.31-kw max. visual, 0.23-kw max. aural. Antenna: Minus 574-ft. above av. terrain, 142-ft. above ground, 148-ft. above sea level.

Latitude 19° 43' 51"
Longitude 155° 04' 11"

Transmitter: 71 Banyan Dr., Hilo Hawaiian Hotel, Hilo.

News Service: CNN.

Ownership: Providence Journal Broadcasting Corp. (Group Owner).

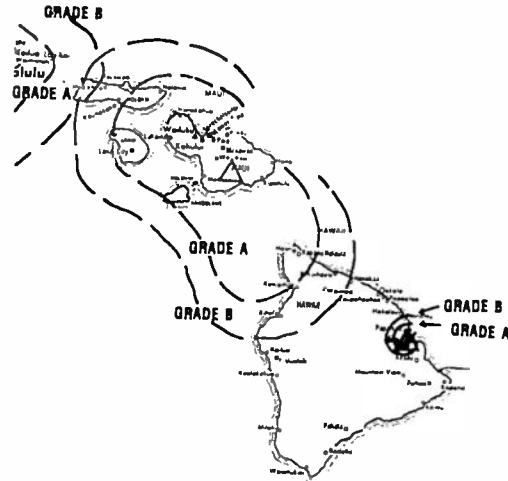
Began Operation: August 22, 1983. Sale to Hilo Bcstg. (Marvin Chupack, et al.) by Trustee in Bankruptcy approved by FCC Jan. 31, 1986. Began operation as KHBC-TV April 14, 1986. Sale to Kona-Hilo Bcstg. approved by FCC April 24, 1987. FCC approved sale to King Bcstg. October 18, 1988. Sale to present owner approved August 27, 1991 (Television Digest, Vol. 31:9, 29).

Represented (sales): Blair Television.

Personnel: See KHNL, Honolulu.

Rates: On request.

City of License: Hilo. **DMA:** Honolulu. **Rank:** 69.



Circulation ©1994 Nielsen. Coverage based on Nielsen study.

	Cable TV Households	Non-cable TV Households	Total TV Households
Station Totals	57,130	24,920	82,050
Average Weekly Circulation (1994)	0	2,879	2,858
Average Daily Circulation (1994)			1,665

Hawaii—Hilo

KHVO

Ch. 13

(Satellite of KITV, Honolulu)

Network Service: ABC.

Licensee: Tak Communications Inc., Debtor-in-Possession, 1355 Piccard Dr., Suite 460, Rockville, MD 20850.

Studio: See KITV, Honolulu.

Telephone: 808-935-8289.

Technical Facilities: Channel No. 13 (210-216 MHz). Authorized power: 4.68-kw visual, 1.59-kw aural. Antenna: Minus 823-ft. above av. terrain, 80-ft. above ground, 90-ft. above sea level.

Latitude	19°	43'	57"
Longitude	155°	04'	04"

Requests CP for change to 31-kw visual, minus 590-ft. above av. terrain, 161-ft. above ground, 167-ft. above sea level. BPCT-940824KG.

Transmitter: Naniloa Hotel, Hilo.

Ownership: Tak Communications Inc., Debtor-in-Possession.

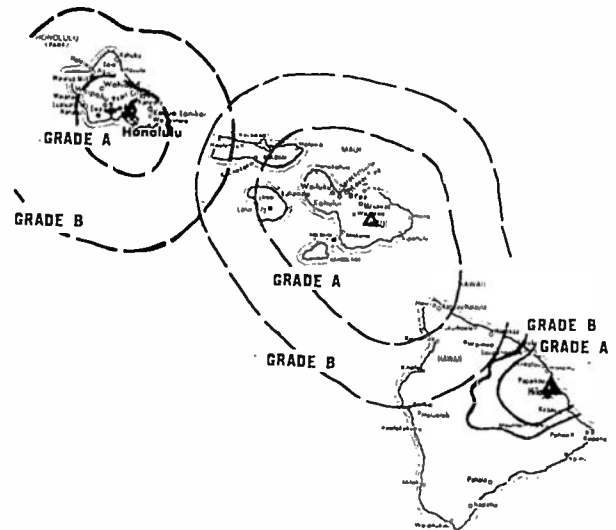
Began Operation: May 15, 1960. Assignment of license from Tak Communications, Debtor-in-Possession to Michael Eskridge, operating agent, granted by FCC Jan. 27, 1993. Transfer of control to Sharad Tak granted by FCC August 19, 1994.

Represented (sales): Seltel Inc.

Represented (legal): Dow, Lohnes & Albertson.

Personnel:
Alfred Pacheco, Chief Engineer.
 See also KITV, Honolulu.

Rates: On request.



SCALE OF MILES
 0 50 100

KHVO BPCT-3077 Granted 9/6/62

© American Map Corp., No. 14244

City of License: Hilo. **DMA:** Honolulu. **Rank:** 69.

Circulation ©1994 Nielsen. Coverage based on Nielsen study.

	Cable TV Households	Non-cable TV Households	Total TV Households
Station Totals	32,970	12,890	45,860
Average Weekly Circulation (1994)	231	3,777	3,990
Average Daily Circulation (1994)			2,385

Hawaii—Hilo

KWHH

Ch. 14

(Satellite of KWHE, Honolulu, HI)

Network Service: None, Independent.

Licensee: Le Sea Bcstg. Corp., 1188 Bishop St., Suite 502, Honolulu, HI 96813.

Studio: 81 Likeke St., Hilo, HI 96720.

Telephone: 808-538-1414. **Fax:** 808-526-0326.

Technical Facilities: Channel No. 14 (470-476 MHz). Authorized power: 13.7-kw max. visual. Antenna: Minus 557-ft. above av. terrain, 144-ft. above ground, 151-ft. above sea level.

Latitude	19°	43'	51"
Longitude	155°	04'	11"

Transmitter: 71 Banyan Dr., Hilo.

Ownership: Le Sea Broadcasting Co. (Group Owner).

Began Operation: October 1, 1989.

Represented (legal): John Fiorini III.

Personnel: See KWHE, Honolulu.

Rates: On request.



Nielsen Data: Not available.

City of License: Hilo. **DMA:** Honolulu. **Rank:** 69.

Hawaii—Honolulu

KBFD

Ch. 32

Network Service: None, Independent.

Licensee: The Allen Bcstg. Corp., Penthouse One, 1188 Bishop St., Honolulu, HI 96813.

Studio: Penthouse One, 1188 Bishop St., Honolulu, HI 96813.

Telephone: 808-521-8066. Fax: 808-521-5233.

Technical Facilities: Channel No. 32 (578-584 MHz). Authorized power: 145-kw max. visual, 14.5-kw max. aural. Antenna: Directional, 424-ft. above av. terrain, 390-ft. above ground, 413-ft. above sea level.

Latitude	21°	18'	49"
Longitude	157°	51'	43"

Transmitter: 1188 Bishop St.

Ownership: The Allen Bcstg. Corp.

Began Operation: March 24, 1986.

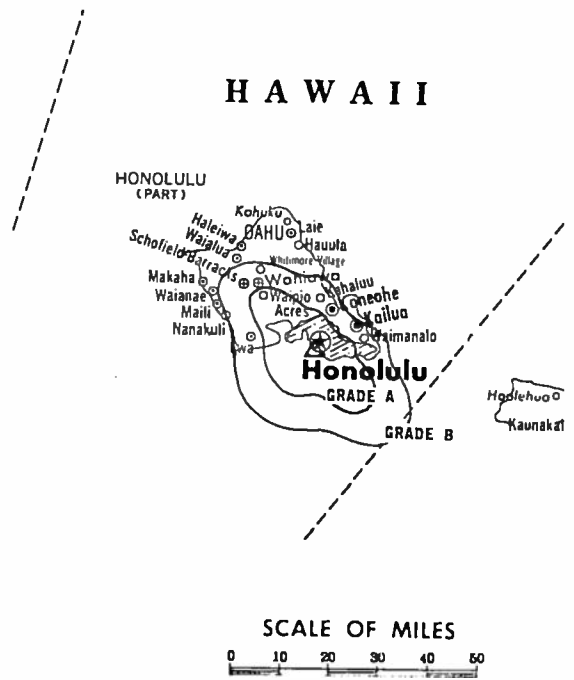
Represented (engineering): Comsearch Inc.

Personnel:

- Kea Sung Chung, President & General Manager.
- Jay Chung, Station Manager.
- N. K. Kim, Local Sales Manager.
- David Moore, Chief Engineer.
- Yun Hee Chung, Program Director.
- June Ho Chung, Business Manager.

Highest 30 Sec. Rate: \$250.

City of License: Honolulu. DMA: Honolulu. Rank: 69.



KBFD BMPCT-851024KG Granted 11/27/85

© American Map Corp., No. 14244

Circulation ©1994 Nielsen. Coverage based on Nielsen study.

	Cable TV Households	Non-cable TV Households	Total TV Households
Station Totals	242,370	33,640	276,010
Average Weekly Circulation (1994)	8,725	1,278	9,936
Average Daily Circulation (1994)			4,416

Hawaii—Honolulu

KFVE

Ch. 5

Network Service: None, independent.

Licensee: KFVE Joint Venture, 150-B Puuhale Rd., Honolulu, HI 96819-2282.

Studio: 150-B Puuhale Rd., Honolulu, HI 96819-2282.

Telephone: 808-842-5555. Fax: 808-842-4594.

Technical Facilities: Channel No. 5 (76-82 MHz). Authorized power: 95.5-kw visual, 9.6-kw aural. Antenna: Circularly polarized, 2064-ft. above av. terrain, 161-ft. above ground, 2641-ft. above sea level.

Latitude	21°	24'	03"
Longitude	158°	06'	10"

Transmitter: 3-mi. NE of Nanakuli on Palehua Rd.

Multichannel TV Sound: Stereo only.

Satellite Earth Station: Harris, 6.1-meter C-band.

Ownership: KFVE Joint Venture.

Began Operation: February 7, 1988.

Represented (sales): Blair Television.

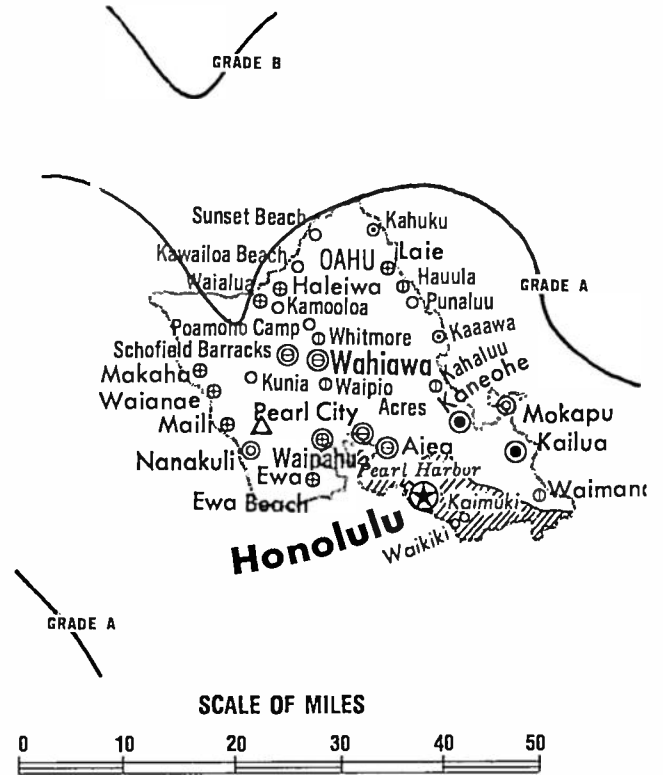
Represented (legal): Brown, Finn & Nietert, Chartered.

Represented (engineering): Lohnes & Culver.

Personnel:

Donna Kam, General Manager.
 John Fink, Sales Manager.
 Byron McCann, Chief Engineer.

Rates: On request.



KFVE BPCT-880920KF Granted 3/13/89 © American Map Corp., No. 14244

City of License: Honolulu, DMA: Honolulu. Rank: 69.

Circulation ©1994 Nielsen. Coverage based on Nielsen study.

	Cable TV Households	Non-cable TV Households	Total TV Households
Station Totals	315,220	59,210	374,430
Average Weekly Circulation (1994)	142,185	20,703	169,479
Average Daily Circulation (1994)			57,752

Hawaii—Honolulu

KGMB

Ch. 9

(Also operates satellite KGMD-TV, Hilo & semi-satellite KGMV, Wailuku)

Network Service: CBS.

Licensee: Lee Enterprises Inc., 400 Putnam Bldg., 215 N. Main St, Davenport, IA 52801-1924.

Studio: 1534 Kapiolani Blvd., Honolulu, HI 96814.

Telephone: 808-973-5462. Fax: 808-941-8153.

Technical Facilities: Channel No. 9 (186-192 MHz). Authorized power: 209-kw visual, 29.5-kw aural. Antenna: Minus 170-ft. above av. terrain, 436-ft. above ground, 441-ft. above sea level.

Latitude	21°	17'	45.70"
Longitude	157°	50'	35.70"

Transmitter: 1534 Kapiolani Blvd.

Satellite Earth Stations: Scientific-Atlanta, 10-meter C-band; Cosmos, 4.5-meter C-band; Strato Vision, 4.5-meter C-band; Scientific-Atlanta receivers.

News Service: AP.

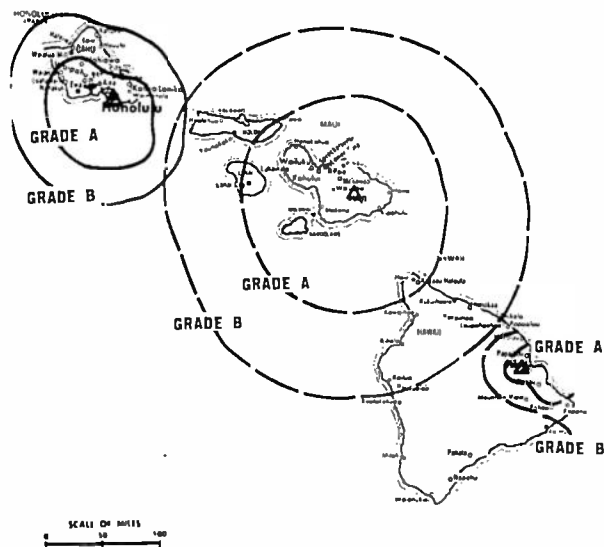
Ownership: Lee Enterprises Inc. (Group Owner).

Began Operation: December 1, 1952. Sale of Consolidated Amusement Corp. and its 75.45% interest to Hialand Development Corp. approved Dec. 3, 1958 by FCC (Television Digest, Vol. 14:40, 41, 46). Sale of 75.45% to Honolulu Star-Bulletin approved Dec. 22, 1959 (Vol. 15:52). Sale by Honolulu Star-Bulletin approved May 5, 1965 (Vol. 4:42, 5:19). Transfer of control from the Standard Corp. to the Heftels approved Oct. 1, 1972. Sale to present owner by the Heftels approved by FCC Jan. 27, 1977 (Vol. 16:37).

Represented (sales): Katz Continental Television.

Personnel:

Dick Grimm, General Manager.
 Stephen Morris, General Sales Manager.
 Susii Hearst, Local Sales Manager.
 Tim Diedrich, National Sales Manager.
 Patrick Dennis, News Director.
 Bob Turner, Program Director.



KGMB BPCT-3610 Granted 10/19/65

© American Map Corp., 14244

Rodney Shimabukuro, Chief Engineer.
 Robert Pennybacker, Director, Creative Services.
 Bryan Kam, Business Manager.
 James Doney, Director, Community Affairs/Human Resources.
 Nick Carter, Production Manager.

Highest 30 Sec. Rate: \$1400.

City of License: Honolulu. DMA: Honolulu. Rank: 69.

Circulation ©1994 Nielsen. Coverage based on Nielsen study.

	Cable TV Households	Non-cable TV Households	Total TV Households
Station Totals	315,220	59,210	374,430
Average Weekly Circulation (1994)	247,968	39,629	302,053
Average Daily Circulation (1994)			176,532

Hawaii—Honolulu

KHNL

Ch. 13

(Operates satellites KHBC-TV, Hilo & KOGG, Wailuku)

Network Service: Fox.

Licensee: King Broadcasting Co.

Studio: 150-B Puuhale Rd., Honolulu, HI 96819.

Telephone: 808-847-3246. Fax: 808-845-3616.

Technical Facilities: Channel No. 13 (210-216 MHz). Authorized power: 316-kw visual, 46.8-kw aural. Antenna: 22-ft. above av. terrain, 500-ft. above ground, 505-ft. above sea level.

Latitude	21°	17'	09.00"
Longitude	157°	50'	18.50"

Transmitter: 2005 Kalia Rd., Honolulu.

Satellite Earth Stations: Microdyne, 11-meter C-band; Scientific-Atlanta, 10-meter C-band; Scientific-Atlanta receivers.

News Service: UPI.

Ownership: Providence Journal Broadcasting Corp. (Group Owner).

Began Operation: July 4, 1962. Sale by Hawaiian Paradise Park Corp. approved by FCC Sept. 21, 1967. Sale to Mid-Pacific Television Assoc. by Richard Eaton approved by FCC Nov. 28, 1979. FCC approved sale to King Bcstg. Co. May 5, 1986. Sale to present owner approved August 27, 1991 (Television Digest, Vol. 30:35; 31:9, 29).

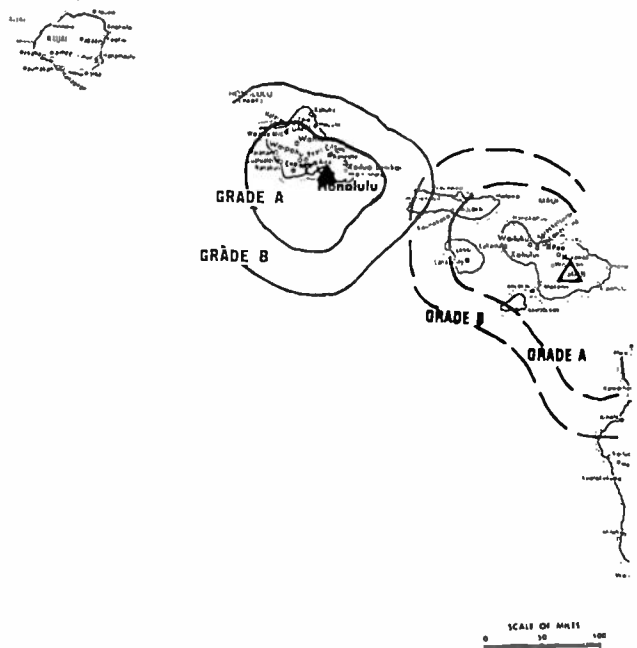
Represented (sales): Blair Television.

Represented (legal): Fletcher, Heald & Hildreth.

Represented (engineering): Hammett & Edison Inc.

Personnel:

Douglas Armstrong, General Manager.
 John L. Fink, General Sales Manager.
 Keith Aotaki, Chief Engineer.
 Daniel Schmidt, Program Director.



KHNL BPCT—810522KH Granted 6/15/81

© American Map Corp., No. 14244

Sheldon Lee, Business Manager.
 Michael Ainsworth, Creative Director.
 Michael Langley, Marketing Director.

Highest 30 Sec. Rate: \$600.

City of License: Honolulu. DMA: Honolulu. Rank: 69.

Circulation ©1994 Nielsen. Coverage based on Nielsen study.

	Cable TV Households	Non-cable TV Households	Total TV Households
Station Totals	315,220	59,210	374,430
Average Weekly Circulation (1994)	200,042	30,681	241,150
Average Daily Circulation (1994)			108,780

KHON-TV

Ch. 2

(Also operates satellites KAIH-TV, Wailuku & KHAW-TV, Hilo)

Network Service: NBC.

Licensee: BBC License Subsidiary, 980 N. Michigan Ave., Suite 1200, Chicago, IL 60611.

Studio: 1170 Auahi St., Honolulu, HI 96814.

Business Office: 1116 Auahi St., Honolulu, HI 96814.

Telephone: 808-531-8585. Fax: 808-533-1785.

Technical Facilities: Channel No. 2 (54-60 MHz). Authorized power: 100-kw visual, 20-kw aural. Antenna: 60-ft. above av. terrain, 500-ft. above ground, 506-ft. above sea level.

Latitude 21° 17' 39"
 Longitude 157° 50' 18"

Transmitter: Century Center, 1750 Kalakaua Ave.

Multichannel TV Sound: Stereo only.

Satellite Earth Station: Harris, 6.1-meter C-band; Harris receivers.

News Services: AP, CNN.

Ownership: Bumham Broadcasting Co. (Group Owner).

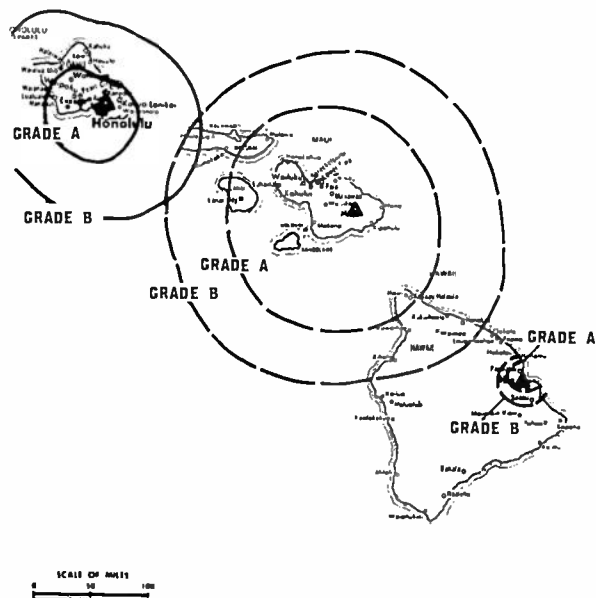
Began Operation: December 15, 1952. Sale to present owners by Des Moines Register & Tribune approved by FCC Aug. 23, 1985 (Television Digest, Vol. 25:6). Previously, merger of Des Moines Register & Tribune Co. with McCoy Bcstg. Co. approved by FCC March 8, 1979. Sale to McCoy by Pacific & Southern Co. Inc. approved Jan. 17, 1973. Previously, merger with Jupiter Bcstg. of Georgia, surviving corp., later known as Pacific & Southern Bcstg. Co. Inc., approved Nov. 15, 1967 (Vol. 7:47). Assignment to Pacific & Southern Co. Inc. approved Dec. 15, 1967. Previous sale by co-owners Advertising Publishing Co. Ltd. & John D. Keating approved April 28, 1965 (Vol. 4:42). Sale to Advertiser Publishing Co. Ltd. and Island Bcstg. Co. by Herbert Richards approved by FCC June, 1953 (Vol. 9:26).

Represented (sales): Harrington, Righter & Parsons Inc.

Represented (legal): Tharrington, Smith & Hargrove.

Personnel:

Michael A. Rosenberg, President & General Manager.
 Steve Hiramoto, Vice President, Marketing.
 Greg Johnson, Director of Engineering.



KHON-TV BPCT-4966 Granted 7/13/77

© American Map Corp., 14244

Kent Baker, News Director.
 Alan L. Hoffman, Program Manager.
 Linda Brock, Promotion Director.
 Katherine A. Bustillos, Business Manager.
 Jim McCormick, Production & Operations Director.
 Jack Kellner, Director, Community Affairs.

Highest 30 Sec. Rate: \$2000.

NETWORK BASE HOURLY RATE: \$525.

City of License: Honolulu. DMA: Honolulu. Rank: 69.

Circulation ©1994 Nielsen. Coverage based on Nielsen study.

	Cable TV Households	Non-cable TV Households	Total TV Households
Station Totals	315,220	59,210	374,430
Average Weekly Circulation (1994)	254,147	42,140	310,818
Average Daily Circulation (1994)			207,834

Hawaii—Honolulu

KIKU

Ch. 20

Network Service: None, independent.

Licensee: KHLS Inc., 2369 S. Beverly Glen Blvd., No. 304, Los Angeles, CA 90064.

Studio: 197 Sand Island Access Rd. No. 2021, Honolulu, HI 96819.

Telephone: 808-847-2021. **Fax:** 808-841-3326.

Technical Facilities: Channel No. 20 (506-512 MHz). Authorized power: 467-kw max. visual. Antenna: 2041-ft. above av. terrain, 223-ft. above ground, 2523-ft. above sea level.

Latitude	21°	23'	51"
Longitude	158°	06'	01"

Transmitter: Paikea Ridge, 0.2-mi. SE of Palehua.

Ownership: International Media Group (Group Owner).

Began Operation: December 30, 1983. Sale to Honolulu Family TV approved by FCC Jan. 18, 1985. Sale to present owner by Media Central Inc., et al., approved Aug. 24, 1989.

Represented (sales): Asian Television Sales.

Represented (engineering): Hammett & Edison Inc.

Personnel:

Joanne Ninomiya, General Manager.

Sharon Kanaley, Station Manager.

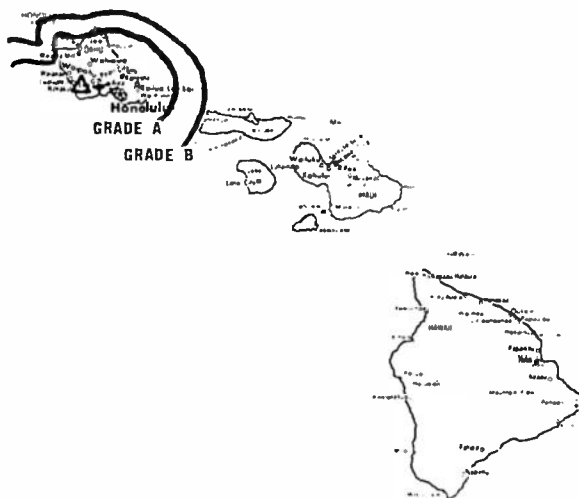
David Odo, General Sales Manager.

Henry A. Kaul, Chief Engineer.

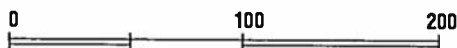
Karlton Tomomitsu, Promotion & Public Service Director.

Dan Takamatsu, Business Manager.

Highest 30 Sec. Rate: \$400.



SCALE OF MILES



KIKU BPCT-910129KK Granted 5/31/91 © American Map Corp., No. 14244

City of License: Honolulu. **DMA:** Honolulu. **Rank:** 69.

Circulation ©1994 Nielsen. Coverage based on Nielsen study.

	Cable TV Households	Non-cable TV Households	Total TV Households
Station Totals	266,530	45,670	312,200
Average Weekly Circulation (1994)	38,164	3,330	41,428
Average Daily Circulation (1994)			16,904

Hawaii—Honolulu

KITV

Ch. 4

(Rebroadcast by KMAU, Wailuku & KHVO, Hilo)

Network Service: ABC.

Licensee: Tak Communications Inc., Debtor-in-Possession, 1355 Piccard Dr., Suite 460, Rockville, MD 20850.

Studio: 1290 Ala Moana Blvd., Honolulu, HI 96814.

Telephones: 808-593-4444; 808-593-9446.

Technical Facilities: Channel No. 4 (66-72 MHz). Authorized power: 100-kw visual, 20-kw aural. Antenna: 45-ft. above av. terrain, 495-ft. above ground, 500-ft. above sea level.

Latitude 21° 17' 37"
Longitude 157° 50' 34"

Transmitter: Ala Moana Hotel, 410 Atkinson Dr., Honolulu.

Satellite Earth Stations: Andrew, 9.1-meter C-band; Andrew, 7.6-meter C-band.

News Services: AP, ABC, CNN.

Ownership: Tak Communications Inc., Debtor-in-Possession.

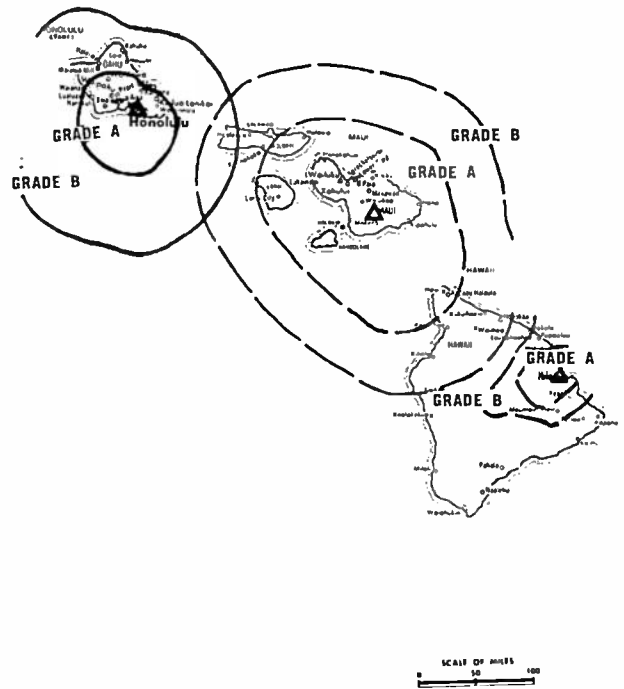
Began Operation: April 16, 1954. Sale to Television Corp. of America by American Bcstg. Stations Inc. (WMT, Cedar Rapids, IA, interlocking with WMT-TV) & Dolph Petty Bcstg. approved Jan. 11, 1956 (Television Digest, Vol. 11:46; 12:2). Sale to Kaiser Bcstg. by Television Corp. of America (Albert Zugsmith interests) which operated station as KULA-TV, approved June 11, 1958 (Vol. 14:19, 24). Kaiser sale to Berger group, approved Dec. 18, 1964 (Vol. 4:41, 51). Lawrence S. Berger & assoc. sale to Starr Bcstg. Group approved June 15, 1973 (Vol. 12:47). Sold to Shamrock Bcstg. by Starr, June 7, 1979. Sale to Tak Communications including KHVO, Hilo & KMAU, Wailuku, HI approved Jan. 27, 1987 (Vol 26:24). Transfer of control to Michael Eskridge granted by FCC Jan. 27, 1993. Transfer of control to Sharad Tak granted by FCC, August 19, 1994.

Represented (legal): Dow, Lohnes & Albertson.

Represented (engineering): Hammett & Edison Inc.

Personnel:

Richard Schaller, General Manager.
Bill Gaeth, General Sales Manager.
Wally Zimmermann, News Director.



KITV BPC-4921 Granted 7/2/76

© American Map Corp., No. 14244

Tracy Keliioomalu, Program Director.
Cathy Mosteller, Promotion Director.
Ron Chung, Business Manager.
John Wray, Production Manager.
Dave Moore, Chief Engineer.
Celeste Fox, Public Affairs Director.

Rates: On request.

City of License: Honolulu. DMA: Honolulu. Rank: 69.

Circulation ©1994 Nielsen. Coverage based on Nielsen study.

	Cable TV Households	Non-cable TV Households	Total TV Households
Station Totals	315,220	59,210	374,430
Average Weekly Circulation (1994)	233,385	39,415	286,490
Average Daily Circulation (1994)			150,164

Hawaii—Honolulu

KOBN

Ch. 26

(Operates satellite KLEI, Kailua-Kona)

Network Service: None, independent.

Licensee: Aupuni Hapa Iki TV Inc., 875 Waimanu St., Suite 626, Honolulu, HI 96813.

Studio: 970 N. Kalaheo Ave., Suite C-314, Kailua, HI 96734.

Telephone: 808-262-2000. **Fax:** 808-254-1313.

Technical Facilities: Channel No. 26 (542-548 MHz). Authorized power: 75.9-kw max. visual, 9.93-kw max. aural. Antenna: 2120-ft. above av. terrain, 60-ft. above ground, 2500-ft. above sea level.

Latitude	21°	19'	49.20"
Longitude	157°	45'	24.10"

Requests CP for change 270-kw max. visual, 1903-ft. above av. terrain, 69-ft. above ground, 2350-ft. above sea level, lat. 21° 23' 45", long. 158° 05' 58", transmitter to KAIM-FM/KORL-FM tower, Palikea Ridge, near Waipahu. BPCT-940718KG.

Transmitter: Wiliwilinui Ridge, Honolulu.

Satellite Earth Stations: In operation; Uniden receivers.

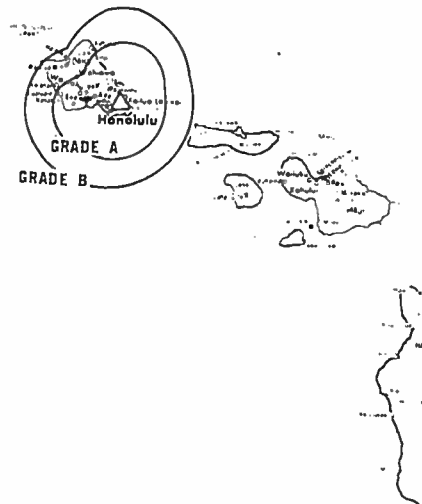
News Service: UPI.

Ownership: Oceania Bcstg. Network Inc. (Group Owner).

Began Operation: December 23, 1982. Sale to present owners by Mauna Kea Bcstg. Co. approved by FCC Sept. 20, 1989.

Represented (legal): Cohn & Marks.

Personnel:
Susan Simms, Office Manager.



KOBN BPCT-850305KF Granted 5/28/85

© American Map Corp., No. 14244

Highest 30 Sec. Rate: \$100.

City of License: Honolulu. **DMA:** Honolulu. **Rank:** 69.

Circulation ©1994 Nielsen. Coverage based on Nielsen study.

	Cable TV Households	Non-cable TV Households	Total TV Households
Station Totals	242,370	33,640	276,010
Average Weekly Circulation (1994)	3,878	202	4,140
Average Daily Circulation (1994)			1,104

Hawaii—Honolulu

KWHE

Ch. 14

(Operates satellites KWHH, Hilo & KWHM, Walluku)

Network Service: None, independent.

Licensee: Le Sea Broadcasting Corp., 1188 Bishop St., Suite 502, Honolulu, HI 96813.

Studio: 1188 Bishop St., 5th Floor, Honolulu, HI 96813.

Telephone: 808-538-1414. **Fax:** 808-526-0326.

Technical Facilities: Channel No. 14 (470-476 MHz). Authorized power: 75.85-kw max. visual. Antenna: 26-ft. above av. terrain, 407-ft. above ground, 430-ft. above sea level.

Latitude 21° 18' 49"
Longitude 157° 51' 43"

Transmitter: 1188 Bishop St., Honolulu.

Ownership: Le Sea Broadcasting Co. (Group Owner).

Began Operation: November 6, 1986.

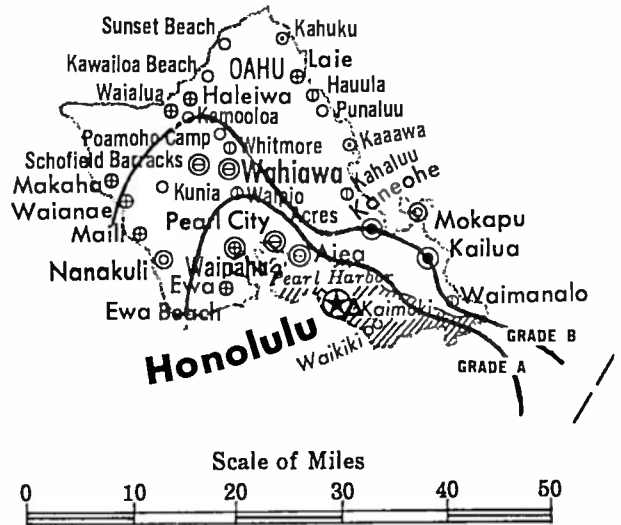
Represented (sales): Landin Media Sales.

Personnel:

Tony Boquer, General Manager.
Peter Sumrall, Program Director & General Sales Manager.
David Whitelaw, Local Sales Manager.
Keith Spencer, Engineering Director.

Rates: On request.

City of License: Honolulu. **DMA:** Honolulu. **Rank:** 69.



KWHE BMPCT-880809KH Granted 11/30/88 © American Map Corp., No. 14244

Circulation ©1994 Nielsen. Coverage based on Nielsen study.

	Cable TV Households	Non-cable TV Households	Total TV Households
Station Totals	299,500	58,560	358,060
Average Weekly Circulation (1994)	11,135	2,512	13,448
Average Daily Circulation (1994)			2,888

Hawaii—Kailua-Kona

KLEI

Ch. 6

(Satellite of KOBN, Honolulu)

Network Service: None, independent.

Licensee: Aina'e Co. Ltd., 970 N. Kalaheo Ave., Suite C-314, Kailua, HI 96734.

Studio: See KOBN, Honolulu.

Telephone: 808-322-3672. **Fax:** 808-254-1313.

Technical Facilities: Channel No. 6 (82-88 MHz). Authorized power: 52.5-kw visual, 6.7-kw aural. Antenna: 2910-ft. above av. terrain, 175-ft. above ground, 5775-ft. above sea level.

Latitude	19°	42'	56"
Longitude	155°	55'	00"

Transmitter: 7.2-mi. NE of Kailua-Kona.

Ownership: Oceania Bcstg. Network Inc. (Group Owner).

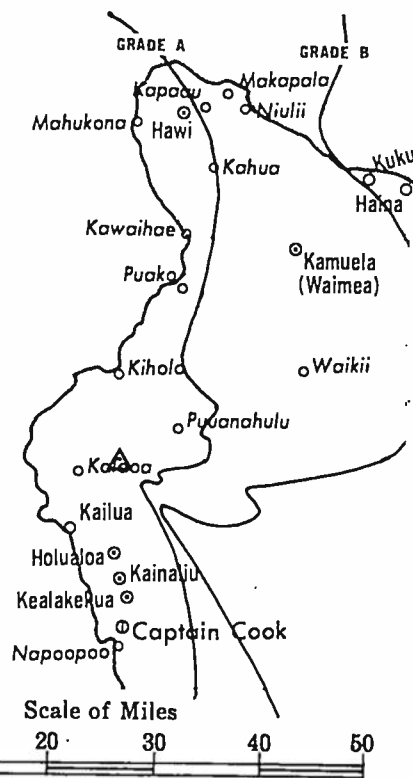
Began Operation: May 1, 1988.

Represented (legal): Cohn & Marks.

Represented (engineering): John J. Davis & Associates.

Personnel: See KOBN, Honolulu.

Rates: Included with KOBN, Honolulu.



KLEI BMPCT-850523KF Granted 9/18/85 © American Map Corp., No. 14244

Nielsen Data: Not available.

City of License: Kailua-Kona. **DMA:** Honolulu. **Rank:** 69.

Hawaii—Wailuku

KAIH-TV

Ch. 7

(Satellite of KHON-TV, Honolulu)

Network Service: NBC.

Licensee: BBC License Subsidiary, 980 N. Michigan Ave., Suite 1200, Chicago, IL 60611.

Studio: See KHON-TV, Honolulu.

Telephone: 808-531-8585.

Technical Facilities: Channel No. 7 (174-180 MHz). Authorized power: 29.8-kw visual, 5.89-kw aural. Antenna: 5940-ft. above av. terrain, 75-ft. above ground, 10,025-ft. above sea level.

Latitude 20° 42' 41.60"
 Longitude 156° 15' 26.70"

Transmitter: Mount Haleakala, Maui.

Multichannel TV Sound: Stereo only.

News Services: AP, CNN.

Ownership: Bumham Broadcasting Co. (Group Owner).

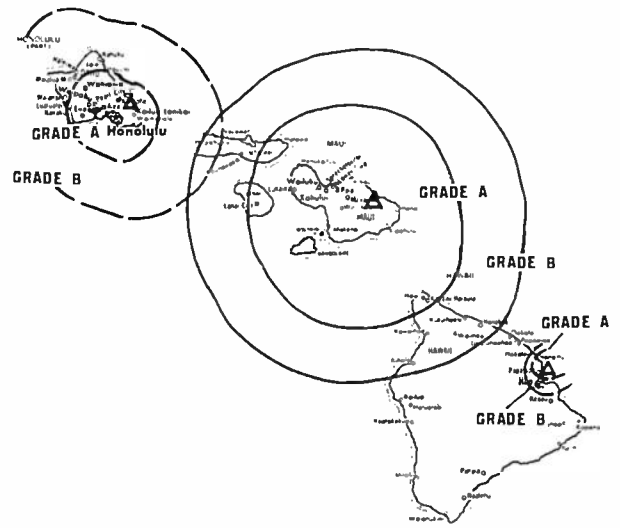
Began Operation: November 19, 1958.

Represented (sales): Harrington, Righter & Parsons Inc.

Personnel: See KHON-TV, Honolulu.

Rates: On request.

City of License: Wailuku. DMA: Honolulu. Rank: 69.



KAIH-TV BPCT-2906 Granted 10/20/61

© American Map Corp., 14244

Circulation ©1994 Nielsen. Coverage based on Nielsen study.

	Cable TV Households	Non-cable TV Households	Total TV Households
Station Totals	57,130	24,920	82,050
Average Weekly Circulation (1994)	17,791	7,977	25,776
Average Daily Circulation (1994)			14,863

Hawaii—Wailuku

KGMV

Ch. 3

(Satellite of KGMB, Honolulu)

Network Service: CBS.

Licensee: Lee Enterprises Inc., 400 Putnam Bldg., 215 N. Main St, Davenport, IA 52801.

Studio: See KGMB, Honolulu.

Telephone: 808-242-8114.

Technical Facilities: Channel No. 3 (60-66 MHz). Authorized power: 14.1-kw visual, 2.69-kw aural. Antenna: 5950-ft. above av. terrain, 60-ft. above ground, 10,054-ft. above sea level.

Latitude	20°	42'	41"
Longitude	156°	15'	35"

Transmitter: Mount Haleakala, Maui.

Ownership: Lee Enterprises Inc. (Group Owner).

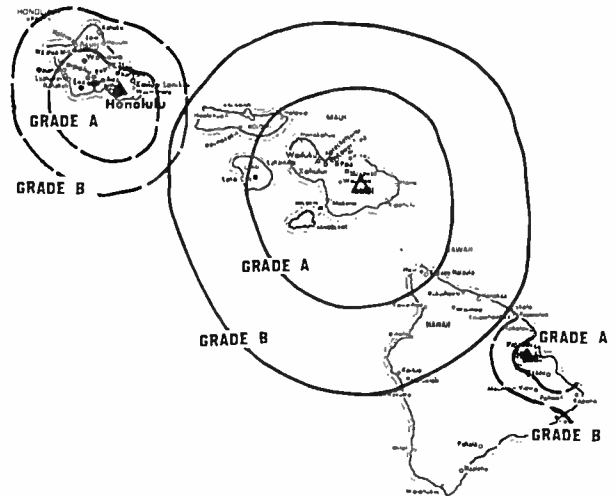
Began Operation: April 24, 1955. Sale to present owner by Heftel Bcstg. approved by FCC Sept. 10, 1985. Previous sale by John S. Young approved by FCC March 7, 1974. Previous sale to Young by Pacific Bcstg. (Glasmann interests) after they took over all properties from Honolulu Star-Bulletin approved May 5, 1965 (Television Digest, Vol. 4:42; 5:19).

Represented (sales): Katz Television.

Personnel: See KGMB, Honolulu.

Rates: On request.

City of License: Wailuku. DMA: Honolulu. Rank: 69.



KGMV BMPCT-2821 Granted 2/25/55

© American Map Corp., No. 14244

Circulation ©1994 Nielsen. Coverage based on Nielsen study.

	Cable TV Households	Non-cable TV Households	Total TV Households
Station Totals	299,500	58,560	358,060
Average Weekly Circulation (1994)	17,552	8,572	26,142
Average Daily Circulation (1994)			14,868

Hawaii—Wailuku

KMAU

Ch. 12

(Satellite of KITV, Honolulu)

Network Service: ABC.

Licensee: Tak Communications Inc., Debtor-in-Possession, 1355 Piccard Dr., Suite 460, Rockville, MD 20850.

Studio: See KITV, Honolulu.

Telephone: 808-593-4444. **Fax:** 808-545-6253.

Technical Facilities: Channel No. 12 (204-210 MHz). Authorized power: 30-kw visual, 4.36-kw aural. Antenna: 2.5° mechanical tilt, 6000-ft. above av. terrain, 100-ft. above ground, 10,000-ft. above sea level.

Latitude	20°	42'	43"
Longitude	156°	15'	26"

Transmitter: Haleakala Crater.

Satellite Earth Station: Andrew.

Ownership: Tak Communications Inc., Debtor-in-Possession (Group Owner).

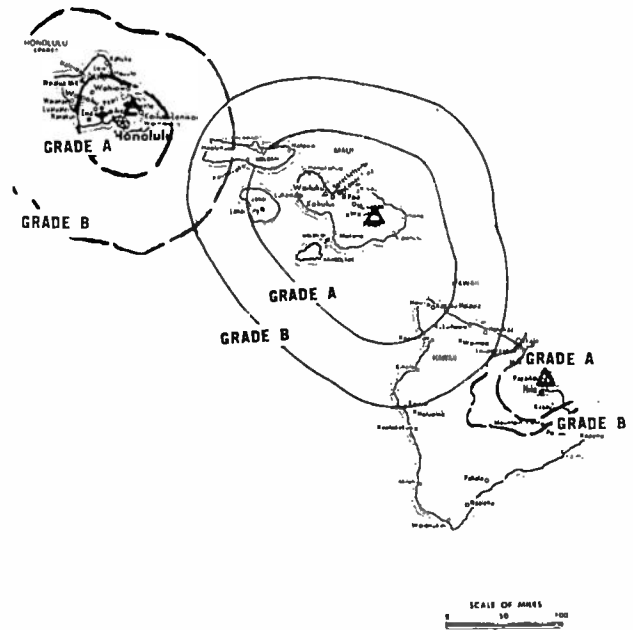
Began Operation: December 4, 1955. Sale to Shamrock Bcstg. by Maui Publishing Co. Ltd. approved by FCC March 27, 1978. Shamrock sold to Tak Communications Jan. 27, 1987 (*Television Digest*, Vol. 26:46). Assignment of license to Michael Eskridge, operating agent granted by FCC Jan. 27, 1993. Transfer of Control to Shared Tak granted by FCC, August 19, 1994.

Represented (sales): Seitel Inc.

Represented (legal): Dow, Lohnes & Albertson.

Personnel: See KITV, Honolulu.

Rates: On request.



KMAU BPC1-85118KH Granted 2/26/87

© American Map Corp., No. 14244

City of License: Wailuku. **DMA:** Honolulu. **Rank:** 69.

Circulation ©1994 Nielsen. Coverage based on Nielsen study.

	Cable TV Households	Non-cable TV Households	Total TV Households
Station Totals	57,130	24,920	82,050
Average Weekly Circulation (1994)	17,343	7,438	24,796
Average Daily Circulation (1994)			13,186

Hawaii—Wailuku

KOGG

Ch. 15

(Satellite of KHNL, Honolulu)

Network Service: Fox.

Licensee: King Bcstg. Co.

Studio: See KHNL, Honolulu.

Telephone: 808-847-3246.

Technical Facilities: Channel No. 15 (476-482 MHz). Authorized power: 759-kw max. visual, 75.9-kw aural. Antenna: 5653-ft. above av. terrain, 59-ft. above ground, 9751-ft. above sea level.

Latitude 20° 42' 34"
 Longitude 156° 15' 54"

Transmitter: Mount Haleakala, approx. 19.9-mi. SE of Wailuku.

Ownership: Providence Journal Broadcasting Corp. (Group Owner).

Began Operation: August 22, 1989.

Represented (legal): Fletcher, Heald & Hildreth.

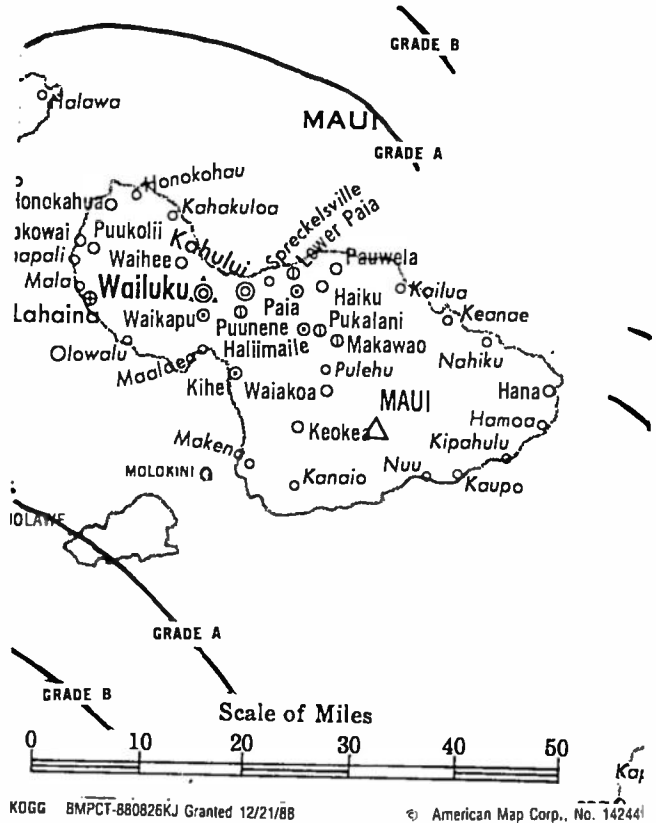
Personnel: See KHNL, Honolulu.

Rates: On request.

City of License: Wailuku. DMA: Honolulu. Rank: 69.

Circulation ©1994 Nielsen. Coverage based on Nielsen study.

	Cable TV Households	Non-cable TV Households	Total TV Households
Station Totals	57,130	24,920	82,050
Average Weekly Circulation (1994)	13,345	5,601	18,933
Average Daily Circulation (1994)			8,124



THIS DATA IS AVAILABLE ON TAPE OR DISKETTE FOR USE ON YOUR OWN COMPUTER OR AS CUSTOMIZED REPORTS

WARREN PUBLISHING, INC.

Call Lynn Levine or Brian Meeley • 202-872-9200

Hawaii—Wailuku

KWHM

Ch. 21

(Satellite of KWHE, Honolulu, HI)

Network Service: None, Independent.

Grantee: Le Sea Bcstg. Corp., Box 12, South Bend, IN 46624.

Studio: 1188 Bishop St., Honolulu.

Telephone: 808-538-1414. **Fax:** 808-526-0326.

Technical Facilities: Channel No. 21 (512-518 MHz). Authorized power: 12.25-kw max. visual. Antenna: 370-ft. above av. terrain, 171-ft. above ground, 292-ft. above sea level.

Latitude	20°	49'	24"
Longitude	156°	27'	27"

Transmitter: Behind old Puunene Airport.

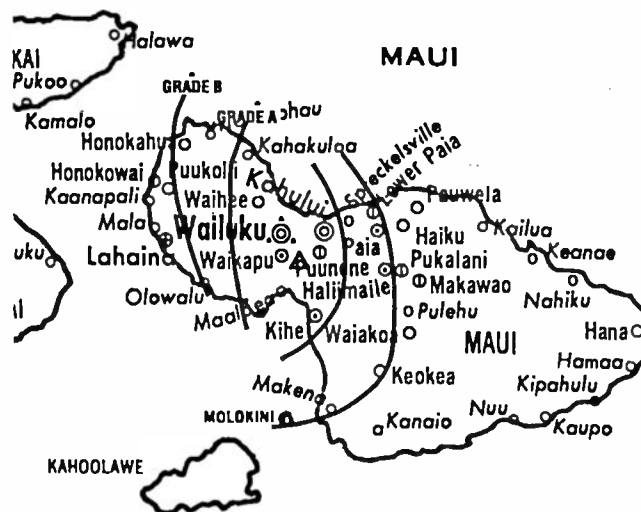
Ownership: Le Sea Broadcasting Co. (Group Owner).

Began Operation: June 15, 1993.

Represented (sales): Landin Media Sales.

Personnel: See KWHE, Honolulu.

Nielsen Data: Not available.

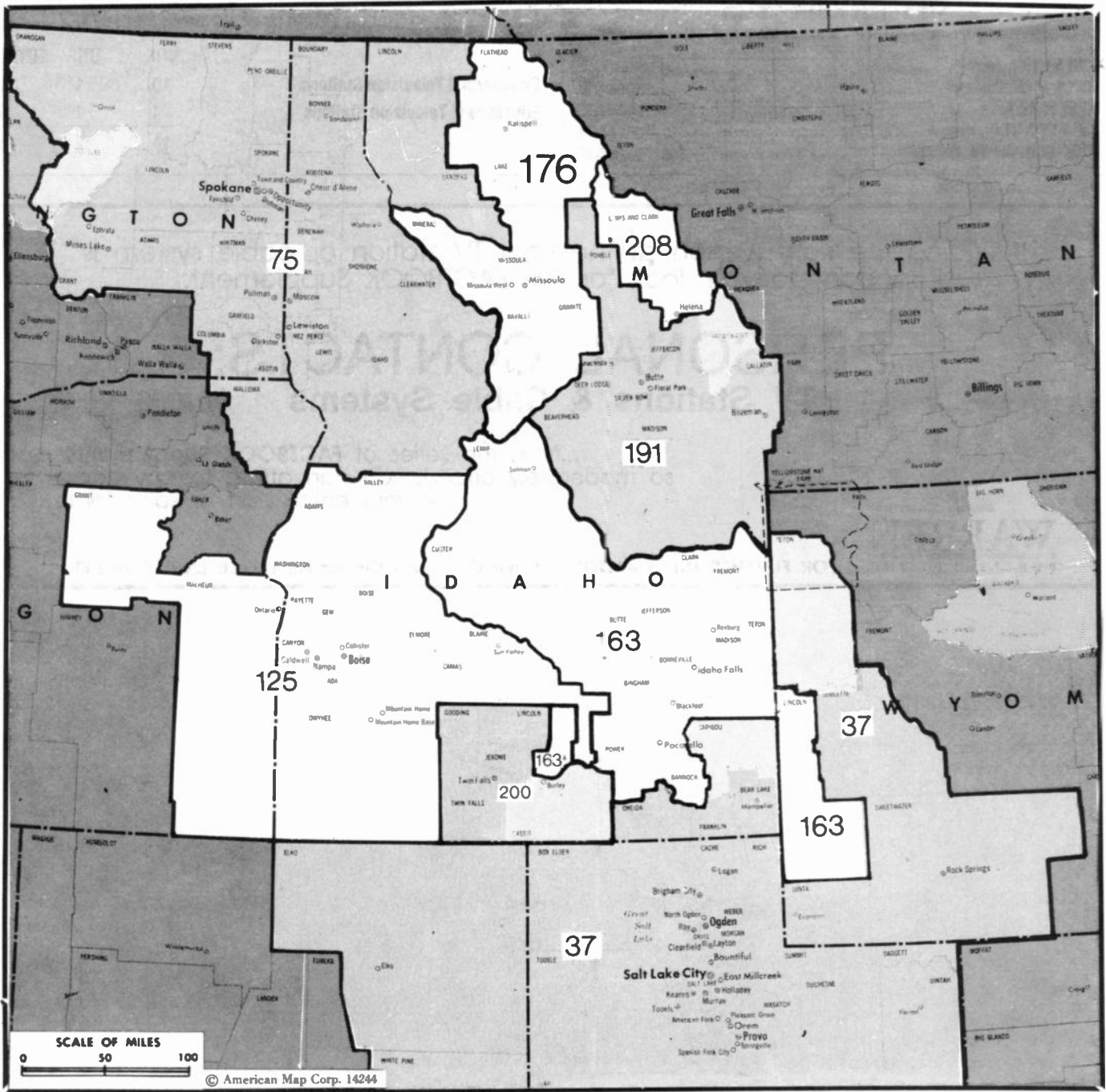


SCALE OF MILES



KWHM BPCT-900731KE Granted 4/25/91 © American Map Corp., No. 14244

City of License: Wailuku. DMA: Honolulu. Rank: 69.



MARKET	NIELSEN DMA TV HOUSEHOLDS	RANK	MAF KET AREA COMMERCIAL STATIONS
Salt Lake City, UT	638,450	37	KJZZ-TV (14), KOOG-TV (30), KSGI-TV (4), KSL-TV (5), KSTU (13), KTVX (4), KUTV (2)
Spokane, WA	353,390	75	KAYJ-TV (28), KHQ-TV (6), KREM-TV (2), KXLY-TV (4)
Boise, ID	176,910	125	KBCI-TV (2), KHDT (9), KVI (6), KTRV (12), KTVB (7)
Idaho Falls-Pocatello, ID	102,250	163	KIDK (3), KIFI-TV (8), KJVI (2), KPVI (6)
Missoula, MT	80,550	176	KCRW-TV (9), KECI-TV (13), KPAX-TV (8), KTMF (23)
Butte-Bozeman, MT	52,000	191	KCTZ (7), KTVM (6), KXLF-TV (4)
Twin Falls, ID	40,450	200	KKVJ (35), KMVT (11)
Helena, MT	20,430	208	KT\H (12)

State Cross Reference List

Communities that receive programs of stations that are located elsewhere.

KIVI & KTRV, Boise	See Nampa, ID
KIVI & KTRV, Caldwell	See Nampa, ID
KPVI, Idaho Falls	See Pocatello, ID
KBCI-TV & KTVB, Nampa	See Boise, ID
KIDK-TV & KIFI-TV, Pocatello	See Idaho Falls, ID

Idaho Station Totals as of November 1, 1994

	VHF	UHF	TOTAL
Commercial Television Stations	10	1	11
Educational Television Stations	4	1	5
	<hr/>	<hr/>	<hr/>
	14	2	16

If finding the right person at the right TV station or cable system is important to you, look for the FACTBOOK Supplement...

**PERSONAL CONTACTS:
TV Stations & Cable Systems**

...from the series of **FACTBOOK Supplements...**
so moderately priced, you can afford to buy copies
for your entire staff or sales force.



FOR FURTHER INFORMATION call our Circulation Department collect: (202) 872-9200

Idaho—Boise

KBCI-TV

Ch. 2

Network Service: CBS.

Licensee: Northwest Television Inc., Box 2, Boise, ID 83707.

Studio: 1007 W. Jefferson St., Boise, ID 83702.

Mailing Address: Box 2, Boise, ID 83707.

Telephone: 208-336-5222. Fax: 208-336-9183.

Technical Facilities: Channel No. 2 (54-60 MHz). Authorized power: 65-kw visual, 12.9-kw aural. Antenna: 2640-ft. above av. terrain, 150-ft. above ground, 7170-ft. above sea level.

Latitude 43° 45' 17"
Longitude 116° 05' 53"

Transmitter: Deer Point Peak, Shafer Butte.

Satellite Earth Stations: Scientific-Atlanta, 7-meter C-band; Harris, 6.1-meter C-band; DH Satellite, 3-meter Ku-band; Drake, Harris, Scientific-Atlanta receivers.

News Service: AP.

Ownership: Northwest Television Inc. (Group Owner).

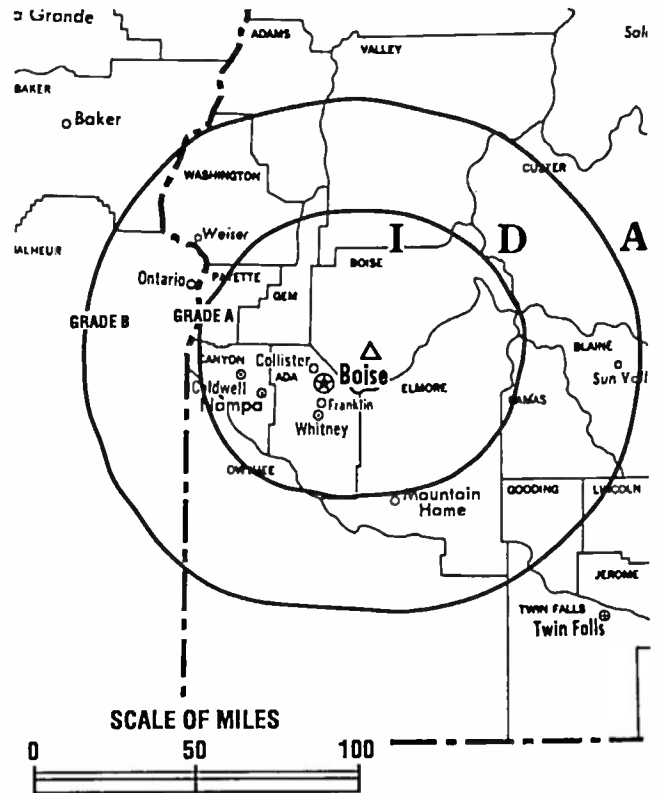
Began Operation: November 26, 1953. Sale to present owner by Boise Valley Bcstrs. Inc. approved by FCC Aug. 31, 1976.

Represented (sales): Katz Continental Television.

Represented (legal): Dow, Lohnes & Albertson.

Personnel:

Timothy Bever, General Manager.
Scott Eymmer, General Sales Manager.
Kevin McDonald, Local Sales Manager.
Mark Montgomery, News Director.
Pat Roberts, Program Director.
Larry Smith, Chief Engineer.



KBCI-TV BPCT-2146 Granted 7/11/56

© American Map Corp., No. 14244

Sandy Gillette, Promotion Director.
Joe Gallegos, Business Manager.

Highest 30 Sec. Rate: \$1500.

City of License: Boise. DMA: Boise. Rank: 125.

Circulation ©1994 Nielsen. Coverage based on Nielsen study.

	Cable TV Households	Non-cable TV Households	Total TV Households
Station Totals	248,540	175,570	424,110
Average Weekly Circulation (1994)	69,940	65,285	146,090
Average Daily Circulation (1994)			84,655

Idaho—Boise

KTVB
Ch. 7

Network Service: NBC.

Licensee: King Bcstg. Co.

Studio: 5407 Fairview Ave., Boise, ID 83706.

Mailing Address: Box 7, Boise, ID 83707.

Telephones: 208-375-7277; 208-378-1762. Fax: 208-375-7230.

Technical Facilities: Channel No. 7 (174-180 MHz). Authorized power: 162-kw visual, 26.3-kw aural. Antenna: 2650-ft. above av. terrain, 226-ft. above ground, 7206-ft. above sea level.

Latitude 43° 45' 16"
Longitude 116° 05' 56"

Transmitter: TV Lot No. 3, Deer Point, ID.

Satellite Earth Station: Prodelin, 5-meter C-band; Gardiner, Harris, M/A-Corn, Microdyne receivers.

News Services: AP, CNN, NBC.

Ownership: Providence Journal Broadcasting Corp. (Group Owner).

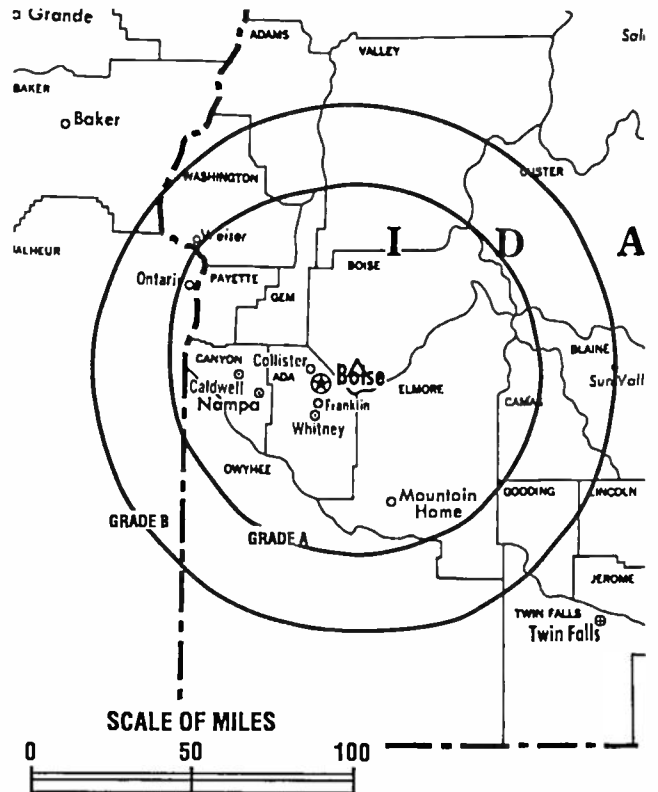
Began Operation: July 12, 1953. Sale to King Bcstg. by Georgia M. Davidson, et al., approved by FCC Feb. 22, 1980 (Television Digest, Vol. 19:41). Sale to Providence Journal Bcstg. approved August 27, 1991 (Vol. 30:35; 31:9, 29).

Represented (sales): Blair Television.

Represented (legal): Covington & Burling.

Personnel:

- Robert E. Krueger, President & General Manager.
- John Lewis, General Sales Manager.
- Kristi Edmunds, Local Sales Manager.
- Rod Gramer, News Director.
- Pam Laws, Promotion Director.
- Andy Artis, Business Manager.
- Lance Hankins, Director of Operations & Engineering.



KTVB BPCT-820721KG Granted 8/31/82 © American Map Corp., No. 14244

Highest 30 Sec. Rate: \$1000.

NETWORK BASE HOURLY RATE: \$4500.

City of License: Boise. DMA: Boise. Rank: 125.

Circulation ©1994 Nielsen. Coverage based on Nielsen study.

	Cable TV Households	Non-cable TV Households	Total TV Households
Station Totals	262,340	193,370	455,710
Average Weekly Circulation (1994)	76,006	71,530	159,842
Average Daily Circulation (1994)			100,442

Idaho—Caldwell-Boise-Nampa

KHDT

Ch. 9

Network Service: None, Independent.

Grantee: Schuyler Bcstg. Corp., 8060 Lake Place, Carmel, CA 93922.

Studio: Suite 402, 816 W. Bannock, Boise, ID 83702.

Telephone: 208-343-9990. Fax: 208-344-0119.

Technical Facilities: Channel No. 9 (186-192 MHz). Authorized power: 177-kw visual, 17.7-kw aural. Antenna: 2692-ft. above av. terrain, 210-ft. above ground, 7240-ft. above sea level.

Latitude 43° 45' 18"
Longitude 116° 05' 52"

Transmitter: Deer Point Peak, approx. 10.75-mi. NE of Boise.

Satellite Earth Stations: Miralite, 3.7-meter Ku & C-band; ChannelMaster, 3.3-meter Ku & C-band; Monterey receivers.

Ownership: Schuyler Bcstg. Corp.

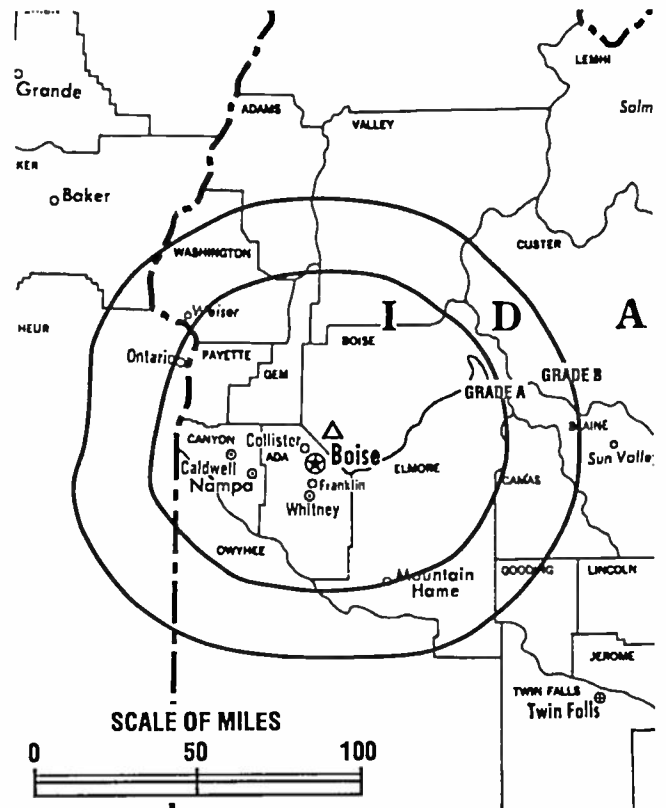
Began Operation: December 28, 1992.

Represented (legal): Fletcher, Heald & Hildreth.

Personnel:

Jack R. Bolton, Vice President & General Manager.
Barbara J. Waechter, Operations Director.
David Songer, Chief Engineer.

Rates: On request.



KHDT BPCT-820216KF Granted 11/14/85 © American Map Corp., No. 14244

City of License: Caldwell. DMA: Boise. Rank: 125.

Circulation ©1994 Nielsen. Coverage based on Nielsen study.

	Cable TV Households	Non-cable TV Households	Total TV Households
Station Totals	61,300	64,030	125,330
Average Weekly Circulation (1994)	1,590	212	1,808
Average Daily Circulation (1994)			560

Idaho—Idaho Falls-Pocatello-Blackfoot

KIDK

Ch. 3

Network Service: CBS.

Licensee: Retlaw Enterprises Inc., 4880 N. First St., Fresno, CA 93755.

Studio: 1255 E. 17th St., Idaho Falls, ID 83401.

Mailing Address: Box 2008, Idaho Falls, ID 83403.

Telephone: 208-522-5100. **Fax:** 208-522-5103.

Technical Facilities: Channel No. 3 (60-66 MHz). Authorized power: 100-kw visual, 14.4-kw aural. Antenna: 1600-ft. above av. terrain, 201-ft. above ground, 6791-ft. above sea level.

Latitude 43° 29' 51"
Longitude 112° 39' 50"

Transmitter: Little Butte Mountain, 8.5-mi. NE of Atomic City, ID.

Satellite Earth Stations: Scientific-Atlanta, 7-meter; Scientific-Atlanta, 4.6-meter; Scientific-Atlanta receivers.

News Service: AP.

Ownership: Retlaw Enterprises Inc. (Group Owner).

Began Operation: December 20, 1953. Sale to John Price by Lucille J. Ricks, et al., approved by FCC Oct. 2, 1984. FCC approved sale to Retlaw Enterprises Inc. Dec. 3, 1987.

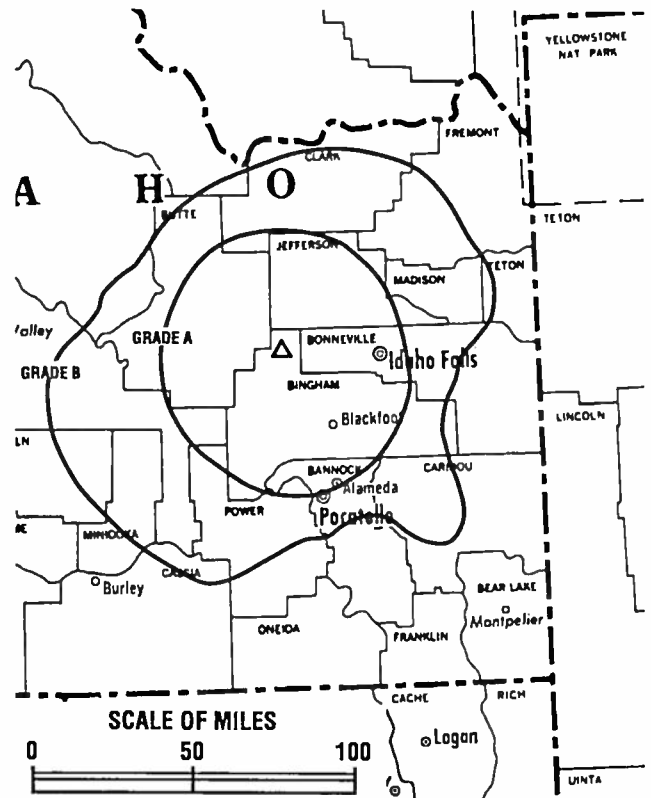
Represented (sales): Katz Continental Television.

Represented (legal): Wiley, Rein & Fielding.

Represented (engineering): Hammett & Edison Inc.

Personnel:

- Gerry Cornwell, Vice President & General Manager.
- Kim Southwick, Operations Manager.
- Ray Tucker, Local Sales Manager.
- Jim Kunz, National Sales Manager.
- Terry Miller, News Director.
- Karen Cornwell, Program & Marketing Director.
- Gary Smith, Chief Engineer.



KIDK BMPCT-1281 Granted 8/21/53

© American Map Corp., No. 14244

Denis Dye, Promotion Director.
Eileen Shiffer, Business Manager.

Highest 30 Sec. Rate: \$250.

NETWORK BASE HOURLY RATE: \$450.

City of License: Idaho Falls. **DMA:** Idaho Falls-Pocatello. **Rank:** 163.

Circulation ©1994 Nielsen. Coverage based on Nielsen study.

	Cable TV Households	Non-cable TV Households	Total TV Households
Station Totals	115,950	90,910	206,860
Average Weekly Circulation (1994)	42,474	37,333	90,059
Average Daily Circulation (1994)			56,052

Idaho—Idaho Falls-Pocatello-Blackfoot

KIFI-TV

Ch. 8

Network Service: NBC.

Licensee: The Post Co., 333 Northgate Mile, Idaho Falls, ID 83401.

Studio: 1915 N. Yellowstone Hwy., Idaho Falls, ID 83401.

Mailing Address: Box 2148, Idaho Falls, ID 83403.

Telephone: 208-525-8888. Fax: 208-522-1930.

Technical Facilities: Channel No. 8 (180-186 MHz). Authorized power: 316-kw visual, 63.1-kw aural. Antenna: 1520-ft. above av. terrain, 180-ft. above ground, 6851-ft. above sea level.

Latitude 42° 30' 02"
Longitude 112° 39' 36"

Transmitter: Little Butte Mountain., 32-mi. W of Idaho Falls.

Multichannel TV Sound: Stereo only.

Satellite Earth Stations: Comtech, 5-meter Ku & C-band; Scientific-Atlanta, 5-meter C-band; AFC, 3-meter Ku-band; Andrew, 2.4-meter Ku-band; M/A-Corn, Microdyne, Scientific-Atlanta, Andrew receivers.

News Services: AP, CNN, NBC.

Ownership: The Post Co.

Began Operation: January 23, 1961.

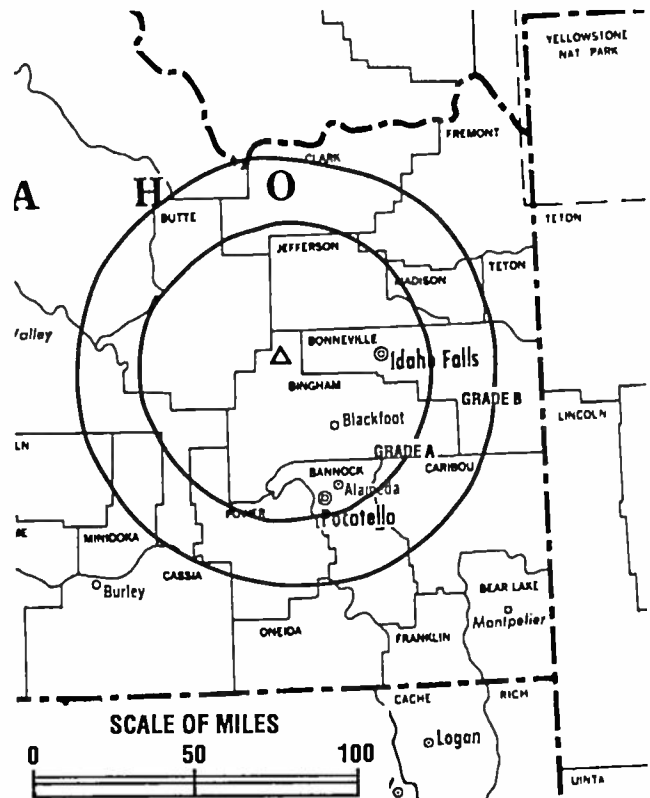
Represented (sales): Petry Television Inc.; Tacher Television.

Represented (legal): Reddy, Begley & Martin.

Represented (engineering): Mullaney Engineering Inc.

Personnel:

Rickie Orchin Brady, General Manager.
Kathy Walden, Program Director & Production Manager.
Vera Gillespie, Local Sales Manager.
Lee Shumway, Business Manager.
Tonia Ellis, News Director.



KIFI-TV BMPCT-5503 Granted 9/20/60

© American Map Corp., No. 14244

Gina Berger, National Sales Manager.
Kate Hopkins, Promotion Coordinator.

Highest 30 Sec. Rate: \$400.

NETWORK BASE HOURLY RATE: \$450.

City of License: Idaho Falls. DMA: Idaho Falls-Pocatello. Rank: 163.

Circulation ©1994 Nielsen. Coverage based on Nielsen study.

	Cable TV Households	Non-cable TV Households	Total TV Households
Station Totals	115,580	96,820	212,400
Average Weekly Circulation (1994)	41,355	36,880	84,790
Average Daily Circulation (1994)			51,443

Idaho—Lewiston

KLEW-TV

Ch. 3

(Associated with KIMA-TV, Yakima, WA)

Network Service: CBS.

Licensee: Retlaw Enterprises Inc., Box 702, Yakima, WA 98907.

Studio: 2626 17th St., Lewiston, ID 83501.

Telephone: 208-746-2636. Fax: 208-746-4819.

Technical Facilities: Channel No. 3 (60-66 MHz). Authorized power: 56.2-kw visual, 11.2-kw aural. Antenna: 1260-ft. above av. terrain, 304-ft. above ground, 3203-ft. above sea level.

Latitude 46° 27' 27"
Longitude 117° 05' 56"

Transmitter: 3-mi. NW of Clarkston, WA, 2.5-mi. SW of U.S. 195.

Satellite Earth Stations: Harris, 6.1-meter C-band; Prodelin, 3-meter C-band; Harris, Scientific-Atlanta, Luxor receivers.

News Services: AP, CBS, CNN.

Ownership: Retlaw Enterprises Inc. (Group Owner).

Began Operation: December 9, 1955.

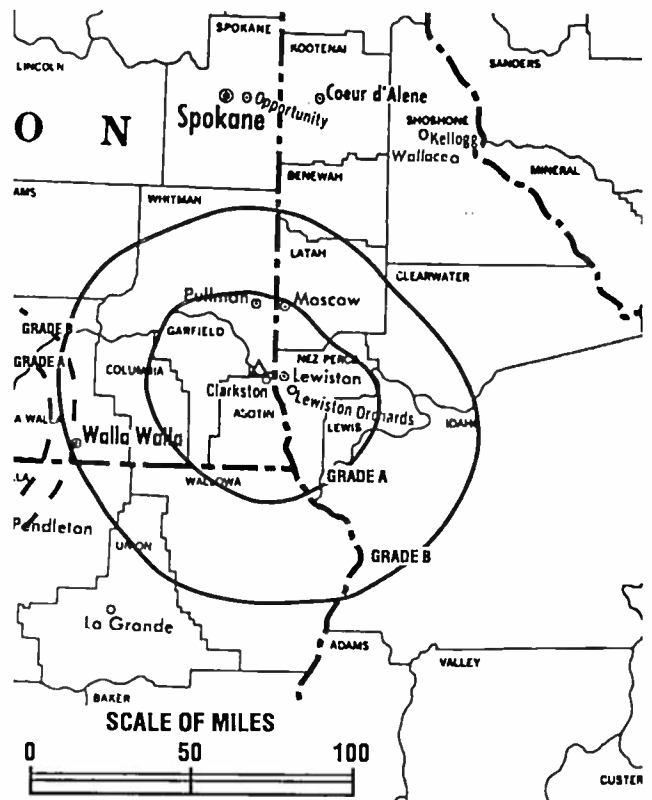
Represented (sales): Katz Television.

Represented (legal): Wiley, Rein & Fielding.

Represented (engineering): Hammett & Edison Inc.

Personnel:

Fred Fickenwirth, Station Manager.
Marlin Jackson, Chief Engineer.
Joe Martin, News Director.



KLEW-TV BPCT-890119KE Granted 3/17/89 © American Map Corp., No. 14244

Rates: Sold in combination with KIMA-TV, Yakima & KEPR-TV, Pasco, WA.

City of License: Lewiston. DMA: Yakima-Pasco-Richland-Kennewick. Rank: 123.

Circulation ©1994 Nielsen. Coverage based on Nielsen study.

	Cable TV Households	Non-cable TV Households	Total TV Households
Station Totals	58,710	33,530	92,240
Average Weekly Circulation (1994)	19,527	8,793	32,189
Average Daily Circulation (1994)			16,785

Idaho—Nampa-Boise-Caldwell

KIVI

Ch. 6

Network Service: ABC.

Licensee: Sawtooth Communications Inc., 1866 E. Chisholm Dr., Nampa, ID 83687.

Studio: 1866 E. Chisholm Dr., Nampa, ID 83687.

Telephones: 208-467-3301; 208-336-0500. **Fax:** 208-465-5417.

Technical Facilities: Channel No. 6 (82-88 MHz). Authorized power: 60.3-kw visual, 12-kw aural. Antenna: 2660-ft. above av. terrain, 210-ft. above ground, 7230-ft. above sea level.

Latitude 43° 45' 20"
Longitude 116° 05' 55"

Transmitter: Deer Point, Shaffer Butte.

Multichannel TV Sound: Stereo only.

Satellite Earth Stations: Microdyne, 7-meter C-band; Andrew, 7-meter C-band; Andrew, 4.5-meter C-band; M/A-Com, 3-meter Ku-band; Avantek, M/A-Com, Microdyne receivers.

News Services: ABC, AP, WSI.

Ownership: Evening Post Publishing Co. (Group Owner).

Began Operation: February 1, 1974. Sale to present owner by Futura Corp. approved by FCC Aug. 25, 1981.

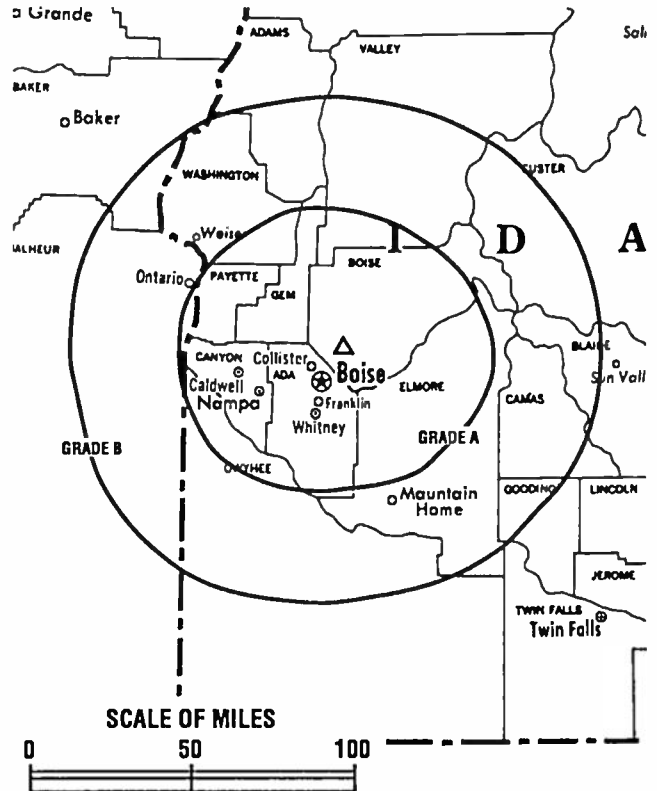
Represented (sales): Seltel Inc.; Tacher Television.

Represented (legal): Dow, Lohnes & Albertson.

Represented (engineering): Cohen, Dippell & Everist, P.C.

Personnel:

- Larry Chase, President & General Manager.
- Ken Ritchie, General Sales Manager.
- Mark Hopkins, Local Sales Manager.
- Melissa Larson, National Sales Assistant.
- Andy Suk, Chief Engineer.
- Don Jensen, Production Manager.
- Brink Chipman, News Director.
- Kraig Spille, Promotion Director.
- Chris Sallee, Business Manager.
- Shelly Houston, Community Relations.



KIVI BMPCT-7448 Granted 8/2/73

© American Map Corp., No. 14244

Highest 30 Sec. Rate: \$750.

NETWORK BASE HOURLY RATE: \$400.

City of License: Nampa. DMA: Boise. Rank: 125.

Circulation ©1994 Nielsen. Coverage based on Nielsen study.

	Cable TV Households	Non-cable TV Households	Total TV Households
Station Totals	513,880	422,420	936,300
Average Weekly Circulation (1994)	67,446	72,119	150,018
Average Daily Circulation (1994)			77,562

**THIS DATA IS AVAILABLE ON TAPE OR DISKETTE
FOR USE ON YOUR OWN COMPUTER
OR AS CUSTOMIZED REPORTS**

**Call Lynn Lovine
or Brian Meeley
202-872-9200**

Idaho—Nampa-Boise-Caldwell

KTRV

Ch. 12

Network Service: Fox.

Licensee: Idaho Independent Television Inc., Box 1212, Nampa, ID 83651.

Studio: 679 6th St., North Extension, Nampa, ID 83687.

Telephones: 208-888-1200; 208-466-1200. Fax: 208-467-6958.

Technical Facilities: Channel No. 12 (204-210 MHz). Authorized power: 178-kw max. & 166-kw horizontal visual, 18.2-kw horizontal aural. Antenna: 2720-ft. above av. terrain, 260-ft. above ground, 7290-ft. above sea level.

Latitude	43°	45'	18"
Longitude	116°	05'	52"

Transmitter: Deer Point Peak, 10.75-mi. NNE of Boise.

Multichannel TV Sound: Stereo only.

Satellite Earth Stations: Prodelin, 4.6-meter C-band; RCA Americom, 3.1-meter Ku-band; Standard Communications receivers.

News Service: AP.

Ownership: Blade Communications Inc. (Group Owner).

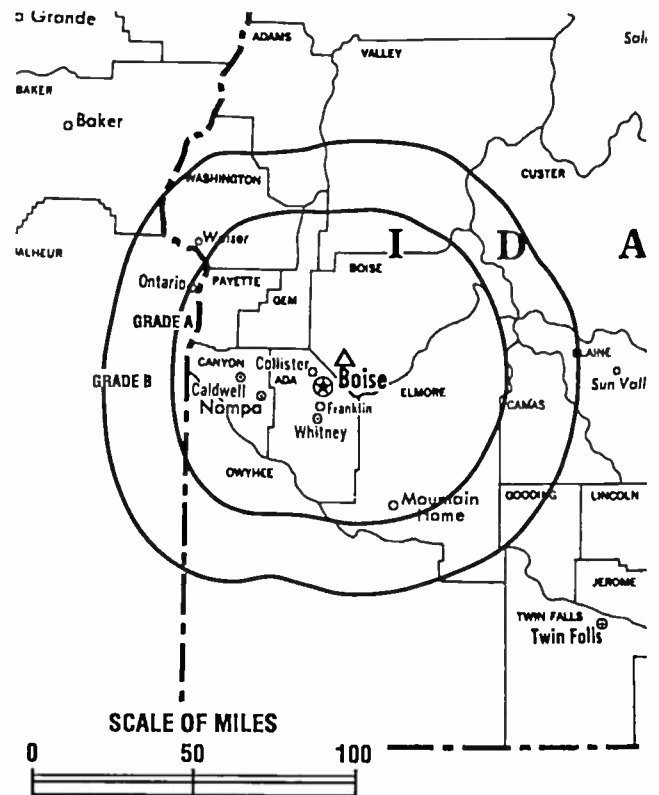
Began Operation: October 18, 1981. Sale to present owner by Peyton Bcstg. Ltd. approved by FCC April 23, 1985 (Television Digest, Vol. 25:9).

Represented (sales): Petry Television Inc.

Represented (legal): Dow, Lohnes & Albertson.

Personnel:

Rex L. McArthur, President & General Manager.
 Diane Frisch, Vice President, Station Manager & Program Director.
 Jim Barto, Treasurer & Chief Financial Officer.
 Susu Mahood, Local Sales Manager.
 Ron Grisham, National Sales Manager.
 Francis D. Wilson, Chief Engineer.



KTRV BPCT-800310KH Granted 11/6/80 © American Map Corp., No. 14244

Bob Peters, News Director.
 Traci Johnson, Marketing Director.

Highest 30 Sec. Rate: \$1000.

City of License: Nampa. DMA: Boise. Rank: 125.

Circulation ©1994 Nielsen. Coverage based on Nielsen study.

	Cable TV Households	Non-cable TV Households	Total TV Households
Station Totals	470,110	405,760	875,870
Average Weekly Circulation (1994)	63,744	59,834	129,281
Average Daily Circulation (1994)			65,409

Idaho—Pocatello-Blackfoot-Idaho Falls

KPVI

Ch. 6

(Operates satellite KJVI, Jackson, WY)

Network Service: ABC.

Licensee: Ambassador Media Corp., 425 E. Center, Pocatello, ID 83201.

Studio: 425 E. Center, Pocatello, ID 83201.

Mailing Address: Box 667, Pocatello, ID 83204-0667.

Telephone: 208-232-6666. Fax: 208-233-6678.

Technical Facilities: Channel No. 6 (82-88 MHz). Authorized power: 100-kw visual, 17.4-kw aural. Antenna: 1530-ft. above av. terrain, 619-ft. above ground, 6857-ft. above sea level.

Latitude 42° 55' 14.50"
Longitude 112° 20' 44.00"

Transmitter: SE 1/4 of SW 1/4 of SE 1/2 of Section 3, T6S, R35E.

Satellite Earth Stations: Andrew, 7.5-meter C-band; Andrew, 4.5-meter C-band; RCA Ku-band; Avantek receivers.

News Services: ABC, Sports News Satellite, UPI.

Ownership: Ambassador Media Corp. (Group Owner).

Began Operation: April 26, 1974. Sale to present owners by Futura Corp. approved by FCC Oct. 25, 1983.

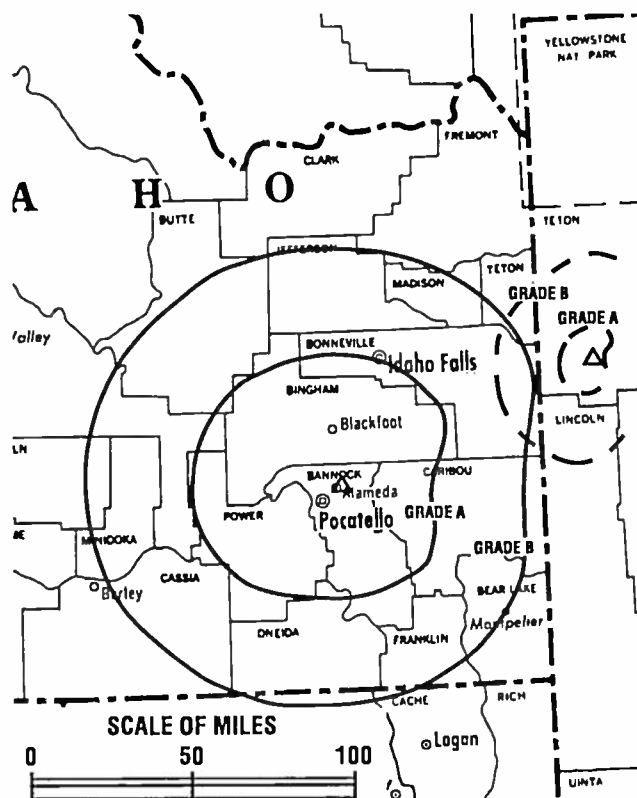
Represented (sales): Seltel Inc.; Art Moore Inc.

Represented (legal): Hopkins & Sutter.

Represented (engineering): A. D. Ring, P.C.

Personnel:

Harry Neuhardt, Vice President & General Manager.
Linda Carter, Local Sales Manager.
Nick L. Davidson, Chief Engineer.
Sandra Neuhardt, Business Manager.



KPVI BMPCT-7465 Granted 8/9/73 © American Map Corp., No. 14244

James Schoonover, Promotion Director.
Catrina Elliott, Production Manager.

Highest 30 Sec. Rate: \$285.

NETWORK BASE HOURLY RATE: \$250.

City of License: Pocatello. DMA: Idaho Falls-Pocatello. Rank: 163.

Circulation ©1994 Nielsen. Coverage based on Nielsen study.

	Cable TV Households	Non-cable TV Households	Total TV Households
Station Totals	120,410	103,800	224,210
Average Weekly Circulation (1994)	45,530	38,803	87,804
Average Daily Circulation (1994)			48,589

Idaho—Twin Falls

KKVI

Ch. 35

Network Service: ABC, Fox.

Licensee: Ambassador Media Corp., 1061 Blue Lakes Blvd. N, Twin Falls, ID 83301.

Studio: 1061 Blue Lakes Blvd. N, Twin Falls, ID 83301.

Telephone: 208-733-0035. Fax: 208-733-0160.

Technical Facilities: Channel No. 35 (596-602 MHz). Authorized power: 96-kw max. visual. Antenna: 537-ft. above av. terrain, 95-ft. above ground, 4380-ft. above sea level.

Latitude 42° 43' 42"
 Longitude 114° 24' 43"

Transmitter: Atop Flat Top Butte, 5.2-mi. E of Jerome County, ID.

Ownership: Ambassador Media Corp. (Group Owner).

Began Operation: June 1, 1989.

Represented (sales): Seltel Inc.

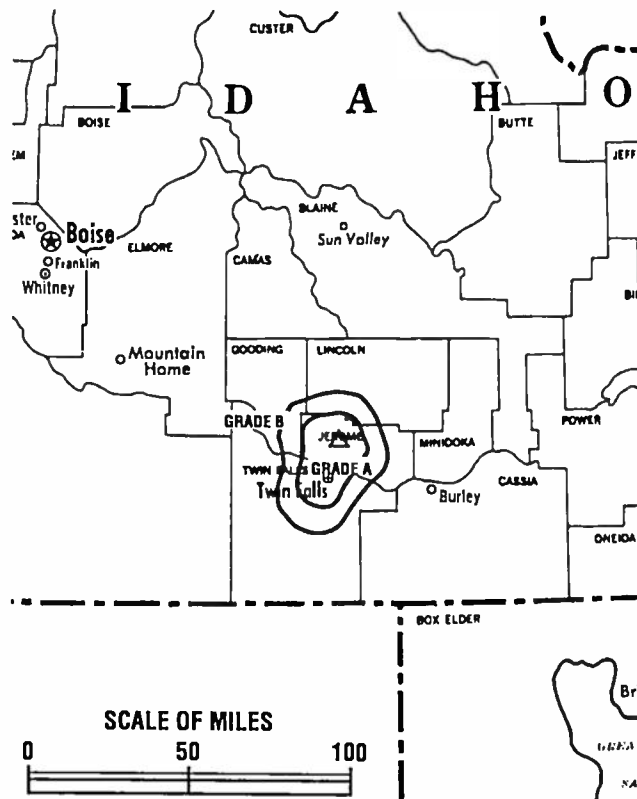
Represented (legal): Hopkins & Sutter.

Represented (engineering): A. D. Ring, P.C.

Personnel:

Dick McMahon, General Manager.

Nick Davidson, Chief Engineer.



KKVI BPCT-870925KH Granted 3/7/88

© American Map Corp., No. 14244

Rates: On request.

City of License: Twin Falls. DMA: Twin Falls. Rank: 200.

Circulation ©1994 Nielsen. Coverage based on Nielsen study.

	Cable TV Households	Non-cable TV Households	Total TV Households
Station Totals	16,930	15,210	32,140
Average Weekly Circulation (1994)	11,258	7,850	19,115
Average Daily Circulation (1994)			9,183

Idaho—Twin Falls

KMVT

Ch. 11

Network Service: CBS.

Licensee: KMVT Bcstg. Inc., 1100 Blue Lakes N, Twin Falls, ID 83301.

Studio: 1100 Blue Lakes N, Twin Falls, ID 83301.

Telephone: 208-733-1100. Fax: 208-733-4649.

Technical Facilities: Channel No. 11 (198-204 MHz). Authorized power: 316-kw visual, 3.8-kw aural. Antenna: 1060-ft. above av. terrain, 665-ft. above ground, 4968-ft. above sea level.

Latitude 42° 34' 52"
Longitude 114° 27' 32"

Transmitter: Flat Top Butte, 11-mi. N of city.

Satellite Earth Stations: GE, 3-meter Ku-band; Harris, 6.1-meter C-band; Scientific-Atlanta, 7-meter C-band; Scientific-Atlanta, 4.5-meter C-band; Harris, M/A-Com, Scientific-Atlanta receivers.

News Service: AP.

Ownership: KMVT Broadcasting Inc.

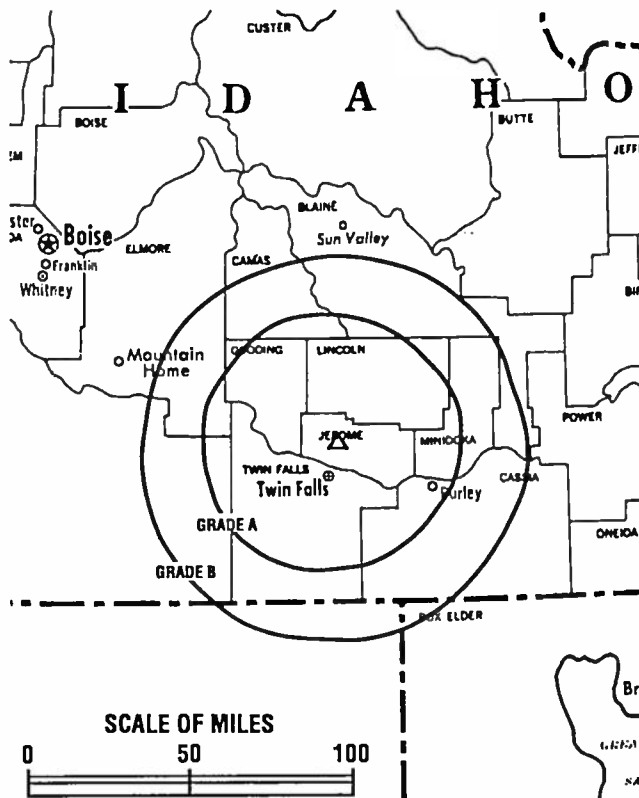
Began Operation: May 30, 1955. Sale to present owner by Western Bcstg. Co. approved by FCC Jan. 6, 1984 (Television Digest, Vol. 23:44). Sale to Western (Dale Moore) by KLIX Corp. (A. L. Glasmann family) approved Dec. 16, 1970. Previous sale by Frank C. Carman-Grant Wrathall interests approved March 7, 1956 (Vol. 11:31; 12:10).

Represented (sales): Katz Continental Television; Canadian Communications Co.

Represented (legal): Dow, Lohnes & Albertson.

Personnel:

Charles Cahoon, President.
Lee Paul Wagner, General Manager.
Bob Thomas, General Sales Manager.
George Brown, Program Director.
Doug Maughan, News Director.



KMVT BPCT-3062 Granted 7/24/62

© American Map Corp., No. 14244

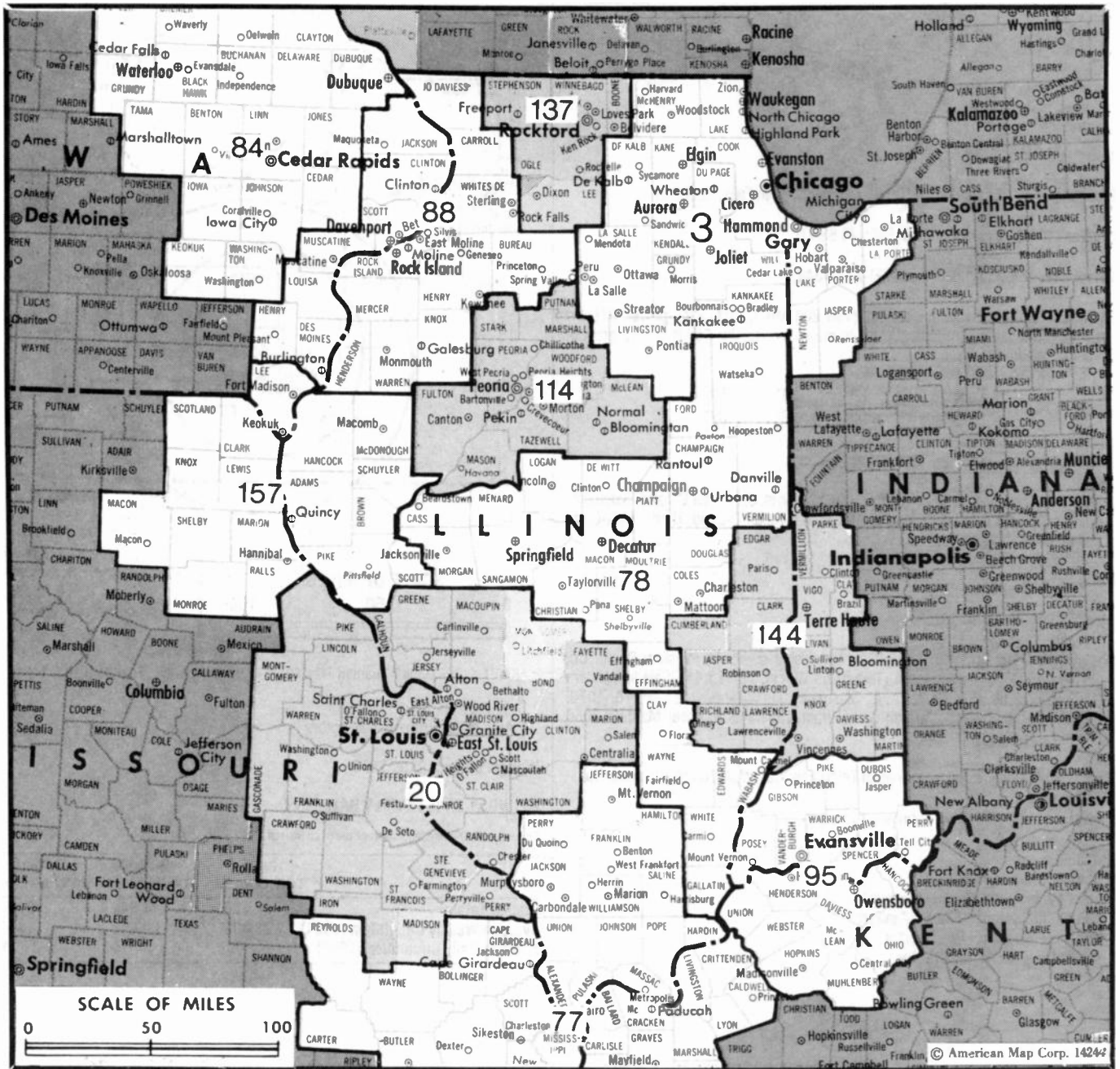
Dennis Lowe, Chief Engineer.
Penne Main, Promotion Director.

Highest 30 Sec. Rate: \$500.

NETWORK BASE HOURLY RATE: \$650.

Circulation ©1994 Nielsen. Coverage based on Nielsen study.

	Cable TV Households	Non-cable TV Households	Total TV Households
Station Totals	60,180	44,640	104,820
Average Weekly Circulation (1994)	23,436	20,238	43,972
Average Daily Circulation (1994)			31,116



MARKET	NIELSEN DMA TV HOUSEHOLDS	RANK	MARKET AREA COMMERCIAL STATIONS
Chicago, IL	3,102,110	3	WBBM-TV (2), WCFC-TV (38), WCUI-TV (26), WEHS-TV (60), WFLD (32), WGBO-TV (66), WGN-TV (9), WJYS (62), WLS-TV (7), WMAQ-TV (5), WPWR-TV (50), WSNS-TV (44), WWTO-TV (35)
St. Louis, MO	1,120,310	20	KDNL-TV (30), KMOV (4), KNLC (24), KPLR-TV (11), KSDK (5), KTVI (2), WHSL (46)
Paducah, KY-Cape Girardeau, MO-Harrisburg-Mount Vernon, IL	346,830	77	KBSI (23), KFVS-TV (12), KPOB-TV (15), WCCE (13), WPSD-TV (6), WSIL-TV (3), WTCT (27)
Champaign & Springfield-Decatur, IL	345,740	78	WAND (17), WCCU (27), WCFN (49), WCIA (3), WFHL (23), WICO (15), WICS (20), WRSP-TV (55)
Cedar Rapids-Waterloo-Dubuque, IA	303,370	84	KCRG-TV (9), KDUB-TV (40), KGAN (2), KOCR (28), KTVG (48), KWWL (7)
Davenport, IA-Rock Island-Moline, IL	299,740	88	KJMH (26), KLJB-TV (18), KWQC-TV (6), WHBF-TV (4), WQAD-TV (8)
Evansville, IN	274,970	95	WEHT (25), WEVV (44), WFE-TV (14), WLCN (19), WTUV (7)
Peoria-Bloomington, IL	209,660	114	WEEK-TV (25), WHOI (19), WMBD-TV (31), WYZZ-TV (43)
Rockford, IL	162,440	137	WIFR (23), WQRF-TV (39), WREX-TV (13), WTVO (17)
Terre Haute, IN	151,420	144	WBAK-TV (38), WTHI-TV (10), WTWO (2)
Quincy, IL-Hannibal, MO-Keokuk, IA	110,450	157	KHQA-TV (7), WGEN-TV (10), WTJR (16)

Illinois Station Totals as of November 1, 1994

	VHF	UHF	TOTAL
Commercial Television Stations	11	24	35
Educational Television Stations	3	8	11
	14	32	46

***THIS DATA IS AVAILABLE
ON TAPE OR DISKETTE
FOR USE ON YOUR OWN COMPUTER
OR AS CUSTOMIZED REPORTS.***

*Call Lynn Levine
202-872-9200*

State Cross Reference List

Communities that receive programs of stations that are located elsewhere.

WEHS-TV, Aurora	See Chicago, IL
WICS, Champaign	See Springfield, IL
WAND & WFHL, Champaign	See Decatur, IL
WGBO-TV, Chicago	See Joliet, IL
WCIA, Decatur	See Champaign, IL
WICS, Decatur	See Springfield, IL
WHSL, East St. Louis	See St. Louis, MO
WIFR, Freeport	See Rockford, IL
KFVS-TV & KBSI, Harrisburg	See Cape Girardeau, MO
WPSD-TV, Harrisburg	See Paducah, KY
KLJB-TV & KWQC-TV, Moline	See Davenport, IA
WHBF-TV, Moline	See Rock Island, IL
WYZZ-TV, Peoria	See Bloomington-Normal, IL
KHQA-TV, Quincy	See Hannibal, MO
KLJB-TV & KWQC-TV, Rock Island	See Davenport, IA
WQAD-TV, Rock Island	See Moline, IL
WAND & WFHL, Springfield	See Decatur, IL
WCIA, Springfield	See Champaign, IL
WCIA, Urbana	See Champaign, IL

Illinois—Bloomington-Normal-Peoria

WYZZ-TV

Ch. 43

Network Service: Fox.

Licensee: Bloomington ComCo Inc., 2714 E. Lincoln St., Bloomington, IL 61704.

Studio: 2714 E. Lincoln St., Bloomington, IL 61704.

Telephone: 309-662-4373. Fax: 309-663-6943.

Technical Facilities: Channel No. 43 (644-650 MHz). Authorized power: 1200-kw max. & 1070-kw horizontal visual, 200-kw horizontal aural. Antenna: 1007-ft. above av. terrain, 970-ft. above ground, 1747-ft. above sea level.

Latitude 40° 38' 45"
Longitude 89° 10' 45"

Transmitter: 1-mi. NW of Congerville.

Satellite Earth Stations: AFC, 3-meter Ku-band; Block, 3-meter C-band; United Satellite Systems, 3-meter C-band; RCA, Scientific-Atlanta receivers.

Ownership: Gerald J. Robinson (Group Owner).

Began Operation: October 18, 1982. Sale to Bloomington ComCo Inc. approved by FCC June 14, 1985.

Represented (sales): Seltel Inc.

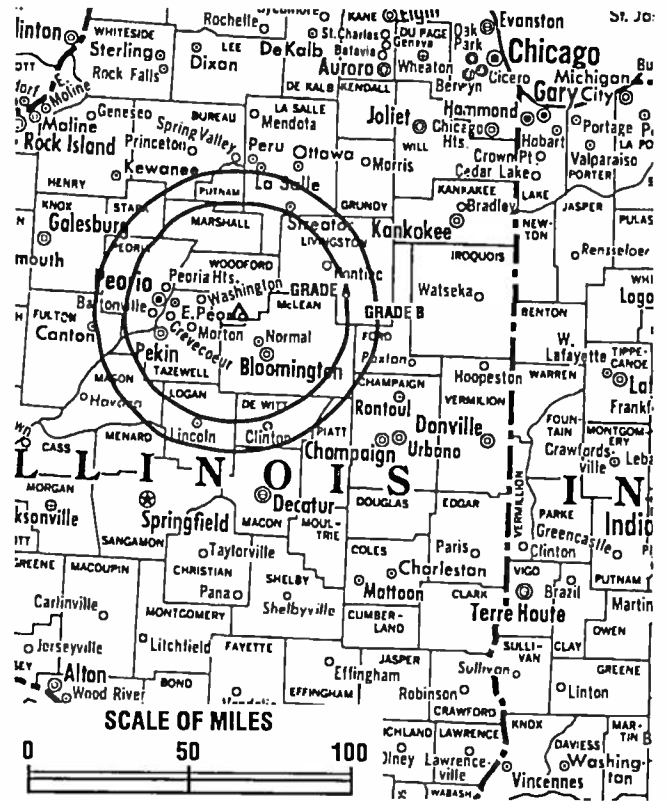
Represented (legal): Arnold & Porter.

Represented (engineering): Cohen, Dippell & Everist, P.C.

Personnel:

- Hugh Robinson, General Manager.
- Larry Halcomb, National Sales Manager.
- H. Drew Middleton, Local Sales Manager.
- Larry Entner, Chief Engineer.

Highest 30 Sec. Rate: \$700.



WYZZ-TV BMPCT-850905KF Granted 10/7/85 © American Map Corp., No. 14244

City of License: Bloomington. DMA: Peoria-Bloomington. Rank: 114.

Circulation ©1994 Nielsen. Coverage based on Nielsen study.

	Cable TV Households	Non-cable TV Households	Total TV Households
Station Totals	406,040	173,180	579,220
Average Weekly Circulation (1994)	110,836	49,918	160,785
Average Daily Circulation (1994)			73,680

Illinois—Champaign

WCIA

Ch. 3

(Operates satellite WCFN, Springfield, IL)

Network Service: CBS.

Licensee: Midwest Television Inc., 509 S. Neil St., Champaign, IL 61824.

Studio: 509 S. Neil St., Champaign, IL 61824.

Telephone: 217-356-8333. Fax: 217-355-1120.

Technical Facilities: Channel No. 3 (60-66 MHz). Authorized power: 100-kw visual, 20-kw aural. Antenna: 940-ft. above av. terrain, 981-ft. above ground, 1701-ft. above sea level.

Latitude 40° 06' 23"
Longitude 88° 26' 59"

Transmitter: Seymour, IL.

Satellite Earth Stations: Scientific-Atlanta, 7-meter C-band; ADM, 6-meter C-band; Scientific-Atlanta, 4.6-meter C-band; AFC, 3.7-meter Ku-band; M/A-Com, Microdyne, Scientific-Atlanta receivers.

News Services: AP, UPI.

Ownership: Midwest Television Inc. (Group Owner).

Began Operation: November 14, 1953.

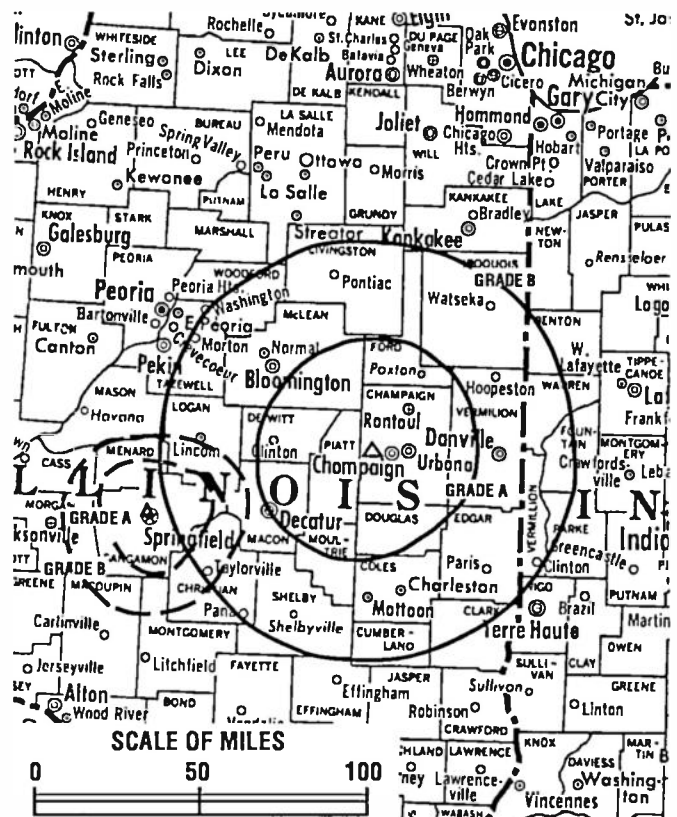
Represented (sales): Petry Television Inc.

Represented (legal): Covington & Burling.

Represented (engineering): A. D. Ring, P.C.

Personnel:

- August C. Meyer Jr., President.
- Jack B. Everette, Executive Vice President & Treasurer.
- Karen H. Meyer, Secretary.
- Robb Gray Jr., V.P. & General Manager.
- Al Leiti, General Sales Manager.
- David Nagel, National Sales Manager.
- Sheila Hickman, Program Director.
- Richard L. Adams, Manager, Informational Programming.



WCIA BMPCT-1315 Granted 8/17/53 © American Map Corp., No. 14244

- Dave Shaul, News Director.
- Dale Fleming, Chief Engineer.
- Carla Kelly, Production Manager.
- Todd Johnson, Promotion Director.

Rates: On request.

City of License: Champaign. DMA: Champaign & Springfield-Decatur. Rank: 78.

Circulation © 1994 Nielsen. Coverage based on Nielsen study.

	Cable TV Households	Non-cable TV Households	Total TV Households
Station Totals	549,670	257,960	807,630
Average Weekly Circulation (1994)	227,027	79,089	308,488
Average Daily Circulation (1994)			199,405

Illinois—Champaign

WICD

Ch. 15

(Satellite of WICS, Springfield, IL)

Network Service: NBC.

Licensee: Guy Gannett Publishing Co., Box 15277, Portland, ME 04101.

Studio: 250 Country Fair Dr., Champaign, IL 61821.

Telephone: 217-351-8500. Fax: 217-351-6056.

Technical Facilities: Channel No. 15 (476-482 MHz). Authorized power: 355-kw max. visual, 34.7-kw max. aural. Antenna: 1300-ft. above av. terrain, 1335-ft. above ground, 1995-ft. above sea level.

Latitude 40° 04' 10"
Longitude 87° 54' 45"

Transmitter: 3.75-mi. N, 2.15-mi. W of Homer, IL.

Multichannel TV Sound: Stereo only.

Satellite Earth Stations: Harris, 6-meter Ku-band; Harris, 3-meter Ku-band; United Satellite Systems, 5-meter Ku & C-band.

News Service: AP.

Ownership: Guy Gannett Communications (Group Owner).

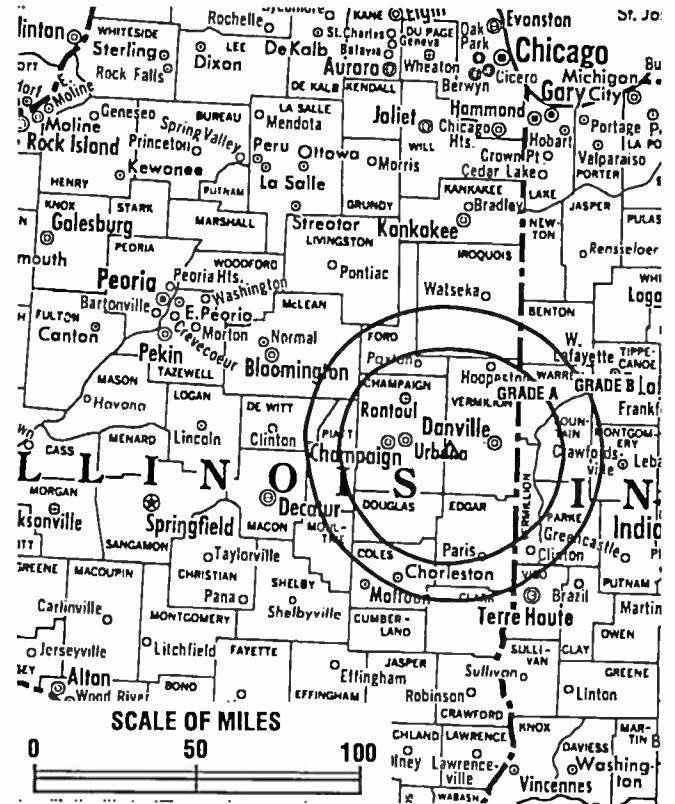
Began Operation: April 23, 1959. Changed to Ch. 15 from Ch. 33 and increased power July 25, 1967. Sale by Plains Television Partnership to Guy Gannett Publishing Co. approved by FCC Aug. 4, 1994 (Television Digest, Vol. 34:34).

Represented (sales): Katz Television.

Represented (engineering): Jules Cohen & Associates, P.C.

Personnel:

- Les Vann, Station Manager.
- Ginger Rush, National Sales Manager.
- David A. Boyer, Chief Engineer.
- Larry Waters, Program Operations Manager.



WICD BPCT-820604KF Granted 6/30/82 © American Map Corp., No. 14244

Richard Porter, News Director.
Kevin Siuts, Business Manager.

Highest 30 Sec. Rate: \$1000.

City of License: Champaign. DMA: Champaign & Springfield-Decatur. Rank: 78.

Circulation ©1994 Nielsen. Coverage based on Nielsen study.

	Cable TV Households	Non-cable TV Households	Total TV Households
Station Totals	341,630	142,920	484,550
Average Weekly Circulation (1994)	84,906	39,565	126,543
Average Daily Circulation (1994)			64,975

Illinois—Chicago

WBBM-TV

Ch. 2

Network Service: CBS.

Licensee: CBS Inc., 630 N. McClurg Court, Chicago, IL 60611.

Studio: 630 N. McClurg Court, Chicago, IL 60611.

Telephone: 312-944-6000. Fax: 312-943-7193.

Technical Facilities: Channel No. 2 (54-60 MHz). Authorized power: 55.24-kw visual. Antenna: 1365-ft. above av. terrain, 1457-ft. above ground, 2051-ft. above sea level.

Latitude 41° 53' 55.50"
Longitude 87° 37' 23.00"

Transmitter: John Hancock Bldg., 875 N. Michigan Ave.

AM Affiliate: WBBM, 50-kw, 780 kHz.

FM Affiliate: WBBM-FM, 10.5-kw, 96.3 MHz (No. 242), 560-ft.

News Services: AP, City Hall News, UPI.

Ownership: CBS Inc. (Group Owner).

Began Operation: August 1, 1940 (as W9XBK); Sept. 6, 1946 (as WBKB); sold to CBS Feb. 9, 1953 (Television Digest, Vol. 9:7).

Represented (sales): CBS Television Stations Spot Sales.

Personnel:

Robert G. McGann, Vice President & General Manager.
John McKay, Director, Sales.
Dick Tracy, General Sales Manager.
Elizabeth Pritchard, National Sales Manager.
David Gittens, Director, Planning & Administration.
Mark Toney, Director, News.
Janet Treuhaft, Director, Press Relations.
Jim Monroe, Director, Advertising & Promotion.
Andrea Jenkins, Director of Technical Operations.
Wayne Weber, Director of Broadcast Services.
Marion Meginnis, Program Director.



WBBM-TV BPCT-4209 Granted 5/6/69 © American Map Corp., No. 14244

Monroe Anderson, Director of Station Services, Community Affairs.
James Berman, Research Director.

Rates: On request.

NETWORK BASE HOURLY RATE: \$4750.

City of License: Chicago. DMA: Chicago. Rank: 3.

Circulation ©1994 Nielsen. Coverage based on Nielsen study.

	Cable TV Households	Non-cable TV Households	Total TV Households
Station Totals	2,091,080	1,643,450	3,734,530
Average Weekly Circulation (1994)	1,482,664	1,151,801	2,637,338
Average Daily Circulation (1994)			1,446,604

Illinois—Chicago

WCFC-TV

Ch. 38

Network Service: None, independent.

Licensee: Christian Communications of Chicagoland Inc., 38 S. Peoria St., Chicago, IL 60607.

Studio: 38 S. Peoria St., Chicago, IL 60607.

Telephone: 312-433-3838. Fax: 312-433-3839.

Technical Facilities: Channel No. 38 (614-620 MHz). Authorized power: 5000-kw max. & 1260-kw horizontal visual, 500-kw max. & 126-kw horizontal aural. Antenna: 1250-ft. above av. terrain, 1450-ft. above ground, 2049-ft. above sea level.

Latitude 41° 53' 55.50"
Longitude 87° 37' 23.00"

Transmitter: John Hancock Bldg., 875 N. Michigan Ave.

Ownership: Christian Communications of Chicagoland Inc.

Began Operation: May 31, 1976.

Represented (legal): Fisher, Wayland, Cooper, Leader & Zaragoza.

Personnel:

Jerry K. Rose, President & General Manager.
Philip E. Mowbray, Operations Director.
David Oseland, Program Director.
Kevin San Hamel, General Sales Manager.
Norm Block, Chief Engineer.
James Nichols, Controller.

Highest 30 Sec. Rate: \$140.

City of License: Chicago. DMA: Chicago. Rank: 3.



WCFC-TV BPCT-3439 Granted 1/2/68

© American Map Corp., No. 14244

Circulation ©1994 Nielsen. Coverage based on Nielsen study.

	Cable TV Households	Non-cable TV Households	Total TV Households
Station Totals	1,903,300	1,501,640	3,404,940
Average Weekly Circulation (1994)	93,776	114,430	208,577
Average Daily Circulation (1994)			50,380

Illinois—Chicago

WCIU-TV

Ch. 26

Network Service: None, independent.

Licensee: Weigel Broadcasting Co., Board of Trade Bldg., 141 W. Jackson Blvd., Chicago, IL 60604.

Studio: 141 W. Jackson Blvd., Chicago, IL 60604.

Telephone: 312-663-0260. Fax: 312-663-0585.

Technical Facilities: Channel No. 26 (542-548 MHz). Authorized power: 2000-kw max. visual, 200-kw max. aural. Antenna: 1555-ft. above av. terrain, 1707-ft. above ground, 2302-ft. above sea level.

Latitude 41° 52' 44"
Longitude 87° 38' 10"

Transmitter: Sears Bldg., 233 S. Wacker Dr.

Satellite Earth Stations: 4 in operation.

News Services: City Hall News, Reuters, UPI.

Ownership: Weigel Broadcasting Co. (Group Owner).

Began Operation: February 6, 1964.

Represented (legal): Cohn & Marks.

Represented (engineering): du Treil, Lundin & Rackley.

Personnel:

Howard Shapiro, President.
Neal Sabin, Vice President & General Manager.
Peter Zomaya, Sales Manager.
Bernard Hoelting, Chief Engineer.
Norman Shapiro, Director of Business & Legal Affairs.



WCIU-TV BMPCT-820824KR Granted 7/29/82 © American Map Corp., No. 14244

Rates: On request.

City of License: Chicago. DMA: Chicago. Rank: 3.

Circulation © 1994 Nielsen. Coverage based on Nielsen study.

	Cable TV Households	Non-cable TV Households	Total TV Households
Station Totals	2,131,350	1,700,860	3,832,210
Average Weekly Circulation (1994)	66,723	139,964	205,883
Average Daily Circulation (1994)			77,115

Illinois—Aurora-Chicago

WEHS-TV

Ch. 60

Network Service: Home Shopping Network.

Licensee: SKIL Bcstg. Partnership, 100 Sangamon St., Suite 300, Chicago, IL 60607.

Studio: 100 S. Sangamon St., Suite 300, Chicago, IL 60607.

Telephone: 312-829-8860. Fax: 312-829-1059.

Technical Facilities: Channel No. 60 (746-752 MHz). Authorized power: 5000-kw max. visual, 1000-kw max. aural. Antenna: 1621-ft. above av. terrain, 1625-ft. above ground, 2220-ft. above sea level.

Latitude 41° 52' 44"
Longitude 87° 38' 10"

Transmitter: Sears Tower, 233 S. Wacker Dr., Chicago.

Satellite Earth Station: 6.5-meter C-band.

Ownership: Silver King Communications Inc. (Group Owner).

Began Operation: April 20, 1982. Sale by Newsweb Corp. (Fred Eychaner, et al.) to present owners approved by FCC Dec. 4, 1986 (Television Digest, Vol. 26:44).

Represented (sales): Silver King Broadcasting Sales.

Personnel:

Fred Weintraub, General Manager.
Renee Genova, Program Director.
Keith Wilson, Chief Engineer.

Rates: On request.

City of License: Aurora. DMA: Chicago. Rank: 3.



WEHS BPCT-860918KO Granted 10/30/86 © American Map Corp., No. 14244

Circulation ©1994 Nielsen. Coverage based on Nielsen study.

	Cable TV Households	Non-cable TV Households	Total TV Households
Station Totals	1,667,270	1,368,490	3,035,760
Average Weekly Circulation (1994)	19,359	17,048	35,479
Average Daily Circulation (1994)			12,211

Illinois—Chicago

WFLD

Ch. 32

Network Service: Fox.

Licensee: Fox Television Stations Inc., 205 N. Michigan Ave., Suite 200, Chicago, IL 60601.

Studio: 205 N. Michigan Ave., Chicago, IL 60601.

Telephone: 312-565-5532. Fax: 312-819-0420.

Technical Facilities: Channel No. 32 (578-584 MHz). Authorized power: 5000-kw visual, 500-kw aural. Antenna: Directional, 1415-ft. above av. terrain, 1456-ft. above ground, 2049-ft. above sea level.

Latitude 41° 53' 55.50"
Longitude 87° 37' 23.00"

Transmitter: John Hancock Bldg., 875 N. Michigan Ave.

Multichannel TV Sound: Stereo only.

Satellite Earth Stations: Scientific-Atlanta, 11-meter C-band; Scientific-Atlanta, 4.6-meter Ku-band; Scientific-Atlanta, M/A-Com receivers.

News Services: AP, CNN, UPI.

Ownership: Fox Television Stations Inc. (Group Owner).

Began Operation: January 4, 1966. FCC approved formation of new company combining original licensee Field Communications with Kaiser Bcstg. May 9, 1973 (Television Digest, Vol. 12:32, 13:18). Sale back to Field approved by FCC June 22, 1977 (Vol. 16:15; 17:26). Sale by Field to Metromedia approved by FCC Feb. 17, 1983 (Vol. 22:23, 35, 47). Sale to present owner by Metromedia approved Nov. 14, 1985.

Represented (sales): Petry Television Inc.

Personnel:

- Stacey Marks-Bronner, Vice President & General Manager.
- John Nuck, Vice President, Finance & Administration.
- Robert Simone, Vice President & Program Manager.
- Kelly Donnell, Vice President & Director of Creative Services.
- Debra Juarez-West, Vice President & News Director.
- Dwain Schoonover, Vice President, Engineering.
- Deborah Carpenter, General Sales Manager.
- Scott Wert, Local Sales Manager.
- Spencer McCoy, National Sales Manager.
- Randy Ingram, Production Manager.
- Wanda Wells, Public Affairs Manager.
- Joe Kopesky, Traffic Manager.



WFLD BMPCT-810925KF Granted 10/9/81 © American Map Corp., No. 14244

Ed Villareal, Operations Manager.
Barbara Mitalo-Kot, Business Manager

Highest 30 Sec. Rate: \$10,000.

City of License: Chicago. DMA: Chicago. Rank: 3.

Circulation ©1994 Nielsen. Coverage based on Nielsen study.

	Cable TV Households	Non-cable TV Households	Total TV Households
Station Totals	2,376,660	1,893,790	4,270,450
Average Weekly Circulation (1994)	1,084,119	789,744	1,873,863
Average Daily Circulation (1994)			782,905

UHF, VHF, ITFS/MMDS
Broadcast Products and Services
Turnkey Systems Since 1960

PO Box 68 • White Haven, PA 18661 • 717-443-9575
1-800-233-6193 FAX 717-443-9257

Illinois—Joliet-Chicago

WGBO-TV

Ch. 66

Network Service: Univision.

Licensee: Univision Television Group Inc., 1901 Ave. of the Stars, Suite 680, Los Angeles, CA 90067.

Studio: 541 N. Fairbanks Court, Chicago, IL 60611.

Telephone: 312-751-6666. Fax: 312-670-1037.

Technical Facilities: Channel No. 66 (782-788 MHz). Authorized power: 5000-kw visual, 500-kw aural. Antenna: 1308-ft. above av. terrain, 1512-ft. above ground, 2107-ft. above sea level.

Latitude 41° 53' 56"
Longitude 87° 37' 23"

Transmitter: Hancock Bldg., 875 N. Michigan Ave., Chicago.

Satellite Earth Stations: Scientific-Atlanta, 5-meter C-band; Paracclipse, 3.9-meter C-band; Chapparral, Scientific-Atlanta receivers.

News Service: CNN Headline News.

Ownership: Perenchio TV Inc. (Group Owner).

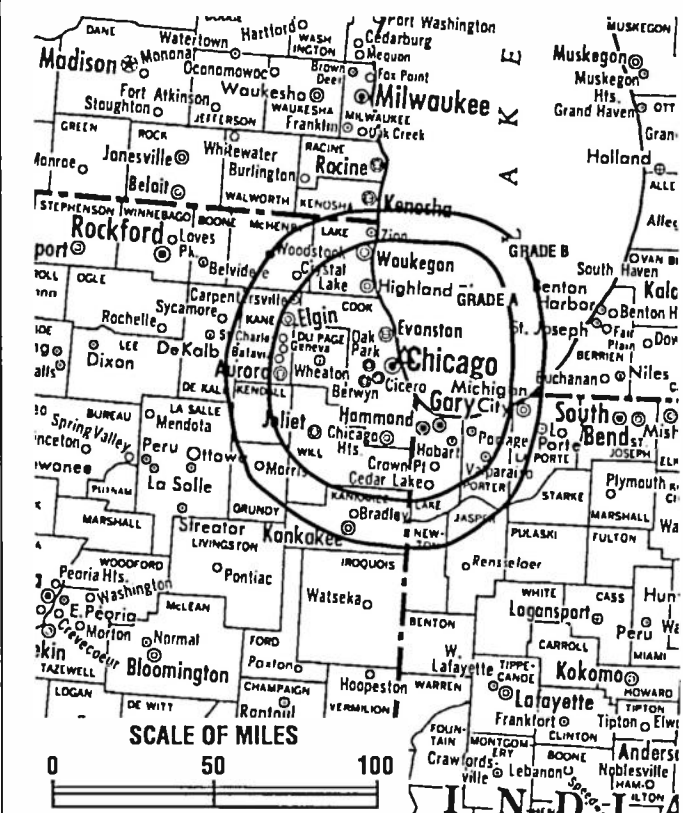
Began Operation: September 18, 1981. Sale to Grant Bcstg. approved by FCC Oct. 30, 1985. Transfer to Combined Broadcasting Inc. approved by FCC June 8, 1988. Sale to Perenchio TV Inc. by Combined Broadcasting Inc. granted by FCC July 15, 1994 (Television Digest, Vol. 34:20).

Represented (sales): Katz Independent Television; Canadian Communications Co.

Represented (legal): Fisher, Wayland, Cooper & Leader.

Personnel:

Randy Swanson, Station & Business Manager.
Jane Hepburn-Fiore, Local Sales Manager.
Shari Valentine, National Sales Manager.
Jean Ikezoe-Halevi, Public Affairs Director.



WGBO-TV BMPCT-801222KG Granted 2/5/81 © American Map Corp., No. 14244

George Leh, Program Director & Promotion Manager.
Chuck Jennings, Chief Engineer.

Rates: On request.

City of License: Joliet. DMA: Chicago. Rank: 3.

Circulation ©1994 Nielsen. Coverage based on Nielsen study.

	Cable TV Households	Non-cable TV Households	Total TV Households
Station Totals	1,845,890	1,476,630	3,322,520
Average Weekly Circulation (1994)	402,120	363,269	766,462
Average Daily Circulation (1994)			264,975

Illinois—Chicago

WGN-TV

Ch. 9

Network Service: None, independent.

Licensee: WGN Continental Broadcasting Co., 2501 Bradley Place, Chicago, IL 60618.

Studio: 2501 Bradley Place, Chicago, IL 60618.

Telephone: 312-528-2311. Fax: 312-528-6857.

Technical Facilities: Channel No. 9 (186-192 MHz). Authorized power: 112-kw visual, 4.34-kw aural. Antenna: 1360-ft. above av. terrain, 1359-ft. above ground, 1952-ft. above sea level.

Latitude 41° 53' 55.50"
Longitude 87° 37' 23.00"

Transmitter: John Hancock Bldg., 875 N. Michigan Ave.

Multichannel TV Sound: Stereo and separate audio program.

Satellite Earth Stations: Scientific-Atlanta, 10-meter C-band; RCA, 5-meter Ku-band; M/A-Com, Scientific-Atlanta, Standard Communications receivers.

AM Affiliate: WGN, 50-kw, 720 kHz.

News Services: AP, City News, CNN, UPI.

Ownership: Tribune Broadcasting Co. (Group Owner).

Began Operation: April 5, 1948.

Represented (sales): TeleRep Inc.

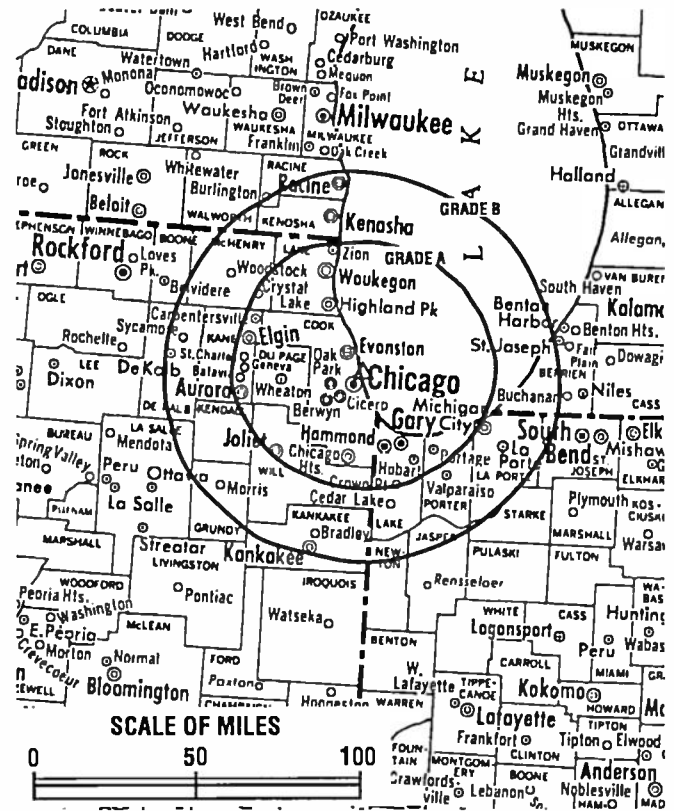
Represented (legal): Sidley & Austin.

Personnel:

Peter Walker, Vice President & General Manager.
David Tynan, Sales Director.
Dominic Mancuso, Local Sales Manager.
John Poelking, Controller.
John P. Fendley, Sports Sales Manager.
Kevin Murphy, Director of Cable Sales.
John Vitanovec, Station Manager.
Jennifer Schulze, Director of News.
Jim Zerwekh, Program Director.
Bill Borson, Production Director.
Marc Drazin, Engineering Director.
Merri Dee, Community Affairs Director.
Pamela Pearson, Promotion Director.

Rates: On request.

City of License: Chicago. DMA: Chicago. Rank: 3.



WGN-TV BPCT-4179 Granted 3/26/69 © American Map Corp., No. 14244

Circulation ©1994 Nielsen. Coverage based on Nielsen study.

	Cable TV Households	Non-cable TV Households	Total TV Households
Station Totals	51,373,260	31,393,530	82,766,790
Average Weekly Circulation(1994)	8,083,416	1,484,394	9,908,230
Average Daily Circulation (1994)			2,979,693

Part-time Circulation:

	Cable TV Households	Non-cable TV Households	Total TV Households
Station Totals	48,387,240	29,721,560	78,108,800
Average Weekly Circulation(1994)	3,888,314	232,730	4,320,761
Average Daily Circulation (1994)			980,954

**NEED BROADCAST TV OR CABLE TV DATA
FROM THE FACTBOOK ON TAPE OR DISKETTE?
NEED CUSTOMIZED REPORTS?**

Call Warren Publishing's
Market Research & Data Sales Dept. 202-872-9200

Illinois—Chicago

WLS-TV

Ch. 7

Network Service: ABC.

Licensee: Capital Cities/ABC Inc., 190 N. State St., Chicago, IL 60601.

Studio: 190 N. State St., Chicago, IL 60601.

Telephone: 312-750-7777.

Technical Facilities: Channel No. 7 (174-180 MHz). Authorized power: 55-kw visual, 11.2-kw aural. Antenna: Circularly polarized, 1688-ft. above av. terrain, 1710-ft. above ground, 2305-ft. above sea level.

Latitude 41° 52' 44"
Longitude 87° 38' 10"

Transmitter: Sears Bldg., 233 S. Wacker Dr.

Multichannel TV Sound: Stereo and separate audio program.

Satellite Earth Stations: Transmit/receive Andrew, 5.6-meter Ku-band; Andrew, 7.3-meter C-band; Avantek receivers.

AM Affiliate: WLS, 50-kw, 890 kHz.

FM Affiliate: WLS-FM, 6-kw, 94.7 MHz (No. 234), 1170-ft.

News Services: AP, City Hall News, UPI.

Ownership: Capital Cities/ABC Inc. (Group Owner).

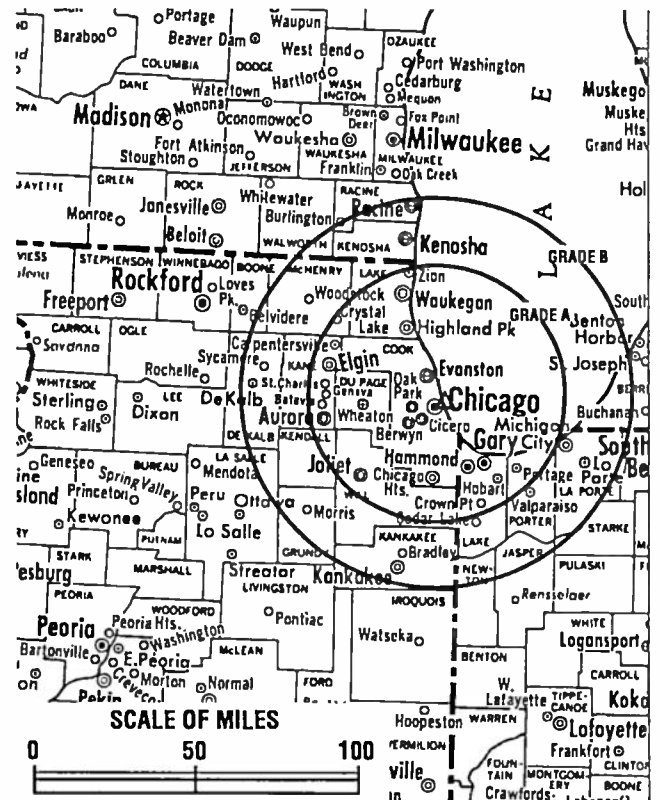
Began Operation: October 13, 1943.

Represented (sales): Capital Cities/ABC National TV Sales.

Represented (engineering): Smith & Powstenko.

Personnel:

Joseph J. Ahern, President & General Manager.
Mark Grant, General Sales Manager.
Chris King, Local Sales Manager.
Joseph Kreder, National Sales Manager.
Fran Preston, Director of Programming.
Ernst Ledebuhr, Controller.
Donetta Thomas, Business Manager, News.



WLS-TV BMPCT-811124KR Granted 3/25/82 © American Map Corp., No. 14244

Phyllis Schwartz, News Director.
James Owens, Director of Engineering.
William Campbell, Director of Public Affairs.
Toni Falvo, Research Director.

Highest 30 Sec. Rate: \$7500.

City of License: Chicago. DMA: Chicago. Rank: 3.

Circulation ©1994 Nielsen. Coverage based on Nielsen study.

	Cable TV Households	Non-cable TV Households	Total TV Households
Station Totals	2,512,620	1,983,380	4,496,000
Average Weekly Circulation (1994)	1,597,816	1,243,565	2,845,083
Average Daily Circulation (1994)			1,810,717

Illinois—Chicago

WMAQ-TV

Ch. 5

Network Service: NBC.

Licensee: NBC Subsidiary (WMAQ-TV) Inc., NBC Tower, 454 N. Columbus Dr., Chicago, IL 60611-5555.

Studio: NBC Tower, 454 N. Columbus Dr., Chicago, IL 60611.

Telephone: 312-836-5555. Fax: 312-527-4825.

Technical Facilities: Channel No. 5 (76-82 MHz). Authorized power: 40.1-kw visual, 8-kw aural. Antenna: 1307-ft. above av. terrain, 1317-ft. above ground, 1909-ft. above sea level.

Latitude 41° 53' 55.50"
Longitude 87° 37' 23.00"

Holds CP for change to 20-kw visual, 1621-ft. above av. terrain, 1621-ft. above ground, 2215-ft. above sea level, lat. 41° 52' 44", long. 87° 38' 10" BPCT-920910KE.

Transmitter: Sears Tower, 233 S. Wacker Dr.

Multichannel TV Sound: Stereo only.

Satellite Earth Stations: Transmit/receive Harris, 6.1-meter Ku-band; Scientific-Atlanta, 7-meter C-band; Harris, 6.1-meter C-band; Harris, 3.5-meter Ku-band; Comtech, 3.5-meter Ku-band; Scientific-Atlanta, Standard Components receivers.

SNG Mobile Dish: Hubcom Ku-band.

News Services: AP, City Hall News, Nexus, UPI.

Ownership: National Broadcasting Co. (Group Owner).

Began Operation: January 7, 1949.

Represented (sales): Harrington, Righter & Parsons Inc.

Personnel:

Patrick Wallace, President & General Manager.
Lisa Churchville, Director, Sales & Marketing.
Christopher Joyce, Sales Manager.
Mike Ward, Director, News.
Dennis Bianchi, Director, Finance & Administration.
Thomas Powers, Director, Broadcast Operations & Engineering.



WMAQ-TV BPCT-920910KE Granted 4/28/93 © American Map Corp., No. 14244

Deloris McBain, Director, Station Relations.
Diana Borri, Director, Regulatory Affairs.

Rates: On request.

NETWORK BASE HOURLY RATE: \$4800.

City of License: Chicago. DMA: Chicago. Rank: 3.

Circulation ©1994 Nielsen. Coverage based on Nielsen study.

	Cable TV Households	Non-cable TV Households	Total TV Households
Station Totals	2,223,670	1,714,660	3,938,330
Average Weekly Circulation (1994)	1,544,464	1,183,543	2,733,207
Average Daily Circulation (1994)			1,537,496

Illinois—Chicago-Gary, Indiana

WPWR-TV

Ch. 50

Network Service: None, independent.

Licensee: NewsWeb Corp., 1645 W. Fullerton, Chicago, IL 60614.

Studio: 2151 N. Elston Ave., Chicago, IL 60614.

Telephone: 312-276-5050. Fax: 312-276-6477.

Technical Facilities: Channel No. 50 (686-692 MHz). Authorized power: 5000-kw max. visual, 500-kw max. aural. Antenna: 1623-ft. above av. terrain, 1627-ft. above ground, 2222-ft. above sea level.

Latitude	41°	52'	44"
Longitude	87°	38'	10"

Transmitter: Sears Tower, 233 S. Wacker Dr., Chicago.

Multichannel TV Sound: Stereo only.

Satellite Earth Stations: Comtech, 7.3-meter C-band; Comtech, 5-meter Ku & C-band.

News Service: CNN.

Ownership: NewsWeb Corp. (Group Owner).

Began Operation: January 1, 1987.

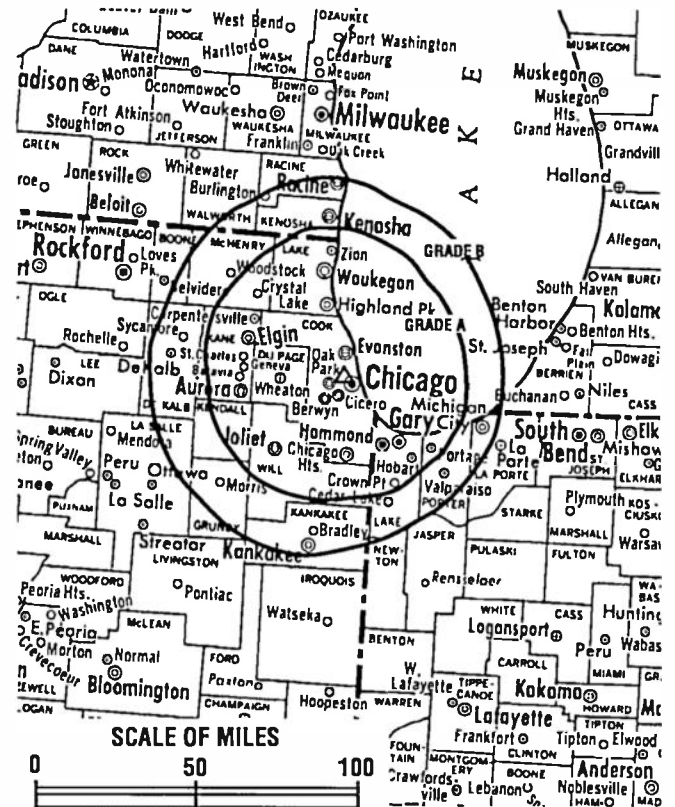
Represented (sales): MMT Sales Inc.

Represented (legal): Fletcher, Heald & Hildreth.

Represented (engineering): E. Harold Munn Jr. & Associates Inc.; A. D. Ring, P.C.

Personnel:

Fred Eychaner, President.
 Al DeVaney, Senior Vice President & General Manager.
 Greg Armstrong, General Sales Manager.
 Mat Thornton, National Sales Manager.
 Karyn Seldal, Production Director.
 Michael Malone, Promotion Director.
 Bob Brewer, Business Manager.



WPWR-TV BPCT-78090KL Granted 11/17/81 © American Map Corp., No. 14244

Bob Minor, Chief Engineer.
 Eileen Muldoon, Traffic Manager.

Rates: On request.

City of License: Gary. DMA: Chicago. Rank: 3.

Circulation ©1994 Nielsen. Coverage based on Nielsen study.

	Cable TV Households	Non-cable TV Households	Total TV Households
Station Totals	1,998,810	1,577,020	3,575,830
Average Weekly Circulation (1994)	818,191	679,513	1,499,435
Average Daily Circulation (1994)			654,149

WSNS-TV

Ch. 44

Network Service: Telemundo.

Licensee: Video 44, 430 W. Grant Place, Chicago, IL 60614.

Studio: 430 W. Grant Place, Chicago, IL 60614.

Telephone: 312-929-1200. Fax: 312-929-8153.

Technical Facilities: Channel No. 44 (650-656 MHz). Authorized power: 4260-kw max. & 1050-kw horizontal visual, 500-kw max. & 123-kw horizontal aural. Antenna: 1420-ft. above av. terrain, 1456-ft. above ground, 2049-ft. above sea level.

Latitude	41°	53'	55.50"
Longitude	87°	37'	23.00"

Transmitter: Hancock Bldg., 875 N. Michigan Ave.

News Service: UPI.

Ownership: Video 44.

Began Operation: April 5, 1970. Granted subscription TV authorization Feb. 22, 1980. Sale of interest to Oak Industries approved by FCC July 11, 1980 (Television Digest, Vol. 20:11). Began subscription TV operation Sept. 22, 1980 (Vol. 20:36). Began Spanish language programming July 1, 1985 (Vol. 25:17). License renewal remanded by court (Vol. 30:16); license renewal denied (Vol. 30:39). Settlement agreement reached & license renewal granted April 2, 1993 (Vol. 31:30; 33:16).

Represented (sales): Telemundo.

Represented (legal): Cohn & Marks.

Represented (engineering): Hammett & Edison Inc.

Personnel:

- Burt I. Harris, Chief Executive Officer.
- Jose F. Lamas, General Manager.
- Armando Triana, General Sales Manager.
- David Cordova, Operations Manager.
- Frank Diaz, News Director.



WSNS-TV BPCT-4681 Granted 5/28/74 © American Map Corp., No. 14244

Henry Ruh, Chief Engineer.
Bert Cagas, Controller.

Highest 30 Sec. Rate: \$750.

City of License: Chicago. DMA: Chicago. Rank: 3.

Circulation ©1994 Nielsen. Coverage based on Nielsen study.

	Cable TV Households	Non-cable TV Households	Total TV Households
Station Totals	1,650,260	1,363,050	3,013,310
Average Weekly Circulation (1994)	25,402	69,115	93,576
Average Daily Circulation (1994)			52,027

WAND

Ch. 17

Network Service: ABC.

Licensee: WAND Television Inc., 904 South Side Dr., Decatur, IL 62521.

Studio: 904 South Side Dr., Decatur, IL 62521.

Telephone: 217-424-2500. Fax: 217-422-8203.

Technical Facilities: Channel No. 17 (488-494 MHz). Authorized power: 5000-kw max. & 1350-kw horizontal visual, 500-kw max. & 135-kw horizontal aural. Antenna: 1290-ft. above av. terrain, 1314-ft. above ground, 2000-ft. above sea level.

Latitude 39° 57' 07"
 Longitude 88° 49' 55"

Transmitter: Near Argenta, IL.

Multichannel TV Sound: Stereo only.

Satellite Earth Stations: Andrew, 7.3-meter; Microdyne, 7-meter; Andrew, 4.5-meter; Harris, 3-meter; Avantek, Microdyne receivers.

News Services: ABC, AP.

Ownership: LIN Television Corp. (Group Owner).

Began Operation: August 16, 1953. Sale to present owner by Metromedia Inc. approved Dec. 22, 1965 by FCC (Television Digest, Vol. 5:41, 42, 52). Sale to Metromedia by George A. Bolas and associates approved Sept. 28, 1960 (Vol. 16:3, 40). Sale of control to George A. Bolas, W. Clarke & Gilbert Swanson by W. L. Shellabarger and associates approved by FCC May 28, 1958 (Vol. 14:15, 22).

Represented (sales): Blair Television.

Represented (legal): Schwartz, Woods & Miller.

Personnel:

- T. J. Vaughan, President & General Manager.
- Larry Katt, Vice President & Director of Sales.
- Mike Gross, National Sales Manager.
- Rod Whisenant, Local Sales Manager.
- Lee Williams, News Director.
- Daniel Caldwell, Business Manager.
- Janet Bell, Traffic Manager.
- Pat Peters, Program & Production Manager.



WAND BPCT-780914KL Granted 3/13/79 © American Map Corp., 14244

Carol Thomas, Promotion Manager.
 Larry Oaks, Chief Engineer.

Highest 30 Sec. Rate: \$2000.

NETWORK BASE HOURLY RATE: \$862.

City of License: Decatur. DMA: Champaign & Springfield-Decatur. Rank: 78.

Circulation ©1994 Nielsen. Coverage based on Nielsen study.

	Cable TV Households	Non-cable TV Households	Total TV Households
Station Totals	661,240	329,050	990,290
Average Weekly Circulation (1994)	204,513	90,831	295,641
Average Daily Circulation (1994)			157,482

Illinois—Decatur

WFHL

Ch. 23

Network Service: None, independent.

Licensee: Decatur Foursquare Bcstg. Inc., 2510 Parkway Court, Decatur, IL 62526.

Studio: 2510 Parkway Court, Decatur, IL 62526.

Telephone: 217-428-2323. Fax: 217-428-6455.

Technical Facilities: Channel No. 23 (524-530 MHz). Authorized power: 1950-kw visual, 195-kw aural. Antenna: 1030-ft. above av. terrain, 1046-ft. above ground, 1736-ft. above sea level.

Latitude 39° 27' 03"
Longitude 88° 52' 05"

Transmitter: Near Hwy. 48, Oreana.

Satellite Earth Stations: Scientific-Atlanta, 5-meter C-band; Scientific-Atlanta, 3.2-meter C-band; RCA, 3.2-meter Ku-band; Winegard, 3-meter C-band; General Instrument, M/A-Com, Scientific-Atlanta receivers.

Ownership: Decatur Foursquare Bcstg. Inc.

Began Operation: May 13, 1984.

Represented (sales): Roslin Television Sales; Hugh Wallace.

Represented (legal): Farrand, Cooper, Metzler & Bruiniers.

Represented (engineering): D. C. Williams & Associates Inc.

Personnel:

- Mark Dreistadt, General Manager.
- Jack Cluney, Local Sales Manager.
- Paul Osborne, News Director.
- Jennifer Best, Program Director.
- James Smith, Promotion Director.
- Matthew Begue, Chief Engineer.
- Carolyn Graven, Business Manager.
- Minyonne Rhoades, Traffic Manager.



WFHL BMPCT-841214KF Granted 2/28/85 © American Map Corp., No. 14244

Highest 30 Sec. Rate: \$40.

City of License: Decatur. DMA: Champaign & Springfield-Decatur. Rank: 78.

Circulation ©1994 Nielsen. Coverage based on Nielsen study.

	Cable TV Households	Non-cable TV Households	Total TV Households
Station Totals	319,590	133,370	452,960
Average Weekly Circulation (1994)	16,193	14,126	30,230
Average Daily Circulation (1994)			10,088

Illinois—Harrisburg

WSIL-TV

Ch. 3

(Operates satellite KPOB-TV, Poplar Bluff, MO)

Network Service: ABC.

Licensee: WSIL-TV Inc., 21 Country Aire Rd., Carterville, IL 62918.

Studio: 21 Country Aire Rd., Carterville, IL 62918.

Telephone: 618-985-2333. Fax: 618-985-3709.

Technical Facilities: Channel No. 3 (60-66 MHz). Authorized power: 100-kw visual, 20-kw aural. Antenna: 994-ft. above av. terrain, 1000-ft. above ground, 1500-ft. above sea level.

Latitude	37°	36'	49"
Longitude	88°	52'	16"

Transmitter: 2-mi. W of Creal Springs.

Satellite Earth Station: Gardiner, 6-meter.

News Service: AP.

Ownership: Mel Wheeler Inc. (Group Owner).

Began Operation: December 6, 1953 on Ch. 22; changed to Ch. 3 in March 1959. Sale to present owners by John W. Kirby, et al., approved by FCC May 12, 1983. Previous sale by O. L. Turner, et al., approved April 23, 1981 (Television Digest, Vol. 21:14).

Represented (sales): Katz Continental Television; Canadian Communications Co.

Represented (legal): Pepper & Corazzini.

Personnel:

Mel Wheeler, President.
 Steve Wheeler, General Manager.
 Dave Cisco, Local Sales Manager.
 Don Brown, News Director.
 Pat Victoria, Chief Engineer.



WSIL-TV BPCT-840221KG Granted 7/17/84 © American Map Corp., No. 14244

Highest 30 Sec. Rate: \$800.

NETWORK BASE HOURLY RATE: \$400.

City of License: Harrisburg. DMA: Paducah-Cape Girardeau-Harrisburg-Mount Vernon. Rank: 77.

Circulation ©1994 Nielsen. Coverage based on Nielsen study.

	Cable TV Households	Non-cable TV Households	Total TV Households
Station Totals	325,180	244,230	569,410
Average Weekly Circulation (1994)	104,577	89,875	215,361
Average Daily Circulation (1994)			115,123

Illinois—La Salle

WWTO-TV

Ch. 35

Network Service: Trinity Bcstg. Network.

Licensee: All America TV Inc., 13181 Crossroads Pkwy. N, Suite 250, City of Industry, CA 91746.

Studio: 420 E. Stevenson Dr., Ottawa, IL 61350.

Telephone: 815-434-2700.

Technical Facilities: Channel No. 35 (596-602 MHz). Authorized power: 5000-kw max. visual, 500-kw max. aural. Antenna: 1371-ft. above av. terrain, 1338-ft. above ground, 1970-ft. above sea level.

Latitude 41° 16' 51"
Longitude 88° 56' 13"

Transmitter: 3.8-mi. SW of intersection of Chicago Rd. & Hwy. 71, near Oglesby.

Satellite Earth Station: Vertex, 6.1-meter C-band; Microdyne receivers.

Ownership: All American Network Inc. (Group Owner).

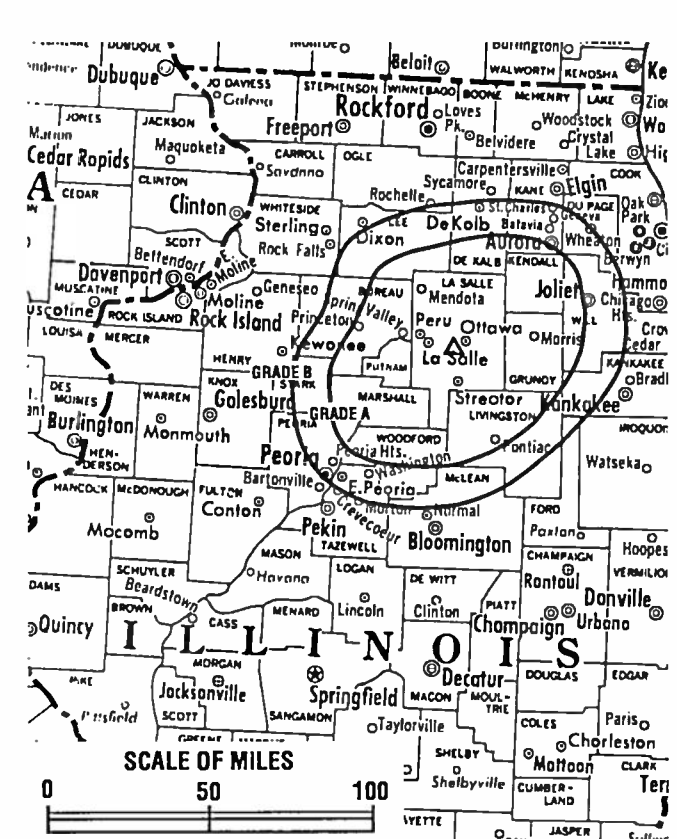
Began Operation: December 5, 1986.

Represented (legal): May & Dunne, Chartered.

Personnel:

T. Roger Crawford, General Manager.
Tom Morford, Production Director.
John Biggs, Chief Engineer.
Kristine Flores, Administrative Assistant.

Highest 30 Sec. Rate: \$105.




WWTO-TV BMPCT-861015KH Granted 11/18/86 ©American Map Corp., No. 14244

City of License: La Salle. DMA: Chicago. Rank: 3.

Circulation ©1994 Nielsen. Coverage based on Nielsen study.

	Cable TV Households	Non-cable TV Households	Total TV Households
Station Totals	1,386,630	1,143,410	2,530,040
Average Weekly Circulation (1994)	711	6,885	6,666
Average Daily Circulation (1994)			2,526

Illinois—Marion



Network Service: None, Independent.

Licensee: Tri-State Christian TV, Box 1010, Marion, IL 62959.

Studio: Rte. 37 N, Marion, IL 62959.

Telephone: 618-997-9333. **Fax:** 618-997-1859.

Technical Facilities: Channel No. 27 (548-554 MHz). Authorized power: 2917-kw max. visual. Antenna: 764-ft. above av. terrain, 466-ft. above ground, 1306-ft. above sea level.

Latitude 37° 33' 26"
Longitude 89° 01' 24"

Transmitter: 2.2-mi. W of Goreville.

Satellite Earth Stations: Scientific-Atlanta, 4.6-meter C-band; RCA, 3.7-meter Ku-band; Scientific-Atlanta receivers.

Ownership: Tri-State Christian TV Inc. (Group Owner).

Began Operation: August 24, 1981. Sale to present owner by Dennis F. Doelitzsch approved by FCC Feb. 6, 1984.

Represented (legal): May & Dunne, Chartered.

Personnel:
Garth W. Coonce, President.
Robert L. Stein, General Manager.



WTCT BPCT-880711KI Granted 8/31/88

© American Map Corp., No. 14244

Vic VanDeventer, Production Manager.
Christina M. Coonce, Programming.
Tim Deterding, Chief Engineer.

Rates: On request.

City of License: Marion. **DMA:** Paducah-Cape Girardeau-Harrisburg-Mount Vernon. **Rank:** 77.

Circulation ©1994 Nielsen. Coverage based on Nielsen study.

	Cable TV Households	Non-cable TV Households	Total TV Households
Station Totals	130,750	112,210	242,960
Average Weekly Circulation (1994)	5,434	7,076	13,806
Average Daily Circulation (1994)			5,009

Tri-State Christian TV Network

WTCT
TV27
Marion
IL

WAQP
TV49
Saginaw
MI

WINM
TV63
Angola
IN

24 Hour Christian Programming

Serving:
Marion, IL
Carbondale, IL
Mt. Vernon, IL
Harrisburg, IL
Cape Girardeau, MO
Bryan, OH
Paducah, KY
Buffalo, NY
Rochester, NY
Batavia, NY
Niagara Falls, NY
Toronto, Ontario
St. Catharines, Ontario
Hamilton, Ontario
Angola, IN
Fort Wayne, IN
Muskegon, MI
Grand Rapids, MI
Kalamazoo, MI
Battle Creek, MI
Saginaw, MI
Bay City, MI
Flint, MI
Lansing, MI
Jackson, MI
Greensboro, NC
Winston-Salem, NC
Danville, VA
and
Surrounding Areas

WNYB
TV49
Buffalo
NY

WTLJ
TV54
Muskegon
MI

WLXI
TV61
Greensboro
NC

Illinois—Moline

WQAD-TV

Ch. 8

Network Service: ABC.

Licensee: WNEP Inc., 229 W. 43rd St., New York, NY 10036.

Studio: 3003 Park 16th St., Moline, IL 61265.

Telephone: 309-764-8888. Fax: 309-764-5763.

Technical Facilities: Channel No. 8 (180-186 MHz). Authorized power: 282-kw visual, 56.2-kw aural. Antenna: 1010-ft. above av. terrain, 1066-ft. above ground, 1813-ft. above sea level.

Latitude 41° 18' 44"
Longitude 90° 22' 47"

Transmitter: 2.8-mi. S of Orion on U.S. 150.

Satellite Earth Stations: Andrew, 7-meter C-band; Andrew, 4.5-meter C-band; AFC, 3-meter Ku-band; Comtech, 3-meter C-band; Andrew, Avantek, M/A-Com receivers.

News Service: AP.

Ownership: The New York Times Co. (Group Owner).

Began Operation: August 1, 1963. Sale to Des Moines Register & Tribune Co. by Moline Television Corp. approved by FCC July 13, 1977. Sale to New York Times Co. approved Oct. 3, 1985 (Television Digest, Vol. 25:5, 6, 12).

Represented (sales): Katz Continental Television.

Represented (legal): Koteen & Naftalin.

Personnel:

Perry Chester, General Manager.
Lee Blackwell, Controller.
Jim Turpin, News Director.
Rick Serre, Chief Engineer.
Kristi Peterson, Marketing Director.
Stan Teater, Creative Services Manager.



WQAD-TV BPCT-2440 Granted 5/16/62 © American Map Corp., No. 14244

Highest 30 Sec. Rate: \$1700.

NETWORK BASE HOURLY RATE: \$950.

City of License: Moline. DMA: Davenport-Rock Island-Moline. Rank: 88.

Circulation © 1994 Nielsen. Coverage based on Nielsen study.

	Cable TV Households	Non-cable TV Households	Total TV Households
Station Totals	483,700	268,760	752,460
Average Weekly Circulation (1994)	174,019	103,357	279,129
Average Daily Circulation (1994)			157,061

Illinois—Mount Vernon-Salem-Centralia

WCEE

Ch. 13

Network Service: None, independent.

Licensee: Sudbrink Bcstg. Co., a Georgia Partnership, 2001 Palm Beach Lakes Blvd., Suite 303, West Palm Beach, FL 33409.

Studio: Rte. 1, Box 97, Kell, IL 62853.

Mailing Address: 125 N. 11th St, Mount Vemon, IL 62864.

Telephones: 618-822-6900; 618-242-8813. Fax: 618-822-6526.

Technical Facilities: Channel No. 13 (210-216 MHz). Authorized power: 302-kw visual, 31.6-kw aural. Antenna: 991-ft. above av. terrain, 961-ft. above ground, 1525-ft. above sea level.

Latitude	38°	32'	39"
Longitude	88°	55'	26"

Transmitter: Rte. 1, Kell, IL.

Satellite Earth Stations: 3 in operation; Scientific-Atlanta receivers.

News Services: Conus, ESPN, SNN, UPI.

Ownership: Sudbrink Broadcasting (Group Owner).

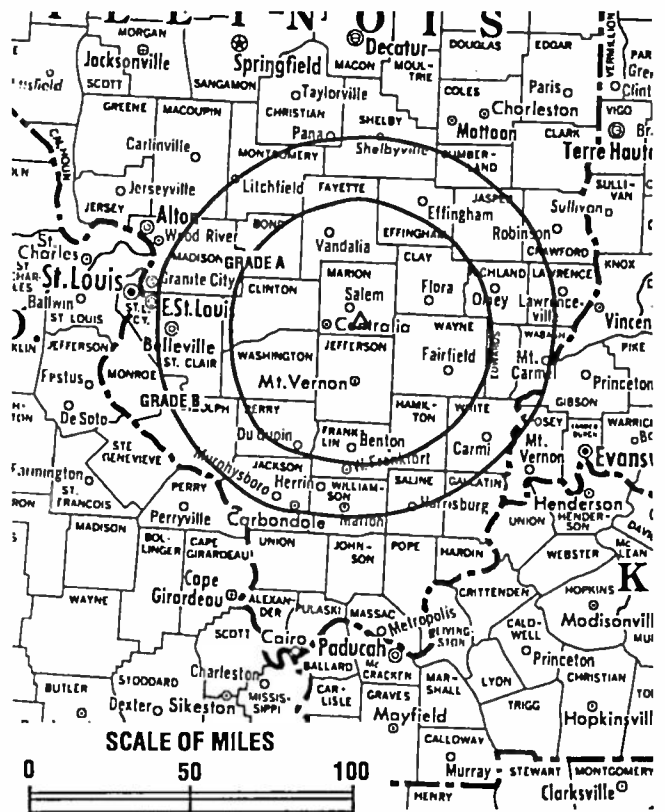
Began Operation: March 13, 1983. Sale to present owner by William R. Varecha approved by FCC Oct. 30, 1985.

Represented (legal): Haley, Bader & Potts.

Represented (engineering): Arthur K. Peters Consulting Engineers.

Personnel:

- Dennis Linsin, General Manager.
- Dee Rose, Sales Manager.
- Wayne Stuber, Chief Engineer.
- Kelly Hults, News Director.
- Kimberly Castic, Business Manager.



WCEE BMPCT-840305KH Granted 4/26/84 © American Map Corp., No. 14244

Highest 30 Sec. Rate: \$150.

City of License: Mount Vemon. **DMA:** Paducah-Cape Girardeau-Harrisburg-Mount Vemon. **Rank:** 77.

Circulation © 1994 Nielsen. Coverage based on Nielsen study.

	Cable TV Households	Non-cable TV Households	Total TV Households
Station Totals	544,290	496,780	1,041,070
Average Weekly Circulation (1994)	35,805	38,183	75,586
Average Daily Circulation (1994)			25,508

Illinois—Peoria

WEEK-TV

Ch. 25

Network Service: NBC.

Licensee: Granite Broadcasting Corp., 2907 Springfield Rd., East Peoria, IL 61611.

Studio: 2907 Springfield Rd., East Peoria, IL 61611.

Telephone: 309-698-2525. Fax: 309-698-9335.

Technical Facilities: Channel No. 25 (536-542 MHz). Authorized power: 2410-kw max. visual, 241-kw max. aural. Antenna: 680-ft. above av. terrain, 605-ft. above ground, 1349-ft. above sea level.

Latitude	40°	37'	42.00"
Longitude	89°	32'	51.20"

Transmitter: 2907 Springfield Rd.

Satellite Earth Stations: 3 in operation; Harris, Microdyne receivers.

News Services: AP, NBC, NIWS.

Ownership: Granite Broadcasting Corporation (Group Owner).

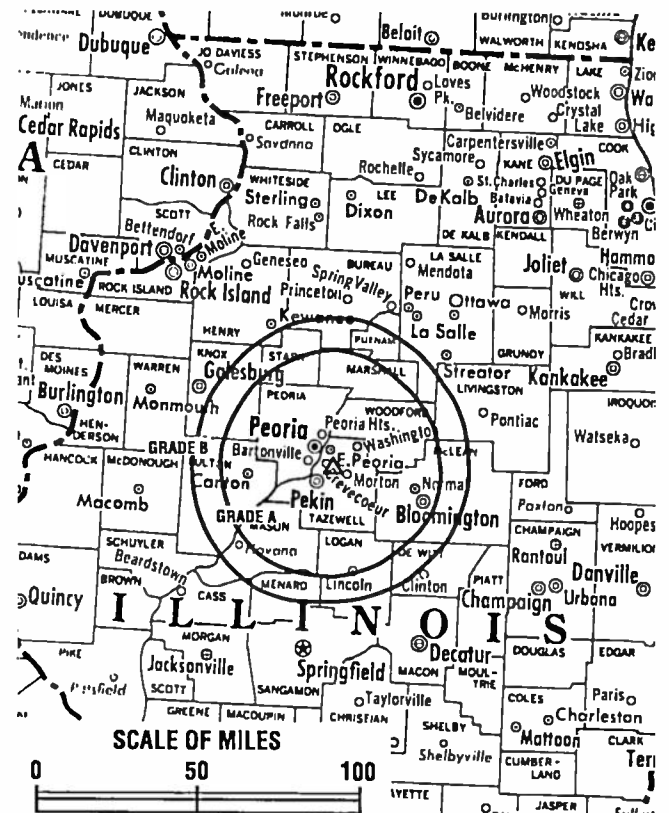
Began Operation: February 1, 1953. Sale to current owners approved Aug. 26, 1988 (Television Digest, Vol. 28:22, 26). Sale to Price Communications by LDX Broadcast Inc. approved by FCC Nov. 15, 1984 (Vol. 24:36). Previous sale, including former satellite WEEQ-TV, La Salle, by West Central Bcstg. Co. (Kerr-McGee interests) approved July 13, 1966 (Vol. 6:29).

Represented (sales): Katz Continental Television.

Represented (legal): Akin, Gump, Strauss, Hauer & Feld, L.L.P.

Personnel:

Dennis Upah, President & General Manager.
 John Deushane, Vice President & Director of Sales.
 Gwen Daily, Local Sales Manager.
 Christopher Dierker, National Sales Manager.
 Phil Supple, News Director.
 Ken Tofanelii, Chief Engineer.
 Donald Stewart, Business Manager.



WEEK-TV BPCT-5060 Granted 12/15/77 © American Map Corp., No. 14244

Highest 30 Sec. Rate: \$1000.

NETWORK BASE HOURLY RATE: \$1000.

City of License: Peoria. DMA: Peoria-Bloomington. Rank: 114.

Circulation ©1994 Nielsen. Coverage based on Nielsen study.

	Cable TV Households	Non-cable TV Households	Total TV Households
Station Totals	367,560	162,000	529,560
Average Weekly Circulation (1994)	165,088	74,558	239,579
Average Daily Circulation (1994)			135,216

Illinois—Peoria

WHOI

Ch. 19

Network Service: ABC.

Licensee: Brissette TV of Peoria Inc., 500 N. Stewart St., Creve Coeur, IL 61611.

Studio: 500 N. Stewart St., Creve Coeur, IL 61611.

Telephone: 309-698-1919. Fax: 309-698-4819.

Technical Facilities: Channel No. 19 (500-506 MHz). Authorized power: 2240-kw max. visual, 224-kw max. aural. Antenna: 637-ft. above av. terrain, 193-ft. above ground, 400-ft. above sea level.

Latitude 40° 39' 11"
Longitude 89° 35' 13"

Transmitter: 500 N. Stewart St., Creve Coeur.

Satellite Earth Stations: Andrew, 7.2-meter C-band; Andrew, 4.6-meter C-band; Andrew, M/A-Com receivers.

News Services: AP, ABC, CNN.

Ownership: Brissette Broadcasting Corp. (Group Owner).

Began Operation: October 20, 1953. Sale to Peoria Journal Star by Hugh R. Norman group approved by FCC April 28, 1954 (Television Digest, Vol. 10:13, 15, 18) Sale to Metropolitan Bcstg. (Metromedia Inc.) by Peoria Journal Star approved Dec. 29, 1959 (Vol. 15:43, 16:1). Sale to Mid America by Metromedia approved July 21, 1965 (Vol. 5:14). Sale to Forward Communications by Mid America Media Inc. approved March 24, 1971. (Vol. 10:13, 11:13). Sale to Wesray Corp. approved by FCC Aug. 16, 1984. FCC approved sale to Adams Communications Dec. 23, 1987. Transfer of control to present owner approved Dec. 24, 1991.

Represented (sales): Blair Television.

Represented (legal): Wyrick, Robbins, Yates & Ponton.

Personnel:

Sheryl Jonsson, President & General Manager.
Amy Suymbersky, Finance & Business Manager.
Devoe Slisher, Promotion Coordinator.
Scott Barnes, Director of Operations & Production Manager.

Rates: On request.

NETWORK BASE HOURLY RATE: \$800.



WHOI BPCT-860613KF Granted 7/29/86 © American Map Corp., No. 14244

City of License: Peoria. DMA: Peoria-Bloomington. Rank: 114.

Circulation ©1994 Nielsen. Coverage based on Nielsen study.

	Cable TV Households	Non-cable TV Households	Total TV Households
Station Totals	355,950	153,160	509,110
Average Weekly Circulation (1994)	148,989	69,503	218,518
Average Daily Circulation (1994)			117,577

**There is no more visible place for your
advertising message than the pages of
the
Television & Cable Factbook**

Illinois—Peoria

WMBD-TV

Ch. 31

Network Service: CBS.

Licensee: Midwest Television Inc., 509 S. Neil St., Champaign, IL 61820.

Studio: 3131 N. University St., Peoria, IL 61604.

Telephone: 309-688-3131. Fax: 309-686-8650.

Technical Facilities: Channel No. 31 (572-578 MHz). Authorized power: 2040-kw max. visual, 204-kw aural. Antenna: 640-ft. above av. terrain, 548-ft. above ground, 1288-ft. above sea level.

Latitude 40° 38' 07"
Longitude 89° 32' 19"

Transmitter: Pinecrest Dr., East Peoria.

Multichannel TV Sound: Stereo only.

Satellite Earth Stations: 7-meter C-band; 5-meter C-band; 5-meter Ku-band.

AM Affiliate: WMBD, 5-kw, 1470 kHz (CBS).

FM Affiliate: WMXP, 40-kw, 93.3 MHz (No. 227), 550-ft.

News Services: AP, CBS.

Ownership: Midwest Television Inc. (Group Owner).

Began Operation: January 1, 1958. Sale to present owner by Charles C. Caley and John E. Fetzer approved June 15, 1960 by FCC (Television Digest, Vol. 16:13, 25).

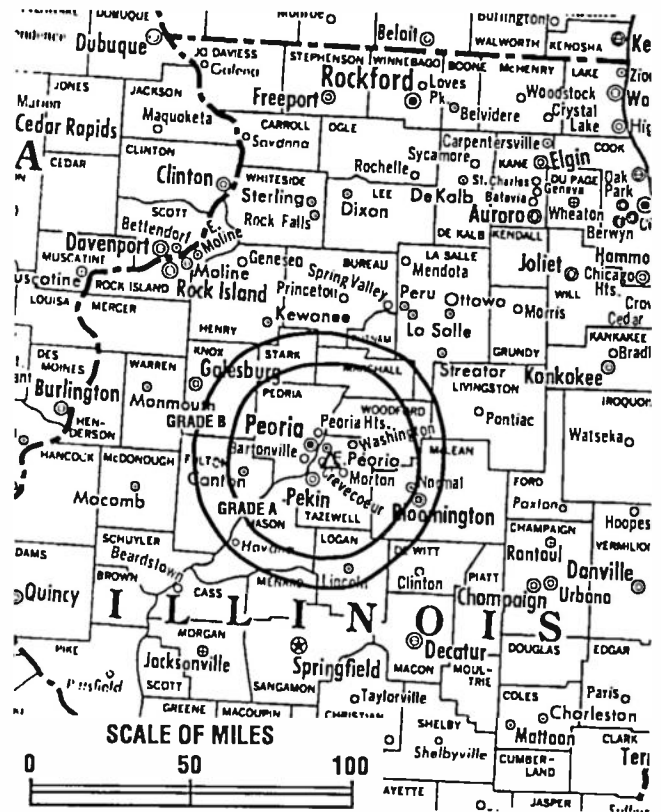
Represented (sales): Petry Television Inc.

Represented (legal): Covington & Burling.

Represented (engineering): du Trell, Lundin & Rackley.

Personnel:

August C. Meyer Jr., President.
Gene C. Robinson, Vice President & General Manager.
Jim Donovan, General Sales Manager.
Paul Baumgartner, Chief Engineer.
Lloyd Peterson, Program Director.



WMBD-TV BPCT-4700 Granted 5/31/74 © American Map Corp., No. 14244

Mark Bourland, Production Manager.
Duane Wallace, News Director.
John Birks, Promotion Director.
M. Joyce Carlisle-Blahnik, Business Manager.

Rates: On request.

City of License: Peoria. DMA: Peoria-Bloomington. Rank: 114.

Circulation ©1994 Nielsen. Coverage based on Nielsen study.

	Cable TV Households	Non-cable TV Households	Total TV Households
Station Totals	351,910	147,610	499,520
Average Weekly Circulation (1994)	150,693	71,805	222,465
Average Daily Circulation (1994)			130,116

Illinois—Quincy-Hannibal, Missouri

WGEM-TV

Ch. 10

Network Service: NBC.

Licensee: Quincy Broadcasting Co., Box 80, Quincy, IL 62306.

Studio: 513 Hampshire St., Quincy, IL 62301.

Telephone: 217-228-6600. Fax: 217-228-6670.

Technical Facilities: Channel No. 10 (192-198 MHz). Authorized power: 316-kw visual, 31.6-kw aural. Antenna: 814-ft. above av. terrain, 674-ft. above ground, 1433-ft. above sea level.

Latitude 39° 57' 03"
Longitude 91° 19' 54"

Transmitter: N. Columbus Rd.

Multichannel TV Sound: Stereo only.

Satellite Earth Stations: ADM, 4.8-meter C-band; DH Satellite, 5-meter Ku & C-band; RCA Americom, 3.9-meter Ku-band; Standard Communications, Gardiner, Harris receivers.

AM Affiliate: WGEM, 5-kw, 1440 kHz.

FM Affiliate: WGEM-FM, 27.5-kw, 105.1 MHz (No. 286), 640-ft.

News Service: AP.

Ownership: Quincy Broadcasting Co. (Group Owner).

Began Operation: August 27, 1953.

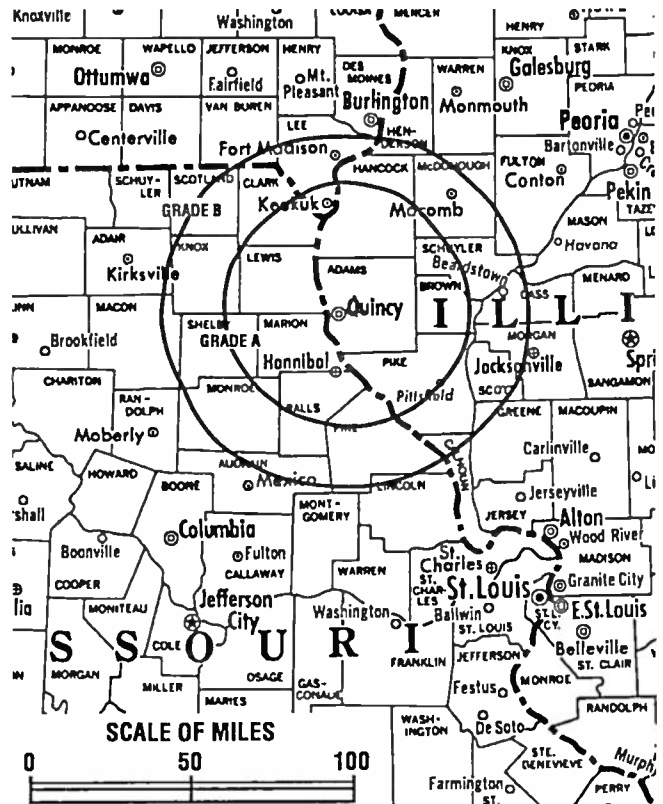
Represented (sales): Petry Television Inc.

Represented (legal): Wilkinson, Barker, Knauer & Quinn.

Represented (engineering): Lohnes & Culver.

Personnel:

Ralph M. Oakley, Vice President & General Manager.
J. Ben Stewart, National Sales Manager.
Les Sachs, News Director.
Jim Lawrence, Promotion Director.
Jonathan Van Ness, Local/Regional Sales Manager.



WGEM-TV BMPCT-1254 Granted 7/24/53 © American Map Corp., No. 14244

Don Hale, Marketing Director.
Jim Martens, Chief Engineer.

Highest 30 Sec. Rate: \$1200.

NETWORK BASE HOURLY RATE: \$1100.

City of License: Quincy. DMA: Quincy-Hannibal-Keokuk. Rank: 157.

Circulation ©1994 Nielsen. Coverage based on Nielsen study.

	Cable TV Households	Non-cable TV Households	Total TV Households
Station Totals	303,170	165,610	468,780
Average Weekly Circulation (1994)	73,026	47,883	127,268
Average Daily Circulation (1994)			79,122

Illinois—Quincy

WTJR

Ch. 16

Network Service: Trinity Bcstg. Network.

Licensee: Believer's Bcstg. Corp., Box 3112, Quincy, IL 62305.

Studio: Old Cannon Ball Rd., Quincy, IL 62301.

Mailing Address: Box 3112, Quincy, IL 62305.

Telephone: 217-228-1275.

Technical Facilities: Channel No. 16 (482-488 MHz). Authorized power: 179.2-kw max. visual, 31.5-kw max. aural. Antenna: 994-ft. above av. terrain, 880-ft. above ground, 1620-ft. above sea level.

Latitude 39° 58' 18"
 Longitude 91° 19' 42"

Holds CP for change to 600-kw max. visual, 991-ft. above av. terrain, 879-ft. above ground, 1621-ft. above sea level. BPCT-930927KH.

Transmitter: Columbus Rd., 2-mi. NE of Quincy.

Satellite Earth Stations: 3 in operation.

Ownership: Believer's Bcstg. Corp.

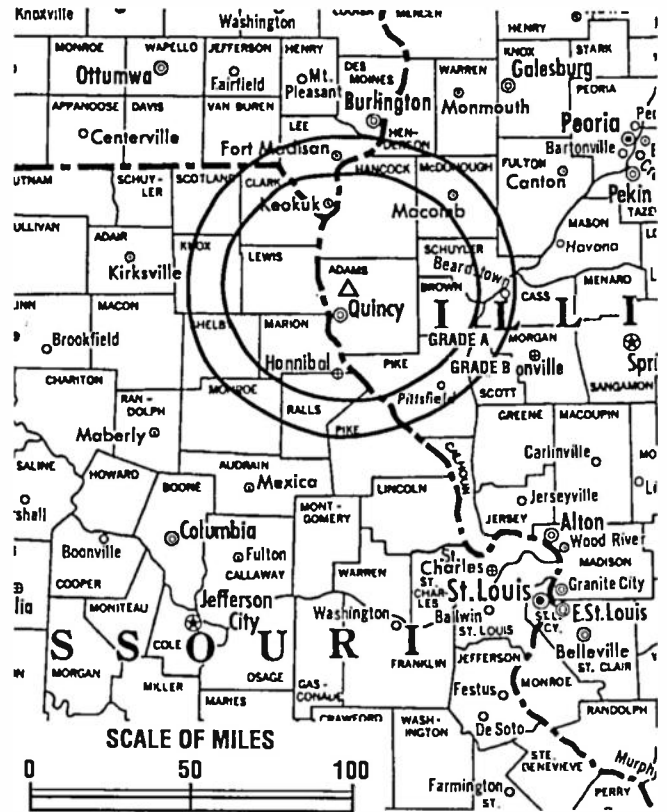
Began Operation: January 1, 1986.

Represented (engineering): John R. Powley.

Personnel:

Carl Geisendorfer, President & General Manager.
 Susan Foster, Local & National Sales Manager.
 Henry Geisendorfer, News & Program Director.
 Joseph Caproni, Chief Engineer.

Rates: On request.



WTJR BMPCT-840724KF Granted 11/2/84 © American Map Corp., No. 14244

City of License: Quincy. DMA: Quincy-Hannibal-Keokuk. Rank: 157.

Circulation ©1994 Nielsen. Coverage based on Nielsen study.

	Cable TV Households	Non-cable TV Households	Total TV Households
Station Totals	80,520	57,510	138,030
Average Weekly Circulation (1994)	760	2,628	3,503
Average Daily Circulation (1994)			1,194

Illinois—Rock Island

WHBF-TV

Ch. 4

Network Service: CBS.

Licensee: Coronet Communications Co., 231 18th St., Rock Island, IL 61201.

Studio: 231 18th St., Rock Island, IL 61201.

Telephone: 309-786-5441. Fax: 309-788-4975.

Technical Facilities: Channel No. 4 (66-72 MHz). Authorized power: 100-kw visual, 10-kw aural. Antenna: 1342-ft. above av. terrain, 1383-ft. above ground, 2049-ft. above sea level.

Latitude 41° 32' 49"
Longitude 90° 28' 35"

Transmitter: Middle Rd., 5-mi. E of Davenport.

Satellite Earth Stations: Scientific-Atlanta, 7-meter C-band; Paraclipse, 4.8-meter C-band; Scientific-Atlanta, 4.6-meter C-band; AFC, 3-meter Ku-band; Winegard, 3-meter C-band; Cyclesat, Pinzone, Scientific-Atlanta, Standard Communications, Winegard receivers.

News Services: AP, CBS, MediaLink.

Ownership: Citadel Communications Co. Ltd. (Group Owner).

Began Operation: July 1, 1950. Sale to present owner by Rock Island Bcstg. Co. approved by FCC Dec. 31, 1986.

Represented (sales): MMT Sales Inc.

Represented (legal): Latham & Watkins.

Represented (engineering): A. D. Ring, P.C.

Personnel:

Ron Johnson, General Manager.
Greg O'Connor, National Sales Manager.
J. D. Walls, Program Manager.
Ken Gullette, News Director.
Troy Homer, Chief Engineer.
Jeff Swanson, Promotion Director.
Joyce Merritt, Business Manager.
Patty Dietz, Production Manager.

Highest 30 Sec. Rate: \$600.



WHBF-TV BMPCT-810415KE Granted 7/10/81 © American Map Corp., No. 14244

NETWORK BASE HOURLY RATE: \$1050.

City of License: Rock Island. DMA: Davenport-Rock Island-Moline. Rank: 88.

Circulation ©1994 Nielsen. Coverage based on Nielsen study.

	Cable TV Households	Non-cable TV Households	Total TV Households
Station Totals	536,750	280,750	817,500
Average Weekly Circulation (1994)	167,482	106,938	277,350
Average Daily Circulation (1994)			153,618

**Need Broadcast TV or Cable TV Mail Labels
From the Factbook?**

Call Warren Publishing Inc.'s
Market Research & Data Sales Dept.
202-872-9200

Illinois—Rockford

WQRF-TV

Ch. 39

Network Service: Fox.

Licensee: Petracom Inc., 2701 W. Busch Blvd., Tampa, FL 33618.

Studio: 401 S. Main St., Rockford, IL 61101.

Telephone: 815-987-3950. Fax: 815-964-9974.

Technical Facilities: Channel No. 39 (620-626 MHz). Authorized power: 1050-kw max. & 776-kw horizontal visual, 105-kw max. & 77.6-kw horizontal aural. Antenna: 577-ft. above av. terrain, 600-ft. above ground, 1097-ft. above sea level.

Latitude 42° 17' 26"
Longitude 89° 09' 51"

Holds CP for change to 1040-kw max. visual, 577-ft. above av. terrain, 581-ft. above ground, 1378-ft. above sea level BPCT-920521KK.

Transmitter: 6528 Auburn Rd., Rockford.

Satellite Earth Stations: RCA, 3.7-meter Ku-band; DH Satellite, 3.6-meter C-band; DH Satellite, 3-meter C-band; Chapparal, Standard Communications receivers.

Ownership: Petracom Inc.

Began Operation: November 27, 1978. Sale to present owner by Family Group Ltd. approved by FCC Sept. 12, 1989. Sale to Family Group by Orion Broadcast approved by FCC March 31, 1986 (Television Digest, Vol. 26:22). Sale to Orion by Lloyd Hearing Aid Corp. approved by FCC Dec. 20, 1983.

Represented (sales): Seitel Inc.

Represented (legal): Nixon, Hargrave, Devans & Doyle.

Represented (engineering): Jules Cohen & Associates, P.C.

Personnel:

Gregory H. Graber, Vice President & General Manager.
Kemp Nichol, General Sales Manager.
Larry Phillip, National Sales Manager.
Dean Turman, Chief Engineer.
Bill Zuckerman, Program & Promotion Manager.
Donna Lutes, Traffic Manager.



WQRF-TV BPCT-920521KK Granted 1/29/93 © American Map Corp., No. 14244

Brian Erickson, Production Manager.
Gail Johnson, Business Manager.

Rates: On request.

City of License: Rockford. DMA: Rockford. Rank: 137.

Circulation ©1994 Nielsen. Coverage based on Nielsen study.

	Cable TV Households	Non-cable TV Households	Total TV Households
Station Totals	1,604,590	1,342,290	2,946,880
Average Weekly Circulation (1994)	99,849	57,273	158,183
Average Daily Circulation (1994)			65,819

Illinois—Rockford

WREX-TV

Ch. 13

Network Service: ABC.

Licensee: WREX Associates, 7 W. 51st St., New York, NY 10019.

Studio: W. Auburn & Winnebago Rds., Rockford, IL 61103.

Mailing Address: Box 530, Rockford, IL 61105.

Telephone: 815-335-2213.

Technical Facilities: Channel No. 13 (210-216 MHz). Authorized power: 316-kw visual, 39.8-kw aural. Antenna: 710-ft. above av. terrain, 652-ft. above ground, 1542-ft. above sea level.

Latitude 42° 17' 50"
Longitude 89° 14' 24"

Transmitter: W. Auburn & Winnebago Roads.

Satellite Earth Station: ADM, 6.1-meter; Drake receivers.

News Service: AP.

Ownership: ML Media Partners L.P. (Group Owner).

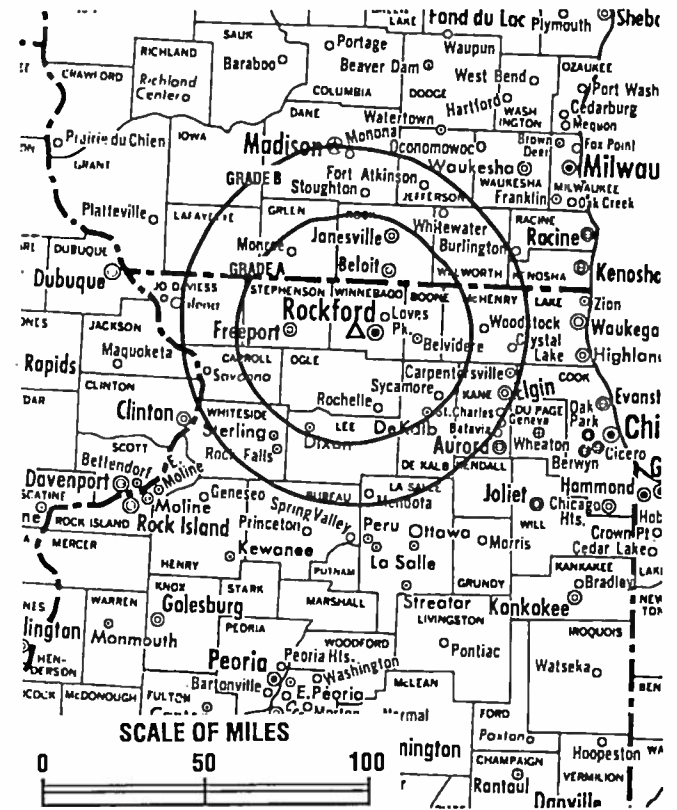
Began Operation: September 18, 1953. Sale to present owners by Gilmore Bcstg. approved by FCC July 9, 1987 (Television Digest, Vol. 27:26). Sale to Heritage Bcstg. by Gilmore Bcstg. Corp. approved by FCC July 17, 1985 but was not consummated (Vol. 25:24). Sale by Gannett Co. Inc. to Gilmore approved by FCC Aug. 29, 1969 (Vol. 9:35). Previous sale by Greater Rockford Television Inc. approved June 26, 1963.

Represented (sales): Petry Television.

Represented (legal): Wiley, Rein & Fielding.

Personnel:

- Larry Manne, General Manager.
- Jeanne Foster, Program Director.
- John Chadwick, Director of Sales.
- Gerry Meinders, Chief Engineer.



WREX-TV BPC2-3263 Granted 1/3/64 © American Map Corp., No. 14244

Highest 30 Sec. Rate: \$800.

NETWORK BASE HOURLY RATE: \$750.

City of License: Rockford. DMA: Rockford. Rank: 137.

Circulation ©1994 Nielsen. Coverage based on Nielsen study.

	Cable TV Households	Non-cable TV Households	Total TV Households
Station Totals	1,462,240	1,250,120	2,712,360
Average Weekly Circulation (1994)	131,075	81,082	211,371
Average Daily Circulation (1994)			116,346

Illinois—Rockford

WTVO

Ch. 17

Network Service: NBC.

Licensee: Young Broadcasting Inc., 599 Lexington Ave., 47th Floor, New York, NY 10022.

Studio: Meridian Rd., Rockford, IL 61103.

Telephone: 815-963-5413. Fax: 815-963-0201.

Technical Facilities: Channel No. 17 (488-494 MHz). Authorized power: 640-kw max. & 417-kw horizontal visual, 64-kw max. & 41.7-kw horizontal aural. Antenna: 674-ft. above av. terrain, 710-ft. above ground, 1501-ft. above sea level.

Latitude 42° 17' 14"
Longitude 89° 10' 16"

Transmitter: Meridian Rd.

Satellite Earth Stations: Andrew, 4.5-meter Ku & C-band; Satellite Video Systems, 5-meter C-band; Andrew receivers.

News Service: AP.

Ownership: Young Broadcasting Inc. (Group Owner).

Began Operation: May 3, 1953. Sale to present owner by Winnebago TV Corp. approved July 27, 1988.

Represented (sales): Adam Young Inc.

Personnel:

Tom Best, Regional Vice President & General Manager.

Vicky Geyer, General Sales Manager.

Paul Freifeld, News Director.

Wilma Hollis, Program Director.

Kandy Swan, Business Manager.

Al Petzke, Engineering Director.

Rates: On request.



WTVO BPCT-820604KH Granted 6/30/82 © American Map Corp., No. 14244

NETWORK BASE HOURLY RATE: \$450.

City of License: Rockford. DMA: Rockford. Rank: 137.

Circulation ©1994 Nielsen. Coverage based on Nielsen study.

	Cable TV Households	Non-cable TV Households	Total TV Households
Station Totals	456,900	273,070	729,970
Average Weekly Circulation (1994)	119,300	71,237	190,527
Average Daily Circulation (1994)			95,510

Illinois—Freeport-Rockford

WIFR

Ch. 23

Network Service: CBS.

Licensee: Benedek Broadcasting of Illinois Inc., Box 123, Rockford, IL 61105.

Studio: 2523 N. Meridian Rd., Rockford, IL 61103.

Telephone: 815-987-5300. Fax: 815-965-0981.

Technical Facilities: Channel No. 23 (524-530 MHz). Authorized power: 676-kw max. & 562-kw horizontal visual, 101-kw max. & 85.2-kw horizontal aural. Antenna: 721-ft. above av. terrain, 731-ft. above ground, 1549-ft. above sea level.

Latitude 42° 17' 48"
Longitude 89° 10' 15"

Transmitter: 1.7-mi. W of Rockford.

Satellite Earth Stations: Scientific-Atlanta, 7-meter; Scientific-Atlanta, 4.6-meter; RCA, 3.6-meter; Harris, 3-meter; Harris, M/A-Com, Scientific-Atlanta receivers.

News Service: AP.

Ownership: A. Richard Benedek (Group Owner).

Began Operation: September 12, 1965. Sale to present owner approved by FCC Nov. 5, 1986 (Television Digest, Vol. 26:39). Sale to Worrell Television by General Media Corp. approved by FCC April 11, 1977 (Vol. 16:39).

Represented (sales): Katz Continental Television; Canadian Communications Co.

Represented (legal): Covington & Burling.

Personnel:

- Bruce Miller, General Manager.
- Bob Smith, General Sales Manager.
- Arles Hendershott, News Director.
- Carol Comella, Program Supervisor.
- Will Shears, Chief Engineer.
- Della Saunders, Promotion Director.
- Shirley Lenz, Business Manager.



WIFR BPCT-3995 Granted 10/12/64

© American Map Corp., No. 14244

Highest 30 Sec. Rate: \$500.

NETWORK BASE HOURLY RATE: \$584.

City of License: Freeport. DMA: Rockford. Rank: 137.

Circulation ©1994 Nielsen. Coverage based on Nielsen study.

	Cable TV Households	Non-cable TV Households	Total TV Households
Station Totals	1,393,030	1,209,120	2,602,150
Average Weekly Circulation (1994)	123,563	73,897	197,714
Average Daily Circulation (1994)			115,598

Illinois—Springfield

WCFN

Ch. 49

(Satellite of WCIA, Champaign, IL)

Network Service: CBS.

Licensee: Midwest Television Inc., 509 S. Neil St., Champaign, IL 61824.

Studio: See WCIA, Champaign.

Telephone: 217-525-2306.

Technical Facilities: Channel No. 49 (680-686 MHz). Authorized power: 200-kw visual, 20-kw aural. Antenna: 620-ft. above av. terrain, 652-ft. above ground, 1188-ft. above sea level.

Latitude 39° 47' 27"
Longitude 89° 30' 53"

Transmitter: 7-mi. E of center of Springfield.

Multichannel TV Sound: Stereo and separate audio program.

Satellite Earth Station: ADM, 6-meter; Microdyne receivers.

News Service: AP.

Ownership: Midwest Television Inc. (Group Owner).

Began Operation: July 9, 1985.

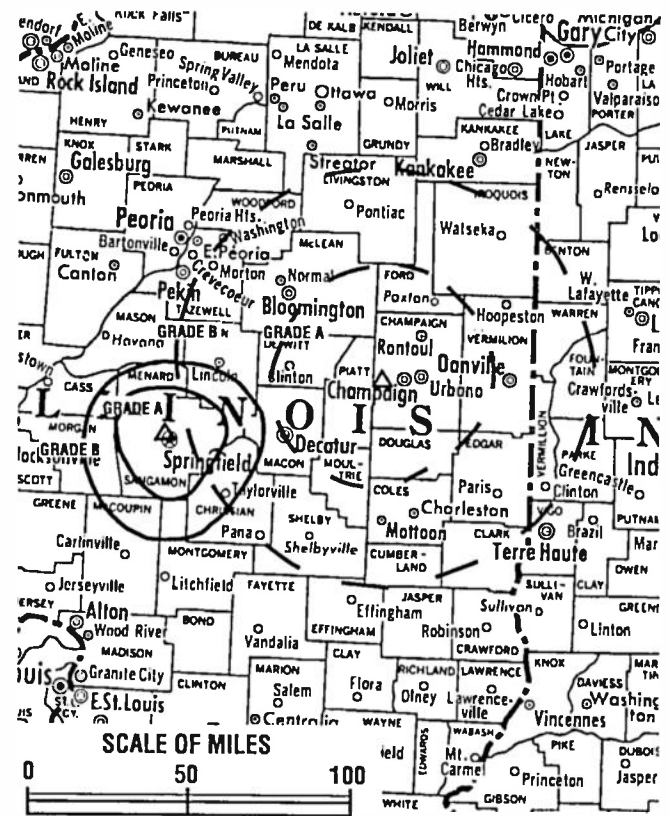
Represented (sales): Petry Television Inc.

Represented (legal): Covington & Burling.

Represented (engineering): A. D. Ring, P.C.

Personnel: See WCIA, Champaign, IL.

Rates: On request.



WCFN BPCT-830429KF Granted 12/10/84 © American Map Corp., No. 14244

City of License: Springfield. DMA: Champaign & Springfield-Decatur. Rank: 78.

Circulation ©1994 Nielsen. Coverage based on Nielsen study.

	Cable TV Households	Non-cable TV Households	Total TV Households
Station Totals	107,060	58,320	165,380
Average Weekly Circulation (1994)	32,510	14,531	46,978
Average Daily Circulation (1994)			26,960

Illinois—Springfield

WICS

Ch. 20

(Operates satellite WICD, Champaign, IL)

Network Service: NBC.

Licensee: Guy Gannett Communications, One City Center, Portland, ME 04101.

Studio: 2680 E. Cook St., Springfield, IL 62703.

Telephone: 217-753-5620. Fax: 217-753-8177.

Technical Facilities: Channel No. 20 (506-512 MHz). Authorized power: 1510-kw max. & 676-kw horizontal visual, 151-kw max. & 67.6-kw horizontal aural. Antenna: 1430-ft. above av. terrain, 1458-ft. above ground, 2049-ft. above sea level.

Latitude 39° 48' 15"
Longitude 89° 27' 40"

Transmitter: Mechanicsburg, IL.

Multichannel TV Sound: Stereo only.

Satellite Earth Stations: RCA Americom, 7-meter Ku-band; Scientific-Atlanta, 7-meter C-band; Scientific-Atlanta receivers.

News Service: AP.

Ownership: Guy Gannett Communications (Group Owner).

Began Operation: September 17, 1953. Sale to present owner by WICS-TV Inc. approved by FCC Jan. 31, 1985. Previous sale by Plains TV Corp. approved April 7, 1980 (Television Digest, Vol. 19:16).

Represented (sales): Katz Continental Television.

Represented (legal): Dow, Lohnes & Albertson.

Represented (engineering): Lohnes & Culver.

Personnel:

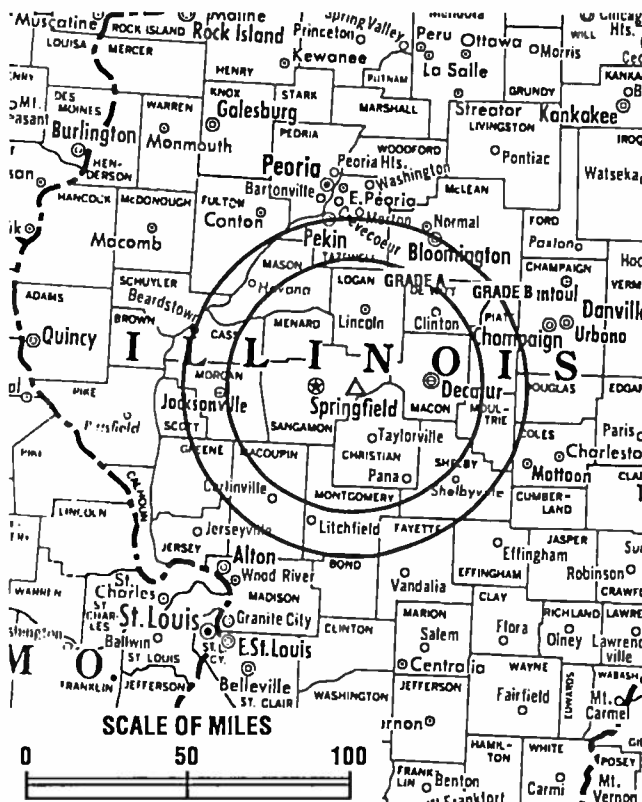
John V. Connors, Vice President & General Manager.

Les Vann, News Director.

Mark Friesch, Sales & Marketing Manager.

Virginia Rush, National Sales Manager.

Frank Lilley, Director of Technical Operations.



WICS BPCT-4487 Granted 7/12/72

© American Map Corp., No. 14244

Gary Spears, Program & Personnel Manager.
Jeff Schindwein, Business Manager.
Mark Wilson, Director of Promotion & Marketing.

Rates: On request.

City of License: Springfield. DMA: Champaign & Springfield-Decatur. Rank: 78.

Circulation ©1994 Nielsen. Coverage based on Nielsen study.

	Cable TV Households	Non-cable TV Households	Total TV Households
Station Totals	365,160	179,310	544,470
Average Weekly Circulation (1994)	131,396	63,552	195,028
Average Daily Circulation (1994)			120,775

Illinois—Springfield

WRSP-TV

Ch. 55

(Operates satellite WCCU, Urbana)

Network Service: Fox.

Licensee: Springfield Independent Television Co. Inc., 3003 Old Rochester Rd., Springfield, IL 62703.

Studio: 3003 Old Rochester Rd., Springfield, IL 62703.

Mailing Address: Box 4254, Springfield, IL 62708.

Telephone: 217-523-8855. Fax: 217-523-4410.

Technical Facilities: Channel No. 55 (716-722 MHz). Authorized power: 2000-kw visual, 200-kw aural. Antenna: 1442-ft. above av. terrain, 1449-ft. above ground, 2049-ft. above sea level.

Latitude	39°	47'	56"
Longitude	89°	26'	45"

Transmitter: 2.6-mi. SW of Mechanicsburg.

Satellite Earth Stations: Harris, 6.1-meter C-band; RCA, 3-meter Ku-band; Harris, M/A-Com receivers.

Ownership: Bahakel Communications Ltd. (Group Owner).

Began Operation: June 1, 1979. Sale to present owner by Will F. Wingerter, et al., approved by FCC March 15, 1982.

Represented (sales): Settel Inc.

Personnel:

Tom MacArthur, General Manager.
 Joe Denk, General Sales Manager.
 Jeryl Jonza, Program & Promotion Director.
 Bob Cole, Production Manager.
 Victoria Russo, Business Manager.
 Al Schmidt, Chief Engineer.



WRSP-TV BMPCT-821206KE Granted 10/7/83 © American Map Corp., No. 14244

Highest 30 Sec. Rate: \$1200.

City of License: Springfield. DMA: Champaign & Springfield-Decatur. Rank: 78.

Circulation ©1994 Nielsen. Coverage based on Nielsen study.

	Cable TV Households	Non-cable TV Households	Total TV Households
Station Totals	480,950	250,440	731,390
Average Weekly Circulation (1994)	83,883	49,906	133,716
Average Daily Circulation (1994)			58,205

Illinois—Urbana

WCCU

Ch. 27

(Satellite of WRSP-TV, Springfield, IL)

Network Service: Fox.

Licensee: Urbana-Champaign Television Inc., 712 Killamey St., Urbana, IL 61801.

Studio: See WRSP-TV, Springfield, IL.

Telephone: 217-367-8827. Fax: 217-367-8839.

Technical Facilities: Channel No. 27 (548-554 MHz). Authorized power: 2360-kw max. visual. Antenna: 456-ft. above av. terrain, 469-ft. above ground, 1168-ft. above sea level.

Latitude 40° 18' 42"
Longitude 87° 54' 48"

Transmitter: RR 1, Penfield.

Ownership: Bahakel Communications Ltd. (Group Owner).

Began Operation: April 25, 1987. Sale to present owner by Gerald Fitzgerald approved by FCC Feb. 25, 1988.

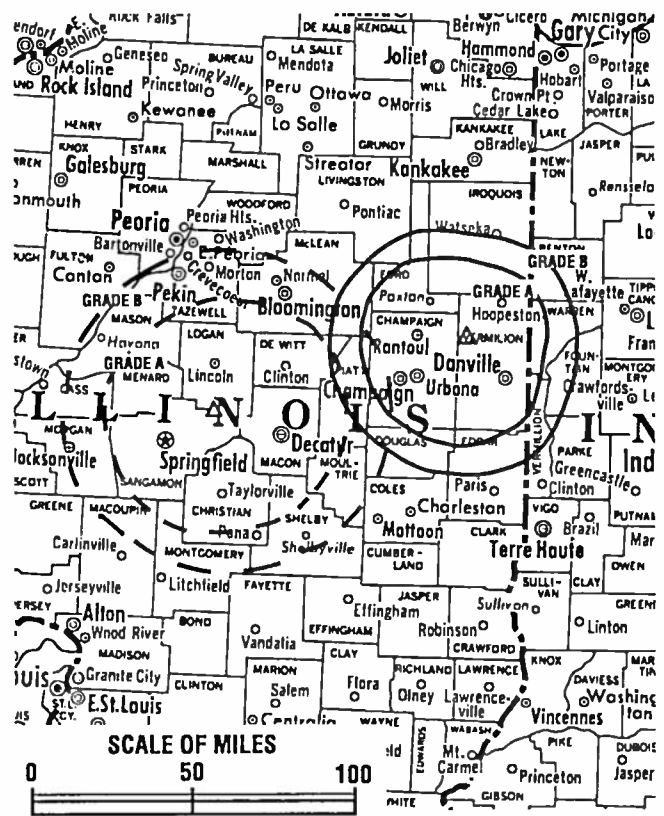
Represented (legal): Southmayd, Powell & Taylor.

Personnel:
Juli Cornwell, Chief Engineer.

Rates: On request.

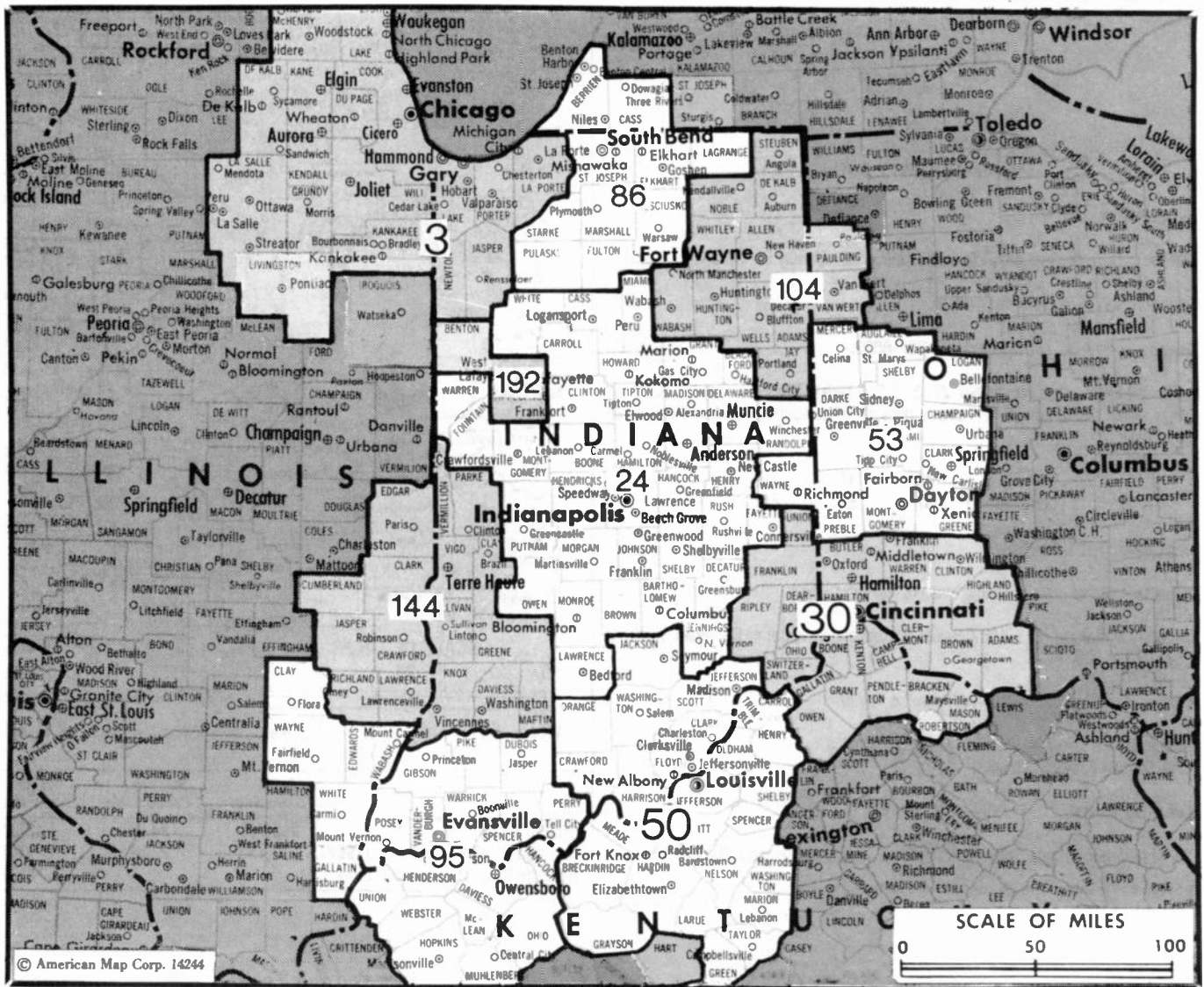
City of License: Urbana. DMA: Champaign & Springfield-Decatur. Rank: 78.

Circulation ©1994 Nielsen. Coverage based on Nielsen study.



WCCU BNPCT-870714KG Granted 8/10/87 © American Map Corp., No. 14244

	Cable TV Households	Non-cable TV Households	Total TV Households
Station Totals	295,780	124,440	420,220
Average Weekly Circulation (1994)	49,155	20,691	71,428
Average Daily Circulation (1994)			29,309



MARKET	NIELSEN DMA TV HOUSEHOLDS	RANK	MARKET AREA COMMERCIAL STATIONS
Chicago, IL	3,102,110	3	WBBM-TV (2), WCFC-TV (38), WCUI-TV (26), WEHS-TV (60), WFLD (32), WGBO-TV (66), WGN-TV (9), WJYS (62), WLS-TV (7), WMAQ-TV (5), WPWR-TV (50), WSNS-TV (44), WWTO-TV (35)
Indianapolis, IN	925,510	24	WCLJ (42), WHMB-TV (40), WIIB (63), WISH-TV (8), WMCC (23), WRTV (6), WTHR (13), WTTK (29), WTTV (4), WXIN (59)
Cincinnati, OH	782,490	30	WCPO-TV (9), WKRC-TV (12), WLWT (5),WSTR-TV (64), WXX-TV (19)
Louisville, KY	538,640	50	WAVE (3), WBNA (21), WDRB-TV (41), WFTE (58), WGRB (34), WHAS-TV (11), WLKY (32)
Dayton, OH	513,360	53	WDTN (2), WHIO-TV (7), WKEF (22), WKOH (43), WRGT-TV (45), WTJC (26)
South Bend-Elkhart, IN	302,470	86	WHME-TV (46), WNDU-TV (16), WSBT-TV (22), WSJV (28)
Evansville, IN	274,970	95	WEHT (25), WEVV (44), WFIE-TV (14), WLCN (19), WTVW (7)
Fort Wayne, IN	240,570	104	WANE-TV (15), WFFT-TV (55), WINM (63), WKJG-TV (33), WPTA (21)
Terre Haute, IN	151,420	144	WBAK-TV (38), WTHI-TV (10), WTVW (2)
Lafayette, IN	50,650	192	WLR-TV (18)

State Cross Reference List

Communities that receive programs of stations that are located elsewhere.

WCLJ, WIIB & WTTV, Bloomington	See Indianapolis, IN
WSJV, Elkhart	See South Bend, IN
WLCN, Evansville	See Madisonville, KY
WINM, Fort Wayne	See Angola, IN
WPWR-TV, Gary	See Chicago, IL
WMCC, Marion	See Indianapolis, IN

Indiana Station Totals as of November 1, 1994

	VHF	UHF	TOTAL
Commercial Television Stations	7	22	29
Educational Television Stations	1	8	9
	8	30	38

Indiana—Angola

WINM

Ch. 63

Network Service: None, Independent.

Licensee: Tri-State Christian TV Inc., Box 1010, Marion, IL 62959.

Studio: 02966 Rd. 1, Edgerton, OH 43517.

Mailing Address: Box 159, Butler, IN 46721.

Telephone: 419-298-3703. Fax: 419-298-3704.

Technical Facilities: Channel No. 63 (764-770 MHz). Authorized power: 1374-kw max. visual. Antenna: 473-ft. above av. terrain, 475-ft. above ground, 1325-ft. above sea level.

Latitude 41° 27' 15"
Longitude 84° 48' 10"

Transmitter: State Line Rd., 1-mi. N of U.S. Rte. 6, 10-mi. W of Edgerton, OH.

Ownership: Tri-State Christian TV Inc. (Group Owner).

Began Operation: April 22, 1983. FCC approved sale to present owner Jan. 24, 1991. Sale to Tri-State Bcstg. Corp. by James A. Chase approved by FCC Oct. 1, 1985. Left air Jan. 1985. Returned to air June 11, 1988.

Represented (legal): May & Dunne, Chartered.

Personnel:

- Garth W. Coonce, President.
- Anna Van Deventer, Station Manager.
- Lee Gilbert, Chief Engineer.
- Beverly Hills, Programming Director.
- Vic Van Deventer, Production Manager.

Rates: On request.



WINM BPCT-921110KE Granted 12/17/92 © American Map Corp., No. 14244

City of License: Angola. DMA: Fort Wayne. Rank: 104.

Circulation © 1994 Nielsen. Coverage based on Nielsen study.

	Cable TV Households	Non-cable TV Households	Total TV Households
Station Totals	165,100	132,970	298,070
Average Weekly Circulation (1994)	523	4,764	5,277
Average Daily Circulation (1994)			1,745

Indiana—Evansville

WEHT

Ch. 25

Network Service: CBS.

Licensee: Gilmore Broadcasting Corp., Box 25, Evansville, IN 47701.

Studio: 800 Marywood Dr., Henderson County, KY 42420.

Mailing Address: Box 25, Evansville, IN 47701.

Telephone: 812-424-9215. Fax: 502-826-6823.

Technical Facilities: Channel No. 25 (536-542 MHz). Authorized power: 1194-kw max. & 794-kw horizontal visual, 286-kw max. & 185-kw horizontal aural. Antenna: 1030-ft. above av. terrain, 988-ft. above ground, 1449-ft. above sea level.

Latitude 37° 51' 56"
 Longitude 87° 34' 04"

Transmitter: Marywood Dr., Henderson County, KY.

Satellite Earth Stations: Scientific-Atlanta, 7.1-meter C-band; ADM, 7-meter C-band; RCA, 5-meter Ku-band; Scientific-Atlanta, 5-meter C-band; M/A-Com, Scientific-Atlanta receivers.

News Service: AP.

Ownership: Gilmore Broadcasting Corp.

Began Operation: September 11, 1953. Sale to present owner by Henry S. Hilberg and associates approved July 20, 1964 by FCC (Television Digest, Vol. 4:16, 29). Sale to Hilberg group by M.A. Lightman's Malco Theatres Inc. approved Oct. 24, 1956 (Vol. 12:35, 43).

Represented (sales): Blair Television.

Represented (legal): Wiley, Rein & Fielding.

Represented (engineering): Cohen, Dippell & Everist, P.C.

Personnel:

- Douglas A. Padgett, President & General Manager.
- Mike Riley, General Sales Manager.
- Ginny Powers, Program Director.
- John Sandwell, National Sales Manager.
- Lloyd Winnecke, News Director.
- Melisse Marks, Promotion Director.



WEHT BPCT-4924 Granted 6/29/76

© American Map Corp., No. 14244

Jenny Funk, Business Manager.
 Stan Newman, Production Manager.
 Elmer Chancellor, Chief Engineer.

Highest 30 Sec. Rate: \$700.

NETWORK BASE HOURLY RATE: \$564.

City of License: Evansville. DMA: Evansville. Rank: 95.

Circulation ©1994 Nielsen. Coverage based on Nielsen study.

	Cable TV Households	Non-cable TV Households	Total TV Households
Station Totals	241,500	177,030	418,530
Average Weekly Circulation (1994)	145,168	93,773	250,261
Average Daily Circulation (1994)			150,517

Indiana—Evansville

WFIE-TV

Ch. 14

Network Service: NBC.

Licensee: Cosmos Bcstg. Co., Box 1414, Evansville, IN 47720.

Studio: 1115 Mount Auburn Rd., Evansville, IN 47720.

Telephone: 812-426-1414. Fax: 812-426-1945.

Technical Facilities: Channel No. 14 (470-476 MHz). Authorized power: 2208-kw max. & 1020-kw horizontal visual, 331-kw max. & 91.2-kw horizontal aural. Antenna: 1020-ft. above av. terrain, 949-ft. above ground, 1449-ft. above sea level.

Latitude 37° 53' 14"
Longitude 87° 31' 07"

Transmitter: Wolf Hill, approx. 2300-ft. NE of intersection of Rte. 414 & Cemetery Rd.

Multichannel TV Sound: Stereo only.

Satellite Earth Stations: Harris, 6-meter; ADM, 3-meter; Andrew, 3-meter Ku-band; Harris, Scientific-Atlanta receivers.

News Service: AP.

Ownership: Cosmos Broadcasting Corp. (Group Owner).

Began Operation: November 9, 1953. Sale to present owner by Orion Bcstg. approved by FCC Aug. 14, 1981. Sale to Orion by Jesse D. Fine theatre family approved July 18, 1956 (Television Digest, Vol. 12:25, 26, 29).

Represented (sales): Harrington, Righter & Parsons Inc.

Represented (legal): Dow, Lohnes & Albertson.

Personnel:

John Cottingham, General Manager.
Mike Rickwald, General Sales Manager.
Brian Dozer, National Sales Coordinator.
Bob Freeman, News Director.
Shirley Kirk, Program Director.
Marion B. Paul, Chief Engineer.



WFIE-TV BPCT-4913 Granted 6/11/76 © American Map Corp., No. 14244

Jerry Grimes, Promotion Director.
Sam Schaeffer, Business Manager.

Highest 30 Sec. Rate: \$1800.

NETWORK BASE HOURLY RATE: \$870.

City of License: Evansville. DMA: Evansville. Rank: 95.

Circulation ©1994 Nielsen. Coverage based on Nielsen study.

	Cable TV Households	Non-cable TV Households	Total TV Households
Station Totals	230,030	170,490	400,520
Average Weekly Circulation (1994)	143,128	91,930	245,443
Average Daily Circulation (1994)			146,728

Indiana—Evansville

WEVV

Ch. 44



Network Service: Fox.

Licensee: WEVV Inc.

Studio: 44 Main St., Evansville, IN 47708-1450.

Telephone: 812-464-4444. Fax: 812-465-4559.

Technical Facilities: Channel No. 44 (650-656 MHz). Authorized power: 1230-kw max. visual, 123-kw max. aural. Antenna: 970-ft. above av. terrain, 981-ft. above ground, 1386-ft. above sea level.

Latitude 37° 53' 17"
Longitude 87° 32' 37"

Transmitter: Henderson, KY.

Satellite Earth Stations: Avcom, 6-meter; Andrew, 4-meter Ku & C-band; Andrew, Avcom receivers.

Ownership: WEVV Inc.

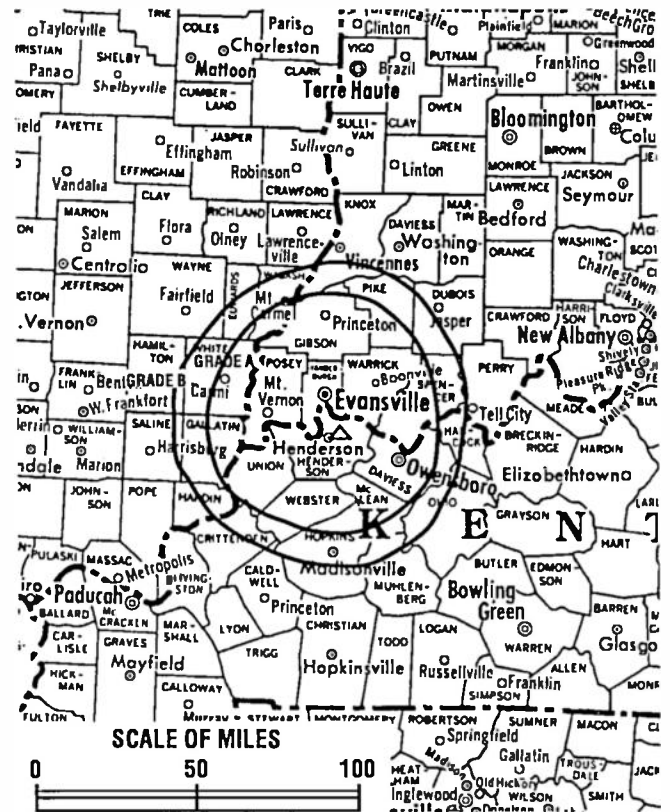
Began Operation: November 17, 1983. Reorganization & addition of partners approved by FCC Nov. 19, 1984. FCC approved sale to present owner by Ohio Valley TV Inc. Dec. 27, 1985.

Represented (sales): Katz Continental Television; Canadian Communications Co.

Represented (legal): Leventhal, Senter & Lerman.

Personnel:

- J. A. (Skip) Simms, General Manager.
- Dick Schappa, Sales Manager.
- Jeff Fisher, Local Sales Manager.
- Sandy Eickhoff, National Sales Manager.
- Andy Dix, Regional Sales Manager.
- Alice Lovell, Program Director.



WEVV BMPCT-830718 Granted 9/14/83 © American Map Corp., No. 14244

- Don Hollingsworth, Chief Engineer.
- Beth-Ann Palmythes, Public Affairs Director.
- Scott Leiter, Promotion Director.
- Lois Houser, Business Manager.

Highest 30 Sec. Rate: \$450.

City of License: Evansville. DMA: Evansville. Rank: 95.

Circulation ©1994 Nielsen. Coverage based on Nielsen study.

	Cable TV Households	Non-cable TV Households	Total TV Households
Station Totals	244,530	181,010	425,540
Average Weekly Circulation (1994)	107,102	77,593	194,087
Average Daily Circulation (1994)			87,261

**#5 PSYCHOGRAPHIC
U.S. MARKET *
EVANSVILLE-HENDERSON, IN-KY**

Looking for a market with residents who have attitudes most like the U.S. average attitudes? Check out Evansville-Henderson, IN-KY. Middle America lives in Evansville. Evansville is a test marketer's dream market. Advertising with WEVV, Inc. can make your dream a reality!

WEVV, Inc.

EVANSVILLE'S LEADING BROADCASTING COMPANY

Innovative

Visionary

Strategic Planners



Fox Network affiliate, Local News, Coach, Star Trek: Next Generation, Home Improvement, Roseanne, Simpsons, Married with Children, Northern Exposure, St. Louis Cardinal Baseball, Indiana University Basketball. Only station with six days a week children's programming. Largest Kids Club and kid's database in the market.



(Tri-State Sports Network)-Local interest sports and action entertainment. High School Sports, Cincinnati Reds Baseball, Purdue University Basketball, University of Evansville sports.



State-of-the-art-video production facility, EFP and post production.

*WEVV, Inc. 44 Main Street, Evansville, IN 47708
(812) 464-4444, Fax (812) 465-4559*

*(Source: American Demographics. July 1994)

Test Marketing?

Indiana—Evansville

WTVW

Ch. 7

Network Service: ABC.

Licensee: BANAM Bcstg. Inc., 333 S. Hope St., 11th Floor, Los Angeles, CA 90071.

Studio: 477 Carpenter St., Evansville, IN 47708.

Mailing Address: Box 7, Evansville, IN 47701.

Telephone: 812-424-7777. Fax: 812-421-4040.

Technical Facilities: Channel No. 7 (174-180 MHz). Authorized power: 316-kw visual, 63.2-kw aural. Antenna: Circularly polarized, 1000-ft. above av. terrain, 1013-ft. above ground, 1493-ft. above sea level.

Latitude 38° 01' 27"
Longitude 87° 21' 43"

Transmitter: 1-mi. S of Chandler, IN.

Satellite Earth Stations: Andrew, 7.3-meter C-band; Andrew, 4.5-meter C-band; ADM, 4.5-meter C-band; AFC, 3.7-meter Ku-band; Avantek, Avcom, M/A-Com, Standard Agile Omni receivers.

News Service: AP.

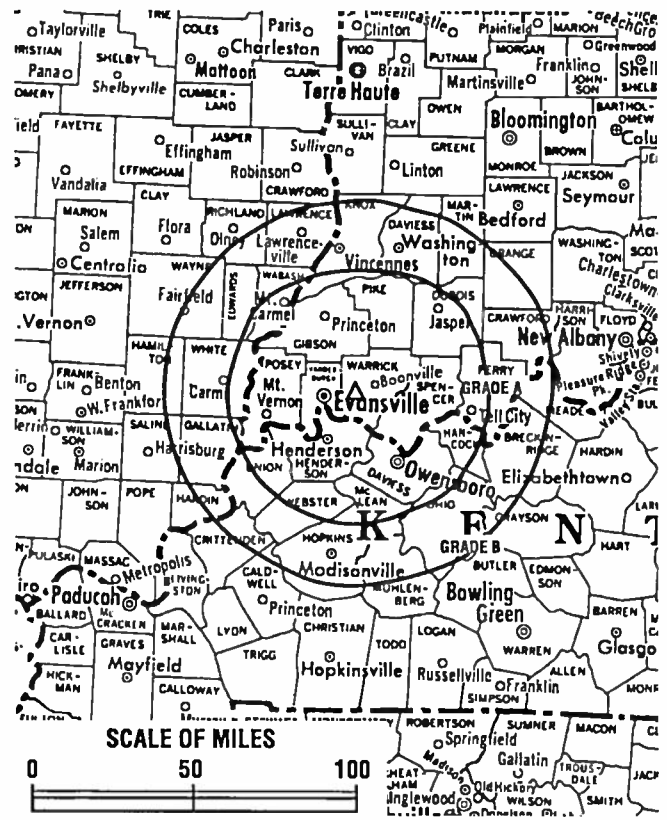
Ownership: BANAM Bcstg. Inc. (Group Owner).

Began Operation: August 21, 1956. Sale to Broad Street TV granted Aug. 17, 1988 (Television Digest, Vol. 28:25) but not consummated. Sale to Charles Woods by Fuqua Communications approved by FCC Nov. 17, 1980. Sale of control to Fuqua by Polaris Corp. approved by FCC Sept. 26, 1966 (Vol. 5:51; 6:39). Previous sale of control by Ferris E. Traylor, Res Schepp and Miklos Sperling to Producers Inc. (Polaris) 1962 (Vol. 2:35). Assignment of license from Woods Communications Group Inc. to BankAmerica Corp. granted March 16, 1993.

Represented (sales): Seltel Inc.

Personnel:

- Ken Schreiber, Vice President & General Manager.
- Jim Moore, Local Sales Manager.
- David Smith, News Director.
- Pam Miller, Program Director.
- David Castrale, Production Manager.
- John Schuta, Chief Engineer.



WTVW BPCT-810427KE Granted 6/22/81 © American Map Corp., No. 14244

Andy Herbertz, Promotion Director.
Demetra Lock, Business Manager.

Highest 30 Sec. Rate: \$650.

NETWORK BASE HOURLY RATE: \$1159.

City of License: Evansville. DMA: Evansville. Rank: 95.

Circulation ©1994 Nielsen. Coverage based on Nielsen study.

	Cable TV Households	Non-cable TV Households	Total TV Households
Station Totals	409,010	292,890	701,900
Average Weekly Circulation (1994)	156,330	112,877	283,967
Average Daily Circulation (1994)			157,266

Indiana—Fort Wayne

WANE-TV

Ch. 15

Network Service: CBS.

Licensee: Indiana Bcstg. Corp., Box 1515, Fort Wayne, IN 46801.

Studio: 2915 W. State Blvd., Fort Wayne, IN 46808.

Mailing Address: Box 1515, Fort Wayne, IN 46801.

Telephone: 219-424-1515. Fax: 219-424-1428.

Technical Facilities: Channel No. 15 (476-482 MHz). Authorized power: 1114-kw max. & 144-kw horizontal visual, 28.2-kw horizontal aural. Antenna: 830-ft. above av. terrain, 807-ft. above ground, 1617-ft. above sea level.

Latitude 41° 05' 38"
Longitude 85° 10' 48"

Transmitter: 2915 W. State Blvd.

News Services: AP, CBS, CNN.

Ownership: LIN Television Corp. (Group Owner).

Began Operation: September 26, 1954. Sale to present owner by Corinthian Bcstg. approved by FCC Nov. 28, 1983 (Television Digest, Vol. 23:36). Sale to Corinthian by Universal Bcstg. (McConnell) approved Oct. 10, 1956 by FCC. Previous sale as WINT by R. Morris Pierce group approved June 13, 1956 (Vol. 12:24, 34, 41).

Represented (sales): Petry Television Inc.

Represented (legal): Covington & Burling.

Represented (engineering): Moffet, Larson & Johnson Inc.

Personnel:

Frank N. Moore, President & General Manager.
R. Bruce Cynar, General Sales Manager.
Alan Riebe, Local Sales Manager.
Dee Noonan, National Sales Manager.
Vince Robinson, News Director.
Jim Riecken, Production Manager.
Jim Gill, Promotion Director.



WANE-TV BPCT-860710KE Granted 10/27/86 © American Map Corp., No. 14244

Tom Harford, Chief Engineer.
Randell E. Culbertson, Financial Manager.

Rates: On request.

City of License: Fort Wayne. DMA: Fort Wayne. Rank: 104.

Circulation ©1994 Nielsen. Coverage based on Nielsen study.

	Cable TV Households	Non-cable TV Households	Total TV Households
Station Totals	311,580	236,390	547,970
Average Weekly Circulation (1994)	133,773	122,901	259,382
Average Daily Circulation (1994)			147,832

Indiana—Fort Wayne

WFFT-TV

Ch. 55

Network Service: Fox.

Licensee: Great Trails Bcstg. Corp., 717 E. David Rd., Dayton, OH 45429.

Studio: 3707 Hillegas Rd., Fort Wayne, IN 46808.

Mailing Address: Box 8655, Fort Wayne, IN 46898-8655.

Telephone: 219-471-5555. Fax: 219-484-4331.

Technical Facilities: Channel No. 55 (716-722 MHz). Authorized power: 603-kw max. & 389-kw horizontal visual, 60.3-kw max. & 38.9-kw horizontal aural. Antenna: 780-ft. above av. terrain, 805-ft. above ground, 1625-ft. above sea level.

Latitude 41° 06' 33"
Longitude 85° 11' 44"

Transmitter: 3707 Hillegas Rd.

Satellite Earth Stations: Comtech, 5-meter C-band; Prodelin, 4.5-meter C-band; AFC, 3.7-meter; RCA Ku-band; Agile Omni, M/A-Com receivers.

News Services: AP, CNN Headline News.

Ownership: Great Trails Broadcasting Corp. (Group Owner).

Began Operation: December 21, 1977. Sale to Great Trails Bcstg. Corp. by Dntario Corp. approved by FCC June 1, 1982 (Television Digest, Vol. 22:13).

Represented (sales): Katz Independent Television.

Represented (legal): Haley, Bader & Potts.

Personnel:

Frank Hawkins, Station & General Sales Manager.
Steve Pozezanac, Director of Operations & Program Manager.
Bob Smithhart, Regional Sales Manager.



WFFT-TV BPCT-4975 Granted 5/20/77

© American Map Corp., No. 14244

Steve Shine, News Director.
Ralph Martinis, Chief Engineer.
Jim Muhler, Production Manager.
Bonnie Presser, Director of Community Affairs.
Randy Bitters, Business Manager.
Flavia Lowden, Co-Dp Director.

Rates: On request.

City of License: Fort Wayne. DMA: Fort Wayne. Rank: 104.

Circulation © 1994 Nielsen. Coverage based on Nielsen study.

	Cable TV Households	Non-cable TV Households	Total TV Households
Station Totals	407,890	313,070	720,960
Average Weekly Circulation (1994)	145,491	103,921	251,745
Average Daily Circulation (1994)			105,094

THE TED HEPBURN COMPANY

We were the broker in the 1982 sale of WFFT-TV

Ted Hepburn, President Todd Hepburn, Vice-President
325 Garden Rd., Palm Beach, FL 33480 (407) 863 8995
P.O. Box 43263, Cincinnati, OH 45243 0263 (513) 271 5400

Indiana—Fort Wayne

WKJG-TV

Ch. 33

Network Service: NBC.

Licensee: Corporation for General Trade, 2633 W. State Blvd., Fort Wayne, IN 46808.

Studio: 2633 W. State Blvd., Fort Wayne, IN 46808.

Telephone: 219-422-7474. Fax: 219-422-9648.

Technical Facilities: Channel No. 33 (584-590 MHz). Authorized power: 589-kw visual, 58.9-kw aural. Antenna: 770-ft. above av. terrain, 793-ft. above ground, 1593-ft. above sea level.

Latitude 41° 05' 36.00"
Longitude 85° 10' 28.47"

Transmitter: 2633 W. State Blvd.

Multichannel TV Sound: Stereo only.

Satellite Earth Stations: Comtech, 5-meter C-band; AFC, 3.7-meter Ku & C-band; W/A-Com, Microdyne receivers.

News Service: AP.

Ownership: Corporation for General Trade.

Began Operation: November 21, 1953. Sale to present owner by Wabash Valley Bcstg. Corp. approved by FCC Nov. 23, 1983. Sale to Wabash by Federated Media Inc. approved by FCC July 30, 1974 (Television Digest, Vol. 14:32). Sale to FMI by Truth Publishing Co. approved by FCC March 10, 1971 (Vol. 10:27). Previous sale by Clarence L. Schust, H. Leslie Popp and associates approved March 13, 1957 (Vol. 13:5, 11).

Represented (sales): Seitel Inc.

Represented (legal): Haley, Bader & Potts.

Personnel:

William Nichols, General Manager.
Marvin Gottlieb, General Sales Manager.
Robert Miller, Local Sales Manager.
Eric Gronwaldt, Promotion Director.
Mark Meyer, Program & Production Manager.



WKJG-TV BPCT-790925KJ Granted 12/30/79 © American Map Corp., No. 14244

Matt Kyle, Chief Engineer.
Robert Lucas, Business Manager.

Highest 30 Sec. Rate: \$900.

NETWORK BASE HOURLY RATE: \$575.

City of License: Fort Wayne. DMA: Fort Wayne. Rank: 104.

Circulation ©1994 Nielsen. Coverage based on Nielsen study.

	Cable TV Households	Non-cable TV Households	Total TV Households
Station Totals	380,160	274,800	654,960
Average Weekly Circulation (1994)	126,348	119,128	248,868
Average Daily Circulation (1994)			128,212

Indiana—Fort Wayne

WPTA

Ch. 21

Network Service: ABC.

Licensee: WPTA License Inc., 767 3rd Ave., New York, NY 10017.

Studio: 3401 Butler Rd., Fort Wayne, IN 46808.

Mailing Address: Box 2121, Fort Wayne, IN 46801.

Telephone: 219-483-0584. Fax: 219-483-2568.

Technical Facilities: Channel No. 21 (512-518 MHz). Authorized power: 562-kw max. & 490-kw horizontal visual, 56.2-kw max. & 49-kw horizontal aural. Antenna: 740-ft. above av. terrain, 770-ft. above ground, 1582-ft. above sea level.

Latitude 41° 06' 08"
Longitude 85° 11' 04"

Transmitter: 3401 Butler Rd.

Satellite Earth Stations: Microdyne, 7.3-meter C-band; Andrew, 7-meter C-band; Andrew, 4.5-meter C-band; Andrew, 4.5-meter Ku & C-band; Andrew, Avantek, Microdyne, RCA receivers.

News Services: ABC, AP, NIWS, UPI.

Ownership: Granite Broadcasting Corporation (Group Owner).

Began Operation: September 28, 1957. Sale to present owner by Pulitzer Publishing Co. approved by FCC Sept. 25, 1989 (Television Digest, Vol. 29:34). Sale to Pulitzer by Gannett Co. Inc. approved by FCC May 12, 1983 (Vol. 23:2). Merger of Combined Communications with Gannett Co. approved by FCC June 7, 1979 (Vol. 18:20, 38; 19:24). Sale to Combined by Sarkes Tarzian Inc. approved April 4, 1973 (Vol. 12:41; 13:7).

Represented (sales): Katz Television.

Represented (legal): Akin, Gump, Strauss, Hauer & Feld, L.L.P.

Personnel:

- John Sloan, President & General Manager.
- Jim Glendening, General Sales Manager.
- Will McManus, Local Sales Manager.
- Chris Fedele, National Sales Manager.
- Don Bradley, News Director.
- Jan D'Italia, Program Director.



WPTA BPC7-790312LC Granted 6/8/79 © American Map Corp., No. 14244

Ray Krueger, Chief Engineer.
Miriam Symonds, Business Manager.
Dave Fisher, Marketing Director.

Highest 30 Sec. Rate: \$1000.

NETWORK BASE HOURLY RATE: \$825.

City of License: Fort Wayne. DMA: Fort Wayne. Rank: 104.

Circulation ©1994 Nielsen. Coverage based on Nielsen study.

	Cable TV Households	Non-cable TV Households	Total TV Households
Station Totals	356,400	258,950	615,350
Average Weekly Circulation (1994)	141,583	130,166	274,705
Average Daily Circulation (1994)			162,261

Indiana—Hammond

WJYS

Ch. 62

Network Service: None, independent.

Licensee: Jovon Bcstg. Corp., 18600 S. Oak Park Ave., Tinley Park, IL 60477.

Studio: 18600 S. Oak Park Ave., Tinley Park, IL 60477.

Telephone: 708-633-0001. Fax: 708-633-0040.

Technical Facilities: Channel No. 62 (758-764 MHz). Authorized power: 5000-kw max. visual. Antenna: 479-ft. above av. terrain, 472-ft. above ground, 1165-ft. above sea level.

Latitude 41° 33' 10"
Longitude 87° 47' 09"

Transmitter: 1.2-mi. S of Tinley Park.

Ownership: Jovon Broadcasting Corp.

Began Operation: March 2, 1991.

Represented (legal): Dow, Lohnes & Albertson.

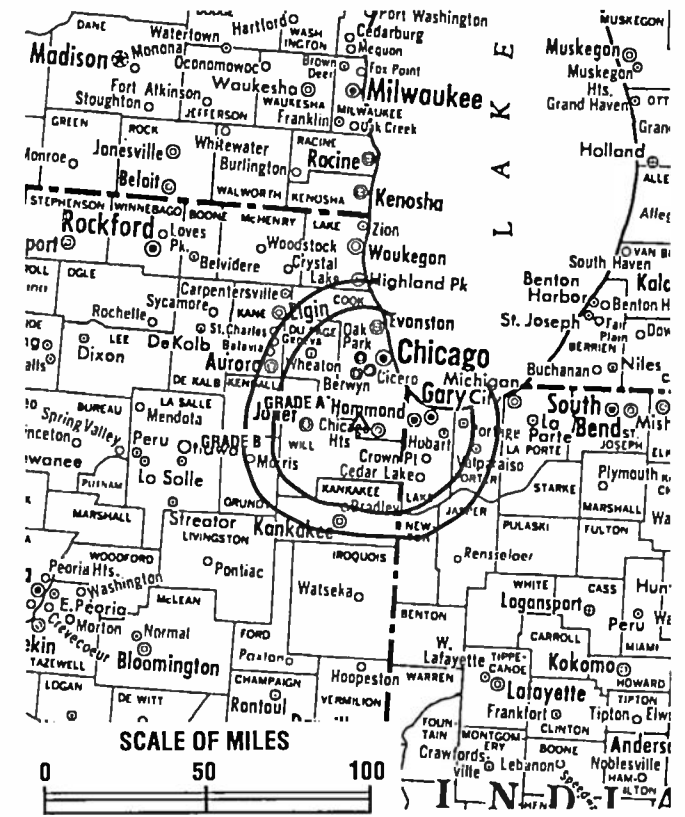
Represented (engineering): E. Harold Munn Jr. & Associates Inc.

Personnel:

- Joseph Stroud, General Manager.
- Michael Perkins, Chief Engineer.
- Reginald Jones, Program Director.

Rates: On request.

City of License: Hammond. DMA: Chicago. Rank: 3.



WJYS BMPCT-880822KF Granted 11/30/88 © American Map Corp., No. 14244

Circulation ©1994 Nielsen. Coverage based on Nielsen study.

	Cable TV Households	Non-cable TV Households	Total TV Households
Station Totals	1,374,440	1,195,310	2,569,750
Average Weekly Circulation (1994)	4,352	8,167	11,546
Average Daily Circulation (1994)			2,740

Indiana—Indianapolis

WHMB-TV

Ch. 40

Network Service: None, independent.

Licensee: Le Sea Broadcasting Co., Box 12, South Bend, IN 46624.

Studio: 10511 Greenfield Ave., Noblesville, IN 46060.

Mailing Address: Box 50450, Indianapolis, IN 46250.

Telephone: 317-773-5050. Fax: 317-776-4051.

Technical Facilities: Channel No. 40 (626-632 MHz). Authorized power: 2090-kw max. & 1579-kw horizontal visual, 209-kw max. & 157.9-kw horizontal aural. Antenna: 994-ft. above av. terrain, 1010-ft. above ground, 1845-ft. above sea level.

Latitude	39°	53'	39"
Longitude	86°	12'	19"

Transmitter: 7701 Walnut Dr., Indianapolis.

Satellite Earth Stations: Transmit/receive Scientific-Atlanta, 10-meter; Microdyne, 7-meter; Harris, 5-meter; M/A-Com, 5-meter; Microdyne, Scientific-Atlanta receivers.

Ownership: Le Sea Broadcasting Co. (Group Owner).

Began Operation: January 25, 1971. Sale to present owner by Dr. Wendell Hansen approved by FCC Aug. 15, 1972.

Represented (sales): Landin Media Sales.

Personnel:

Steve Sumrall, President.
 Peter Sumrall, Vice President.
 Thom Ewing, General Manager & Program Director.
 Dave Gooding, Chief Engineer.
 Dave Streit, Production Manager.



WHMB-TV BPCT-810722KH Granted 1/12/82 © American Map Corp., No. 14244

Highest 30 Sec. Rate: \$75.

City of License: Indianapolis. DMA: Indianapolis. Rank: 24.

Circulation ©1994 Nielsen. Coverage based on Nielsen study.

	Cable TV Households	Non-cable TV Households	Total TV Households
Station Totals	676,750	399,480	1,076,230
Average Weekly Circulation (1994)	43,017	42,130	86,629
Average Daily Circulation (1994)			24,918

Indiana—Indianapolis

WISH-TV

Ch. 8

Network Service: CBS.

Licensee: Indiana Broadcasting Corp., 1950 N. Meridian St., Indianapolis, IN 46202.

Studio: 1950 N. Meridian St., Indianapolis, IN 46202.

Telephone: 317-923-8888. Fax: 317-926-1144.

Technical Facilities: Channel No. 8 (180-186 MHz). Authorized power: 316-kw visual, 42.7-kw aural. Antenna: 1001-ft. above av. terrain, 1007-ft. above ground, 1827-ft. above sea level.

Latitude 39° 53' 25"
Longitude 86° 12' 20"

Transmitter: 2500 W. Westlane Ave., Marion County.

Multichannel TV Sound: Stereo only.

Satellite Earth Stations: Scientific-Atlanta, 10-meter C-band; Scientific-Atlanta, 7-meter C-band; Scientific-Atlanta, 4.5-meter C-band; 5-meter Ku-band.

SNG Mobile Dish: Ku-band.

News Services: AP, CBS, CNN, UPI.

Ownership: LIN Television Corp. (Group Owner).

Began Operation: July 1, 1954. Sale, along with WANE-TV-AM, Fort Wayne, to Corinthian Bcstg. approved by FCC Oct. 10, 1956 (Television Digest, Vol. 12:34, 41). Sale by Corinthian to LIN Bcstg. approved Nov. 28, 1983 (Vol. 23:36).

Represented (sales): Petry Television Inc.

Represented (legal): Covington & Burling.

Represented (engineering): du Treil, Lundin & Rackley.

Personnel:

Paul Karpowicz, President & General Manager.

Tim Warner, General Sales Manager.

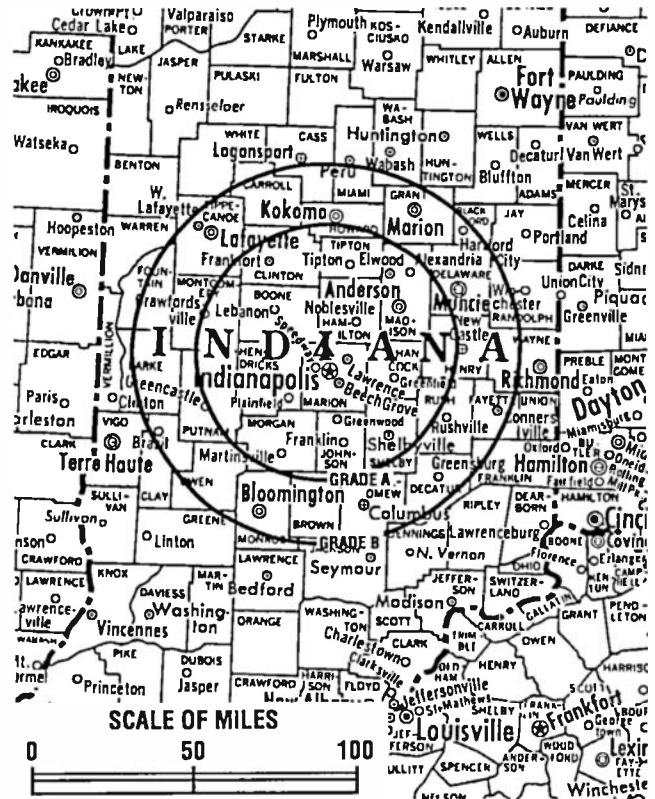
Sarah Blanke, Local Sales Manager.

Jeff White, National Sales Manager.

Lee Giles, News Director.

Rick Thedwall, Program Director.

Terry Van Bibber, Chief Engineer.



WISH-TV BPCT-110 Granted 1/28/54 © American Map Corp., No. 14244

Peter Nikel, Promotion Manager.
Joe Wertenberger, Business Manager.
Mike Johnston, Marketing Manager.
Craig Cole, Production Manager.

Highest 30 Sec. Rate: \$6000.

NETWORK BASE HOURLY RATE: \$2200.

City of License: Indianapolis. DMA: Indianapolis. Rank: 24.

Circulation © 1994 Nielsen. Coverage based on Nielsen study.

	Cable TV Households	Non-cable TV Households	Total TV Households
Station Totals	814,270	516,960	1,331,230
Average Weekly Circulation (1994)	515,131	300,083	824,875
Average Daily Circulation (1994)			493,618

Indiana—Indianapolis

WRTV

Ch. 6

Network Service: ABC.

Licensee: McGraw-Hill Broadcasting Co. Inc., 1330 N. Meridian St., Indianapolis, IN 46202.

Studio: 1330 N. Meridian St., Indianapolis, IN 46202.

Telephone: 317-635-9788.

Technical Facilities: Channel No. 6 (82-88 MHz). Authorized power: 100-kw visual, 20-kw aural. Antenna: 990-ft. above av. terrain, 1019-ft. above ground, 1849-ft. above sea level.

Latitude 39° 53' 59"
Longitude 86° 12' 02"

Transmitter: 79th St. & Township Line Rd.

Satellite Earth Stations: Andrew, 4.5-meter C-band; Andrew, 7.3-meter C-band; Microdyne, 3-meter Ku-band; Microdyne, 7.2-meter C-band; Satcom Technologies, 5.5-meter Ku-band; Avantek, M/A-Com, Microdyne receivers.

News Services: ABC, AP, Conus, UPI.

Ownership: McGraw-Hill Broadcasting Co. (Group Owner).

Began Operation: May 30, 1949. Sale to present owner by Time Inc. approved by FCC March 8, 1972 (Television Digest, Vol. 12:10, 11). Previous sale by H. M. Bitner interests approved by FCC April 17, 1957 (Vol. 12:50, 51; 13:16).

Represented (sales): MMT Sales Inc.

Represented (legal): Koteen & Naftalin.

Personnel:

- John Long, Vice President & General Manager.
- Deanna Haviland, General Sales Manager.
- Jerry Harbin, Local Sales Manager.
- Megan Chandler, National Sales Manager.
- Jeff Klopfenstein, Manager, Marketing & New Business Development.
- Sharon Challin, Director of Station Projects.
- Paul Montgomery, Director of Audience Relations.
- Martin Siddall, Director of Business Affairs.



WRTV BMPCT-1529 Granted 12/29/53 © American Map Corp., No. 14244

Dick Pratt, Director of Engineering.
Ed Sorensen, Sports Director.

Rates: On request.

NETWORK BASE HOURLY RATE: \$2300.

City of License: Indianapolis. DMA: Indianapolis. Rank: 24.

Circulation ©1994 Nielsen. Coverage based on Nielsen study.

	Cable TV Households	Non-cable TV Households	Total TV Households
Station Totals	777,040	490,710	1,267,750
Average Weekly Circulation (1994)	529,439	295,765	839,452
Average Daily Circulation (1994)			480,973

Indiana—Indianapolis

WTHR

Ch. 13

Network Service: NBC.

Licensee: VideoIndiana Inc., Box 1313, Indianapolis, IN 46206.

Studio: 1000 N. Meridian St., Indianapolis, IN 46204.

Telephone: 317-636-1313. Fax: 317-636-3717.

Technical Facilities: Channel No. 13 (210-216 MHz). Authorized power: 316-kw visual, 31.6-kw aural. Antenna: Circularly polarized, 980-ft. above av. terrain, 1040-ft. above ground, 1860-ft. above sea level.

Latitude 39° 55' 43"
Longitude 86° 10' 55"

Transmitter: Ditch Rd. & 96th St.

Multichannel TV Sound: Stereo only.

Satellite Earth Stations: Harris, 8.8-meter C-band; Harris, 6.1-meter C-band; Radiation Systems, 6.1-meter Ku & C-band; RCA Americom Ku-band; Harris, M/A-Com, Scientific-Atlanta receivers.

SNG Mobile Dish: Andrew, 2.3-meter Ku-band.

News Services: Accu-Weather, AP, CNN, NBC, Sports News Satellite.

Ownership: Dispatch Printing Co. (Group Owner).

Began Operation: October 30, 1957. Sale to present owner by Avco Bcstg. Corp. approved by FCC Aug. 11, 1975 (Television Digest, Vol. 15:13, 21).

Represented (sales): Blair Television.

Represented (legal): Crowell & Moring.

Represented (engineering): David Steel & Associates Inc.

Personnel:

- Michael J. Fiorile, President & Chief Executive Officer.
- Gerald Cary, Treasurer.
- Tom Rose, Program & Operations Director.
- Marlene Campbell, General Sales Manager.
- Steve Click, National Sales Manager.
- Betty Crockett, Local Sales Manager.



WTHR BMPCT-831103KR Granted 12/21/83 © American Map Corp., No. 14244

Rod Porter, Marketing Manager.
John Butte, News Director.
Mark Dillon, Business Manager.
Chuck Jackson, Production Manager.
Harold Thompson, Chief Engineer.

Rates: On request.

City of License: Indianapolis. DMA: Indianapolis. Rank: 24.

Circulation ©1994 Nielsen. Coverage based on Nielsen study.

	Cable TV Households	Non-cable TV Households	Total TV Households
Station Totals	807,950	517,340	1,325,290
Average Weekly Circulation (1994)	501,299	275,609	786,551
Average Daily Circulation (1994)			382,006

Indiana—Indianapolis

WXIN

Ch. 59

Network Service: Fox.

Licensee: 59 Licensee Inc., 1 Fawcett Place, Suite 120, Greenwich, CT 06830.

Studio: 1440 N. Meridian St., Indianapolis, IN 46202.

Telephone: 317-632-5900. Fax: 317-687-6531.

Technical Facilities: Channel No. 59 (740-746 MHz). Authorized power: 2090-kw max. visual, 209-kw max. aural. Antenna: 992-ft. above av. terrain, 1014-ft. above ground, 1814-ft. above sea level.

Latitude 39° 53' 20"

Longitude 86° 12' 07"

Transmitter: 2350 Westlane Rd., Indianapolis.

Multichannel TV Sound: Stereo only.

Satellite Earth Stations: Harris, 6.1-meter C-band; Harris, 4.6-meter C-band; Harris receivers.

News Services: AP, UPI.

Ownership: Renaissance Communications Corp. (Group Owner).

Began Operation: February 1, 1984. Sale to present owner by Chase Communications Inc. approved by FCC Jan. 11, 1993. Sale to Chase by Outlet Communications was approved Jan. 23, 1990 (Television Digest, Vol. 29:33; 30:13). Sale to Outlet Communications by USA Communications Inc. approved by FCC Dec. 26, 1984.

Represented (sales): Seitel Inc.

Personnel:

Joseph Young, Vice President & General Manager.

Tom Comerford, General Sales Manager.

Terry Conway, Local Sales Manager.

Randa Minkarah, National Sales Manager.

Mike McKinnon, Chief Engineer.

Ron Petrovich, News Director.

Jamie Berns, Production Manager.

Wendy Logsdon, Program Coordinator.



WXIN BMPCT-831024KG Granted 11/22/83 © American Map Corp., No. 14244

Debbie Bishop, Data Services Manager.

Judy Palusa, Promotion Director.

Sarah Bonner, Business Manager.

Highest 30 Sec. Rate: \$4000.

City of License: Indianapolis. DMA: Indianapolis. Rank: 24.

Circulation ©1994 Nielsen. Coverage based on Nielsen study.

	Cable TV Households	Non-cable TV Households	Total TV Households
Station Totals	786,240	496,910	1,283,150
Average Weekly Circulation (1994)	382,952	168,129	554,090
Average Daily Circulation (1994)			245,632

Indiana—Bloomington-Indianapolis

WCLJ

Ch. 42

Network Service: Trinity Bcstg. Network.

Licensee: Trinity Bcstg. of Indiana, 2528 U.S. 31 S, Greenwood, IN 46143.

Studio: 2528 U.S. 31 S, Greenwood, IN 46143.

Telephones: 317-535-5542; 800-735-5542. Fax: 317-535-8584.

Technical Facilities: Channel No. 42 (638-644 MHz). Authorized power: 5000-kw max. visual, 500-kw max. aural. Antenna: 1040-ft. above av. terrain, 967-ft. above ground, 1827-ft. above sea level.

Latitude	39°	24'	12"
Longitude	86°	08'	50"

Transmitter: 0.8-mi. SE of junction of Hwys. 252 & 135, near Trafalgar.

Satellite Earth Station: Vertex, 6.1-meter; Wegener receivers.

Ownership: Trinity Broadcasting Network Inc. (Group Owner).

Began Operation: August 27, 1987.

Represented (legal): May & Dunne, Chartered.

Represented (engineering): Smith & Powstenko.

Personnel:

Randall Lohr, General Manager.
Don Renollet, Chief Engineer.
Diana Lohr, Program Director.

Highest 30 Sec. Rate: \$72.

City of License: Bloomington. DMA: Indianapolis. Rank: 24.



WCLJ BMPCT-870304KJ Granted 3/31/87 © American Map Corp., No. 14244

Circulation ©1994 Nielsen. Coverage based on Nielsen study.

	Cable TV Households	Non-cable TV Households	Total TV Households
Station Totals	495,610	294,450	790,060
Average Weekly Circulation (1994)	11,077	12,520	23,598
Average Daily Circulation (1994)			8,552

Indiana—Bloomington-Indianapolis

WIIB

Ch. 63

Network Service: Home Shopping Network.

Licensee: Channel 63 Inc., 2000 W. 41st St., Baltimore, MD 21211.

Mailing Address: Box 516A, Rte. 1, Trafalgar, IN 46181-0130.

Telephone: 317-878-5407. Fax: 317-878-4458.

Technical Facilities: Channel No. 63 (764-770 MHz). Authorized power: 1838-kw max. visual. Antenna: 1077-ft. above av. terrain, 974-ft. above ground, 1865-ft. above sea level.

Latitude 39° 24' 16"
Longitude 86° 08' 37"

Transmitter: 0.4-mi. SW of intersection of State Rtes. 252 & 135, Trafalgar.

Ownership: Sinclair Broadcast Group Inc. (Group Owner).

Began Operation: December 27, 1988.

Represented (legal): Fisher, Wayland, Cooper & Leader.

Represented (engineering): Carl T. Jones Corp.

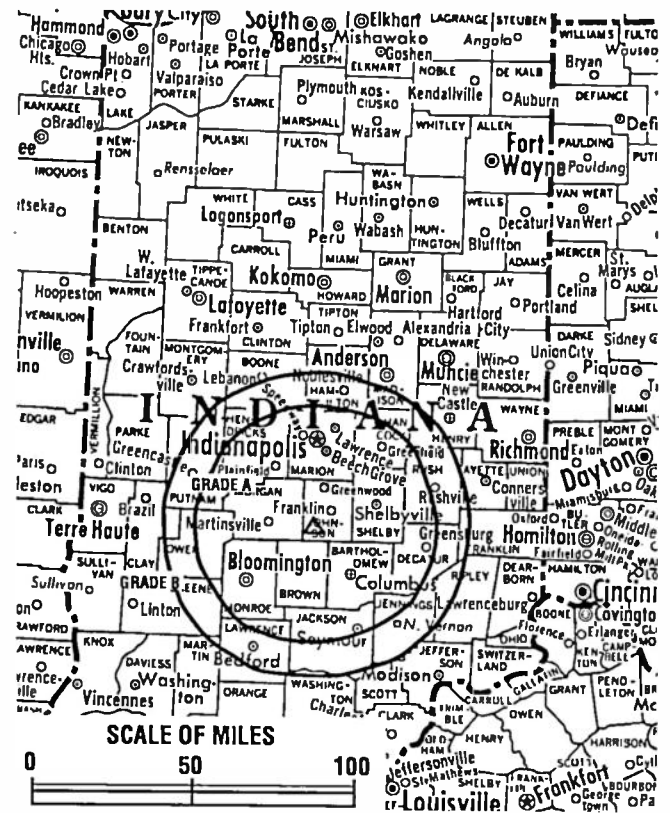
Personnel:

Barbara Kerr, Station Manager.
Scott Burgett, Chief Engineer.
Damian Dittmer, Producer.

Highest 30 Sec. Rate: \$10.

City of License: Bloomington. DMA: Indianapolis. Rank: 24.

Circulation ©1994 Nielsen. Coverage based on Nielsen study.



WIIB BNPCT-880429KD Granted 8/25/88 © American Map Corp., No. 14244

	Cable TV Households	Non-cable TV Households	Total TV Households
Station Totals	361,060	198,690	559,750
Average Weekly Circulation (1994)	1,122	1,797	3,045
Average Daily Circulation (1994)			702

Indiana—Marion-Indianapolis

WMCC

Ch. 23

Network Service: None, independent.

Licensee: Marion TV Inc., 2250 Seymour Ave., Cincinnati, OH 45212.

Studio: 13044 E. 246th St., Noblesville, IN 46060.

Sales Office: 1800 N. Meridian St., Suite 601, Indianapolis, IN 46202.

Mailing Address: Box 228, Indianapolis, IN 46206.

Telephone: 317-920-9544. **Fax:** 317-920-9632.

Technical Facilities: Channel No. 23 (524-530 MHz). Authorized power: 5000-kw visual, 600-kw aural. Antenna: 964-ft. above av. terrain, 963-ft. above ground, 1825-ft. above sea level.

Latitude 40° 08' 57"
 Longitude 85° 56' 15"

Transmitter: NE corner of intersection of Hwy. 213 & 246th St., Strawtown.

Ownership: Gerald J. Robinson (Group Owner).

Began Operation: October 19, 1987.

Represented (sales): Katz Independent Television; Canadian Communications Co.

Personnel:

- James E. (Jed) Duvall, General Manager.
- Doug Housemeyer, Sales Manager.
- Jeff Degler, Director, Promotion & Marketing.
- Robert Pinnix, Chief Engineer.
- Mary Jo Perry, Traffic Manager.

Highest 30 Sec. Rate: \$200.



WMCC BMPCT-870605LN Granted 7/2/87 © American Map Corp., No. 14244

City of License: Marion. **DMA:** Indianapolis. **Rank:** 24.

Circulation ©1994 Nielsen. Coverage based on Nielsen study.

	Cable TV Households	Non-cable TV Households	Total TV Households
Station Totals	717,150	446,720	1,163,870
Average Weekly Circulation (1994)	156,572	99,699	259,638
Average Daily Circulation (1994)			87,348

Indiana—Bloomington-Indianapolis

WTTV

Ch. 4

(Operates satellite WTTK, Kokomo, IN)

Network Service: None, independent.

Licensee: River City License Partnership, 1215 Cole St., St. Louis, MO 63106.

Studio: 3490 Bluff Rd., Indianapolis, IN 46217.

Telephone: 317-782-4444. Fax: 317-780-5464.

Technical Facilities: Channel No. 4 (66-72 MHz). Authorized power: 55-kw visual, 11-kw aural. Antenna: 1200-ft. above av. terrain, 1170-ft. above ground, 2037-ft. above sea level.

Latitude 39° 24' 26.50"
Longitude 86° 08' 52.00"

Transmitter: Trafalgar, IN.

Satellite Earth Stations: Transmit/receive Harris, 8.8-meter C-band; Scientific-Atlanta, 4.6-meter Ku-band; Microdyne, 3.6-meter Ku-band; Vertex, 6.1-meter C-band; Harris, Scientific-Atlanta, Standard Communications receivers.

News Services: CNN, UPI.

Ownership: Better Communications Inc. (Group Owner).

Began Operation: November 11, 1949. Sale by Sarkes Tarzian Inc. approved by FCC May 9, 1978 (Television Digest, Vol. 17:29). Sale to Tel-Am Operations Inc. by Teleco Inc. approved by FCC Jan. 24, 1984. Sale by Capitol Bcstg. Co. Inc. to Tel-Am Operation Inc. approved June 7, 1988. Sale to Atlantic Bcstg. Co. by Capitol Bcstg. Co. Inc. approved by FCC May 31, 1991 (Vol. 31:18). Transfer of control to present owner approved by FCC August 20, 1993.

Represented (sales): TeleRep Inc.

Represented (legal): Dow, Lohnes & Albertson.

Represented (engineering): Cohen, Dippell & Everist, P.C.

THE TED HEPBURN COMPANY

We were the broker in the 1978 sale of **WTTV-TV**

Ted Hepburn, President Todd Hepburn, Vice-President
325 Garden Rd., Palm Beach, FL 33480 (407) 863-8995
P.O. Box 43263, Cincinnati, OH 45243 0263 (513) 271-5400



WTTV BPCT-5061 Granted 11/14/77 © American Map Corp., No. 14244

Personnel:

- Michael Granados, Vice President & General Manager.
- Frank Gregg, Sales Director.
- Phil Paligraf, Local Sales Manager.
- Clyde V. Dutton, National Sales Manager.
- Bernard J. Souers, Sports Sales Manager.
- Rick Barber, Chief Engineer.
- Peter O'Brien, Operations Manager.
- David Howitt, Promotion Manager.
- Michael Evans, Business Manager.

Rates: On request.

City of License: Bloomington. DMA: Indianapolis. Rank: 24.

Circulation ©1994 Nielsen. Coverage based on Nielsen study.

	Cable TV Households	Non-cable TV Households	Total TV Households
Station Totals	1,386,100	868,120	2,254,220
Average Weekly Circulation (1994)	290,657	245,929	547,283
Average Daily Circulation (1994)			231,408

Indiana—Kokomo

WTTK

Ch. 29

(Satellite of WTTV, Bloomington-Indianapolis, IN)

Network Service: None, independent.

Licensee: River City License Partnership, 1215 Cole St., St. Louis, MO 63106.

Studio: See WTTV, Bloomington

Telephone: 317-782-4444. Fax: 317-780-5464.

Technical Facilities: Channel No. 29 (560-566 MHz). Authorized power: 3090-kw max. visual, 309-kw max. aural. Antenna: 774-ft. above av. terrain, 785-ft. above ground, 1654-ft. above sea level.

Latitude 40° 20' 20"
Longitude 85° 57' 15"

Transmitter: Windfall, IN.

Ownership: Better Communications Inc. (Group Owner).

Began Operation: May 1, 1988. Sale to River City Broadcasting by Capitol Bcstg Co. approved by FCC May 31, 1991 (Television Digest, Vol. 31:18). Transfer of control to present owner approved by FCC August 20, 1993.

Represented (sales): TeleRep Inc.

Represented (legal): Dow, Lohnes & Albertson.

Represented (engineering): Cohen, Dippell & Everist, P.C.

Personnel:

Michael Granados, Vice President & General Manager.
Frank Gregg, General Sales Manager.
Rick W. Barber, Engineering Manager.

Rates: Included with WTTV, Bloomington-Indianapolis, IN.



WTTK BNPCT-880202KH Granted 3/29/88 © American Map Corp., No. 14244

City of License: Kokomo. DMA: Indianapolis. Rank: 24.

Circulation © 1994 Nielsen. Coverage based on Nielsen study.

	Cable TV Households	Non-cable TV Households	Total TV Households
Station Totals	639,650	387,990	1,027,640
Average Weekly Circulation (1994)	228,321	49,512	284,762
Average Daily Circulation (1994)			115,420

Indiana—Lafayette-Kokomo

WLFI-TV

Ch. 18

Network Service: CBS.

Licensee: WLFI-TV Inc., 2605 Yeager Rd., West Lafayette, IN 47906.

Studio: 2605 Yeager Rd., West Lafayette, IN 47906.

Mailing Address: Box 2618, West Lafayette, IN 47903.

Telephone: 317-463-1800. Fax: 317-463-7979.

Technical Facilities: Channel No. 18 (494-500 MHz). Authorized power: 1490-kw max. & 631-kw horizontal visual, 298-kw max. & 126-kw horizontal aural. Antenna: 780-ft. above av. terrain, 783-ft. above ground, 1553-ft. above sea level.

Latitude 40° 23' 20"
Longitude 86° 36' 46"

Transmitter: 600 West Rd., Ross Twp., IN.

Multichannel TV Sound: Stereo only.

Satellite Earth Stations: Andrew, 10-meter C-band; Scientific-Atlanta, 7.2-meter C-band; RCA, 3-meter Ku-band; Harris, 4.2-meter C-band; Scientific-Atlanta, Agile Omni receivers.

News Service: AP.

Ownership: Blade Communications Inc. (Group Owner).

Began Operation: May 8, 1953 on Ch. 59. Transfer of TV and WASK(AM) to Rosenthal group from founder O. E. Richardson approved by FCC Feb. 20, 1957 (Television Digest, Vol. 13:4, 8). Sold to Sarkes Tarzian as Ch. 59, but left the air May 15, 1959 while sale was pending. Sale to Sarkes Tarzian by Henry Rosenthal and associates approved June 17, 1959; resumed operation on Ch. 18 Nov. 15, 1959 (Vol. 15:19, 20, 25, 46). Sale to RJN Bestg. Inc. (Richard F. Shively) by Sarkes Tarzian Inc. approved Nov. 3, 1967. Sale to Blade Communications Inc. by RJN Bestg. approved by FCC Sept. 13, 1979.

Represented (sales): Katz Continental Television.

Represented (legal): Dow, Lohnes & Albertson.

Represented (engineering): Jules Cohen & Associates, P.C.

Personnel:

Robert Ford, General Manager.
Tom Combs, Sales Manager.



WLFI-TV BMPCT-7447 Granted 3/15/73 © American Map Corp., No. 14244

Mike Piggott, News Director.
Dick Long, Local Sales Manager.
Ken Fitzgerald, Chief Engineer.
Tina Parker, Operations & Promotion Director.
Roger Telfer, Business Manager.

Highest 30 Sec. Rate: \$425.

NETWORK BASE HOURLY RATE: \$245.

City of License: Lafayette. DMA: Lafayette, IN. Rank: 192.

Circulation ©1994 Nielsen. Coverage based on Nielsen study.

	Cable TV Households	Non-cable TV Households	Total TV Households
Station Totals	269,240	144,070	413,310
Average Weekly Circulation (1994)	72,231	29,996	110,908
Average Daily Circulation (1994)			59,994

Indiana—Richmond

WKOI

Ch. 43

Network Service: Trinity Bcstg. Network.

Licensee: Trinity Bcstg. of Indiana Inc., Box 1057, Richmond, IN 47375.

Studio: 1702 S. 9th St., Richmond, IN 47374.

Telephone: 317-935-2390.

Technical Facilities: Channel No. 43 (644-650 MHz). Authorized power: 1410-kw visual, 141-kw aural. Antenna: 990-ft. above av. terrain, 1003-ft. above ground, 1903-ft. above sea level.

Latitude 39° 30' 44"
Longitude 84° 38' 09"

Transmitter: Rte. 73, Collinsville, 2080 Trenton-Oxford Rd.

Satellite Earth Station: Scientific-Atlanta, 5-meter C-band; Scientific-Atlanta receivers.

Ownership: Trinity Broadcasting Network Inc. (Group Owner).

Began Operation: May 11, 1982.

Represented (legal): May & Dunne, Chartered.

Personnel:

Mary L. Laird, Station Manager.
Harry Monroe, Chief Engineer.

Rates: On request.

City of License: Richmond. DMA: Dayton. Rank: 53.

Circulation ©1994 Nielsen. Coverage based on Nielsen study.



WKOI BPCT-5228 Granted 5/19/80 © American Map Corp., No. 14244

	Cable TV Households	Non-cable TV Households	Total TV Households
Station Totals	1,000,400	622,700	1,623,100
Average Weekly Circulation (1994)	19,655	20,522	41,818
Average Daily Circulation (1994)			17,154

Indiana—South Bend

WHME-TV

Ch. 46

Network Service: None, Independent.

Licensee: Le Sea Bcstg. Corp., Box 12, South Bend, IN 46624.

Studio: 61300 S. Ironwood Rd., South Bend, IN 46614.

Telephone: 219-291-8200. Fax: 219-291-9043.

Technical Facilities: Channel No. 46 (662-668 MHz). Authorized power: 891-kw visual, 178-kw aural. Antenna: 1000-ft. above av. terrain, 982-ft. above ground, 1828-ft. above sea level.

Latitude 41° 35' 43"
Longitude 86° 09' 38"

Transmitter: Intersection of Fern & Roosevelt Rds.

Satellite Earth Stations: Transmit/receive Harris, 9.2-meter; Microdyne, 9.2-meter; Harris, Microdyne receivers.

FM Affiliate: WHME, 103.1 MHz, 3 kw, 300-ft.

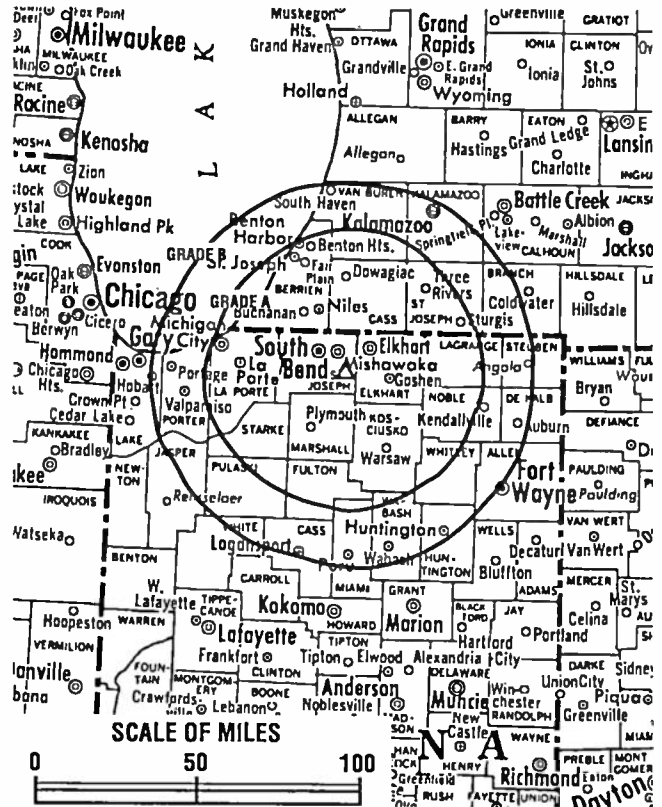
Ownership: Le Sea Broadcasting Co. (Group Owner).

Began Operation: July 25, 1974. Left air April 6, 1976. Sale to present owner approved by FCC June 10, 1977. Resumed operation Sept. 10, 1977 (Television Digest, Vol. 17:38).

Represented (sales): Landin Media Sales.

Personnel:

Lester Sumrall, Chairman.
Peter Sumrall, General Manager.
Nancy Xavier, Local Sales Manager.
Craig Wallin, National Sales Manager.
Dar Monesmith, Chief Engineer.
Chuck Roth, News Director.
Jim Veldhuis, Program Director.
Diana Dolde, Promotion, Marketing & Development Director.
Chris Mars, Production Manager.



WHME-TV BMPCT-7479 Granted 7/25/73 © American Map Corp., No. 14244

Mike Swinehart, Controller.
Paula Slack, Business Manager.

Highest 30 Sec. Rate: \$125.

City of License: South Bend. DMA: South Bend-Elkhart. Rank: 86.

Circulation ©1994 Nielsen. Coverage based on Nielsen study.

	Cable TV Households	Non-cable TV Households	Total TV Households
Station Totals	511,730	347,220	858,950
Average Weekly Circulation (1994)	58,207	61,641	119,973
Average Daily Circulation (1994)			40,863

Indiana—South Bend

WNDU-TV

Ch. 16

Network Service: NBC.

Licensee: Michiana Telecasting Corp., Box 1616, South Bend, IN 46634.

Studio: 54516 Business U.S. 31 N, South Bend, IN 46637.

Mailing Address: Box 1616, South Bend, IN 46634.

Telephone: 219-631-1616. Fax: 219-631-1600.

Technical Facilities: Channel No. 16 (482-488 MHz). Authorized power: 3770-kw max. & 1955-kw horizontal visual, 754-kw max. & 390-kw horizontal aural. Antenna: 1069-ft. above av. terrain, 1068-ft. above ground, 1913-ft. above sea level.

Latitude 41° 36' 20.00"
Longitude 86° 12' 44.50"

Transmitter: Ironwood & Kern Rds.

Multichannel TV Sound: Stereo and separate audio program.

Satellite Earth Stations: Transmit/receive Satcom Technologies, 9.1-meter C-band; Andrew, 7.3-meter Ku & C-band; ADM, 6-meter C-band; M/A-Com, Scientific-Atlanta, Standard Communications receivers.

SNG Mobile Dish: Andrew, 2.3-meter Ku-band.

AM Affiliate: WNDU, 1-kw, 1490 kHz.

FM Affiliate: WNDU-FM, 12-kw, 92.9 MHz (No. 225), 880-ft.

News Services: AP, CNN, NBC.

Ownership: Michiana Telecasting Corp.

Began Operation: July 15, 1955.

Represented (sales): Blair Television.

Represented (legal): Peper, Martin, Jensen, Malchel & Hetlage.

Represented (engineering): du Treil, Lundin & Rackley.

Personnel:

James Behling, President & General Manager.
Gregory J. Giczi, Vice President, Operations.
Michael Leyes, General Sales Manager.



WNDU-TV BPCT-4222 Granted 12/10/69 © American Map Corp., No. 14244

Pat Barth, Local Sales Manager.
Lou Pierce, Programming & Promotion Manager.
Ellen Crooke, News Director.
George E. Molnar Jr., Chief Engineer.
Konnie Beasley, Accounting Manager.

Highest 30 Sec. Rate: \$1200.

NETWORK BASE HOURLY RATE: \$1000.

City of License: South Bend. DMA: South Bend-Elkhart. Rank: 86.

Circulation ©1994 Nielsen. Coverage based on Nielsen study.

	Cable TV Households	Non-cable TV Households	Total TV Households
Station Totals	581,260	428,670	1,009,930
Average Weekly Circulation (1994)	182,772	151,391	336,066
Average Daily Circulation (1994)			184,017

Indiana—South Bend

WSBT-TV

Ch. 22

Network Service: CBS.

Licensee: WSBT Inc., 300 W. Jefferson Blvd., South Bend, IN 46601.

Studio: 300 W. Jefferson Blvd., South Bend, IN 46601.

Telephone: 219-233-3141. Fax: 219-288-6630.

Technical Facilities: Channel No. 22 (518-524 MHz). Authorized power: 4790-kw max. visual, 479-kw max. aural. Antenna: 1070-ft. above av. terrain, 1048-ft. above ground, 1918-ft. above sea level.

Latitude 41° 37' 00"
Longitude 86° 13' 01"

Transmitter: 60351 Ironwood Rd.

Multichannel TV Sound: Stereo only.

Satellite Earth Stations: Transmit/receive SatCom, 2.4-meter Ku-band; Harris, 6.1-meter C-band; SatCom, 5-meter Ku & C-band; RCA Americom, 3.65-meter Ku-band; AFC, Harris, Scientific-Atlanta, Standard Communications receivers.

SNG Mobile Dish: Roscor, 2.4-meter Ku-band.

AM Affiliate: WSBT, 5-kw, 960 kHz (CBS).

FM Affiliate: WNSN, 13.0-kw, 101.5 MHz (No. 268), 967-ft.

News Services: AP, CBS, NIWS.

Ownership: Schurz Communications Inc. (Group Owner).

Began Operation: December 21, 1952.

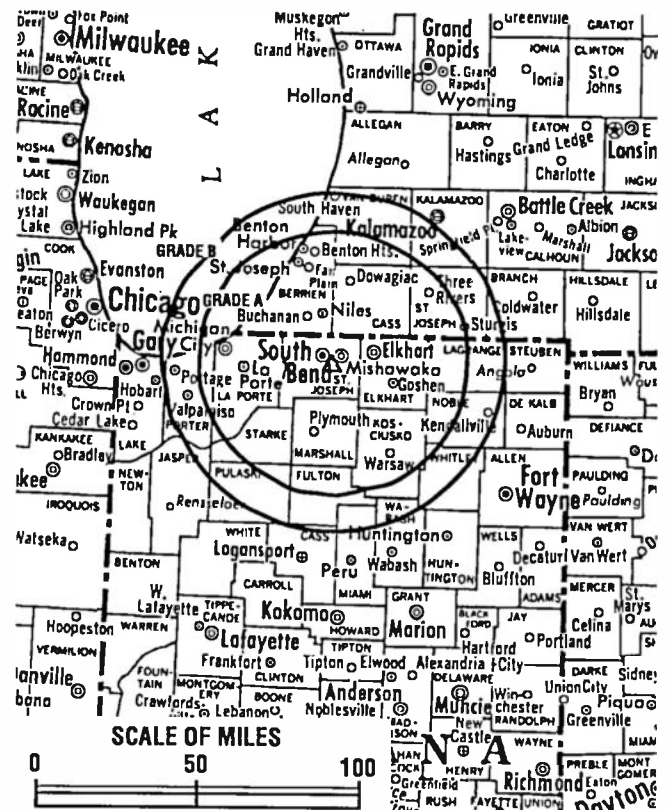
Represented (sales): Katz Continental Television.

Represented (legal): Hogan & Hartson.

Represented (engineering): David Steel & Associates Inc.

Personnel:

James D. Freeman, President & General Manager.
Roland T. Adeszko, General Sales Manager.
Tom Labuzienski, Local Sales Manager.
Bill Crafton, News Director.
Julius Decocq, Program Director.



WSBT-TV BPCT-871027KF Granted 1/29/88 © American Map Corp., No. 14244

Kenneth Biggins, Business Manager.
Rhonda Brown, Community Affairs Director.
Chris Thornton, Chief Engineer.
Robert Johnson, Promotion & Operations Manager.

Highest 30 Sec. Rate: \$600.

NETWORK BASE HOURLY RATE: \$800.

City of License: South Bend. DMA: South Bend-Elkhart. Rank: 86.

Circulation ©1994 Nielsen. Coverage based on Nielsen study.

	Cable TV Households	Non-cable TV Households	Total TV Households
Station Totals	1,564,630	1,371,030	2,935,660
Average Weekly Circulation (1994)	173,169	157,425	331,535
Average Daily Circulation (1994)			203,063

Indiana—Elkhart-South Bend

WSJV

Ch. 28

Network Service: ABC.

Licensee: WSJV-TV Inc., 58096 County Rd. 7 S, Elkhart, IN 46517.

Studio: 58096 County Rd. 7 S, Elkhart, IN 46517.

Mailing Address: Box 1646, Elkhart, IN 46515.

Telephones: 219-293-8616; 219-674-5106. Fax: 219-294-1324.

Technical Facilities: Channel No. 28 (554-560 MHz). Authorized power: 5000-kw max. visual. Antenna: 1099-ft. above av. terrain, 1048-ft. above ground, 1918-ft. above sea level.

Latitude	41°	36'	58"
Longitude	86°	11'	38"

Transmitter: Grass Rd., 3-mi. SW of Mishawaka, IN.

Multichannel TV Sound: Stereo only.

News Services: ABC, AP.

Ownership: Quincy Broadcasting Co. (Group Owner).

Began Operation: March 15, 1954. Sale to present owner by Truth Publishing Co. (John F. Dille Jr., et al.) approved by FCC March 31, 1975.

Represented (sales): Petry Television Inc.

Represented (legal): Wilkinson, Barker, Knauer & Quinn.

Represented (engineering): Lohnes & Culver.

Personnel:

- F. Robert Kaltoff, Vice President & General Manager.
- Kevin Sargent, Station Manager.
- Richard Frid, General Sales Manager.
- James Parisi, News Director.
- Rick Dwens, Chief Engineer.



WSJV BMPCT-880714KF Granted 10/14/88 © American Map Corp., No. 14244

Pam Yoder, Business Manager.
Pam Lamb, Public Affairs Director.

Highest 30 Sec. Rate: \$1400.

NETWORK BASE HOURLY RATE: \$684.

City of License: Elkhart. DMA: South Bend-Elkhart. Rank: 86.

Circulation © 1994 Nielsen. Coverage based on Nielsen study.

	Cable TV Households	Non-cable TV Households	Total TV Households
Station Totals	677,130	460,040	1,137,170
Average Weekly Circulation (1994)	165,990	144,642	310,651
Average Daily Circulation (1994)			160,239

Indiana—Terre Haute

WBAK-TV

Ch. 38

Network Service: Fox.

Licensee: Terre Haute Independent Bcstrs. Inc., 138 Poplar St., Terre Haute, IN 47807.

Studio: 138 Poplar St., Terre Haute, IN 47807.

Mailing Address: Box 719, Terre Haute, IN 47808.

Telephone: 812-238-1515. Fax: 812-235-3854.

Technical Facilities: Channel No. 38 (614-620 MHz). Authorized power: 2140-kw visual, 214-kw aural. Antenna: 980-ft. above av. terrain, 1004-ft. above ground, 1549-ft. above sea level.

Latitude 39° 13' 58"
Longitude 87° 23' 49"

Transmitter: W side of Hwy. 41, 1.3-mi. SW of Farmersburg, IN.

Satellite Earth Stations: ADM, 4.2-meter C-band; AFC, 3.7-meter Ku-band; ADM receivers.

News Services: AP.

Ownership: Bahakel Communications Ltd. (Group Owner).

Began Operation: April 3, 1973. Sale to present owner by John M. House, et al., approved by FCC Feb. 28, 1977.

Represented (sales): Seltel Inc.

Personnel:

Cy N. Bahakel, President.
William Harper, General Manager.
Bob French, Local Sales Manager.
Neal Ardman, Chief Engineer.
Carla Peters, Program & Operations Director.
Dan Pantos, Promotion Director.
Shirley Lake, Business Manager.
Jeff Adams, Production Manager.



WBAK-TV BPCT-830207KE Granted 2/28/83 © American Map Corp., No. 14244

Highest 30 Sec. Rate: \$365.

NETWORK BASE HOURLY RATE: \$175.

City of License: Terre Haute. DMA: Terre Haute. Rank: 144.

Circulation ©1994 Nielsen. Coverage based on Nielsen study.

	Cable TV Households	Non-cable TV Households	Total TV Households
Station Totals	513,210	298,450	811,660
Average Weekly Circulation (1994)	53,313	36,944	90,375
Average Daily Circulation (1994)			36,679

Indiana—Terre Haute

WTHI-TV

Ch. 10

Network Service: CBS.

Licensee: Wabash Valley Bcstg. Corp., Box 1486, Terre Haute, IN 47808.

Studio: 918 Ohio St., Terre Haute, IN 47807.

Telephone: 812-232-9481. Fax: 812-232-8953.

Technical Facilities: Channel No. 10 (192-198 MHz). Authorized power: 316-kw visual, 31.6-kw aural. Antenna: 960-ft. above av. terrain, 993-ft. above ground, 1549-ft. above sea level.

Latitude 39° 14' 36"
Longitude 87° 23' 07"

Transmitter: E of U.S. 41, 0.34-mi. S of Farmersburg, IN.

Multichannel TV Sound: Stereo only.

Satellite Earth Station: ADM, 6.1-meter; Scientific-Atlanta receivers.

AM Affiliate: WTHI, 5-kw (1-kw night), 1480 kHz (CBS).

FM Affiliate: WTHI-FM, 50-kw, 99.9 MHz (No. 260), 500-ft.

News Services: AP, CBS, CNN.

Ownership: Wabash Valley Broadcasting Corp. (Group Owner).

Began Operation: July 22, 1954.

Represented (sales): Katz Continental Television.

Represented (legal): Dow, Lohnes & Albertson.

Represented (engineering): Cohen, Dippell & Everist, P.C.

Personnel:

David Bailey, Vice President & General Manager.
Phil Johnson, General Sales Manager.
Gary Crowder, Personnel Director & Business Manager.
Rod Garvin, Operations & Program Director.
Bill Kauffman, Local Sales Manager.



WTHI-TV BPCT-3289 Granted 6/18/64

© American Map Corp., No. 14244

Jeff Tucker, Chief Engineer.
Brian Clark, News Director.
Steve Rifkin, Promotion Director.

Rates: On request.

City of License: Terre Haute. DMA: Terre Haute. Rank: 144.

Circulation © 1994 Nielsen. Coverage based on Nielsen study.

	Cable TV Households	Non-cable TV Households	Total TV Households
Station Totals	592,700	347,680	940,380
Average Weekly Circulation (1994)	103,991	81,709	188,427
Average Daily Circulation (1994)			123,922

Indiana—Terre Haute

WTWO

Ch. 2

Network Service: NBC.

Licensee: Fabri Development Corp., Box 299, Terre Haute, IN 47808.

Studio: U.S. Hwy. 41 S, Farmersburg, IN 47850.

Mailing Address: Box 299, Terre Haute, IN 47808.

Telephones: 812-232-9504; 812-696-2121. Fax: 812-696-2755.

Technical Facilities: Channel No. 2 (54-60 MHz). Authorized power: 100-kw visual, 19.5-kw aural. Antenna: 950-ft. above av. terrain, 999-ft. above ground, 1549-ft. above sea level.

Latitude	39°	14'	33"
Longitude	87°	23'	29"

Transmitter: 1-mi. SW of Farmersburg, IN on W side of U.S. Hwys. 41 & 150.

Satellite Earth Stations: Harris, 7-meter Ku-band; ADM, 7-meter C-band; AFC, 3.6-meter Ku-band; Harris, 3-meter Ku-band; Hughes, 2-meter Ku-band; Uniden, Avcom, Harris, Toshiba, Hughes receivers.

News Services: AP, NBC, CNN.

Ownership: TCS Television Partners (Group Owner).

Began Operation: September 1, 1965. Sale to present owner by Malcolm I. Glazer approved by FCC April 6, 1990 (Television Digest, Vol. 30:8, 26). Sale to Glazer by Booth Newspapers Inc. approved by FCC July 18, 1975 (Vol. 15:9). Sale to Booth by J. R. Livesay, John T. Gelder, et al., approved by FCC Jan. 6, 1971.

Represented (sales): Pety Television Inc.

Represented (legal): Wiley, Rein & Fielding.

Personnel:

- Christopher Jones, Vice President & General Manager.
- Alan Barrows, General Sales Manager.
- Harold Wesley, Chief Engineer.
- Mark Edwards, News Director.
- Phylis A. Martindale, Program Director.



WTWO BMPCT-6077 Granted 4/2/65

© American Map Corp., No. 14244

Sara Solooki, Promotion Director.
Georgia Boles, Business Manager.

Highest 30 Sec. Rate: \$600.

NETWORK BASE HOURLY RATE: \$1405.

City of License: Terre Haute. DMA: Terre Haute. Rank: 144.

Circulation ©1994 Nielsen. Coverage based on Nielsen study.

	Cable TV Households	Non-cable TV Households	Total TV Households
Station Totals	868,760	593,230	1,461,990
Average Weekly Circulation (1994)	111,803	87,731	201,339
Average Daily Circulation (1994)			102,986



MARKET	NIELSEN DMA TV HOUSEHOLDS	RANK	MARKET AREA COMMERCIAL STATIONS
Des Moines-Ames, IA	364,980	73	KCCI-TV (8), KDSM-TV (17), WHO-TV (13), WOI-TV (5)
Omaha, NE	361,280	74	KETV (7), KMTV (3), KPTM (42), WOWT (6)
Cedar Rapids-Waterloo-Dubuque, IA	303,370	84	KCRG-TV (9), KDOB-TV (40), KGAN (2), KOCR (28), KTVC (48), KWWL (7)
Davenport, IA-Rock Island-Moline, IL	299,740	88	KJMH (26), KLJB-TV (18), KWQC-TV (6), WHBF-TV (4), WQAD-TV (8)
Sioux Falls-Mitchell, SD	222,530	107	KABY-TV (9), KDLO-TV (3), KDLT (5), KELO-TV (11), KPLO-TV (6), KPRY-TV (4), KSFY-TV (13) KTIM (12), KTTW (17)
Sioux City, IA	151,600	143	KCAU-TV (9), KMEG (14), KTIV (4)
Rochester, MN-Mason City, IA-Austin, MN	142,080	146	KAAL (6), KIMT (3), KTTC (10), KXLT-TV (47)
Quincy, IL-Hannibal, MO-Keokuk, IA	110,450	157	KHOA-TV (7), WGEM-TV (10), WTJR (16)
Mankato, MN	57,810	188	KEYC-TV (12)
Ottumwa, IA-Kirksville, MO	41,660	199	KTVO (3), KYOU-TV (15)

State Cross Reference List

Communities that receive programs of stations that are located elsewhere.

WOI-TV, Ames	See Des Moines, IA
WHBF-TV, Davenport	See Rock Island, IL
WQAD-TV, Davenport	See Moline, IL
KAAL, Mason City	See Austin, MN
KTTC, Mason City	See Rochester, MN
KCRG-TV, KGAN & KWWL, Waterloo	See Cedar Rapids, IA

Iowa Station Totals as of November 1, 1994

	VHF	UHF	TOTAL
Commercial Television Stations	11	8	19
Educational Television Stations	2	7	9
	13	15	28

If finding the right person at the right TV station or cable system is important to you, look for the FACTBOOK Supplement...

**PERSONAL CONTACTS:
TV Stations & Cable Systems**

...from the series of **FACTBOOK Supplements...**
so moderately priced, you can afford to buy copies
for your entire staff or sales force.



FOR FURTHER INFORMATION call our Circulation Department collect: (202) 872-9200

Iowa—Burlington

KJMH

Ch. 26

Network Service: Fox.

Licensee: Burlington Bcstg. Co. Ltd., 200 Jefferson St., 1st Floor, Burlington, IA 52601.

Studio: 200 Jefferson St., 4th Floor, Burlington, IA 52601.

Telephones: 319-752-0026; 319-754-5000. Fax: 319-754-5031.

Technical Facilities: Channel No. 26 (542-548 MHz). Authorized power: 200-kw max. visual. Antenna: 315-ft. above av. terrain, 230-ft. above ground, 925-ft. above sea level.

Latitude 40° 49' 25"
Longitude 91° 08' 22"

Transmitter: Winegard Dr. & Roosevelt St., Burlington.

Ownership: Burlington Bcstg. Co. Ltd.

Began Operation: January 5, 1988.

Represented (sales): Roslin Television Sales.

Represented (legal): Miller & Fields, P.C.

Personnel:

- Steve Hoth, General Manager.
- Chuck Olsen, General Sales Manager.
- Stacy McNeil, Program Director.
- Nan Vepris, Promotion Director.
- Chuck Messer, Chief Engineer.
- Joe Kartel, Production Manager.

Highest 30 Sec. Rate: \$75.



KJMH BMPCT-870416KE Granted 6/9/87 © American Map Corp., No. 14244

City of License: Burlington. DMA: Davenport-Rock Island-Moline. Rank: 88.

Circulation ©1994 Nielsen. Coverage based on Nielsen study.

	Cable TV Households	Non-cable TV Households	Total TV Households
Station Totals	32,180	18,210	50,390
Average Weekly Circulation (1994)	6,079	2,034	8,110
Average Daily Circulation (1994)			1,943

Iowa—Cedar Rapids-Waterloo

KCRG-TV

Ch. 9

Network Service: ABC.

Licensee: Cedar Rapids Television Co., Box 816, Cedar Rapids, IA 52406-0816.

Studio: 2nd Ave. at 5th St. SE, Cedar Rapids, IA 52401.

Telephone: 319-398-8422. Fax: 319-398-8378.

Technical Facilities: Channel No. 9 (186-192 MHz). Authorized power: 316-kw visual, 63.2-kw aural. Antenna: 2000-ft. above av. terrain, 1926-ft. above ground, 2943-ft. above sea level.

Latitude 42° 18' 59"
Longitude 91° 51' 31"

Transmitter: 4.5-mi. NW of Walker.

Satellite Earth Stations: Andrew, 7.3-meter C-band; Andrew, 4.5-meter C-band; Miralite, 3.8-meter Ku & C-band; Prodelin, 3.7-meter C-band; Avantek, M/A-Com, Standard Communications receivers.

AM Affiliate: KCRG, 5-kw, 1600 kHz.

News Service: AP.

Ownership: The Gazette Co.

Began Operation: October 15, 1953.

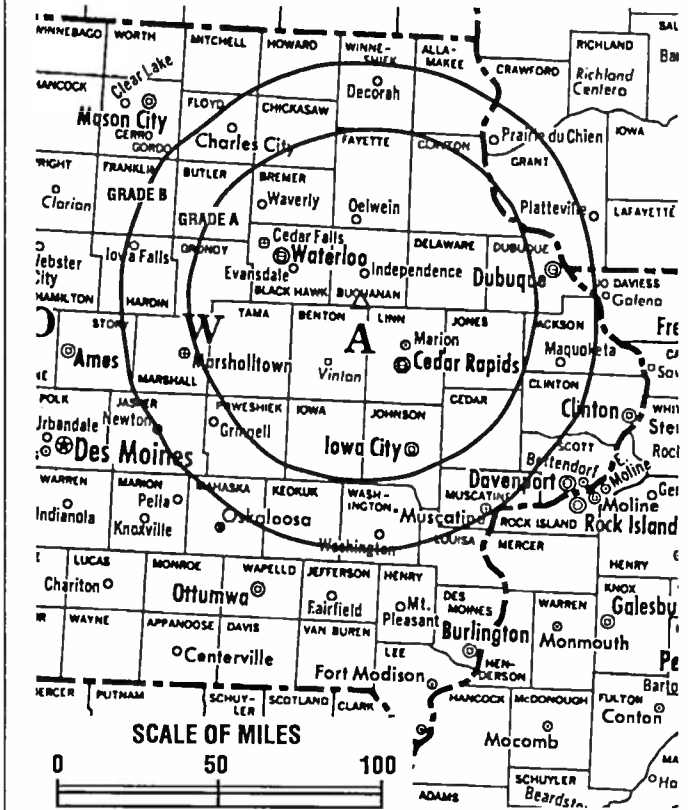
Represented (sales): Pety Television Inc.

Represented (legal): Wiley, Rein & Fielding.

Represented (engineering): Lohnes & Culver.

Personnel:

Joseph F. Hladky Jr., Chairman of the Board.
Joseph F. Hladky III, President.
Robert G. Allen, Vice President & General Manager.
Linda Blackburn, General Sales Manager.
John Phelan, Local Sales Manager.
Jim Johnson, National Sales Manager.
Robert Smith, News Director.
Bruce A. Kruse, Chief Engineer.
John Ganahl, Program & Production Manager.



KCRG-TV BMPCT-6432 Granted 1/11/67 © American Map Corp., No. 14244

Bob Lorenzen, Promotion Director.
Jim Laymon, Business Manager.

Highest 30 Sec. Rate: \$2500.

NETWORK BASE HOURLY RATE: \$975.

City of License: Cedar Rapids. DMA: Cedar Rapids-Waterloo-Dubuque. Rank: 84.

Circulation ©1994 Nielsen. Coverage based on Nielsen study.

	Cable TV Households	Non-cable TV Households	Total TV Households
Station Totals	461,540	302,410	763,950
Average Weekly Circulation (1994)	170,093	119,877	293,408
Average Daily Circulation (1994)			178,653

Iowa—Cedar Rapids-Waterloo

KGAN

Ch. 2

Network Service: CBS.

Licensee: Guy Gannett Publishing Co., Box 3131, Cedar Rapids, IA 52406.

Studio: 600-2 Old Marion Rd. NE, Cedar Rapids, IA 52402.

Mailing Address: Box 3131, Cedar Rapids, IA 52406.

Telephone: 319-395-9060. Fax: 319-395-0987.

Technical Facilities: Channel No. 2 (54-60 MHz). Authorized power: 100-kw visual, 20-kw aural. Antenna: 1430-ft. above av. terrain, 1336-ft. above ground, 2389-ft. above sea level.

Latitude 42° 17' 39"
Longitude 91° 53' 10"

Transmitter: 4.75-mi. N of Urbana.

Satellite Earth Stations: Scientific-Atlanta, 7-meter; Scientific-Atlanta, 4.6-meter; Scientific-Atlanta receivers.

News Services: AP, CBS.

Ownership: Guy Gannett Communications (Group Owner).

Began Operation: September 30, 1953. Sale to present owner by Orion Bcstg. approved by FCC Aug. 14, 1981 (Television Digest, Vol. 21:11). Sale to Orion by American Bcstg. Stations Inc., William B. Quarton & others, approved by FCC June 12, 1968 (Vol. 8:25).

Represented (sales): Katz Continental Television.

Represented (legal): Dow, Lohnes & Albertson.

Represented (engineering): Lohnes & Culver.

Personnel:

Richard Herbst, President.
Bill Anderson, Vice President.
Dan Olson, General Sales Manager.
Dan Kuempel, Local Sales Manager.
Robert Burns, Chief Engineer.
Dennis Kendall, News Director.



KGAN BPCT-2102 Granted 5/29/56 © American Map Corp., No. 14244

Sue Sailors, Business Manager.
Mike Smith, Production Manager.

Highest 30 Sec. Rate: \$1200.

NETWORK BASE HOURLY RATE: \$1047.

City of License: Cedar Rapids. DMA: Cedar Rapids-Waterloo-Dubuque. Rank: 84.

Circulation ©1994 Nielsen. Coverage based on Nielsen study.

	Cable TV Households	Non-cable TV Households	Total TV Households
Station Totals	404,310	272,710	677,020
Average Weekly Circulation (1994)	164,457	100,750	268,442
Average Daily Circulation (1994)			157,117

Iowa—Cedar Rapids

KOCR

Ch. 28

Network Service: Fox.

Licensee: KOCR TV Inc., 605 Boyson Rd. NE, Cedar Rapids, IA 52402.

Studio: 605 Boyson Rd. NE, Cedar Rapids, IA 52402.

Telephone: 319-378-1696.

Technical Facilities: Channel No. 28 (554-560 MHz). Authorized power: 1461-kw max. visual. Antenna: 672-ft. above av. terrain, 670-ft. above ground, 1500-ft. above sea level.

Latitude 42° 02' 46"
Longitude 91° 38' 42"

Requests CP for change to 5000-kw max. visual, 1627-ft. above av. terrain, 1591-ft. above ground, 2533-ft. above sea level, lat. 42° 05' 57", long. 91° 35' 14", transmitter to 3300 Wayside Rd., Linn County. BPCT-940512LA.

Transmitter: 605 Boyson Rd. NE, Cedar Rapids.

Ownership: Metro Program Network Inc.

Began Operation: February 1, 1988.

Represented (engineering): George E. Gunter (Jacksonville, TX).

Personnel:

Jerry Fitzgerald, General Manager.
Larry Edwards, General Sales Manager.
Steve Ludley, Chief Engineer.

Rates: On request.

City of License: Cedar Rapids. DMA: Cedar Rapids-Waterloo-Dubuque. Rank: 84.



KOCR BMPCT-880329KL Granted 1/23/89 © American Map Corp., No. 14244

Circulation ©1994 Nielsen. Coverage based on Nielsen study.

	Cable TV Households	Non-cable TV Households	Total TV Households
Station Totals	169,500	101,100	270,600
Average Weekly Circulation (1994)	28,671	16,934	45,569
Average Daily Circulation (1994)			14,117

Iowa—Cedar Rapids

KTVC

Ch. 48

Network Service: None, independent.

Licensee: Jefferson Bcstg. Co. Inc., 1404 5th Ave. SE, Altoona, IA 50009.

Studio: Suite 610, 425 2nd St. SE, Cedar Rapids, IA 52401.

Telephone: 515-967-6228.

Technical Facilities: Channel No. 48 (674-680 MHz). Authorized power: 5000-kw max. visual, 500-kw max. aural. Antenna: 465-ft. above av. terrain, 465-ft. above ground, 1281-ft. above sea level.

Latitude	41°	58'	30"
Longitude	91°	40'	24"

Requests modification of CP for change to 1524-kw max. visual, 1053-ft. above av. terrain, 958-ft. above ground, 1939-ft. above sea level, lat. 42° 17' 18", long. 91° 53' 07", transmitter to 5-mi. W of Walker on Hwy. 150, Benton County. BMPCT-940712KE.

Transmitter: 5-mi. N of Hiawatha, Hwy. 150.

Multichannel TV Sound: Planned.

Ownership: Jefferson Bcstg. Co. Inc.

Began Operation: November 1, 1992.

Represented (legal): Miller & Fields, P.C.

Represented (engineering): Gary McGlothlen.

Personnel:

Jerry Montgomery, General Manager.



KTVC BPCT-911217KE Granted 5/1/92 © American Map Corp., No. 14244

Ron Leppig, General Sales Manager.
Donna Montgomery, Business Manager.

Rates: On request.

Nielsen Data: Not available.

City of License: Cedar Rapids. **DMA:** Cedar Rapids-Waterloo-Dubuque. **Rank:** 84.

Iowa—Waterloo-Cedar Rapids

KWWL

Ch. 7

Network Service: NBC.

Licensee: AFLAC Broadcast Partners, 1932 Wynnton Rd., Columbus, GA 31999.

Studio: 500 E. 4th St., Waterloo, IA 50703.

Telephone: 319-291-1200. Fax: 319-291-1255.

Technical Facilities: Channel No. 7 (174-180 MHz). Authorized power: 316-kw visual, 44-kw aural. Antenna: 1980-ft. above av. terrain, 1930-ft. above ground, 2910-ft. above sea level.

Latitude 42° 24' 04"
 Longitude 91° 50' 43"

Transmitter: 2-mi. N of Rowley, IA.

Multichannel TV Sound: Stereo only.

Satellite Earth Stations: ADM, 7-meter; Scientific-Atlanta, 7-meter; Scientific-Atlanta receivers.

News Services: AP, CNN, NBC.

Ownership: American Family Corp. (Group Owner).

Began Operation: November 25, 1953. Merger of Black Hawk Bcstg. with American Family Corp. approved by FCC Sept. 17, 1980 (Television Digest, Vol. 19:41).

Represented (sales): Harrington, Righter & Parsons Inc.

Represented (legal): Powell, Goldstein, Frazer & Murphy.

Represented (engineering): A. D. Ring, P.C.

Personnel:

- Jim Waterbury, President & General Manager.
- Mark Mathis, Vice President, Operations & General Sales Manager.
- Nevin Gnagey, Vice President, News & Public Affairs.
- Jim Ohmstede, Vice President & Chief Engineer.
- John Sampson, National Sales Manager.



KWWL BMPCT-6729 Granted 1/4/68 © American Map Corp., No. 14244

Sherree Sharp, Marketing & Promotion Director.
 Bonnie Wurtzel, Business Manager.

Rates: On request.

City of License: Waterloo. DMA: Cedar Rapids-Waterloo-Dubuque. Rank: 84.

Circulation ©1994 Nielsen. Coverage based on Nielsen study.

	Cable TV Households	Non-cable TV Households	Total TV Households
Station Totals	347,430	242,130	589,560
Average Weekly Circulation (1994)	177,787	118,746	299,956
Average Daily Circulation (1994)			186,862

Iowa—Davenport

KLJB-TV

Ch. 18

Network Service: Fox.

Licensee: Quad Cities Television Acquisition Corp., 937 E. 53rd St., Davenport, IA 52807.

Studio: 937 E. 53rd St., Suite D, Davenport, IA 52807.

Telephone: 319-386-1818. Fax: 319-386-8543.

Technical Facilities: Channel No. 18 (494-500 MHz). Authorized power: 2950-kw max. visual, 295-kw max. aural. Antenna: 990-ft. above av. terrain, 942-ft. above ground, 1722-ft. above sea level.

Latitude 41° 19' 17"
Longitude 90° 22' 47"

Transmitter: W side of Hwy. 150, 1.75-mi. S of Orion, IL.

Satellite Earth Station: United Satellite Systems, 5-meter; DX Antenna, ISS, Scientific-Atlanta receivers.

Ownership: Huntsville Television Acquisition Corp. (Group Owner).

Began Operation: July 28, 1985. Sale to present owner by Davenport Communications Ltd. Partnership approved by FCC April 1, 1991.

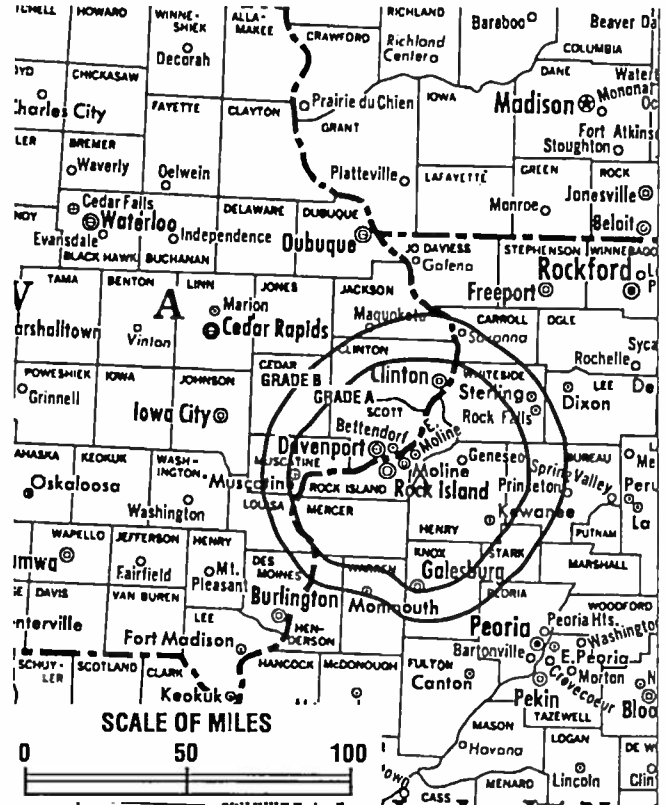
Represented (sales): Seftel Inc.

Personnel:

Milton Grant, President.
Drew Pfeiffer, Station Manager.
Matt Pryor, General Sales Manager.
Don Bargmann, Chief Engineer.
Laurie Boussemaere, Production Manager.
Pat Stiphout, Promotion Manager.
Kathleen S. Deboeuf, Business Manager.
Penny Johnson, Traffic Manager.

Rates: On request.

City of License: Davenport. DMA: Davenport-Rock Island-Moline. Rank: 88.



KLJB-TV BMPCT-850412KE Granted 6/21/85 © American Map Corp., No. 14244

Circulation ©1994 Nielsen. Coverage based on Nielsen study.

	Cable TV Households	Non-cable TV Households	Total TV Households
Station Totals	366,570	204,900	571,470
Average Weekly Circulation (1994)	115,480	66,935	182,467
Average Daily Circulation (1994)			91,055

**THE
TED HEPBURN
COMPANY**

We were the broker
in the 1991 sale of
KLJB-TV

Ted Hepburn, President Todd Hepburn, Vice-President
325 Garden Rd., Palm Beach, FL 33480 (407) 863-8995
P.O. Box 43263, Cincinnati, OH 45243-0263 (513) 271-5400

Iowa—Davenport

KWQC-TV

Ch. 6

Network Service: NBC.

Licensee: Broad Street Television L.P., Sturbridge Commons, Ethan House, 250 State St., North Haven, CT 06473-2135.

Studio: 805 Brady St., Davenport, IA 52808.

Telephone: 319-383-7000. Fax: 319-383-7165.

Technical Facilities: Channel No. 6 (82-88 MHz). Authorized power: 100-kw visual, 10-kw aural. Antenna: 1342-ft. above av. terrain, 1383-ft. above ground, 2049-ft. above sea level.

Latitude 41° 32' 49"
Longitude 90° 28' 35"

Transmitter: Middle Rd., 5-mi. E of Davenport.

Multichannel TV Sound: Stereo only.

Satellite Earth Station: SatCom, 7-meter; Harris, M/A-Com receivers.

News Services: AP, UPI.

Ownership: Broad Street Television L.P.

Began Operation: October 31, 1949. Sold to present owner by Palmer Communications Inc. 1989 (Television Digest, Vol. 29:22).

Represented (sales): Blair Television.

Represented (engineering): A. D. Ring, P.C.

Personnel:

Russell Hamilton, President & General Manager.
Cathie Whiteside, Vice President, Finance & Station Manager.
Duane Mathias, Vice President, Programming & Promotion.
Doug Retherford, Vice President, News.
John Hegeman, Vice President, Operations & Engineering.
Allen Wiese, National Sales Manager.
Jill MacGregor, Local Sales Manager.
Bruce Bennett, Promotion Director.
Trish Tague, Research & Marketing Director.



KWQC-TV BPCT-810430KG Granted 7/6/81 © American Map Corp., No. 14244

Doug Bierman, Chief Engineer.
T. Jeffery Bilyeu, Production Manager.

Rates: On request.

City of License: Davenport. DMA: Davenport-Rock Island-Moline. Rank: 88.

Circulation ©1994 Nielsen. Coverage based on Nielsen study.

	Cable TV Households	Non-cable TV Households	Total TV Households
Station Totals	1,490,690	1,217,450	2,708,140
Average Weekly Circulation (1994)	173,047	112,595	287,857
Average Daily Circulation (1994)			188,277

Iowa—Des Moines

KCCI-TV

Ch. 8

Network Service: CBS.

Licensee: Pulitzer Broadcasting Co., 101 S. Hanley Rd., Suite 1250, St. Louis, MO 63105.

Studio: 888 9th St., Des Moines, IA 50309.

Mailing Address: Box 10305, Des Moines, IA 50306.

Telephone: 515-247-8888. Fax: 515-243-4931.

Technical Facilities: Channel No. 8 (180-186 MHz). Authorized power: 316-kw visual, 31.6-kw aural. Antenna: 1950-ft. above av. terrain, 2000-ft. above ground, 2970-ft. above sea level.

Latitude 41° 48' 35"
Longitude 93° 37' 16"

Transmitter: 1-mi. SW of Alleman, IA.

Satellite Earth Stations: Scientific-Atlanta, 7-meter C-band; Microdyne, 5-meter Ku & C-band; Prodelin, 5-meter C-band; Scientific-Atlanta, 4.6-meter C-band; RCA, 3.6-meter Ku-band; M/A-Com, Scientific-Atlanta, Microdyne, Varian, DX Communications receivers.

SNG Mobile Dish: Andrew, 2.3-meter Ku-band.

News Services: AP, CBS.

Ownership: Pulitzer Publishing Co. (Group Owner).

Began Operation: July 31, 1955. Merger of Cowles Bcstg. into H & C Communications approved by FCC Oct. 24, 1984 (Television Digest, Vol. 24:26, 35) Sale to Pulitzer Bcstg. approved July 30, 1993 (Vol. 33:8, 14, 23, 32, 37).

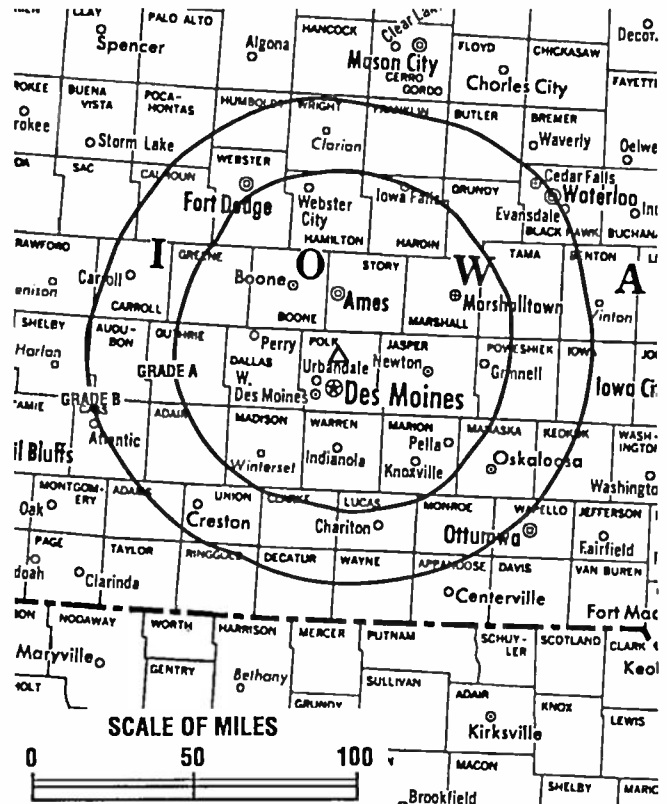
Represented (sales): Petry Television Inc.

Represented (legal): Vemer, Lipfert, Bernhard, McPherson & Hand.

Represented (engineering): Jules Cohen & Associates, P.C.

Personnel:

Paul Fredericksen, Vice President & General Manager.
John Pascuzzi, Operations & Production Manager.
Dave Porepp, General Sales Manager.
Anne Marie Caudron, National Sales Manager.



KCCI-TV BMPCT-7477 Granted 7/31/73

© American Map Corp., No. 14244

Dave Busiek, News Director.
Robert Day, Programming & Public Service Director.
Pam Kulik, Director, Marketing & Sales Promotion.
Irma Davis, Business Manager.
Mike Cunningham, Promotion Director.
Steve Houg, Chief Engineer.

Rates: On request.

City of License: Des Moines. DMA: Des Moines-Ames. Rank: 73.

Circulation ©1994 Nielsen. Coverage based on Nielsen study.

	Cable TV Households	Non-cable TV Households	Total TV Households
Station Totals	472,510	323,950	796,460
Average Weekly Circulation (1994)	205,990	155,840	377,975
Average Daily Circulation (1994)			253,949

Iowa—Des Moines

KDSM-TV

Ch. 17

Network Service: Fox.

Licensee: River City License Partnership, 4023 Fleur Dr., Des Moines, IA 50321.

Studio: 4023 Fleur Dr., Des Moines, IA 50321.

Telephone: 515-287-1717. Fax: 515-287-0064.

Technical Facilities: Channel No. 17 (488-494 MHz). Authorized power: 3110-kw max. visual, 311-kw max. aural. Antenna: 1516-ft. above av. terrain, 1539-ft. above ground, 2509-ft. above sea level.

Latitude 41° 48' 01.20"
Longitude 93° 36' 27.00"

Transmitter: 0.4-mi. W of U.S. 69, 0.4-mi. S of N.E. 134th Ave.

Satellite Earth Stations: AFC, 4-meter Ku-band; M/A-Com, 5-meter C-band; Prodelin, 5-meter C-band; M/A-Com receivers.

News Service: INN.

Ownership: Better Communications Inc. (Group Owner).

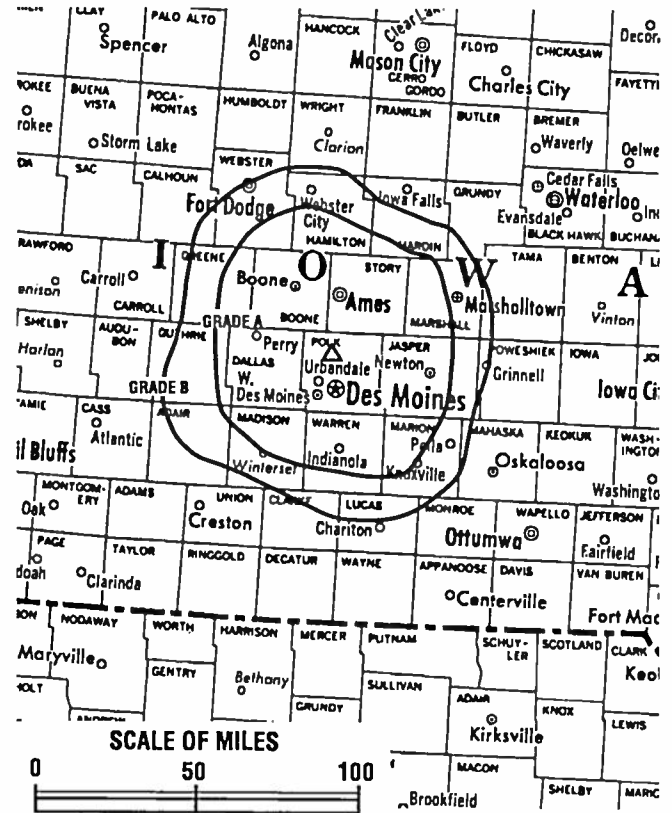
Began Operation: March 14, 1983. Sale to present owners by Duchossois Communications approved by FCC April 24, 1991 (Television Digest, Vol. 30:49). Sale to Duchossois by William J. Trout, Raymond J. Gazzo & Carl G. Goldsberry, approved by FCC April 19, 1985 (Vol. 25:8).

Represented (sales): TeleRep Inc.

Represented (legal): Dow, Lohnes & Albertson.

Personnel:

Will Davis, Vice President & General Manager.
Ted Stephens, Vice President & Station Manager.
Kerry Schwartz, National Sales Manager.
Dave Lund, Promotion Manager.
Martin Mohrfield, Chief Engineer.
Kent Gossmeier, Business Manager.



KDSM-TV BMPCT-821006KE Granted 10/29/82 © American Map Corp., No. 14244

Highest 30 Sec. Rate: \$1300.

City of License: Des Moines. DMA: Des Moines-Ames. Rank: 73.

Circulation ©1994 Nielsen. Coverage based on Nielsen study.

	Cable TV Households	Non-cable TV Households	Total TV Households
Station Totals	282,550	221,470	504,020
Average Weekly Circulation (1994)	124,721	88,564	219,409
Average Daily Circulation (1994)			98,119

Iowa—Des Moines

WHO-TV

Ch. 13

Network Service: NBC.

Licensee: The Palmer Broadcast Group, 12800 University Dr., Suite 500, Fort Myers, FL 33907.

Studio: 1801 Grand Ave., Des Moines, IA 50309.

Telephone: 515-242-3500.

Technical Facilities: Channel No. 13 (210-216 MHz). Authorized power: 316-kw max. & 224-kw horizontal visual, 47.4-kw max. & 33.5-kw horizontal aural. Antenna: 1970-ft. above av. terrain, 1955-ft. above ground, 2988-ft. above sea level.

Latitude 41° 48' 33"
Longitude 93° 36' 53"

Transmitter: 200 N.W. 134th St., Alleman, IA 50007.

Multichannel TV Sound: Stereo only.

Satellite Earth Station: Transmit/receive SatCom, 7-meter; Microwave Assoc., Scientific-Atlanta receivers.

AM Affiliate: WHO, 50-kw, 1040 kHz.

FM Affiliate: KLYF, 100-kw, 100.3 MHz (No. 262), 1700-ft.

News Service: AP.

Ownership: Palmer Communications Inc. (Group Owner).

Began Operation: April 15, 1954.

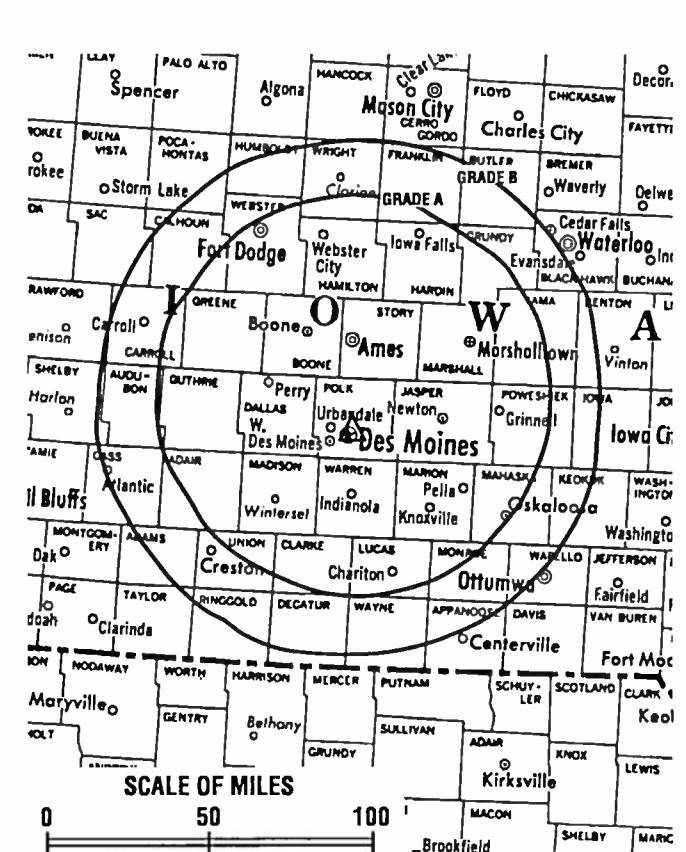
Represented (sales): Blair Television.

Represented (engineering): Jules Cohen & Associates, P.C.; A. D. Ring, P.C.

Personnel:

- Joseph Lentz, Senior Vice President, Broadcasting.
- Jerry Gelsler, Station Manager.
- Cheryl Semerad, Director, Sales & Marketing.
- Brad Oik, Chief Engineer.
- Al Setka, News Director.
- Shirley Streff, Broadcast Controller.

Rates: On request.



WHO-TV BPCF-5011 Granted 7/27/77 © American Map Corp., No. 14244

City of License: Des Moines. DMA: Des Moines-Ames. Rank: 73.

Circulation ©1994 Nielsen. Coverage based on Nielsen study.

	Cable TV Households	Non-cable TV Households	Total TV Households
Station Totals	394,850	285,240	680,090
Average Weekly Circulation (1994)	198,099	151,686	365,246
Average Daily Circulation (1994)			238,113

NEED BROADCAST TV OR CABLE TV DATA FROM THE FACTBOOK ON TAPE OR DISKETTE? NEED CUSTOMIZED REPORTS?

Call Warren Publishing's
Market Research & Data Sales Dept. **202-872-9200**

Iowa—Ames-Des Moines

WOI-TV

Ch. 5

Network Service: ABC.

Licensee: Capital Communications Co. Inc., 17 Kraft Ave., Bronxville, NY 10708.

Studios: Iowa State University, Communications Bldg., Ames, IA 50011; 300 E. Locust, Des Moines, IA 50309.

Mailing Address: 300 E. Locust, Des Moines, IA 50309.

Telephone: 515-294-5555. Fax: 515-294-8503.

Technical Facilities: Channel No. 5 (76-82 MHz). Authorized power: 100-kw visual, 20-kw aural. Antenna: 1850-ft. above av. terrain, 1995-ft. above ground, 2980-ft. above sea level.

Latitude 41° 48' 33"
Longitude 93° 36' 53"

Transmitter: 1-mi. S of Alleman.

Satellite Earth Stations: Transmit/receive Harris, 9-meter C-band; Andrew, 7.3-meter; Scientific-Atlanta, 7-meter; Andrew, 4.5-meter; Microdyne, 3.7-meter Ku-band; Avantek, Harris, M/A-Com, Scientific-Atlanta receivers.

News Services: AP, ABC.

Ownership: Capital Communications Co. Inc.

Began Operation: February 21, 1950. Sale to present owners by Iowa State University approved by FCC Dec. 15, 1993 (Television Digest, Vol. 31:51; 32:22, 40, 47, 51).

Represented (sales): Katz Continental Television.

Represented (legal): Latham & Watkins.

Represented (engineering): A. D. Ring, P.C.

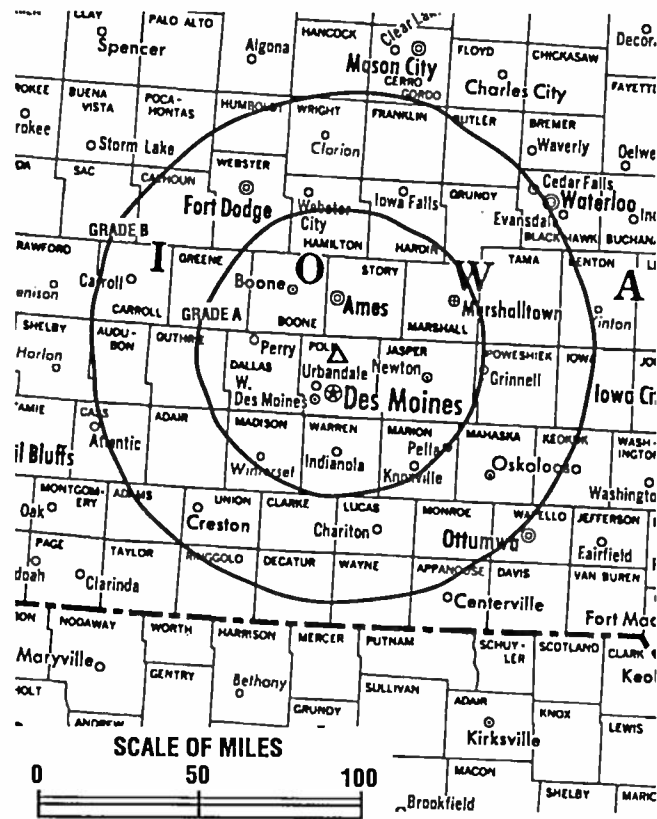
Personnel:

Raymond H. Cole, Executive Vice President & General Manager.
David Presler, General Sales Manager.

**THE
TED HEPBURN
COMPANY**

We were the broker
in the 1994 sale of
WOI-TV

Ted Hepburn, President Todd Hepburn, Vice-President
325 Garden Rd., Palm Beach, FL 33480 (407) 863-8995
P.O. Box 43263, Cincinnati, OH 45243 0263 (513) 271-5400



WOI-TV BMPCT-7324 Granted 12/20/71 © American Map Corp., No. 14244

Ray Johnson, National Sales Manager.

Palma Pope, Local Sales Manager.

John Love, Chief Engineer.

Lynn Manternach, News Director.

Steve Kurtenbach, Promotion Director.

Elaine Honold, Business Manager.

Randy Shelton, Director, Broadcast Operations.

Highest 30 Sec. Rate: \$850.

NETWORK BASE HOURLY RATE: \$1000.

City of License: Ames. DMA: Des Moines-Ames. Rank: 73.

Circulation ©1994 Nielsen. Coverage based on Nielsen study.

	Cable TV Households	Non-cable TV Households	Total TV Households
Station Totals	357,070	257,900	614,970
Average Weekly Circulation (1994)	183,295	144,787	342,681
Average Daily Circulation (1994)			182,408

Iowa—Dubuque

KDUB-TV

Ch. 40

Network Service: ABC.

Licensee: Dubuque TV Ltd. Partnership, 744 Main St., Dubuque, IA 52001.

Studio: 744 Main St., Dubuque, IA 52001.

Telephone: 319-556-4040. Fax: 319-557-7101.

Technical Facilities: Channel No. 40 (626-632 MHz). Authorized power: 537-kw visual, 53.7-kw aural. Antenna: 841-ft. above av. terrain, 837-ft. above ground, 1661-ft. above sea level.

Latitude	42°	31'	05"
Longitude	90°	37'	16"

Transmitter: 0.7-mi. N of Illinois state line, 0.75-mi. W of Hwy. 35, Grant County, WI.

Satellite Earth Stations: Calstar, 4.6-meter; Prodelin, 4.2-meter; AvanteK, Scientific-Atlanta receivers.

News Services: ABC, AP.

Ownership: Dubuque TV Ltd. Partnership.

Began Operation: June 1, 1970. Left air Oct. 3, 1974. Sale to Lloyd Hearing Aid Corp. approved by FCC June 29, 1976. Resumed operation Sept. 12, 1976. Sale to The Commercial Dispatch Publishing Co. approved by FCC Sept. 13, 1979. Sale to Dubuque TV Ltd. Partnership approved Feb. 8, 1985. FCC approved sale to Sage Bcstg. Corp. of Dubuque March 25, 1988 but sale was not consummated.

Represented (sales): Roslin Television Sales.

Personnel:

Thomas G. Bond, General Manager.
 Loras Sabers, National Sales Manager.
 Henry Marcotte, Operations Manager.
 Gary Haverland, Chief Engineer.
 Steve Farber, News Director.
 Ron Eichstaedt, Production Manager.



KDUB-TV BPCT-4978 Granted 2/11/77 © American Map Corp., No. 14244

Highest 30 Sec. Rate: \$135.

NETWORK BASE HOURLY RATE: \$75.

City of License: Dubuque. DMA: Cedar Rapids-Waterloo-Dubuque. Rank: 84.

Circulation ©1994 Nielsen. Coverage based on Nielsen study.

	Cable TV Households	Non-cable TV Households	Total TV Households
Station Totals	169,910	106,110	276,020
Average Weekly Circulation (1994)	35,642	7,989	44,513
Average Daily Circulation (1994)			22,448

Iowa—Mason City

KIMT

Ch. 3

Network Service: CBS.

Licensee: Spartan Radiocasting Inc., Box 1717, Spartanburg, SC 29304.

Studio: 2nd & Pennsylvania Ave., Mason City, IA 50401.

Telephone: 515-423-2540. Fax: 515-423-7960.

Technical Facilities: Channel No. 3 (60-66 MHz). Authorized power: 97.7-kw visual, 20-kw aural. Antenna: 1550-ft. above av. terrain, 1565-ft. above ground, 2801-ft. above sea level.

Latitude 43° 22' 25"
Longitude 92° 50' 00"

Transmitter: 3.5-mi. E of St. Ansgar, IA.

Satellite Earth Stations: Scientific-Atlanta, 7.5-meter; Scientific-Atlanta, 4.5-meter; Scientific-Atlanta, 3.9-meter; Scientific-Atlanta, 3.7-meter; DX Antenna, Harris, M/A-Com, Scientific-Atlanta receivers.

News Service: AP.

Ownership: Spartan Radiocasting Inc. (Group Owner).

Began Operation: May 15, 1954. Sale to Daily Telegraph Printing Co. by Lee Enterprises approved by FCC April 22, 1980 (Television Digest, Vol. 20:1). Sale to present owner approved by FCC June 12, 1984 (Vol. 24:15).

Represented (sales): Katz Continental Television.

Represented (legal): Covington & Burling.

Represented (engineering): A. D. Ring, P.C.

Personnel:

- John Shine, General Manager.
- Steve Martinson, General Sales Manager.
- Mike Larson, Local & Regional Sales Manager.
- Doug Merbach, News Director.
- Jerome Risting, Program Director.
- Kip Ireland, Promotion Manager.



KIMT BMPCT-7648 Granted 8/31/76 © American Map Corp., No. 14244

Dale Byre, Chief Engineer.
Karen Bird, Business Manager.

Highest 30 Sec. Rate: \$500.00.

NETWORK BASE HOURLY RATE: \$615.

City of License: Mason City. DMA: Rochester-Mason City-Austin. Rank: 146.

Circulation ©1994 Nielsen, Coverage based on Nielsen study.

	Cable TV Households	Non-cable TV Households	Total TV Households
Station Totals	357,450	245,790	603,240
Average Weekly Circulation (1994)	67,159	60,555	130,954
Average Daily Circulation (1994)			75,746

Iowa—Ottumwa, IA-Kirksville, MO

KTVO

Ch. 3

Network Service: ABC.

Licensee: Federal Bcstg. Co., 1533 N. Woodward Ave., Suite 240, Bloomfield Hills, MI 48304.

Studio: Highway 63 N, Kirksville, MO 63501.

Mailing Address: Box 949, Kirksville, MO 63501.

Telephones: 816-627-3333; 515-682-3333. Fax: 816-627-1885.

Technical Facilities: Channel No. 3 (60-66 MHz). Authorized power: 100-kw visual, 10-kw aural. Antenna: 1101-ft. above av. terrain, 1050-ft. above ground, 1963-ft. above sea level.

Latitude 40° 31' 47"
Longitude 92° 26' 29"

Transmitter: 4.5-mi. E of Lancaster on Hwy. 136.

News Service: AP.

Ownership: Federal Broadcasting Co. (Group Owner).

Began Operation: November 21, 1955. Sale to Gillett Group Inc. by Post Corp. approved by FCC June 19, 1984. Sale to Post by James J. Conroy & Raymond E. Russell approved Jan. 6, 1964 by FCC (Television Digest, Vol. 4:2). Sale to present owner by Gillett Group Inc. approved by FCC July 17, 1987 (Vol. 27:20).

Represented (sales): Katz Continental Television; Canadian Communications Co.

Represented (legal): Hogan & Hartson.

Represented (engineering): Cohen, Dippell & Everist, P.C.

Personnel:

- Kim J. Wilcox, Vice President & General Manager.
- Merle Snyder, General Sales Manager.
- Chris Hunt, Operations Manager & News Director.
- John Wise, Chief Engineer.
- Jennifer Leitman, Marketing Director.
- Kay Sandner, Business Manager.



KTVO BPCT-890607KJ Granted 4/11/91 © American Map Corp., No. 14244

Highest 30 Sec. Rate: \$750.

NETWORK BASE HOURLY RATE: \$667.

City of License: Kirksville, MO. DMA: Ottumwa-Kirksville. Rank: 199.

Circulation ©1994 Nielsen. Coverage based on Nielsen study.

	Cable TV Households	Non-cable TV Households	Total TV Households
Station Totals	238,470	174,630	413,100
Average Weekly Circulation (1994)	57,673	34,811	99,844
Average Daily Circulation (1994)			55,851

Iowa—Ottumwa

KYOU-TV

Ch. 15

Network Service: Fox.

Licensee: Public Interest Broadcast Group Inc., 820 W. 2nd St., Ottumwa, IA 52501.

Studio: 820 W. 2nd St., Ottumwa, IA 52501.

Telephone: 515-684-5415. Fax: 515-682-5173.

Technical Facilities: Channel No. 15 (476-482 MHz). Authorized power: 2213-kw max. visual, 221.3-kw max. aural. Antenna: 1190-ft. above av. terrain, 1161-ft. above ground, 1911-ft. above sea level.

Latitude 41° 11' 42"
Longitude 91° 57' 15"

Transmitter: 1.3-mi. NNE of State Hwys. 1 & 78 in Richland Twp.

Satellite Earth Stations: KLM, 4.8-meter C-band; KLM, 3.9-meter C-band; AFC Ku-band; ADM Ku & C-band; General Instrument, KLM, M/A-Com receivers.

Ownership: Public Interest Broadcast Group Inc.

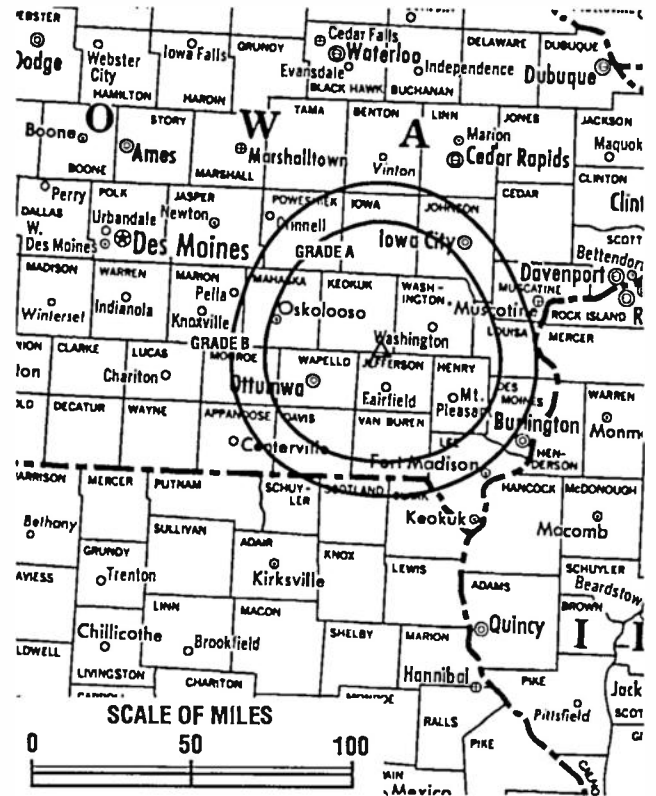
Began Operation: June 2, 1986. Left air 1986; resumed operation June 29, 1987.

Personnel:

Dirk Engstrom, President & General Manager.
Sheri Locke-Ward, General Sales Manager.
Nancy Rutledge, Business Manager.
Phil Benjamin, Chief Engineer.
Jim Cagwin, Production Manager.
Dawn DeFratus, Promotion Director.

Rates: On request.

City of License: Ottumwa. DMA: Ottumwa-Kirksville. Rank: 199.



KYOU-TV BPCT-910628KH Granted 1/31/92 © American Map Corp., No. 14244

Circulation ©1994 Nielsen. Coverage based on Nielsen study.

	Cable TV Households	Non-cable TV Households	Total TV Households
Station Totals	167,280	119,920	287,200
Average Weekly Circulation (1994)	21,024	15,768	38,576
Average Daily Circulation (1994)			15,816

Iowa—Sioux City

KCAU-TV

Ch. 9

(Operates satellite KCAN, Albion, NE)

Network Service: ABC.

Licensee: Citadel Communications Co. Ltd., 7th & Douglas Sts., Sioux City, IA 51101.

Studio: 7th & Douglas Sts., Sioux City, IA 51101.

Telephone: 712-277-2345. Fax: 712-277-3733.

Technical Facilities: Channel No. 9 (186-192 MHz). Authorized power: 310-kw visual, 48-kw aural. Antenna: 2020-ft. above av. terrain, 2000-ft. above ground, 3368-ft. above sea level.

Latitude 42° 35' 12.39"
Longitude 96° 13' 56.98"

Transmitter: 4-mi. E, 0.75-mi. N of James, IA.

Satellite Earth Stations: Andrew, 7.3-meter; Andrew, 4.5-meter; Avantek receivers.

News Service: AP.

Ownership: Citadel Communications Co. Ltd. (Group Owner).

Began Operation: March 29, 1953. Sale to Wesray Corp. by Forward Communications Corp. approved by FCC August 16, 1984. Previous sale to Forward by People's Bcstg. Corp. approved Oct. 27, 1965 by FCC (Television Digest, Vol. 5:30). Sale to People's by Cowles Bcstg. Co. approved Nov. 27, 1957 (Vol. 13:41, 44, 49). Sale to Citadel Communications approved Oct. 1, 1985 (Vol. 25:30).

Represented (sales): Katz Continental Television.

Represented (legal): Latham & Watkins.

Personnel:

Philip J. Lombardo, President.
Ray Cole, Executive Vice President.
Kim Cleaver, Station Manager.
Jim Rupert, National Sales Manager.
Greg Lund, News Director.
Laura Sauser, Business Manager.



KCAU-TV BPCT-3128 Granted 1/19/65

© American Map Corp., No. 14244

Dan Ackerman, Chief Engineer.
Randy Chapman, Promotion Manager.

Highest 30 Sec. Rate: \$700.

NETWORK BASE HOURLY RATE: \$1154.

City of License: Sioux City. DMA: Sioux City. Rank: 143.

Circulation © 1994 Nielsen. Coverage based on Nielsen study.

	Cable TV Households	Non-cable TV Households	Total TV Households
Station Totals	413,940	270,060	684,000
Average Weekly Circulation (1994)	94,225	67,231	166,193
Average Daily Circulation (1994)			96,690

Iowa—Sioux City

KMEG

Ch. 14

Network Service: CBS.

Licensee: Maine Radio & Television Co., One Congress Square, Portland, ME 04101.

Studio: 700 Floyd Blvd., Sioux City, IA 51102.

Mailing Address: Box 657, Sioux City, IA 51102.

Telephone: 712-277-3554. Fax: 712-277-4732.

Technical Facilities: Channel No. 14 (470-476 MHz). Authorized power: 1000-kw max. & 380-kw horizontal visual, 200-kw max. & 75.9-kw horizontal aural. Antenna: 1152-ft. above av. terrain, 1000-ft. above ground, 2420-ft. above sea level.

Latitude 42° 30' 53"
Longitude 96° 18' 14"

Transmitter: Rural Rte. 2, 1-mi. E of city limits.

Satellite Earth Stations: Scientific-Atlanta, 7-meter; Comtech, 5-meter; Prodelin, 4.5-meter; Microwave Assoc., Pinzone, Scientific-Atlanta receivers.

Ownership: Maine Broadcasting System (Group Owner).

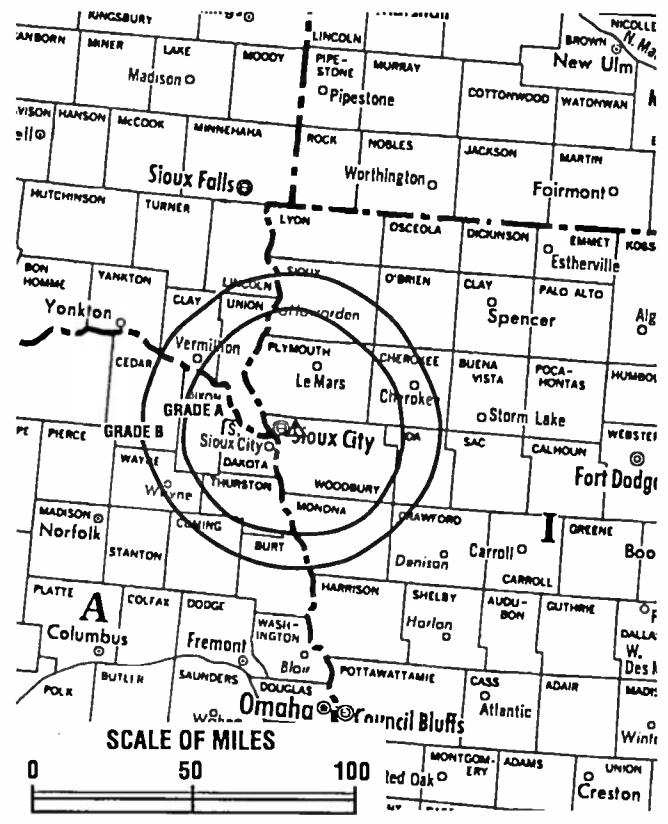
Began Operation: September 5, 1967. Sale to present owner by Gillett Communications Group approved by FCC Sept. 23, 1986. Sale to Gillett by Fetzer Communications approved by FCC Oct. 29, 1985. Sale to Fetzer by Medallion Bcstrs. (Robert B. Donovan, Edgar F. Pechacek, et al.) approved by FCC Aug. 13, 1969 (Television Digest, Vol. 9:33).

Represented (sales): Blair Television.

Represented (legal): Wilkinson, Barker, Knauer & Quinn.

Personnel:

- Bruce Lewis, General Manager.
- Dick Herr, Chief Engineer.
- Fritz Miller, Promotion Manager.
- Greg Funk, Business Manager.
- Dianne Ehrhardt, Community Service Director.



KMEG BPCT-3871 Granted 2/13/67 © American Map Corp., No. 14244

Highest 30 Sec. Rate: \$220.

NETWORK BASE HOURLY RATE: \$200.

City of License: Sioux City. DMA: Sioux City. Rank: 143.

Circulation ©1994 Nielsen. Coverage based on Nielsen study.

	Cable TV Households	Non-cable TV Households	Total TV Households
Station Totals	132,240	96,070	228,310
Average Weekly Circulation (1994)	60,787	39,490	103,136
Average Daily Circulation (1994)			54,126

Iowa—Sioux City

KTIV

Ch. 4

Network Service: NBC.

Licensee: The New Jersey Herald Inc., 3135 Floyd Blvd., Sioux City, IA 51105.

Studio: 3135 Floyd Blvd., Sioux City, IA 51105.

Telephone: 712-239-4100. Fax: 712-239-2621.

Technical Facilities: Channel No. 4 (66-72 MHz). Authorized power: 100-kw visual, 20-kw aural. Antenna: 1915-ft. above av. terrain, 2000-ft. above ground, 3368-ft. above sea level.

Latitude 42° 35' 12.39"
Longitude 96° 13' 56.98"

Transmitter: 4-mi. E, 0.75-mi. N of James, IA.

Multichannel TV Sound: Stereo only.

Satellite Earth Stations: ADM, 6.2-meter C-band; AFC, 3-meter Ku-band; Avcom, Harris, M/A-Com receivers.

News Services: CNN, NBC.

Ownership: Quincy Broadcasting Co. (Group Owner).

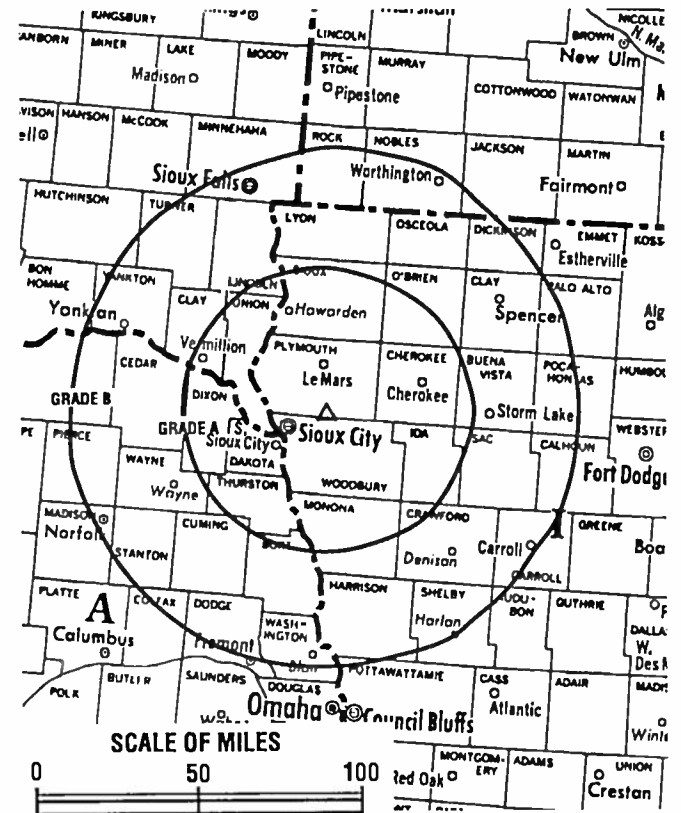
Began Operation: October 9, 1954. Sale to Quincy Newspapers Inc. by American Family Corp. approved by FCC Nov. 17, 1989 (Television Digest, Vol. 29:35). Merger of Black Hawk Bcstg. with American Family Corp. approved by FCC Sept. 17, 1980. Sale by Perkins Bros. Co. approved March 28, 1974. Sale of 50%, giving Perkins Bros. 100% control, approved May 26, 1965 (Vol. 5:24).

Represented (sales): Petry Television Inc.

Represented (legal): Wilkinson, Barker, Knauer & Quinn.

Personnel:

William F. Turner, Vice President & General Manager.
Adrian Wisner, Local Sales Manager.
Dave Madsen, Program Director.
Scot Krayenhagen, Chief Engineer.
Dave Nixon, News Director.



KTIV BPCT-3127 Granted 1/19/65

© American Map Corp., No. 14244

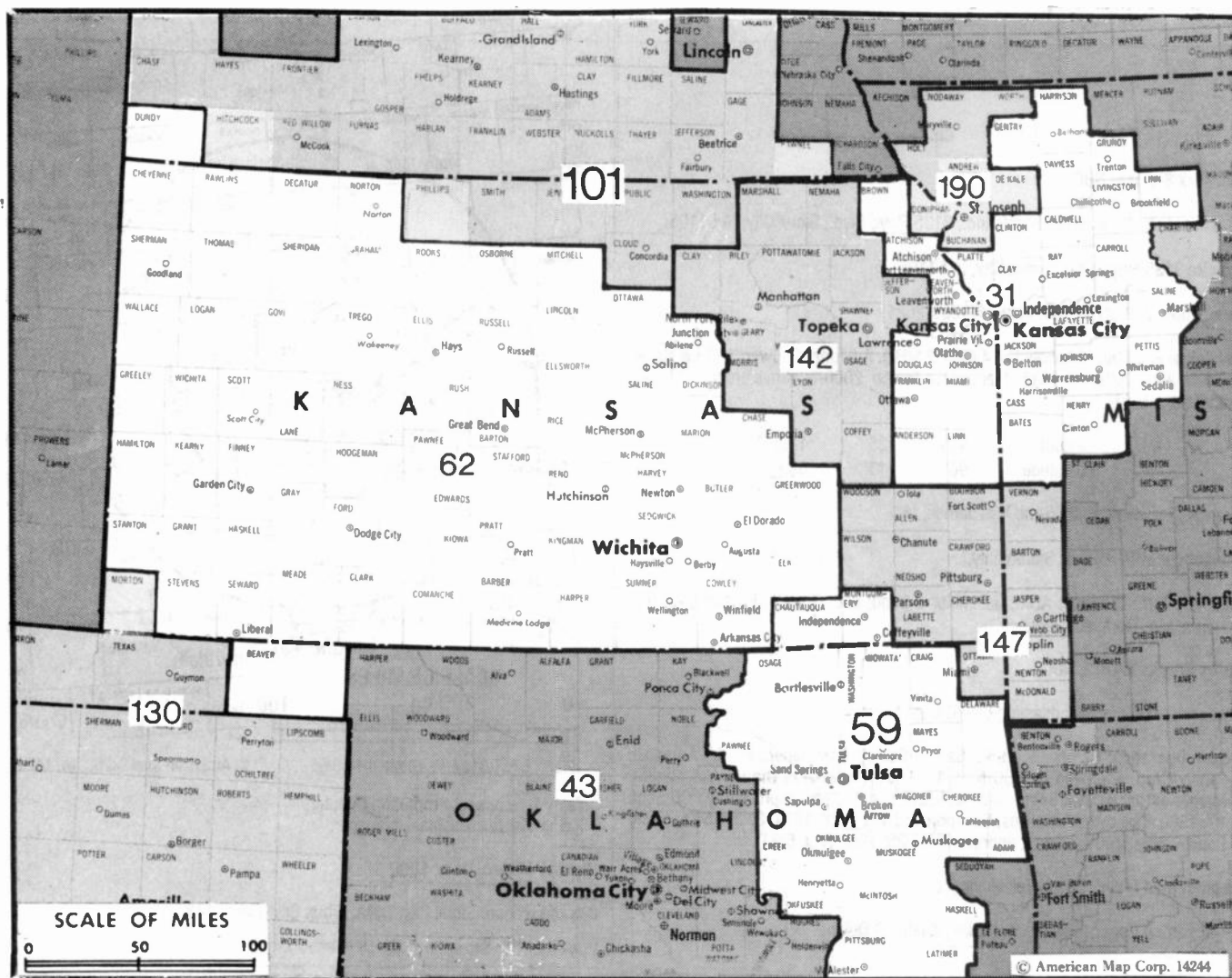
Jerry L. Johnson, Promotion Director.
Kathy Clayton, Business Manager.

Highest 30 Sec. Rate: \$600.

City of License: Sioux City. DMA: Sioux City. Rank: 143.

Circulation ©1994 Nielsen. Coverage based on Nielsen study.

	Cable TV Households	Non-cable TV Households	Total TV Households
Station Totals	324,710	196,370	521,080
Average Weekly Circulation (1994)	98,352	65,465	168,307
Average Daily Circulation (1994)			110,893



MARKET	NIELSEN DMA TV HOUSEHOLDS	RANK	MARKET AREA COMMERCIAL STATIONS
Kansas City, MO	780,940	31	KCTV (5), KMBC-TV (9), KMCI (38), KSHB-TV (41), KSMO-TV (62), KYFC (50), WDAF-TV (4)
Oklahoma City, OK	578,100	43	KFOR-TV (4), KOCB (34), KOCO-TV (5), KOKH-TV (25), KSBI (52), KTBO-TV (14), KWTV (9)
Tulsa, OK	462,800	59	KDOR (17), KJRH (2), KOKI-TV (23), KOTV (6), KTFO (41), KTUL (8), KWHB (47)
Wichita-Hutchinson, KS	426,470	62	KAAS-TV (18), KAKE-TV (10), KBSD-TV (6), KBSH-TV (7), KBSL-TV (10), KLBY (4), KSAS-TV (24), KSNC (2), KSNG (11), KSNK (8), KSNW (3), KUPK-TV (13), KWCH-TV (12)
Lincoln & Hastings-Keamey, NE	248,460	101	KCAN (8), KGIN (11), KHAS-TV (5), KHGI-TV (13), KOLN (10), KSNB-TV (4), KWNB-TV (6)
Amarillo, TX	170,300	130	KAMR-TV (4), KCIT (14), KFDA-TV (10), KVII-TV (12), KVII-TV (7)
Topeka, KS	152,340	142	KSNT (27), KTKA-TV (49), WIBW-TV (13)
Joplin, MO-Pittsburg, KS	140,100	147	KKFT (20), KOAM-TV (7), KODE-TV (12), KSNF (16)
St. Joseph, MO	54,390	190	KQTV (2), KTAJ (16)

State Cross Reference List
Communities that receive programs of stations that are located elsewhere.

KWCH-TV, Hutchinson	See Wichita, KS
KSNK, Oberlin	See McCook, NE
KODE-TV, Pittsburg	See Joplin, MO
KSNF, Pittsburg	See Joplin, MO

Kansas Station Totals as of November 1, 1994

	VHF	UHF	TOTAL
Commercial Television Stations	12	6	18
Educational Television Stations	4	0	4
	16	6	22

Kansas—Colby

KLBY

Ch. 4

(Satellite of KAKE-TV, Wichita, KS)

Network Service: ABC.

Licensee: Chronicle Bcstg. Co., 1001 Van Ness Ave., San Francisco, CA 94109.

Studio: 900 S. Range, Colby, KS 67701.

Telephone: 913-462-8644. Fax: 913-462-3522.

Technical Facilities: Channel No. 4 (66-72 MHz). Authorized power: 100-kw visual, 10-kw aural. Antenna: 748-ft. above av. terrain, 770-ft. above ground, 4190-ft. above sea level.

Latitude 39° 15' 25"
Longitude 101° 21' 10"

Transmitter: 7.2-mi. SSE of Brewster.

Satellite Earth Station: AFC, 3.7-meter Ku-band; M/A-Corn receivers.

News Service: AP.

Ownership: Chronicle Broadcasting Co. (Group Owner).

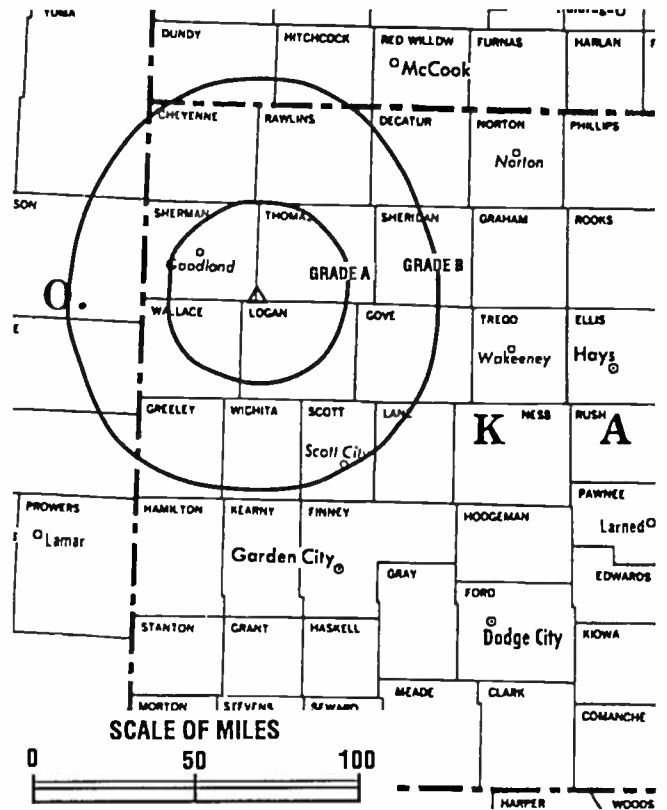
Began Operation: September 4, 1984. Sale to Smoky Hills Public Television Corp. approved by FCC March 5, 1986, but not consummated. Sale to present owner by Sheraton Colby Convention Inc. approved by FCC Oct. 10, 1986. Station returned to air Feb. 11, 1987.

Represented (sales): Petry Television Inc.

Represented (legal): Covington & Burling.

Represented (engineering): A. D. Ring, P.C.

Personnel:
Deb Schwanke, Station Manager.
Bernard Schmid, Chief Engineer.



KLBY BPCT-821008KO Granted 2/9/83 © American Map Corp., No. 14244

Highest 30 Sec. Rate: \$200.

City of License: Colby. DMA: Wichita-Hutchinson. Rank: 62.

Circulation ©1994 Nielsen. Coverage based on Nielsen study.

	Cable TV Households	Non-cable TV Households	Total TV Households
Station Totals	15,600	10,230	25,830
Average Weekly Circulation (1994)	1,966	808	11,936
Average Daily Circulation (1994)			5,706

Kansas—Ensign

KBSD-TV

Ch. 6

(Operates in affiliation with KWCH-TV, Hutchinson-Wichita, KS)

Network Service: CBS.

Licensee: KBS License Ltd. Partnership, 211 Townsend, Birmingham, MI 48009.

Studio: Airport Terminal, Dodge City, KS 67801.

Mailing Address: Box 157, Dodge City, KS 67801.

Telephone: 316-227-3121. Fax: 316-225-1675.

Technical Facilities: Channel No. 6 (82-88 MHz). Authorized power: 100-kw visual, 10-kw aural. Antenna: 717-ft. above av. terrain, 683-ft. above ground, 3473-ft. above sea level.

Latitude 37° 38' 26"
Longitude 100° 20' 33"

Transmitter: State Hwy. 23, 20-mi. SW of Dodge City.

Multichannel TV Sound: Stereo only.

Satellite Earth Stations: Scientific-Atlanta, 4.6-meter C-band; AFC, 3.66-meter Ku-band; M/A-Com, Scientific-Atlanta receivers.

News Service: AP.

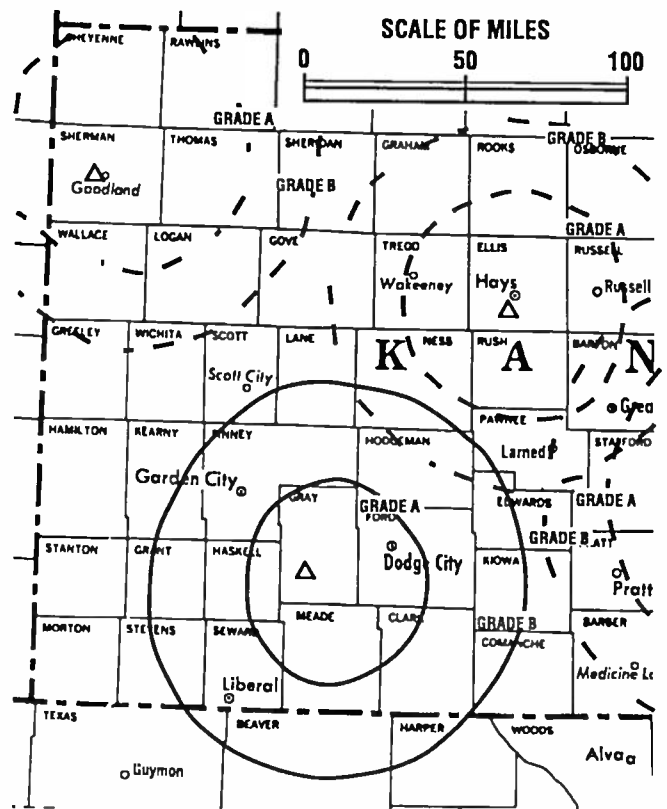
Ownership: Smith Broadcasting Group Inc. (Group Owner).

Began Operation: July 24, 1957. Acquisition of positive control by Leigh Warner approved by FCC Dec. 16, 1969. Transfer of control to Kansas Bcstg. System approved by FCC May 19, 1988. Sale to Smith Broadcasting Group Inc. approved Oct. 12, 1988. Sale to Spartan Radiocasting Co. pends.

Represented (sales): TeleRep Inc.

Represented (legal): Hogan & Hartson.

Personnel:
Gayle Kiger, Station Manager.



KBSD-TV BPCT-3474 Granted 1/29/65 © American Map Corp., No. 14244

Highest 30 Sec. Rate: \$200.

NETWORK BASE HOURLY RATE: \$178.

City of License: Ensign. DMA: Wichita-Hutchinson. Rank: 62.

Circulation ©1994 Nielsen. Coverage based on Nielsen study.

	Cable TV Households	Non-cable TV Households	Total TV Households
Station Totals	62,720	23,210	85,930
Average Weekly Circulation (1994)	16,962	6,299	37,122
Average Daily Circulation (1994)			22,472

Kansas—Fort Scott

KKFT

Ch. 20

Network Service: None, Independent.

Licensee: Family Bcstg. Co. Inc., 1404 5th Ave. SE, Altoona, IA 50009.

Studio: 1625 Scott St., Fort Scott, KS 66701.

Telephone: 515-967-6228.

Technical Facilities: Channel No. 20 (506-512 MHz). Authorized power: 5000-kw max. visual, 500-kw max. aural. Antenna: 765-ft. above av. terrain, 765-ft. above ground, 1685-ft. above sea level.

Latitude	37°	26'	36"
Longitude	94°	39'	31"

Requests modification of CP for change to 13-kw max. visual, 198-ft. above av. terrain, 148-ft. above ground, 1047-ft. above sea level, lat. 37° 49' 10", long. 98° 24' 40", transmitter to 1625 Scott St. BMPCT-921015KE.

Transmitter: Approx. 3-mi. NE of Pittsburg.

Multichannel TV Sound: Planned.

Ownership: Family Broadcasting Co. Inc.

Began Operation: October 16, 1992. Sale to Interstate Television Group pends.

Personnel:

Jerry Montgomery, General Manager.
 Donna Montgomery, Program Director & Business Manager.
 Les White, Chief Engineer.



KKFT BPCT-8703312K Granted 3/1/88 © American Map Corp., No. 14244

Rates: On request.

Nielsen Data: Not available.

City of License: Fort Scott. DMA: Joplin-Pittsburg. Rank: 147.

Kansas—Garden City

KSNG

Ch. 11

(Satellite of KSNW, Wichita, KS)

Network Service: NBC.

Licensee: Wichita License Subsidiary Corp., 833 N. Main St., Wichita, KS 67203.

Studio: 204 Fulton, Garden City, KS 67846.

Telephone: 316-276-2311. Fax: 316-275-0576.

Technical Facilities: Channel No. 11 (198-204 MHz). Authorized power: 200-kw visual, 24.5-kw aural. Antenna: 800-ft. above av. terrain, 834-ft. above ground, 3711-ft. above sea level.

Latitude 37° 46' 40"
 Longitude 100° 52' 08"

Transmitter: U.S. Hwy. 83, 12.6-mi. S of Garden City.

Satellite Earth Station: RCA Americom, 3.6-meter Ku-band; M/A-Com receivers.

News Services: AP, CNN, Conus, KSN.

Ownership: SJL Broadcast Management Corp. (Group Owner).

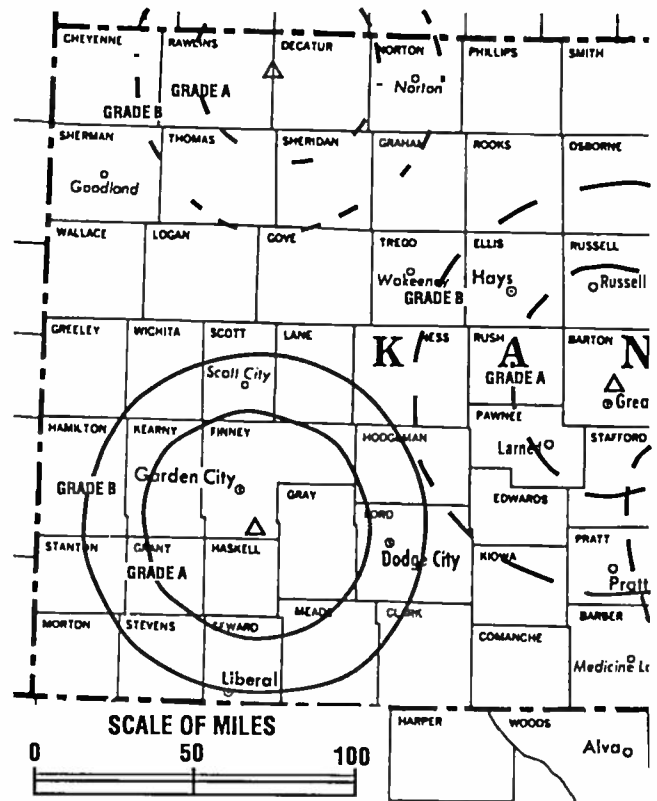
Began Operation: November 5, 1958. For sale to present owners, see KSNW, Wichita, KS.

Represented (sales): Katz Television.

Represented (legal): Latham & Watkins.

Personnel:
 Sharolyn Mayfield, Station Manager.
 Jim Bowers, Chief Engineer.

Rates: On request.



KSNG BPCT-3371 Granted 8/20/64 © American Map Corp., No. 14244

City of License: Garden City. DMA: Wichita-Hutchinson. Rank: 62.

Circulation ©1994 Nielsen. Coverage based on Nielsen study.

	Cable TV Households	Non-cable TV Households	Total TV Households
Station Totals	82,860	34,250	117,110
Average Weekly Circulation (1994)	18,899	6,591	41,147
Average Daily Circulation (1994)			24,979

Kansas—Garden City

KUPK-TV

Ch. 13

(Satellite of KAKE-TV, Wichita, KS)

Network Service: ABC.

Licensee: Chronicle Bcstg. Co., 1500 N. West St., Wichita, KS 67203.

Studio: See KAKE-TV, Wichita.

Telephone: 316-275-1560. Fax: 316-275-1572.

Technical Facilities: Channel No. 13 (210-216 MHz). Authorized power: 224-kw visual, 44.7-kw aural. Antenna: 870-ft. above av. terrain, 847-ft. above ground, 3687-ft. above sea level.

Latitude 37° 39' 01"
Longitude 100° 40' 06"

Transmitter: 8-mi. NW of Copeland, KS.

Satellite Earth Stations: AFC, 3.7-meter Ku-band; Luxor, 3.65-meter C-band; Luxor, M/A-Com receivers.

News Service: AP.

Ownership: Chronicle Broadcasting Co. (Group Owner).

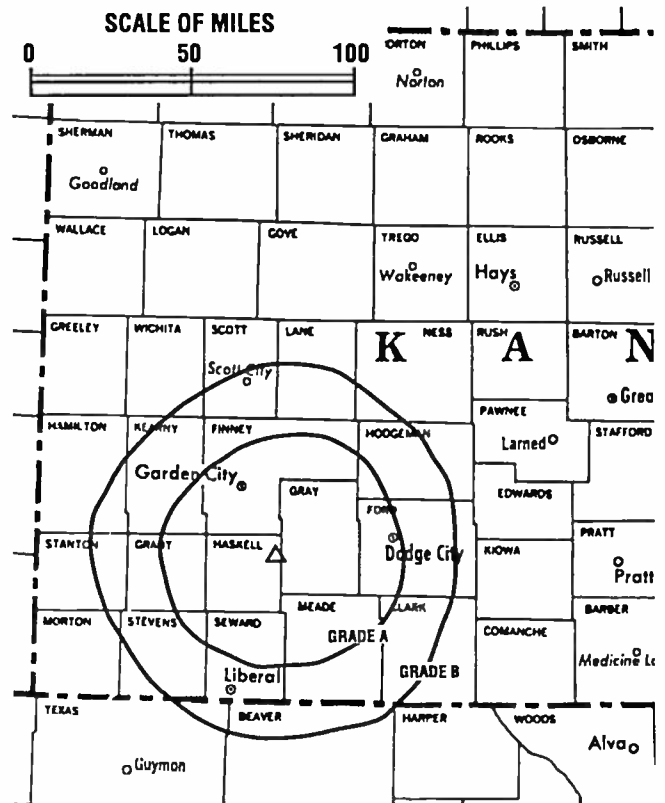
Began Operation: October 28, 1964.

Represented (sales): Petry Television Inc.

Represented (legal): Covington & Burling.

Represented (engineering): A. D. Ring, P.C.

Personnel:
Bryce Baker, Sales Manager.
Paul Hinderliter, Chief Engineer.



KUPK-TV BMPCT-831216KF Granted 1/11/84 © American Map Corp., No. 14244

Highest 30 Sec. Rate: \$200.

City of License: Garden City. DMA: Wichita-Hutchinson. Rank: 62.

Circulation ©1994 Nielsen. Coverage based on Nielsen study.

	Cable TV Households	Non-cable TV Households	Total TV Households
Station Totals	199,540	103,100	302,640
Average Weekly Circulation (1994)	19,053	11,352	44,850
Average Daily Circulation (1994)			21,315

Kansas—Goodland

KBSL-TV

Ch. 10

(Satellite of KBSH-TV, Hays, KS)

Network Service: CBS.

Licensee: KBS License Ltd. Partnership, 211 Townsend, Birmingham, MI 48009.

Studio: See KBSH-TV, Hays.

Mailing Address: Box 569, Goodland, KS 67735.

Telephone: 913-899-2321. Fax: 913-899-3131.

Technical Facilities: Channel No. 10 (192-198 MHz). Authorized power: 316-kw visual, 56.2-kw aural. Antenna: 980-ft. above av. terrain, 976-ft. above ground, 4526-ft. above sea level.

Latitude 39° 28' 09"
 Longitude 101° 33' 20"

Transmitter: 9-mi. N of Edson.

Ownership: Smith Broadcasting Group Inc. (Group Owner).

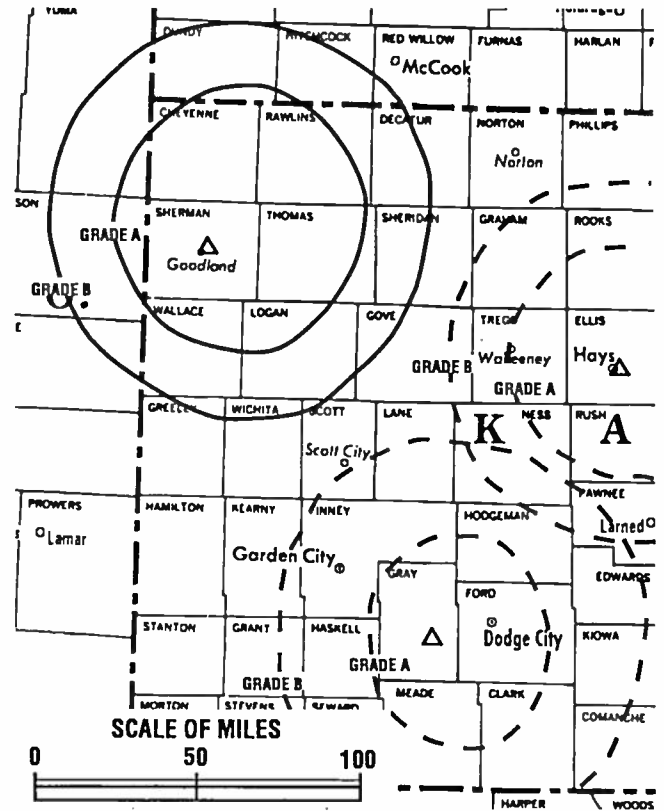
Began Operation: April 26, 1959. Test programming Sept. 11, 1958; full operation April 26, 1959. Leslie E. Whittemore group acquired station from James E. Blair (Television Digest, Vol. 15:16, 27). Max Jones took over station from Whittemore and associates following bankruptcy (Vol. 16:24). Transfer to Standard Electronics Corp. from Max Jones, trustee in bankruptcy, approved by FCC Nov. 2, 1960 (Vol. 16:39, 45). Sale to KAYS Inc. approved by FCC Aug. 1, 1962. Sale to Smith Broadcasting Group Inc. approved by FCC Oct. 12, 1988. Sale to Spartan Radio-casting Co. pending.

Represented (sales): TeleRep Inc.

Represented (legal): Hogan & Hartson.

Personnel:

Wayne E. Roberts, Station Manager.
 Dave Lamb, News Director.



KBSL-TV BPCT-5222 Granted 9/1/78 © American Map Corp., No. 14244

Rates: On request.

NETWORK BASE HOURLY RATE: \$131.

City of License: Goodland. DMA: Wichita-Hutchinson. Rank: 62.

Circulation ©1994 Nielsen. Coverage based on Nielsen study.

	Cable TV Households	Non-cable TV Households	Total TV Households
Station Totals	139,570	71,750	211,320
Average Weekly Circulation (1994)	3,778	1,499	17,990
Average Daily Circulation (1994)			10,445

Kansas—Great Bend

KSNC

Ch. 2

(Satellite of KSNW, Wichita, KS)

Network Service: NBC.

Licensee: Wichita License Subsidiary Corp., 905 N. Main, Wichita, KS 67203.

Studio: See KSNW, Wichita.

Telephone: 316-793-7868.

Technical Facilities: Channel No. 2 (54-60 MHz). Authorized power: 100-kw visual, 17.8-kw aural. Antenna: 970-ft. above av. terrain, 1006-ft. above ground, 2875-ft. above sea level.

Latitude 38° 25' 54"
Longitude 98° 46' 24"

Transmitter: U.S. Hwy. 281, 4-mi. N of city limits.

Satellite Earth Station: RCA Americom, 3.6-meter Ku-band.

News Services: AP, CNN, Conus, KSN.

Ownership: SJL Broadcast Management Corp. (Group Owner).

Began Operation: November 28, 1954. Sale (with satellites KSNB, Garden City, KS and KSNK, McCook, NE) by Central Kansas Television Co. Inc. approved by FCC June 13, 1962 (Television Digest, Vol. 2:25). For sale to present owners, see KSNW, Wichita, KS.

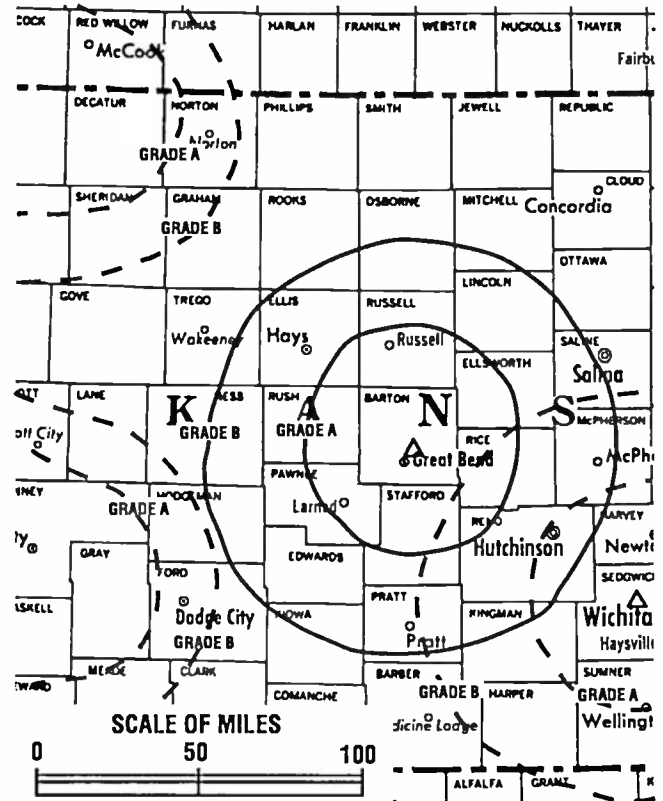
Represented (sales): Katz Television.

Represented (legal): Latham & Watkins.

Represented (engineering): A. D. Ring, P.C.

Personnel:
Mark Nichols, Station Manager.
James Bowers, Chief Engineer.
Tim McQuade, News Director.

Rates: On request.



KSNC BPCT-1838 Granted 3/3/54 © American Map Corp., No. 14244

City of License: Great Bend. DMA: Wichita-Hutchinson. Rank: 62.

Circulation ©1994 Nielsen. Coverage based on Nielsen study.

	Cable TV Households	Non-cable TV Households	Total TV Households
Station Totals	218,970	93,300	312,270
Average Weekly Circulation (1994)	22,362	10,726	42,182
Average Daily Circulation (1994)			24,546

**There is no more visible place for your
advertising message than the pages of
the
Television & Cable Factbook**

Kansas—Hays

KBSH-TV

Ch. 7

(Operates satellite KBSL-TV, Goodland, KS)

Network Service: CBS.

Licensee: KBS License Ltd. Partnership, 211 Townsend, Birmingham, MI 48009.

Studio: 2300 Hall St., Hays, KS 67601.

Mailing Address: Box 817, Hays, KS 67601.

Telephone: 913-625-5277. Fax: 913-625-1161.

Technical Facilities: Channel No. 7 (174-180 MHz). Authorized power: 316-kw visual, 32.4-kw aural. Antenna: 710-ft. above av. terrain, 821-ft. above ground, 2840-ft. above sea level.

Latitude 38° 53' 05"
Longitude 99° 20' 15"

Transmitter: 2300 Hall St.

Satellite Earth Stations: ADM, 4.8-meter C-band; AFC, 3.6-meter Ku-band; M/A-Com, Standard Communications receivers.

News Service: UPI.

Ownership: Smith Broadcasting Group Inc. (Group Owner).

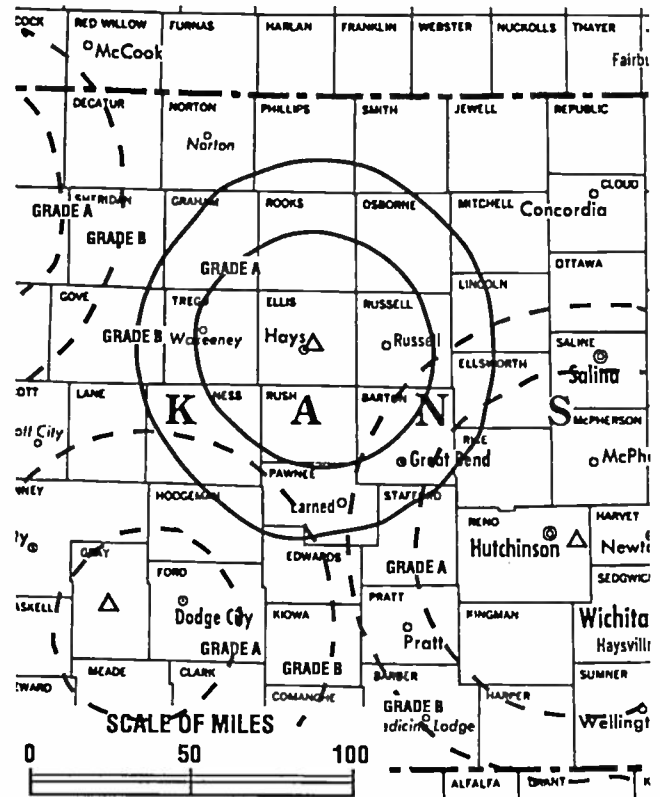
Began Operation: September 2, 1958. Sale by Kansas Bcstg. System to Smith Broadcasting Group Inc. approved by FCC Oct. 12, 1988. Sale to Spartan Broadcasting Co. pending.

Represented (sales): TeleRep Inc.

Represented (legal): Hogan & Hartson.

Personnel:

Wayne E. Roberts, Station Manager.
Dennis Massler, Director of Engineering.
Patrick Manning, News Director.



KBSH-TV BPCT-4033 Granted 10/16/67 © American Map Corp., No. 14244

Rates: On request.

City of License: Hays. DMA: Wichita-Hutchinson. Rank: 62.

Circulation ©1994 Nielsen. Coverage based on Nielsen study.

	Cable TV Households	Non-cable TV Households	Total TV Households
Station Totals	44,010	20,510	64,520
Average Weekly Circulation (1994)	19,060	5,854	31,520
Average Daily Circulation (1994)			20,853

Kansas—Lawrence

KMCI

Ch. 38

Network Service: None, Independent.

Licensee: Miller Bcstg. Inc., Box 66, Baldwin City, KS 66006.

Studio: U.S. 56 at First St., Baldwin City, KS 66006.

Telephone: 913-594-3086. Fax: 913-594-3080.

Technical Facilities: Channel No. 38 (614-620 MHz). Authorized power: 4743.8-kw max. visual. Antenna: 1083-ft. above av. terrain, 1004-ft. above ground, 2018-ft. above sea level.

Latitude	38°	53'	46"
Longitude	95°	10'	29"

Transmitter: 5.77-mi. SE of Lawrence.

Satellite Earth Station: Comtech, 5-meter C-band.

Ownership: Miller Broadcasting Inc.

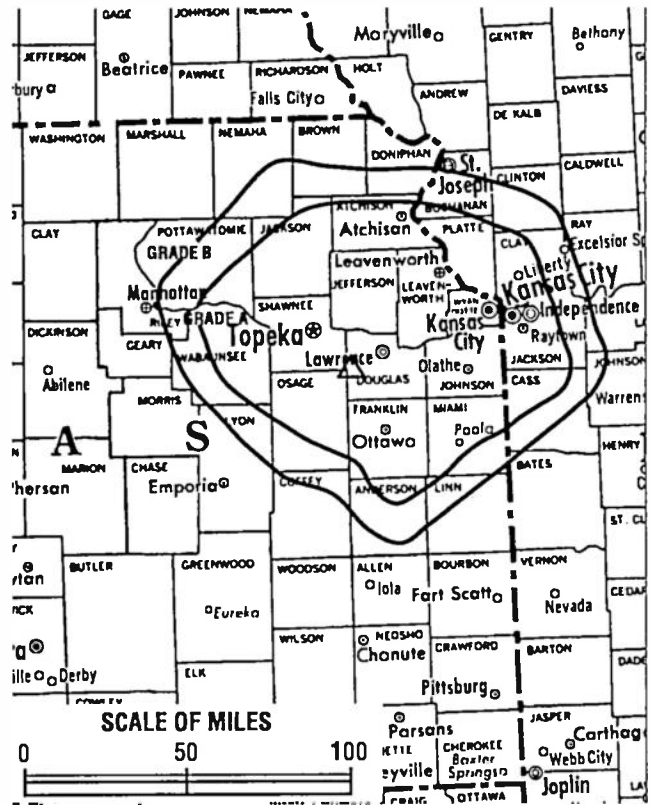
Began Operation: February 1, 1988.

Personnel:
 Monte Miller, President & General Manager.
 Doris Miller, Station Manager.
 Christopher Miller, General Sales Manager.
 Gary Krohe, Chief Engineer.
 Quinn Miller, Production Manager.

Rates: On request.

City of License: Lawrence. DMA: Kansas City. Rank: 31.

Circulation ©1994 Nielsen. Coverage based on Nielsen study.



KMCI BMPCT-891228KF Granted 3/23/90 © American Map Corp., No. 14244

	Cable TV Households	Non-cable TV Households	Total TV Households
Station Totals	360,650	193,960	554,610
Average Weekly Circulation (1994)	991	854	2,267
Average Daily Circulation (1994)			914

Kansas—Pittsburg-Joplin, Missouri

KOAM-TV

Ch. 7

Network Service: CBS.

Licensee: Scarecrow Inc., 270 Park Ave., New York, NY 10017-2070.

Studio: Intersection of U.S. 69 & Lawton.

Mailing Address: Box 659, Pittsburg, KS 66762.

Telephone: 417-624-0233. Fax: 417-624-3115.

Technical Facilities: Channel No. 7 (174-180 MHz). Authorized power: 316-kw visual, 63.1-kw aural. Antenna: 1092-ft. above av. terrain, 1156-ft. above ground, 2046-ft. above sea level.

Latitude 37° 13' 15"
Longitude 94° 42' 25"

Transmitter: Intersection of U.S. 69 & Lawton Rd., 11-mi. S of Pittsburg, KS.

Multichannel TV Sound: Stereo only.

Satellite Earth Stations: Scientific-Atlanta, 7-meter C-band; RCA Americom, 4.6-meter KU-band; Scientific-Atlanta, 4-meter C-band; M/A-Com, Scientific-Atlanta receivers.

News Service: AP.

Ownership: Saga Communications.

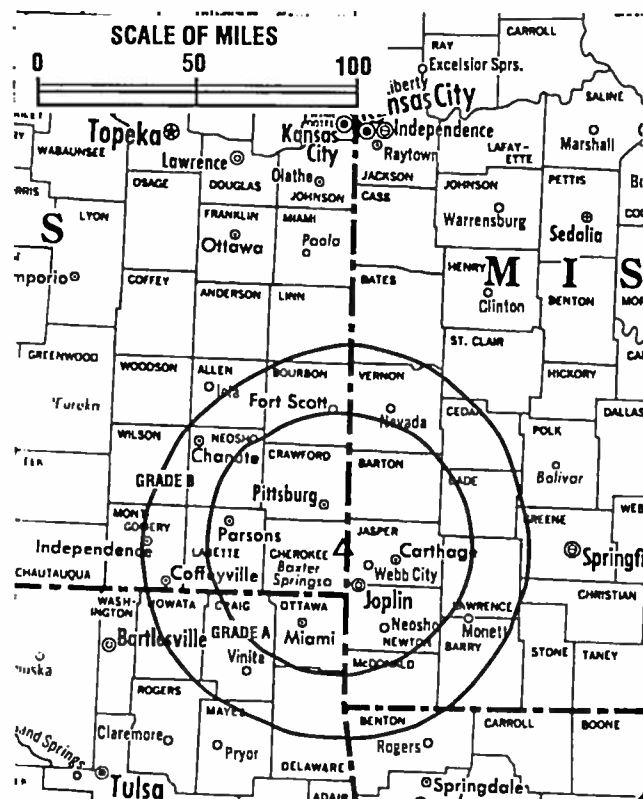
Began Operation: December 5, 1953. Sale to Draper Communications by Mid-Continent Telecastings Inc. approved by FCC Sept. 27, 1984 (Television Digest, Vol. 24:34). FCC approved sale to KOAM TV Oct. 28, 1987. Sale to Scarecrow Inc. approved May 28, 1993. Sale to Saga Communications Inc. approved by FCC Aug. 19, 1994.

Represented (sales): Seltel Inc.

Represented (legal): Latham & Watkins.

Personnel:

Richard B. Armfield, Vice President & General Manager.
Danny Thomas, General Sales Manager.
Cathy Coomer, Program & Promotion Director.
Walter Ward, Chief Engineer.
Shirley Beer, News Director.



KOAM-TV BPCT-2863 Granted 5/29/61 © American Map Corp., No. 14244

Debbie Auman, Business Manager.
Malcolm Hukriede, Local Sales Manager.

Highest 30 Sec. Rate: \$300.

NETWORK BASE HOURLY RATE: \$1566.

City of License: Pittsburg. DMA: Joplin-Pittsburg. Rank: 147.

Circulation ©1994 Nielsen. Coverage based on Nielsen study.

	Cable TV Households	Non-cable TV Households	Total TV Households
Station Totals	271,610	225,150	496,760
Average Weekly Circulation (1994)	91,654	73,247	171,345
Average Daily Circulation (1994)			108,128

Kansas—Salina

KAAS-TV

Ch. 18

(Satellite of KSAS-TV, Wichita, KS)

Network Service: Fox.

Licensee: Clear Channel Television Licenses Inc., 200 Concord Plaza, Suite 600, San Antonio, TX 78265-9512.

Studio: See KSAS-TV, Wichita.

Telephone: 316-942-2424. Fax: 316-942-8927.

Technical Facilities: Channel No. 18 (494-500 MHz). Authorized power: 612.3-kw max. visual. Antenna: 1040-ft. above av. terrain, 866-ft. above ground, 2361-ft. above sea level.

Latitude 39° 06' 16"
Longitude 97° 23' 15"

Transmitter: Ottawa County, 282°T from Manchester.

Ownership: Clear Channel Television Inc. (Group Owner).

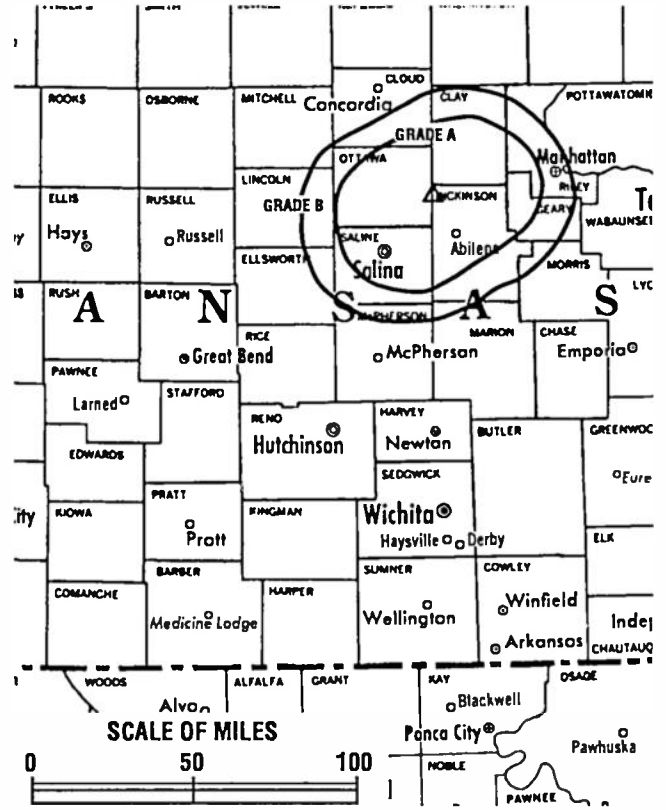
Began Operation: April 3, 1988. Sale to present owner by Channel 24 Ltd. approved by FCC July 24, 1990 (Television Digest, Vol. 30:25).

Personnel: See KSAS-TV, Wichita, KS.

Rates: On request.

City of License: Salina. DMA: Wichita-Hutchinson. Rank: 62.

Circulation ©1994 Nielsen. Coverage based on Nielsen study.



KAAS-TV BMPCT-870707KF Granted 11/17/87 © American Map Corp., No. 14244

	Cable TV Households	Non-cable TV Households	Total TV Households
Station Totals	116,390	51,150	167,540
Average Weekly Circulation (1994)	15,601	7,075	25,077
Average Daily Circulation (1994)			11,397

Kansas—Topeka

KSNT

Ch. 27

Network Service: NBC.

Licensee: Topeka License Subsidiary Corp., 6835 Northwest U.S. Hwy. 24, Topeka, KS 66618.

Studio: 6835 Northwest U.S. Hwy. 24, Topeka, KS 66618.

Mailing Address: Box 2700, Topeka, KS 66601.

Telephone: 913-582-4000. Fax: 913-582-5283.

Technical Facilities: Channel No. 27 (548-554 MHz). Authorized power: 1094-kw max. & 912-kw horizontal visual, 165-kw max. & 138-kw horizontal aural. Antenna: 1047-ft. above av. terrain, 1149-ft. above ground, 2049-ft. above sea level.

Latitude 39° 05' 33.50"
Longitude 95° 47' 04.10"

Transmitter: 6835 Northwest U.S. Hwy. 24.

Satellite Earth Stations: Transmit/receive Harris, 11-meter Ku-band; Harris, 4.6-meter Ku-band; RCA Americom, 3-meter Ku-band; Harris, M/A-Com, Scientific-Atlanta receivers.

News Services: AP, Conus, KSN, NBC.

Ownership: SJL Broadcast Management Corp. (Group Owner).

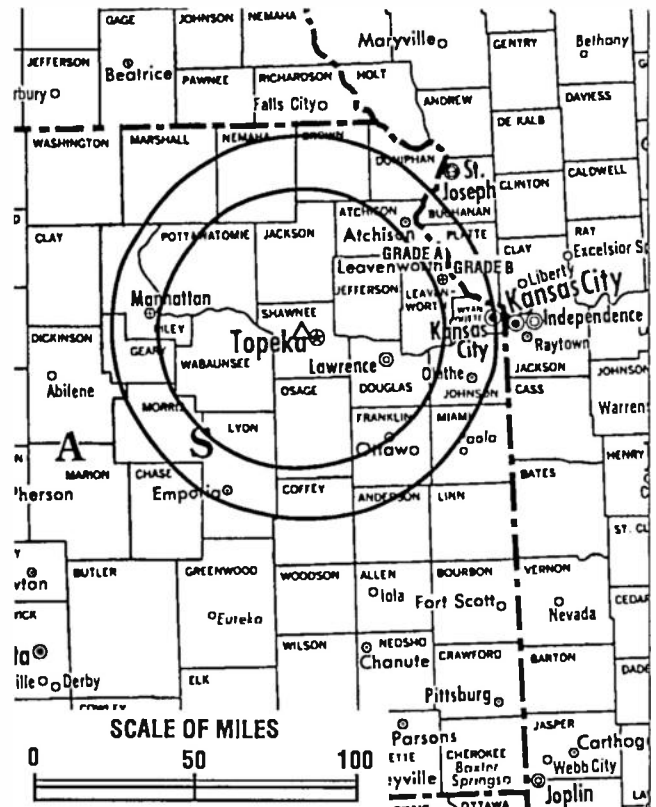
Began Operation: December 28, 1967. Sale to present owners by Standard Corp. approved by FCC Aug. 5, 1988 (Television Digest, Vol. 28:20).

Represented (sales): Katz Continental Television.

Represented (legal): Latham & Watkins.

Personnel:

- Gary Solir, General Manager.
- Shannon Hart, General Sales Manager.
- Debbie Bush, News Director.
- Chris Davies, Chief Engineer.
- John Sheridan, Promotion Director.



KSNT BMPCT-6498 Granted 10/12/66 © American Map Corp., No. 14244

Connie Barnard, Business Manager.
Keth Walberg, Creative Services Director.

Highest 30 Sec. Rate: \$900.

NETWORK BASE HOURLY RATE: \$750.

City of License: Topeka, DMA: Topeka. Rank: 142.

Circulation ©1994 Nielsen. Coverage based on Nielsen study.

	Cable TV Households	Non-cable TV Households	Total TV Households
Station Totals	472,410	239,370	711,780
Average Weekly Circulation (1994)	106,705	32,821	144,063
Average Daily Circulation (1994)			72,571

Kansas—Topeka

KTKA-TV

Ch. 49

Network Service: ABC.

Licensee: Northeast Kansas Broadcast Service Inc., Box 2229, Topeka, KS 66601.

Studio: 101 S.E. Monroe, Topeka, KS 66603.

Mailing Address: Box 2229, Topeka, KS 66601.

Telephone: 913-234-4949. Fax: 913-234-5256.

Technical Facilities: Channel No. 49 (680-686 MHz). Authorized power: 3475-kw max. & 1042-kw horizontal visual, 347.5-kw max. & 104-kw horizontal aural. Antenna: 1476-ft. above av. terrain, 1439-ft. above ground, 2549-ft. above sea level.

Latitude 39° 01' 34"
Longitude 95° 54' 58"

Transmitter: 2280 W. Union Rd., Dover.

Multichannel TV Sound: Stereo only.

Satellite Earth Stations: Andrew, 4.5-meter C-band; W/A-Com, 3.7-meter C-band; 3.7-meter Ku-band; Pinzone receivers.

News Service: AP.

Ownership: Brechner Management Co. (Group Owner).

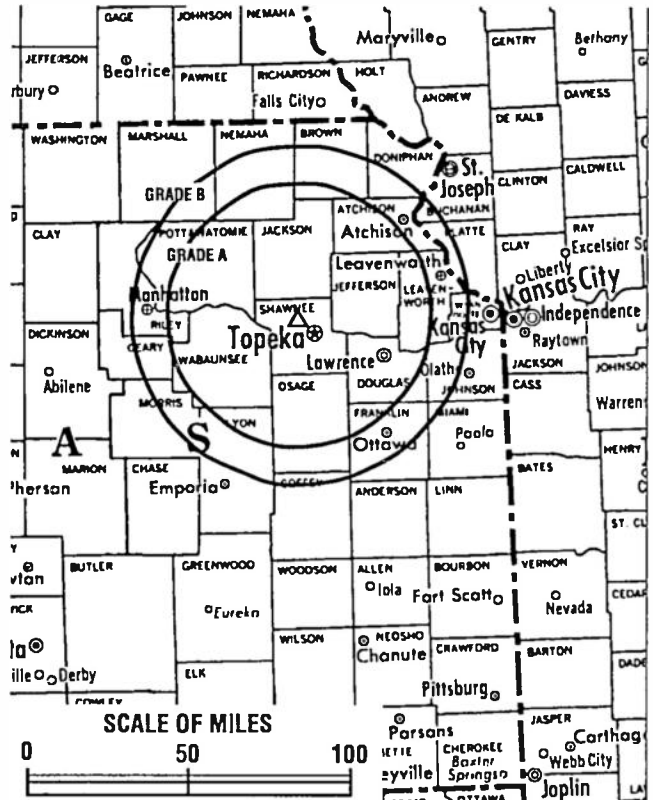
Began Operation: June 20, 1983. Transfer of control to Larry D. Hudson approved by FCC Feb. 11, 1985. Sale to present owners approved by FCC April 28, 1986 (Television Digest, Vol. 25:15).

Represented (sales): Settel Inc.

Represented (legal): Cohn & Marks.

Personnel:

Beri Brechner, President.
Kent Cornish, General Manager.
Bob Fulmer, Sales Manager.
Karl Fruendt, Program Director.
Marty Matthews, News Director.
Melissa McPherson, Promotion Manager.



KTKA-TV BMPCT-830111KG Granted 1/28/83 © American Map Corp., No. 14244

Ellen Cowger, Business Manager.
Mike Caudle, Chief Engineer.

Highest 30 Sec. Rate: \$500.

City of License: Topeka. DMA: Topeka. Rank: 142.

Circulation ©1994 Nielsen. Coverage based on Nielsen study.

	Cable TV Households	Non-cable TV Households	Total TV Households
Station Totals	342,170	154,310	496,480
Average Weekly Circulation (1994)	85,325	35,075	123,379
Average Daily Circulation (1994)			60,321

Kansas—Topeka

WIBW-TV

Ch. 13

Network Service: CBS.

Licensee: Stauffer Communications Inc., Box 119, Topeka, KS 66601.

Studio: 5600 W. 6th St., Topeka, KS 66606.

Mailing Address: Box 119, Topeka, KS 66601.

Telephone: 913-272-3456. Fax: 913-272-0117.

Technical Facilities: Channel No. 13 (210-216 MHz). Authorized power: 316-kw visual, 63.5-kw aural. Antenna: 1380-ft. above av. terrain, 1255-ft. above ground, 2549-ft. above sea level.

Latitude 39° 00' 18.50"
Longitude 96° 02' 57.50"

Transmitter: 18-mi. W of Topeka & 5.5-mi. S of Maple Hill, KS.

Multichannel TV Sound: Stereo only.

Satellite Earth Stations: Microdyne, 7-meter; Simulsat, 5-meter; Microdyne, RCA, Scientific-Atlanta, Simulsat receivers.

SNG Mobile Dish: Vertex, 2.6-meter Ku-band.

AM Affiliate: WIBW, 5-kw, 580 kHz (CBS).

FM Affiliate: WIBW-FM, 100-kw, 97.3 MHz (No. 247), 1220-ft.

News Services: AP, CBS.

Ownership: Stauffer Communications Inc. (Group Owner).

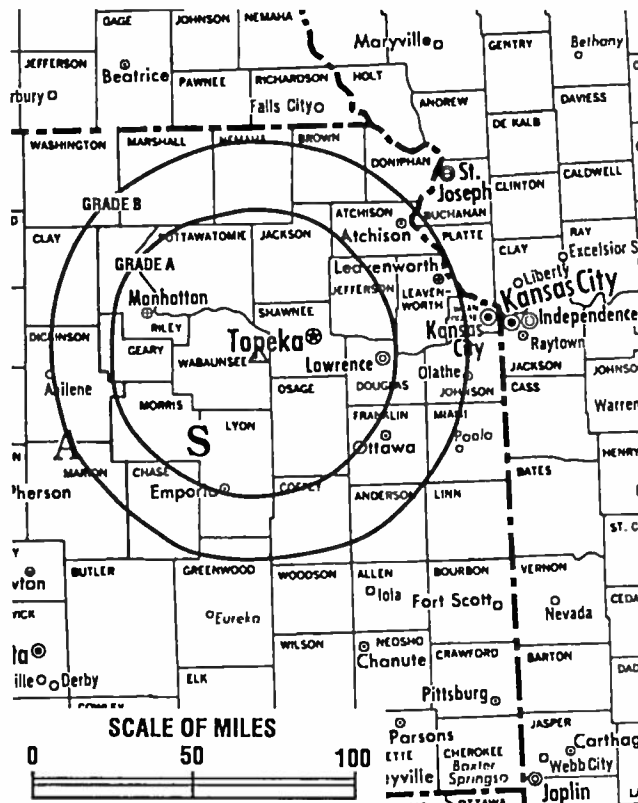
Began Operation: November 15, 1953. Sale of WIBW-TV-AM to present owner by Capper Publications approved Dec. 19, 1956 by FCC (Television Digest, Vol. 12:51). Sale to Morris Communications pending (Vol. 34:32).

Represented (sales): Blair Television.

Represented (legal): Dow, Lohnes & Albertson.

Personnel:

Jerry Holley, Vice President, Broadcasting & General Manager.
Vince Frye, General Sales Manager.
Kelly Lenz, Farm Director.
Ron Paradis, Sports Director.



WIBW-TV BPCT-2743 Granted 8/1/62 © American Map Corp., No. 14244

Mary Loftus, News Director.
Larry Slawson, Creative Director.
Beverly Anderson, Business Manager.
Bobbie Athon, Promotion Manager.
Elmer Gunderson, Chief Engineer.

Highest 30 Sec. Rate: \$450.

NETWORK BASE HOURLY RATE: \$1100.

City of License: Topeka. DMA: Topeka. Rank: 142.

Circulation ©1994 Nielsen. Coverage based on Nielsen study.

	Cable TV Households	Non-cable TV Households	Total TV Households
Station Totals	587,280	311,260	898,540
Average Weekly Circulation (1994)	131,589	46,288	186,274
Average Daily Circulation (1994)			111,909

Kansas—Wichita

KAKE-TV

Ch. 10

(Operates satellites KUPK-TV, Garden City & KLBY, Colby, KS)

Network Service: ABC.

Licensee: Chronicle Bcstg. Co., 1001 Van Ness Ave., San Francisco, CA 94119.

Studio: 1500 N. West St., Wichita, KS 67203.

Mailing Address: Box 10, Wichita, KS 67201.

Telephone: 316-943-4221. Fax: 316-943-5160.

Technical Facilities: Channel No. 10 (192-198 MHz). Authorized power: 316-kw visual, 44.7-kw aural. Antenna: 1030-ft. above av. terrain, 1079-ft. above ground, 2449-ft. above sea level.

Latitude 37° 46' 54"
Longitude 97° 31' 10"

Transmitter: W. 53rd St.

Multichannel TV Sound: Stereo only.

Satellite Earth Stations: AFC, 3.7-meter Ku-band; Andrew, 7.3-meter C-band; Andrew, 5.6-meter Ku-band; Andrew, 4.5-meter C-band; Scientific-Atlanta, 7-meter C-band; Avantek, M/A-Com, Scientific-Atlanta receivers.

SNG Mobile Dish: Dalsat/Andrew, 3.7-meter Ku-band.

News Services: AP, Conus.

Ownership: Chronicle Broadcasting Co. (Group Owner).

Began Operation: October 19, 1954. Sale to present owner by KAKE-TV & Radio approved by FCC Jan. 21, 1980 (Television Digest, Vol. 19:14).

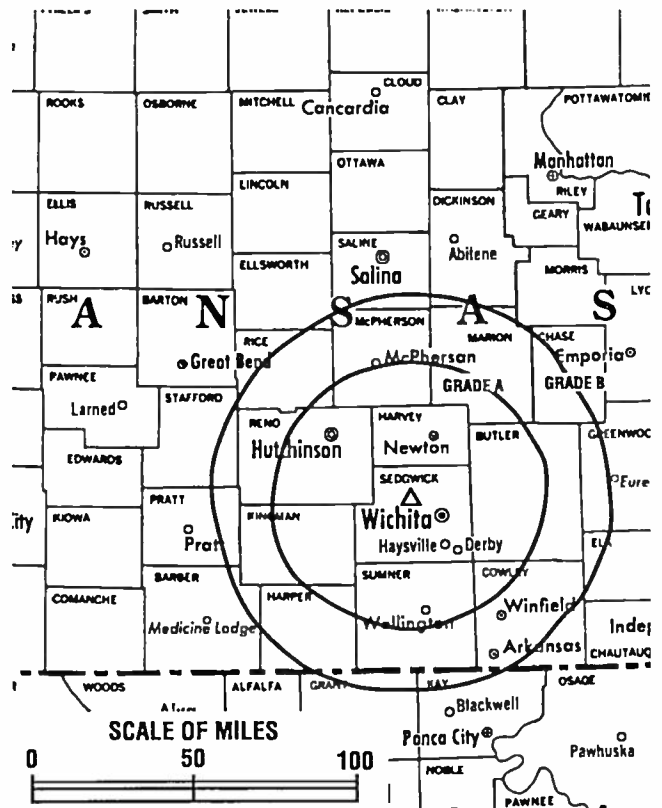
Represented (sales): Petry Television Inc.

Represented (legal): Covington & Burling.

Represented (engineering): A. D. Ring, P.C.

Personnel:

Jan McDaniel, President & General Manager.
Steve South, General Sales Manager.
Kevin Ragan, News Director.
Kathy Mohn, Local Sales Manager.



KAKE-TV BMPCT-2215 Granted 7/16/54 © American Map Corp., No. 14244

Terry Johnson, National Sales Manager.
Mark Chamberlin, Marketing Director.
Dale Morrell, Chief Engineer.
Don Golledge, Director of Programming & Operations.
Joseph Miller, Business Manager.

Highest 30 Sec. Rate: \$6000.

NETWORK BASE HOURLY RATE: \$1150.

City of License: Wichita. DMA: Wichita-Hutchinson. Rank: 62.

Circulation ©1994 Nielsen. Coverage based on Nielsen study.

	Cable TV Households	Non-cable TV Households	Total TV Households
Station Totals	337,120	175,660	512,780
Average Weekly Circulation (1994)	186,790	93,714	294,849
Average Daily Circulation (1994)			166,968

KSAS-TV

Ch. 24

(Operates satellite KAAS-TV, Salina, KS)

Network Service: Fox.

Licensee: Clear Channel Television Licenses Inc., 200 Concord Plaza, Suite 600, San Antonio, TX 78265-9512.

Studio: 316 N. West St., Wichita, KS 67203.

Telephone: 316-942-2424. **Fax:** 316-942-8927.

Technical Facilities: Channel No. 24 (530-536 MHz). Authorized power: 3303.7-kw max. & 2009-kw horizontal visual, 330.37-kw max. & 200.9-kw horizontal aural. Antenna: 1120-ft. above av. terrain, 1161-ft. above ground, 2531-ft. above sea level.

Latitude 37° 46' 40"
Longitude 97° 30' 37"

Transmitter: S of Hwy. 296, 1.4-mi. E of Colwich.

Satellite Earth Stations: United Satellite Systems, 5-meter C-band; United Satellite Systems, 3.8-meter C-band; RCA Americom, 3.77-meter C-band; M/A-Com, Scientific-Atlanta receivers.

Ownership: Clear Channel Television Inc. (Group Owner).

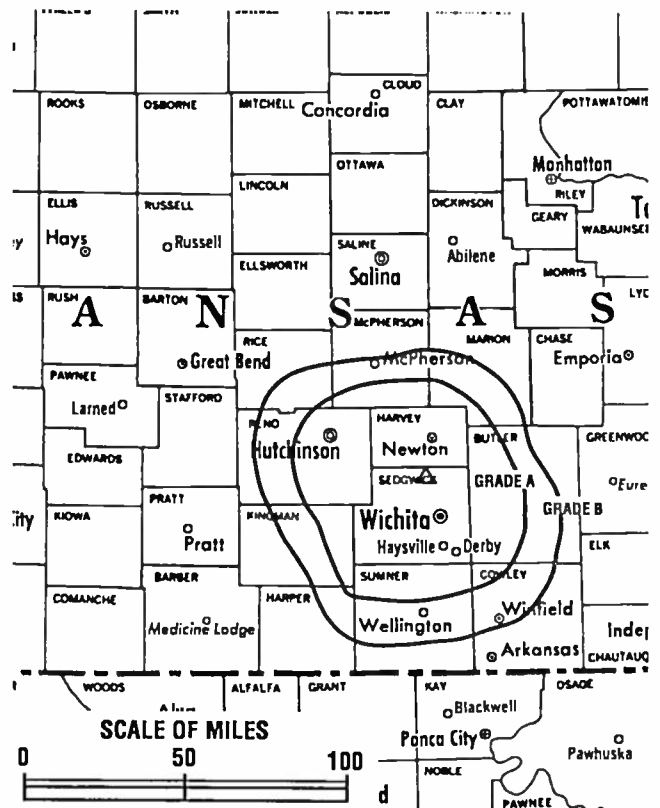
Began Operation: August 24, 1985. Sale to present owner by Channel 24 Ltd. approved by FCC July 24, 1990 (Television Digest, Vol. 30:25).

Represented (sales): Seitel Inc.

Represented (legal): Wiley, Rein & Fielding.

Personnel:

- Steven Spendlove, General Manager.
- Marty West, General Sales Manager.
- Stacy Sercus, National Sales Manager.
- David Caruso, Chief Engineer.
- David Herrmann, Program Director.
- Tom Gateway, Promotion Director.



KSAS-TV BMPCT-841115KJ Granted 2/28/85 © American Map Corp., No. 14244

Virginia Edwards, Business Manager.
Chris Braun, Production Manager.

Rates: On request.

City of License: Wichita. **DMA:** Wichita-Hutchinson. **Rank:** 62.

Circulation ©1994 Nielsen. Coverage based on Nielsen study.

	Cable TV Households	Non-cable TV Households	Total TV Households
Station Totals	265,090	133,580	398,670
Average Weekly Circulation (1994)	120,154	62,885	187,628
Average Daily Circulation (1994)			94,468

Kansas—Wichita

KSNW

Ch. 3

(Operates KSN Inc., satellites KSNK, Great Bend, KS; KSNB, Garden City, KS & KSNK, McCook, NE-Oberlin, KS)

Network Service: NBC.

Licensee: Wichita License Subsidiary Corp., 833 N. Main, Wichita, KS 67203.

Studio: 833 N. Main St., Wichita, KS 67203.

Telephone: 316-265-3333. Fax: 316-292-1197.

Technical Facilities: Channel No. 3 (60-66 MHz). Authorized power: 100-kw visual, 20-kw aural. Antenna: 1365-ft. above av. terrain, 1071-ft. above ground, 2449-ft. above sea level.

Latitude 37° 46' 37"
Longitude 97° 31' 01"

Transmitter: Colwich, KS.

Multichannel TV Sound: Stereo only.

Satellite Earth Stations: Harris, 6-meter; Scientific-Atlanta, 4.6-meter; RCA Americom, 3.6-meter; Superior, 3.6-meter Ku-band; Harris, 3-meter; Harris, Microdyne, Scientific-Atlanta, Standard Communications receivers.

SNG Mobile Dish: DX Communications.

News Services: AP, CNN, Conus, KSN, NBC.

Ownership: SJL Broadcast Management Corp. (Group Owner).

Began Operation: September 1, 1955. Sale to The Standard Corp. approved by FCC Dec. 30, 1980 (Television Digest, Vol. 19:35, 48). Sale to SJL of Kansas Corp. approved by FCC Aug. 8, 1988 (Vol. 28:15, 20).

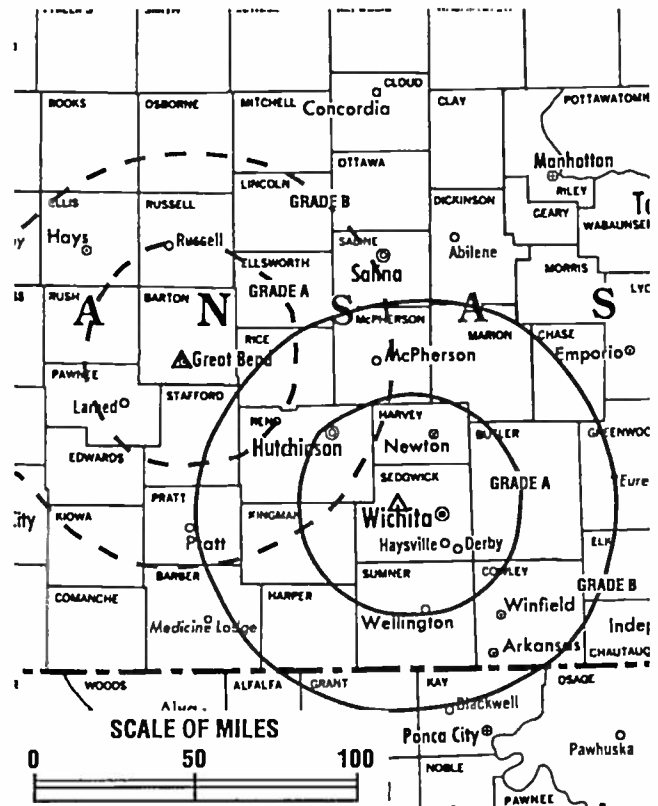
Represented (sales): Katz Continental Television.

Represented (legal): Latham & Watkins.

Represented (engineering): A. D. Ring, P.C.

Personnel:

Allan Buch, Vice President & General Manager.
Gary Gore, General Sales Manager.
Joan Smith, Program Coordinator.



KSNW BPCT-961 Granted 6/8/55

© American Map Corp., No. 14244

Robert Yuna, News Director.
Bob Locke, Chief Engineer.
Jim Tellus, Promotion Director.
Georgianna Kurtz, Business Manager.

Highest 30 Sec. Rate: \$3500.

NETWORK BASE HOURLY RATE: \$4000.

City of License: Wichita. DMA: Wichita-Hutchinson. Rank: 62.

Circulation ©1994 Nielsen. Coverage based on Nielsen study.

	Cable TV Households	Non-cable TV Households	Total TV Households
Station Totals	459,440	219,340	678,780
Average Weekly Circulation (1994)	177,376	80,549	265,534
Average Daily Circulation (1994)			138,997

Kansas—Wichita-Hutchinson

KWCH-TV

Ch. 12

(Operates Kansas Broadcasting System, including KBSD-TV, Ensign; KBSL-TV, Goodland & KBSH-TV, Hays, KS)

Network Service: CBS.

Licensee: KBS License Ltd. Partnership, Box 12, Wichita, KS 67201.

Studios: 2815 E. 37th St. N, Wichita, KS 67219; 1800 N. Plum St., Hutchinson, KS 67501.

Mailing Address: Box 12, Wichita, KS 67201.

Telephones: 316-838-1212; 316-665-5503. Fax: 316-838-3524.

Technical Facilities: Channel No. 12 (204-210 MHz). Authorized power: 316-kw visual, 63.2-kw aural. Antenna: 1522-ft. above av. terrain, 1504-ft. above ground, 3049-ft. above sea level.

Latitude 38° 03' 16.50"
Longitude 97° 46' 40.50"

Transmitter: 9-mi. E of Hutchinson on 4th St.

Multichannel TV Sound: Stereo only.

Satellite Earth Stations: Scientific-Atlanta, 7-meter C-band; Scientific-Atlanta, 4.6-meter C-band; Vertex, 4.6-meter Ku & C-band; AFC, 3-meter Ku-band; Scientific-Atlanta, 3-meter Ku-band; M/A-Com, Microdyne receivers.

News Services: AP, UPI.

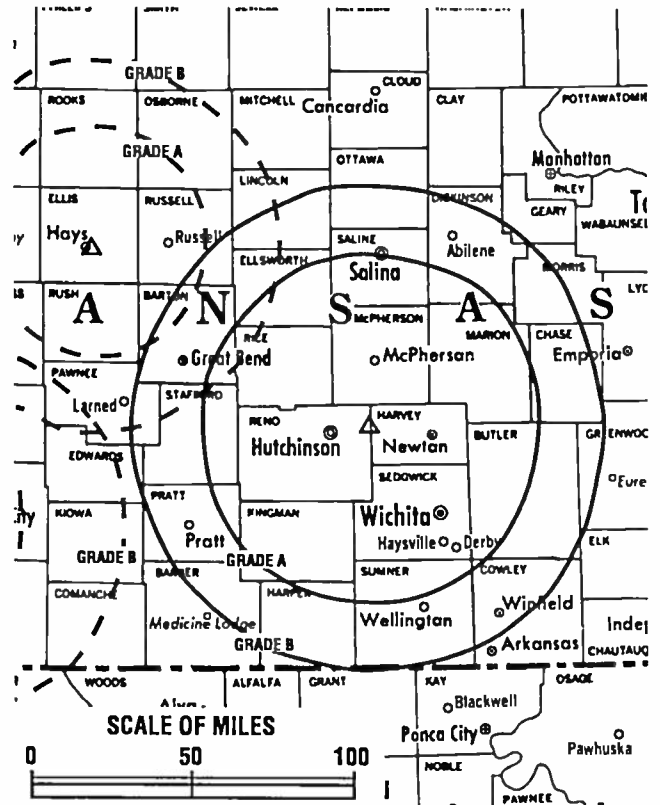
Ownership: Smith Broadcasting Group Inc. (Group Owner).

Began Operation: June 22, 1953. FCC approved sale of 80% to Minneapolis Star and Tribune (Cowles) with former owners retaining 20% Oct. 19, 1955 (Television Digest, Vol. 11:28, 43). Sale by Minneapolis Star and Tribune to Kansas Bcstg. System approved by FCC Nov. 24, 1982. Sale to Smith Broadcasting Group Inc. approved by FCC Oct. 12, 1988. Sale to present owners approved by FCC Feb. 3, 1989. Sale to Spartan Radiocasting Co. pends (Vol. 34:27).

Represented (sales): TeleRep Inc.

Represented (legal): Hogan & Hartson.

Represented (engineering): Jules Cohen & Associates, P.C.



KWCH-TV BPCT-2884 Granted 6/29/83 © American Map Corp., No. 14244

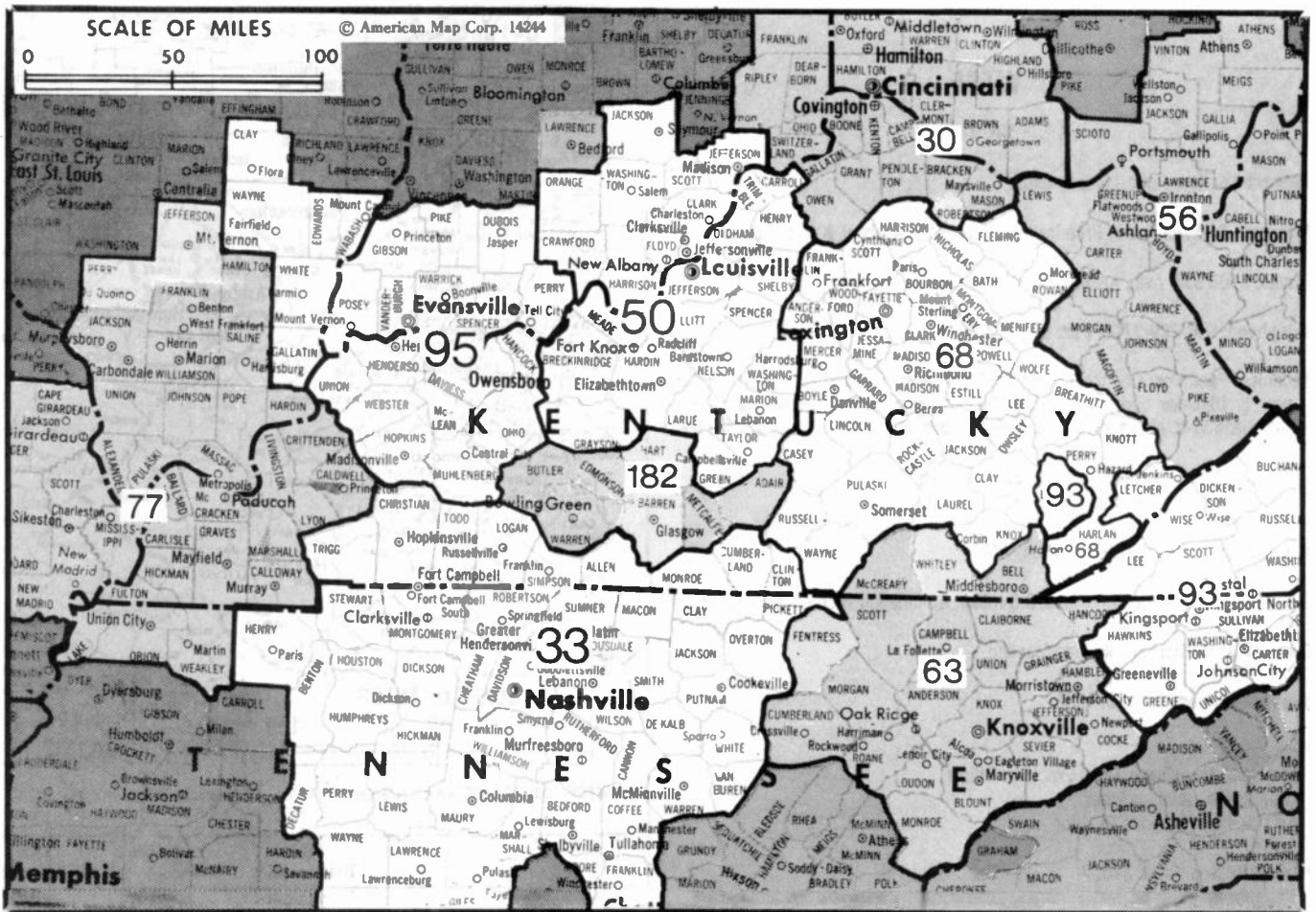
Personnel:

Sandy DiPasquale, President & General Manager.
Randy Pratt, General Sales Manager.
Jim Martin, Local Sales Manager.
Eric Lerner, News Director.
Laverne Goering, Production Manager.
Ciell Lacy, Chief Engineer.
Susan Kimmell, Promotion Manager.
Sharon McKittrick, Electronic Data Processing Manager.
Robert W. Wine, Controller.

Highest 30 Sec. Rate: \$2500.

Circulation ©1994 Nielsen. Coverage based on Nielsen study.

	Cable TV Households	Non-cable TV Households	Total TV Households
Station Totals	306,430	145,640	452,070
Average Weekly Circulation (1994)	189,790	94,944	297,172
Average Daily Circulation (1994)			200,053



MARKET	NIELSEN DMA TV HOUSEHOLDS	RANK	MARKET AREA COMMERCIAL STATIONS
Cincinnati, OH	782,490	30	WCPO-TV (9), WKRC-TV (12), WLWT (5),WSTR-TV (64), WXIX-TV (19), WHTN (39), WKRN-TV (2), WKZX (28), WPGD (50), WSMV (4), WTVF (5), WXMT (30), WZTV (17)
Nashville, TN	749,060	33	
Louisville, KY	538,640	50	WAVE (3), WBNA (21), WDRB-TV (41), WFTE (58), WGRB (34), WHAS-TV (11), WLKY (32)
Charleston-Huntington, WV	478,630	56	WCHS-TV (8), WOWK-TV (13), WSAZ-TV (3), WTSF (61), WVAH-TV (11)
Knoxville, TN	418,120	63	WATE-TV (6), WBIR-TV (10), WKOT-TV (8), WPMC (54), WTNZ (43)
Lexington, KY	384,430	68	WDKY-TV (56), WKYT-TV (27), WLEX-TV (18), WLJC-TV (65), WTVQ-TV (36), WYMT-TV (57)
Paducah, KY-Cape Girardeau, MO-Harrisburg-Mount Vernon, IL	346,830	77	KBSI (23), KFVS-TV (12), KPOB-TV (15), WCEE (13), WPSD-TV (6), WSIL-TV (3), WTCT (27)
Tri-Cities (Bristol, VA-Kingsport-Johnson City, TN)	281,470	93	WCYB-TV (5), WEMT (39), WJHL-TV (11), WKPT-TV (19)
Evansville, IN	274,970	95	WEHT (25), WEVV (44), WRE-TV (14), WLCN (19), WTVW (7)
Bowling Green, KY	65,930	182	WBKO (13), WKNT (40)

State Cross Reference List

Communities that receive programs of stations that are located elsewhere.

WDKY-TV, Lexington	See Danville, KY
WLJC-TV, Lexington	See Beattyville, KY
WGRB, Louisville	See Campbellsville, KY
KFVS-TV & KBSI, Paducah	See Cape Girardeau, MO
WSIL-TV, Paducah	See Harrisburg, IL
WTCT, Paducah	See Marion, IL
WXIX-TV, Newport	See Cincinnati, OH

Kentucky Station Totals as of November 1, 1994

	VHF	UHF	TOTAL
Commercial Television Stations	4	13	17
Educational Television Stations	0	17	17
	4	30	34

Kentucky—Ashland

WTSP

Ch. 61

Network Service: None, Independent.

Licensee: Tri-State Family Broadcasting, Box 2616, Ashland, KY 41101.

Studio: 3100 Bath Ave., Ashland, KY 41101.

Telephone: 606-329-2700. Fax: 606-324-9256.

Technical Facilities: Channel No. 61 (752-758 MHz). Authorized power: 1963-kw max. & 1610-kw horizontal visual, 196.3-kw max. & 161-kw horizontal aural. Antenna: 631-ft. above av. terrain, 499-ft. above ground, 1352-ft. above sea level.

Latitude	38°	25'	11"
Longitude	82°	24'	06"

Transmitter: Rotary Park, Huntington, WV.

Satellite Earth Station: Paraclipse, 3.6-meter; Automation Techniques receivers.

Ownership: Tri-State Family Broadcasting.

Began Operation: April 30, 1983.

Personnel:

Claude H. Messinger, Chief Executive Officer.
 Greg Paton, Chief Engineer.
 Ann Bledsoe, Program Director.

Highest 30 Sec. Rate: \$10.

City of License: Ashland. DMA: Charleston-Huntington. Rank: 56.

Circulation ©1994 Nielsen. Coverage based on Nielsen study.



WTSP BMPCT-810928KE Granted 12/11/81 © American Map Corp., No. 14244

	Cable TV Households	Non-cable TV Households	Total TV Households
Station Totals	133,090	48,910	182,000
Average Weekly Circulation (1994)	7,430	1,697	10,417
Average Daily Circulation (1994)			3,450

Kentucky—Beattyville

WLJC-TV

Ch. 65

Network Service: None, independent.

Licensee: Hour of Harvest Inc., c/o Rev. Forest Drake, Station WLJC(FM), Beattyville, KY 41311.

Studio: Rte. 11, Beattyville, KY 41311.

Telephone: 606-464-8672. Fax: 606-464-9034.

Technical Facilities: Channel No. 65 (776-782 MHz). Authorized power: 73.45-kw max. visual, 7.34-kw max. aural. Antenna: 632-ft. above av. terrain, 501-ft. above ground, 1578-ft. above sea level.

Latitude	37°	36'	23"
Longitude	83°	41'	16"

Transmitter: 2.4-mi. N on Route 11, Beattyville.

Satellite Earth Stations: 3 in operation C-band; Automation Techniques receivers.

Ownership: Hour of Harvest Inc.

Began Operation: October 18, 1982.

Represented (legal): Reddy, Begley & Martin.

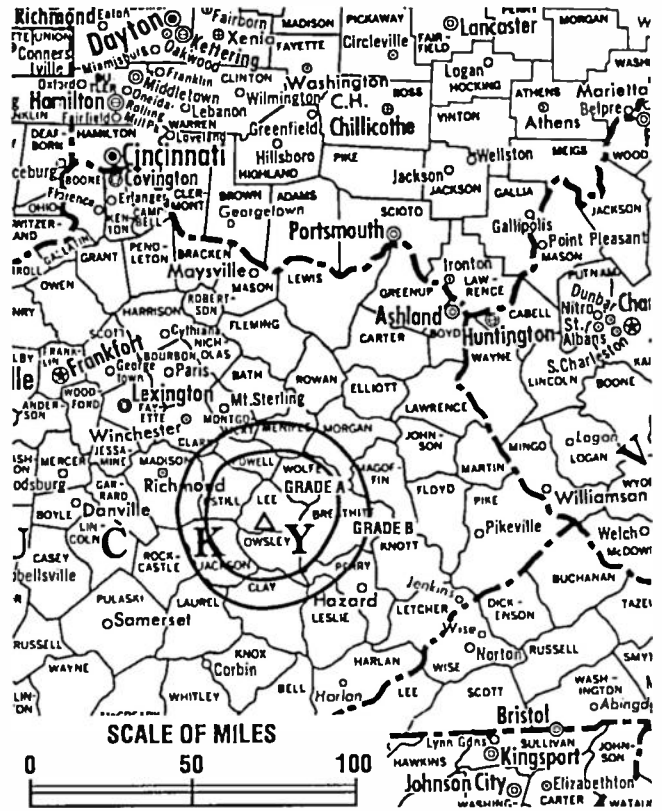
Represented (engineering): E. Harold Munn Jr. & Associates.

Personnel:

Forest Drake, President & General Manager.
Jonathan Drake, Operations Manager.

Highest 30 Sec. Rate: \$7.92.

City of License: Beattyville. DMA: Lexington. Rank: 68.



WLJC-TV BMPCT-870212KX Granted 4/30/87 © American Map Corp., No. 14244

Circulation ©1994 Nielsen. Coverage based on Nielsen study.

	Cable TV Households	Non-cable TV Households	Total TV Households
Station Totals	47,840	16,780	64,620
Average Weekly Circulation (1994)	1,746	127	3,532
Average Daily Circulation (1994)			1,079

Kentucky—Bowling Green

WBKO

Ch. 13

Network Service: ABC.

Licensee: Benedek Bcstg. Corp., 303 W. State St., Suite 210, Rockford, IL 61101.

Studio: 2727 Russellville Rd., Bowling Green, KY 42102.

Mailing Address: Box 13000, Bowling Green, KY 42102-9800.

Telephone: 502-781-1313. Fax: 502-781-1814.

Technical Facilities: Channel No. 13 (210-216 MHz). Authorized power: 316-kw visual, 31.6-kw aural. Antenna: 740-ft. above av. terrain, 603-ft. above ground, 1343-ft. above sea level.

Latitude 37° 03' 52"
Longitude 86° 26' 07"

Transmitter: Off State Hwy. 185, 5-mi. NE of Bowling Green.

Satellite Earth Stations: Andrew, 7.3-meter C-band; Andrew, 4.5-meter C-band; 4-meter C-band; M/A-Com, 3.66-meter Ku-band; Avantek, Drake, M/A-Com receivers.

News Services: ABC, AP, CNN.

Ownership: A. Richard Benedek (Group Owner).

Began Operation: June 3, 1962. Sale to present owner by Bluegrass Media Inc. approved by FCC Feb. 14, 1983. Sale to Bluegrass by Professional Telecasting Systems approved July 14, 1976. Previous sale by Argus Bcstg. Co. (George A. Brown Jr., et al.) approved by FCC June 11, 1970.

Represented (sales): Katz Continental Television.

Represented (legal): Covington & Burling.

Personnel:

- Clyde G. Payne, Vice President & General Manager.
- Steve Crabtree, Director of News & Station Operations.
- Rick McCue, General Sales Manager.
- David L. Chumley, Director of Engineering.
- Chris Allen, Promotion Director.
- Deborah Claypool, Business Manager.



WBKO BPCT-4372 Granted 7/27/70 © American Map Corp., No. 14244

Blair Payne, Production Manager.
Gene Prather, Administrative & Community Services Director.

Highest 30 Sec. Rate: \$450.

NETWORK BASE HOURLY RATE: \$365.

City of License: Bowling Green. DMA: Bowling Green. Rank: 182.

Circulation ©1994 Nielsen. Coverage based on Nielsen study.

	Cable TV Households	Non-cable TV Households	Total TV Households
Station Totals	603,560	368,860	972,420
Average Weekly Circulation (1994)	64,004	55,268	135,133
Average Daily Circulation (1994)			86,113

Kentucky—Bowling Green

WKNT

Ch. 40

(Operates satellite WGRB, Campbellsville, KY)

Network Service: Fox.

Grantee: Southeastern Communications Inc.

Studio: 855 Lover's Lane, Bowling Green, KY 42103.

Mailing Address: Box 51827, Bowling Green, KY 42102-6827.

Telephone: 502-781-2140. Fax: 502-842-7140.

Technical Facilities: Channel No. 40 (626-632 MHz). Authorized power: 699-kw max. visual. Antenna: 791-ft. above av. terrain, 456-ft. above ground, 1417-ft. above sea level.

Latitude 37° 02' 10"
Longitude 86° 10' 20"

Holds CP for change to 783-kw max. visual, 800-ft. above av. terrain, 466-ft. above ground, 1427-ft. above sea level, transmitter to Pilots Knob, approx. 9.5-mi. WNW of Hays. BMPCT-921009KE.

Transmitter: 1.8-mi. WNW of Hays, atop Pilots Knob.

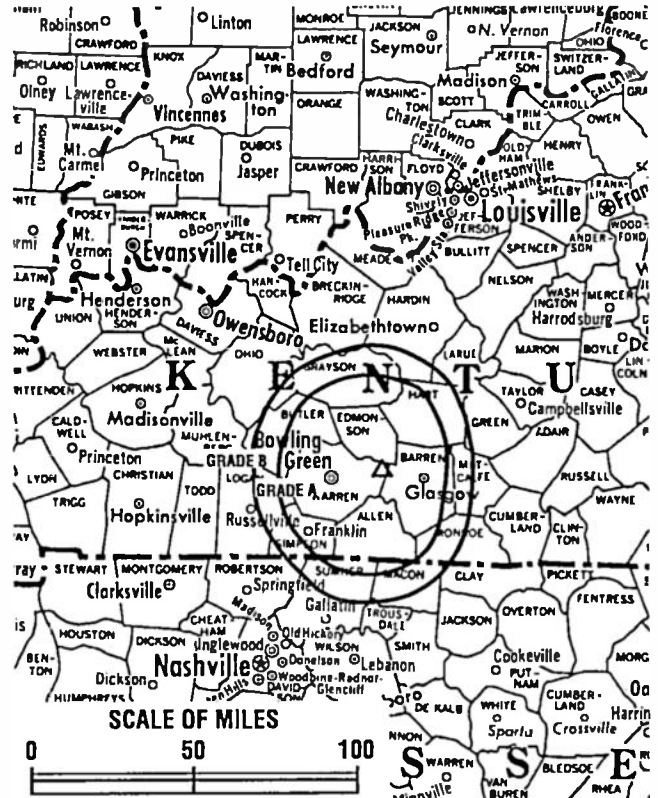
Ownership: Southeastern Communications Inc.

Began Operation: November 26, 1991. Involuntary assignment to license to Steve Rayborn granted by FCC Sept. 28, 1993.

Represented (legal): Pepper & Corazzini.

Personnel:

- Carol LaFever, General Manager.
- John Scheibel, Sales Manager.
- Mike Graham, Chief Engineer.
- Marty Bagby, Program & Promotion Director.



WKNT BMPCT-921009KE Granted 2/2/93 © American Map Corp., No. 14244

Highest 30 Sec. Rate: \$150.

City of License: Bowling Green. DMA: Bowling Green. Rank: 182.

Circulation © 1994 Nielsen. Coverage based on Nielsen study.

	Cable TV Households	Non-cable TV Households	Total TV Households
Station Totals	141,900	100,290	242,190
Average Weekly Circulation (1994)	6,417	5,804	12,747
Average Daily Circulation (1994)			3,881

Kentucky—Campbellsville

WGRB

Ch. 34

(Satellite of WKNT, Bowling Green, KY)

Network Service: Fox.

Licensee: Green River Bcstg. Co. Inc.

Studio: 1210 Cane Valley Rd., Cane Valley, KY 42720.

Telephones: 502-465-2223; 502-384-4738. Fax: 502-384-6864.

Technical Facilities: Channel No. 34 (590-596 MHz). Authorized power: 600-kw max. visual, 108-kw max. aural. Antenna: 1027-ft. above av. terrain, 954-ft. above ground, 1848-ft. above sea level.

Latitude 37° 10' 05"
Longitude 85° 18' 32"

Transmitter: Hwy. 55, 4.1-mi. N of Columbia.

Satellite Earth Stations: C-band; Ku-band; ChannelMaster, Scientific-Atlanta receivers.

Ownership: Green River Bcstg. Co. Inc.

Began Operation: April 7, 1983. Involuntary assignment of license to Steve Raybom granted by FCC Sept. 28, 1993.

Represented (legal): Pepper & Corazzini.

Represented (engineering): Rubin, Bednarek & Associates Inc.

Personnel:

Carol LaFever, General Manager.

Mike Graham, Chief Engineer.

Marty Bagby, Program & Promotion Director.

Highest 30 Sec. Rate: \$190.



WGRB BMPCT-830217KG Granted 3/16/83 © American Map Corp., No. 14244

City of License: Campbellsville. DMA: Louisville. Rank: 50.

Circulation ©1994 Nielsen. Coverage based on Nielsen study.

	Cable TV Households	Non-cable TV Households	Total TV Households
Station Totals	120,120	92,940	213,060
Average Weekly Circulation (1994)	22,061	13,775	42,630
Average Daily Circulation (1994)			15,304

Kentucky—Danville-Lexington

WDKY-TV

Ch. 56

Network Service: Fox.

Licensee: Superior Kentucky License Corp., 434 Interstate Ave., Lexington, KY 40505.

Studio: 434 Interstate Ave., Lexington, KY 40505.

Mailing Address: Box 12650, Lexington, KY 40583.

Telephones: 606-293-5656; 606-293-1475. Fax: 606-299-8604.

Technical Facilities: Channel No. 56 (722-728 MHz). Authorized power: 3390-kw max. visual, 339-kw max. aural. Antenna: 1151-ft. above av. terrain, 1099-ft. above ground, 2044-ft. above sea level.

Latitude	37°	47'	18"
Longitude	84°	40'	49"

Transmitter: Approx. 3-mi. SE of High Bridge at bend in Kentucky River.

Multichannel TV Sound: Stereo only.

Satellite Earth Stations: Andrew, 4.6-meter C-band; AFC, 3.6-meter Ku-band; Andrew, 3-meter C-band; M/A-Com, Scientific-Atlanta receivers.

Ownership: Superior Communications Group Inc. (Group Owner).

Began Operation: February 10, 1986. Transfer of control from Perry A. Sook to Albert M. Holtz approved by FCC Dec. 30, 1992. Sale to MMC Television Corp. approved by FCC Sept. 25, 1989 but not consummated. FCC approved sale to present owner by Backe Group Aug. 19, 1992.

Represented (sales): Seltel Inc.

Represented (legal): Wiley, Rein & Fielding.

Represented (engineering): Jules Cohen & Associates, P.C.

Personnel:

George Boggs, Vice President & General Manager.
 Jonas Jones, General Sales Manager.
 Juris Rasums, Program & Operations Manager.
 Randy Cookman, Chief Engineer.
 Tara Holtz, Promotion Director.
 Joanne Q. Parker, Business Manager.



WDKY-TV BMPCT-860905KG Granted 11/18/86 © American Map Corp., No. 14244

Highest 30 Sec. Rate: \$600.

City of License: Danville. DMA: Lexington. Rank: 68.

Circulation ©1994 Nielsen. Coverage based on Nielsen study.

	Cable TV Households	Non-cable TV Households	Total TV Households
Station Totals	310,420	173,160	483,580
Average Weekly Circulation (1994)	119,352	56,259	206,612
Average Daily Circulation (1994)			86,134

**THE
TED HEPBURN
COMPANY**

We were the broker
in the 1992 sale of
WDKY-TV

Ted Hepburn, President. Todd Hepburn, Vice-President
325 Garden Rd., Palm Beach, FL 33480 (407) 863-8995
P.O. Box 43263, Cincinnati, OH 45243 0263 (513) 271-5400

Kentucky—Hazard

WYMT-TV

Ch. 57

Network Service: CBS.

Licensee: Gray Communications Systems Inc., Box 48, 126 N. Washington St., Albany, GA 31703.

Studio: 4 Black Gold Blvd., Hazard, KY 41702.

Telephone: 606-436-5757.

Technical Facilities: Channel No. 57 (728-734 MHz). Authorized power: 2630-kw max. visual, 250-kw max. aural. Antenna: 1560-ft. above av. terrain, 1005-ft. above ground, 2925-ft. above sea level.

Latitude 37° 11' 38"
Longitude 83° 10' 52"

Transmitter: Buffalo Mountain, Hazard.

Satellite Earth Stations: Harris, 7-meter C-band; Harris, 3.5-meter C-band; DH Satellite, 5-meter Ku & C-band; Scientific-Atlanta, Standard Agile Omni receivers.

SNG Mobile Dish: Nurad.

News Services: AP, CBS.

Ownership: Gray Communications Systems Inc. (Group Owner).

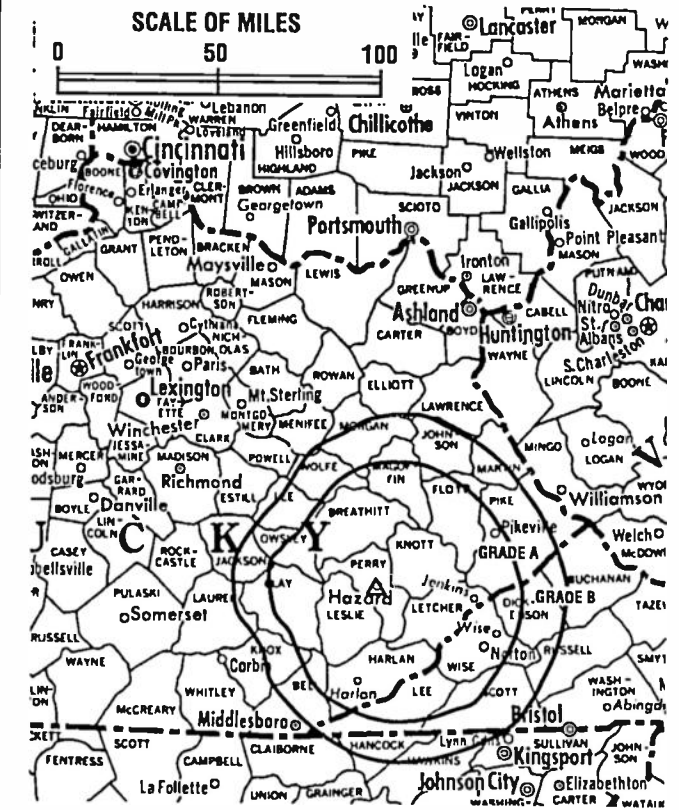
Began Operation: October 20, 1969. Sale to present owner by Don W. Stephens, Rehabilitator, approved by FCC September 1, 1994. Sale to Bluegrass Broadcasting Co. by William D. Gorman, et al., approved by FCC May 22, 1985. Involuntary transfer of control granted by FCC March 25, 1993.

Represented (sales): Roslin Television Sales.

Represented (legal): Latham & Watkins.

Personnel:

Ralph W. Gabbard, President & General Manager.
Ernestine Cornett, Station Manager.
Jim Boggs, General Sales Manager.
Tony Turner, News Director.
Sharon Lindon, Program & Promotion Coordinator.



WYMT-TV BMPCT-851220KF Granted 2/28/86 © American Map Corp., No. 14244

Louise Adams, Office Manager.
Jim Combs, Chief Engineer.

Highest 30 Sec. Rate: \$375.

City of License: Hazard. DMA: Lexington. Rank: 68.

Circulation © 1994 Nielsen, Coverage based on Nielsen study.

	Cable TV Households	Non-cable TV Households	Total TV Households
Station Totals	231,100	66,740	297,840
Average Weekly Circulation (1994)	35,864	4,199	124,806
Average Daily Circulation (1994)			71,297

Kentucky—Lexington

WKYT-TV

Ch. 27

Network Service: CBS.

Licensee: Gray Communications Systems Inc., Box 48, 126 N. Washington St., Albany, GA 31703.

Studio: Rte. 4, Winchester Rd., Lexington, KY 40555.

Mailing Address: Box 5037, Lexington, KY 40555.

Telephone: 606-299-0411. Fax: 606-299-2494.

Technical Facilities: Channel No. 27 (548-554 MHz). Authorized power: 1520-kw max. visual. Antenna: 985-ft. above av. terrain, 954-ft. above ground, 1945-ft. above sea level.

Latitude 38° 02' 22"
Longitude 84° 24' 11"

Transmitter: N side of U.S. Rte. 60, 2.8-mi. E of New Circle Rd.

Satellite Earth Stations: Scientific-Atlanta, 7-meter; Harris, 6-meter; Harris, Scientific-Atlanta receivers.

News Services: AP, CBS, NIWS.

Ownership: Gray Communications Systems Inc. (Group Owner).

Began Operation: September 30, 1957. Sale to present owner by Don W. Stephens, Rehabilitator, approved by FCC September 1, 1994 (Television Digest, Vol. 33:42). Involuntary transfer of control to rehabilitator granted March 25, 1993. Sale to Bluegrass Bcstg. by Taft Bcstg. approved April 26, 1967 by FCC (Vol. 7:6, 18). Sale to Taft by Frederic Gregg, Charles Wright & Harry Feingold approved May 14, 1958 (Vol. 14:12, 20). Gregg, et al., acquired Ch. 27 CP when they purchased radio WLAP from Gilmore N. Nunn in 1957 (Vol. 13:13).

Represented (sales): Harrington, Righter & Parsons Inc.

Represented (legal): Latham & Watkins.

Represented (engineering): A. D. Ring, P.C.

Personnel:

Ralph W. Gabbard, President & General Manager.
Wayne Martin, Vice President & Station Manager.
Jim Ogle, Vice President, News.
Kathy Plomin, Vice President, Sales.
Mike Kanarek, Vice President, Operations, Client & Creative Services.



WKYT-TV BPCT-890407KG Granted 5/12/89 © American Map Corp., No. 14244

Chas Callaway, Vice President, Engineering & Broadcast Services.
Sharon Helton, Vice President, Traffic.
Lisa Saffel, National Sales Manager.
Barbara Carden, Program Director.
Belinda Turley, Business Manager.

Highest 30 Sec. Rate: \$1000.

NETWORK BASE HOURLY RATE: \$1200.

City of License: Lexington. DMA: Lexington. Rank: 68.

Circulation ©1994 Nielsen. Coverage based on Nielsen study.

	Cable TV Households	Non-cable TV Households	Total TV Households
Station Totals	525,700	284,080	809,780
Average Weekly Circulation (1994)	210,172	86,350	378,653
Average Daily Circulation (1994)			231,717

Kentucky—Lexington

WLEX-TV

Ch. 18

Network Service: NBC.

Licensee: WLEX-TV Inc., Box 1457, Lexington, KY 40591.

Studio: 1065 Russell Cave Rd., Lexington, KY 40505.

Mailing Address: Box 1457, Lexington, KY 40591.

Telephone: 606-255-4404. Fax: 606-255-2418.

Technical Facilities: Channel No. 18 (494-500 MHz). Authorized power: 1104-kw max. & 1000-kw horizontal visual, 221-kw max. & 200-kw horizontal aural. Antenna: 640-ft. above av. terrain, 670-ft. above ground, 1620-ft. above sea level.

Latitude 38° 03' 56"
Longitude 84° 29' 13"

Transmitter: Russell Cave Pike.

Multichannel TV Sound: Stereo and separate audio program.

Satellite Earth Stations: Transmit/receive Harris Ku-band; Comtech, 5-meter C-band; RCA Ku-band; Cyclesat, Harris, M/A-Com, Pinzone receivers.

News Service: AP.

Ownership: WLEX-TV Inc.

Began Operation: March 15, 1955.

Represented (sales): Blair Television.

Represented (legal): Fletcher, Heald & Hildreth.

Represented (engineering): Jules Cohen & Associates, P.C.

Personnel:

John A. Duvall, President & General Manager.
Joe Oliver, Vice President & General Sales Manager.
Stimuel R. Wilson, Vice President, Finance & Administration.
Al Greenfield, Station Manager.
Mary Broberg, Local Sales Manager.
Jim Allison, Station Relations.



WLEX-TV BPCT-4123 Granted 5/27/68 © American Map Corp., No. 14244

Bill Crawford, Director, Community Relations & Special Projects.
Sue Wylie, Director, Public Affairs.

Highest 30 Sec. Rate: \$1500.

NETWORK BASE HOURLY RATE: \$1000.

City of License: Lexington. DMA: Lexington. Rank: 68.

Circulation ©1994 Nielsen. Coverage based on Nielsen study.

	Cable TV Households	Non-cable TV Households	Total TV Households
Station Totals	555,850	282,470	838,320
Average Weekly Circulation (1994)	181,616	74,973	321,682
Average Daily Circulation (1994)			168,382

Kentucky—Lexington

WTVQ-TV

Ch. 36

Network Service: ABC.

Licensee: Park Bcstg. of Kentucky Inc., Terrace Hill, Box 550, Ithaca, NY 14850.

Studio: 2940 Bryant Rd., Lexington, KY 40511.

Mailing Address: Box 5590, Lexington, KY 40555.

Telephone: 606-233-3600. Fax: 606-293-5002.

Technical Facilities: Channel No. 36 (602-608 MHz). Authorized power: 2240-kw max. & 1700-kw horizontal visual, 224-kw max. & 170-kw horizontal aural. Antenna: 1000-ft. above av. terrain, 994-ft. above ground, 1994-ft. above sea level.

Latitude 38° 02' 03"
Longitude 84° 23' 39"

Transmitter: 2940 Bryant Rd.

Satellite Earth Stations: Andrew, 9.3-meter C-band; Andrew, 4.5-meter C-band; Harris, 6.2-meter C-band; Andrew, Harris, Scientific-Atlanta receivers.

News Services: ABC, AP, CNN.

Ownership: Park Communications Inc. (Group Dwner).

Began Operation: June 2, 1968 on Ch. 62; began on Ch. 36 June 20, 1980. Sale to present owner approved by FCC Dec. 18, 1991. Sale to Shamrock Bcstg. by Starr Bcstg. Group approved by FCC June 7, 1979. Sale to Starr by Roy B. White Jr. & Reeves Telecom Corp. approved Nov. 14, 1973.

Represented (sales): Katz Continental Television.

Represented (legal): Wiley, Rein & Fielding.

Personnel:

Christopher Aldridge, Vice President & General Manager.
Dick Kelly, General Sales Manager.
Stephen Hensley, Local Sales Manager.
Jim Brady, Director of Engineering.
Mike Fowler, Program Manager.
Michael Castengera, News Director.
Carolyn Dooley, Business Manager.



WTVQ-TV Doc.-21392 Granted 4/18/79 © American Map Corp., No. 14244

Highest 30 Sec. Rate: \$2000.

City of License: Lexington. DMA: Lexington. Rank: 68.

Circulation ©1994 Nielsen. Coverage based on Nielsen study.

	Cable TV Households	Non-cable TV Households	Total TV Households
Station Totals	437,330	227,010	664,340
Average Weekly Circulation (1994)	185,355	79,636	341,672
Average Daily Circulation (1994)			188,532

**THE
TED HEPBURN
COMPANY**

We were the broker
in the 1992 sale of
WTVQ-TV

Ted Hepburn, President Todd Hepburn, Vice-President
325 Garden Rd., Palm Beach, FL 33480 (407) 863-8995
P.O. Box 43263, Cincinnati, OH 45243-0263 (513) 271-5400

Kentucky—Louisville

WAVE

Ch. 3

Network Service: NBC.

Licensee: Cosmos Bcstg. Corp., 725 S. Floyd St., Louisville, KY 40203.

Studio: 725 S. Floyd St., Louisville, KY 40203.

Mailing Address: Box 32970, Louisville, KY 40232.

Telephone: 502-585-2201. Fax: 502-561-4115.

Technical Facilities: Channel No. 3 (60-66 MHz). Authorized power: 100-kw visual, 10-kw aural. Antenna: Circularly polarized, 1820-ft. above av. terrain, 1690-ft. above ground, 2500-ft. above sea level.

Latitude 38° 27' 23"
Longitude 85° 25' 28"

Transmitter: 4.1-mi. NW of LaGrange, N of Hwy. 42, W of Hwy. 53.

Multichannel TV Sound: Stereo only.

Satellite Earth Stations: Scientific-Atlanta, 7-meter C-band; Andrew, 4.5-meter Ku & C-band; Scientific-Atlanta, Andrew receivers.

SNG Mobile Dish: Andrew, 2.3-meter Ku-band.

News Services: AP, NBC.

Ownership: Cosmos Broadcasting Corp. (Group Owner).

Began Operation: November 24, 1948. Sale to present owner by Orion Bcstg. approved by FCC Aug. 14, 1981 (Television Digest, Vol. 20:24; 21:4).

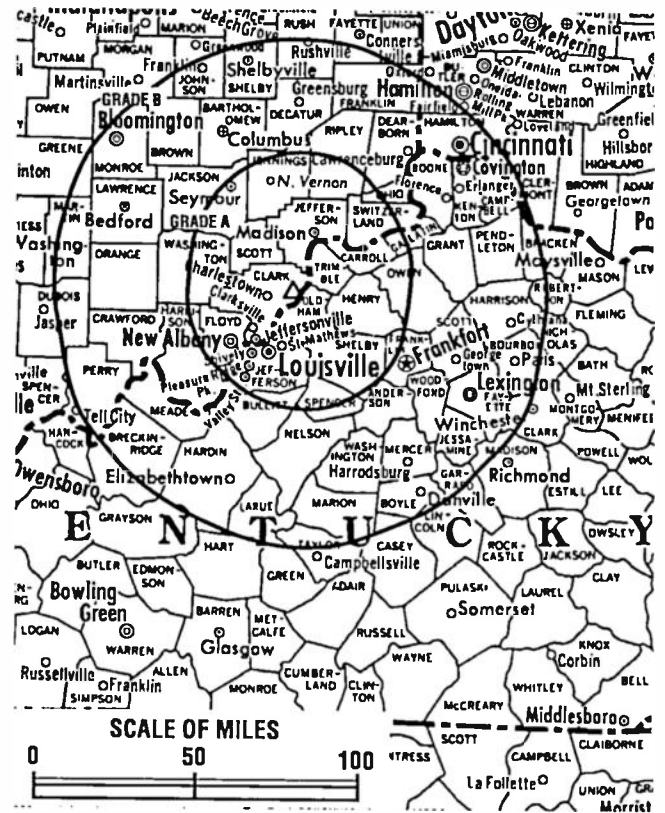
Represented (sales): Harrington, Righter & Parsons Inc.

Represented (legal): Dow, Lohnes & Albertson.

Represented (engineering): Lohnes & Culver.

Personnel:

Guy Hempel, Vice President & General Manager.
Stephen P. Langford, General Sales Manager.
Nick Ulmer, National Sales Manager.
Bill Eschbach, Chief Engineer.
Kathy Beck, News Director.
Faith Gibson, Business Manager.



WAVE BPCT-850211KJ Granted 3/28/85 © American Map Corp., No. 14244

Dan Foss, Production Manager.
Jim Brandenburg, Creative Services Manager.
Bob Fulbright, Commercial Services Director.

Highest 30 Sec. Rate: \$3000.

NETWORK BASE HOURLY RATE: \$4000.

City of License: Louisville. DMA: Louisville. Rank: 50.

Circulation ©1994 Nielsen. Coverage based on Nielsen study.

	Cable TV Households	Non-cable TV Households	Total TV Households
Station Totals	904,410	644,610	1,549,020
Average Weekly Circulation (1994)	309,857	183,113	523,892
Average Daily Circulation (1994)			287,645

Kentucky—Louisville

WBNA

Ch. 21

Network Service: None, Independent.

Licensee: Word Bcstg. Network Inc., Box 19859, Louisville, KY 40259.

Studio: 3701 Fern Valley Rd., Louisville, KY 40219.

Telephone: 502-964-2121. Fax: 502-966-9692.

Technical Facilities: Channel No. 21 (512-518 MHz). Authorized power: 2000-kw max. visual, 200-kw max. aural. Antenna: 750-ft. above av. terrain, 465-ft. above ground, 1349-ft. above sea level.

Latitude 38° 01' 59"
Longitude 85° 45' 16"

Transmitter: Prayer Mountain, Sheperdsville.

Ownership: Word Broadcasting Network Inc.

Began Operation: April 2, 1986.

Represented (legal): Pepper & Corazzini.

Personnel:

John D. Bradshaw, General Manager.
Phil Keith, Program Director.
Charles Henson, Engineering.
Greg Holt, Business Manager.

Highest 30 Sec. Rate: \$250.

City of License: Louisville. DMA: Louisville. Rank: 50.

Circulation ©1994 Nielsen. Coverage based on Nielsen study.



WBNA BMPCT-841001KG Granted 5/2/85 © American Map Corp., No. 14244

	Cable TV Households	Non-cable TV Households	Total TV Households
Station Totals	284,970	174,500	459,470
Average Weekly Circulation (1994)	15,245	12,004	28,831
Average Daily Circulation (1994)			7,289

Kentucky—Louisville

WDRB-TV

Ch. 41

Network Service: Fox.

Licensee: Independence Television Co., One Independence Square, Louisville, KY 40203.

Studio: One Independence Square, Louisville, KY 40203.

Telephone: 502-584-6441. Fax: 502-589-5559.

Technical Facilities: Channel No. 41 (632-638 MHz). Authorized power: 5000-kw max. visual. Antenna: Circularly polarized, 1283-ft. above av. terrain, 971-ft. above ground, 1932-ft. above sea level.

Latitude 38° 21' 00.00"
Longitude 85° 50' 56.50"

Transmitter: W side of Christian Rd., 4-mi. NW of New Albany, IN.

Multichannel TV Sound: Stereo only.

Satellite Earth Stations: Scientific-Atlanta, 5-meter C-band; Microdyne, 4.7-meter C-band; AFC, 3.6-meter Ku-band; Microdyne receivers.

News Services: AP, CNN.

Ownership: Blade Communications Inc. (Group Owner).

Began Operation: February 28, 1971. Sale to present owner by Cowles Media Co. approved by FCC Dec. 5, 1983 (Television Digest, Vol. 23:26). Sale to Cowles by Owsley & Egerton Welch, J. P. Morgan, Arlie Howard, et al., approved by FCC Oct. 25, 1977 (Vol. 17:21, 51).

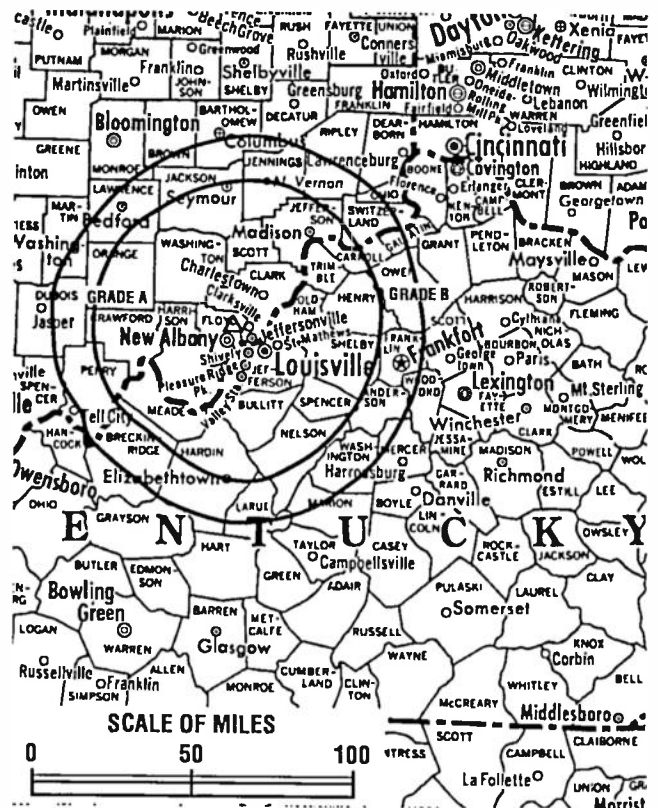
Represented (sales): Petry Television Inc.

Represented (legal): Dow, Lohnes & Albertson.

Represented (engineering): Cohen, Dippell & Everist, P.C.

Personnel:

John J. Dorkin, President & General Manager.
Jack Ratterman, General Sales Manager.
Kim Craven, National Sales Manager.
Hal Stopfel, News Director.
Glen Cook, Chief Engineer.



WDRB-TV BPCT-890518KG Granted 6/14/89 © American Map Corp., No. 14244

Pattie Kiray, Controller.
Denise Damron, Marketing & Promotion Director.
Ron Mack, Production Director.
Alice Sheffield, Traffic Supervisor.

Highest 30 Sec. Rate: \$1200.

City of License: Louisville. DMA: Louisville. Rank: 50.

Circulation ©1994 Nielsen. Coverage based on Nielsen study.

	Cable TV Households	Non-cable TV Households	Total TV Households
Station Totals	512,540	374,720	887,260
Average Weekly Circulation (1994)	259,965	159,276	442,055
Average Daily Circulation (1994)			212,277

Kentucky—Louisville

WHAS-TV

Ch. 11

Network Service: ABC.

Licensee: Jounal Bcstg. of Kentucky Inc., 75 Fountain St., Providence, RI 02902.

Studio: 520 W. Chestnut St., Louisville, KY 40202.

Mailing Address: Box 1100, Louisville, KY 40201.

Telephone: 502-582-7840. Fax: 502-582-7279.

Technical Facilities: Channel No. 11 (198-204 MHz). Authorized power: 135-kw visual, 13.5-kw aural. Antenna: 1280-ft. above av. terrain, 984-ft. above ground, 1960-ft. above sea level.

Latitude 38° 21' 23"
Longitude 85° 50' 52"

Transmitter: 5667 S. Skyline Dr., Floyds Knob, 3.6-mi. N of New Albany, IN.

Multichannel TV Sound: Stereo only.

Satellite Earth Station: Transmit/receive Harris, 9-meter; Harris receivers.

News Services: AP, UPI.

Ownership: Providence Journal Broadcasting Corp. (Group Owner).

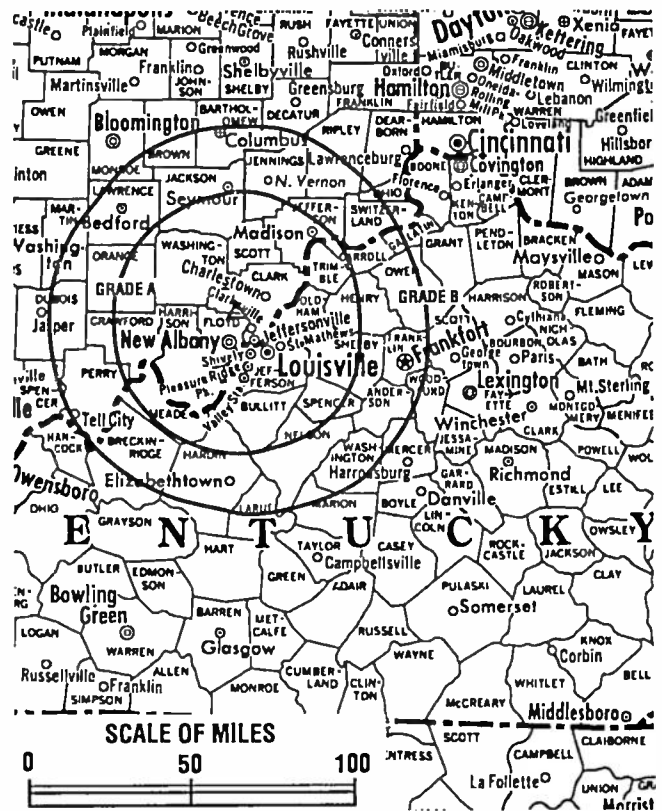
Began Operation: March 27, 1950. Sale to Providence Journal Co. by Louisville Courier-Journal & Times approved by FCC July 30, 1986 (Television Digest, Vol. 26:2, 23).

Represented (sales): TeleRep Inc.

Represented (legal): Covington & Burling.

Personnel:

Joe Goleniowski, General Manager.
George Hulcher, Station Manager.
Charles Gordon, General Sales Manager.
Doug Roberts, National Sales Manager.
Nick Simonette, News Director.
Dan Miller, Program Director.



WHAS-TV BPECT-820506KF Granted 7/30/82 © American Map Corp., No. 14244

Eric Bergman, Engineering Manager.
John Blim, Promotion Director.
Becky Norris, Business Manager.

Highest 30 Sec. Rate: \$2500.

NETWORK BASE HOURLY RATE: \$2712.

City of License: Louisville. DMA: Louisville. Rank: 50.

Circulation ©1994 Nielsen. Coverage based on Nielsen study.

	Cable TV Households	Non-cable TV Households	Total TV Households
Station Totals	663,540	459,130	1,122,670
Average Weekly Circulation (1994)	321,559	187,042	538,605
Average Daily Circulation (1994)			329,200

Kentucky—Louisville

WLKY

Ch. 32

Network Service: CBS.

Licensee: Pulitzer Broadcasting Co., Box 6205, Louisville, KY 40206.

Studio: 1918 Mellwood Ave., Louisville, KY 40206.

Telephone: 502-893-3671. Fax: 502-897-2384.

Technical Facilities: Channel No. 32 (578-584 MHz). Authorized power: 4300-kw max. & 1290-kw horizontal visual, 860-kw max. & 257-kw horizontal aural. Antenna: 1260-ft. above av. terrain, 985-ft. above ground, 1945-ft. above sea level.

Latitude 38° 22' 10"
Longitude 85° 50' 02"

Transmitter: Rte. 1, Floyds Knob, near New Albany, IN.

Multichannel TV Sound: Stereo and separate audio program.

Satellite Earth Stations: Andrew, 7.3-meter C-band; SatCom, 7-meter C-band; Comtech, 5-meter Ku & C-band; Andrew, 4.5-meter C-band; Andrew, 5.6-meter Ku-band; Microdyne, Pinzone receivers.

SNG Mobile Dish: Andrew, 2.8-meter Ku-band.

News Services: AP, CNN.

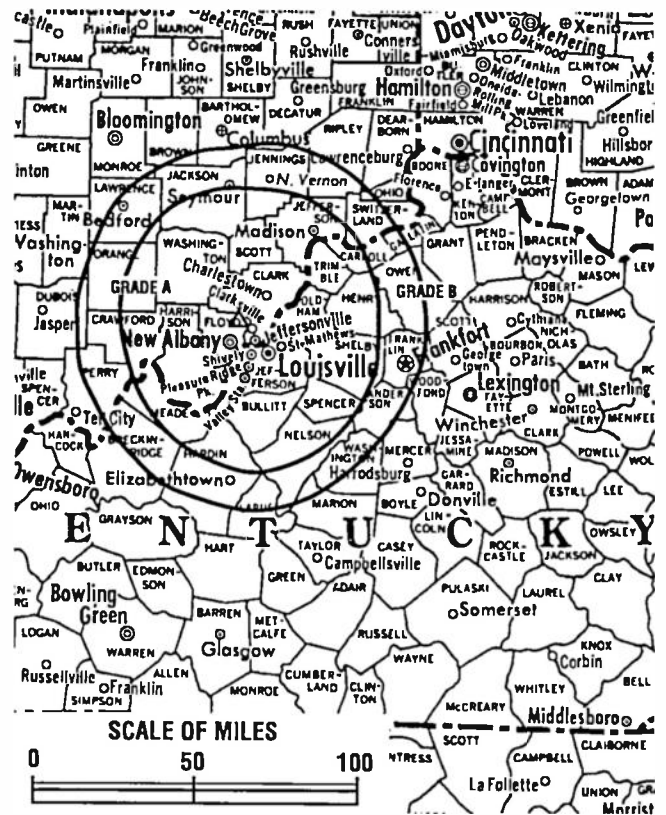
Ownership: Pulitzer Publishing Co. (Group Owner).

Began Operation: September 16, 1961. Sale to present owner by Gannett Co. approved by FCC May 12, 1983 (Television Digest, Vol. 23:2). Merger of Combined Communications & Gannett Co. approved by FCC June 7, 1979 (Vol. 18:20, 38; 19:24). Sale to Combined by Sonderling Bcstg. approved April 4, 1973 (Vol. 12:33, 41; 3:17). Transfer of control to Sonderling Bcstg. from George E. Egger, William S. Cutchins, Richard F. Shively, Dillman A. Rash & Archibald P. Cochran granted Dec. 13, 1967 (Vol. 7:51).

Represented (sales): Katz Continental Television.

Personnel:

- Rabun Matthews, Vice President & General Manager.
- Bill Stanley, General Sales Manager.
- Greg Baird, National Sales Manager.
- Steve Sabato, News Director.



WLKY BPCT-4811 Granted 2/18/75 © American Map Corp., No. 14244

- Al Grossniklaus, Chief Engineer.
- Bruce Burns, Promotion Director.
- Delores Roehm, Business Manager.
- Lora Bradshaw, Community Affairs Director.

Rates: On request.

City of License: Louisville. DMA: Louisville. Rank: 50.

Circulation ©1994 Nielsen. Coverage based on Nielsen study.

	Cable TV Households	Non-cable TV Households	Total TV Households
Station Totals	487,480	334,170	821,650
Average Weekly Circulation (1994)	307,010	175,846	504,880
Average Daily Circulation (1994)			295,238

Kentucky—Madisonville

WLCN

Ch. 19

Network Service: None, independent.

Licensee: Zoe Bcstg. Corp., Box 1087, Madisonville, KY 42431.

Studio: 721 Princeton Pike, Madisonville, KY 42431.

Telephone: 502-821-5433. Fax: 502-821-5343.

Technical Facilities: Channel No. 19 (500-506 MHz). Authorized power: 2676-kw max. & 953-kw horizontal visual, 114.3-kw max. & 95.3-kw horizontal aural. Antenna: 791-ft. above av. terrain, 666-ft. above ground, 1220-ft. above sea level.

Latitude 37° 24' 46"
 Longitude 87° 31' 32"

Transmitter: N side of County Rd. 260, Hopkins County, approx. 2.4-mi W of Hanson.

Ownership: Life Anew Ministries.

Began Operation: October 15, 1983.

Represented (sales): Landin Media Sales.

Represented (legal): Baraff, Koemer, Olender & Hochberg, P.C.

Personnel:
 John Price, General Manager.

Highest 30 Sec. Rate: \$18.50.

City of License: Madisonville. DMA: Evansville. Rank: 95.

Circulation ©1994 Nielsen. Coverage based on Nielsen study.



WLCN BPCT-88114KK Granted 12/20/88 © American Map Corp., No. 14244

	Cable TV Households	Non-cable TV Households	Total TV Households
Station Totals	120,240	75,730	195,970
Average Weekly Circulation (1994)	1,462	2,672	4,122
Average Daily Circulation (1994)			1,640

Kentucky—Paducah

WPSD-TV

Ch. 6

Network Service: NBC.

Licensee: Paxton Media Group Inc., 408 Kentucky Ave., Paducah, KY 42002.

Studio: 100 Television Lane, Paducah, KY 42003-5098.

Mailing Address: Box 1197, Paducah, KY 42002-1197.

Telephone: 502-442-8214. Fax: 502-442-2096.

Technical Facilities: Channel No. 6 (82-88 MHz). Authorized power: 100-kw visual, 13.8-kw aural. Antenna: 1585-ft. above av. terrain, 1623-ft. above ground, 2000-ft. above sea level.

Latitude 37° 11' 31"
Longitude 88° 58' 53"

Transmitter: Approx. 23-mi. NW of Paducah near Monkey's Eyebrow, KY.

Multichannel TV Sound: Stereo only.

Satellite Earth Stations: ADM, 6-meter; Harris, 3-meter; Harris, 6-meter; Harris receivers.

News Services: AP, CNN, UPI.

Ownership: Paxton Media Group Inc.

Began Operation: May 28, 1957.

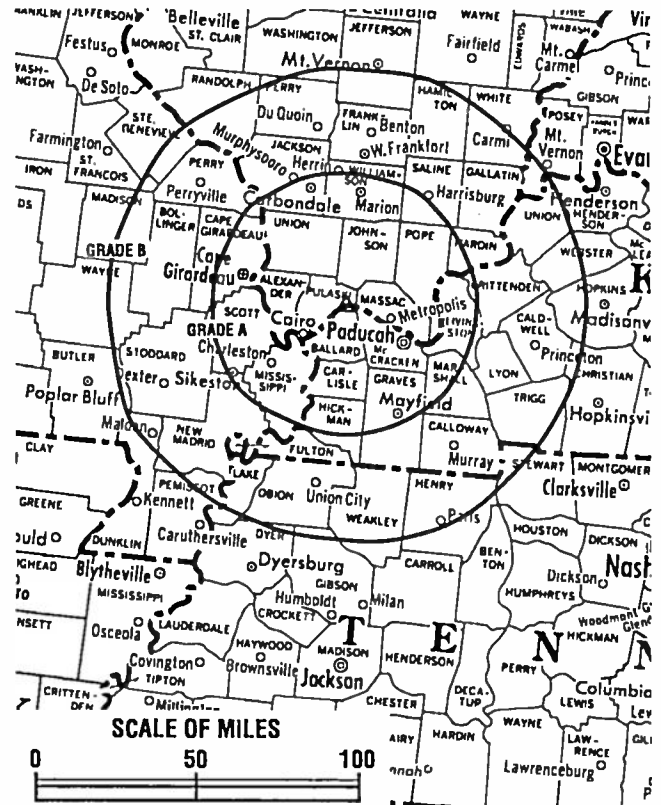
Represented (sales): Blair Television.

Represented (legal): Covington & Burling.

Represented (engineering): Jules Cohen & Associates.

Personnel:

Richard Paxton, President.
John Williams, Vice President & General Manager.
Don Van Cleve, Local Sales Manager.
Ann Eaves, National Sales Manager.
Don Brown, Chief Engineer.
Kevin Nunn, News Director.



WPSD-TV BPCT-2823 Granted 12/8/60 © American Map Corp., No. 14244

Dan Steele, Operations & Program Manager.
Cathy Crecelius, Promotion & Public Affairs Manager.

Highest 30 Sec. Rate: \$800.

NETWORK BASE HOURLY RATE: \$2000.


City of License: Paducah. DMA: Paducah-Cape Girardeau-Harrisburg-Mount Vernon.
Rank: 77.

Circulation ©1994 Nielsen. Coverage based on Nielsen study.

	Cable TV Households	Non-cable TV Households	Total TV Households
Station Totals	352,980	256,580	609,560
Average Weekly Circulation (1994)	156,902	106,923	291,534
Average Daily Circulation (1994)			166,079

Video Week is the widely-respected information service that will keep you *informed* about your industry in just 20 minutes per week.

If you have a real stake in any area of the *home video industry*, you literally cannot do without it! **Subscribe now!**



Video Week is a *weekly information service* devoted to the business of program sales and distribution for videocassettes, discs, pay television and allied media.

Video Week is filled with the kind of practical, level-headed information that is invaluable to anyone involved in the home video industry. And let's face it, information is *crucial* to your business success. Markets. Merchandising. Mergers. Finance. Competition. Litigation. Programming. **Video Week** covers it all!

Video Week offers you more content, more scope, more depth and more currency than any other publication in the home video field. And with video, cable, satellite dishes and allied fields growing more interrelated every week, action in any one sector can trigger profound changes throughout the entire industry. **Video Week** allows you to enlarge your perspective . . . to keep up with the entire industry in a single, weekly, authoritative report.

With your weekly subscription to **Video Week**, you'll be the *first* to know all about:

- pre-recorded cassettes and VCRs
- pay TV basic cable
- pay-per-view
- direct broadcast via satellite
- home computers and games

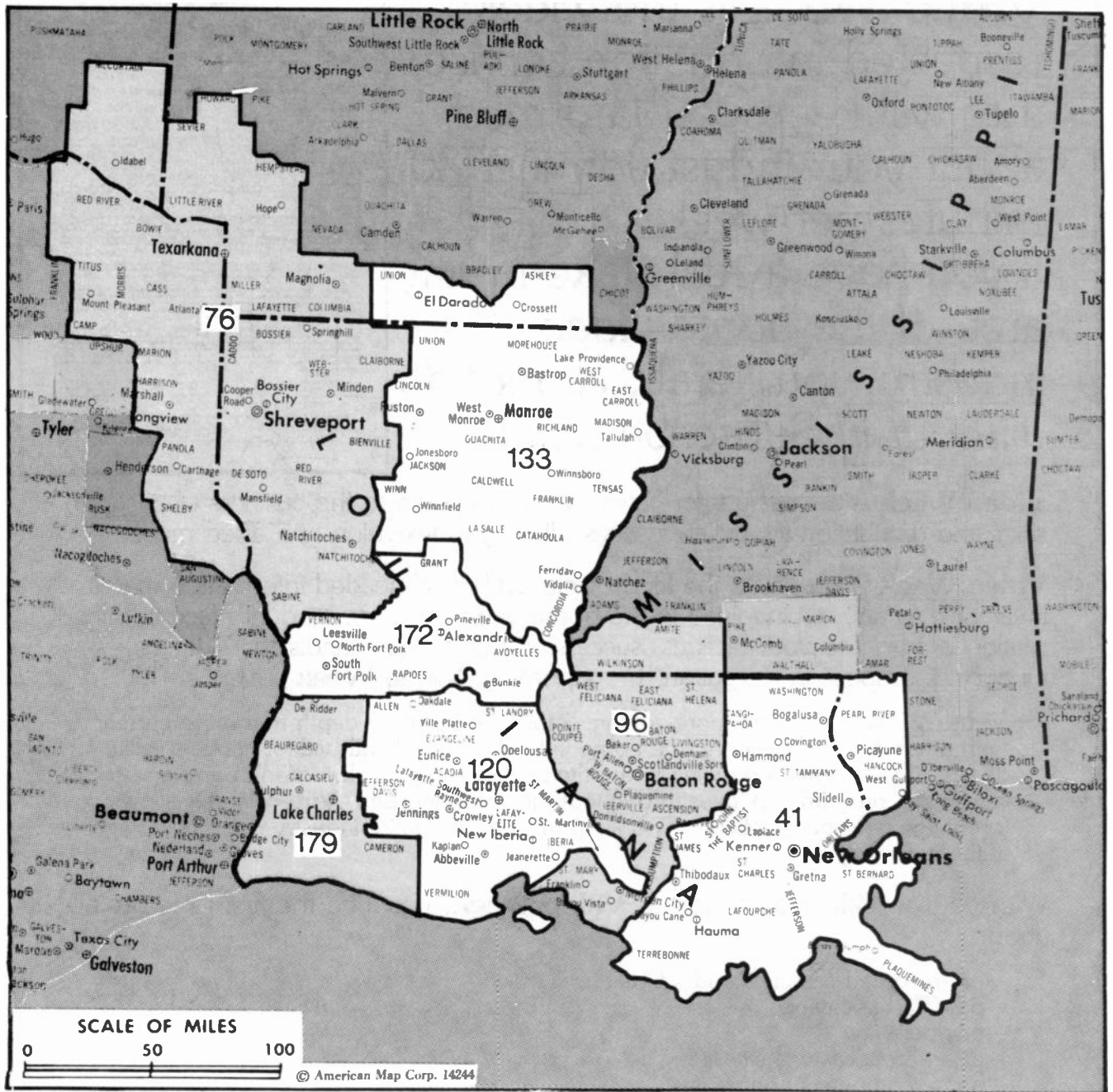
And **Video Week** has an extensive network of correspondents that cover the Congress, the courts and the FCC, to ask the questions that *need* to be answered. These seasoned reporters consult with industry leaders, advertising agencies, producers, manufacturers, distributors, duplicators. They gather information, reaction and speculation about developments from key contacts established in the almost 16 years since **Video Week's** start . . . and in the nearly half a century since the start of Television Digest.

Shouldn't you be taking advantage of all this critical information each and every week? After all, *each issue* of **Video Week** is actually an *early-warning system* about what leaders in the home video industry are thinking and saying about key issues, mergers and acquisitions, antitrust, programming and copyright law.

For subscription information, call collect: **202-872-9200.**

WARREN PUBLISHING, INC.

2115 Ward Court, N.W. • Washington, D.C. 20037 • Fax: 202-293-3435



MARKET	NIELSEN DMA TV HOUSEHOLDS	RANK	MARKET AREA COMMERCIAL STATIONS
New Orleans, LA	615,180	41	WDSU (6), WGNO (26), WNOL-TV (38), WVUE (8), WWL-TV (4)
Shreveport, LA	352,890	76	KMSS-TV (33), KSLA-TV (12), KTAL-TV (6), KTBS-TV (3), KWLB (45)
Baton Rouge, LA	261,020	96	WAFB (9), WBRZ (2), WGMB (44), WVLA (33)
Lafayette, LA	196,820	120	KADN (15), KATC (3), KLPY-TV (10)
Monroe, LA-El Dorado, AR	167,720	133	KARD (14), KMCT-TV (39), KNOE-TV (8), KTVE (10)
Alexandria, LA	86,410	172	KALB-TV (5), KLAX-TV (31)
Lake Charles, LA	75,540	179	KPLC-TV (7), KVHP (29)

State Cross Reference List

Communities that receive programs of stations that are located elsewhere.

KARD, West Monroe	See Monroe, LA
KMCT-TV, West Monroe	See Monroe, LA

Louisiana Station Totals as of November 1, 1994

	VHF	UHF	TOTAL
Commercial Television Stations	14	12	26
Educational Television Stations	2	6	8
	16	16	34

Louisiana—Alexandria

KALB-TV

Ch. 5

Network Service: NBC.

Licensee: Park Bcstg. of Louisiana Inc., Box 550, Ithaca, NY 14851.

Studio: 605-11 Washington St., Alexandria, LA 71301.

Telephone: 318-445-2456. Fax: 318-442-7427.

Technical Facilities: Channel No. 5 (76-82 MHz). Authorized power: 100-kw visual, 22-kw aural. Antenna: 1590-ft. above av. terrain, 1586-ft. above ground, 1749-ft. above sea level.

Latitude 31° 02' 15"
Longitude 92° 29' 45"

Transmitter: Forest Hill, LA.

Multichannel TV Sound: Stereo only.

Satellite Earth Stations: Harris, 8-meter Ku-band; Comtech, 4.2-meter C-band; Harris receivers.

AM Affiliate: KALB, 5-kw (1-kw night), 580 kHz.

FM Affiliate: KZMZ, 100-kw, 96.9 MHz (No. 245), 1450-ft.

News Services: AP, NBC.

Ownership: Park Communications Inc. (Group Owner).

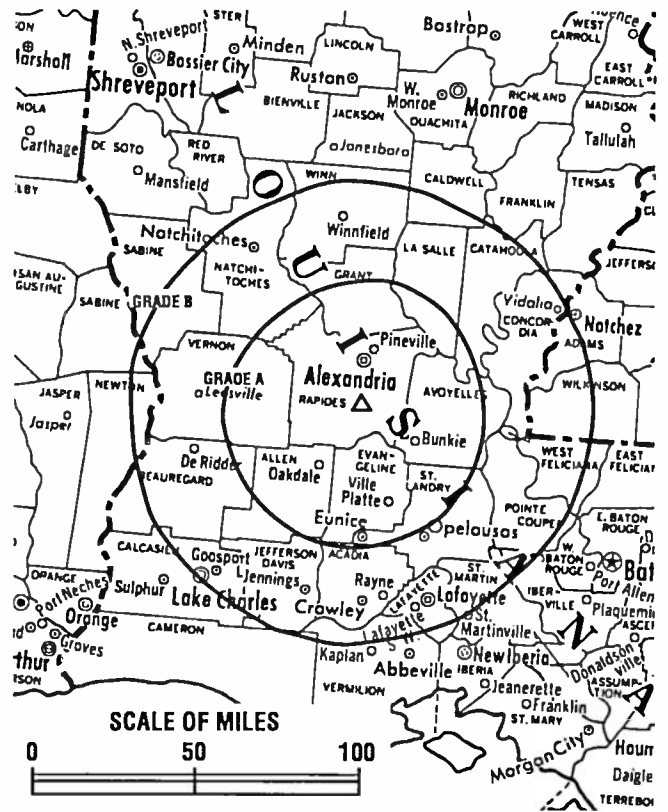
Began Operation: September 29, 1954. Sale to present owner by Lanford Telecasting Co. approved by FCC Sept. 17, 1993.

Represented (sales): Blair Television.

Represented (legal): Wiley, Rein & Fielding.

Personnel:

Lesley Golmon, General Manager.
Jim Reardon, Station & General Sales Manager.
Wayne Bettoney, Local Sales Manager.
Frances Yeager, Program Director.
Jack Frost, News Director.



KALB-TV BPCT-3449 Granted 1/13/65

© American Map Corp., No. 14244

Randall Adcock, Engineering Supervisor.
Brenda Kaiser, Business Manager.

Highest 30 Sec. Rate: \$700.

NETWORK BASE HOURLY RATE: \$1000.

City of License: Alexandria. DMA: Alexandria, LA. Rank: 172.

Circulation ©1994 Nielsen. Coverage based on Nielsen study.

	Cable TV Households	Non-cable TV Households	Total TV Households
Station Totals	469,330	257,720	727,050
Average Weekly Circulation (1994)	103,264	58,415	162,994
Average Daily Circulation (1994)			101,024

Louisiana—Alexandria

KLAX-TV

Ch. 31

Network Service: ABC.

Licensee: Pollack/Belz Communications Co. Inc., 4554 Fleming Rd., Collierville, TN 38017.

Studio: 1811 England Dr., Alexandria, LA 71303.

Mailing Address: Box 8818, Alexandria, LA 71306.

Telephone: 318-473-0031. Fax: 318-442-4646.

Technical Facilities: Channel No. 31 (572-578 MHz). Authorized power: 1290-kw max. visual, 130-kw aural. Antenna: 1093-ft. above av. terrain, 1027-ft. above ground, 1253-ft. above sea level.

Latitude 31° 33' 54"
Longitude 92° 33' 00"

Transmitter: 1.5-mi. SW of Dry Prong.

Satellite Earth Stations: Microdyne, 5-meter C-band; RCA Americom, 4-meter Ku-band; Microdyne, Standard Components receivers.

News Service: AP.

Ownership: Pollack/Belz Communications Co. Inc.

Began Operation: March 3, 1983. Sale of station to G. Russell Chambers, et al., approved by FCC Dec. 24, 1986, but not consummated. Sale to present owners by James Richards, Ben Johnson, et al., approved May 13, 1988.

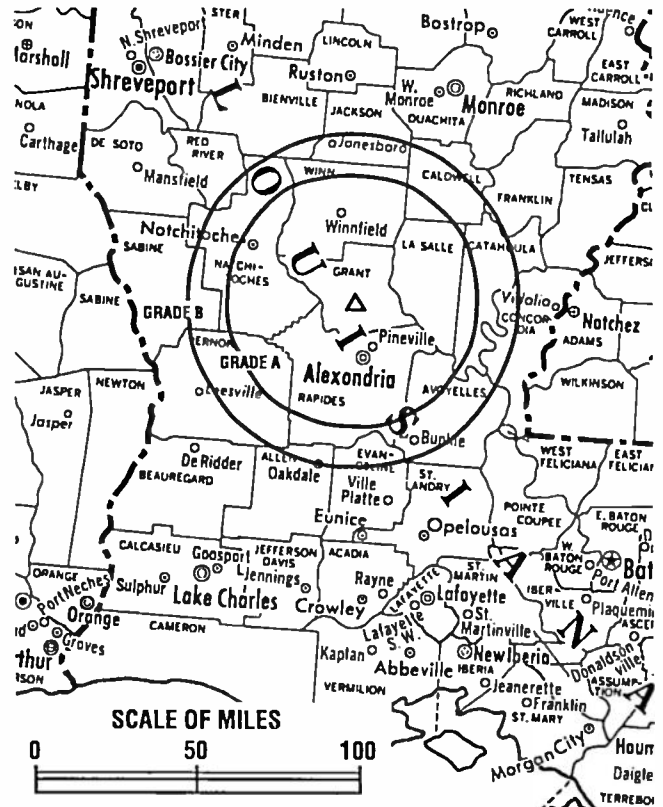
Represented (sales): Katz Communications Inc.

Represented (legal): Jones, Waldo, Holbrook & McDonough.

Represented (engineering): Lechman & Johnson Inc.

Personnel:

Sam McLeod, General Manager.
Laura Orgeron, General Sales Manager.
Charles Flowers, Chief Engineer.
Grant Uittl, News Director.



KLAX-TV BPCT-850528KH Granted 3/28/86 © American Map Corp., No. 14244

Pete Petrawski, Creative Services Director.
Lori Johnson, Program Director.
David L. Carlson, Business Manager.

Highest 30 Sec. Rate: \$300.

NETWORK BASE HOURLY RATE: \$55.

City of License: Alexandria. DMA: Alexandria, LA. Rank: 172.

Circulation ©1994 Nielsen. Coverage based on Nielsen study.

	Cable TV Households	Non-cable TV Households	Total TV Households
Station Totals	151,700	75,480	227,180
Average Weekly Circulation (1994)	60,692	15,862	76,567
Average Daily Circulation (1994)			35,508

Louisiana—Baton Rouge

WAFB

Ch. 9

Network Service: CBS.

Licensee: AFLAC Broadcast Partners, 1932 Wynnton Rd., Columbus, GA 31999.

Studio: 844 Government St., Baton Rouge, LA 70802-6090.

Telephone: 504-383-9999. Fax: 504-378-7891.

Technical Facilities: Channel No. 9 (186-192 MHz). Authorized power: 316-kw visual, 57.5-kw aural. Antenna: 1670-ft. above av. terrain, 1726-ft. above ground, 1700-ft. above sea level.

Latitude 30° 21' 58"
Longitude 91° 12' 47"

Transmitter: E of River Rd. & S of Baton Rouge on Duncan Point.

News Services: AP, CBS, CNN, CNN Headline News, UPI.

Ownership: American Family Corp. (Group Owner).

Began Operation: April 19, 1953 on Ch. 28. Shifted to Ch. 9 Aug. 9, 1960 (Television Digest, Vol. 17:7). Sale to Guaranty Bcstg. by WDSU-TV Bcstg. Corp. and associated stockholders approved Jan. 14, 1964 by FCC (Vol. 4:3). FCC approved sale to American Family Corp., March 23, 1988.

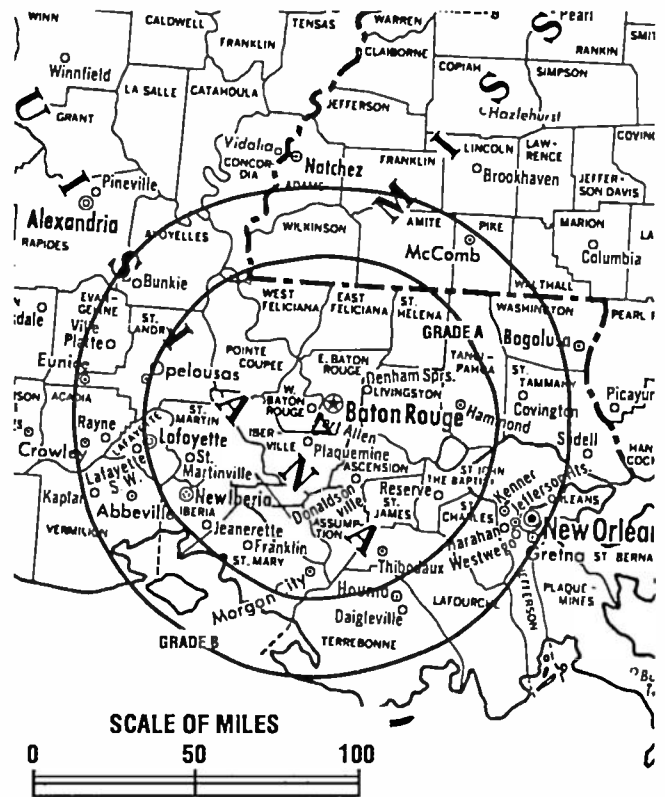
Represented (sales): Harrington, Righter & Parsons Inc.

Represented (legal): Sidley & Austin.

Represented (engineering): David Steel & Associates Inc.

Personnel:

Ronald E. Winders, Vice President & General Manager.
Dave Ward, Assistant General Manager.
Ray Sullivan, General Sales Manager.
Dale Russell, Chief Engineer.
Michael Moore, Operations Manager.
Andree Boyd, Promotions Manager.
Nick Simonette, News Director.
Flo Ulmer, Business Manager.



WAFB BPCT-3437 Granted 1/22/65 © American Map Corp., No. 14244

Highest 30 Sec. Rate: \$1100.

NETWORK BASE HOURLY RATE: \$645.

City of License: Baton Rouge. DMA: Baton Rouge. Rank: 96.

Circulation ©1994 Nielsen. Coverage based on Nielsen study.

	Cable TV Households	Non-cable TV Households	Total TV Households
Station Totals	796,850	374,860	1,171,710
Average Weekly Circulation (1994)	252,278	92,721	364,662
Average Daily Circulation (1994)			211,447

Louisiana—Baton Rouge

WBRZ

Ch. 2

Network Service: ABC.

Licensee: Louisiana Television Bcstg., Box 2906, Baton Rouge, LA 70821.

Studio: 1650 Highland Rd., Baton Rouge, LA 70802.

Mailing Address: Box 2906, Baton Rouge, LA 70821.

Telephone: 504-387-2222. Fax: 504-336-2246.

Technical Facilities: Channel No. 2 (54-60 MHz). Authorized power: 100-kw visual, 15-kw aural. Antenna: Circularly polarized, 1682-ft. above av. terrain, 1724-ft. above ground, 1749-ft. above sea level.

Latitude 30° 17' 49"
Longitude 91° 11' 40"

Transmitter: Plaquemine Point, LA.

Satellite Earth Stations: Transmit/receive Scientific-Atlanta, 10-meter; Andrew, 7.3-meter; SatCom, 5.5-meter; Andrew, 4.5-meter; Avantek, Microdyne, Scientific-Atlanta receivers.

SNG Mobile Dish: Subcomm RSI, 2.5-meter Ku-band.

News Services: ABC, AP.

Ownership: Manship Stations (Group Owner).

Began Operation: April 14, 1955.

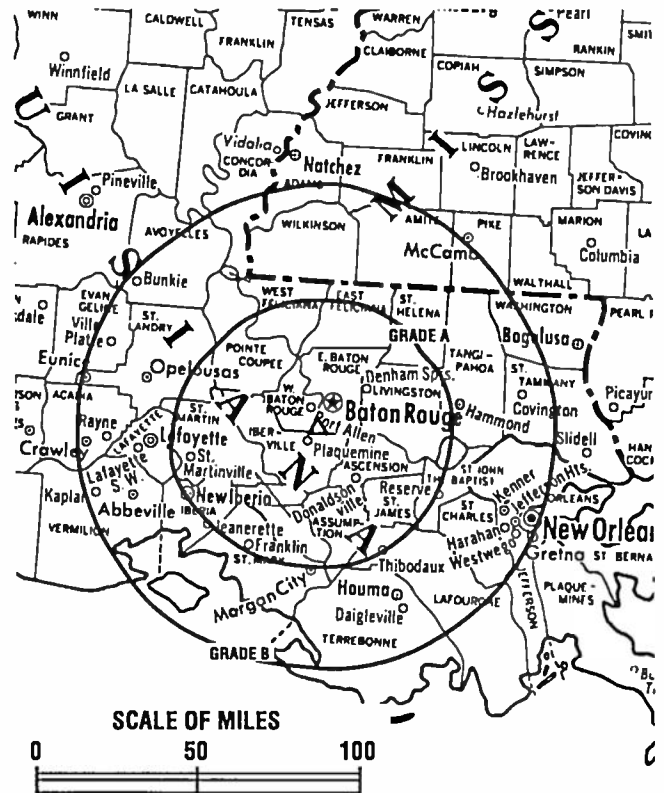
Represented (sales): Blair Television.

Represented (legal): Cohn & Marks.

Represented (engineering): Cohen, Dippell & Everist, P.C.

Personnel:

- Douglas L. Manship, Chairman.
- Richard F. Manship, President.
- Patricia L. Cheramie, General Manager.
- John M. Spain, Station Manager.
- James Daboval III, Director of Sales.
- Andrew Shenkan, Sales Manager.
- William Vance, Director of News.
- Suzanne Marva, Director of Programming.



WBRZ BPCT-4173 Granted 3/5/70 © American Map Corp., No. 14244

- Kim Manship, Director of Finance.
- Denise Akers, Director of Marketing.
- Raymond J. Drago, Director of Production.
- Jamie Politz, Director of Human Resources.
- Clyde Pierce, Director of Engineering.
- Skip Haley, Director of Information Services.

Highest 30 Sec. Rate: \$900.

City of License: Baton Rouge. DMA: Baton Rouge. Rank: 96.

Circulation ©1994 Nielsen. Coverage based on Nielsen study.

	Cable TV Households	Non-cable TV Households	Total TV Households
Station Totals	820,170	385,450	1,205,620
Average Weekly Circulation (1994)	232,195	90,359	342,265
Average Daily Circulation (1994)			188,689

Louisiana—Baton Rouge

WGMB

Ch. 44

Network Service: Fox.

Licensee: Galloway Media Inc., 5800 Florida Blvd., Baton Rouge, LA 70806.

Studio: 5800 Florida Blvd., Baton Rouge, LA 70806.

Mailing Address: Box 65246, Baton Rouge, LA 70896-5246.

Telephone: 504-926-4444. Fax: 504-926-9462.

Technical Facilities: Channel No. 44 (650-656 MHz). Authorized power: 3870-kw max. visual, 387-kw max. aural. Antenna: 1398-ft. above av. terrain, 1388-ft. above ground, 1401-ft. above sea level.

Latitude	30°	19'	35"
Longitude	91°	16'	36"

Transmitter: 1.9-mi. W of State Hwy. 1 on Hwy. 1148 near Addis.

Satellite Earth Stations: Comtech, 5-meter Ku & C-band; Comtech, 5-meter C-band; Comtech, 3.8-meter C-band; Anixter, 5-meter C-band; Sony receivers.

Ownership: Communications Corp. of America (Group Owner).

Began Operation: August 11, 1991.

Represented (sales): Seitel Inc.

Represented (legal): Fletcher, Heald & Hildreth.

Represented (engineering): Marsand Inc.

Personnel:

Damian Calato, General Manager.
 Bret Bengel, Local Sales Manager.
 Karen Mire, News Director.
 Tammy Dupuy, Program Director.
 David Brown, Promotion Director.
 Ursula Sigur, Business Manager.



WGMB BNPCT-901210KE Granted 1/25/91 © American Map Corp., No. 14244

Terry Freeman, Chief Engineer.
 Ed Martinez, Production Manager.

Highest 30 Sec. Rate: \$575.

City of License: Baton Rouge. DMA: Baton Rouge. Rank: 96.

Circulation ©1994 Nielsen. Coverage based on Nielsen study.

	Cable TV Households	Non-cable TV Households	Total TV Households
Station Totals	375,810	150,250	526,060
Average Weekly Circulation (1994)	105,957	45,107	153,005
Average Daily Circulation (1994)			65,562

Louisiana—Baton Rouge

WVLA

Ch. 33

Network Service: NBC.

Licensee: Vetter Communications Co. Inc., Box 14685, Baton Rouge, LA 70898.

Studio: 5220 Essen Lane, Baton Rouge, LA 70809.

Mailing Address: Box 14685, Baton Rouge, LA 70898.

Telephone: 504-766-3233. Fax: 504-766-4112.

Technical Facilities: Channel No. 33 (584-590 MHz). Authorized power: 5000-kw max. visual, 500-kw max. aural. Antenna: 1713-ft. above av. terrain, 1735-ft. above ground, 1749-ft. above sea level.

Latitude 30° 19' 34.61"
Longitude 91° 16' 36.10"

Transmitter: 1.9-mi. W of Hwy. 1 on Hwy. 1148, Addis, LA.

Multichannel TV Sound: Stereo only.

Satellite Earth Stations: Harris, 8-meter Ku-band; Microdyne, 7-meter C-band; Microwave Assoc., 5-meter C-band; Harris, 3-meter Ku-band; Harris, Microdyne, Microwave Assoc. receivers.

News Services: AP, NBC, Skycom.

Ownership: Vetter Communications Co. Inc.

Began Operation: January 16, 1971. Sale to present owner by Richard O. Rush, et al., approved by FCC March 12, 1976.

Represented (sales): Katz Continental Television.

Represented (legal): Dow, Lohnes & Albertson.

Represented (engineering): Philip W. Cary.

Personnel:

- Cyril E. Vetter, Chairman.
- Courtney B. Westbrook, President & General Manager.
- Larry Dietz, Vice President & Operations Manager.
- Donnie Picou, National Sales Director.
- Peggy Day, Local Sales Director.
- Larry Davis, News Director.
- Joyce Harvey, Program Director.
- Jason Furrate, Promotion & Marketing Director.



WVLA BPCT-860814KE Granted 9/30/86 © American Map Corp., No. 14244

- Wanda Horne, Business Manager.
- William Johnson, Research.
- Tom Woodside, Chief Engineer.
- Bob Davidge, Production Manager.
- Felton Coleman, Public Affairs Manager.

Highest 30 Sec. Rate: \$1000.

NETWORK BASE HOURLY RATE: \$800.

City of License: Baton Rouge. DMA: Baton Rouge. Rank: 96.

Circulation ©1994 Nielsen. Coverage based on Nielsen study.

	Cable TV Households	Non-cable TV Households	Total TV Households
Station Totals	507,690	238,020	745,710
Average Weekly Circulation (1994)	196,497	65,012	274,509
Average Daily Circulation (1994)			132,614

Louisiana—Lafayette

KADN

Ch. 15

(Operates satellite WNTZ, Natchez, MS)

Network Service: Fox.

Licensee: KADN Broadcasting Inc., 1500 Eraste Landry Rd., Lafayette, LA 70506.

Studio: 1500 Eraste Landry Rd., Lafayette, LA 70506.

Telephone: 318-237-1500. Fax: 318-237-2237.

Technical Facilities: Channel No. 15 (476-482 MHz). Authorized power: 2300-kw max. visual, 231-kw max. aural. Antenna: 1181-ft. above av. terrain, 1178-ft. above ground, 1217-ft. above sea level.

Latitude 30° 21' 44"
Longitude 92° 12' 53"

Transmitter: 3-mi. S of Church Point.

Satellite Earth Stations: Vertex, 5.2-meter Ku-band; KLM, 4.6-meter C-band; Scientific-Atlanta, 4.6-meter C-band; M/A-Com, Scientific-Atlanta receivers.

Ownership: KADN Broadcasting Inc.

Began Operation: February 27, 1980.

Represented (sales): Seltel Inc.

Represented (legal): Fletcher, Heald & Hildreth.

Personnel:

Eddie Blanchard, General Manager.
Dave Pierce, Local Sales Manager.
Pat Newberg, National Sales Manager.
Keith Townsden, Chief Engineer.
Penny Bennett, Promotion Director.

Highest 30 Sec. Rate: \$590.



KADN BPCT-851227KF Granted 2/24/86 © American Map Corp., No. 14244

City of License: Lafayette. DMA: Lafayette, LA. Rank: 120.

Circulation ©1994 Nielsen. Coverage based on Nielsen study.

	Cable TV Households	Non-cable TV Households	Total TV Households
Station Totals	389,390	163,720	553,110
Average Weekly Circulation (1994)	105,724	47,569	153,436
Average Daily Circulation (1994)			74,051

Louisiana—Lafayette

KATC

Ch. 3

Network Service: ABC.

Licensee: KATC Associates, Box 93133, Lafayette, LA 70509.

Studio: 1103 Eraste Landry Rd., Lafayette, LA 70506.

Mailing Address: Box 93133, Lafayette, LA 70509.

Telephone: 318-235-3333. Fax: 318-235-9363.

Technical Facilities: Channel No. 3 (60-66 MHz). Authorized power: 100-kw visual, 20-kw aural. Antenna: 1740-ft. above av. terrain, 1793-ft. above ground, 1800-ft. above sea level.

Latitude	30°	02'	19.10"
Longitude	92°	22'	14.90"

Transmitter: 25-mi. SW of city limits.

Satellite Earth Stations: Andrew, 7.3-meter C-band; Microdyne, 5-meter Ku-band; Scientific-Atlanta, 4.6-meter C-band; Andrew, 4.5-meter C-band; Avantek, Microdyne, Scientific-Atlanta receivers.

News Services: ABC, AP, CNN.

Ownership: ML Media Partners L.P. (Group Owner).

Began Operation: September 19, 1962. Sale to Loyola University approved by FCC April 29, 1982. Sale to present owners approved Nov. 28, 1986.

Represented (sales): Katz Continental Television.

Represented (legal): Wiley, Rein & Fielding.

Personnel:

- Richard Harbison, General Manager.
- Bill Bowers, General Sales Manager.
- Dale Vincent, Director of Broadcast Operations.
- Bill Rumsey, Chief Engineer.
- Judi Henderson, Program Director.
- Karen Granato, Promotion Director.
- Cathy Schexnayder, Business Manager.



KATC BPCT-5012 Granted 4/15/77 © American Map Corp., No. 14244

Highest 30 Sec. Rate: \$1200.

NETWORK BASE HOURLY RATE: \$625.

City of License: Lafayette. DMA: Lafayette, LA. Rank: 120.

Circulation © 1994 Nielsen. Coverage based on Nielsen study.

	Cable TV Households	Non-cable TV Households	Total TV Households
Station Totals	386,520	163,640	550,160
Average Weekly Circulation (1994)	147,770	71,649	220,163
Average Daily Circulation (1994)			124,776

Louisiana—Lafayette

KLFY-TV

Ch. 10

Network Service: CBS.

Licensee: KLFY L.P., 599 Lexington Ave., 47th Floor, New York, NY 10022.

Studio: 2410 Eraste Landry Rd., Lafayette, LA 70506.

Mailing Address: Box 90665, Lafayette, LA 70509.

Telephone: 318-981-4823.

Technical Facilities: Channel No. 10 (192-198 MHz). Authorized power: 309-kw visual, 45.7-kw aural. Antenna: 1748-ft. above av. terrain, 1771-ft. above ground, 1800-ft. above sea level.

Latitude 30° 19' 18"
Longitude 92° 22' 41"

Holds CP for change to 316-kw visual, 31.6-kw aural, 1740-ft. above av. terrain. BPCT-791231KG.

Transmitter: State Hwy. 98, 1.8-mi. E of Maxie, LA.

Multichannel TV Sound: Stereo only.

Satellite Earth Stations: Scientific-Atlanta, 7-meter C-band; Scientific-Atlanta, 4.5-meter C-band; Scientific-Atlanta, 4.5-meter Ku-band; Scientific-Atlanta, 3-meter Ku-band; United Satellite Systems, 3-meter Ku & C-band; Cyclesat, M/A-Com, Scientific-Atlanta receivers.

News Service: AP.

Ownership: Young Broadcasting Inc. (Group Owner).

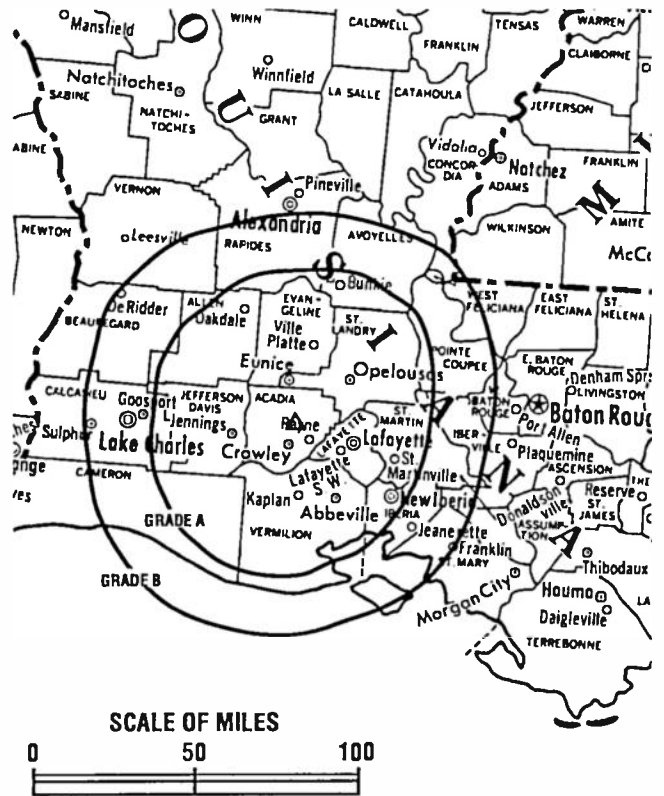
Began Operation: June 3, 1955. Transfer of control to individual stockholders of KWTX Bcstg. which held 80% approved by FCC Jan. 22, 1968. Previous sale by Camellia Bcstg. Co. Inc., Paul H. DeClouet and associates approved Jan. 27, 1965 by FCC (Television Digest, Vol. 4:48; 5:6). FCC approved sale to Young Broadcasting by Texoma Bcstrs. Inc., Feb. 3, 1988.

Represented (sales): Adam Young Inc.

Represented (legal): Wiley, Rein & Fielding.

Personnel:

Joseph Varholy, Vice President & General Manager.
Maria Placer, Vice President, News.
Mike Barras, General Sales & Station Manager.
Harriet Landry, National Sales Manager.
Terry Dover, Operations Manager & Program Director.
Rachel Lemaire, Promotion Director.



KLFY-TV BPCT-791231KG Granted 7/28/80 © American Map Corp., No. 14244

Dave Hebert, Chief Engineer.
Sandra Campeaux, Business Manager.

Highest 30 Sec. Rate: \$775.

NETWORK BASE HOURLY RATE: \$1972.

City of License: Lafayette. DMA: Lafayette, LA. Rank: 120.

Circulation ©1994 Nielsen. Coverage based on Nielsen study.

	Cable TV Households	Non-cable TV Households	Total TV Households
Station Totals	1,055,970	718,550	1,774,520
Average Weekly Circulation (1994)	218,232	90,253	312,429
Average Daily Circulation (1994)			193,020

THIS DATA IS AVAILABLE ON TAPE OR DISKETTE FOR USE ON YOUR OWN COMPUTER OR AS CUSTOMIZED REPORTS

Call Lynn Levine or Brian Meeley 202-872-9200

Louisiana—Lake Charles

KPLC-TV

Ch. 7

Network Service: NBC.

Licensee: Cosmos Bcstg. Corp., Box 1490, Lake Charles, LA 70602-1490.

Studio: 320 Division St., Lake Charles, LA 70601.

Telephone: 318-439-9071. Fax: 318-437-7600.

Technical Facilities: Channel No. 7 (174-180 MHz). Authorized power: 295-kw visual, 55-kw aural. Antenna: 1480-ft. above av. terrain, 1519-ft. above ground, 1549-ft. above sea level.

Latitude 30° 23' 43"
Longitude 93° 00' 08"

Transmitter: Near Fenton, LA.

Satellite Earth Stations: Harris, 10-meter Ku-band; Harris, 3-meter Ku-band; Harris, 3-meter C-band; Comtech, 7-meter Ku & C-band; Harris, Omni receivers.

News Service: AP.

Ownership: Cosmos Broadcasting Corp. (Group Owner).

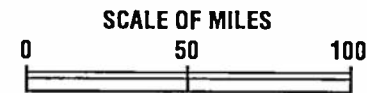
Began Operation: September 29, 1954. Sale to present owner approved by FCC Nov. 13, 1986 (Television Digest, Vol. 26:39). Sale to Channel Communications by G. Russell Chambers approved by FCC March 31, 1986. Previous sale by Calcasieu TV & Radio Inc. approved by FCC Feb. 18, 1971. Sale to Calcasieu by T. B. Lanford & L. M. Sepaugh Sr. & Jr. approved June 30, 1964 (Vol. 4:18, 27).

Represented (sales): Harrington, Righter & Parsons Inc.

Represented (legal): Dow, Lohnes & Albertson.

Personnel:

James D. Serra, Vice President & General Manager.
Tom Pears, General Sales Manager.
Dolores Tutt, Local Sales Manager.
James Smith, News Director.
Robin Daugereau, Program and Marketing Director.
Tim Bourgeois, Promotion Director.
Dianne Mayo, Operations Manager.
Sandra Barrow, Business Manager.



KPLC-TV BPCT-4012 Granted 12/12/67 © American Map Corp., No. 14244

Michael McShane, Chief Engineer.
John Ware, Creative Services Manager.

Rates: On request.

City of License: Lake Charles. DMA: Lake Charles. Rank: 179.

Circulation ©1994 Nielsen. Coverage based on Nielsen study.

	Cable TV Households	Non-cable TV Households	Total TV Households
Station Totals	344,830	170,560	515,390
Average Weekly Circulation (1994)	114,263	57,245	171,582
Average Daily Circulation (1994)			94,910

Louisiana—Lake Charles

KVHP

Ch. 29

Network Service: Fox.

Licensee: KVHP-TV Partners, 3638 Camino Del Rio N, Suite 102, San Diego, CA 92108.

Studio: 129 W. Prien Lake Rd., Lake Charles, LA 70605.

Telephone: 318-474-1316.

Technical Facilities: Channel No. 29 (560-566 MHz). Authorized power: 747.6-kw max. visual, 112.1-kw max. aural. Antenna: 432-ft. above av. terrain, 457-ft. above ground, 471-ft. above sea level.

Latitude 30° 11' 50"
Longitude 93° 13' 12"

Holds CP for change to 2507-kw max. visual, 1293-ft. above av. terrain, 1289-ft. above ground, 1319-ft. above sea level, lat. 30° 17' 26", long. 93° 34' 35", transmitter to State Rte. 379, 5.9-mi. NW of Edgerly, LA. BMPCT-900730KZ.

Transmitter: SW of Ryan St. & Prien Lake Rd. intersection, Lake Charles.

Satellite Earth Stations: 2 in operation; Simulcast receivers.

News Service: CNN.

Ownership: KVHP-TV Partners.

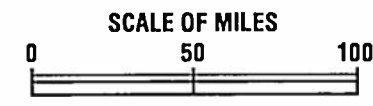
Began Operation: January 18, 1983. Sale to Herschell Hardesty & J. W. DiGiglia by Hugh Van Eaton approved by FCC March 3, 1984. Sale to Marvin Gorman Ministries Inc. from receivership approved by FCC July 16, 1986. Sale to present owners approved March 12, 1987.

Represented (sales): Seltel Inc.

Represented (legal): Baraff, Koemer, Olender & Hochberg, P.C.

Represented (engineering): Peter V. Gureckis & Associates.

Personnel:
Gary Hardesty, President.
Ken Smith, Station Manager.
Debbie Racca, National Sales Manager.
Charlie Boyd, Chief Engineer.



KVHP BMPCT-900730KZ Granted 8/16/91 © American Map Corp., No. 14244

Rose Guidry, Program Director.
Kaye Bilbdeaux, Promotion Director.
Dianna Thibodeaux, Business Manager.

Highest 30 Sec. Rate: \$185.

City of License: Lake Charles. DMA: Lake Charles. Rank: 179.

Circulation ©1994 Nielsen. Coverage based on Nielsen study.

	Cable TV Households	Non-cable TV Households	Total TV Households
Station Totals	335,060	166,180	501,240
Average Weekly Circulation (1994)	107,645	33,366	141,051
Average Daily Circulation (1994)			68,485

Louisiana—West Monroe-Monroe

KARD

Ch. 14

Network Service: Fox.

Licensee: BANAM Bcstg. Inc., 333 S. Hope St., 11th Floor, Los Angeles, CA 90071.

Studio: 102 Thomas Rd., Suite 400, West Monroe, LA 71291.

Telephone: 318-323-1972. Fax: 318-322-0926.

Technical Facilities: Channel No. 14 (470-476 MHz). Authorized power: 5000-kw max. visual, 500-kw max. aural. Antenna: 1876-ft. above av. terrain, 1929-ft. above ground, 2049-ft. above sea level.

Latitude 32° 05' 41"

Longitude 92° 10' 39"

Transmitter: 5.5-mi. W of Columbia, 1.5-mi. S of Hwy. 4.

Multichannel TV Sound: Stereo only.

Satellite Earth Stations: Andrew, 7-meter; Andrew, 3.5-meter; Andrew, Microwave Assoc. receivers.

Ownership: BANAM Bcstg. Inc. (Group Owner).

Began Operation: August 19, 1967 on Ch. 39 as KUZN-TV, left air Dec. 12, 1968; resumed operation under new ownership Aug. 13, 1970, left air Aug. 16, 1971. Resumed operation Oct. 6, 1974. Transfer of control to Kenneth E. Meyer, et al., approved by FCC Jan. 31, 1978. Sale to present owner approved Nov. 2, 1984. Assignment to present owner approved March 16, 1993.

Represented (sales): Seltel Inc.

Represented (engineering): Cohen, Dippell & Everist, P.C.

Personnel:

Lydia Sandifer, Station Manager.

Terry Howard, Local Sales Manager.

Rodney Evans, Chief Engineer.

Irma Campbell, Program Director.



KARD BPCT-851118KE Granted 5/27/86

© American Map Corp., No. 14244

Todd Lacey, Promotion Director.

J. D. Hammonds, Production Manager.

Highest 30 Sec. Rate: \$350.

City of License: West Monroe. DMA: Monroe-El Dorado. Rank: 133.

Circulation ©1994 Nielsen. Coverage based on Nielsen study.

	Cable TV Households	Non-cable TV Households	Total TV Households
Station Totals	179,040	114,470	293,510
Average Weekly Circulation (1994)	55,538	36,228	104,453
Average Daily Circulation (1994)			53,153

Louisiana—West Monroe

KMCT-TV

Ch. 39

Network Service: None, Independent.

Licensee: Louisiana Christian Bcstg. Inc., 701 Parkwood Dr., West Monroe, LA 71291.

Studio: 701 Parkwood Dr., West Monroe, LA 71291.

Telephone: 318-322-1399. Fax: 318-323-3783.

Technical Facilities: Channel No. 39 (620-626 MHz). Authorized power: 560-kw max. visual, 56-kw max. aural. Antenna: 498-ft. above av. terrain, 514-ft. above ground, 583-ft. above sea level.

Latitude	32°	30'	21"
Longitude	92°	08'	54"

Transmitter: 701 Parkwood Dr., West Monroe.

Satellite Earth Stations: 2 in operation.

Ownership: Lamb Bcstg. Inc.

Began Operation: April 7, 1986.

Personnel:
 Charles Reed, President & General Manager.
 Joe Currie, General Sales Manager.
 Ray Sumrall, Chief Engineer.

Rates: On request.

City of License: West Monroe. DMA: Monroe-El Dorado. Rank: 133.

Circulation ©1994 Nielsen. Coverage based on Nielsen study.



KMCT-TV BMPCT-850920KG Granted 11/25/85 © American Map Corp., No. 14244

	Cable TV Households	Non-cable TV Households	Total TV Households
Station Totals	50,840	28,750	79,590
Average Weekly Circulation (1994)	4,536	902	5,383
Average Daily Circulation (1994)			2,060

Louisiana—Monroe, LA-El Dorado, AR

KTVE

Ch. 10

Network Service: NBC.

Licensee: KTVE Inc., Box 4339, Monroe, LA 71203.

Studio: 2909 Kilpatrick Blvd., Monroe, LA 71201.

Mailing Address: 400 W. Main St., El Dorado, AR 71730.

Telephones: 318-323-1300 (Monroe); 501-862-6651 (El Dorado).

Technical Facilities: Channel No. 10 (192-198 MHz). Authorized power: 316-kw visual, 63.1-kw aural. Antenna: Circularly polarized, 2000-ft. above av. terrain, 1980-ft. above ground, 2106-ft. above sea level.

Latitude	33°	04'	41.00"
Longitude	92°	13'	40.60"

Transmitter: 0.5-mi. S of Bolding, on Missouri Pacific RR spur.

Multichannel TV Sound: Stereo only.

Satellite Earth Stations: Satcom Technologies, 8.3-meter C-band; Harris, 7-meter Ku-band; Harris, 3.5-meter Ku-band; Harris, 3-meter C-band; Harris, Microdyne receivers.

News Service: AP.

Ownership: Gray Communications Systems Inc. (Group Owner).

Began Operation: December 18, 1955. Sale to present owner by Fuqua National Inc. approved Dec. 4, 1967. Previous sale to Fuqua by William Simon and WVET-TV approved Nov. 29, 1963 by FCC (Television Digest, Vol. 3:49). Sale to William Simon (52%) and WVET-TV (48%) by co-equal owners Dr. Joe F. Rushton, W. C. Blewster Jr. & W. M. Bigley approved July 6, 1960 (Vol. 16:25, 28). Transfer of 32% from Simon to WVET-TV approved Sept. 8, 1960 (Vol. 16:34).

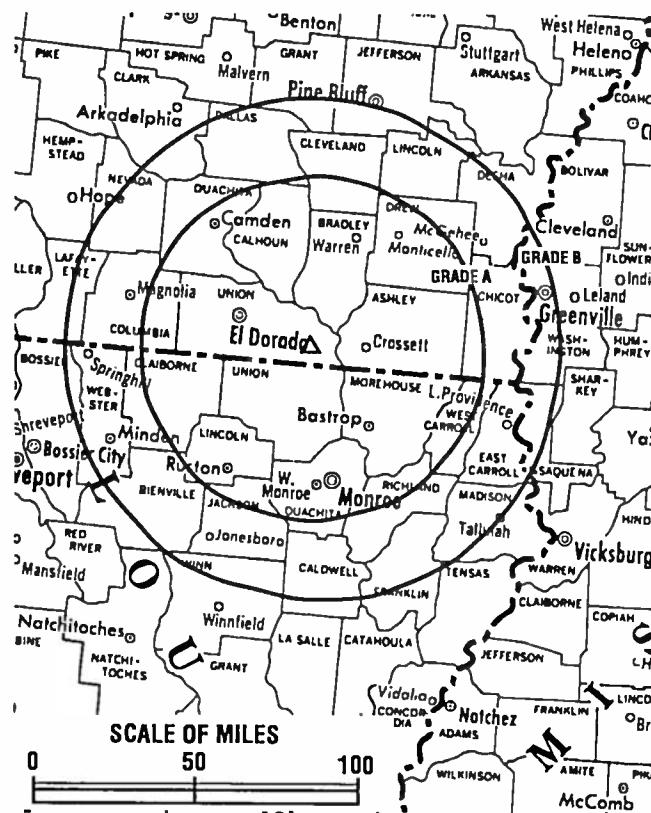
Represented (sales): Katz Continental Television.

Represented (legal): Sidley & Austin.

Represented (engineering): Smith & Powstenko.

Personnel:

- Andy Lee, Vice President & General Manager.
- Wanda Meadows, Station Manager.
- Thomas Rice, General Sales Manager.
- Fran Rogers, National Sales Manager.
- Matt James, News Director.



KTVE BPCT-860328KH Granted 9/9/86 © American Map Corp., No. 14244

- Betty Smith, Program Director.
- Mike Caruso, Chief Engineer.
- Susan Allain, Promotion Director.
- Judy Futch, Business Director.
- David Clark, Operations Manager.

Highest 30 Sec. Rate: \$600.

NETWORK BASE HOURLY RATE: \$1300.

City of License: El Dorado, AR. DMA: Monroe-El Dorado. Rank: 133.

Circulation ©1994 Nielsen. Coverage based on Nielsen study.

	Cable TV Households	Non-cable TV Households	Total TV Households
Station Totals	267,900	184,730	452,630
Average Weekly Circulation (1994)	82,808	49,228	155,115
Average Daily Circulation (1994)			79,238

Louisiana—Monroe-West Monroe

KNOE-TV

Ch. 8

Network Service: CBS.

Licensee: NOE Enterprises Inc., Box 4067, Monroe, LA 71211.

Studio: 1400 Oliver Rd., Monroe, LA 71201.

Mailing Address: Box 4067, Monroe, LA 71211.

Telephone: 318-388-8888. Fax: 318-322-8774.

Technical Facilities: Channel No. 8 (180-186 MHz). Authorized power: 316-kw visual, 62.5-kw aural. Antenna: 1890-ft. above av. terrain, 1989-ft. above ground, 2049-ft. above sea level.

Latitude 32° 11' 45"
Longitude 92° 04' 10"

Transmitter: 2.5-mi. N of Riverton, LA.

Satellite Earth Stations: RCA, 3.7-meter Ku-band; Scientific-Atlanta, 7-meter C-band; Scientific-Atlanta, 4-meter C-band; Simulsat, 7-meter C-band; Comsat, Harris, Pinzone receivers.

AM Affiliate: KNOE, 5-kw, 540 kHz.

FM Affiliate: KNOE-FM, 100-kw, 101.9 MHz (No. 270), 1670-ft.

News Services: AP, CBS, CNN, CNN Headline News, Colorgraphics, National Weather Service, Potomac News Service.

Ownership: Noe Corp.

Began Operation: September 27, 1953.

Represented (sales): Blair Television.

Represented (legal): Cohn & Marks.

Personnel:

James A. Noe Jr., President.
Richard L. French, General Manager.
Kathleen McLain, General Sales Manager.
Ray Frostenson, News Director.
Jack McCall, Program Director.
David Price, Promotion Director.



KNOE-TV BPCT-3313 Granted 10/2/64 © American Map Corp., No. 14244

Denis Baker, Controller.
Gerry Harkins, Chief Engineer.
Ansel Smith, Operations & Production Manager.
Bill Elliott, Chief Photographer.
Laura Z. Roberts, Personnel Director.

Highest 30 Sec. Rate: \$1200.

City of License: Monroe. DMA: Monroe-El Dorado. Rank: 133.

Circulation ©1994 Nielsen. Coverage based on Nielsen study.

	Cable TV Households	Non-cable TV Households	Total TV Households
Station Totals	260,470	159,820	420,290
Average Weekly Circulation (1994)	114,713	66,136	205,401
Average Daily Circulation (1994)			130,335

Louisiana—New Orleans

WCCL

Ch. 49

Network Service: None, independent.

Licensee: George S. Flinn Jr., 188 S. Bellevue, Suite 222, Memphis, TN 38104.

Studio: 620 Desire St., New Orleans, LA 70117. Fax: 504-942-9246.

Technical Facilities: Channel No. 49 (680-686 MHz). Authorized power: 5000-kw max. visual, 500-kw max. aural. Antenna: 889-ft. above av. terrain, 889-ft. above ground, 889-ft. above sea level.

Latitude	29°	55'	11"
Longitude	90°	01'	29"

Transmitter: Intersection of Behman Hwy. & Garden Oaks Dr., New Orleans.

Satellite Earth Stations: Paraclypse, 3.8-meter C-band; Winegard, 3-meter C-band; Microdyne receivers.

Ownership: George S. Flinn Jr.

Began Operation: March 19, 1989. Left air Spring 1990. Resumed operation May 25, 1994.

Represented (sales): Blair Television.

Represented (legal): Pepper & Corazzini.

Represented (engineering): du Treil, Lundin & Rackley.

Personnel:

Mao Banks, General Manager.
Bobby McMills, Sales Manager.
Earry Harvey, Chief Engineer.



WCCL BMPCT-880105KH Granted 2/29/88 © American Map Corp., No. 14244

Rates: On request.

Nielsen Data: Not available.

City of License: New Orleans. **DMA:** New Orleans. **Rank:** 41.

Louisiana—New Orleans

WDSU

Ch. 6

Network Service: NBC.

Licensee: WDSU Television Inc., 520 Royal St., New Orleans, LA 70130.

Studio: 520 Royal St., New Orleans, LA 70130.

Telephone: 504-527-0606. Fax: 504-527-0145.

Technical Facilities: Channel No. 6 (82-88 MHz). Authorized power: 95.5-kw visual, 19.5-kw aural. Antenna: Circularly polarized, 932-ft. above av. terrain, 968-ft. above ground, 971-ft. above sea level.

Latitude 29° 57' 01.00"
Longitude 89° 57' 28.50"

Transmitter: 221 E. Josephine St., Chalmette, LA.

Multichannel TV Sound: Stereo and separate audio program.

Satellite Earth Stations: Transmit/receive Harris, 8-meter Ku-band; Scientific-Atlanta, 7-meter C-band; Andrew, 7-meter Ku & C-band; Andrew, 3.5-meter Ku-band; Harris, 3.5-meter Ku-band; Harris, Scientific-Atlanta receivers.

News Services: AP, CNN.

Ownership: Pulitzer Publishing Co. (Group Owner).

Began Operation: December 18, 1948. Sale to Cosmos Bcstg. by Royal Street Corp. approved by FCC Nov. 29, 1972 (Television Digest, Vol. 12:15, 49). Sale to present owner approved Sept. 22, 1989 (Vol. 29:31, 34, 35).

Represented (sales): Katz American Television; Canadian Communications Co.

Represented (legal): Vemer, Lipfert, Bernhard, McPherson & Hand.

Personnel:

- Wayne Barnett, General Manager.
- Blaine Mitchell, Local Sales Manager.
- Kurt Davis, News Director.
- Fred Steurer, Chief Engineer.
- Lenora Cannon, Program Coordinator.
- Scot Chastain, Promotion & Marketing Director.



WDSU BPCT-2034 Granted 11/10/55 © American Map Corp., No. 14244

Steve Mohammed, Business Manager.
Brian Norman, Production Manager.

Highest 30 Sec. Rate: \$9000.

NETWORK BASE HOURLY RATE: \$2200.

City of License: New Orleans. DMA: New Orleans. Rank: 41.

Circulation © 1994 Nielsen. Coverage based on Nielsen study.

	Cable TV Households	Non-cable TV Households	Total TV Households
Station Totals	714,110	322,570	1,036,680
Average Weekly Circulation (1994)	383,700	178,633	585,583
Average Daily Circulation (1994)			326,619

Louisiana—New Orleans

WGNO

Ch. 26

Network Service: None, Independent.

Licensee: WGNO Inc., 2 Canal St., Suite 2800, New Orleans, LA 70130.

Studio: 2 Canal St., Suite 2800, New Orleans, LA 70130.

Telephone: 504-581-2600. Fax: 504-522-1885.

Technical Facilities: Channel No. 26 (542-548 MHz). Authorized power: 2690-kw max. & 1100-kw horizontal visual, 269-kw max. & 111-kw horizontal aural. Antenna: 1010-ft. above av. terrain, 1049-ft. above ground, 1049-ft. above sea level.

Latitude 29° 58' 55"
Longitude 89° 56' 58"

Transmitter: Paris Rd. & Bayou Bienvenue, New Orleans.

Satellite Earth Stations: Simulsat, 7-meter C-band; Vertex, 5-meter Ku-band; Harris, Scientific-Atlanta receivers.

Ownership: Tribune Broadcasting Co. (Group Owner).

Began Operation: October 14, 1967. Sale to Tribune Bcstg. Co. by General Media Corp. approved by FCC July 22, 1983. Sale to General Media by Seymour Smith, et al., approved June 30, 1978. Previous sale by Receiver in Bankruptcy approved by FCC Dec. 29, 1971. Station was originally owned by David W. Wagenvoord, et al.

Represented (sales): TeleRep Inc.

Represented (legal): Sidley & Austin.

Represented (engineering): Edward F. Lorentz & Associates.

Personnel:

William C. Ross, Vice President & General Manager.
Michael LaBonia, General Sales Manager.
Michael Zikmund, National Sales Manager.
Jim Goodlad, Local Sales Manager.
Paula Pendarvis, News Director.
Kath Quinn, Program Director.
Don Rooney, Director of Operations.



WGNO BPCT-790523KE Granted 1/30/80 © American Map Corp., No. 14244

Jeff Clemons, Director of Marketing & Promotions.
Rhonda Huete, Controller.

Highest 30 Sec. Rate: \$1500.

City of License: New Orleans. DMA: New Orleans. Rank: 41.

Circulation ©1994 Nielsen. Coverage based on Nielsen study.

	Cable TV Households	Non-cable TV Households	Total TV Households
Station Totals	704,170	305,910	1,010,080
Average Weekly Circulation (1994)	277,924	118,194	412,282
Average Daily Circulation (1994)			186,493

Louisiana—New Orleans

WNOL-TV

Ch. 38

Network Service: Fox.

Licensee: Quincy Jones Bcstg. Inc., 1661 Canal St, New Orleans, LA 70112.

Studio: 1661 Canal St., New Orleans, LA 70112.

Telephone: 504-525-3838. Fax: 504-569-0908.

Technical Facilities: Channel No. 38 (614-620 MHz). Authorized power: 5000-kw max. visual, 500-kw max. aural. Antenna: 1019-ft. above av. terrain, 1018-ft. above ground, 1019-ft. above sea level.

Latitude 29° 58' 41"
Longitude 89° 56' 26"

Transmitter: 0.37-mi. SE of intersection of Rte. 47 & St. Bernard Parish boundry, Chalmette.

Multichannel TV Sound: Stereo only.

Satellite Earth Station: Simulsat, 7-meter; Harris, W/A-Com receivers.

Ownership: Quincy Jones Bcstg. Inc.

Began Operation: March 25, 1984. Sale to TVX Broadcast Group by Channel 38 Assoc. Inc. approved by FCC Feb. 28, 1986 (Television Digest, Vol. 25:50). Sale to present owner approved Nov. 17, 1989.

Represented (sales): Settel Inc.

Personnel:

Madelyn Mix Bonnot, Vice President & General Manager.
Steve Scollard, General Sales Manager.
Dale Foshee, Local Sales Manager.
Bob Lawrence, Chief Engineer.
Betty Moore, Business Manager.

Highest 30 Sec. Rate: \$1500.



WNOL-TV BMPCT-831214KI Granted 1/26/84 © American Map Corp., No. 14244

City of License: New Orleans. DMA: New Orleans. Rank: 41.

Circulation © 1994 Nielsen. Coverage based on Nielsen study.

	Cable TV Households	Non-cable TV Households	Total TV Households
Station Totals	529,170	238,090	767,260
Average Weekly Circulation (1994)	262,153	115,170	390,319
Average Daily Circulation (1994)			172,118

Louisiana—New Orleans

WVUE

Ch. 8

Network Service: ABC.

Licensee: BBC License Subsidiary L.P., 980 N. Michigan Ave., Suite 1200, Chicago, IL 60611.

Studio: 1025 S. Jefferson Davis Pkwy., New Orleans, LA 70125.

Telephone: 504-486-6161. Fax: 504-483-1212; 504-483-1219.

Technical Facilities: Channel No. 8 (180-186 MHz). Authorized power: 316-kw visual, 31.6-kw aural. Antenna: 990-ft. above av. terrain, 1046-ft. above ground, 1049-ft. above sea level.

Latitude 29° 57' 14"
Longitude 89° 56' 58"

Transmitter: 3900 Marietta Rd., Chalmette, LA.

Satellite Earth Stations: Andrew, 9-meter C-band; Scientific-Atlanta, 9-meter C-band; Andrew, 7-meter C-band; Satcom Technologies, 7-meter Ku-band; Avantek, Microdyne, Scientific-Atlanta receivers.

News Service: AP.

Ownership: Burnham Broadcasting Co. (Group Owner).

Began Operation: December 17, 1958 on Ch. 13, and on Jan. 28, 1959 FCC granted temporary Ch. 13 operation by New Orleans Television Corp. (*Television Digest*, Vol. 14:51; 15:5). Supreme Bcstg. Co. started operation on Ch. 20 Nov. 1, 1953, using WJMR-TV call letters. In Oct. 1957, WJMR-TV began experimental operation on Ch. 12 but FCC ruled in 1958 that this operation was to close by Jan. 1, 1959 but WVUE did not begin on Ch. 12 until Sept. 1, 1962. Sale of 60% by New Orleans Television Inc. (Joseph A. Paretti and associates) to Screen Gems and contingent transfer by Rust Craft of its 40% to Screen Gems approved June 2, 1965 by FCC (Vol. 5:8, 23). Switched to Ch. 8 June 8, 1970. Sale to Gaylord Bcstg. approved by FCC June 30, 1977 (Vol. 16:26; 17:28). Sale to Burnham Bcstg. L.P. by Gaylord approved by FCC June 8, 1987 (Vol. 26:47; 27:3). Sale pends (Vol. 34:35).

Represented (sales): Harrington, Righter & Parsons Inc.

Represented (legal): Reed, Smith, Shaw & McClay.

Represented (engineering): A. D. Ring, P.C.

Personnel:

Wayne Lansche, President & General Manager.
Dan Wanko, General Sales Manager.



Rick Oster, Director of Sales.
Tom Rosenbaum, News Director.
Kathy Kovacevich, Program Director.
Greg Buisson, Marketing Director.
John Nagel, Director of Finance.
Fred Barrett, Chief Engineer.

Rates: On request.

City of License: New Orleans. DMA: New Orleans. Rank: 41.

Circulation ©1994 Nielsen. Coverage based on Nielsen study.

	Cable TV Households	Non-cable TV Households	Total TV Households
Station Totals	686,650	290,110	976,760
Average Weekly Circulation (1994)	356,990	165,761	545,083
Average Daily Circulation (1994)			286,023

Louisiana—New Orleans

WWL-TV

Ch. 4

Network Service: CBS.

Licensee: WWL-TV Inc., Box 655237, Communications Center, Dallas, TX 75265.

Studio: 1024 N. Rampart St., New Orleans, LA 70116-2487.

Telephone: 504-529-4444. Fax: 504-529-6400.

Technical Facilities: Channel No. 4 (66-72 MHz). Authorized power: 100-kw visual, 10-kw aural. Antenna: Circularly polarized, 1048-ft. above av. terrain, 1049-ft. above ground, 1049-ft. above sea level.

Latitude 29° 54' 22.50"
Longitude 90° 02' 23.30"

Transmitter: No. Four Cooper Rd., Gretna, LA 70053.

Multichannel TV Sound: Stereo only.

Satellite Earth Stations: Transmit/receive Harris, 7.4-meter Ku-band; Harris, 6.1-meter C-band; Harris, Scientific-Atlanta receivers.

SNG Mobile Dish: Dalsat, 4.2-meter Ku-band.

News Services: AP, UPI.

Ownership: A. H. Belo Corp.

Began Operation: September 7, 1957. Sale to Rampart Operating Partnership by Loyola University approved by FCC May 23, 1990 (Television Digest, Vol. 30:1). Sale to present owner approved May 18, 1994 (Vol. 34:9).

Represented (sales): Petry Television Inc.

Represented (legal): Dow, Lohnes & Albertson.

Personnel:

- J. Michael Early, President & General Manager.
- Phil Johnson, Assistant Manager.
- Jimmie B. Phillips, Director of Sales.
- Claudia Brooks, Local Sales Manager.
- Billie Bonnett, National Sales Manager.
- Joe Duke, News Director.
- Dee Joyce, Promotion & Marketing Director.
- Debra Barnewold, Business Manager.
- William Mosely, Finance Director.



WWL-TV BPCT-3071 Granted 11/1/62 © American Map Corp., No. 14244

Gary Coullard, Chief Engineer.
Tod Smith, Marketing Director.

Highest 30 Sec. Rate: \$5000.

NETWORK BASE HOURLY RATE: \$4580.

City of License: New Orleans. DMA: New Orleans. Rank: 41.

Circulation ©1994 Nielsen. Coverage based on Nielsen study.

	Cable TV Households	Non-cable TV Households	Total TV Households
Station Totals	605,840	281,770	887,610
Average Weekly Circulation (1994)	423,210	182,309	634,391
Average Daily Circulation (1994)			448,228

**THE
TED HEPBURN
COMPANY**

We were the broker
in the 1994 sale of
WWL-TV

Ted Hepburn, President. Todd Hepburn, Vice-President
325 Garden Rd., Palm Beach, FL 33480 (407) 863-8995
P.O. Box 43263, Cincinnati, OH 45243-0263 (513) 271-5400

Louisiana—Shreveport

KMSS-TV

Ch. 33

Network Service: Fox.

Licensee: White Knight Communications Inc., 3519 Jewella Ave., Box 30033, Shreveport, LA 71130.

Studio: 3519 Jewella Ave., Shreveport, LA 71109.

Mailing Address: Box 30033, Shreveport, LA 71130.

Telephone: 318-631-5677. Fax: 318-631-4195.

Technical Facilities: Channel No. 33 (584-590 MHz). Authorized power: 4532-kw max. visual, 453.2-kw max. aural. Antenna: 1813-ft. above av. terrain, 1749-ft. above ground, 2014-ft. above sea level.

Latitude 32° 40' 00"
Longitude 93° 56' 02"

Transmitter: 0.57-mi. S of KSLA-TV transmitter site on St. John's Church Rd.

Multichannel TV Sound: Stereo only.

Satellite Earth Stations: Comtech, 5-meter C-band; AFC, 3.7-meter Ku-band; Agile, M/A-Com, Pinzone receivers.

News Service: Fox News.

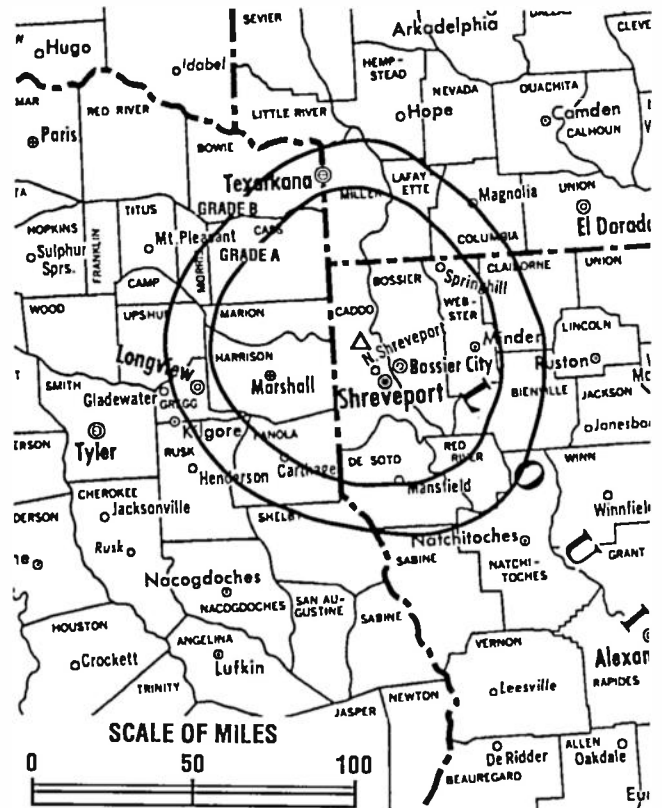
Ownership: White Knight Communications Inc.

Began Operation: October 6, 1985. Sale by J. D. Waggoner & G. Teekell, et al., to South West Multi-Media Corp. approved by FCC June 24, 1987. Transferred to White Knight Feb. 18, 1994. Sale from present owner to ComCorp. pends.

Represented (sales): Seltel Inc.

Personnel:

Art Lanham, President & General Manager.
Susan Newman, Vice President & General Sales Manager.
Phyllis Phillips, Vice President & Business Manager.
Lisa Wellborn, Assistant Sales Manager.
Richard Logan, Engineering Director.
Doug Ginn, Local Program Director.
Ron Viskozky, Marketing & Promotion Director.



KMSS-TV BMPCT-850227KH Granted 7/31/85 © American Map Corp., No. 14244

Highest 30 Sec. Rate: \$300.

NETWORK BASE HOURLY RATE: \$500.

City of License: Shreveport. DMA: Shreveport. Rank: 76.

Circulation ©1994 Nielsen. Coverage based on Nielsen study.

	Cable TV Households	Non-cable TV Households	Total TV Households
Station Totals	423,560	283,490	707,050
Average Weekly Circulation (1994)	124,382	67,446	200,367
Average Daily Circulation (1994)			92,389

Louisiana—Shreveport

KSLA-TV

Ch. 12

Network Service: CBS.

Licensee: VSC Communications Inc., Box 41812, Shreveport, LA 71134-1812.

Studio: 1812 Fairfield Ave., Shreveport, LA 71101.

Telephone: 318-222-1212. Fax: 318-677-6703.

Technical Facilities: Channel No. 12 (204-210 MHz). Authorized power: 316-kw visual, 38-kw aural. Antenna: 1800-ft. above av. terrain, 1794-ft. above ground, 2049-ft. above sea level.

Latitude 32° 40' 29"
Longitude 93° 55' 59"

Transmitter: 2-mi. ESE of Mooringsport.

Satellite Earth Stations: RCA Ku-band; Scientific-Atlanta, 7-meter; Scientific-Atlanta, 4.6-meter; M/A-Com, Scientific-Atlanta receivers.

News Services: AP, CBS.

Ownership: Viacom Broadcasting Inc. (Group Owner).

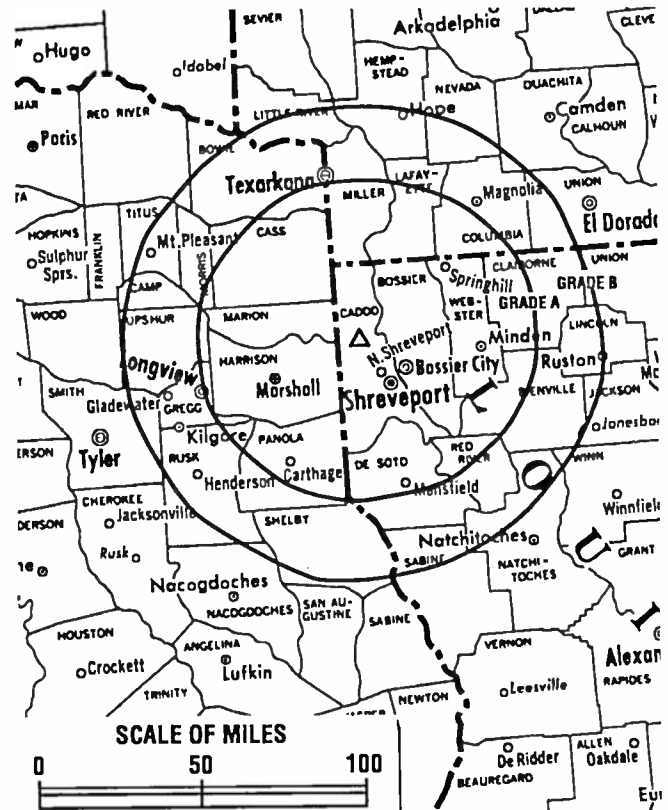
Began Operation: December 22, 1953 as KSLA Interim Television Corp., equally owned by KRMD, KCJ and grantee. On May 19, 1955, final decision was granted to Shreveport Television Co. (Television Digest, Vol. 11:21). Sale to KSLA-TV by Mrs. George, et al., who retained minority interest, approved May 25, 1960 (Vol. 16:6, 24). Sale to present owner approved by FCC March 29, 1983 (Vol. 23:3).

Represented (sales): TeleRep Inc.

Represented (legal): Arent, Fox, Kintner, Plotkin & Kahn.

Personnel:

Alan F. Cartwright, Vice President & General Manager.
Marc Stover, Director of Sales.
Mike Thomas, Operations & Promotion Manager.
Walker Campbell, News Director.
Donna Frank, Program Director.



KSLA-TV BMPCT-5970 Granted 5/5/64 © American Map Corp., No. 14244

Jim Womack, Chief Engineer.
Cindy Townsend, Business Manager.

Highest 30 Sec. Rate: \$2500.

City of License: Shreveport. DMA: Shreveport. Rank: 76.

Circulation ©1994 Nielsen. Coverage based on Nielsen study.

	Cable TV Households	Non-cable TV Households	Total TV Households
Station Totals	529,970	366,130	896,100
Average Weekly Circulation (1994)	223,449	148,421	389,194
Average Daily Circulation (1994)			248,287

Louisiana—Shreveport-Texarkana, Texas

KTAL-TV

Ch. 6

Network Service: NBC.

Licensee: KTAL-TV Inc., 3227 Summerhill Rd., Texarkana, TX.

Studios: 3150 N. Market St., Shreveport, LA 71107; 3227 Summerhill Rd., Texarkana, TX.

Telephones: 318-425-2422 (Shreveport); 214-793-1133 (Texarkana).

Technical Facilities: Channel No. 6 (82-88 MHz). Authorized power: 100-kw visual, 10-kw aural. Antenna: 1580-ft. above av. terrain, 1553-ft. above ground, 1849-ft. above sea level.

Latitude 32° 54' 11"
Longitude 94° 00' 22"

Transmitter: 2.3-mi. NNW of Vivian, LA, W of County Rd.

Satellite Earth Stations: In operation.

AM Affiliate: KCMC, 1-kw, 740 kHz (ABC).

FM Affiliate: KTAL-FM, 100-kw, 98.1 MHz (No. 251), 1447-ft.

News Service: AP.

Ownership: KTAL-TV Inc.

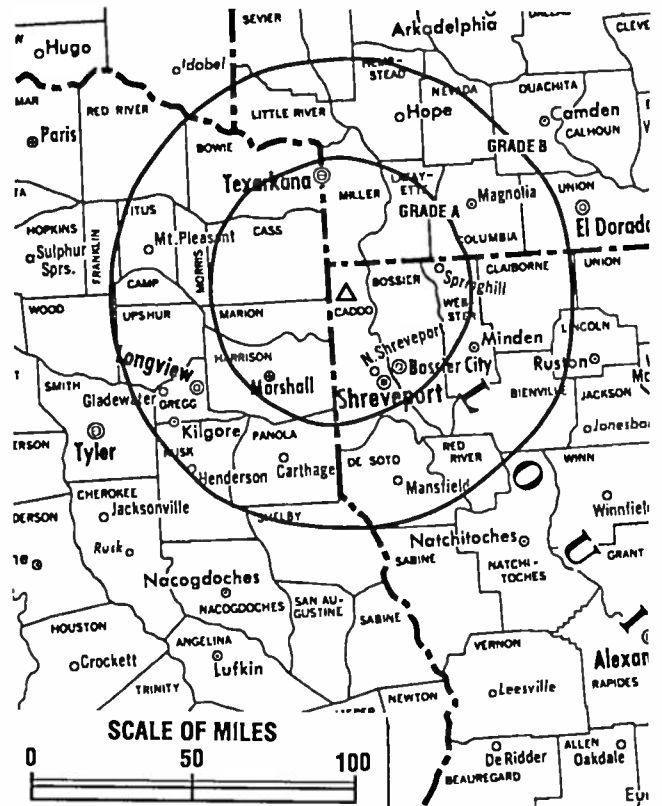
Began Operation: August 16, 1953.

Represented (sales): Blair Television.

Represented (legal): Covington & Burling.

Personnel:

H. Lee Bryant, President.
Douglas Yoder, Vice President & General Manager.
Jean Byrd, Program & Promotion Director.
Gordon Grafton, News Director.
George Tracy, Chief Engineer.
Terry Reese, Business Manager.



KTAL-TV BPCT-1135 Granted 7/24/62 © American Map Corp., No. 14244

Highest 30 Sec. Rate: \$1400.

NETWORK BASE HOURLY RATE: \$750.

City of License: Texarkana, TX. DMA: Shreveport. Rank: 76.

Circulation ©1994 Nielsen. Coverage based on Nielsen study.

	Cable TV Households	Non-cable TV Households	Total TV Households
Station Totals	488,060	348,290	836,350
Average Weekly Circulation (1994)	172,781	132,503	323,231
Average Daily Circulation (1994)			175,226

Louisiana—Shreveport

KTBS-TV

Ch. 3

Network Service: ABC.

Licensee: KTBS Inc., 312 E. Kings Hwy., Shreveport, LA 71104.

Studio: 312 E. Kings Hwy., Shreveport, LA 71104.

Mailing Address: Box 44227, Shreveport, LA 71134-4227.

Telephone: 318-861-5800. Fax: 318-862-9430.

Technical Facilities: Channel No. 3 (60-66 MHz). Authorized power: 100-kw visual, 20-kw aural. Antenna: 1781-ft. above av. terrain, 1801-ft. above ground, 2049-ft. above sea level.

Latitude 32° 41' 08"
Longitude 93° 56' 00"

Transmitter: 1.5-mi. SE of Mooringsport, LA.

Multichannel TV Sound: Stereo only.

Satellite Earth Stations: Andrew, 7.3-meter C-band; Andrew, 4.5-meter C-band; RCA, 3.7-meter; AvanteK, Scientific-Atlanta receivers.

News Services: ABC, AP.

Ownership: KTBS Inc.

Began Operation: September 3, 1955.

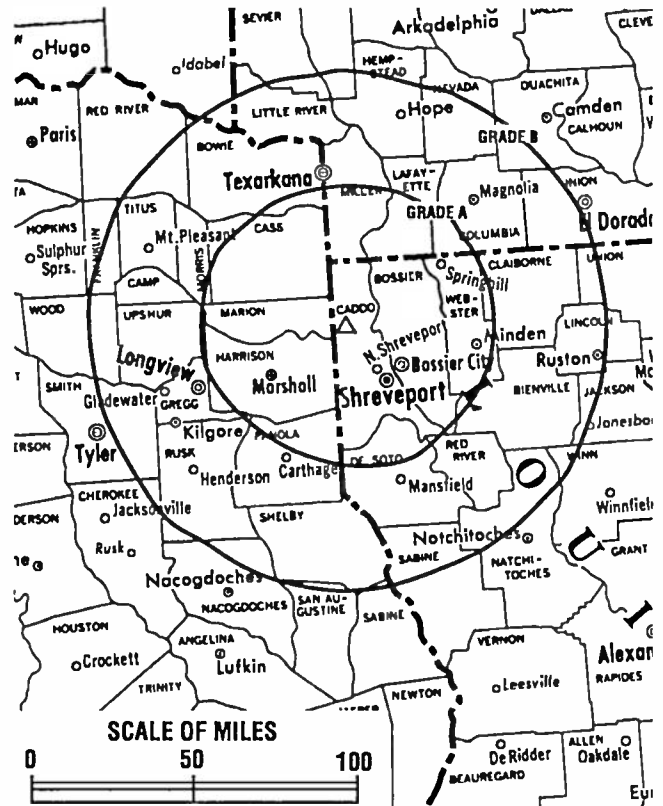
Represented (sales): Katz Continental Television.

Represented (legal): Fletcher, Heald & Hildreth.

Represented (engineering): A. D. Ring, P.C.

Personnel:

Edwin N. Wray, President & General Manager.
George Sirven, General Sales Manager.
Susan Yarbrough, Local Sales Manager.
Andrew Pontz, News Director.
Marvin L. Perry Jr., Program Manager.
David L. Hendricks, Chief Engineer.
Don Wiegel, Promotion Manager.
A. Dale Beasley, Business Manager.



KTBS-TV BMPCT-5808 Granted 12/18/62 © American Map Corp., No. 14244

Oral Link, Production Manager.
Carolyn Lowry, Traffic Manager.
Melissa Buford, Community Projects Director.

Highest 30 Sec. Rate: \$1000.

NETWORK BASE HOURLY RATE: \$1200.

City of License: Shreveport. DMA: Shreveport. Rank: 76.

Circulation ©1994 Nielsen. Coverage based on Nielsen study.

	Cable TV Households	Non-cable TV Households	Total TV Households
Station Totals	554,770	359,170	913,940
Average Weekly Circulation (1994)	199,437	142,407	359,035
Average Daily Circulation (1994)			221,265

Louisiana—Shreveport

KWLB

Ch. 45

Network Service: None, Independent.

Grantee: Word of Life Ministries Inc., 4425 Meriwether Rd., Shreveport, LA 71109.

Studio: Suite 212, 5150 Interstate Dr., Shreveport, LA 71109.

Mailing Address: Box 19645, Shreveport, LA 71149.

Telephone: 318-631-4545. Fax: 318-631-1040.

Technical Facilities: Channel No. 45 (656-662 MHz). Authorized power: 1670-kw max. visual. Antenna: 522-ft. above av. terrain, 469-ft. above ground, 715-ft. above sea level.

Latitude	32°	38'	17"
Longitude	93°	52'	45"

Transmitter: 8761 Dixie-Blanchard Rd.

Satellite Earth Stations: Prodelin, 3.65-meter C-band.

News Services: Capitol News, Conus.

Ownership: Word of Life Ministries Inc.

Began Operation: April 15, 1994.

Represented (sales): Apex Media.

Represented (legal): Gammon & Grange.

Represented (engineering): Robert L. Purcell Associates Inc.

Personnel:

Pat W. Bryan, Station Manager.
Robert Axtell, General Sales Manager.
Ray Boze, Chief Engineer.



KWLB BMPCT-920623KE Granted 3/25/93 © American Map Corp., No. 14244

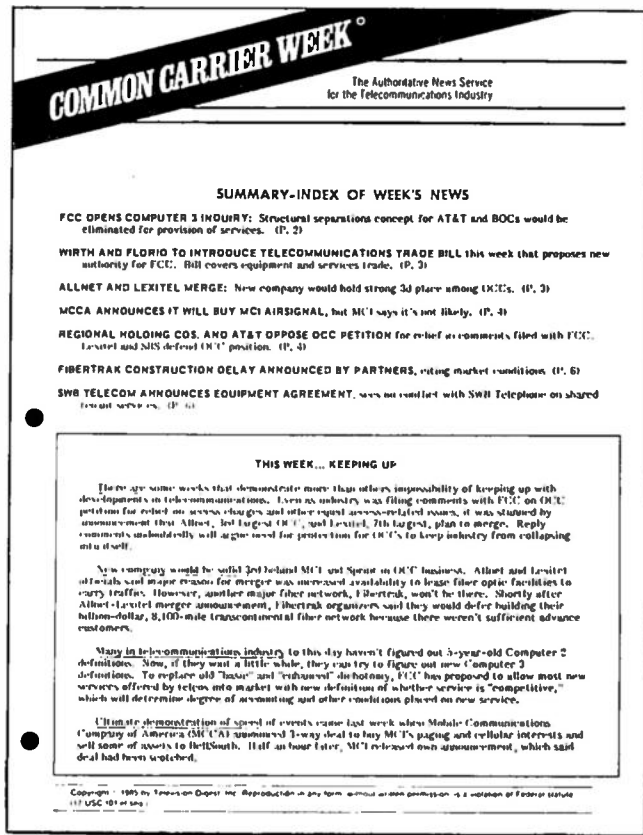
Brenda Ware, Program Director.
Darran Middleton, Production Manager.
Craig Giddens, Business Manager.

Highest 30 Sec. Rate: \$150.

Nielsen Data: Not available.

City of License: Shreveport. DMA: Shreveport. Rank: 76.

The concise, easy-to-digest, well-organized information service that allows you . . . in just minutes each week . . . to keep up with the latest, most accurate, relevant, indispensable information covering the entire telecommunications industry.



COMMON CARRIER WEEK

Common Carrier Week is *the* authoritative weekly news service for the telecommunications industry.

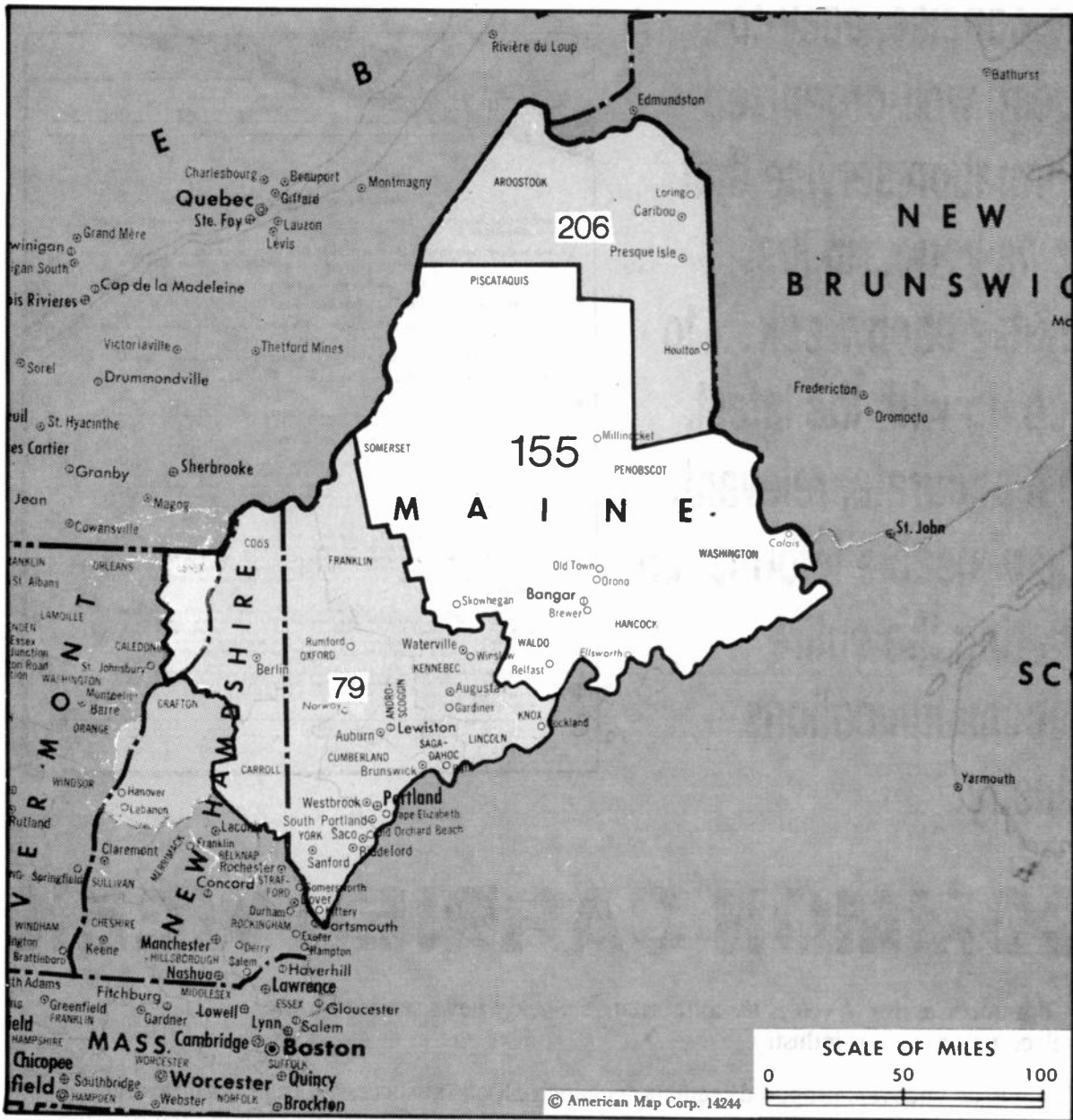
Each issue uncovers proposed regulation changes, looks at successful (and unsuccessful) business strategies, comments on new equipment and services, reports on what the decision-makers in the industry are up to, and provides the key intelligence that busy telecommunications executives *need*.

Common Carrier Week is presented in a way that makes the information you're looking for easy to find. There's a logic to each issue—you can scan the spot you're looking for and find your relevant information instantly.

Common Carrier Week will give *you* the advance intelligence to move quickly to make the management decisions that will help your business move ahead. Each week you'll receive hard-nosed business advice from the award-winning team of journalists who also keep the top leaders of the communications industry informed every day with Communications Daily.

For subscription information, call collect: (202) 872-9200.

Warren Publishing, Inc.
2115 Ward Court, N.W.
Washington, D.C. 20037



MARKET	NIELSEN DMA TV HOUSEHOLDS	RANK	MARKET AREA COMMERCIAL STATIONS
Portland-Auburn, ME	342,810	79	WGSB-TV (6), WGME-TV (13), WMTW-TV (8), WPXT (51)
Bangor, ME	124,820	155	WABI-TV (5), WLBZ-TV (2), WYII-TV (7)
Presque Isle, ME	30,950	206	WAGM-TV (8)

State Cross Reference List

Communities that receive programs of stations that are located elsewhere.

WMTW-TV, Portland See Poland Spring, ME

Maine Station Totals as of November 1, 1994

	VHF	UHF	TOTAL
Commercial Television Stations	7	1	8
Educational Television Stations	4	1	5
	11	2	13

Subscribe now . . .

to the authoritative weekly information service covering the latest developments in broadcasting, cable, consumer electronics and allied industries. . .

Television Digest With Consumer Electronics

Television Digest has been keeping leading communications executives informed since 1945 and is published for all those decision-makers—like you—who have a big stake in the ever-changing broadcasting, cable and consumer electronics industries.

Television Digest goes beyond the scope of any other publication by bringing into sharp focus all the conflicting forces at work—broadcast, cable, home video, MDS, DBS, SMATV and others. It provides experienced, authoritative coverage. The Los Angeles Times recently referred to **Television Digest** as “a publication considered the bible of the TV industry.” Tack Nail, covering broadcasting, and Dave Lachenbruch, covering consumer electronics, are known and respected throughout the entire industry.

And each issue of **TVD** provides thorough coverage of government activities—the FCC, Capitol Hill, the White House. **Television Digest** also gives you the latest news on marketing strategies . . . programming ploys . . . personnel shifts . . . and current standings on the volatile revenue and ratings picture.

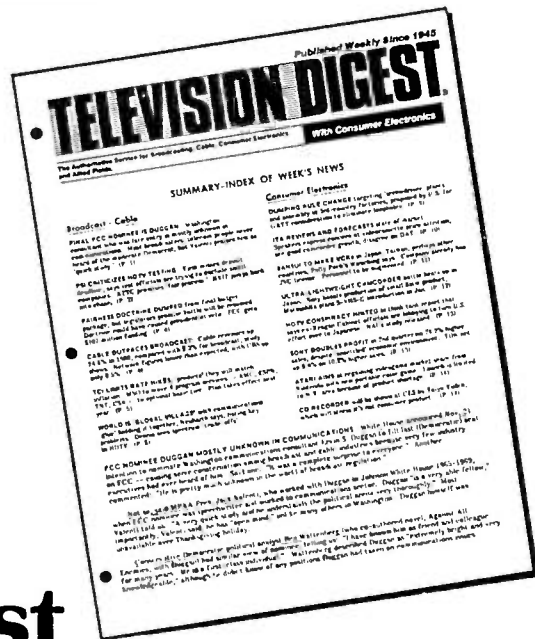
Television Digest regularly includes a host of industry surveys and statistics that cannot be found anywhere else. And because conventions, professional meetings and trade shows are of such vital importance to the communications industry, **TVD** provides complete pre- and post-meeting coverage of virtually every major professional meeting and trade show, whether in the U.S. or abroad.

Television Digest gives you the information you need, delivered in a fast-paced style and clear format that always respects your busy schedule. **TVD** is designed to be read quickly . . . to help you spend less time gathering information and more time using what you've found.

For subscription information, call collect: **202-872-9200**.

WARREN PUBLISHING, INC.

2115 Ward Court, N.W. • Washington, D.C. 20037 • Fax: 202-293-3435



Maine—Bangor

WABI-TV

Ch. 5

Network Service: CBS.

Licensee: Diversified Communications, 5 Milk St., Portland, ME 04412.

Studio: 35 Hildreth St., Bangor, ME 04401.

Telephone: 207-947-8321. **Fax:** 207-941-9378.

Technical Facilities: Channel No. 5 (76-82 MHz). Authorized power: 40-kw visual, 6-kw aural. Antenna: 1320-ft. above av. terrain, 529-ft. above ground, 1749-ft. above sea level.

Latitude	44°	42'	13"
Longitude	69°	04'	47"

Transmitter: Pickard Mountain, near Maine Rte. 9.

Satellite Earth Stations: Scientific-Atlanta, 7-meter; M/A-Com Ku-band; M/A-Com, Scientific-Atlanta receivers.

News Services: AP, CBS.

Ownership: Diversified Communications Inc. (Group Owner).

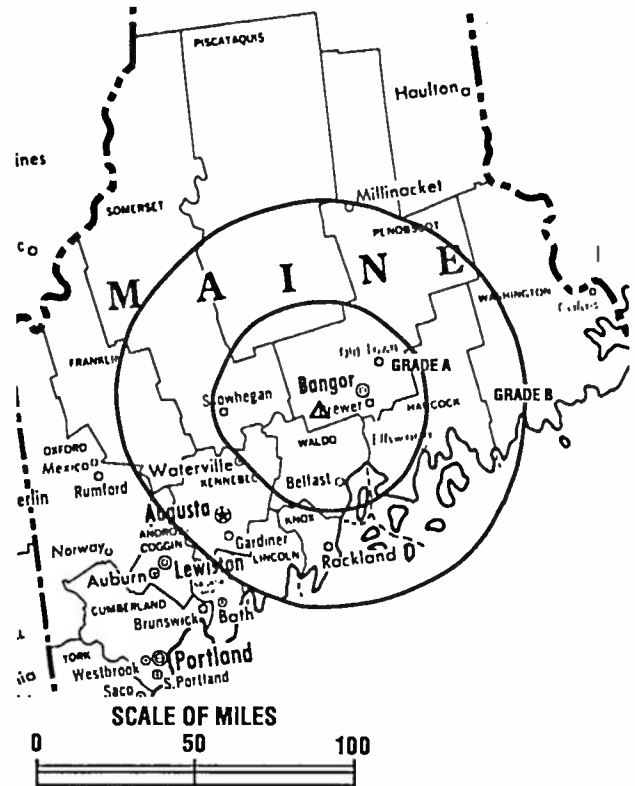
Began Operation: January 25, 1953.

Represented (sales): Blair Television.

Represented (legal): Irwin, Campbell & Crowe.

Personnel:

- Michael Young, Vice President & General Manager.
- Steve Hiltz, Operations Manager.
- Dale Carter, Chief Engineer.
- Don Colson, News Director.
- Paul Saliwanek, Promotion & Public Service Director.
- Lillian Danielson, Business Manager.



WABI-TV BPCT-840518KI Granted 7/10/84 © American Map Corp., No. 14244

Rates: On request.

City of License: Bangor. **DMA:** Bangor. **Rank:** 155.

Circulation ©1994 Nielsen. Coverage based on Nielsen study.

	Cable TV Households	Non-cable TV Households	Total TV Households
Station Totals	182,250	127,430	309,680
Average Weekly Circulation (1994)	88,456	73,212	161,844
Average Daily Circulation (1994)			103,822

Maine—Bangor

WLBZ-TV

Ch. 2

Network Service: NBC.

Licensee: Maine Bcstg. Co., 1 Congress Square, Portland, ME 04101.

Studio: 329 Mount Hope Ave., Bangor, ME 04401.

Telephone: 207-942-4822. Fax: 207-945-6816.

Technical Facilities: Channel No. 2 (54-60 MHz). Authorized power: 51.3-kw visual, 10.2-kw aural. Antenna: 640-ft. above av. terrain, 99-ft. above ground, 941-ft. above sea level.

Latitude 44° 44' 10"
Longitude 68° 40' 17"

Transmitter: Riders Peak, near Holden, ME.

Satellite Earth Stations: Harris, 8-meter Ku-band; Harris, 5-meter C-band; Harris, 3-meter Ku-band.

News Services: AP, NBC.

Ownership: Maine Broadcasting System (Group Owner).

Began Operation: September 12, 1954. Sale as WTWO to present owners by Murray Carpenter & wife approved May 14, 1958 by FCC (Television Digest, Vol. 14:12, 16, 20).

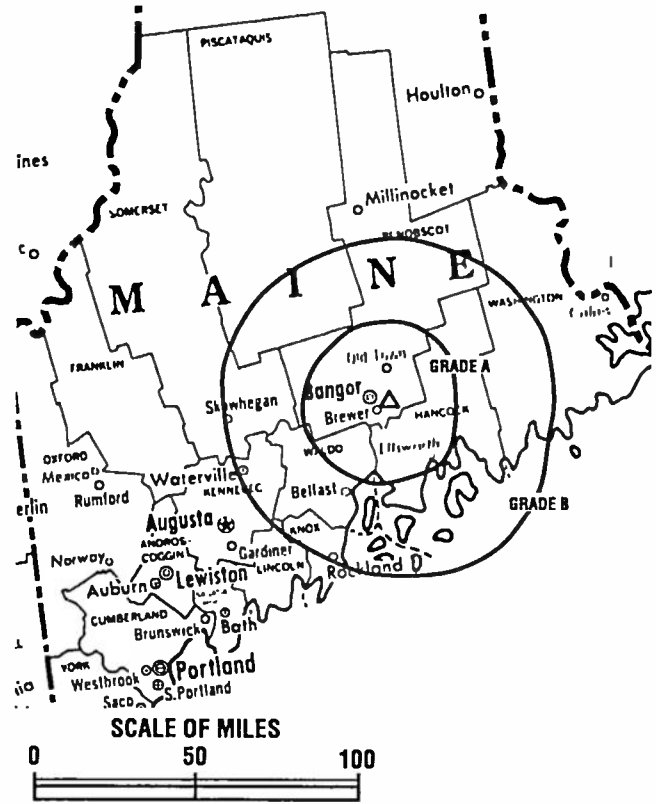
Represented (sales): Katz Continental Television.

Represented (legal): Wilkinson, Barker, Knauer & Quinn.

Represented (engineering): Jules Cohen & Associates, P.C.

Personnel:

Frederic Thompson, President & Chairman of the Board.
Lew Colby, Executive Vice President & Chief Executive Officer.
Jeffrey Marks, Vice President & General Manager.
Jim Bartlett, Local Sales Manager.
Sharon Gonyar, National Sales Manager.
Judy Horan, News Director.
Jim Chadwick, Chief Engineer.



WLBZ-TV BPCT-2555 Granted 12/22/58 © American Map Corp., No. 14244

Ed Bogle, Promotion Director.
Maria Kreilkamp, Business Manager.

Rates: On request.

City of License: Bangor. DMA: Bangor. Rank: 155.

Circulation ©1994 Nielsen. Coverage based on Nielsen study.

	Cable TV Households	Non-cable TV Households	Total TV Households
Station Totals	161,680	113,000	274,680
Average Weekly Circulation (1994)	80,241	59,414	139,653
Average Daily Circulation (1994)			86,374

Maine—Bangor

WVII-TV

Ch. 7

Network Service: ABC.

Licensee: Bangor Communications Inc., 371 Target Industrial Circle, Bangor, ME 04401.

Studio: 371 Target Industrial Circle, Bangor, ME 04401.

Telephone: 207-945-6457. Fax: 207-942-0511.

Technical Facilities: Channel No. 7 (174-180 MHz). Authorized power: 316-kw visual, 31.6-kw aural. Antenna: 819-ft. above av. terrain, 137-ft. above ground, 1134-ft. above sea level.

Latitude 44° 45' 35"
Longitude 68° 34' 01"

Transmitter: Black Cap Mountain, Eddington, ME.

Satellite Earth Stations: Comtech, 5-meter C-band; Andrew, 4.5-meter C-band; Gabriel, 3.7-meter Ku & C-band; Unimesh, 3.1-meter Ku & C-band; Andrew, Chapparral, Pinzone, Toshiba, Standard Communications receivers.

News Services: ABC, AP, CNN.

Ownership: Seaway Communications Inc. (Group Owner).

Began Operation: October 15, 1965. Sale to present owners by John J. Pineau approved by FCC July 23, 1982. Sale to Pineau by Downeast TV Inc., Debtor-in-Possession, approved by FCC Jan. 20, 1976.

Represented (sales): Seltel Inc.

Represented (legal): Mullin, Rhyne, Emmons & Topel, P.C.

Personnel:

Bernard E. Chase, General Manager.
Kathy Hardy, General Sales Manager.
Mike Staples, Chief Engineer.
James L. Reed, Program & Promotion Director.
James Morris, News Director.
Liz Phillips, Regional Sales Manager.



WVII-TV BPCT-861010KN Granted 1/29/87 © American Map Corp., No. 14244

Wendy D. Knowles, Business Manager.
Gene Hardin, Production Manager.

Rates: On request.

City of License: Bangor. DMA: Bangor. Rank: 155.

Circulation ©1994 Nielsen. Coverage based on Nielsen study.

	Cable TV Households	Non-cable TV Households	Total TV Households
Station Totals	145,940	109,150	255,090
Average Weekly Circulation (1994)	71,002	58,414	129,404
Average Daily Circulation (1994)			71,806

Maine—Portland-Poland Spring

WMTW-TV

Ch. 8

Network Service: ABC.

Licensee: WMTW Holding Corp., 70 E. Lancaster Ave., Frazer, PA 19355-2121.

Studio: 99 Danville Comer Rd., Box 8, Auburn, ME 04210.

Sales Office: 119 Middle St., Portland, ME 04112-9501.

Telephones: 207-775-1800 (Portland); 207-782-1800 (Auburn).

Fax: 207-783-7371.

Technical Facilities: Channel No. 8 (180-186 MHz). Authorized power: 105-kw visual, 17.4-kw aural. Antenna: 3871-ft. above av. terrain, 120-ft. above ground, 6374-ft. above sea level.

Latitude 44° 16' 13"
Longitude 71° 18' 13"

Transmitter: Mount Washington, NH.

Satellite Earth Stations: Andrew, 7.3-meter C-band; Andrew, 5-meter C-band; Comtech, 5-meter C-band; Prodelin, 5-meter C-band; RCA, 5-meter Ku-band; Avantek, M/A-Com, Pinzone receivers.

SNG Mobile Dish: Vertex, 2.8-meter Ku-band.

News Services: AP, ABC.

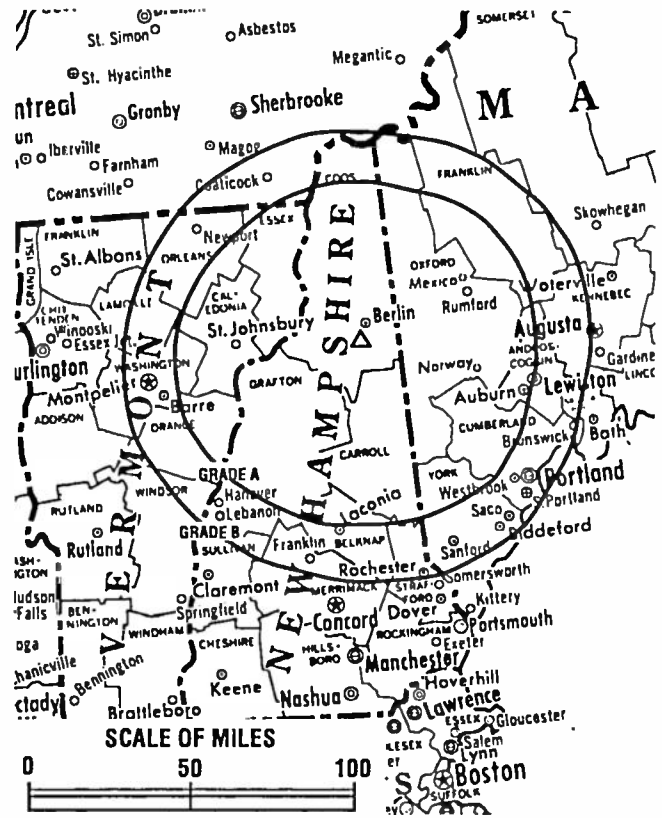
Ownership: Harron Communications Corp. (Group Owner).

Began Operation: August 31, 1954. Sale of 80% control to Dolphin Enterprises approved April 15, 1964 by FCC (Television Digest, Vol. 3:40, 41; 4:16). Sale to Mid New York Bcstg. (Harron) approved by FCC Nov. 8, 1967 (Vol. 7:46).

Represented (sales): Petry Television Inc.

Represented (legal): Hogan & Hartson.

Personnel:
Robert E. Rice, Vice President & General Manager.
David Kaufman, General Sales Manager.
Douglas Alpert, National Sales Manager.
David Baer, News Director.
Joe Rushing, Promotion Manager.



WMTW-TV BPC1-1530 Granted 7/8/53 © American Map Corp., No. 14244

Suzanne Brown, Business Manager.
Jack Connor, Chief Engineer.
Darlene Sterling, Traffic Manager.

Rates: On request.

City of License: Poland Spring. DMA: Portland-Auburn. Rank: 79.

Circulation ©1994 Nielsen. Coverage based on Nielsen study.

	Cable TV Households	Non-cable TV Households	Total TV Households
Station Totals	1,396,840	590,380	1,987,220
Average Weekly Circulation (1994)	254,520	112,269	369,555
Average Daily Circulation (1994)			193,567

**There is no more visible place for your
advertising message than the pages of
the
Television & Cable Factbook**

Maine—Portland

WCSH-TV

Ch. 6

Network Service: NBC.

Licensee: Maine Radio & Television Co., 1 Congress Square, Portland, ME 04101.

Studio: 1 Congress Square, Portland, ME 04101.

Telephone: 207-828-6666.

Technical Facilities: Channel No. 6 (82-88 MHz). Authorized power: 100-kw visual, 20-kw aural. Antenna: 2000-ft. above av. terrain, 1274-ft. above ground, 2503-ft. above sea level.

Latitude	43°	51'	32"
Longitude	70°	42'	40"

Transmitter: Winn Mountain, Sebago, ME.

Satellite Earth Station: Satcom Technologies, 7-meter; M/A-Com receivers.

News Services: AP, NBC.

Ownership: Maine Broadcasting System (Group Owner).

Began Operation: December 1, 1953.

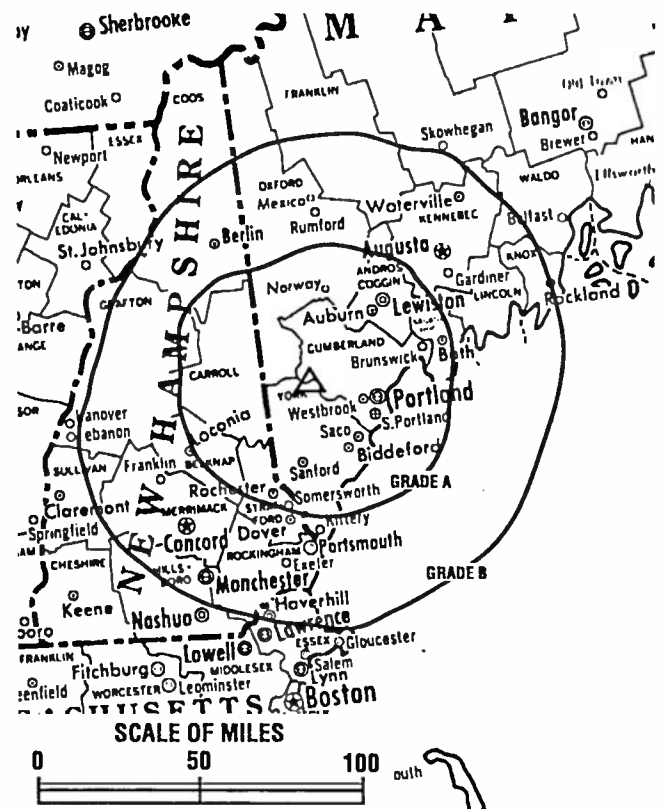
Represented (sales): Katz Continental Television.

Represented (legal): Wilkinson, Barker, Knauer & Quinn.

Represented (engineering): Jules Cohen & Associates.

Personnel:

Frederic L. Thompson, President.
Lew Colby, Executive Vice President & General Manager.
Dale Eichorn, Treasurer.
Fred Nutter, Public Affairs & Editorial Director.
Rick Bassett, Film Director.
Mike Cohen, Local Sales Manager.
Bob Burt, National Sales Manager.
Patrick Casey, News Director.
Jim Hopkins, Chief Engineer.
Cary Collette, Promotion Director.



WCSH-TV BPCT-840203KG Granted 2/24/84 © American Map Corp., No. 14244

Glenn Morin, Business Manager.
Debbie Briggs, Marketing Director.

Rates: On request.

City of License: Portland. **DMA:** Portland-Auburn. **Rank:** 79.

Circulation ©1994 Nielsen. Coverage based on Nielsen study.

	Cable TV Households	Non-cable TV Households	Total TV Households
Station Totals	1,528,520	641,250	2,169,770
Average Weekly Circulation (1994)	249,634	111,014	361,649
Average Daily Circulation (1994)			215,384

Maine—Portland

WGME-TV

Ch. 13

Network Service: CBS.

Licensee: Guy Gannett Publishing Co., Northport Business Park, 1335 Washington Ave., Portland, ME 04103.

Studio: Northport Business Park, Portland, ME 04103.

Telephone: 207-797-9330. Fax: 207-878-3505.

Technical Facilities: Channel No. 13 (210-216 MHz). Authorized power: 295-kw visual, 29.5-kw aural. Antenna: 1610-ft. above av. terrain, 1619-ft. above ground, 2049-ft. above sea level.

Latitude 43° 55' 28"
Longitude 70° 29' 28"

Transmitter: Brown Hill, Raymond.

Satellite Earth Stations: C-band; Ku-band; M/A-Com, Scientific-Atlanta receivers.

News Services: AP, CBS.

Ownership: Guy Gannett Communications (Group Owner).

Began Operation: May 16, 1954.

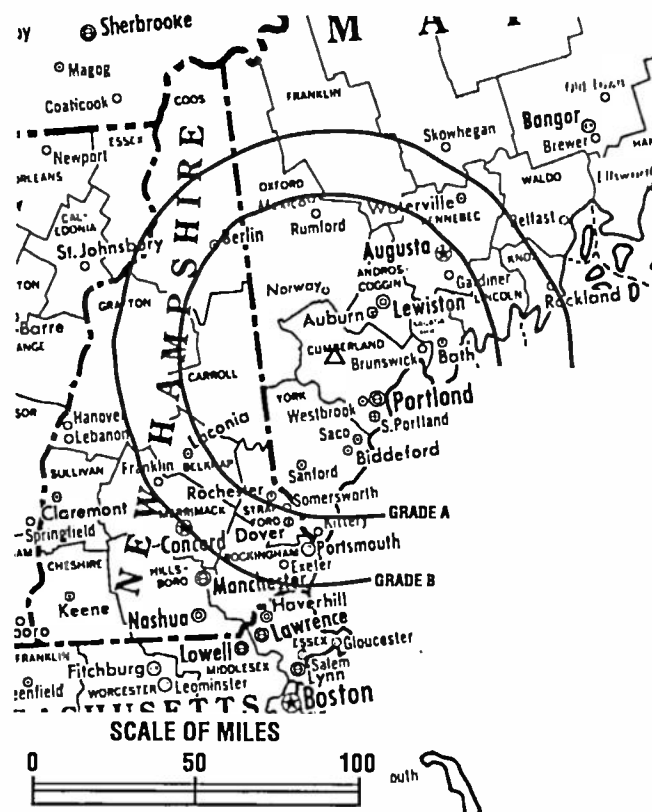
Represented (sales): TeleRep Inc.

Represented (legal): Dow, Lohnes & Albertson.

Represented (engineering): Lohnes & Culver.

Personnel:

William B. Stough, President & General Manager.
Paul Sallin, General Sales Manager.
Larry Henrichs, News Director.
Wayne Bearor, Business Manager.
Towle Tompkins, Marketing Manager.
Tracey Richardson, Research Director.
Craig Clark, Chief Engineer.



WGME-TV BMPCT-2508 Granted 11/1/59 © American Map Corp., No. 14244

Highest 30 Sec. Rate: \$1000.

NETWORK BASE HOURLY RATE: \$1000.

City of License: Portland. DMA: Portland-Auburn. Rank: 79.

Circulation ©1994 Nielsen. Coverage based on Nielsen study.

	Cable TV Households	Non-cable TV Households	Total TV Households
Station Totals	551,180	232,450	783,630
Average Weekly Circulation (1994)	228,080	86,945	315,479
Average Daily Circulation (1994)			180,786

Maine—Portland

WPXT

Ch. 51

Network Service: Fox.

Licensee: Portland Broadcasting Inc., 2320 Congress St., Portland, ME 04102.

Studio: 2320 Congress St., Portland, ME 04102.

Telephone: 207-774-0051. Fax: 207-774-6849.

Technical Facilities: Channel No. 51 (692-698 MHz). Authorized power: 3011-kw max. visual, 301-kw max. aural. Antenna: 917-ft. above av. terrain, 697-ft. above ground, 1177-ft. above sea level.

Latitude 43° 51' 05.50"

Longitude 70° 19' 40.00"

Transmitter: 2.5-mi. S of Gray.

Multichannel TV Sound: Stereo only.

Satellite Earth Stations: Chapparral C-band; Comtech C-band; Scientific-Atlanta Ku-band; Vertex Ku-band; M/A-Com, Pinzone, Scientific-Atlanta, Standard Communications receivers.

Ownership: Portland Broadcasting Inc.

Began Operation: September 14, 1986. FCC approved transfer of control to present owner Oct. 6, 1986.

Represented (sales): Seitel Inc.

Represented (legal): Hopkins & Sutter.

Represented (engineering): Ray Goudreau.

Personnel:

Douglas Finck, Executive Vice President & General Manager.

Tony Palminteri, Vice President & General Sales Manager.

Jennifer Vanderwerf, Vice President, Programming, Promotion & Production.

David Gilbert, News Director.



WPXT BMPCT-851220KG Granted 6/13/86 © American Map Corp., No. 14244

Roy Ouellette, Chief Engineer.
Ann Gagne, Business Manager.

Rates: On request.

City of License: Portland. DMA: Portland-Auburn. Rank: 79.

Circulation © 1994 Nielsen. Coverage based on Nielsen study.

	Cable TV Households	Non-cable TV Households	Total TV Households
Station Totals	420,510	187,960	608,470
Average Weekly Circulation (1994)	145,667	27,973	173,776
Average Daily Circulation (1994)			67,971

Maine—Presque Isle

WAGM-TV

Ch. 8

Network Service: CBS, NBC, ABC.

Licensee: NEPSK Inc., Box 1149, Presque Isle, ME 04769.

Studio: U.S. Hwy. 1 & Parkhurst Rd., Presque Isle, ME 04769.

Mailing Address: Box 1149, Presque Isle, ME 04769.

Telephone: 207-764-4461. **Fax:** 207-764-5329.

Technical Facilities: Channel No. 8 (180-186 MHz). Authorized power: 58.9-kw visual, 12.9-kw aural. Antenna: 350-ft. above av. terrain, 292-ft. above ground, 962-ft. above sea level.

Latitude 46° 43' 44"
Longitude 68° 00' 07"

Transmitter: U.S. Hwy. 1 & Parkhurst Rd.

Satellite Earth Stations: Comtech, 5-meter C-band; Harris, 4.6-meter Ku-band; Star, 3.6-meter; M/A-Com, Standard Communications receivers.

Ownership: NEPSK Inc.

Began Operation: October 13, 1956. Sale of 94.8% to Hildreth family by Harold Glidden approved Sept. 19, 1956 by FCC (Television Digest, Vol. 13:39). Sale to NEPSK Inc. approved Feb. 8, 1984. Transfer of control to present owners approved March 21, 1991.

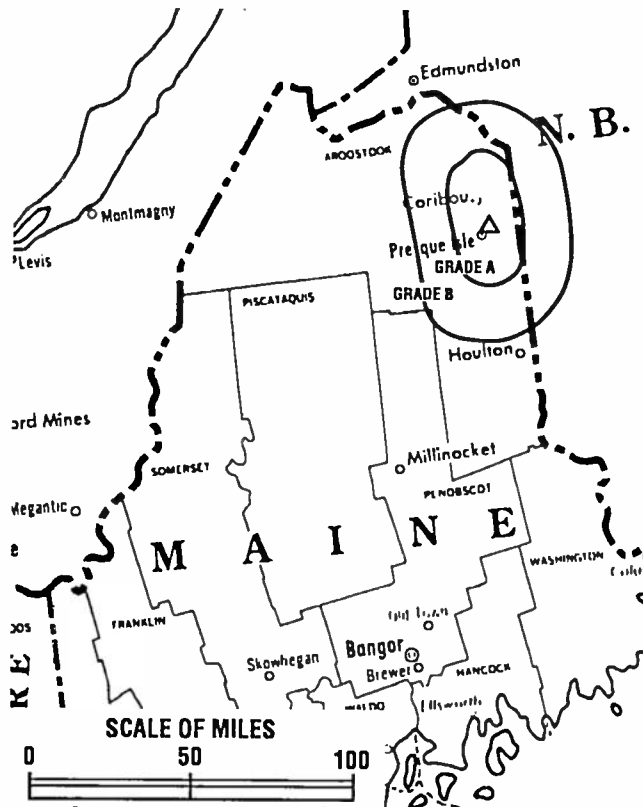
Represented (sales): Katz Continental Television.

Represented (legal): Koteen & Naftalin.

Represented (engineering): Jules Cohen & Associates.

Personnel:

Peter P. Kozloski, President.
Catherine Donovan, Station Manager.
Linda Connolly, National & Regional Sales Manager & Programming Director.
Ruth White, Local Sales Manager.
Gene Brewer, Engineering Dir.
Sara Dyer, News Director.



WAGM-TV BMPCT-4232 Granted 10/8/56 © American Map Corp., No. 14244

Charlie Lau, Production Manager.
Bob Johnson, Commercial Production Manager.

Rates: On request.

City of License: Presque Isle. **OMA:** Presque Isle. **Rank:** 206.

Circulation ©1994 Nielsen. Coverage based on Nielsen study.

	Cable TV Households	Non-cable TV Households	Total TV Households
Station Totals	159,680	81,250	240,930
Average Weekly Circulation (1994)	20,088	10,134	30,220
Average Daily Circulation (1994)			22,732

Maryland



MARKET	NIELSEN OMA TV HOUSEHOLDS	RANK	MARKET AREA COMMERCIAL STATIONS
Washington, DC	1,876,000	7	WDCA (20), WFTY (50), WHAG-TV (25), WJAL (68), WJLA-TV (7), WRC-TV (4), WTMW (14), WTTG (5), WUSA (9), WVI (66), WYVN (60)
Pittsburgh, PA	1,151,140	17	KDKA-TV (2), WPCB-TV (40), WPGH-TV (53), WPTT-TV (22), WPXI (11), WTAE-TV (4)
Baltimore, MD	979,410	23	WBAL-TV (11), WBFF (45), WHSW-TV (24), WJZ-TV (13), WMAR-TV (2), WNUV-TV (54)
Salisbury, MD	100,470	165	WBOC-TV (16), WMDT (47)

NEED BROADCAST TV OR CABLE TV DATA FROM THE FACTBOOK ON TAPE OR DISKETTE? NEED CUSTOMIZED REPORTS?

Call Warren Publishing's Market Research & Data Sales Dept. 202-872-9200

Maryland Station Totals as of November 1, 1994

	VHF	UHF	TOTAL
Commercial Television Stations	3	7	10
Educational Television Stations	0	6	6
	3	13	16

Maryland—Baltimore

WBAL-TV

Ch. 11

Network Service: NBC.

Licensee: Hearst Corp., Radio & TV Division, Maryland's Broadcast Center, Baltimore, MD 21211.

Studio: Maryland's Broadcast Center, Baltimore, MD 21211.

Telephone: 410-467-3000. Fax: 410-338-6460.

Technical Facilities: Channel No. 11 (198-204 MHz). Authorized power: 316-kw visual, 31.6-kw aural. Antenna: 1000-ft. above av. terrain, 998-ft. above ground, 1318-ft. above sea level.

Latitude 39° 20' 05"
Longitude 76° 39' 03"

Transmitter: 3800 Hooper Ave.

Multichannel TV Sound: Stereo and separate audio program.

Satellite Earth Stations: Scientific-Atlanta, 7-meter C-band; Microdyne, 7-meter C-band; Satcom Technologies, 5.5-meter Ku-band; M/A-Com, Microdyne, Scientific-Atlanta receivers.

SNG Mobile Dish: Hubcom, 5-meter Ku-band.

AM Affiliate: WBAL, 50-kw, 1090 kHz (NBC).

FM Affiliate: WIYY, 20-kw, 97.9 MHz (No. 250), 960-ft.

News Services: AP, CNN, Conus, UPI.

Ownership: Hearst Broadcasting (Group Owner).

Began Operation: March 11, 1948.

Represented (sales): Blair Television.

Represented (legal): Tharrington, Smith & Hargrove.

Personnel:

Philip Stolz, Vice President & General Manager.
William J. Fine, General Sales Manager.
John Kenealy, Local Sales Manager.
David Roberts, News Director.
Emerson Coleman, Director of Programming.
Kerry Richards, Promotion Director.
Gordon Jones, Business Manager.



WBAL-TV BPCT-5141 Granted 8/5/58

© American Map Corp., No. 14244


Hank Volpe, Chief Engineer.
Wanda Draper, Public Affairs Manager.

Rates: On request.

City of License: Baltimore. DMA: Baltimore. Rank: 23.

Circulation ©1994 Nielsen. Coverage based on Nielsen study.

	Cable TV Households	Non-cable TV Households	Total TV Households
Station Totals	2,934,080	1,672,600	4,606,680
Average Weekly Circulation (1994)	631,532	436,238	1,069,491
Average Daily Circulation (1994)			569,127



UHF, VHF, ITFS/MMDS
Broadcast Products and Services
Turnkey Systems Since 1960

PO Box 68 • White Haven, PA 18661 • 717-443-9575
1-800-233-6193 FAX 717-443-9257

Maryland—Baltimore

WBFF

Ch. 45

Network Service: Fox.

Licensee: Chesapeake Television Licensee Inc., 2000 W. 41st St., Baltimore, MD 21211-1420.

Studio: 2000 W. 41st St., Baltimore, MD 21211-1420.

Telephone: 410-467-4545. Fax: 410-467-5090.

Technical Facilities: Channel No. 45 (656-662 MHz). Authorized power: 1292-kw max. visual. Antenna: 1238-ft. above av. terrain, 1259-ft. above ground, 1549-ft. above sea level.

Latitude 39° 20' 10"
Longitude 76° 38' 59"

Transmitter: 0.24-mi. NNW of intersection of Hooper Ave. & 41st St., Baltimore.

Ownership: Sinclair Broadcast Group Inc. (Group Owner).

Began Operation: April 11, 1971.

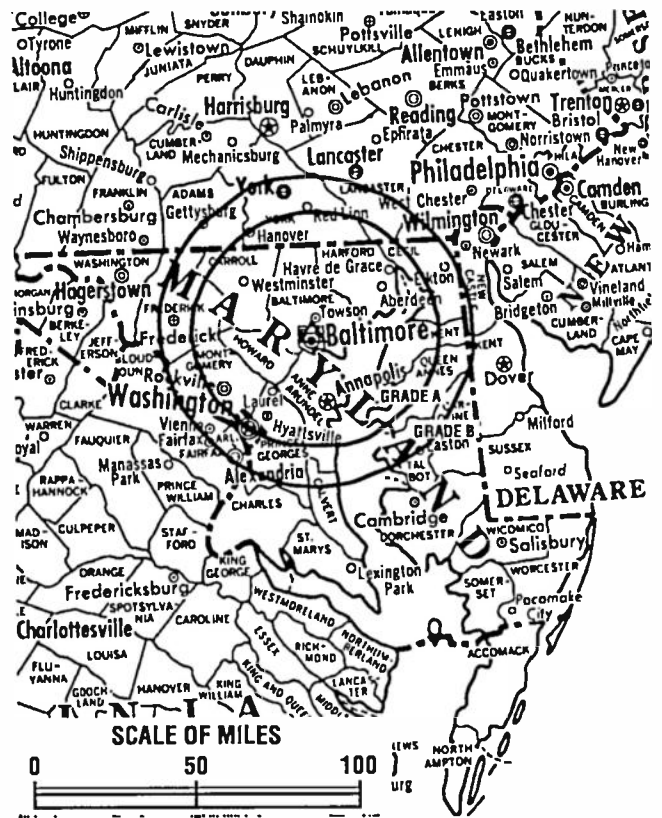
Represented (sales): TeleRep Inc.

Represented (legal): Fisher, Wayland, Cooper & Leader.

Represented (engineering): Carl T. Jones Corp.

Personnel:

- Steve Marks, General Manager.
- Robert Epstein, Director of Sales & Marketing.
- Darren Shapiro, General Sales Manager.
- Michael Schroeder, Program & Promotion Director.
- Joseph DeFeo, News Director.
- David B. Amy, Controller.
- William Murphy, Business Manager.
- Karen Meekins, Marketing Director.
- Dwight Weems, Production Manager.
- Del Parks, Operations Manager.



WBFF BMPCT-870422KH Granted 3/18/88 © American Map Corp., No. 14244

Sharon Wylie, Public Affairs Manager.
Dennis Winters, Chief Engineer.

Highest 30 Sec. Rate: \$4000.

City of License: Baltimore. DMA: Baltimore. Rank: 23.

Circulation ©1994 Nielsen. Coverage based on Nielsen study.

	Cable TV Households	Non-cable TV Households	Total TV Households
Station Totals	2,129,070	1,243,560	3,372,630
Average Weekly Circulation (1994)	438,806	258,754	703,857
Average Daily Circulation (1994)			285,806

Maryland—Baltimore

WHSW-TV

Ch. 24

Network Service: Home Shopping Network.

Licensee: SKMD Bcstg. Partnership, 4820 Seton Dr., Suite M-N, Baltimore, MD 21215.

Studio: 4820 Seton Dr., Baltimore, MD 21215.

Telephone: 410-358-2400. Fax: 410-764-7232.

Technical Facilities: Channel No. 24 (530-536 MHz). Authorized power: 1180-kw max. visual, 118-kw max. aural. Antenna: 1073-ft. above av. terrain, 900-ft. above ground, 1405-ft. above sea level.

Latitude 39° 17' 15"
Longitude 76° 45' 38"

Transmitter: 2038 Powers Lane, Catonsville, MD 21228.

Satellite Earth Stations: Weatherscan, 3.9-meter C-band; M/A-Com, 3-meter C-band; DX Engineering, M/A-Com receivers.

Ownership: Silver King Communications Inc. (Group Owner).

Began Operation: December 24, 1985. Sale to present owner by Sam Moore, et al., approved by FCC Nov. 6, 1986 (Television Digest, Vol. 26:33, 45).

Represented (sales): Silver King Broadcasting Sales.

Represented (legal): Dow, Lohnes & Albertson.

Represented (engineering): Jules Cohen & Associates, P.C.

Personnel:

Kenneth Becker, Vice President & Station Manager.
Bonnie McCausey, Program Manager.
John C. Skelnik, Chief Engineer.

Highest 30 Sec. Rate: \$100.



WHSW-TV BMPCT-840522KF Granted 12/4/84 © American Map Corp., No. 14244

City of License: Baltimore. DMA: Baltimore. Rank: 23.

Circulation ©1994 Nielsen. Coverage based on Nielsen study.

	Cable TV Households	Non-cable TV Households	Total TV Households
Station Totals	1,280,290	798,500	2,078,790
Average Weekly Circulation (1994)	5,851	9,755	15,710
Average Daily Circulation (1994)			4,905

Maryland—Baltimore

WMAR-TV

Ch. 2



Network Service: ABC.

Licensee: Scripps Howard Bcstg. Co., 6400 York Rd., Baltimore, MD 21212.

Studio: 6400 York Rd., Baltimore, MD 21212.

Telephone: 410-377-2222. Fax: 410-377-0493.

Technical Facilities: Channel No. 2 (54-60 MHz). Authorized power: 100-kw visual, 11-kw aural. Antenna: 1000-ft. above av. terrain, 999-ft. above ground, 1319-ft. above sea level.

Latitude 39° 20' 04.30"
Longitude 76° 39' 02.80"

Transmitter: Television Hill, 3724 Parkdale Ave.

Multichannel TV Sound: Stereo only.

Satellite Earth Stations: Scientific-Atlanta, 7-meter C-band; Harris, 6-meter Ku-band; AFC, 3.2-meter Ku-band; Harris, 3-meter Ku-band; DX Engineering, Harris, M/A-Com, Scientific-Atlanta receivers.

SNG Mobile Dish: Dalsat/Andrew, 4-meter Ku-band.

News Services: AP.

Ownership: E. W. Scripps Co. (Group Owner).

Began Operation: October 27, 1947. Sale to present owner by Gillett Holdings Inc. was approved by FCC Dec. 19, 1990 (Television Digest) Vol. 30:30, 33; 31:5, 6, 14). Sale to Gillett by Times Mirror approved Sept. 4, 1986 (Vol. 26:28). Previous sale to Times Mirror by Abell Communications approved simultaneously.

Represented (sales): Katz American Television; Canadian Communications Co.

Represented (legal): Baker & Hostetler.

Personnel:
Joseph Lewin, Vice President & General Manager.



WMAR-TV BPCT-3249 Granted 11/1/63

© American Map Corp., No. 14244

Mark Distler, General Sales Manager.
Jack Cahalan, News Director.
Aretha Marshall, Assistant News Director.
Joseph M. Bruno, Director of Engineering.
Michele McDowell, Local Sales Manager.
George Carlino, National Sales Manager.
Robert Imhoff, Controller.
Marc Robertz, Creative Services Director.
Maria Velleggia, Public Relations Director.


Rates: On request.

City of License: Baltimore. DMA: Baltimore. Rank: 23.

Circulation ©1994 Nielsen. Coverage based on Nielsen study.

	Cable TV Households	Non-cable TV Households	Total TV Households
Station Totals	3,157,310	1,727,840	4,885,150
Average Weekly Circulation (1994)	693,941	418,800	1,114,625
Average Daily Circulation (1994)			580,410

ABC Has a New Home in Baltimore!



For more information, call (410) 377-2222

Maryland—Baltimore

WJZ-TV

Ch. 13

Network Service: CBS.

Licensee: Group W Television Inc., 888 7th Ave., New York, NY 10106.

Studio: Television Hill, Baltimore, MD 21211.

Telephone: 410-466-0013. Fax: 410-578-7502.

Technical Facilities: Channel No. 13 (210-216 MHz). Authorized power: 316-kw visual, 31.6-kw aural. Antenna: 990-ft. above av. terrain, 948-ft. above ground, 1268-ft. above sea level.

Latitude 39° 20' 05"
Longitude 76° 39' 03"

Transmitter: 3725 Malden Ave., Television Hill, Baltimore, MD.

Multichannel TV Sound: Stereo only.

Satellite Earth Station: Scientific-Atlanta, 10-meter; Scientific-Atlanta receivers.

News Services: AP, UPI.

Ownership: Group W—Westinghouse Broadcasting (Group Owner).

Began Operation: November 2, 1948. Sale to present owner by Ben & Herman Cohen families approved by FCC June 27, 1957 (Television Digest, Vol. 13:18, 19, 26).

Represented (sales): Group W Television Sales.

Personnel:

Marcellus Alexander, Vice President & General Manager.
David Morris, General Sales Manager.
Larry Scott, Local Sales Manager.
Ruth Helne, Sales Manager.
S. Jenell Trigg, Sales Manager.
Michael Easterling, Program Director.
Gail Bending, News Director.
Larry Manogue, Operations Manager.
Phil Arrington, Creative Services Manager.
Mabel Fox-Barron, Human Resources Manager.
Susan Otradovec, Public Communications Manager.
Rick Seaby, Chief Engineer.



WJZ-TV BPCT-2248 Granted 2/5/57

© American Map Corp., No. 14244

Rates: On request.

NETWORK BASE HOURLY RATE: \$1925.

City of License: Baltimore. DMA: Baltimore. Rank: 23.

Circulation ©1994 Nielsen. Coverage based on Nielsen study.

	Cable TV Households	Non-cable TV Households	Total TV Households
Station Totals	2,792,060	1,447,930	4,239,990
Average Weekly Circulation (1994)	694,068	435,394	1,134,248
Average Daily Circulation (1994)			591,488

Maryland—Baltimore

WNUV-TV

Ch. 54

Network Service: None, independent.

Licensee: BVC Communications, 18 Newbury St., Boston, MA 02116.

Studio: 3001 Druid Park Dr., Baltimore, MD 21215.

Telephone: 410-462-5400. Fax: 410-523-4319.

Technical Facilities: Channel No. 54 (710-716 MHz). Authorized power: 5000-kw max. visual, 500-kw max. aural. Antenna: 1148-ft. above av. terrain, 998-ft. above ground, 1505-ft. above sea level.

Latitude	39°	17'	15"
Longitude	76°	45'	38"

Transmitter: 2038 Powers Lane, Catonsville, MD 21228.

Multichannel TV Sound: Stereo only.

Satellite Earth Stations: Microdyne, 7-meter C-band; Microdyne, 5-meter C-band; AFC, 3.8-meter Ku-band; M/A-Com, Microdyne, Agile Omni receivers.

Ownership: ABRY Communications (Group Owner).

Began Operation: July 1, 1982. Sale to present owners by Samuel S. Kravetz, et al., approved by FCC Jan. 23, 1989. Sale to Glencaim Ltd. dismissed by FCC March 28, 1994.

Represented (sales): Seltel Inc.

Represented (engineering): du Treil, Lundin & Rackley.

Personnel:

Joseph Koff, General Manager.
 George Brust, General Sales Manager.
 Len Weinstein, Local Sales Manager.
 Debbie Kramer, National Sales Manager.
 Maura McCoy, Promotion Director.
 Paul Garnet, Chief Engineer.



WNUV-TV BPC-890512KE Granted 8/9/89 © American Map Corp., No. 14244

Bill Murphy, Business Manager.
 Terry Campbell, Production Manager.

Highest 30 Sec. Rate: \$25,000.

City of License: Baltimore. DMA: Baltimore. Rank: 23.

Circulation ©1994 Nielsen. Coverage based on Nielsen study.

	Cable TV Households	Non-cable TV Households	Total TV Households
Station Totals	2,094,480	1,218,490	3,312,970
Average Weekly Circulation (1994)	334,341	263,273	598,756
Average Daily Circulation (1994)			233,959

**Maryland—Hagerstown-Chambersburg,
Pennsylvania**

WJAL

Ch. 68



Network Service: None, independent.

Licensee: Channel 68 Bcstg. Corp., State Hwy. 914, 262 Swamp Fox Rd., Chambersburg, PA 17201.

Studio: 16948 Buchanan Trail West, Mercersburg, PA 17326.

Mailing Address: Box 229, Chambersburg, PA 17201.

Telephone: 717-375-4000. Fax: 717-375-4052.

Technical Facilities: Channel No. 68 (794-800 MHz). Authorized power: 3910-kw max. visual. Antenna: 1293-ft. above av. terrain, 276-ft. above ground, 2277-ft. above sea level.

Latitude 39° 53' 31"
Longitude 77° 58' 02"

Transmitter: State Rd. 16, 3-mi. SSE of McConnellsburg, PA.

Satellite Earth Stations: Paraclypse, 3-meter Ku & C-band; Winegard, 3-meter Ku & C-band; Scientific-Atlanta, 5-meter C-band; AFC, 3.6-meter Ku-band.

News Service: CNN.

Ownership: Good Companion Broadcasting Co. Inc.

Began Operation: May 5, 1987.

Represented (legal): Allen, Moline & Harold.

Represented (engineering): E. Harold Munn Jr. & Associates Inc.



WJAL BMPCT-871023KG Granted 11/30/87 © American Map Corp., No. 14244

Personnel:

- M. S. Buddy Merrick, Vice President & General Manager.
- Jay Rabin, General Sales Manager.
- Todd Taylor, Station & Production Manager.
- Tim Colna, Local Sales Manager.
- Ralph Tobias, Promotion & Program Director.
- Bob Baker, Chief Engineer.
- Brenda Livingston, Traffic Manager.
- Marcia Aronson, Office Manager.
- Erik Giles, Master Control Operator.

Highest 30 Sec. Rate: \$200.

City of License: Hagerstown. DMA: Washington, DC. Rank: 7.

Circulation ©1994 Nielsen. Coverage based on Nielsen study.

	Cable TV Households	Non-cable TV Households	Total TV Households
Station Totals	815,520	545,670	1,361,190
Average Weekly Circulation (1994)	12,725	10,109	26,199
Average Daily Circulation (1994)			7,830

Hagerstown- Chambersburg-Martinsburg

Don'tcha just love it when you find a hidden market that everyone else is just beginning to discover?

WJAL-TV's contour reaches the Washington DMA heartland that five other DMAs can't touch...

...And we do it with the Finest Programming in the #7 DMA, programs like:

Regis + Kathi Lee	Hawkeye
Family Feud	Heaven Help Us
Disney Animation	Space Precinct
Rescue 911	Babylon 5
Heat Of The Night	Super Dave
Lonesome Dove	The Crusaders

Grade A Signals



...and Sports, like Penn State, WVU, Big East Football, Basketball, and the Baltimore Orioles.

Your program or advertising can experience the impact so many others are finding - on WJAL-TV, Washington's other Indy. Call us today and let us show you how a custom package can buy you a great audience for very little money.

**WJAL-Family-TV
(717) 375-4000 FAX: (717) 375-4052**

Maryland—Hagerstown

WHAG-TV

Ch. 25

Network Service: NBC.

Licensee: Great Trails Bcstg. Corp., 717 E. David Rd., Dayton, OH 45429.

Studio: 13 E. Washington St., Hagerstown, MD 21740.

Telephone: 301-797-4400. Fax: 301-733-1735.

Technical Facilities: Channel No. 25 (536-542 MHz). Authorized power: 1358-kw max. visual. Antenna: 1230-ft. above av. terrain, 427-ft. above ground, 1864-ft. above sea level.

Latitude 39° 39' 35"
Longitude 77° 57' 57"

Transmitter: 1.8-mi. W of Clear Spring, Fairview Mountain.

Multichannel TV Sound: Stereo only.

Satellite Earth Stations: Comtech, 5-meter C-band; Harris, 6.1-meter Ku-band; Harris, 3-meter Ku-band; Harris, Pinzone receivers.

News Services: AP, NBC.

Ownership: Great Trails Broadcasting Corp. (Group Owner).

Began Operation: January 3, 1970. Sale to present owners by Richard Henson, et al., approved by FCC July 30, 1981 (Television Digest, Vol. 21:6). Transfer of control by Adler Communications Corp. granted by FCC Sept. 18, 1972.

Represented (sales): Katz Continental Television.

Represented (legal): Haley, Bader & Potts.

Represented (engineering): Cohen, Dippell & Everist, P.C.

Personnel:

- Hugh Breslin III, Vice President & General Manager.
- Bob Borngesser, News Director.
- Chuck Noland, Program & Promotion Director.
- Shari Leadman, Local Sales Manager.



WHAG-TV BPCT-880601LE Granted 4/18/89 © American Map Corp., No. 14244

Cathy Vaughn, Business Manager.
Wayne Younkins, Chief Engineer.

Highest 30 Sec. Rate: \$1000.

City of License: Hagerstown. DMA: Washington, DC. Rank: 7.

Circulation ©1994 Nielsen. Coverage based on Nielsen study.

	Cable TV Households	Non-cable TV Households	Total TV Households
Station Totals	540,090	310,530	850,620
Average Weekly Circulation (1994)	93,428	31,272	136,084
Average Daily Circulation (1994)			63,850

Maryland—Salisbury

WBOC-TV

Ch. 16

Network Service: CBS.

Licensee: WBDC-TV Inc., 1729 N. Salisbury Blvd., Salisbury, MD 21801.

Studio: Radio-TV Park, Salisbury, MD 21801.

Telephone: 410-749-1111. Fax: 410-749-6098.

Technical Facilities: Channel No. 16 (482-488 MHz). Authorized power: 4070-kw max. & 933-kw horizontal visual, 407-kw max. & 93.3-kw horizontal aural. Antenna: 980-ft. above av. terrain, 1003-ft. above ground, 1049-ft. above sea level.

Latitude 38° 30' 16"

Longitude 75° 38' 35"

Transmitter: 1.2-mi. S of intersection of Rtes. 24 & 347, approx. 5-mi. SE of Sharptown.

Satellite Earth Station: ADM, 6.8-meter; Scientific-Atlanta receivers.

News Service: AP.

Ownership: Draper Communications Inc. (Group Owner).

Began Operation: July 15, 1954. Sale to present owners by The A. S. Abell Co. approved by FCC Sept. 5, 1980.

Represented (sales): Katz Continental Television.

Represented (legal): Arent Fox Kintner Plotkin & Kahn.

Represented (engineering): A. D. Ring, P.C.

Personnel:

William K. Kenton, Vice President & General Manager.

Robert Getz, General Sales Manager.

Carol Hess, Program Director.

Sally Cannon, News Director.

Vincent E. Donovan, Chief Engineer.



WBOC-TV BMPCT-820805KE Granted 8/16/82 © American Map Corp., No. 14244

Highest 30 Sec. Rate: \$350.

NETWORK BASE HOURLY RATE: \$850.

City of License: Salisbury. DMA: Salisbury. Rank: 165.

Circulation ©1994 Nielsen. Coverage based on Nielsen study.

	Cable TV Households	Non-cable TV Households	Total TV Households
Station Totals	760,160	464,820	1,224,980
Average Weekly Circulation (1994)	110,987	39,080	151,020
Average Daily Circulation (1994)			100,230

Maryland—Salisbury

WMDT

Ch. 47

Network Service: ABC, NBC.

Licensee: Delmarva Broadcast Service Gen. Partnership, Box 4009, Salisbury, MD 21803-4009.

Studio: 202 Downtown Plaza, Salisbury, MD 21801.

Telephone: 410-742-4747. Fax: 410-742-5767.

Technical Facilities: Channel No. 47 (668-674 MHz). Authorized power: 2190-kw max. visual. Antenna: 997-ft. above av. terrain, 1001-ft. above ground, 1024-ft. above sea level.

Latitude 38° 30' 06"
Longitude 75° 44' 09"

Transmitter: 0.2-mi. NW of intersection of Snethen Church Rd. & San Domingo Rd., Sharptown.

Multichannel TV Sound: Stereo and separate audio program.

Satellite Earth Stations: ADM, 6-meter C-band; Andrew, 4.5-meter C-band; Paracclipse, 3-meter Ku & C-band; Avantek, Standard Agile Omni receivers.

News Services: ABC, AP, CNN, NBC.

Ownership: Brechner Management Co. (Group Owner).

Began Operation: April 11, 1980. Sale to present owners approved by FCC May 5, 1982.

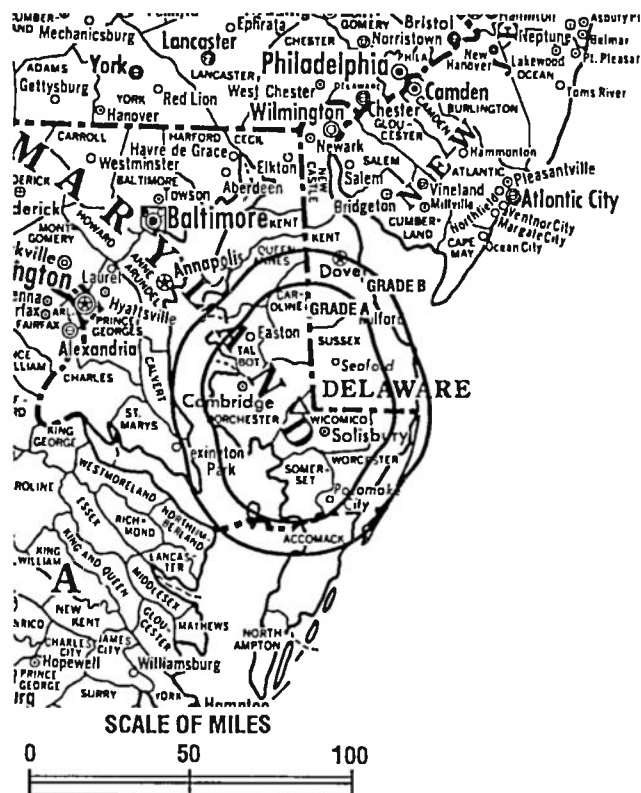
Represented (sales): Blair Television.

Represented (legal): Cohn & Marks.

Represented (engineering): Jules Cohen & Associates, P.C.

Personnel:

- Frank Pilgrim, General Manager.
- Susan Kelly, General Sales Manager.
- Neil Bayne, News Director.
- Betty Talkington, Program Director.
- John Cannon, Promotion Director.



WMDT BPCT-900518KQ Granted 7/13/90 © American Map Corp., No. 14244

Barbara Eccard, Business Manager.
William Hocter, Director of Engineering.

Highest 30 Sec. Rate: \$425.

NETWORK BASE HOURLY RATE: \$325.

City of License: Salisbury. DMA: Salisbury. Rank: 165.

Circulation © 1994 Nielsen. Coverage based on Nielsen study.

	Cable TV Households	Non-cable TV Households	Total TV Households
Station Totals	428,970	358,510	787,480
Average Weekly Circulation (1994)	78,123	29,187	107,275
Average Daily Circulation (1994)			56,250



MARKET	NIelsen OMA TV HOUSEHOLDS	RANK	MARKET AREA COMMERCIAL STATIONS
Boston, MA	2,105,100	6	WABU (38), WBZ-TV (4), WCVB-TV (5), WFXT (25), WGOT (60), WHDH-TV (7), WSHH-TV (66), WLW-TV (56), WMFP (62), WMUR-TV (9), WNDS (50), WSBK-TV (38), WUNI (27)
Providence, RI-New Bedford, MA	566,610	46	WJAR (10), WLNE-TV (6), WNAC-TV (64), WOST-TV (69), WPRI-TV (12)
Albany-Schenectady-Troy, NY	513,600	52	WCDC (19), WNYT (13), WOCD (55), WRGB (6), WTEN (10), WXXA-TV (23)
Springfield-Holyoke, MA	249,340	99	WGGB-TV (40), WWLP (22)

State Cross Reference List

Communities that receive programs of stations that are located elsewhere.

WSSH, Boston	See Marlborough, MA
WUNI, Boston	See Worcester, MA
WMFP, Boston	See Lawrence, MA
WHRC, Boston	See Norwell, MA
WLVI-TV, Cambridge	See Boston, MA
WLNE, New Bedford	See Providence, RI

Massachusetts Station Totals as of November 1, 1994

	VHF	UHF	TOTAL
Commercial Television Stations	3	10	13
Educational Television Stations	1	2	3
	4	12	16

Massachusetts—Adams

WCDC

Ch. 19

(Satellite of WTEN, Albany, NY)

Network Service: ABC.

Licensee: Young Bcstg. Inc., 599 Lexington Ave., 47th Floor, New York, NY 10022.

Studio: See WTEN, Albany, NY.

Telephones: 518-436-4822; 413-743-5326. Fax: 518-462-6065.

Technical Facilities: Channel No. 19 (500-506 MHz). Authorized power: 220-kw visual, 20-kw aural. Antenna: 2090-ft. above av. terrain, 248-ft. above ground, 3688-ft. above sea level.

Latitude 42° 38' 14"
Longitude 73° 10' 07"

Transmitter: Mount Greylock, Adams, MA.

News Services: AP, UPI.

Ownership: Young Broadcasting Inc. (Group Owner).

Began Operation: February 5, 1954. Left air Feb. 25, 1956 when tower and antenna were destroyed by high winds. Sold to Capital Cities Bcstg. by Leon Podolsky and associates and station resumed operation Feb. 22, 1957 (Television Digest, Vol. 12:49; 13:6, 8). Sale to Knight-Ridder Bcstg. Inc. by Poole Bcstg. Co. approved by FCC 1977. Sale to present owner approved by FCC Aug. 24, 1989 (Vol. 29:13).

Represented (sales): Adam Young Inc.

Represented (legal): Wiley, Rein & Fielding.

Represented (engineering): Smith & Powstenko.

Personnel: See WTEN Albany, NY.



WCDC BPCT-5208 Granted 9/28/78 © American Map Corp., No. 14244

Rates: Sold in combination with WTEN, Albany, NY.

City of License: Adams. DMA: Albany-Schenectady-Troy. Rank: 52.

Circulation ©1994 Nielsen. Coverage based on Nielsen study.

	Cable TV Households	Non-cable TV Households	Total TV Households
Station Totals	809,460	301,940	1,111,400
Average Weekly Circulation (1994)	33,554	6,989	41,286
Average Daily Circulation (1994)			22,705

Massachusetts—Boston

WABU

(formerly WQTV)

Ch. 68

Network Service: None, independent.

Licensee: Boston U. Communications Inc., 881 Commonwealth Ave., Boston, MA 02215.

Studio: 1660 Soldiers Field Rd., Boston, MA 02135.

Telephone: 617-787-6868. Fax: 617-562-4280.

Technical Facilities: Channel No. 68 (794-800 MHz). Authorized power: 1350-kw max. visual, 135-kw max. aural. Antenna: 770-ft. above av. terrain, 836-ft. above ground, 846-ft. above sea level.

Latitude 42° 20' 50"
Longitude 71° 04' 59"

Transmitter: Prudential Center, 800 Boylston St., Boston.

Satellite Earth Stations: Andrew, 4.5-meter Ku & C-band; Vertex, 3.5-meter Ku-band; Vertex, 1.5-meter C-band; Andrew, M/A-Com receivers.

Ownership: Boston University Communications Inc.

Began Operation: January 3, 1979. Sale to Monitor Television by Arlington Broadcast Group approved by FCC Oct. 6, 1986 (Television Digest, Vol. 26:23). Sale to Arlington approved by FCC March 22, 1982. Sale to present owner approved Sept. 3, 1993 (Vol. 33:26).

Personnel:

Robert D. Gordon, President & General Manager.
Will Meyl, Vice President, Station & General Sales Manager.
Bruce Binenfeld, Program Director.
Ted O'Brien, News Director.
Joseph Sweeney, Chief Engineer.
Joan Sheridan, Business Manager.
Fred Woskoff, Production Manager.
Eric Goldstein, Creative Services Director.
Claude Pelanne, Director, Program Development.



WABU BMPCT-7747 Granted 12/22/78

© American Map Corp., No. 14244

Rates: On request.

City of License: Boston. DMA: Boston. Rank: 6.

Circulation ©1994 Nielsen. Coverage based on Nielsen study.

	Cable TV Households	Non-cable TV Households	Total TV Households
Station Totals	1,903,330	685,320	2,588,650
Average Weekly Circulation (1994)	160,205	54,403	214,701
Average Daily Circulation (1994)			63,489

Massachusetts—Boston

WBZ-TV

Ch. 4

Network Service: CBS.

Licensee: Group W Television Inc., 888 7th Ave., New York, NY 10106.

Studio: 1170 Soldiers Field Rd., Boston, MA 02134.

Telephone: 617-787-7000. Fax: 617-787-5969.

Technical Facilities: Channel No. 4 (66-72 MHz). Authorized power: 60.3-kw visual, 9.75-kw aural. Antenna: 1160-ft. above av. terrain, 1199-ft. above ground, 1349-ft. above sea level.

Latitude	42°	18'	37"
Longitude	71°	14'	14"

Transmitter: 350 Cedar St., Needham Heights, MA 02194.

Multichannel TV Sound: Stereo only.

Satellite Earth Stations: Transmit/receive Scientific-Atlanta, 10-meter C-band; Satcom Technologies, 5.5-meter Ku-band; Scientific-Atlanta, Standard Communications receivers.

SNG Mobile Dish: Satcom Technologies, 2.37-meter Ku-band.

AM Affiliate: WBZ, 50-kw, 1030 kHz.

News Services: AP, CNN, UPI.

Ownership: Group W—Westinghouse Broadcasting (Group Owner).

Began Operation: June 9, 1948.

Represented (sales): Group W Television Sales.

Represented (legal): Wilkes, Artis, Hedrick & Lane.

Personnel:

Debra Zeyen, Vice President & General Manager.
 Ed Goldman, Vice President & Station Manager.
 Pam Bergeron, General Sales Manager.
 Michelle Dempsey-Dubrow, National Sales Manager.
 Ben Newman, Local Sales Manager.
 Peter Brown, News Director.



WBZ-TV BPCT-2072 Granted 2/8/56 © American Map Corp., No. 14244

Francine Achbar, Director, Enterprises & Program Strategy.
 Kim Harbin, Director of Marketing.
 Bob Houghton, Controller.
 Bob Hess, Director, Broadcast Operations & Engineering.
 Lois Roach, Director, Public Affairs.

Rates: On request.

City of License: Boston. DMA: Boston. Rank: 6.

Circulation © 1994 Nielsen. Coverage based on Nielsen study.

	Cable TV Households	Non-cable TV Households	Total TV Households
Station Totals	2,689,400	938,070	3,627,470
Average Weekly Circulation (1994)	1,508,221	512,691	2,022,152
Average Daily Circulation (1994)			1,063,870

Massachusetts—Boston

WCVB-TV

Ch. 5

Network Service: ABC.

Licensee: The Hearst Corp., 5 TV Place, Needham, MA 02194.

Studio: 5 TV Place, Needham, MA 02194.

Telephone: 617-449-0400. Fax: 617-449-0260.

Technical Facilities: Channel No. 5 (76-82 MHz). Authorized power: 100-kw visual, 10-kw aural. Antenna: 960-ft. above av. terrain, 1199-ft. above ground, 1200-ft. above sea level.

Latitude 42° 18' 37"
Longitude 71° 14' 14"

Transmitter: 352 Cedar St., Needham, MA.

Multichannel TV Sound: Stereo only.

Satellite Earth Stations: Andrew, 7-meter C-band; Harris, 6.1-meter C-band; Harris, 6.1-meter Ku-band; Scientific-Atlanta, 4.5-meter C-band; Vertex, 4.5-meter Ku-band; Avantek, Harris, M/A-Com, Scientific-Atlanta receivers.

News Services: ABC, AP, CNN, UPI.

Ownership: Hearst Broadcasting (Group Owner).

Began Operation: March 19, 1972. Sale to present owner by Metromedia approved by FCC Nov. 14, 1985. Sale to Metromedia by Boston Broadcasters approved April 1, 1982 (Television Digest, Vol. 21:30, 31; 22:1, 14).

Represented (sales): Katz American Television.

Represented (legal): Tharrington, Smith & Hargrove.

Personnel:

Paul La Camera, Vice President & General Manager.
Deborah J. Sinay, Vice President & General Sales Manager.
Donna Gittens, Vice President & Director, Community Programming.
Thomas J. Bringola, Vice President & Business Manager.
Ross Kauffman, Vice President & Director of Engineering.
Elizabeth Cheng, Director of Programming.
Candy Altman, News Director.
Andrew Hoffman, Local Sales Manager.
Jordan Wertlieb, National Sales Manager.



WCVB-TV BMPCT-7316 Granted 7/29/71 © American Map Corp., No. 14244

Michael Tiedemann, Design Director.
Marc Mekler, Director of Commercial Operations.
Carol Bolling, Human Resources Director.
Yvette Perez, Promotion Director.
Terry Mulvey, Marketing Director.
Adrienne Lotoski, Research Director.

Rates: On request.

City of License: Boston. DMA: Boston. Rank: 6.

Circulation ©1994 Nielsen. Coverage based on Nielsen study.

	Cable TV Households	Non-cable TV Households	Total TV Households
Station Totals	3,082,190	991,880	4,074,070
Average Weekly Circulation (1994)	1,539,029	512,675	2,054,954
Average Daily Circulation (1994)			1,121,951

Massachusetts—Boston

WFXT

Ch. 25

Network Service: Fox.

Licensee: Boston Celtics Communications L.P., 151 Merrimac St., Boston, MA 02114.

Studio: 1000 Providence Hwy., Dedham, MA 02026.

Telephone: 617-326-8825. Fax: 617-326-9984.

Technical Facilities: Channel No. 25 (536-542 MHz). Authorized power: 1380-kw max. visual. Antenna: 1170-ft. above av. terrain, 1168-ft. above ground, 1316-ft. above sea level.

Latitude 42° 18' 12"
Longitude 71° 13' 08"

Transmitter: 144 Cabot St.

Satellite Earth Station: Scientific-Atlanta, 10-meter C-band; Scientific-Atlanta receivers.

News Service: UPI.

Ownership: Boston Celtics Communications L.P.

Began Operation: October 10, 1977. FCC approved sale by CBN Bcstg. Network Inc. to Fox Television Stations Nov. 18, 1986 (Television Digest, Vol. 26:33). Transfer of control to trustees approved April 26, 1989 (Vol. 28:11, 17, 25; 29:18). Sale to present owners approved April 25, 1990 (Vol. 29:39).

Represented (sales): Petry Television Inc.

Personnel:

- Gerald R. Walsh, Vice President & General Manager.
- Debby Smith, General Sales Manager.
- David Cole, Local Sales Manager.
- Gunnar Rieger, Chief Engineer.
- James R. Byrne, Program & Promotion Director.
- Patti Keagy, Business Manager.



WFXT BMPCT-7672 Granted 4/28/77 © American Map Corp., No. 14244

Rates: On request.

City of License: Boston. DMA: Boston. Rank: 6.

Circulation ©1994 Nielsen. Coverage based on Nielsen study.

	Cable TV Households	Non-cable TV Households	Total TV Households
Station Totals	2,379,180	832,600	3,211,780
Average Weekly Circulation (1994)	938,677	297,708	1,238,791
Average Daily Circulation (1994)			444,700

Massachusetts—Boston

WHDH-TV

Ch. 7

Network Service: NBC.

Licensee: WHDH-TV Inc., 7 Bulfinch Place, Boston, MA 02114.

Studio: Govt. Center, 7 Bulfinch Place, Boston, MA 02114.

Telephone: 617-725-0777. Fax: 617-227-4782.

Technical Facilities: Channel No. 7 (174-180 MHz). Authorized power: 316-kw visual, 63.2-kw aural. Antenna: 1000-ft. above av. terrain, 1069-ft. above ground, 1184-ft. above sea level.

Latitude 42° 18' 40"
Longitude 71° 13' 00"

Transmitter: Tower Rd., Newton, MA.

Multichannel TV Sound: Stereo only.

Satellite Earth Stations: Andrew, 9-meter C-band; Scientific-Atlanta, 7-meter C-band; Scientific-Atlanta, 4.6-meter C-band; Avantek, Scientific-Atlanta receivers.

News Services: AP, CBS.

Ownership: Sunbeam Television Corp. (Group Owner).

Began Operation: June 21, 1948 owned by RKO General Inc. Following loss of station license, combination of two competing applicants began operation May 22, 1982 (Television Digest, Vol. 18:17, 36; 21:49; 22:1, 4, 19). Sale to Sunbeam Television Corp. approved by FCC June 3, 1993 (Vol. 33:17).

Represented (sales): TeleRep Inc.

Represented (legal): Hogan & Hartson.

Personnel:

Michael Carson, General Manager.
Peter Hennessey, General Sales Manager.
Alice Jacobs, Vice President, News.
Mark Mayo, Vice President, Business Affairs.
Jim Shultis, Vice President, Engineering.
Alison Kelly, Program Director.



WHDH-TV BPCT-3057 Granted 3/27/63

© American Map Corp., No. 14244

Margaret Finnigan, Local Sales Manager.
Tim Ermish, National Sales Manager.
Laura Hale, Creative Services Director.

Rates: On request.

City of License: Boston. DMA: Boston. Rank: 6.

Circulation ©1994 Nielsen. Coverage based on Nielsen study.

	Cable TV Households	Non-cable TV Households	Total TV Households
Station Totals	2,816,750	945,220	3,761,970
Average Weekly Circulation (1994)	1,518,187	525,225	2,047,398
Average Daily Circulation (1994)			1,149,545

Massachusetts—Cambridge-Boston

WLVI-TV

Ch. 56

Network Service: None, independent.

Licensee: WLVI-TV Inc., 435 N. Michigan Ave., Chicago, IL 60611.

Studio: 75 Morrissey Blvd., Boston, MA 02125.

Telephone: 617-265-5656. **Fax:** 617-265-2538; 617-265-0063.

Technical Facilities: Channel No. 56 (722-728 MHz). Authorized power: 2240-kw max. & 1660-kw horizontal visual, 226-kw max. & 166-kw horizontal aural. Antenna: 1180-ft. above av. terrain, 1201-ft. above ground, 1349-ft. above sea level.

Latitude	42°	18'	12"
Longitude	71°	13'	08"

Transmitter: 140 Cabot St., Needham, MA.

Satellite Earth Stations: Scientific-Atlanta, 7-meter C-band; Scientific-Atlanta, 4.6-meter Ku-band; Microdyne, 5-meter Ku & C-band; Microdyne, 5-meter Ku-band; Cyclesat, 4.6-meter Ku & C-band; Scientific-Atlanta, Standard Agile Omni receivers.

News Services: AP, CNN, UPI.

Ownership: Tribune Broadcasting Co. (Group Owner).

Began Operation: August 31, 1953. Left air March 30, 1956. Sale to Harvey Radio Labs by Middlesex Bcstg. approved by FCC Sept. 1, 1959. Harvey operated station experimentally from May 17 to Nov. 17, 1962. Sale to Kaiser Bcstg. approved Oct. 20, 1966 (Television Digest, Vol. 6:26, 43) and station resumed operation Dec. 21, 1966. Sale to Field by Kaiser approved June 22, 1977 (Vol. 16:51; 17:26). Sale to Gannett Bcstg. Group by Field Communications approved by FCC May 12, 1983 (Vol. 22:47). FCC approved sale to present owner April 6, 1994 (Vol. 34:15).

Represented (sales): Blair Television.

Personnel:

Peter S. Temple, Vice President & General Manager.
 Fran Perdisatt, General Sales Manager.
 Paul Wilson, National Sales Manager.
 Gracelyn Brown, Director of Programming & Creative Services.
 Paul Davis, News Director.
 James Gilbert, Director of Operations & Engineering.
 Howard Strudler, Local Sales Manager.



WLVI-TV BPCT-4314 Granted 10/7/70

© American Map Corp., No. 14244

Fred Witte, Controller.
 Barbara Bethea, Production Manager.
 Natalie McIver, Community Affairs Manager.

Rates: On request.

City of License: Cambridge. **DMA:** Boston. **Rank:** 6.

Circulation ©1994 Nielsen. Coverage based on Nielsen study.

	Cable TV Households	Non-cable TV Households	Total TV Households
Station Totals	2,825,720	954,120	3,779,840
Average Weekly Circulation (1994)	854,558	258,006	1,113,767
Average Daily Circulation (1994)			399,955

Massachusetts—Boston

WSBK-TV

Ch. 38

Network Service: None, independent.

Licensee: WSBK License Inc., 83 Leo Birmingham Pkwy., Brighton, MA 02135.

Studio: 83 Leo Birmingham Pkwy., Brighton, MA 02135.

Telephone: 617-783-3838. Fax: 617-783-1875.

Technical Facilities: Channel No. 38 (614-620 MHz). Authorized power: 2370-kw max. visual. Antenna: 1161-ft. above av. terrain, 1168-ft. above ground, 1217-ft. above sea level.

Latitude	42°	18'	12"
Longitude	71°	13'	08"

Transmitter: 0.33-mi. E of Highland Ave. & Rte. 128, Needham.

Satellite Earth Stations: Scientific-Atlanta, 10-meter; Vertex, 6.2-meter; Scientific-Atlanta, Standard Communications receivers.

News Service: AP.

Ownership: New World Television Inc. (Group Owner).

Began Operation: October 12, 1964. Transfer of control to Storer Bcstg. by Catholic TV Center approved by FCC July 29, 1966 (Television Digest, Vol. 6:15, 31). Transfer of control to SCI Television approved Oct. 29, 1987. Transfer of control to Clifford E. Eley, trustee, approved Sept. 1, 1992. Transfer of control to present owners granted March 22, 1993.

Represented (sales): New World Sales & Marketing.

Represented (legal): Pepper & Corazzini.

Personnel:

Daniel J. Berkery, President & General Manager.
 Stuart P. Tauber, Assistant General Manager.
 John S. Viall, Director of Operations.
 Francis X. Comerford, General Sales Manager.
 Mark F. Lund, National Sales Manager.
 John Anderson, Director, Sales Development.
 James McCarthy, Chief Engineer.



WSBK-TV BPCT-910130KE Granted 5/31/91 © American Map Corp., No. 14244

Meg La Vigne, Program Director.
 Virginia C. Jones, Controller.

Rates: On request.

City of License: Boston. DMA: Boston. Rank: 6.

Circulation ©1994 Nielsen. Coverage based on Nielsen study.

	Cable TV Households	Non-cable TV Households	Total TV Households
Station Totals	16,652,780	8,165,650	24,818,430
Average Weekly Circulation (1994)	1,499,935	334,201	1,842,323
Average Daily Circulation (1994)			575,696

Massachusetts—Lawrence

WMFP

Ch. 62

Network Service: None, Independent.

Licensee: MFP Inc., One Parker St., Lawrence, MA 01843.

Studio: One Parker St., Lawrence, MA 01843.

Telephone: 508-975-3053.

Technical Facilities: Channel No. 62 (758-764 MHz). Authorized power: 5000-kw max. visual. Antenna: 610-ft. above av. terrain, 604-ft. above ground, 663-ft. above sea level.

Latitude 42° 21' 29"
Longitude 71° 03' 40"

Transmitter: One Beacon St.

Satellite Earth Station: Paracclipse, 3.8-meter.

Ownership: MFP Inc.

Began Operation: October 16, 1987.

Represented (legal): Hopkins & Sutter.

Represented (engineering): Moffet, Larson & Johnson P.C.

Personnel:

Susan Cummings, Station Contact.

**NEED BROADCAST TV OR CABLE TV DATA
FROM THE FACTBOOK ON TAPE OR DISKETTE?
NEED CUSTOMIZED REPORTS?**

Call Warren Publishing's
Market Research & Data Sales Dept. 202-872-9200



WMFP BMPCT-920615KH Granted 6/29/92 © American Map Corp., No. 14244

Rates: On request.

City of License: Lawrence. DMA: Boston. Rank: 6.

Circulation ©1994 Nielsen. Coverage based on Nielsen study.

	Cable TV Households	Non-cable TV Households	Total TV Households
Station Totals	984,750	380,150	1,364,900
Average Weekly Circulation (1994)	9,571	5,945	15,803
Average Daily Circulation (1994)			4,098

Massachusetts—Marlborough

WHSH-TV

Ch. 66

Network Service: Home Shopping Network.

Licensee: SKMA Bcstg. Partnership, 71 Parmenter Rd., Hudson, MA 01749.

Studio: 71 Parmenter Rd., Hudson, MA 01749.

Telephone: 508-562-0660. Fax: 508-562-1166.

Technical Facilities: Channel No. 66 (782-788 MHz). Authorized power: 3160-kw visual, 316-kw aural. Antenna: 1070-ft. above av. terrain, 1249-ft. above ground, 1449-ft. above sea level.

Latitude 42° 23' 01"
Longitude 71° 29' 35"

Transmitter: 71 Parmenter Rd., Hudson, MA.

Multichannel TV Sound: Stereo and separate audio program.

Satellite Earth Stations: Comtech, 7.3-meter C-band; Vertex, 4.5-meter C-band; Pinzone receivers.

News Service: UPI.

Ownership: Silver King Communications Inc. (Group Owner).

Began Operation: February 12, 1985. Sale to present owner by Arnold Ginsburg & John Garabedian approved by FCC Sept. 23, 1986 (Television Digest, Vol. 26:32, 45).

Represented (sales): Silver King Broadcasting Sales.

Represented (legal): Dow, Lohnes & Albertson.

Personnel:

Merril Buchhalter, Vice President & Station Manager.

Francesca Bryden, Program Director.

Mark Arpino, Chief Engineer.



WHSH-TV BMPCT-830822KI Granted 4/10/84 © American Map Corp., No. 14244

Highest 30 Sec. Rate: \$200.

City of License: Marlborough. DMA: Boston. Rank: 6.

Circulation ©1994 Nielsen. Coverage based on Nielsen study.

	Cable TV Households	Non-cable TV Households	Total TV Households
Station Totals	1,636,780	597,140	2,233,920
Average Weekly Circulation (1994)	7,889	6,974	14,782
Average Daily Circulation (1994)			4,444

Massachusetts—Springfield-Holyoke

WGGB-TV

Ch. 40

Network Service: ABC.

Licensee: Guy Gannett Publishing Co., Box 40, Springfield, MA 01102-0040.

Studio: 1300 Liberty St., Springfield, MA 01104.

Telephone: 413-733-4040. Fax: 413-781-5733.

Technical Facilities: Channel No. 40 (626-632 MHz). Authorized power: 4270-kw visual, 427-kw aural. Antenna: 1056-ft. above av. terrain, 167-ft. above ground, 1378-ft. above sea level.

Latitude 42° 14' 30"
Longitude 72° 38' 57"

Transmitter: Top of Mount Tom, Holyoke, MA.

Multichannel TV Sound: Stereo only.

Satellite Earth Stations: Andrew, 7.5-meter C-band; Andrew, 4.5-meter C-band; Scientific-Atlanta, 4.5-meter Ku-band; AFC, 3.5-meter Ku-band; Comtech, 3.5-meter C-band; Avantek, M/A-Com, Microdyne receivers.

News Services: ABC, AP.

Ownership: Guy Gannett Communications (Group Owner).

Began Operation: April 14, 1953. Sale with AM & FM affiliates to present owner by Hampden-Hampshire Corp. approved June 7, 1967 by FCC (Television Digest, Vol. 6:44). Previous sale of 50% to Republican TV Inc. approved July 21, 1954 (Vol. 10:10, 30).

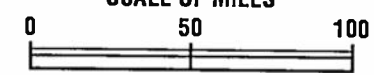
Represented (sales): Katz Continental Television.

Represented (legal): Dow, Lohnes & Albertson.

Represented (engineering): Lohnes & Culver.

Personnel:

Kevin P. LeRoux, President.
Michael Moran, Vice President & Station Manager.
Clayton Trauernicht, National Sales Manager.



WGGB-TV BPCT-870616KG Granted 9/3/87 © American Map Corp., No. 14244

Ted Gratkowski, Chief Engineer.
Richard Wylie, Traffic Manager.

Highest 30 Sec. Rate: \$1600.

NETWORK BASE HOURLY RATE: \$750.

City of License: Springfield. DMA: Springfield-Holyoke. Rank: 99.

Circulation © 1994 Nielsen. Coverage based on Nielsen study.

	Cable TV Households	Non-cable TV Households	Total TV Households
Station Totals	1,154,960	272,730	1,427,690
Average Weekly Circulation (1994)	197,760	57,675	255,585
Average Daily Circulation (1994)			137,740

Massachusetts—Springfield

WWLP

Ch. 22

Network Service: NBC.

Licensee: Brisette TV of Springfield Inc., Box 2210, Springfield, MA 01102-2210.

Studio: 591 NorthWest St., Feeding Hills, MA 01030.

Mailing Address: Box 2210, Springfield, MA 01102-2210.

Telephone: 413-786-2200. Fax: 413-786-7144.

Technical Facilities: Channel No. 22 (518-524 MHz). Authorized power: 3390-kw max. visual. Antenna: 880-ft. above av. terrain, 530-ft. above ground, 1170-ft. above sea level.

Latitude 42° 05' 05"
Longitude 72° 42' 14"

Requests modification of CP for change to 4455-kw max. visual, 876-ft. above av. terrain, 495-ft. above ground, 1135-ft. above sea level, transmitter to 591 NorthWest St., Agawam. BMPCT-930826KE.

Transmitter: Provin Mountain, Agawam, MA.

Multichannel TV Sound: Stereo only.

Satellite Earth Station: Microdyne, 7-meter; ChannelMaster, Harris receivers.

News Service: AP.

Ownership: Brisette Broadcasting Corp. (Group Owner).

Began Operation: March 17, 1953. Sale to Adams Communications by Springfield TV Corp. approved by FCC Jan. 9, 1984 (Television Digest, Vol. 23:35). Sale to present owner approved Dec. 24, 1991.

Represented (sales): Blair Television.

Personnel:

- William Pepin, President & General Manager.
- Constance O'Brien, Vice President, Business Affairs.
- E. Holland Low, National Sales Manager.
- Fred Steinman, Local Sales Manager.
- Keith Silver, News Director.
- Max Marek, Chief Engineer.
- John Baran, Promotion Manager.



WWLP BPCT-4795 Granted 12/19/75 © American Map Corp., No. 14244

Francis Kozlowski Jr., Traffic Manager.
Rich Tettemer, Sports Director.

Highest 30 Sec. Rate: \$1000.

NETWORK BASE HOURLY RATE: \$725.

City of License: Springfield. DMA: Springfield-Holyoke. Rank: 99.

Circulation ©1994 Nielsen. Coverage based on Nielsen study.

	Cable TV Households	Non-cable TV Households	Total TV Households
Station Totals	1,129,210	259,430	1,388,640
Average Weekly Circulation (1994)	223,094	59,330	282,600
Average Daily Circulation (1994)			154,658

Massachusetts—Worcester

WUNI

Ch. 27

Network Service: Univision.

Licensee: Jasas Corp., Suite 3000, 301 Commerce St., Fort Worth, TX 73102.

Studio: 33 4th Ave., Needham, MA 02194.

Telephone: 617-433-2727. Fax: 617-433-2750.

Technical Facilities: Channel No. 27 (548-554 MHz). Authorized power: 2301-kw max. visual, 230-kw max. aural. Antenna: 1531-ft. above av. terrain, 1315-ft. above ground, 2015-ft. above sea level.

Latitude 42° 20' 01"
Longitude 71° 42' 53"

Holds CP for change to 1150-kw max. visual. BPCT-921102KG.

Transmitter: Stiles Hill, Cross St., Boylston.

Satellite Earth Station: Microdyne, 7-meter.

News Services: CNN, UPI.

Ownership: Jasas Corp. (Group Owner).

Began Operation: January 2, 1970. Sale to Corridor Bcstg. by Melvin & Fred Simon, Gerald & Irwin Katz approved by FCC Oct. 18, 1983. Previous sale by America Group Management Corp. approved April 21, 1977. Began subscription TV operation Sept. 8, 1980. Resumed independent operation Jan. 1, 1986. Transfer of control to present owner approved Oct. 15, 1993.

Represented (sales): Univision.

Personnel:

- Michael Nurse, Vice President & General Manager.
- Gary Marder, General Sales Manager.
- Tom Carey, Marketing Manager.
- Yardis Nova, News Director.
- Lillian Chan, Program Director.



WUNI BMPCT-7059 Granted 11/14/69 © American Map Corp., No. 14244

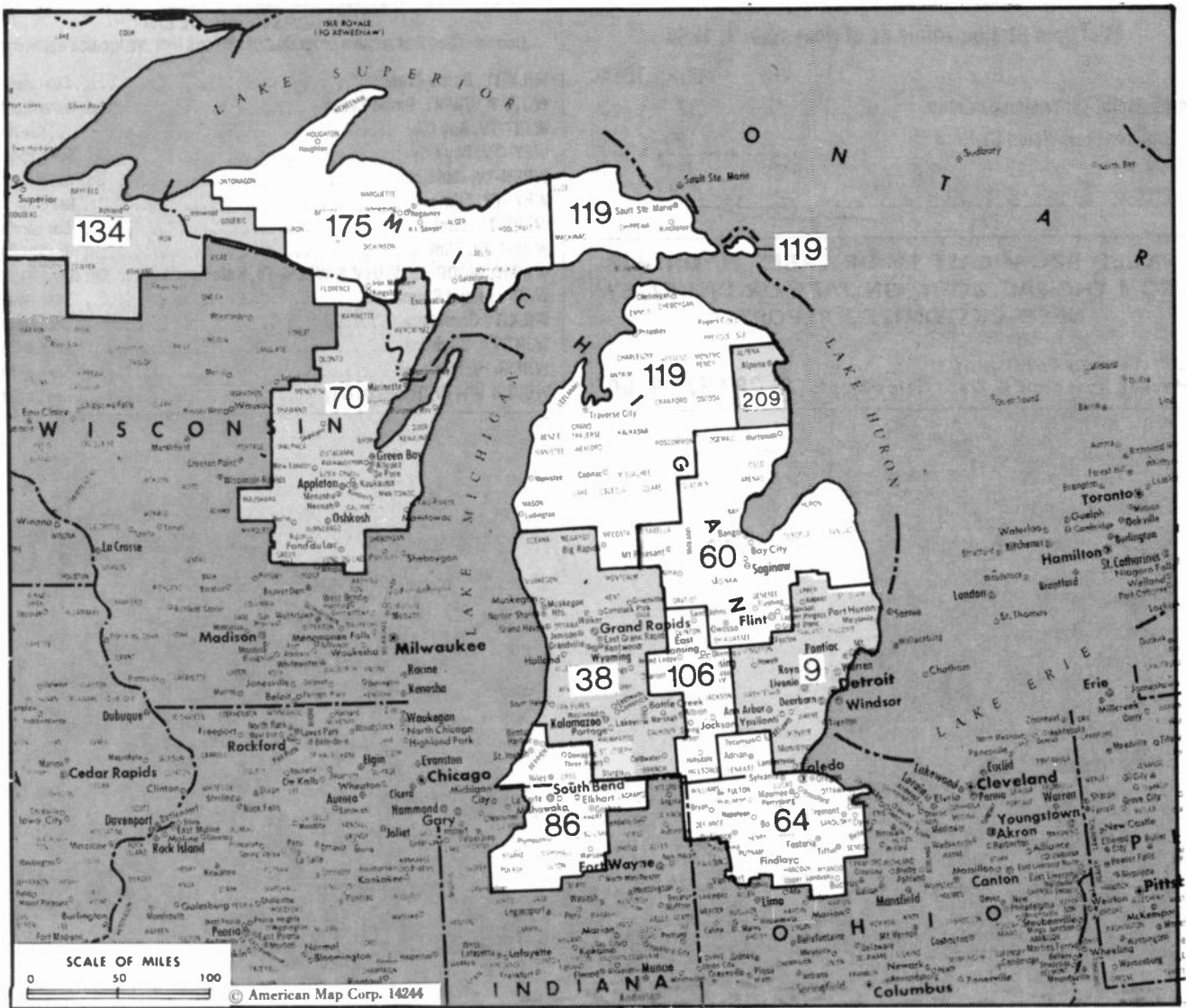
Fran Vacari, Chief Engineer.
Albert F. Colon, Promotion & Production Manager.

Highest 30 Sec. Rate: \$400.

City of License: Worcester. DMA: Boston. Rank: 6.

Circulation ©1994 Nielsen. Coverage based on Nielsen study.

	Cable TV Households	Non-cable TV Households	Total TV Households
Station Totals	2,240,050	766,290	3,006,340
Average Weekly Circulation (1994)	32,257	12,485	45,248
Average Daily Circulation (1994)			17,994



MARKET	NIELSEN DMA TV HOUSEHOLDS	RANK	MARKET AREA COMMERCIAL STATIONS
Detroit, MI	1,747,940	9	WADL (38), WBSX (31), WDIV (4), WGRN-TV (62), WJBK-TV (2), WKBD-TV (50), WXON (20), WXYZ-TV (7)
Grand Rapids-Kalamazoo-Battle Creek, MI	633,860	38	WLLA (64), WOOD-TV (8), WOTV (41), WTLJ (54), WWMT (3), WXMI (17), WZZM-TV (13)
Flint-Saginaw-Bay City, MI	451,630	60	WAQP (49), WEYI-TV (25), WJRT-TV (12), WNEM-TV (5), WSMH (66)
Toledo, OH	410,860	64	WNWO-TV (24), WTOL-TV (11), WTVG (13), WUPW (36)
Green Bay-Appleton, WI	369,070	70	WBAY-TV (2), WDHS (8), WFRV-TV (5), WGBA (26), WJMN-TV (3), WLUK-TV (11), WXGZ-TV (32)
South Bend-Elkhart, IN	302,470	86	WHME-TV (46), WNDU-TV (16), WSBT-TV (22), WSJV (28)
Lansing, MI	230,740	106	WILX-TV (10), WLAJ (53), WLNS-TV (6), WSYM-TV (47)
Traverse City-Cadillac, MI	199,970	119	WGKJ (33), WGKU (45), WGTQ (8), WGTU (29), WPBN-TV (7), WTOM-TV (4), WWTU (9), WWUP-TV (10)
Duluth, MN-Superior, WI	165,880	134	KBJR-TV (6), KDLH (3), WDIO-TV (10), WIRT (13)
Marquette, MI	85,190	175	WLUC-TV (6)
Alpena, MI	16,250	209	WBKB-TV (11)

Michigan

Michigan Station Totals as of November 1, 1994

	VHF	UHF	TOTAL
Commercial Television Stations	19	17	36
Educational Television Stations	2	10	12
	21	27	48

**NEED BROADCAST TV OR CABLE TV DATA
FROM THE FACTBOOK ON TAPE OR DISKETTE?
NEED CUSTOMIZED REPORTS?**

Call Warren Publishing's
Market Research & Data Sales Dept. 202-872-9200

State Cross Reference List

Communities that receive programs of stations that are located elsewhere.

WILX-TV, Battle Creek	See Lansing, MI
WOTV & WWMT, Battle Creek	See Grand Rapids, MI
WJRT-TV, Bay City	See Flint, MI
WEYI-TV, Bay City	See Saginaw, MI
WPBN-TV, Cadillac	See Traverse City, MI
WEYI-TV, Flint	See Saginaw, MI
WLNS-TV, Flint	See Lansing, MI
WNEM-TV, Flint	See Bay City, MI
WWMT, WOOD-TV, WOTV & WZZM-TV, Kalamazoo	See Grand Rapids, MI
WADL, Mount Clemens	See Detroit, MI
WILX-TV Onondaga	See Lansing, MI
WJRT-TV, Saginaw	See Flint, MI
WNEM-TV, Saginaw	See Bay City, MI
WGKI & WWTV, Traverse City	See Cadillac, MI

Michigan—Alpena

WBKB-TV

Ch. 11

Network Service: CBS.

Licensee: Thunder Bay Broadcasting Corp., 1390 Bagley St., Alpena, MI 49707.

Studio: 1390 Bagley St., Alpena, MI 49707.

Telephone: 517-356-3434.

Technical Facilities: Channel No. 11 (198-204 MHz). Authorized power: 316-kw visual, 63.2-kw aural. Antenna: 670-ft. above av. terrain, 500-ft. above ground, 1510-ft. above sea level.

Latitude	44°	42'	25.00"
Longitude	83°	31'	22.50"

Transmitter: Hubbard Lake Rd., 3-mi. N of M-72.

Satellite Earth Stations: RCA Americom, 4.5-meter Ku-band; 3.8-meter C-band; M/A-Com, Standard Communications receivers.

News Services: CBS, UPI.

Ownership: Thunder Bay Broadcasting Corp.

Began Operation: September 22, 1975.

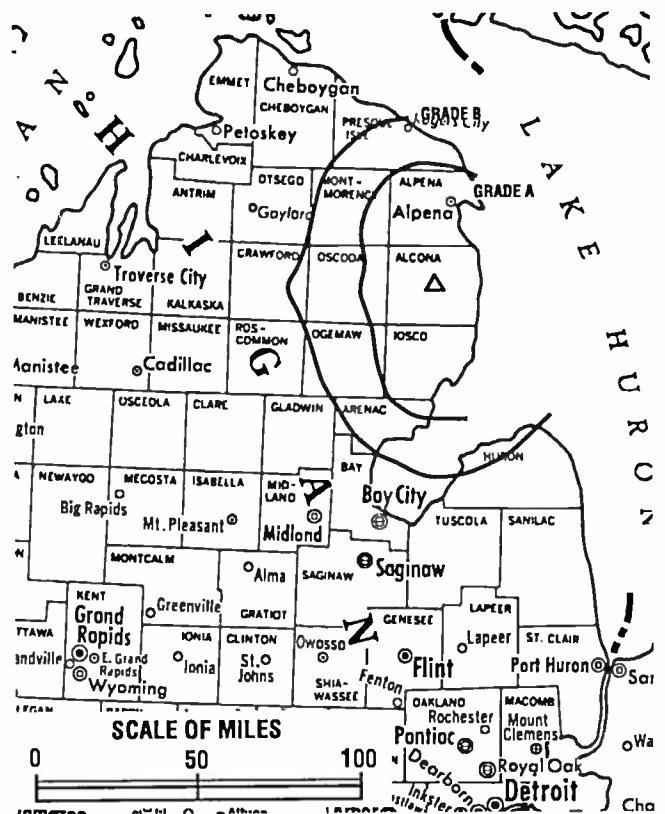
Represented (sales): Seitel Inc.

Represented (legal): Cohn & Marks.

Represented (engineering): Cohen, Dippell & Everist, P.C.

Personnel:

Stephen A. Marks, President.
 Curtis W. Smith, Vice President & General Manager.
 Barb Bowen, General Sales Manager.
 Cher Allen, Local Sales Manager.
 Mark Nowak, Chief Engineer.
 Terese Thomas, News Director.



WBKB-TV BMPCT-7586 Granted 6/20/75 © American Map Corp., No. 14244

Theresa Stoppa, Business Manager.
 Michael Stroud, Production Manager.

Rates: On request.

City of License: Alpena. DMA: Alpena. Rank: 209.

Circulation ©1994 Nielsen. Coverage based on Nielsen study.

	Cable TV Households	Non-cable TV Households	Total TV Households
Station Totals	50,000	41,210	91,210
Average Weekly Circulation (1994)	14,653	8,958	35,240
Average Daily Circulation (1994)			20,140

Michigan—Ann Arbor

WBSX

Ch. 31

Network Service: Home Shopping Network.

Licensee: Blackstar Communications Inc., 3975 Varsity Dr., Ann Arbor, MI 48108.

Studio: 3975 Varsity Dr., Ann Arbor, MI 48108.

Telephone: 313-973-7900. **Fax:** 313-973-7906.

Technical Facilities: Channel No. 31 (572-578 MHz). Authorized power: 1230-kw max. & 1222-kw horizontal visual, 200-kw horizontal aural. Antenna: 1080-ft. above av. terrain, 1044-ft. above ground, 2049-ft. above sea level.

Latitude 42° 22' 25"
Longitude 84° 04' 10"

Transmitter: RFD M-52, Lyndon Twp.

Satellite Earth Stations: Gardiner, 5.6-meter C-band; Gardiner, 4.6-meter Ku-band; AFC, 3.5-meter C-band; Microdyne receivers.

Ownership: Blackstar Communications (Group Owner).

Began Operation: January 12, 1981. Sale to present owner by FAB Communications approved by FCC July 10, 1989 (Television Digest, Vol. 28:52; 29:20).

Represented (legal): Verner, Lipfert, Bernhard, McPherson & Hand.

Represented (engineering): Lohnes & Culver.

Personnel:

Christopher Webb, Vice President & General Manager.
Robert Thompson, Chief Engineer.
Jerry Samons, Production Manager.
Laura Miller, Business Manager.

Highest 30 Sec. Rate: \$135.



WBSX BMPCT-800522KF Granted 9/10/80 © American Map Corp., No. 14244

City of License: Ann Arbor. **DMA:** Detroit. **Rank:** 9.

Circulation ©1994 Nielsen. Coverage based on Nielsen study.

	Cable TV Households	Non-cable TV Households	Total TV Households
Station Totals	1,336,300	759,060	2,095,360
Average Weekly Circulation (1994)	3,248	6,608	9,766
Average Daily Circulation (1994)			3,204

Michigan—Bay City-Saginaw-Flint

WNEM-TV

Ch. 5

Network Service: CBS.

Licensee: Meredith Corp., Box 531, Saginaw, MI 48606.

Studios: 107 N. Franklin St., Saginaw, MI 48606; 5409 Gateway Centre, Flint, MI 48507.

Telephones: 517-755-8191 (Saginaw); 810-232-3900 (Flint).

Fax: 517-758-2110 (Saginaw); 810-234-5628 (Flint).

Technical Facilities: Channel No. 5 (76-82 MHz). Authorized power: 100-kw visual, 20-kw aural. Antenna: 1036-ft. above av. terrain, 1049-ft. above ground, 1635-ft. above sea level.

Latitude	43°	28'	13"
Longitude	83°	50'	35"

Transmitter: 5700 Becker Rd., Saginaw, MI.

Satellite Earth Station: Harris; Drake, Harris receivers.

News Service: AP.

Ownership: Meredith Corp. (Group Owner).

Began Operation: February 16, 1954. Sale to present owner by James Gerity Jr. approved by FCC April 16, 1969 (Television Digest, Vol. 9:15).

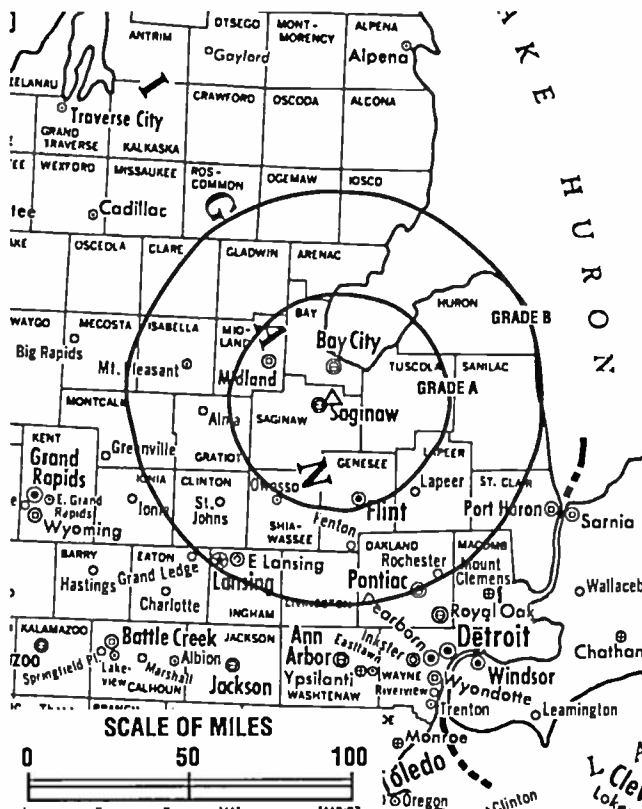
Represented (sales): MMT Sales Inc.

Represented (legal): Haley, Bader & Potts.

Represented (engineering): A. D. Ring, P.C.

Personnel:

Paul Viriciglio, Vice President & General Manager.
 Peggy Madigan, General Sales Manager.
 Julie Zoumbaris, National Sales Manager.
 Nelson Burg, News Director.
 Bill Avery, Program Director.
 Greg Surma, Director of Engineering.
 Pat DeCorte, Business Manager.



WNEM-TV BMPCT-3547 Granted 6/6/56 © American Map Corp., No. 14244

John Haupricht, Production Manager.
 Michelle Keilitz, Creative Services Director.
 Art Neil, Sports Director.

Rates: On request.

City of License: Bay City. DMA: Flint-Saginaw-Bay City. Rank: 60.

Circulation ©1994 Nielsen. Coverage based on Nielsen study.

	Cable TV Households	Non-cable TV Households	Total TV Households
Station Totals	977,800	628,400	1,606,200
Average Weekly Circulation (1994)	254,793	174,459	439,424
Average Daily Circulation (1994)			277,089

Michigan—Cadillac

WGKI

Ch. 33

(Operates satellite WGKU, Vanderbilt, MI)

Network Service: Fox.

Licensee: GRK Productions Joint Venture, 7400 S. 45th Rd., Cadillac, MI 49601.

Studio: 7400 S. 45th Rd., Cadillac, MI 49601.

Telephones: 616-775-9813; 616-775-0330. Fax: 616-775-1898.

Technical Facilities: Channel No. 33 (584-590 MHz). Authorized power: 221.31-kw max. visual, 6.15-kw aural. Antenna: 1020-ft. above av. terrain, 633-ft. above ground, 2333-ft. above sea level.

Latitude 44° 08' 53"
Longitude 85° 20' 45"

Transmitter: 6.5-mi. SSE of Cadillac.

Satellite Earth Stations: Prodelin, 3.7-meter Ku-band; Prodelin, 3.7-meter C-band; Prodelin, 3.4-meter Ku-band; Prodelin, 3.4-meter C-band; ChannelMaster, 3-meter Ku-band; Uniden, Chapparral receivers.

Ownership: GRK Productions Joint Venture.

Began Operation: October 11, 1989.

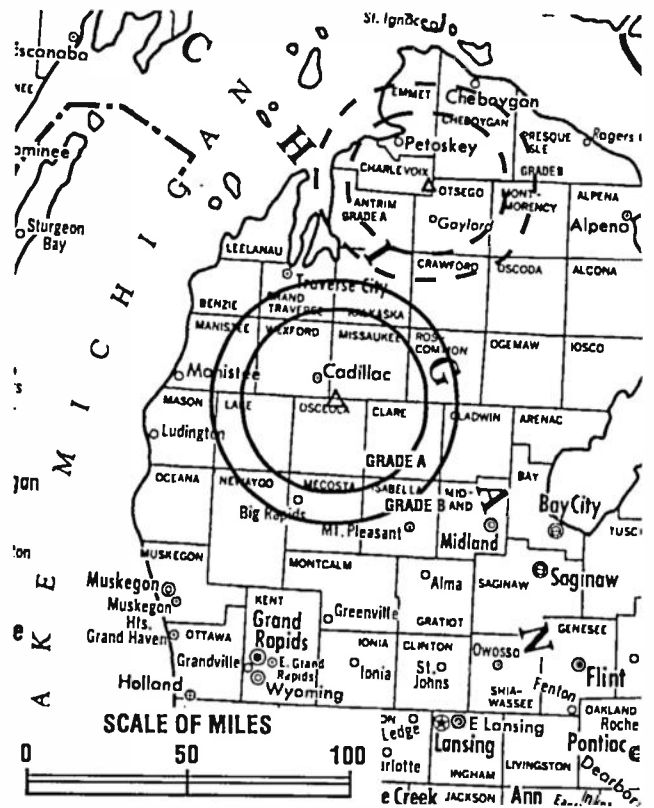
Represented (sales): Adam Young Inc.

Represented (legal): Reddy, Begley & Martin.

Represented (engineering): E. Harold Munn Jr. & Associates Inc.

Personnel:

- Gary Knapp, President & General Manager.
- Dawna Marie, General Sales Manager.
- Julie Brinks, Operations Manager.
- Joyce Bassette, Program Director.
- Connie Knapp, Business Manager.
- Glen Walker, Chief Engineer.



WGKI BPCT-920121KH Granted 2/28/92 © American Map Corp., No. 14244

Highest 30 Sec. Rate: \$200.

NETWORK BASE HOURLY RATE: \$100.

City of License: Cadillac. DMA: Traverse City-Cadillac. Rank: 119.

Circulation ©1994 Nielsen. Coverage based on Nielsen study.

	Cable TV Households	Non-cable TV Households	Total TV Households
Station Totals	268,420	206,670	475,090
Average Weekly Circulation (1994)	31,849	21,354	56,171
Average Daily Circulation (1994)			22,369

Michigan—Cadillac-Traverse City

WWTV

Ch. 9

(Operates satellite WWUP-TV, Sault Ste. Marie, MI)

Network Service: CBS.

Licensee: Heritage Bcstg. Co. of Michigan, 2400 Commercial Dr., Auburn Hills, MI 48057.

Studios: 11360 N. 130th Ave., Cadillac, MI 49601; 3920 U.S. 31 South, Traverse City, MI 49684-0627.

Mailing Address: Box 627, Cadillac, MI 49601.

Telephone: 616-775-3478. Fax: 616-775-3671.

Technical Facilities: Channel No. 9 (186-192 MHz). Authorized power: 316-kw visual, 31.6-kw aural. Antenna: 1635-ft. above av. terrain, 1295-ft. above ground, 2999-ft. above sea level.

Latitude 44° 08' 12"
Longitude 85° 20' 33"

Transmitter: 9-mi. SE of Cadillac.

Multichannel TV Sound: Stereo only.

Satellite Earth Stations: Scientific-Atlanta, 7-meter C-band; Microwave General, 5-meter C-band; RCA, 4.6-meter Ku-band; Scientific-Atlanta, 4.6-meter C-band; Chapparral, Prodelin, Pinzone, Scientific-Atlanta receivers.

SNG Mobile Dish: Prodelin, 3.2-meter Ku & C-band.

News Services: AP, CBS, Conus, UPI.

Ownership: Heritage Broadcasting Group (Group Owner).

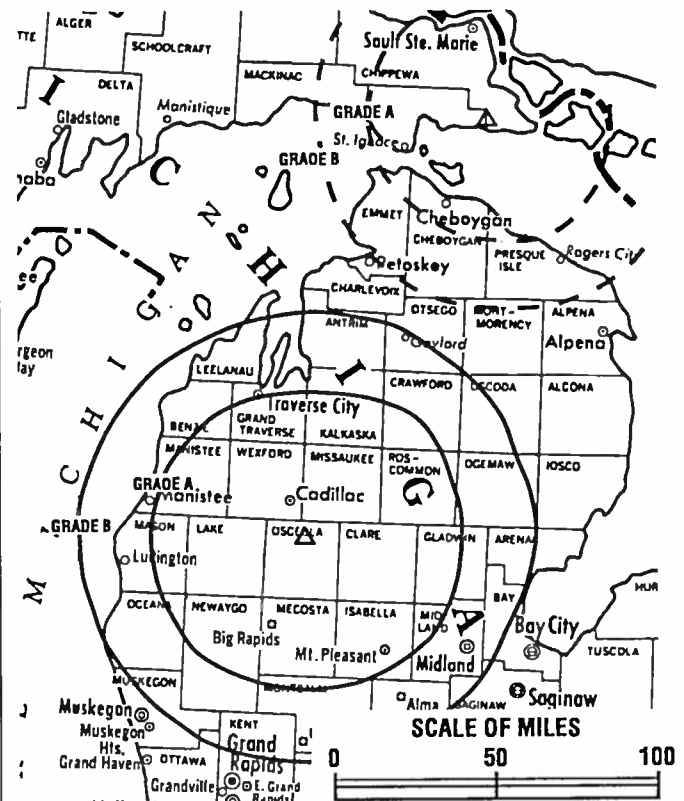
Began Operation: December 11, 1953. Sale to present owner by Wilson Communications approved by FCC March 2, 1989. Sale to Wilson Communications by Fetzer Bcstg. Co. approved by FCC Dec. 28, 1978 (Television Digest, Vol. 19:14). Sale to Fetzer by Spartan Corp. approved July 23, 1958 (Vol. 14:25, 27).

Represented (sales): Blair Television.

Represented (legal): Hogan & Hartson.

Personnel:

Mario F. Iacobelli, Vice President & General Manager.
William Kring, Station Manager & Chief Financial Officer.
William H. Kleinert, General Sales Manager.



WWTV Doc. 14230 Granted 4/12/62

© American Map Corp., No. 14244

Mark Featherston, National Sales Manager.
John DeMarsh, Local Sales Manager.
Steve Smith, Director of News, Community & Public Affairs.
Sherri McKinley, Program Director.
Laurie Rutkowski, Marketing Director.
Lowell Shore, Chief Engineer.

Highest 30 Sec. Rate: \$400.

Rates: On request.

City of License: Cadillac. DMA: Traverse City-Cadillac. Rank: 119.

Circulation ©1994 Nielsen. Coverage based on Nielsen study.

	Cable TV Households	Non-cable TV Households	Total TV Households
Station Totals	1,256,820	801,100	2,057,920
Average Weekly Circulation (1994)	108,353	100,027	214,541
Average Daily Circulation (1994)			134,814

Michigan—Cheboygan

WTOM-TV

Ch. 4

(Satellite of WPBN-TV, Traverse City, MI)

Network Service: NBC.

Licensee: Federal Bcstg. Co., 1533 N. Woodward Ave., Suite 240, Bloomfield Hills, MI 48304-2863.

Studio: U.S. Rte. 23, 6.7-mi E of Cheboygan.

Telephone: 616-947-7770.

Technical Facilities: Channel No. 4 (66-72 MHz). Authorized power: 100-kw visual, 20-kw aural. Antenna: 620-ft. above av. terrain, 590-ft. above ground, 1290-ft. above sea level.

Latitude 45° 39' 01"
Longitude 84° 20' 37"

Transmitter: U.S. Rte. 23, 6.7-mi. E of Cheboygan.

Multichannel TV Sound: Stereo only.

Satellite Earth Stations: Transmit/recv Roscor, 2.4-meter Ku-band; Harris, 6.1-meter Ku-band; Harris, 3-meter Ku-band; Vertex, 4.6-meter Ku-band; ADM, 4-meter C-band; Harris, M/A-Com receivers.

News Services: AP, NBC.

Ownership: Federal Broadcasting Co. (Group Owner).

Began Operation: May 16, 1959. Sale by Beam Communications Corp. to present owner approved by FCC August 2, 1990.

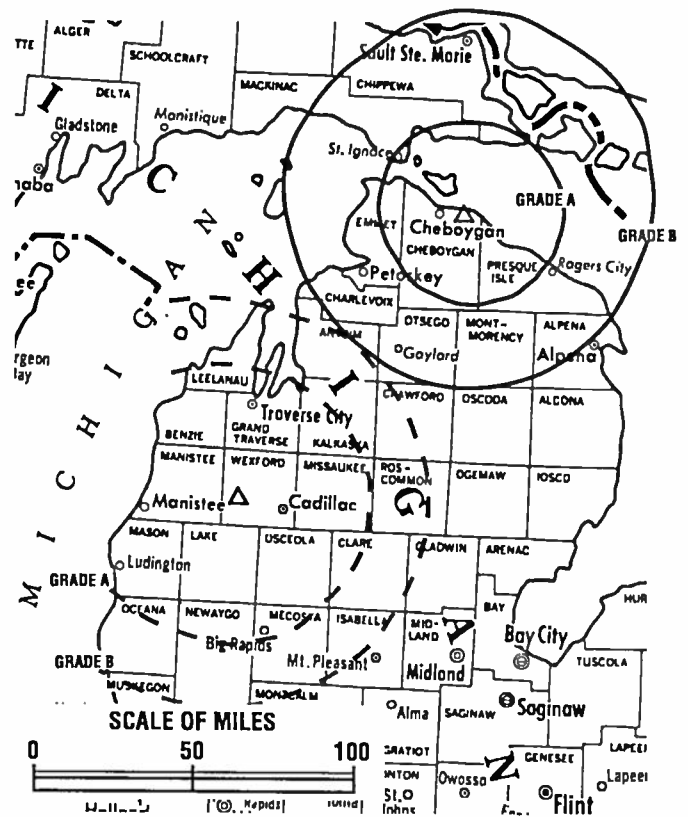
Represented (sales): Katz Television.

Represented (legal): Hogan & Hartson.

Represented (engineering): Jules Cohen & Associates, P.C.

Personnel:

Greg Wittland, General Manager.
Linda Kimble, General Sales Manager.
Jan Chapman, Local Sales Manager.
Curt Morgan, Chief Engineer.



WTOM-TV BPCT-2717 Granted 12/9/59 © American Map Corp., No. 14244

Mike Conway, News Director.
Michelle Brown, Promotion Director.
J. M. Sullivan, Production Manager.
Wendy Kurmin, Business Manager.

Rates: On request.

City of License: Cheboygan. DMA: Traverse City-Cadillac. Rank: 119.

Circulation ©1994 Nielsen. Coverage based on Nielsen study.

	Cable TV Households	Non-cable TV Households	Total TV Households
Station Totals	107,090	67,710	174,800
Average Weekly Circulation (1994)	12,318	19,426	33,790
Average Daily Circulation (1994)			19,131

Michigan—Mount Clemens-Detroit

WADL

Ch. 38

Network Service: None, independent.

Licensee: Adell Bcstg. Corp., 22590 15 Mile Rd., Mount Clemens, MI 48043.

Studio: 35000 Adell Rd., Mount Clemens, MI 48043.

Telephone: 313-790-3838. Fax: 313-790-3841.

Technical Facilities: Channel No. 38 (614-620 MHz). Authorized power: 5000-kw max. visual. Antenna: 630-ft. above av. terrain, 623-ft. above ground, 1214-ft. above sea level.

Latitude 42° 33' 15"
Longitude 82° 53' 15"

Transmitter: 22590 15 Mile Rd., 1.6-mi. S of Mount Clemens.

Ownership: Adell Broadcasting Corp.

Began Operation: May 20, 1989.

Represented (sales): Landin Media Sales.

Represented (engineering): E. Harold Munn Jr. & Associates Inc.

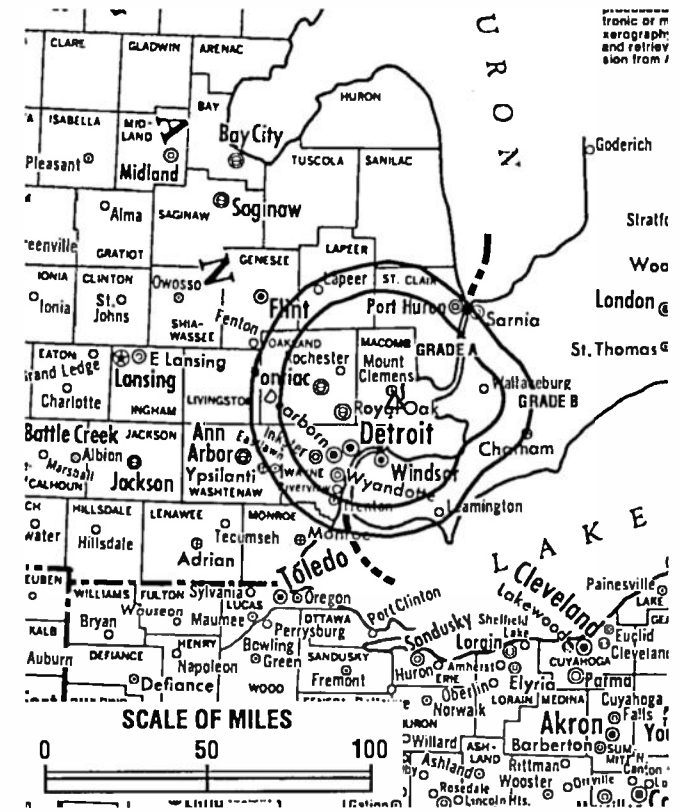
Personnel:

- Frank Adell, General Manager.
- Jim Panagos, General Sales & Programming Manager.
- Jim Kuhns, Chief Engineer.
- Kevin Adell, Marketing.

Rates: On request.

City of License: Mount Clemens. DMA: Detroit. Rank: 9.

Circulation ©1994 Nielsen. Coverage based on Nielsen study.



WADL BMPCT-880705KE Granted 9/8/88 © American Map Corp., No. 14244

	Cable TV Households	Non-cable TV Households	Total TV Households
Station Totals	973,670	580,550	1,554,220
Average Weekly Circulation (1994)	31,098	50,861	82,028
Average Daily Circulation (1994)			21,413

Michigan—Detroit

WDIV

Ch. 4

Network Service: NBC.

Licensee: Post-Newsweek Stations Michigan Inc., 550 W. Lafayette Blvd., Detroit, MI 48231.

Studio: 550 W. Lafayette Blvd., Detroit, MI 48231.

Telephone: 313-222-0444. Fax: 313-222-0471.

Technical Facilities: Channel No. 4 (66-72 MHz). Authorized power: 100-kw visual, 10-kw aural. Antenna: 1004-ft. above av. terrain, 1020-ft. above ground, 1706-ft. above sea level.

Latitude 42° 28' 59"
Longitude 83° 12' 20"

Transmitter: 15700 Lincoln Dr., Southfield, MI.

Multichannel TV Sound: Stereo and separate audio program.

Satellite Earth Stations: Harris, 4.5-meter Ku-band; Harris, 6.1-meter C-band; Satcom Technologies, 5.5-meter C-band; Satcom Technologies, 7-meter C-band; Microdyne, Scientific-Atlanta receivers.

News Services: AP, CNN, NBC, UPI.

Ownership: Post-Newsweek Stations Inc. (Group Owner).

Began Operation: June 3, 1947. Exchange by Evening News for WTOP-TV (now WUSA), Washington, DC approved by FCC May 18, 1978 (Television Digest, Vol. 17:50; 18:21).

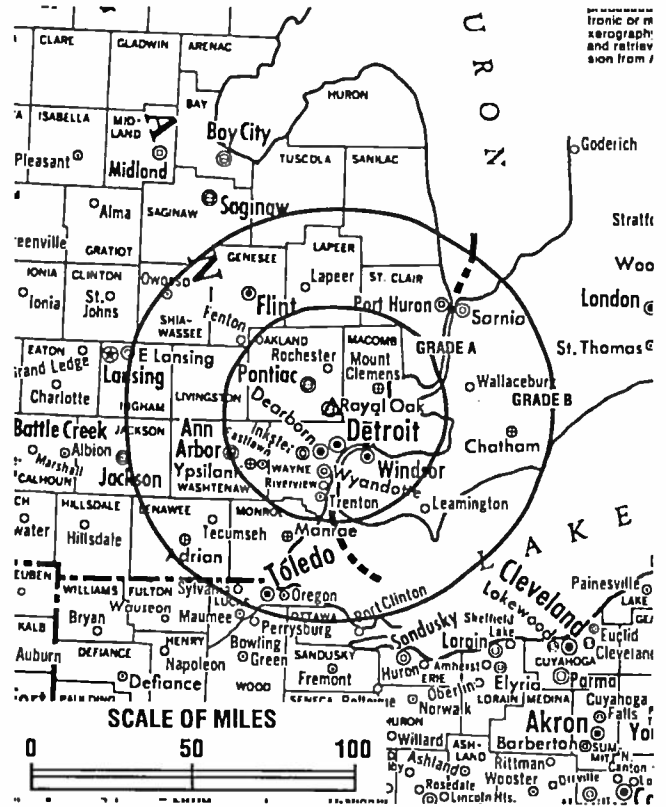
Represented (sales): Blair Television.

Represented (legal): Covington & Burling.

Represented (engineering): Jules Cohen & Associates, P.C.

Personnel:

- Alan Frank, Vice President & General Manager.
- Henry Maldonado, Vice President, Programming & Promotion.
- Ted Pearse, General Sales Manager.
- Bob Weed, National Sales Manager.
- Laura Benavides, Press & Publicity Manager.
- Marcus Williams, Chief Engineer.
- Marcia Etienne, Director of Business & Administrative Affairs.



WDIV BPCT-880308KF Granted 7/29/88 © American Map Corp., No. 14244

- Sue Ayala, Operations Manager.
- Carol Rueppel, News Director.
- Terri Turpin-Amato, Promotion Manager.
- Mary Ann Rusch, Research Director.

Rates: On request.

NETWORK BASE HOURLY RATE: \$3802.

City of License: Detroit. DMA: Detroit. Rank: 9.

Circulation ©1994 Nielsen. Coverage based on Nielsen study.

	Cable TV Households	Non-cable TV Households	Total TV Households
Station Totals	1,924,320	1,113,200	3,037,520
Average Weekly Circulation (1994)	1,092,256	617,281	1,713,347
Average Daily Circulation (1994)			1,027,096

Michigan—Detroit

WGPR-TV

Ch. 62

Network Service: None, independent.

Licensee: WGPR Inc., 3140 E. Jefferson Ave., Detroit, MI 48207.

Studio: 3140-46 E. Jefferson Ave., Detroit, MI 48207.

Telephone: 313-259-8862. Fax: 313-259-6662.

Technical Facilities: Channel No. 62 (758-764 MHz). Authorized power: 759-kw horizontal visual, 75.9-kw horizontal aural. Antenna: 970-ft. above av. terrain, 1000-ft. above ground, 1662-ft. above sea level.

Latitude 42° 27' 13"
Longitude 83° 09' 50"

Transmitter: One Radio Plaza, Royal Oak Twp., MI.

Satellite Earth Stations: Harris, 5-meter; Harris, 4.6-meter; M/A-Com, 3.3-meter; M/A-Com, Harris, Pinzone receivers.

Ownership: WGPR Inc.

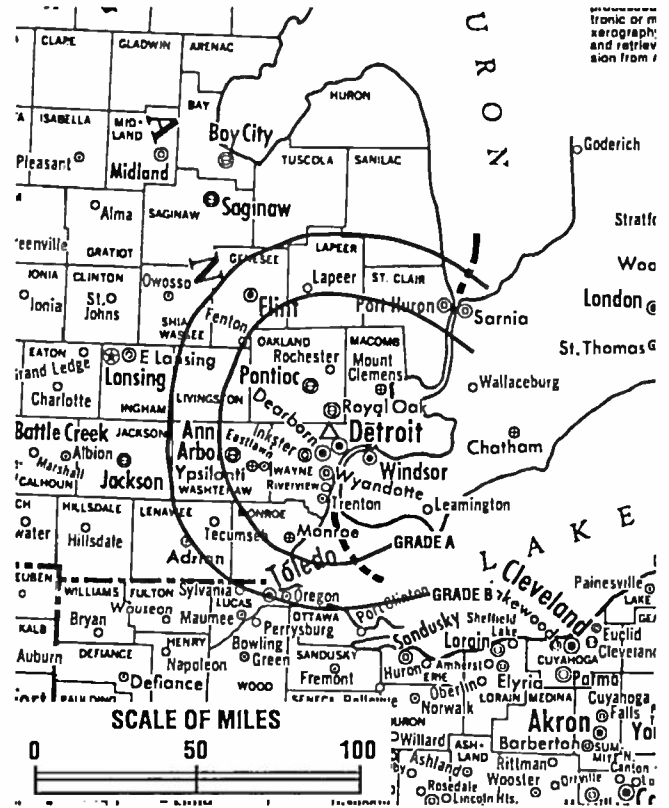
Began Operation: September 29, 1975. Sale to CBS pends (Television Digest, Vol. 34:39).

Represented (legal): Hogan & Hartson.

Personnel:

- George Mathews, President & General Manager.
- James O. Dugan, Vice President.
- Michelle DeSouza, Traffic & Production Manager.
- Janice Norwood, Public Relations & Promotion Director.
- Albert Ruedemann, Chief Engineer.
- Lucia Harvin, News Director.
- Joe Spencer, Program Director.
- Roger Williams, Business Manager.

Highest 30 Sec. Rate: \$100.



WGPR-TV BNPCT-7498 Granted 6/12/74 © American Map Corp., No. 14244

City of License: Detroit. DMA: Detroit. Rank: 9.

Circulation ©1994 Nielsen. Coverage based on Nielsen study.

	Cable TV Households	Non-cable TV Households	Total TV Households
Station Totals	1,198,400	673,110	1,871,510
Average Weekly Circulation (1994)	66,126	86,228	152,495
Average Daily Circulation (1994)			39,992

Michigan—Detroit

WJBK-TV

Ch. 2

Network Service: Fox.

Licensee: WJBK License Inc., Box 2000, Southfield, MI 48037.

Studio: 16550 W. 9 Mile Rd., Southfield, MI 48075.

Mailing Address: Box 2000, Southfield, MI 48037.

Telephone: 313-557-2000. **Fax:** 313-552-0280.

Technical Facilities: Channel No. 2 (54-60 MHz). Authorized power: 100-kw visual, 10-kw aural. Antenna: 1000-ft. above av. terrain, 1057-ft. above ground, 1730-ft. above sea level.

Latitude 42° 27' 38"
Longitude 83° 12' 47"

Holds CP for change to 47.5-kw visual, 794-ft. above av. terrain, 800-ft. above ground, 1476-ft. above sea level; lat. 42° 27' 38", long. 83° 12' 50", transmitter to 16550 W. 9 Mile Rd., Southfield. BPCT-930217KI.

Transmitter: Southfield, MI.

Multichannel TV Sound: Stereo only.

Satellite Earth Stations: Satcom Technologies, 7-meter C-band; Vertex, 6-meter C-band; Scientific-Atlanta receivers.

News Services: AP, UPI.

Ownership: New World Communications Group (Group Owner).

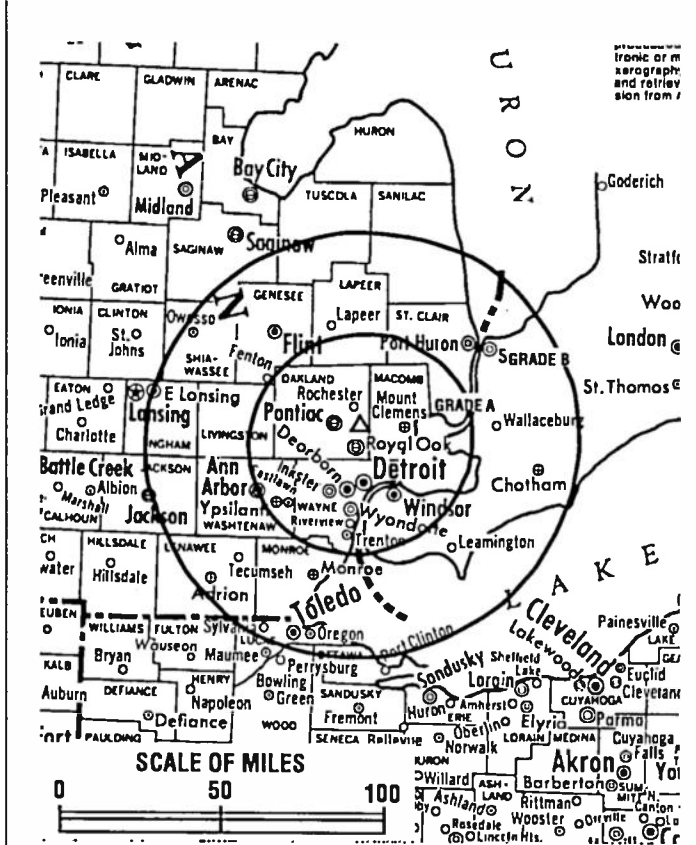
Began Operation: October 24, 1948. Transfer of control to trustee granted by FCC Sept. 1, 1992. Transfer of control to present owner granted April 13, 1993.

Represented (sales): New World Sales & Marketing.

Represented (legal): Pepper & Corazzini.

Personnel:

- Steve Antoniotti, President & General Manager.
- Spencer Koch, Vice President, Sales & Station Manager.
- Dillard Scott, Vice President, Finance & Administration.
- Ken Rycyzyn, National Sales Manager.
- Wayne Joseph, Local Sales Manager.



WJBK-TV BPCT-930217KI Granted 5/28/93 © American Map Corp., No. 14244

- Katy Baetz-Matthews, Community Affairs Director.
- Jeff Forster, Operations Manager.
- Carolyn Worford, Program Manager.
- Mort Melsner, News Director.
- Steve Schram, Marketing Director.

Rates: On request.

City of License: Detroit. **DMA:** Detroit. **Rank:** 9.

Circulation ©1994 Nielsen. Coverage based on Nielsen study.

	Cable TV Households	Non-cable TV Households	Total TV Households
Station Totals	1,970,420	1,079,610	3,050,030
Average Weekly Circulation (1994)	1,051,294	593,960	1,646,598
Average Daily Circulation (1994)			924,624

Michigan—Detroit

WKBD-TV

Ch. 50

Network Service: None, Independent.

Licensee: Paramount Stations Group Inc., 1515 Broadway, New York, NY 10036.

Studio: 26905 W. 11 Mile Rd., Southfield, MI 48034.

Mailing Address: Box 50, Southfield, MI 48037-0050.

Telephone: 810-350-5050. Fax: 810-355-2692.

Technical Facilities: Channel No. 50 (686-692 MHz). Authorized power: 2340-kw max. & 2090-kw horizontal visual, 234-kw max. & 209-kw horizontal aural. Antenna: 960-ft. above av. terrain, 1053-ft. above ground, 1751-ft. above sea level.

Latitude 42° 29' 01"
Longitude 83° 18' 44"

Transmitter: 26955 W. 11 Mile Rd., Southfield, MI.

Satellite Earth Station: Scientific-Atlanta, 7-meter; Scientific-Atlanta receivers.

News Services: AP, CNN Headline News, UPI.

Ownership: Viacom Inc. (Group Owner).

Began Operation: January 10, 1965. Sale of Kaiser Industries Corp.'s 77.5% interest approved by FCC June 22, 1977 (Television Digest, Vol. 16:51; 17:26). Sale by Field Enterprises Holdings Ltd. to Cox approved by FCC Jan. 30, 1984 (Vol. 23:21, 40). Sale to Paramount Stations Group approved August 27, 1993 (Vol. 32:46; 33:25). Sale to present owner approved March 8, 1994.

Represented (sales): TeleRep Inc.

Represented (legal): Leventhal, Senter & Lerman.

Represented (engineering): Cohen, Dippell & Everist, P.C.

Personnel:

Duane G. Kell, Vice President & General Manager.
Ellen M. Bramson, General Sales Manager.
Richard Gold, Local Sales Manager.
Phil Cini, Local Sales Manager.
Roland Trombley, National Sales Manager.
Helen Pasakarnis, News Director.



WKBD-TV BPCT-4349 Granted 12/11/70

© American Map Corp., No. 14244

Paul A. Prange, Program Director.
Toby Cunningham, Promotion Director.
Mark Sabo, Business Manager.
Kelly Collins, Research Director.
Gene Faulkner, Chief Engineer.

Rates: On request.

City of License: Detroit. DMA: Detroit. Rank: 9.

Circulation ©1994 Nielsen. Coverage based on Nielsen study.

	Cable TV Households	Non-cable TV Households	Total TV Households
Station Totals	2,231,030	1,293,560	3,524,590
Average Weekly Circulation (1994)	1,042,645	465,421	1,517,129
Average Daily Circulation (1994)			691,770

Michigan—Detroit

WXON

Ch. 20

Network Service: None, Independent.

Licensee: WXON-TV Inc., 27777 Franklin Rd., Suite 1220, Southfield, MI 48034.

Studio: 26935 W. 11 Mile Rd., Southfield, MI 48034.

Telephone: 313-355-2020. Fax: 313-355-0368.

Technical Facilities: Channel No. 20 (506-512 MHz). Authorized power: 1200-kw max. & 1000-kw horizontal visual, 120-kw aural. Antenna: 961-ft. above av. terrain, 1050-ft. above ground, 1751-ft. above sea level.

Latitude 42° 29' 01"
Longitude 83° 18' 44"

Transmitter: 26935 W. 11 Mile Rd., Southfield.

Satellite Earth Station: M/A-Com, 4.7-meter Ku-band.

News Service: UPI.

Ownership: WXON-TV Inc.

Began Operation: September 15, 1968 on Ch. 62. Ch. 20 (as WJMY) began operation Oct. 1962, left air June 10, 1963. Station was then sold to United Bcstg. Co. by Triangle Bcstg. Co. Sale to present owner approved June 1972. Resumed operation Dec. 9, 1972.

Represented (legal): Arthur V. Belendiuk.

Represented (engineering): E. Harold Munn Jr. & Associates Inc.

Personnel:

Douglas Johnson, Vice President & General Manager.
Michael Berman, Station Manager.
Jack Dabbah, Local Sales Manager.
Howard Levinson, National Sales Manager.
A. J. Schwelzer, Operations Manager.
Gary King, Chief Engineer.
Tracey Nichol, Publicity & Promotions.



WXON BPCT-4943 Granted 6/10/77

© American Map Corp., No. 14244

Melanie Johnson, News Director.
Kathleen Dubro, Business Manager.

Rates: On request.

City of License: Detroit. DMA: Detroit. Rank: 9.

Circulation ©1994 Nielsen. Coverage based on Nielsen study.

	Cable TV Households	Non-cable TV Households	Total TV Households
Station Totals	1,576,120	909,510	2,485,630
Average Weekly Circulation (1994)	544,493	385,681	930,068
Average Daily Circulation (1994)			379,909

Michigan—Detroit

WXYZ-TV

Ch. 7

Network Service: ABC.

Licensee: Scripps Howard Broadcasting Co., 312 Walnut St., 28th Floor, Cincinnati, OH 45202.

Studio: 20777 W. 10 Mile Rd., Southfield, MI 48037.

Mailing Address: Box 789, Southfield, MI 48037.

Telephone: 313-827-7777. Fax: 313-827-4454.

Technical Facilities: Channel No. 7 (174-180 MHz). Authorized power: 316-kw visual, 31.6-kw aural. Antenna: 1000-ft. above av. terrain, 1073-ft. above ground, 1737-ft. above sea level.

Latitude 42° 28' 15"
Longitude 83° 15' 00"

Transmitter: Broadcast House, 20777 W. 10 Mile Rd.

Multichannel TV Sound: Stereo only.

Satellite Earth Stations: Andrew, 7.3-meter C-band; Vertex, 4.6-meter Ku-band; Avantek, Standard Communications receivers.

News Services: ABC, AP.

Ownership: E. W. Scripps Co. (Group Owner).

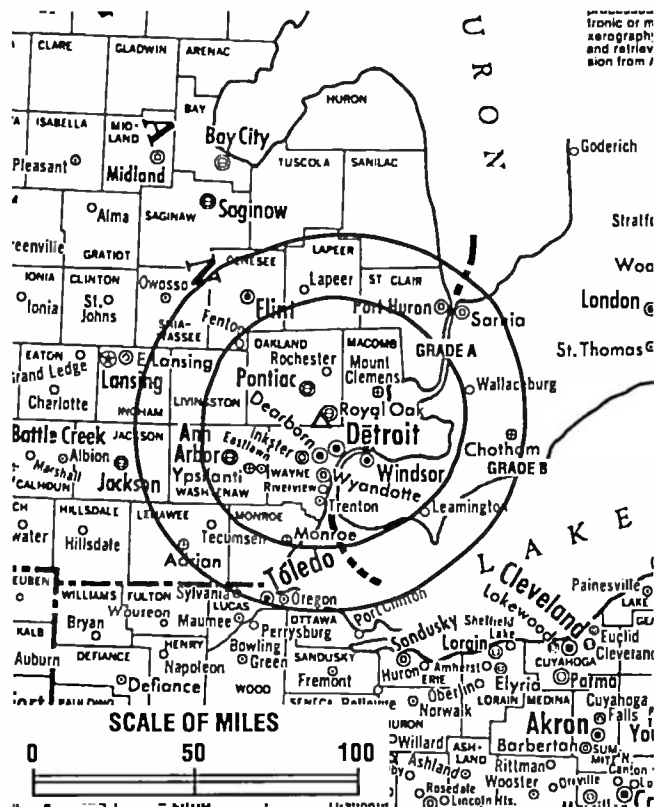
Began Operation: October 9, 1948. FCC approved sale to present owner by American Bcstg. Cos. Nov. 14, 1985.

Represented (sales): Katz American Television.

Represented (legal): Baker & Hostetler.

Personnel:

Thomas Greisdorn, Vice President & General Manager.
Grace Gilchrist, Station Manager.
Robert Silva, General Sales Manager.
Joe Trondle, Local Sales Manager.
Mike MacLean, National Sales Manager.
Walter Kraft, News Director.
Marla Drutz, Program Director.
Patricia Mills, Public Relations Manager.



WXYZ-TV BPCT-2490 Granted 7/10/58 © American Map Corp., No. 14244

Milda Skorupskas, Traffic Manager.
Jan Qualliere, Business Manager.
Thomas Polk, Promotion Director.

Rates: On request.

NETWORK BASE HOURLY RATE: \$3600.

City of License: Detroit. DMA: Detroit. Rank: 9.

Circulation ©1994 Nielsen. Coverage based on Nielsen study.

	Cable TV Households	Non-cable TV Households	Total TV Households
Station Totals	1,829,350	1,064,000	2,893,350
Average Weekly Circulation (1994)	1,103,193	632,583	1,742,205
Average Daily Circulation (1994)			1,069,824

Michigan—Escanaba

WJMN-TV

Ch. 3

(Satellite of WFRV-TV, Green Bay, WI)

Network Service: CBS.

Licensee: CBS Inc., 51 W. 52nd St., New York, NY 10019.

Studio: See WFRV-TV, Green Bay, WI.

Telephone: 906-786-7767.

Technical Facilities: Channel No. 3 (60-66 MHz). Authorized power: 100-kw visual, 20-kw aural. Antenna: 1192-ft. above av. terrain, 1252-ft. above ground, 2077-ft. above sea level.

Latitude 46° 08' 04"
Longitude 86° 56' 52"

Transmitter: 4.3-mi. S of Trenary, MI.

News Services: AP, UPI.

Ownership: CBS Inc. (Group Owner).

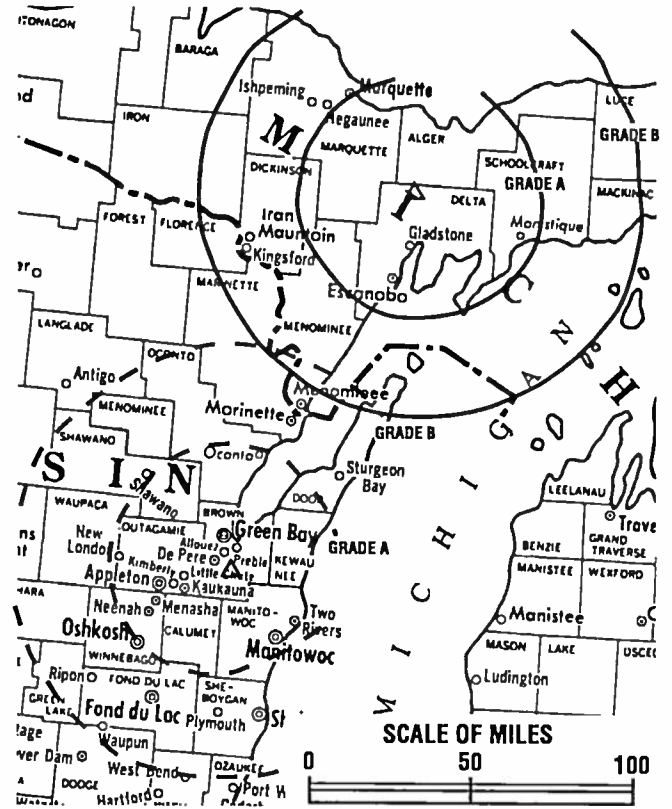
Began Operation: October 7, 1969.

Personnel: See WFRV-TV, Green Bay, WI.

Rates: On request.

City of License: Escanaba. DMA: Green Bay-Appleton. Rank: 70.

Circulation ©1994 Nielsen. Coverage based on Nielsen study.



WJMN-TV BPCT-5997 Granted 4/23/69 © American Map Corp., No. 14244

	Cable TV Households	Non-cable TV Households	Total TV Households
Station Totals	88,390	48,720	137,110
Average Weekly Circulation (1994)	56,873	14,275	79,462
Average Daily Circulation (1994)			49,464

Michigan—Flint-Saginaw-Bay City

WJRT-TV

Ch. 12

Network Service: ABC.

Licensee: Flint License Subsidiary Corp.

Studio: 2302 Lapeer Rd., Flint, MI 48503.

Telephone: 313-233-3130. Fax: 313-257-2834.

Technical Facilities: Channel No. 12 (204-210 MHz). Authorized power: 316-kw visual, 34.76-kw aural. Antenna: 940-ft. above av. terrain, 999-ft. above ground, 1599-ft. above sea level.

Latitude 43° 13' 48"
Longitude 84° 03' 35"

Transmitter: 7401 Burt Rd., St. Charles.

Multichannel TV Sound: Stereo only.

Satellite Earth Stations: Andrew, 7.3-meter C-band; Harris, 6.1-meter C-band; Scientific-Atlanta, 5-meter C-band; Vertex, 4.6-meter Ku-band; Andrew, 4.6-meter C-band; Harris, M/A-Com, Scientific-Atlanta, Andrew receivers.

News Service: AP.

Ownership: Media/Communications Partners L.P. (Group Owner); SJL Broadcast Management Corp. (Group Owner).

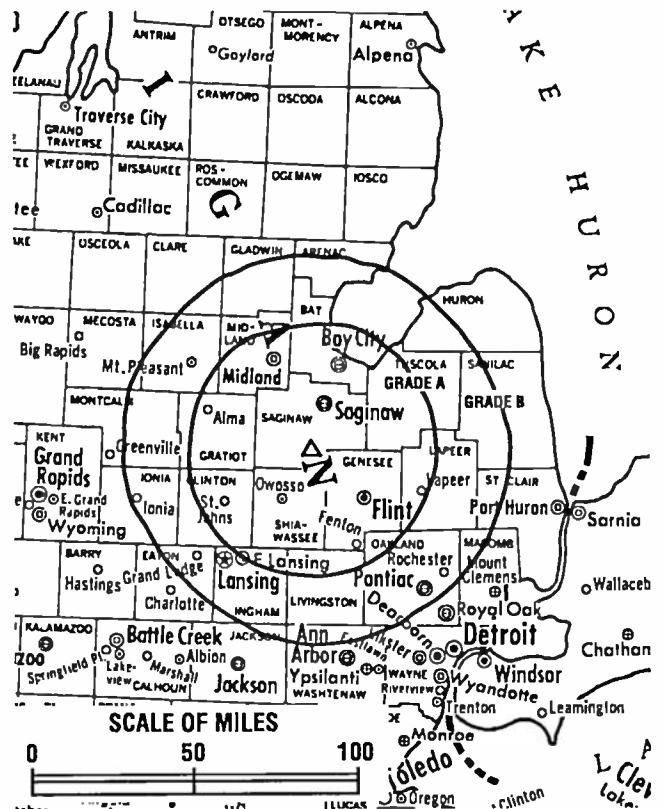
Began Operation: October 12, 1958. Sale to present owners approved April 30, 1992. Sale to SJL Broadcast Management by Knight-Ridder Bcstg. approved by FCC June 8, 1989 (Television Digest, Vol. 29:13). Sale to Knight-Ridder Bcstg. by Poole Bcstg. approved by FCC Dec. 12, 1978 (Vol. 17:26). Poole acquired station when Goodwill Stations Inc. sold all its other properties to Capital Cities Bcstg. Corp. This was approved July 29, 1964 by FCC (Vol. 4:18, 19, 31). Sale to ABC pends (Vol. 34:41).

Represented (sales): Katz Continental Television; Canadian Communications Co.

Represented (legal): Latham & Watkins.

Personnel:

Thomas Bryson, Vice President & General Manager.
Dan Aube, General Sales Manager.
Roberta Voelker, Local Sales Manager.
Ray Scott, National Sales Manager.
James Bleicher, News Director.



WJRT-TV BMPCT-2689 Granted 4/13/55 © American Map Corp., No. 14244

Sara Jo Gallock, Director of Programming & Creative Services.
Richard Roffman, Production Manager.
Skip Orvis, Chief Engineer.
Richard Garrison, Business Manager.

Highest 30 Sec. Rate: \$1200.

NETWORK BASE HOURLY RATE: \$1650.

City of License: Flint. DMA: Flint-Saginaw-Bay City. Rank: 60.

Circulation © 1994 Nielsen. Coverage based on Nielsen study.

	Cable TV Households	Non-cable TV Households	Total TV Households
Station Totals	1,467,780	934,670	2,402,450
Average Weekly Circulation (1994)	271,299	211,875	483,174
Average Daily Circulation (1994)			280,669

Michigan—Flint

WSMH

Ch. 66

Network Service: Fox.

Licensee: Flint Television Inc., 2250 Seymour Ave., Cincinnati, OH 45212.

Studio: G-2288 S. Ballenger Hwy., Flint, MI 48503.

Mailing Address: Box 1556, Flint, MI 48501.

Telephone: 313-767-8866. Fax: 313-767-8842.

Technical Facilities: Channel No. 66 (782-788 MHz). Authorized power: 1170-kw max. visual, 117-kw max. aural. Antenna: 943-ft. above av. terrain, 967-ft. above ground, 1577-ft. above sea level.

Latitude	43°	13'	18"
Longitude	84°	03'	14"

Transmitter: 7114 Gary Road, Chesaning.

Multichannel TV Sound: Separate audio program.

Satellite Earth Stations: Harris, 6.1-meter C-band; Harris, 3-meter C-band; Harris receivers.

Ownership: Gerald J. Robinson (Group Owner).

Began Operation: April 8, 1985. Sale to present owner by Flint Family TV Inc., et al., approved by FCC April 21, 1986.

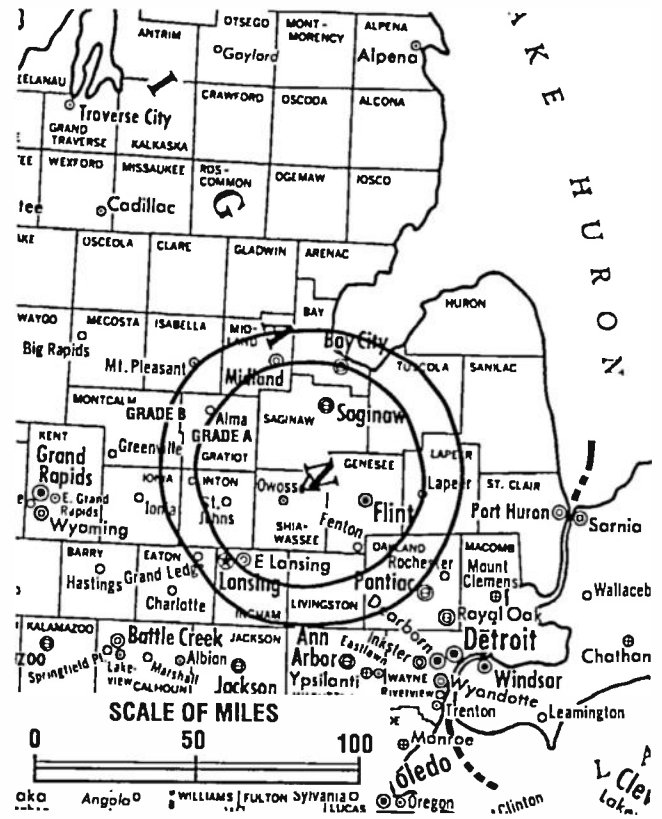
Represented (sales): Sattel Inc.

Represented (legal): McCampbell & Young.

Represented (engineering): Sterling Communications Inc.

Personnel:

Will Davis, General Manager.
 Steve Ruby, Local Sales Manager.
 Ken Robinson, Program Manager.
 Fred Merle, Promotion Director.



WSMH BMPCT-841126KG Granted 11/30/84 © American Map Corp., No. 14244

Jeanette Nielsen, Business Manager.
 John Grover, Chief Engineer.

Highest 30 Sec. Rate: \$750.

City of License: Flint. DMA: Flint-Saginaw-Bay City. Rank: 60.

Circulation ©1994 Nielsen. Coverage based on Nielsen study.

	Cable TV Households	Non-cable TV Households	Total TV Households
Station Totals	734,140	481,890	1,216,030
Average Weekly Circulation (1994)	157,430	110,532	268,165
Average Daily Circulation (1994)			122,113

Michigan—Grand Rapids-Kalamazoo

WOOD-TV

Ch. 8

Network Service: NBC.

Licensee: LCH Communications Inc., 4 Richmond Square, Providence, RI 02906.

Studio: 120 College Ave. SE, Grand Rapids, MI 49503.

Telephone: 616-456-8888. Fax: 616-456-9169.

Technical Facilities: Channel No. 8 (180-186 MHz). Authorized power: 316-kw visual. Antenna: Circularly polarized, 970-ft. above av. terrain, 1015-ft. above ground, 1835-ft. above sea level.

Latitude 42° 41' 13"
Longitude 85° 30' 35"

Transmitter: 2.5-mi. SW of Middleville, MI.

Multichannel TV Sound: Stereo only.

Satellite Earth Stations: Harris, 6-meter Ku-band; Harris, 6-meter C-band; Harris, 3-meter Ku-band; Harris receivers.

News Services: AP, CNN, NBC, Michigan News Exchange, UPI.

Ownership: LIN Television Corp. (Group Owner).

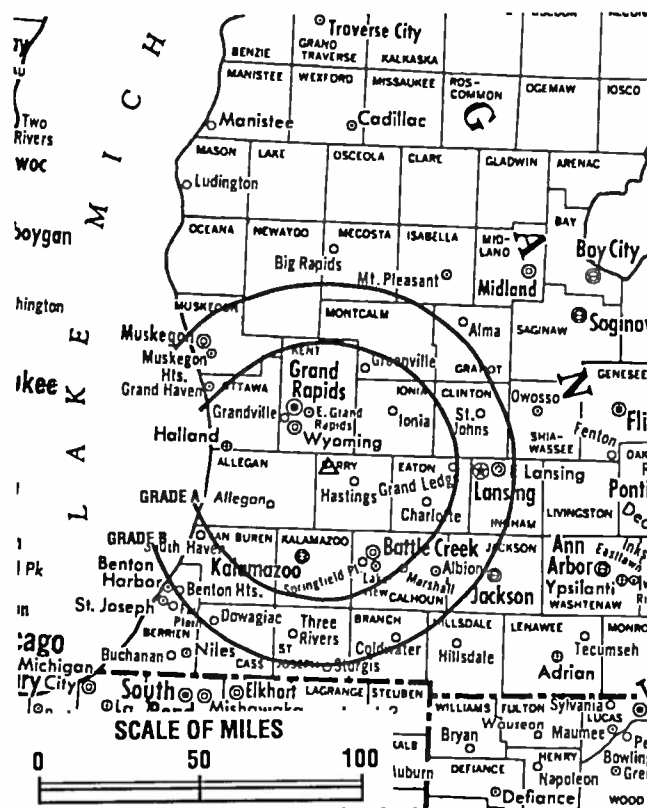
Began Operation: August 15, 1949. Sale to present owner by Time Inc. approved by FCC Feb. 10, 1983 (Television Digest, Vol. 22:46). Sale to Time-Life by H. M. Bitner interests approved by FCC April 17, 1957 (Vol. 12:50, 51; 13:16). Bitner group's purchase of station, then called WLAV-TV, from Leonard A. Versluis approved by FCC in Sept. 1951 (Vol. 7:19, 38).

Represented (sales): Blair Television.

Represented (legal): Covington & Burling.

Represented (engineering): Jansky & Bailey.

Personnel:
Scott Blumenthal, President & General Manager.
Robert Weinstein, General Sales Manager.
Nancy Harding, Research Director.
Ann Marie Young, Local Sales Manager.
Diane Kniewski, National Sales Manager.
Tom Richards, Program Manager.
Molly Kelly, Promotion Manager.



WOOD-TV BPCT-890822KG Granted 9/29/89 © American Map Corp., No. 14244

Rick Gevers, News Director.
Mike Laemers, Director of Engineering.
Bill Dantuma, Business Manager.

Highest 30 Sec. Rate: \$2500.

NETWORK BASE HOURLY RATE: \$2400.

City of License: Grand Rapids. DMA: Grand Rapids-Kalamazoo-Battle Creek. Rank: 38.

Circulation ©1994 Nielsen. Coverage based on Nielsen study.

	Cable TV Households	Non-cable TV Households	Total TV Households
Station Totals	693,520	495,680	1,189,200
Average Weekly Circulation (1994)	363,718	230,193	594,112
Average Daily Circulation (1994)			316,472

Michigan—Battle Creek-Grand Rapids-Kalamazoo

WOTV

Ch. 41

Network Service: ABC.

Licensee: Channel 41 Inc., Box 1616, Battle Creek, MI 49016.

Studio: 5200 W. Dickman Rd., Battle Creek, MI 49016.

Telephone: 616-968-9341. Fax: 616-966-6837.

Technical Facilities: Channel No. 41 (632-638 MHz). Authorized power: 2000-kw max. & 891-kw horizontal visual, 89.1-kw horizontal aural. Antenna: 1080-ft. above av. terrain, 963-ft. above ground, 1952-ft. above sea level.

Latitude 42° 34' 15"
Longitude 85° 28' 11"

Transmitter: 5800 Norris Rd., Delton, MI.

Satellite Earth Stations: Andrew, 7.3-meter C-band; Microdyne, 7-meter C-band; Andrew, 5-meter C-band; Scientific-Atlanta, 5-meter C-band; RCA, 4.5-meter Ku-band; Avantek, M/A-Com, Scientific-Atlanta receivers.

News Service: AP.

Ownership: Channel 41 Inc.

Began Operation: July 24, 1971.

Represented (sales): Blair Television.

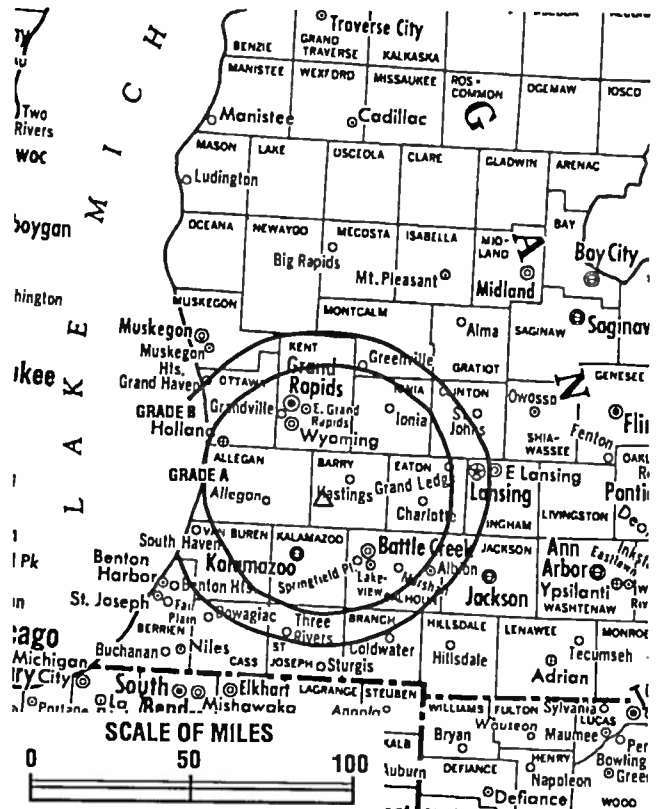
Represented (legal): Covington & Burling.

Personnel:

Jerry P. Colvin, President & General Manager.
Louane Umbarger, Business Manager.
John Postmus, Traffic Manager.

Highest 30 Sec. Rate: \$500.

NETWORK BASE HOURLY RATE: \$395.



WOTV BPCT-5215 Granted 11/30/78

© American Map Corp., No. 14244

City of License: Battle Creek. DMA: Grand Rapids-Kalamazoo-Battle Creek. Rank: 38.

Circulation ©1994 Nielsen. Coverage based on Nielsen study.

	Cable TV Households	Non-cable TV Households	Total TV Households
Station Totals	590,800	415,420	1,006,220
Average Weekly Circulation (1994)	177,050	126,258	303,287
Average Daily Circulation (1994)			118,485

Michigan—Grand Rapids-Kalamazoo-Battle Creek

WWMT

Ch. 3

(Also serves Muskegon)

Network Service: CBS.

Licensee: Busse Bcstg. Corp., 590 W. Maple St., Kalamazoo, MI 49008.

Studio: 590 W. Maple St., Kalamazoo, MI 49008.

Telephone: 616-388-3333. Fax: 616-388-8322.

Technical Facilities: Channel No. 3 (60-66 MHz). Authorized power: 100-kw visual, 20-kw aural. Antenna: 1000-ft. above av. terrain, 1130-ft. above ground, 1900-ft. above sea level.

Latitude 42° 37' 56"
Longitude 85° 32' 16"

Transmitter: 0.25-mi. E of Bradley Rd. & Patterson Rd., Yankee Springs area, MI.

Satellite Earth Stations: In operation; Microdyne, Scientific-Atlanta receivers.

News Services: AP, CBS.

Ownership: Busse Broadcasting Corp. (Group Owner).

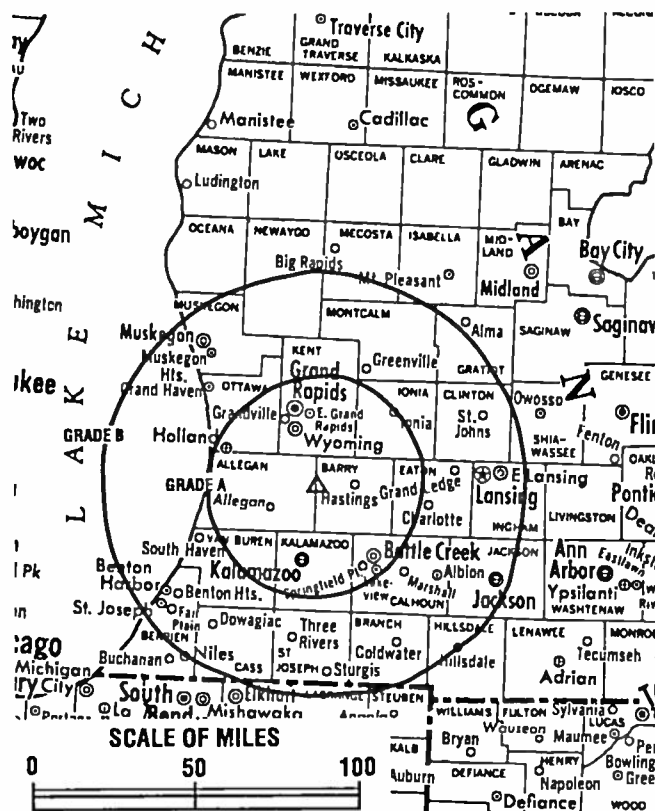
Began Operation: June 1, 1950. FCC approved sale to Gillett Bcstg. by Fetzer TV Corp. Oct. 29, 1985. Sale to present owners approved July 31, 1987.

Represented (sales): TeleRep Inc.

Represented (legal): Pepper & Corazzini.

Personnel:

Lawrence Busse, President & General Manager.
Gil Buettner, Station Manager.
Christopher Cornelius, General Sales Manager.
Al Lancaster, National Sales Manager.
Michael Rindo, News Director.
Jeannene Jacques, Business Manager.
Jeff Watts, Production Manager.
David Comisar, Program Manager.
James Steffey, Chief Engineer.



WWMT BPCT-2745 Granted 6/29/60 © American Map Corp., No. 14244

Phil Parsons, Promotion Manager.
Rob Gray, Studio Operations Manager.

Rates: On request.

City of License: Kalamazoo. DMA: Grand Rapids-Kalamazoo-Battle Creek. Rank: 36.

Circulation ©1994 Nielsen. Coverage based on Nielsen study.

	Cable TV Households	Non-cable TV Households	Total TV Households
Station Totals	701,760	491,360	1,193,120
Average Weekly Circulation (1994)	378,619	224,180	602,801
Average Daily Circulation (1994)			348,364

Michigan—Grand Rapids

WXMI
Ch. 17

Network Service: Fox.

Licensee: TV 17 Unlimited Inc., 3117 Plaza Dr. NE, Grand Rapids, MI 49505.

Studio: 3117 Plaza Dr. NE, Grand Rapids, MI 49505.

Telephone: 616-364-8722. Fax: 616-364-8506.

Technical Facilities: Channel No. 17 (488-494 MHz). Authorized power: 1290-kw max. visual. Antenna: 1096-ft. above av. terrain, 1043-ft. above ground, 1883-ft. above sea level.

Latitude 42° 41' 15"
Longitude 85° 31' 57"

Transmitter: Davis Rd., 1-mi. W of Cherry Valley Rd.

Satellite Earth Stations: Harris, 6.1-meter C-band; Harris, 4-meter Ku & C-band; Harris receivers.

SNG Mobile Dish: 2.2-meter Ku-band.

Ownership: Dudley Communications Corp. (Group Owner).

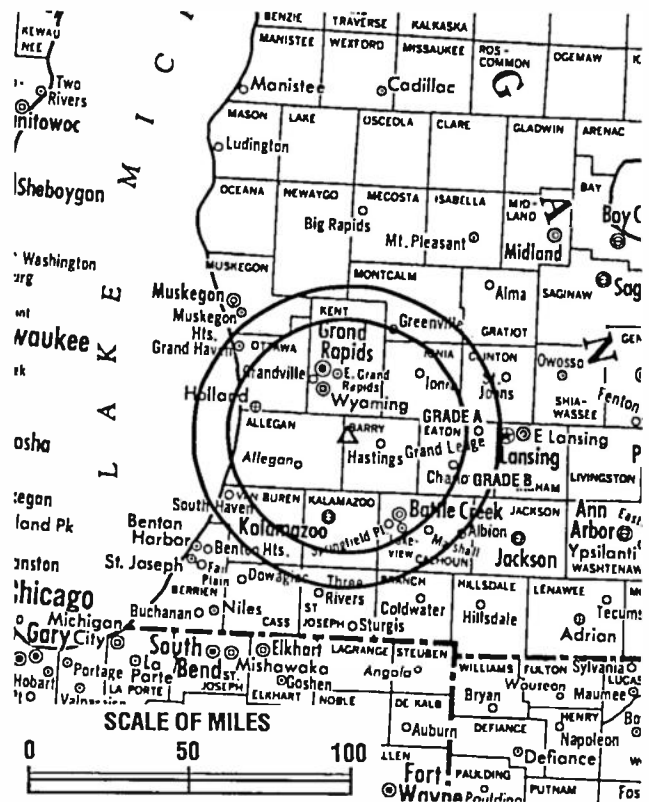
Began Operation: March 18, 1982. Sale to present owner by Harold O. Shively, et al., approved by FCC November 17, 1988 (Television Digest, Vol. 29:19).

Represented (sales): Pety Television Inc.

Represented (legal): Arter & Hadden.

Personnel:

- Patrick J. Mullen, President & General Manager.
- Ed Fernandez, Director of Sales.
- Julianne Galle, National Sales Manager.
- Dale Scholten, Director of Engineering.
- Pennie Westers, Director of Creative Services.
- Dean Wall, Promotion Manager.
- Bonnie Hunter, Director of Administrative Operations.



WXMI BPCT-910718KE Granted 10/10/91 © American Map Corp., No. 14244

Highest 30 Sec. Rate: \$3000.

City of License: Grand Rapids. DMA: Grand Rapids-Kalamazoo-Battle Creek. Rank: 38.

Circulation ©1994 Nielsen. Coverage based on Nielsen study.

	Cable TV Households	Non-cable TV Households	Total TV Households
Station Totals	599,570	424,610	1,024,180
Average Weekly Circulation (1994)	239,024	174,067	413,025
Average Daily Circulation (1994)			176,116

Michigan—Grand Rapids

WZZM-TV

Ch. 13

Network Service: ABC.

Licensee: Northstar TV of Grand Rapids Inc., 405 Lexington Ave., 54th Floor, New York, NY 10174.

Studio: 645 3 Mile Rd. NW, Walker, MI 49504.

Mailing Address: Box Z, Grand Rapids, MI 49501.

Telephone: 616-785-1313. Fax: 616-784-5415.

Technical Facilities: Channel No. 13 (210-216 MHz). Authorized power: 316-kw max. & 295-kw horizontal visual, 63-kw max. & 59-kw horizontal aural. Antenna: 1000-ft. above av. terrain, 991-ft. above ground, 1783-ft. above sea level.

Latitude 43° 18' 34"
Longitude 85° 54' 44"

Transmitter: 6-mi. SW of Grant, MI.

Satellite Earth Stations: Andrew, 7.3-meter C-band; Harris, 6.1-meter C-band; RCA, 4.5-meter Ku-band; Avantek, Harris, M/A-Com receivers.

News Services: ABC, AP, UPI.

Ownership: Northstar Television Group Inc. (Group Owner).

Began Operation: November 1, 1962 on Interim basis with all four applicants operating on a cooperative basis. Began operation as West Michigan Telecasters Inc. on Jan. 25, 1965. Transfer of control to Synercom Communications Corp. approved by FCC Sept. 17, 1969. Split-off to Lewis V. Chamberlin, et al., Dec. 31, 1973. Sale to Wometco Enterprises Inc. approved by FCC Dec. 8, 1977 (Television Digest, Vol. 16:36; 17:50). Sale to KKR approved April 11, 1984 (Vol. 23:39, 52; 24:14, 16). Sale to Price Communications approved Dec. 19, 1985. Sale to present owner approved Sept. 11, 1989. Sale to Argyle Television Holding II Inc. pends (Vol. 34:37).

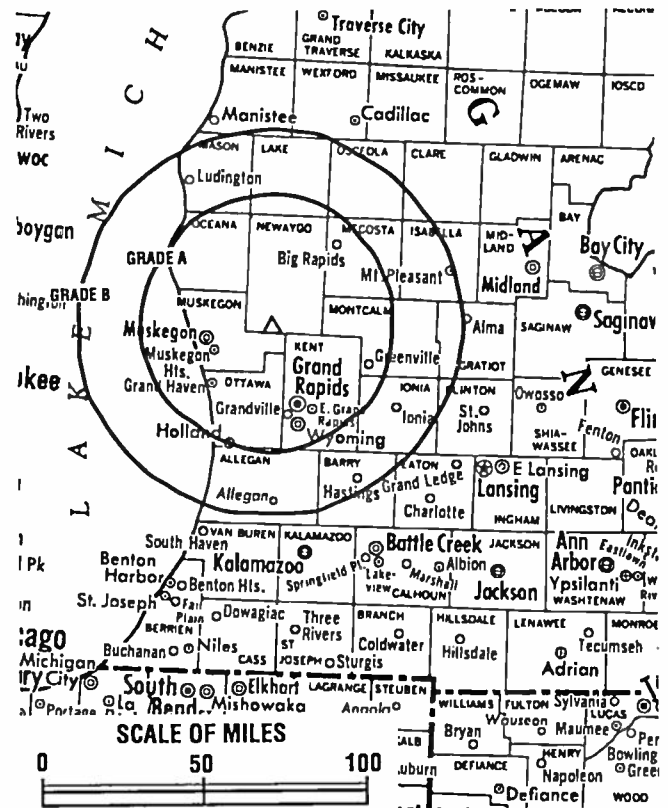
Represented (sales): Katz American Television.

Represented (legal): Haley, Bader & Potts.

Represented (engineering): A. D. Ring, P.C.

Personnel:

Richard F. Appleton, President.
Alan Forist, Station Manager.
Edward (Buss) Kunst, General Sales Manager.
Tim Siegel, National Sales Manager.



WZZM-TV BPCT-I-4 Granted 7/25/62

© American Map Corp., No. 14244

Ken Kolbe, News Director.
Karen Horstmanshof, Controller.
Chuck Mikowski, Chief Engineer.
Cameron Rautmann, Promotion Manager.
Roberta Tepper, Creative Service Director.

Rates: On request.

NETWORK BASE HOURLY RATE: \$1200.

City of License: Grand Rapids. DMA: Grand Rapids-Kalamazoo-Battle Creek. Rank: 38.

Circulation © 1994 Nielsen. Coverage based on Nielsen study.

	Cable TV Households	Non-cable TV Households	Total TV Households
Station Totals	486,950	362,520	849,470
Average Weekly Circulation (1994)	263,802	152,731	416,929
Average Daily Circulation (1994)			253,446

Michigan—Iron Mountain

WDHS

Ch. 8

Network Service: None, independent.

Grantee: Danny Hood Evangelistic Association, Box 2130, Kingsford, MI 49801.

Telephone: 906-779-5213. Fax: 906-779-5257.

Technical Facilities: Channel No. 8 (180-186 MHz). Authorized power: 29.6-kw visual. Antenna: 623-ft. above av. terrain, 160-ft. above ground, 1686-ft. above sea level.

Latitude	45°	49'	10"
Longitude	88°	02'	35"

Transmitter: Millie Hill, Iron Mountain.

Satellite Earth Stations: 2 in operation.

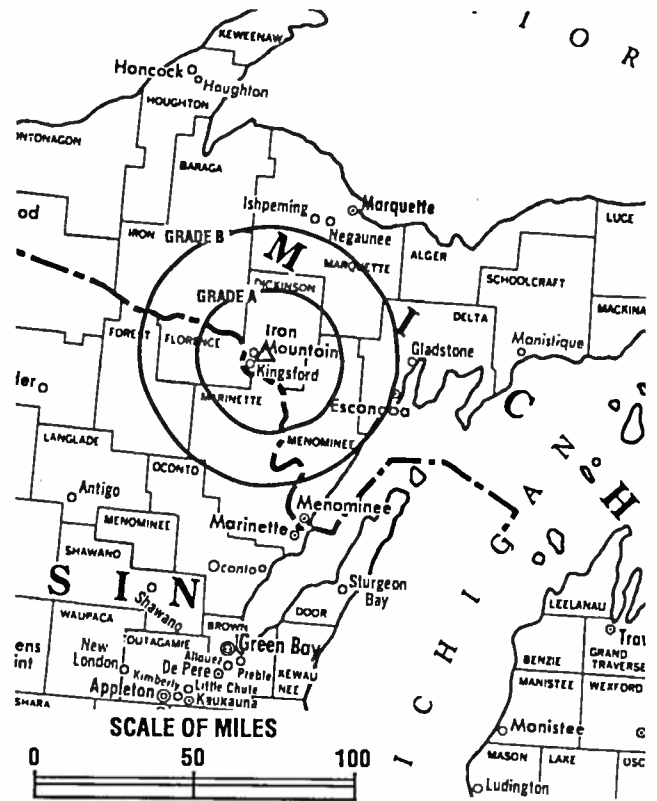
Ownership: Danny Hood Evangelistic Assn.

Began Operation: October 19, 1994.

Personnel:

Danny Hood, General Manager.
 Michael A. Maszka, Station Manager.
 Dennis Klas, Chief Engineer.
 Joe Austin, Production Manager.

Rates: On request.



WDHS BMPCT-931108KE Granted 4/29/94 © American Map Corp., No. 14244

Nielsen Data: Not available.

City of License: Iron Mountain. DMA: Green Bay-Appleton. Rank: 70.

Michigan—Kalamazoo

WLLA

Ch. 64

Network Service: None, independent.

Licensee: Christian Faith Broadcast Inc., 3809 Maple Ave., Box 247, Castalia, OH 44824.

Studio: 7048 Kilgore Rd., Kalamazoo, MI 49001.

Telephone: 616-345-6421. Fax: 616-345-5665.

Technical Facilities: Channel No. 64 (770-776 MHz). Authorized power: 2500-kw max. visual, 145-kw max. aural. Antenna: 1000-ft. above av. terrain, 903-ft. above ground, 1847-ft. above sea level.

Latitude 42° 34' 15"
Longitude 85° 28' 11"

Requests modification of CP for change to 1042-ft. above av. terrain, 1023-ft. above ground, 1896-ft. above sea level, lat. 42° 33' 52", long. 85° 27' 31", transmitter to 1870-ft. N of Keller Rd. & 1804-ft. E of Norris Rd. BMPCT-921013KE.

Transmitter: 5800 Norris Rd., Delton, MI.

Ownership: Christian Faith Broadcast Inc. (Group Owner).

Began Operation: June 30, 1987.

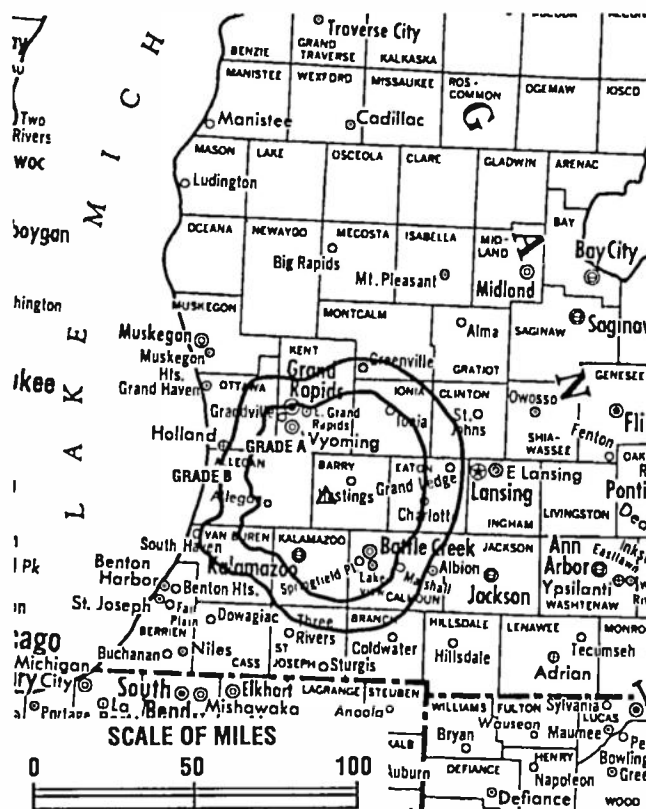
Represented (legal): May & Dunne, Chartered.

Represented (engineering): Smith Electronics.

Personnel:

Richard Hawkins, General Manager.
Daniel Behrmann, Program Director.
Rusty Yost, Chief Engineer.

Highest 30 Sec. Rate: \$32.



WLLA BPCT-890404KF Granted 11/30/89 © American Map Corp., No. 14244

City of License: Kalamazoo. DMA: Grand Rapids-Kalamazoo-Battle Creek. Rank: 38.

Circulation ©1994 Nielsen. Coverage based on Nielsen study.

	Cable TV Households	Non-cable TV Households	Total TV Households
Station Totals	409,860	250,440	660,300
Average Weekly Circulation (1994)	4,248	5,198	9,326
Average Daily Circulation (1994)			2,434

Michigan—Lansing-Onondaga

WILX-TV

Ch. 10

(Also serves Battle Creek & Jackson, MI)

Network Service: NBC.

Licensee: Brissette TV of Lansing Inc., Box 30380, Lansing, MI 48909.

Studio: 500 American Rd., Lansing, MI 48911.

Mailing Address: Box 30380, Lansing, MI 48909.

Telephones: 517-393-0110 (Lansing); 517-783-2621 (Jackson).

Fax: 517-787-9744.

Technical Facilities: Channel No. 10 (192-198 MHz). Authorized power: 309-kw visual, 61.7-kw aural. Antenna: 980-ft. above av. terrain, 993-ft. above ground, 1957-ft. above sea level.

Latitude 42° 26' 33"
Longitude 84° 34' 21"

Transmitter: Rossman Rd., Onondaga.

Multichannel TV Sound: Stereo only.

Satellite Earth Stations: ChannelMaster, 3.3-meter C-band; Comtech, 5-meter C-band; Vertex, 4.6-meter Ku-band; Harris, 4.6-meter Ku-band; Harris, 6-meter Ku-band; Harris, ChannelMaster, Pinzone, M/A-Com receivers.

News Services: AP, NBC.

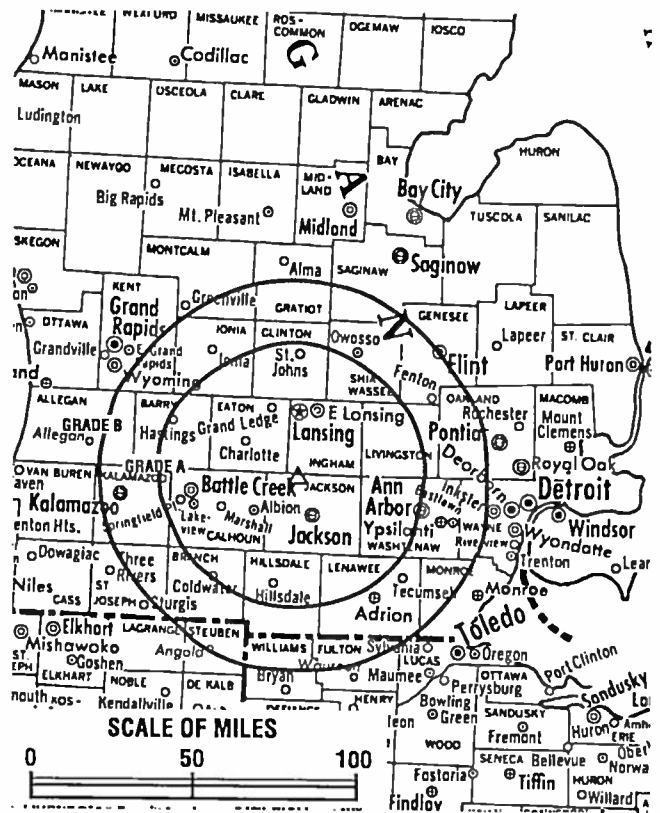
Ownership: Brissette Broadcasting Corp. (Group Owner).

Began Operation: March 15, 1959. Sale to present owner approved Dec. 24, 1991. Sale to Adams Communications by Figgie International Inc. approved by FCC April 8, 1983. Sale to Figgie by Edward E. Wilson & Lansing Bcstg. Co. approved by FCC Sept. 6, 1978 (Television Digest, Vol. 18:23).

Represented (sales): Blair Television.

Personnel:

Grant A. Santimore, President & General Manager.
Pamela J. Manor, Vice President, Business Affairs.
Tim Staudt, Vice President, News & Sports.



WILX-TV BPCT-5139 Granted 5/31/78

© American Map Corp., No. 14244

David Weems, General Sales Manager.
Sonny Reshka, Chief Engineer.

Highest 30 Sec. Rate: \$2000.

NETWORK BASE HOURLY RATE: \$1050.

City of License: Onondaga. DMA: Lansing. Rank: 106.

Circulation ©1994 Nielsen. Coverage based on Nielsen study.

	Cable TV Households	Non-cable TV Households	Total TV Households
Station Totals	1,194,150	789,400	1,983,550
Average Weekly Circulation (1994)	142,812	140,882	283,824
Average Daily Circulation (1994)			146,181

Michigan—Lansing

WLAJ

Ch. 53

Network Service: ABC.

Licensee: Lansing 53 Inc., Box 27307, Lansing, MI 48909-7307.

Studio: 5815 S. Pennsylvania Ave., Lansing, MI 48911.

Telephone: 517-394-5300. Fax: 517-887-0077.

Technical Facilities: Channel No. 53 (704-710 MHz). Authorized power: 1660-kw max. visual. Antenna: Circularly polarized, 981-ft. above av. terrain, 1009-ft. above ground, 1929-ft. above sea level.

Latitude 42° 25' 11"
Longitude 84° 31' 26"

Holds CP for change to 3320-kw max. visual. BPCT-911108KH.

Transmitter: 4543 Baseline Rd., Rives Junction, MI.

Multichannel TV Sound: Stereo and separate audio program.

Satellite Earth Stations: Andrew, 7.3-meter Ku & C-band; Andrew, 7.3-meter C-band; Andrew, 4.5-meter C-band; DH Satellite, 3.8-meter; Andrew, Standard Communications receivers.

Ownership: Lansing 53 Inc.

Began Operation: October 13, 1990.

Represented (sales): Katz Continental Television.

Represented (legal): Bechtel & Cole.

Represented (engineering): Jules Cohen & Associates, P.C.

Personnel:

Thomas B. Jones, General Manager.
Jon Harpst, General Sales Manager.
John Jones, Operations Manager.
Sheldon Lewis, Program Director.



WLAJ BPCT-911108KH Granted 4/8/92 © American Map Corp., No. 14244

Ruth Glover, Business Manager.
Larry A. Estlack, Chief Engineer.

Highest 30 Sec. Rate: \$2000.

City of License: Lansing. DMA: Lansing. Rank: 106.

Circulation ©1994 Nielsen. Coverage based on Nielsen study.

	Cable TV Households	Non-cable TV Households	Total TV Households
Station Totals	911,880	554,070	1,465,950
Average Weekly Circulation (1994)	103,717	51,484	155,435
Average Daily Circulation (1994)			70,429

Michigan—Lansing

WLNS-TV

Ch. 6

(Also serves Flint & Jackson, MI)

Network Service: CBS.

Licensee: Young Broadcasting of Lansing Inc., 3 East 54th St., New York, NY 10022.

Studio: 2820 E. Saginaw St., Lansing, MI 48912.

Telephone: 517-372-8282.

Technical Facilities: Channel No. 6 (82-88 MHz). Authorized power: 100-kw visual, 20-kw aural. Antenna: 1000-ft. above av. terrain, 1023-ft. above ground, 1923-ft. above sea level.

Latitude 42° 41' 14"
Longitude 84° 22' 35"

Transmitter: Vanatta Rd. near Jolly Rd.

Satellite Earth Stations: Scientific-Atlanta, 7-meter C-band; Scientific-Atlanta, 4.6-meter C-band; Scientific-Atlanta receivers.

News Services: AP, Sports News Satellite.

Ownership: Young Broadcasting Inc. (Group Owner).

Began Operation: May 1, 1950. Sale to present owner by Backe Communications approved by FCC May 14, 1986 (Television Digest, Vol. 26:15). Sale to Backe approved by FCC April 26, 1984 (Vol. 24:12, 12).

Represented (sales): Adam Young Inc.

Represented (legal): Wiley, Rein & Fielding.

Personnel:

Ronald J. Kwasnick, President.
Ross Woodstock, Vice President & General Manager.
Daniel Batchelor, Station & General Sales Manager.
Tamara McClaran, News Director.
Gene Shanahan, Operations Manager.
Dawn Mull, Business Manager.
Rob Harrison, Chief Engineer.



WLNS-TV BPCT-2041 Granted 11/23/55

© American Map Corp., No. 14244

Highest 30 Sec. Rate: \$1000.

NETWORK BASE HOURLY RATE: \$1214.

City of License: Lansing. DMA: Lansing. Rank: 106.

Circulation ©1994 Nielsen. Coverage based on Nielsen study.

	Cable TV Households	Non-cable TV Households	Total TV Households
Station Totals	1,315,990	829,420	2,145,410
Average Weekly Circulation (1994)	172,161	142,286	314,645
Average Daily Circulation (1994)			173,999

Michigan—Lansing

WSYM-TV

Ch. 47

Network Service: Fox.

Licensee: WTMJ Inc., 600 W. St. Joseph St., Suite 47, Lansing, MI 48933.

Studio: 600 W. St. Joseph St., Suite 47, Lansing, MI 48933.

Telephone: 517-484-7747. Fax: 517-484-3144.

Technical Facilities: Channel No. 47 (668-674 MHz). Authorized power: 1350-kw max. & 813-kw horizontal visual, 135-kw max. & 81.3-kw horizontal aural. Antenna: 1000-ft. above av. terrain, 1036-ft. above ground, 1956-ft. above sea level.

Latitude 42° 28' 03"
Longitude 84° 39' 06"

Transmitter: 9447 Holmes Hwy., Eaton Rapids.

Satellite Earth Stations: Microdyne, 7-meter C-band; Vertex, 4.6-meter Ku-band; M/A-Com, 3.2-meter C-band; M/A-Com, Microdyne, Drake receivers.

Ownership: WTMJ Inc. (Group Owner).

Began Operation: December 1, 1982. Sale to present owner by F & S Development Group approved by FCC Nov. 9, 1984 (Television Digest, Vol. 24:34, 39).

Represented (sales): Petry Television Inc.

Represented (legal): Crowell & Moring.

Represented (engineering): Carl E. Smith Consulting Engineers.

Personnel:

Judy Kenney, Vice President & General Manager.
Eric Schindler, Local Sales Manager.
W. B. Shipley, Operations Manager.
Thom Lilly, National Sales Manager.
Bill Shipley, Program Director.
Kip Bohne, Promotion Director.
Larry Amburgey, Business Manager.
Bill Tessman, Chief Engineer.



WSYM-TV BMPCT-821004KF Granted 10/15/82 ©American Map Corp., No. 14244

Highest 30 Sec. Rate: \$1000.

City of License: Lansing. DMA: Lansing. Rank: 106.

Circulation ©1994 Nielsen. Coverage based on Nielsen study.

	Cable TV Households	Non-cable TV Households	Total TV Households
Station Totals	1,018,360	642,160	1,660,520
Average Weekly Circulation (1994)	130,233	87,400	217,692
Average Daily Circulation (1994)			87,982

Michigan—Marquette

WLUC-TV

Ch. 6

Network Service: ABC, Fox, NBC.

Licensee: Federal Bcstg. Co., 1533 N. Woodward Ave., Suite 240, Bloomfield Hills, MI 48304.

Studio: 177 U.S. Hwy. 41, Negaunee, MI 49866.

Branch Offices: 614 Ludington, Escanaba, MI 49829; 415 S. Stephenson, Plaza Central, Iron Mountain, MI 49801.

Telephones: 906-475-4161; 906-475-4141.

Fax: 906-475-4824; 906-475-5070.

Technical Facilities: Channel No. 6 (82-88 MHz). Authorized power: 100-kw visual, 20-kw aural. Antenna: 978-ft. above av. terrain, 1018-ft. above ground, 2495-ft. above sea level.

Latitude 46° 20' 11"
Longitude 87° 50' 55"

Transmitter: 3-mi. W of Rte. 581, 14-mi. SW of Ishpeming.

Satellite Earth Stations: Scientific-Atlanta, 7-meter C-band; Scientific-Atlanta, 5-meter C-band; Scientific-Atlanta, 4.6-meter C-band; Scientific-Atlanta, 4.6-meter Ku-band; Scientific-Atlanta receivers.

News Service: AP.

Ownership: Federal Broadcasting Co. (Group Owner).

Began Operation: March 23, 1956. Sale to present owner approved by FCC July 17, 1987 (Television Digest, Vol. 27:20). Sale to Gillett Group by Post Corp. approved by FCC June 19, 1984. Sale to Post Corp. with WLUK-TV, Green Bay, WI by M & M Bcstg. Co. approved Jan. 6, 1965 by FCC (Vol. 4:41; 5:2). Sale of 52% control to M & M Bcstg. by original licensee Lake Superior Bcstg. approved July 8, 1959 (Vol. 15:24, 28). In 1960 Lake Superior sold remaining 48% to M & M Bcstg. for \$40,000.

Represented (sales): Katz Continental Television.

Represented (legal): Hogan & Hartson.

Personnel:

Brad Van Sluyters, Vice President & General Manager.
Dan DiIoreto, National Sales Manager.
Judy Richer, Business Manager.



WLUC-TV BPCT-4454 Granted 9/24/71

© American Map Corp., No. 14244

Kim Parker, Marketing Director.
Karen Rhodes, Production Manager.
Chris Brooks, Local Sales Manager.
Steve Asplund, News Director.
John Truitt, Chief Engineer.
Ed Kearney, Operations Manager.

Rates: On request.

City of License: Marquette. **DMA:** Marquette. **Rank:** 175.

Circulation ©1994 Nielsen. Coverage based on Nielsen study.

	Cable TV Households	Non-cable TV Households	Total TV Households
Station Totals	179,960	148,600	328,560
Average Weekly Circulation (1994)	63,222	22,266	94,881
Average Daily Circulation (1994)			62,892

Michigan—Muskegon

WTLJ

Ch. 54

Network Service: None, independent.

Licensee: Tri-State Christian TV Inc., Box 1010, Marion, IL 62959.

Studio: 10290 48th Ave., Allendale, MI 49401.

Mailing Address: Box 1010, Marion, IL 62959.

Telephone: 616-895-4154. Fax: 616-892-4401.

Technical Facilities: Channel No. 54 (710-716 MHz). Authorized power: 4395-kw max. visual, 440-kw max. aural. Antenna: 966-ft. above av. terrain, 962-ft. above ground, 1642-ft. above sea level.

Latitude 42° 57' 25"
 Longitude 85° 54' 07"

Transmitter: 3-mi. ESE at SE corner of 48th & Pierce Sts., Allendale.

Satellite Earth Station: Comtech, 5-meter C-band; Harris receivers.

Ownership: Tri-State Christian TV Inc. (Group Owner).

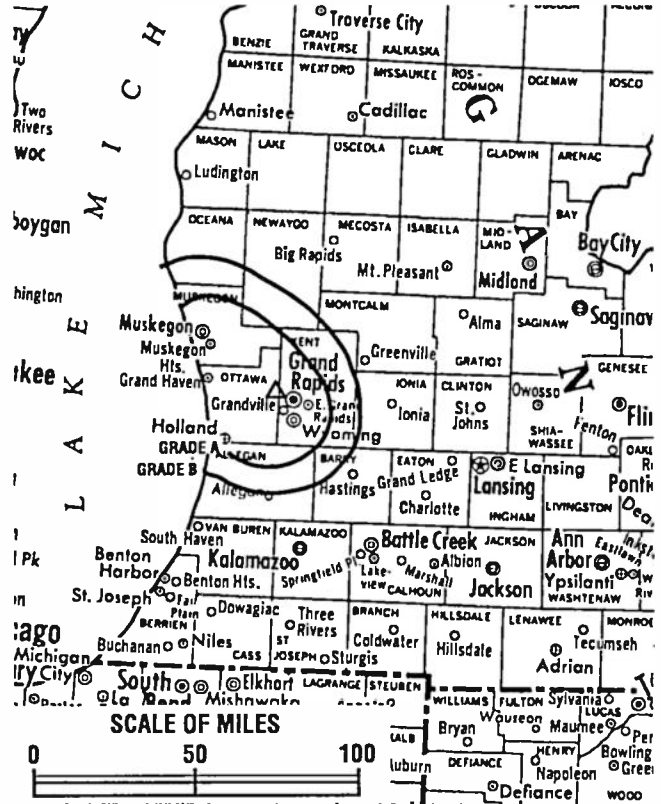
Began Operation: November 3, 1986.

Represented (legal): May & Dunne, Chartered.

Personnel:

- Garth Coonce, President.
- Herb Smith, Station Manager.
- Frank Ayre, Engineer.
- Chad Cole, Production Manager.
- Beverly Hils, Programming.

Rates: On request.



WTLJ BMPCT-860214KE Granted 4/28/86 © American Map Corp., No. 14244

City of License: Muskegon. DMA: Grand Rapids-Kalamazoo-Battle Creek. Rank: 38.

Circulation ©1994 Nielsen. Coverage based on Nielsen study.

	Cable TV Households	Non-cable TV Households	Total TV Households
Station Totals	319,830	199,090	518,920
Average Weekly Circulation (1994)	5,812	8,276	14,233
Average Daily Circulation (1994)			4,112

Michigan—Saginaw

WAQP

Ch. 49

Network Service: None, independent.

Licensee: Tri-State Christian TV Inc., Box 1010, Marion, IL 62959.

Studio: 707 Federal Ave., Saginaw, MI 48607.

Mailing Address: Box 1010, Marion, IL 62959.

Telephone: 517-754-1038. Fax: 517-754-8668.

Technical Facilities: Channel No. 49 (680-686 MHz). Authorized power: 1000-kw max. & 833.68-kw horizontal visual, 100-kw max. & 83.37-kw horizontal aural. Antenna: 940-ft. above av. terrain, 964-ft. above ground, 1574-ft. above sea level.

Latitude 43° 13' 18"
Longitude 84° 03' 14"

Transmitter: 7114 W. Gary Rd., Chesaning.

Satellite Earth Stations: Scientific-Atlanta, 4.5-meter Ku-band; Scientific-Atlanta, 4.6-meter C-band; Winegard, 3-meter C-band; SatCom, Scientific-Atlanta, Drake receivers.

Ownership: Tri-State Christian TV Inc. (Group Owner).

Began Operation: March 26, 1985.

Represented (legal): May & Dunne, Chartered.

Personnel:

Garth Coonce, President.
Michael Socier, Station Manager.
Ronald L. Booth, Engineer.
Beverly Hills, Programming.
Scott Hales, Production Manager.

Rates: On request.



WAQP BMPCT-830322KE Granted 10/7/83 © American Map Corp., No. 14244

City of License: Saginaw. DMA: Flint-Saginaw-Bay City. Rank: 60.

Circulation ©1994 Nielsen. Coverage based on Nielsen study.

	Cable TV Households	Non-cable TV Households	Total TV Households
Station Totals	635,300	391,970	1,027,270
Average Weekly Circulation (1994)	7,639	10,820	18,276
Average Daily Circulation (1994)			5,742

Michigan—Saginaw-Flint-Bay City-Midland

WEYI-TV

Ch. 25

Network Service: CBS.

Licensee: WEYI Associates, 2225 W. Willard Rd., Clio, MI 48420.

Studio: 2225 W. Willard Rd., Clio, MI 48420.

Telephone: 313-687-1000. Fax: 313-687-4925.

Technical Facilities: Channel No. 25 (536-542 MHz). Authorized power: 2035-kw max. & 675-kw horizontal visual, 204-kw max. & 68-kw horizontal aural. Antenna: 1320-ft. above av. terrain, 1359-ft. above ground, 2049-ft. above sea level.

Latitude 43° 13' 01"
Longitude 83° 43' 17"

Transmitter: 2225 W. Willard Rd., Clio, MI.

Satellite Earth Stations: Harris, 9-meter C-band; Scientific-Atlanta, 7-meter C-band; Scientific-Atlanta, 4.5-meter C-band; Vertex, 3.1-meter Ku-band; Harris receivers.

News Service: AP.

Ownership: Television Station Partners L.P. (Group Owner).

Began Operation: April 5, 1953 on Ch. 57. Sept. 14, 1965 it shifted to Ch. 25. Sale of 33.333% by estate of Alvin Bentley to William J. Edwards & Howard H. Wolfe increasing their holdings to 50% each approved by FCC March 6, 1970. Sale to Rust Craft approved Feb. 16, 1972 (Television Digest, Vol. 11:43; 12:8). For subsequent sales, see Sales & Transfers of TV Stations.

Represented (sales): Petry Television Inc.

Represented (legal): Wiley, Rein & Fielding.

Personnel:

I. Martin Pompadur, President.
Eric Land, Vice President & General Manager.
Harry Remboldt Jr., General Sales Manager.
Jon Bengtson, Program Manager.
David Eisen, News Director.
Donald Weatherup, Promotion Director.



WEYI-TV BMPCT-7383 Granted 3/20/72

© American Map Corp., No. 14244

Highest 30 Sec. Rate: \$750.

NETWORK BASE HOURLY RATE: \$569.

City of License: Saginaw. DMA: Flint-Saginaw-Bay City. Rank: 60.

Circulation ©1994 Nielsen. Coverage based on Nielsen study.

	Cable TV Households	Non-cable TV Households	Total TV Households
Station Totals	726,310	474,660	1,200,970
Average Weekly Circulation (1994)	199,287	150,297	353,234
Average Daily Circulation (1994)			175,085

Michigan—Sault Ste. Marie

WGTV

Ch. 8

(Satellite of WGTU, Traverse City, MI)

Network Service: ABC.

Licensee: Scanlan Communications Inc., 201 E. Front St., Traverse City, MI 49684.

Studio: 300 Court St., Sault Ste. Marie, MI 49783.

Telephone: 906-632-3333. Fax: 906-632-9090.

Technical Facilities: Channel No. 8 (180-186 MHz). Authorized power: 316-kw visual, 63.2-kw aural. Antenna: 978-ft. above av. terrain, 864-ft. above ground, 1654-ft. above sea level.

Latitude 46° 03' 09"
Longitude 84° 06' 28"

Transmitter: 0.9-mi. W of Goetzville, Chippewa County.

Satellite Earth Station: Scientific-Atlanta, 7-meter C-band; Scientific-Atlanta receivers.

Ownership: Scanlan Communications (Group Owner).

Began Operation: October 29, 1976.

Represented (sales): Seltel Inc.

Represented (legal): Koteen & Naftalin.

Personnel:

Lynda Garlitz, Local Sales Manager.
Dennis Bernard, Chief Engineer.

Rates: On request.



WGTV BPCT-4685 Granted 12/2/75 © American Map Corp., No. 14244

City of License: Sault Ste. Marie. **DMA:** Traverse City-Cadillac. **Rank:** 119.

Circulation ©1994 Nielsen. Coverage based on Nielsen study.

	Cable TV Households	Non-cable TV Households	Total TV Households
Station Totals	88,550	69,760	158,310
Average Weekly Circulation (1994)	9,152	19,539	30,415
Average Daily Circulation (1994)			17,428

Michigan—Sault Ste. Marie

WWUP-TV

Ch. 10

(Satellite of WWTV, Cadillac, MI)

Network Service: CBS.

Licensee: Heritage Bcstg. Co. of Michigan, 2400 Commercial Dr., Birmingham, MI 48057.

Studio: See WWTV, Cadillac.

Telephone: 616-775-3478. Fax: 616-775-3671.

Technical Facilities: Channel No. 10 (192-198 MHz). Authorized power: 316-kw visual, 31.6-kw aural. Antenna: 1210-ft. above av. terrain, 1126-ft. above ground, 1876-ft. above sea level.

Latitude 46° 03' 49"
Longitude 84° 06' 08"

Transmitter: Goetzville, MI.

Multichannel TV Sound: Stereo only.

Satellite Earth Stations: In operation, Ku-band.

News Services: AP, UPI, CBS, Conus.

Ownership: Heritage Broadcasting Group (Group Owner).

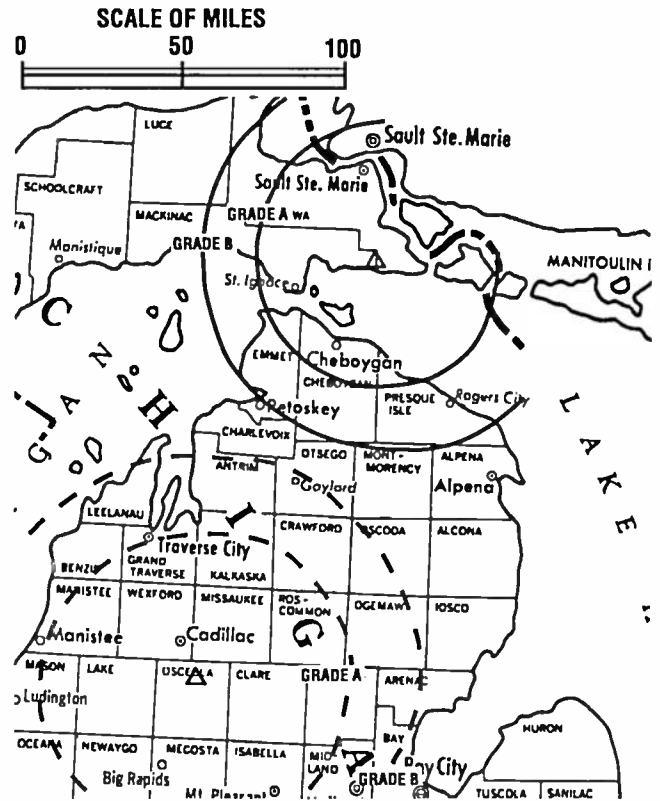
Began Operation: June 15, 1962.

Represented (sales): Blair Television.

Represented (legal): Hogan & Hartson.

Personnel: See WWTV, Cadillac.

Rates: On request.



WWUP-TV BPCT-860926KG Granted 11/21/86 © American Map Corp., No. 14244

City of License: Sault Ste. Marie. DMA: Traverse City-Cadillac. Rank: 119.

Circulation ©1994 Nielsen. Coverage based on Nielsen study.

	Cable TV Households	Non-cable TV Households	Total TV Households
Station Totals	172,900	111,460	284,360
Average Weekly Circulation (1994)	25,687	21,780	50,470
Average Daily Circulation (1994)			29,636

Michigan—Traverse City

WGTU

Ch. 29

(Operates satellite WGTQ, Sault St. Marie, MI)

Network Service: ABC.

Licensee: Scanlan Communications Inc., 201 E. Front St., Traverse City, MI 49684.

Studio: 201 E. Front St., Traversa City, MI 49684.

Telephone: 616-946-2900. Fax: 616-946-1600.

Technical Facilities: Channel No. 29 (560-566 MHz). Authorized power: 2000-kw max. & 776-kw horizontal visual, 200-kw max. & 74.1-kw horizontal aural. Antenna: 1309-ft. above av. terrain, 1224-ft. above ground, 2451-ft. above sea level.

Latitude 44° 44' 54"
Longitude 85° 04' 08"

Transmitter: 5.3-mi. N, 0.078-mi. E of Kalkaska on Hagni Rd., Excelsior Twp.

Satellite Earth Stations: Scientific-Atlanta, 4.6-meter C-band; Andrew, 4.5-meter C-band; Scientific-Atlanta, Avantek receivers.

Ownership: Scanlan Communications Inc.

Began Operation: August 23, 1971. Sale to present owner approved by FCC Nov. 8, 1993.

Represented (sales): Seltel Inc.

Represented (legal): Latham & Watkins.

Personnel:

Thomas Scanlan, President.

Jerry K. Moore, Vice President & General Manager.

Todd Ruonavaara, Vice President & Chief Financial Officer.

Christopher Webb, Sales Manager.

Nancy Sundstrom, Program & Promotion Director.

Dallas Bond, Production Manager.

Ronald R. Stark, Chief Engineer.



WGTU BPCT-901206KE Granted 3/21/91 © American Map Corp., No. 14244

Highest 30 Sec. Rate: \$700.

NETWORK BASE HOURLY RATE: \$200.

City of License: Traverse City. DMA: Traverse City-Cadillac. Rank: 119.

Circulation ©1994 Nielsen. Coverage based on Nielsen study.

	Cable TV Households	Non-cable TV Households	Total TV Households
Station Totals	129,370	107,840	237,210
Average Weekly Circulation (1994)	64,172	28,476	97,194
Average Daily Circulation (1994)			55,390

Michigan—Traverse City-Cadillac

WPBN-TV

Ch. 7

(Affiliated with WTOM-TV, Cheboygan, MI)

Network Service: NBC.

Licensee: Federal Bcstg. Co., 1533 N. Woodward Ave., Suite 240, Bloomfield Hills, MI 48034.

Studio: 8518 M 72 West, Traverse City, MI 49684.

Mailing Address: Box 546, Traverse City, MI 49685-0546.

Telephone: 616-947-7770. Fax: 616-947-0354.

Technical Facilities: Channel No. 7 (174-180 MHz). Authorized power: 316-kw visual, 63.2-kw aural. Antenna: 1350-ft. above av. terrain, 1125-ft. above ground, 2549-ft. above sea level.

Latitude 44° 16' 33"
Longitude 85° 42' 49"

Transmitter: 2-mi. S of Harrietta, 33-mi. S of Traverse City.

Multichannel TV Sound: Stereo only.

Satellite Earth Stations: Transmit/receive Harris, 6.1-meter Ku-band; Vertex, 4.6-meter Ku-band; ADM, 4-meter C-band; Harris, 3-meter Ku-band; DX Antenna, Harris, M/A-Com, Standard Communications receivers.

SNG Mobile Dish: DX Antenna Ku-band.

News Services: Conus, CNN Headline News, NBC, SNN, Sun World Satellite News, UPI.

Ownership: Federal Broadcasting Co. (Group Owner).

Began Operation: September 13, 1954. Sale to present owner approved by FCC August 2, 1990. Sale to Beam Communications by U.S. Tobacco Co. approved by FCC Sept. 18, 1985 (Television Digest, Vol. 25:33). Sale by Les Biederman, et al., approved by FCC Sept. 12, 1979.

Represented (sales): Katz Continental Television.

Represented (legal): Hogan & Hartson.

Represented (engineering): Lohnes & Culver.

Personnel:

Greg Wittland, General Manager.
Linda Kimbel, General Sales Manager.



WPBN-TV BPCT-3679 Granted 2/14/66 © American Map Corp., No. 14244

Jan Chapman, Local Sales Manager.
Mike Conway, News Director.
Curt Morgan, Chief Engineer.
Jim Sullivan, Production Manager.
Wendy Kuemin, Business Manager.
Michele Brown, Promotion Director.

Highest 30 Sec. Rate: \$900.

NETWORK BASE HOURLY RATE: \$632.

City of License: Traverse City. DMA: Traverse City-Cadillac. Rank: 119.

Circulation ©1994 Nielsen. Coverage based on Nielsen study.

	Cable TV Households	Non-cable TV Households	Total TV Households
Station Totals	476,050	323,310	799,360
Average Weekly Circulation (1994)	70,620	60,342	135,080
Average Daily Circulation (1994)			73,618

Michigan—Vanderbilt

WGKU

Ch. 45

(Satellite of WGKI, Cadillac, MI)

Network Service: Fox.

Licensee: GRK Productions Joint Venture, 7400 S. 45th Rd., Cadillac, MI 49601.

Studio: See WGKI, Cadillac.

Telephone: 616-775-0330. Fax: 616-775-1898.

Technical Facilities: Channel No. 45 (656-662 MHz). Authorized power: 75.9-kw max. visual. Antenna: 951-ft. above av. terrain, 482-ft. above ground, 2024-ft. above sea level.

Latitude 45° 10' 12"
Longitude 84° 45' 04"

Transmitter: 2132 Tower Rd.

Ownership: GRK Productions Joint Venture (Group Owner).

Began Operation: September 24, 1992.

Represented (sales): Adam Young Inc.

Represented (legal): Reddy, Begley & Martin.

Represented (engineering): E. Harold Munn Jr. & Associates Inc.

Personnel:

Gary Knapp, General Manager.
Dawna Marie, Sales Manager.
Glen Walker, Chief Engineer.
Joyce Bassette, Program Director.

Rates: On request.

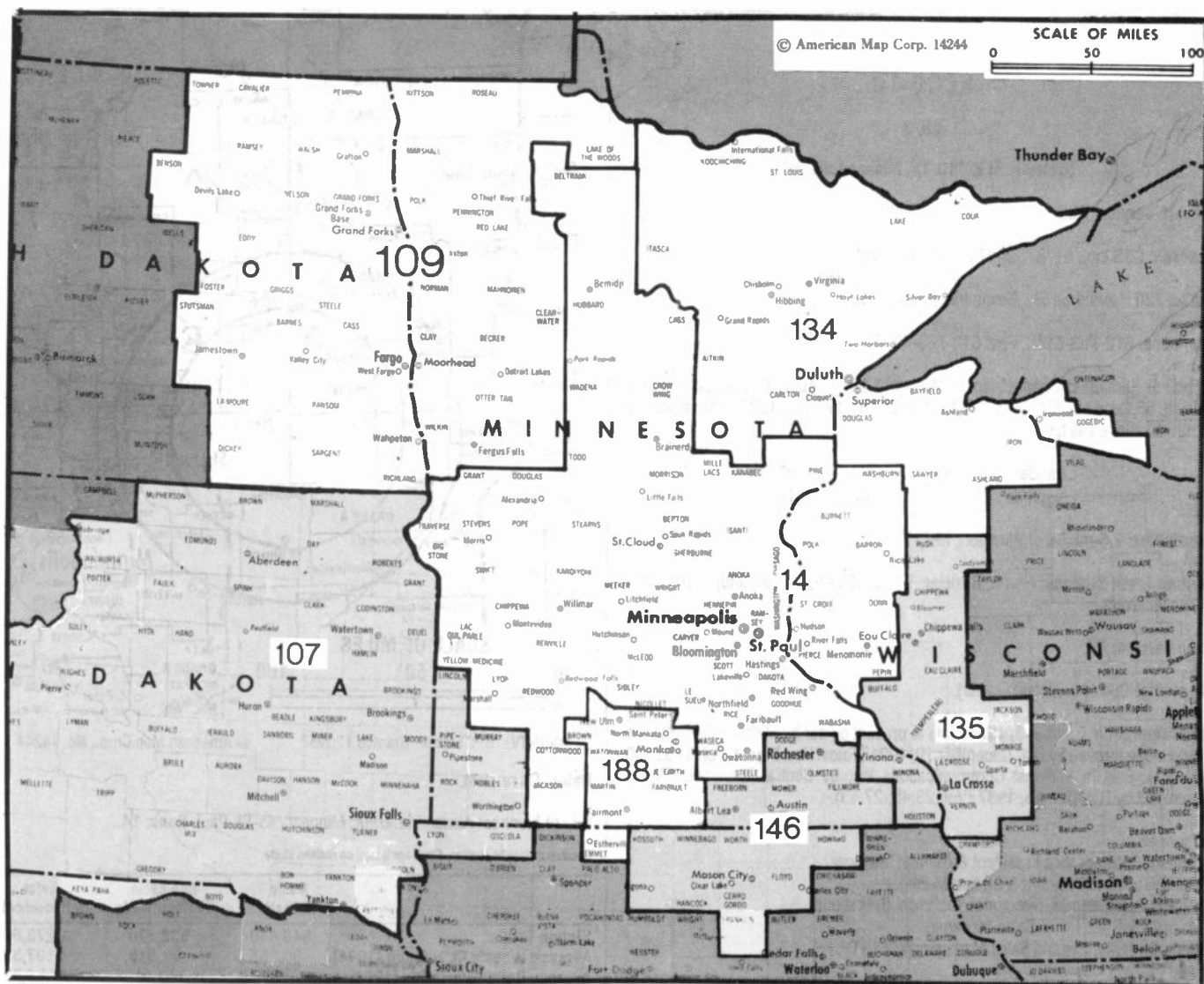


WGKU BMPCT-931004KE Granted 3/9/94 © American Map Corp., No. 14244

City of License: Vanderbilt. DMA: Traverse City-Cadillac. Rank: 119.

Circulation ©1994 Nielsen. Coverage based on Nielsen study.

	Cable TV Households	Non-cable TV Households	Total TV Households
Station Totals	73,880	38,500	112,380
Average Weekly Circulation (1994)	11,397	3,753	15,140
Average Daily Circulation (1994)			6,524



MARKET	NIELSEN DMA TV HOUSEHOLDS	RANK	MARKET AREA COMMERCIAL STATIONS
Minneapolis-St. Paul, MN	1,410,630	14	KARE (11), KCCO-TV (7), KCCW-TV (12), KITN-TV (29), KLGT-TV (23), KMSP-TV (9), KRWF (43), KSAX (42), KSTP-TV (5), KVBM-TV (45), KXLI (41), WCCO-TV (4)
Sioux Falls-Mitchell, SD	222,530	107	KABY-TV (9), KDLO-TV (3), KDLT (5), KELO-TV (11), KPLO-TV (6), KPRY-TV (4), KSFY-TV (13), KTTM (12), KTTW (17)
Fargo-Valley City, ND	217,360	109	KBRR (10), KJRR (7), KNRR (12), KTHI-TV (11), KVRR (15), KXJB-TV (4), WDAY-TV (6), WDAZ-TV (8)
Duluth, MN-Superior, WI	165,880	134	KBJR-TV (6), KDLH (3), WDIO-TV (10), WIRT (13)
La Crosse-Eau Claire, WI	165,270	135	WEAU-TV (13), WEUX (48), WKBT (8), WLAX (25), WQOW-TV (18), WXOW-TV (19)
Rochester, MN-Mason City, IA-Austin, MN	142,080	146	KAAL (6), KIMT (3), KTTC (10), KXLT-TV (47)
Mankato, MN	57,810	188	KEYC-TV (12)

State Cross Reference List

Communities that receive programs of stations that are located elsewhere.

KIMT, Austin	See Mason City, IA
KTTC, Austin	See Rochester, MN
KVRR, Moorhead	See Fargo, ND
KAAL, Rochester	See Austin, MN
KIMT, Rochester	See Mason City, IA
KSTP-TV, St. Paul	See Minneapolis MN

Minnesota Station Totals as of November 1, 1994

	VHF	UHF	TOTAL
Commercial Television Stations	14	7	21
Educational Television Stations	4	3	7
	18	10	28

Minnesota—Alexandria

KCCO-TV

Ch. 7

(Satellite of WCCO-TV, Minneapolis, MN)

Network Service: CBS.

Licensee: CBS Inc., 51 W. 52nd St., New York, NY 10019.

Studio: 720 Hawthorne St., Alexandria, MN 56308.

Telephone: 612-763-5166. Fax: 612-763-4991.

Technical Facilities: Channel No. 7 (174-180 MHz). Authorized power: 316-kw visual, 63.2-kw aural. Antenna: 1116-ft. above av. terrain, 1132-ft. above ground, 2525-ft. above sea level.

Latitude 45° 41' 03"
Longitude 95° 08' 14"

Transmitter: 2.5-mi. SE of Westport, MN.

Satellite Earth Stations: Harris, 6-meter; Vertex, 4.7-meter Ku-band; Harris, M/A-Com receivers.

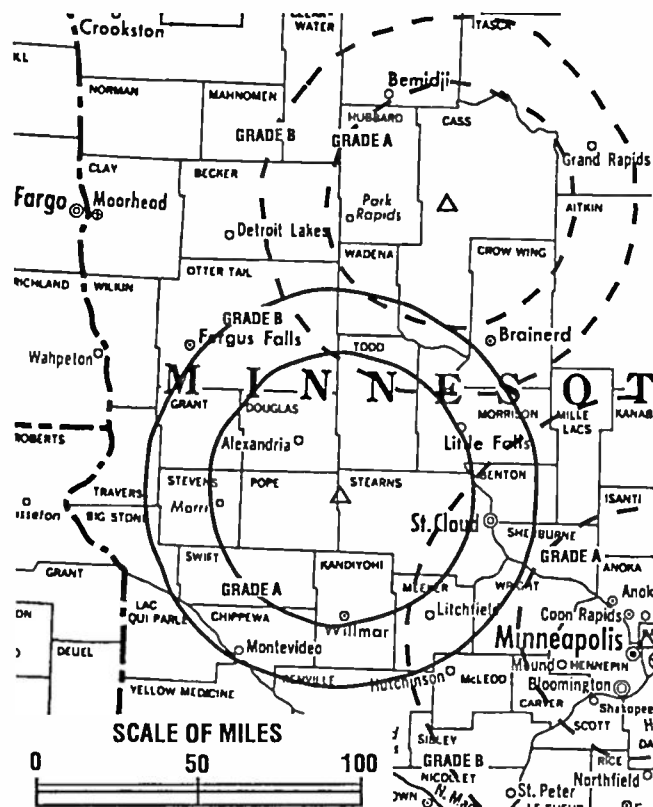
News Service: AP.

Ownership: CBS Inc. (Group Owner).

Began Operation: October 8, 1958. Sale to present owner by Midwest Communications Inc. approved by FCC December 19, 1991 (Television Digest, Vol. 31:25, 30, 45, 51). Sale to Midwest Communications Inc. by Central Minnesota TV Co. approved by FCC Oct. 15, 1987 (Vol. 26:45; 27:43).

Personnel:

John M. Culliton, Vice President & General Manager.
Ken Rees, Vice President & Station Manager.
Wayne Quernemoen, Director of Technical Operations.
Mark Proudfoot, Local Sales Manager.
Kevin Cuddihy, General Sales Manager, WCCO-TV.
Jane Fergus, News Director.
Greg Keck, Director of Planning & Administration.



KCCO-TV BPTC-2398 Granted 12/5/57

© American Map Corp., No. 14244

Rates: On request.

City of License: Alexandria. DMA: Minneapolis-St. Paul. Rank: 14.

Circulation ©1994 Nielsen. Coverage based on Nielsen study.

	Cable TV Households	Non-cable TV Households	Total TV Households
Station Totals	640,440	633,170	1,273,610
Average Weekly Circulation (1994)	30,168	51,315	107,566
Average Daily Circulation (1994)			63,911

Minnesota—Alexandria

KSAX

Ch. 42

(Satellite of KSTP-TV, St. Paul-Minneapolis)

Network Service: ABC.

Licensee: KSAX-TV Inc., Box 189, Alexandria, MN 56308.

Studio: 415 Fillmore St., Alexandria, MN 56308.

Telephones: 612-763-5729; 612-642-4200. Fax: 612-763-4627.

Technical Facilities: Channel No. 42 (638-644 MHz). Authorized power: 2770-kw max. visual, 277-kw max. aural. Antenna: 1176-ft. above av. terrain, 1164-ft. above ground, 2523-ft. above sea level.

Latitude 45° 41' 59"
 Longitude 95° 10' 36"

Transmitter: E side of Rte. 33, approx. 0.6-mi. S of intersection with Rte. 28, near Westport.

Satellite Earth Station: 3-meter C-band; Avcom receivers.

Ownership: Hubbard Broadcasting Inc. (Group Owner).

Began Operation: September 15, 1987.

Represented (sales): Petry Television Inc.

Represented (legal): Fletcher, Heald & Hildreth.

Represented (engineering): A. D. Ring, P.C.

Personnel:

Susan Anderson, Station Manager.
 Mark Vanderwerf, News Director.
 Donna Corle, Operations Manager.
 Joseph Yarnott, Chief Engineer.



KSAX BMPCT-870305KO Granted 7/10/87 © American Map Corp., No. 14244

Rates: On request.

City of License: Alexandria. DMA: Minneapolis-St. Paul. Rank: 14.

Circulation ©1994 Nielsen. Coverage based on Nielsen study.

	Cable TV Households	Non-cable TV Households	Total TV Households
Station Totals	112,980	111,280	224,260
Average Weekly Circulation (1994)	28,911	24,165	76,887
Average Daily Circulation (1994)			41,007

Minnesota—Austin

KAAL

Ch. 6

Network Service: ABC.

Licensee: Eastern Bcstg. Corp., Suite 300, 1155 U.S. Hwy. 1, Juno Beach, FL 33408.

Studio: 1701 10th Place NE, Austin, MN 55912.

Telephone: 507-437-6666. Fax: 507-433-9560.

Technical Facilities: Channel No. 6 (82-88 MHz). Authorized power: 100-kw visual, 10-kw aural. Antenna: 1050-ft. above av. terrain, 1026-ft. above ground, 2321-ft. above sea level.

Latitude 43° 37' 42"
Longitude 93° 09' 12"

Transmitter: 4.4-mi. N of Myrtle, MN.

Multichannel TV Sound: Stereo only.

Satellite Earth Stations: Andrew, 7.3-meter C-band; Andrew, 4.5-meter C-band; Miralite, 3.7-meter C-band; RCA, 3-meter Ku-band; Avantek, M/A-Com, Pinzone receivers.

News Services: ABC, AP.

Ownership: Eastern Broadcasting Corp. (Group Owner).

Began Operation: July 27, 1953. FCC approved sale to present owner Aug. 16, 1994 (Television Digest, Vol. 34:26). Sale to Wooster Republican Printing Co. by News Press & Gazette Co. approved by FCC Dec. 13, 1985 (Vol. 25:44). Sale to News Press & Gazette by Black Hawk Bcstg. approved by FCC Sept. 17, 1980. Previous sale by Chester A. Weseman and associates approved Oct. 29, 1958 (Vol. 13:6).

Represented (sales): Blair Television.

Represented (legal): Baker & Hostetler.

Personnel:

Clark Cipra, General Manager.
John Ginther, General Sales Manager.
Dave Kopp, News Director.
Mitzi Doss, Business Manager.
Jerald Jones, Chief Engineer.



KAAL BPC-4528 Granted 7/12/72

© American Map Corp., No. 14244

Dan Collado, Production Manager.
Lora Lee Bauer, Data Processing Manager.

Rates: On request.

City of License: Austin. DMA: Rochester-Mason City-Austin. Rank: 146.

Circulation ©1994 Nielsen. Coverage based on Nielsen study.

	Cable TV Households	Non-cable TV Households	Total TV Households
Station Totals	227,000	155,910	382,910
Average Weekly Circulation (1994)	82,292	52,376	135,398
Average Daily Circulation (1994)			73,552

Minnesota—Duluth-Superior, Wisconsin

KBJR-TV

Ch. 6

Network Service: NBC.

Licensee: KBJR License Inc., 230 E. Superior St., Duluth, MN 55802.

Studio: 230 E. Superior St., Duluth, MN 55802.

Telephone: 218-727-8484. Fax: 218-720-9688.

Technical Facilities: Channel No. 6 (82-88 MHz). Authorized power: 100-kw visual, 20-kw aural. Antenna: 1010-ft. above av. terrain, 804-ft. above ground, 2049-ft. above sea level.

Latitude 46° 47' 21"
Longitude 92° 06' 51"

Transmitter: 410 W. 10th Street, Duluth.

Multichannel TV Sound: Stereo and separate audio program.

Satellite Earth Stations: Harris, 6-meter Ku-band; Vertex, 4.5-meter Ku-band; Paracclipse, 4-meter C-band; Paracclipse, 3.6-meter C-band; Harris, 3-meter Ku-band; Harris, Houston Tracker, M/A-Com receivers.

News Services: AP, MediaLink, NBC.

Ownership: Granite Broadcasting Corporation (Group Owner).

Began Operation: February 23, 1954. Sale to RJR Communications by Northwest Publications Inc. approved by FCC Sept. 5, 1974 (Television Digest, Vol. 14:28, 30). Sale to present owners approved Sept. 12, 1988.

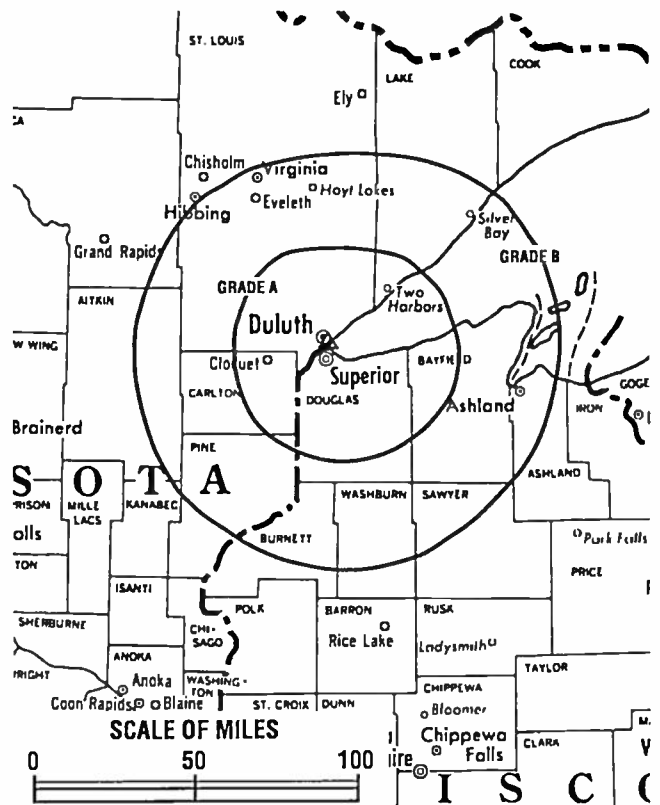
Represented (sales): Katz Continental Television.

Represented (legal): Akin, Gump, Strauss, Hauer & Feld, L.L.P.

Personnel:

Maria Moore, President & General Manager.
Robert J. Wilmers, Director of Operations.
Carl Keller, General Sales Manager.
Todd Wentworth, Local Sales Manager.
Dave Jensch, News Director.
Barbara Tollefson, Program Manager.
Steve Eberhart, Creative Services Manager.
Brian Autio, Business Manager.

Highest 30 Sec. Rate: \$1200.



KBJR-TV BPCT-2412 Granted 10/11/57

© American Map Corp., No. 14244

NETWORK BASE HOURLY RATE: \$800.

City of License: Superior, WI. DMA: Duluth-Superior. Rank: 134.

Circulation ©1994 Nielsen. Coverage based on Nielsen study.

	Cable TV Households	Non-cable TV Households	Total TV Households
Station Totals	147,060	155,590	302,650
Average Weekly Circulation (1994)	69,298	70,950	150,916
Average Daily Circulation (1994)			92,333



UHF, VHF, ITFS/MMDS
Broadcast Products and Services
Turnkey Systems Since 1960

PO Box 68 • White Haven, PA 18661 • 717-443-9575
1-800-233-6193 FAX 717-443-9257

Minnesota—Duluth-Superior, Wisconsin

KDLH

Ch. 3

Network Service: CBS.

Licensee: Benedek Bcstg. Corp., 303 W. State St., Suite 210, Rockford, IL 61101.

Studio: 425 W. Superior St., Duluth, MN 55802.

Telephone: 218-727-8911. Fax: 218-727-7515.

Technical Facilities: Channel No. 3 (60-66 MHz). Authorized power: 100-kw visual, 10-kw aural. Antenna: 990-ft. above av. terrain, 816-ft. above ground, 2049-ft. above sea level.

Latitude 46° 47' 07"
Longitude 92° 07' 15"

Transmitter: 3 Observation Rd. & 11th St.

Satellite Earth Stations: Scientific-Atlanta, 7-meter C-band; M/A-Com, 5-meter C-band; Scientific-Atlanta, 4.6-meter C-band; Harris, 3.8-meter Ku-band; Micro-dyne, Scientific-Atlanta receivers.

News Service: AP.

Ownership: A. Richard Benedek (Group Owner).

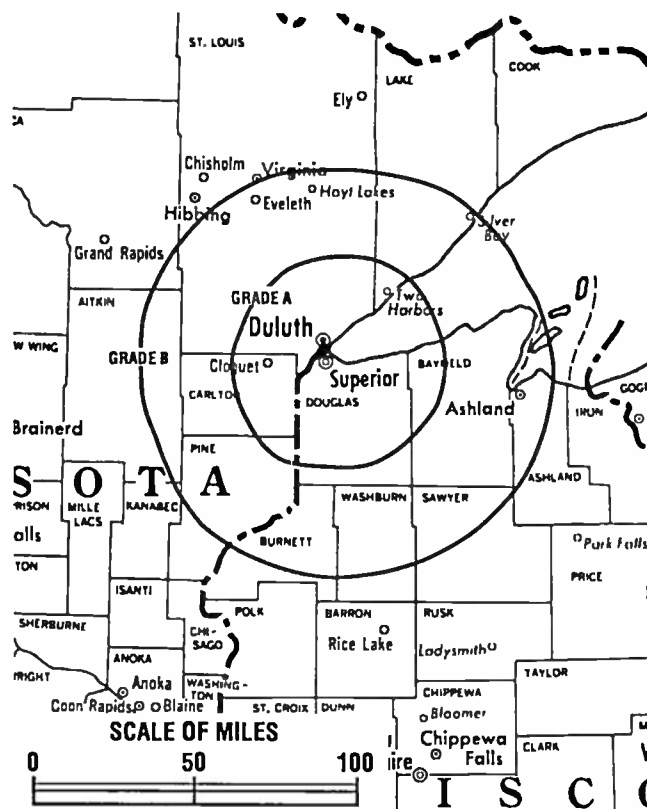
Began Operation: March 14, 1954. Sale to WGN by Red River Bcstg. (Dalton LeMasurier family) approved Dec. 7, 1960 (Television Digest, Vol. 16:34, 50). Sale to Palmer by WGN Inc. approved Jan. 10, 1979 (Vol. 18:30). Sale to present owner by Palmer Bcstg. approved by FCC May 23, 1985 (Vol. 25:24).

Represented (sales): Settel Inc.

Represented (legal): Covington & Burling.

Personnel:

- Walt Ledingham, Director of Sales.
- Craig Spellerberg, Operations Manager & Promotion Director.
- John Talcott, Chief Engineer.
- Joe Thornton, News Director.
- Sandra Chistian, Business Manager.



KDLH BMPCT-3130 Granted 6/13/55

© American Map Corp., No. 14244

Highest 30 Sec. Rate: \$500.

NETWORK BASE HOURLY RATE: \$1060.

City of License: Duluth. DMA: Duluth-Superior. Rank: 134.

Circulation ©1994 Nielsen. Coverage based on Nielsen study.

	Cable TV Households	Non-cable TV Households	Total TV Households
Station Totals	105,050	117,920	222,970
Average Weekly Circulation (1994)	68,129	67,981	143,666
Average Daily Circulation (1994)			92,698

Minnesota—Duluth

WDIO-TV

Ch. 10

(Operates satellite WIRT, Hibbing, MN)

Network Service: ABC.

Licensee: WDIO-TV Inc., 3415 University Ave., St. Paul, MN 55114.

Studio: 10 Observation Rd., Duluth, MN 55811.

Telephone: 218-727-6864. Fax: 218-727-4415.

Technical Facilities: Channel No. 10 (192-198 MHz). Authorized power: 316-kw visual, 31.6-kw aural. Antenna: 987-ft. above av. terrain, 789-ft. above ground, 2000-ft. above sea level.

Latitude 46° 47' 13"
Longitude 92° 07' 17"

Transmitter: 10 Observation Rd., Duluth.

Satellite Earth Stations: Transmit/receive Scientific-Atlanta, 5-meter Ku-band; Andrew, 7.3-meter C-band; 5-meter C-band; Avantek receivers.

News Services: ABC, AP, Conus, SNN.

Ownership: Hubbard Broadcasting Inc. (Group Owner).

Began Operation: January 24, 1966. Sale to Harcourt Brace Jovanovich Inc. by Frank P. Befera, et al., approved by FCC March 32, 1978 (Television Digest, Vol. 17:28). FCC approved sale to Hubbard Bcstg. Nov. 27, 1987 (Vol. 27:33).

Represented (sales): Pety Television Inc.

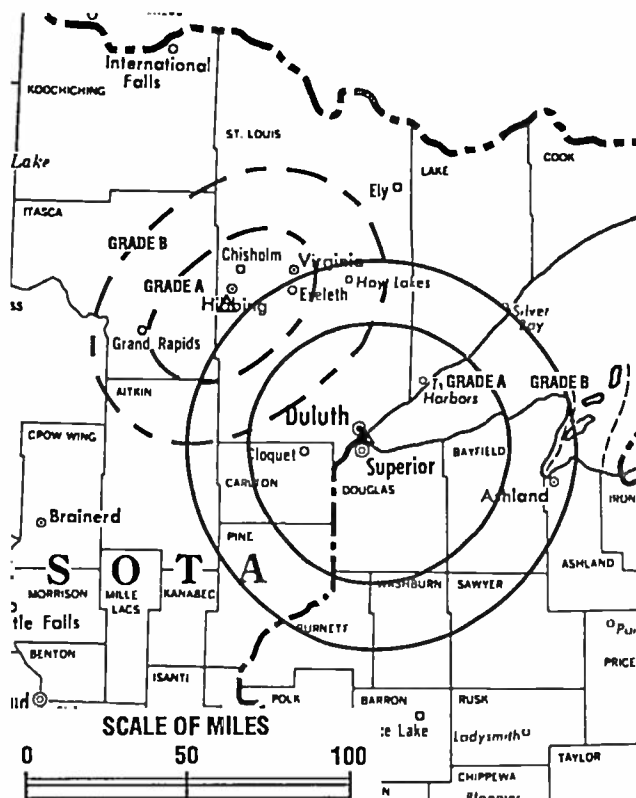
Represented (legal): Fletcher, Heald & Hildreth.

Represented (engineering): duTreil, Lundin & Rackley Inc.

Personnel:

George Couture, General Manager.
Joe Golden, General Sales Manager.
Stephen Boif, Local Sales Manager.
Steve Goodspeed, News Director.
Dave Poirier, Program Manager.
Mike Hattestad, Chief Engineer.
Jeff Laundergan, Promotion Director.

Rates: On request.



WDIO-TV BPCT-910617KF Granted 10/2/91 © American Map Corp., No. 14244

City of License: Duluth. DMA: Duluth-Superior. Rank: 134.

Circulation ©1994 Nielsen. Coverage based on Nielsen study.

	Cable TV Households	Non-cable TV Households	Total TV Households
Station Totals	135,530	140,460	275,990
Average Weekly Circulation (1994)	66,885	65,890	142,194
Average Daily Circulation (1994)			90,918

**Need Broadcast TV or Cable TV Mail Labels
From the Factbook?**

Call Warren Publishing Inc.'s
Market Research & Data Sales Dept.
202-872-9200

Minnesota—Hibbing

WIRT

Ch. 13

(Satellite of WDIO-TV, Duluth, MN)

Network Service: ABC.

Licensee: WDIO-TV Inc., 3415 University Ave., St. Paul, MN 55114.

Studio: See WDIO-TV, Duluth.

Telephone: 218-727-6864. Fax: 218-727-4415.

Technical Facilities: Channel No. 13 (210-216 MHz). Authorized power: 125-kw visual, 12.5-kw aural. Antenna: 666-ft. above av. terrain, 517-ft. above ground, 2123-ft. above sea level.

Latitude 47° 22' 52"
Longitude 92° 57' 18"

Transmitter: Maple Hill, Hibbing, MN.

News Services: AP, Conus.

Ownership: Hubbard Broadcasting Inc. (Group Owner).

Began Operation: August 31, 1967. Sale to present owner approved by FCC Nov. 27, 1987.

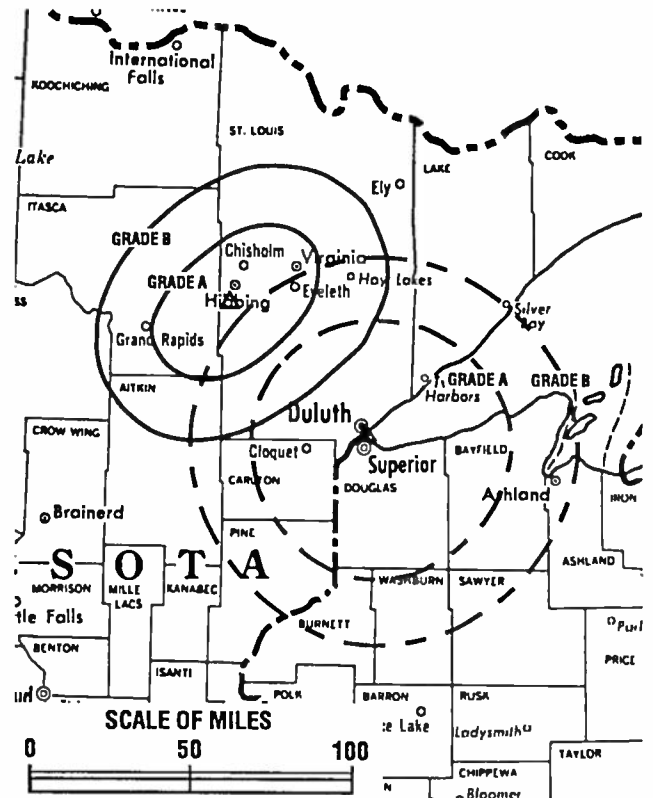
Represented (sales): Petry Television Inc.

Represented (legal): Fletcher, Heald & Hildreth.

Personnel: See WDIO-TV, Duluth, MN.

Rates: On request.

City of License: Hibbing. DMA: Duluth-Superior. Rank: 134.



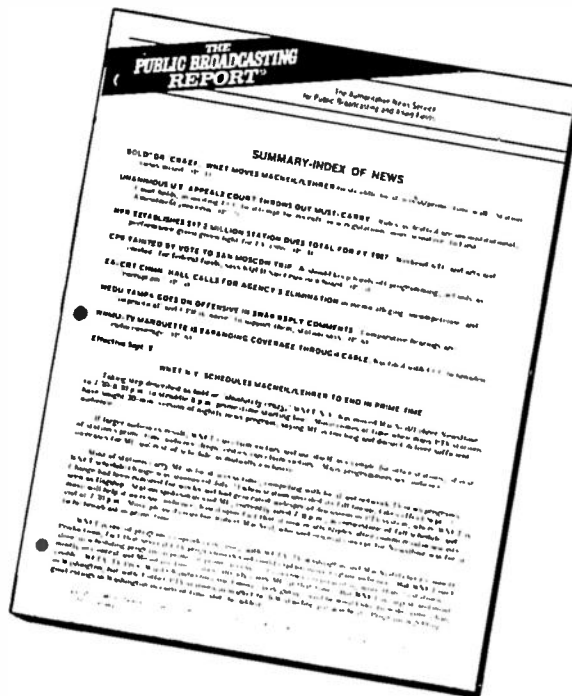
WIRT BPCT-2422 Granted 2/20/58

© American Map Corp., No. 14244

Circulation ©1994 Nielsen. Coverage based on Nielsen study.

	Cable TV Households	Non-cable TV Households	Total TV Households
Station Totals	80,480	81,880	162,360
Average Weekly Circulation (1994)	5,042	10,365	16,317
Average Daily Circulation (1994)			9,877

The biweekly newsletter
that covers everything
that's happening in public
broadcasting... the news
and the facts behind the
news...



PUBLIC BROADCASTING REPORT

Public Broadcasting Report is the totally independent information service that covers significant developments on all public broadcasting fronts... from CPB and PBS to NPR and other network programming... from marketing innovations to new technologies... you will follow all the action, *as it develops!*

Public Broadcasting Report will keep you up to date with every important development that affects public broadcasting with:

- key reports on critical local and federal legislative action
- interviews and inside information from top executives at PBS, NPR, CPB and stations nationwide
- coverage of the latest industry studies and research
- in-depth analyses of regulatory developments
- early warnings about grants and awards complete with application deadlines

If you have a stake in public broadcasting, a personal subscription to **PBR** could make a substantial difference in your ability to pursue funding, spot trends, anticipate the impact of developments and make even more informed business decisions.

For subscription information, call collect: (202) 872-9200.

Warren Publishing, Inc.
2115 Ward Court, N.W.
Washington, D.C. 20037

Minnesota—Mankato

KEYC-TV
Ch. 12



© A CBS AFFILIATE

Network Service: CBS.

Licensee: United Communications Corp., Box 128, Mankato, MN 56002.

Studio: 1570 Lookout Dr., North Mankato, MN 56001.

Telephone: 507-625-7905. Fax: 507-625-5745.

Technical Facilities: Channel No. 12 (204-210 MHz). Authorized power: 316-kw visual, 47.4-kw aural. Antenna: 1040-ft. above av. terrain, 1116-ft. above ground, 2163-ft. above sea level.

Latitude 43° 56' 14"
Longitude 94° 24' 41"

Transmitter: 1.6-mi. NE of Lewisville, MN.

Satellite Earth Stations: Scientific-Atlanta, 7-meter C-band; Scientific-Atlanta, 4.6-meter C-band; Vertex, 4.6-meter Ku-band; M/A-Com, Scientific-Atlanta, Standard Communications receivers.

News Services: AP, CBS.

Ownership: United Communications Corp. (Group Owner).

Began Operation: October 5, 1960. Sale to present owners by Lee Enterprises approved by FCC Aug. 26, 1977 (Television Digest, Vol. 17:25).

Represented (sales): Katz Continental Television.

Represented (legal): Jones, Waldo, Holbrook & McDonough.

Personnel:

Dennis Wahlstrom, General Manager.
Elaine Peterson, Director of Programming & Promotion.



KEYC-TV BPCT-2433 Granted 6/11/58

© American Map Corp., No. 14244

Jeff Wilwant, Production Manager.
Dan Lemke, News Director.
Bob Matson, Local Sales Manager.
David Hooge, Chief Engineer.
Sharon Freitag, Business Manager.

Highest 30 Sec. Rate: \$700.

NETWORK BASE HOURLY RATE: \$362.

City of License: Mankato. DMA: Mankato. Rank: 188.

Circulation ©1994 Nielsen. Coverage based on Nielsen study.

	Cable TV Households	Non-cable TV Households	Total TV Households
Station Totals	379,030	337,660	716,690
Average Weekly Circulation (1994)	61,817	32,398	101,609
Average Daily Circulation (1994)			58,072

NEWS 12

Tom Schultz



Lisa Ccwnie



KEYC TELEVISION MANKATO

Serving one of Minnesota's fastest growing retail centers and the most productive farmland in North America!

Before making your next Mankato buy, remember the facts:

- ▶ KEYC-TV dominates its own DMA
- ▶ KEYC-TV is the #1 station in 6 additional non-DMA counties
- ▶ KEYC-TV is the only NAFB member television station in Minnesota

Perry Dyke



Curt Crandall



Lynn Ketelsen,
Farm Director

Caryl Powers

Brian Kelvington

Kristi Otzen



Jon Yuhas



Pat Fischer



Dan Lemke



Paul Braun



Minnesota—Minneapolis-St. Paul

KARE

Ch. 11

Network Service: NBC.

Licensee: Gannett Minnesota Bcstg. Inc., 1100 Wilson Blvd., Arlington, VA 22234.

Studio: 8811 Olson Memorial Hwy., Minneapolis, MN 55427.

Telephone: 612-546-1111. Fax: 612-546-8590.

Technical Facilities: Channel No. 11 (198-204 MHz). Authorized power: 316-kw visual, 31.6-kw aural. Antenna: 1440-ft. above av. terrain, 1375-ft. above ground, 2375-ft. above sea level.

Latitude 45° 03' 44.00"
Longitude 93° 08' 21.30"

Transmitter: 960 W. County Rd. F, Shoreview, MN.

Multichannel TV Sound: Stereo only.

Satellite Earth Stations: Transmit/receive Harris, 6-meter; Scientific-Atlanta, 10-meter; Vertex, 6-meter; Harris, 3-meter; DX Engineering, Harris, Scientific-Atlanta receivers.

SNG Mobile Dish: RSI, 2.4-meter Ku-band.

News Services: AP, Nexus, UPI.

Ownership: Gannett Broadcasting Group (Group Owner).

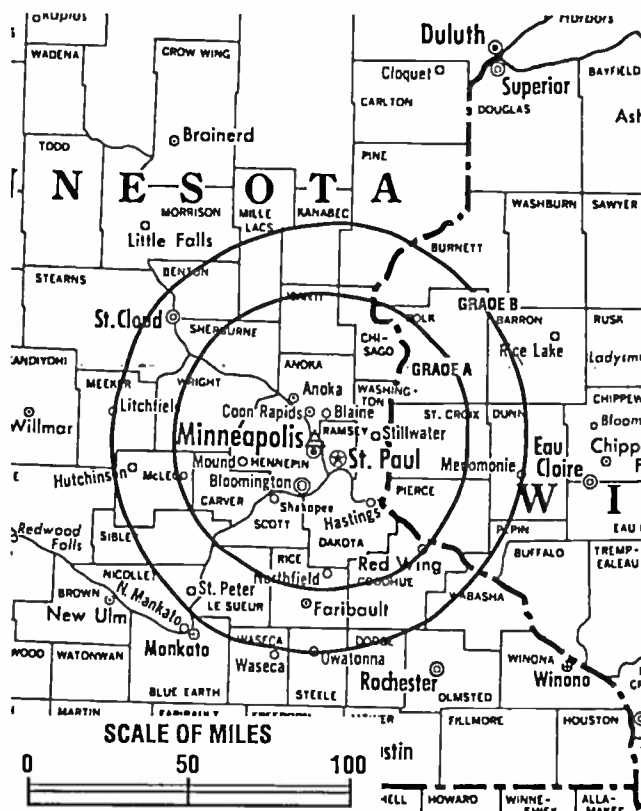
Began Operation: September 1, 1953. Sale to present owner by Metromedia Inc. approved by FCC Feb. 17, 1983 (Television Digest, Vol. 22:35). Sale to Metromedia by Chris-Craft Industries approved June 14, 1972 (Vol. 11:31; 12:26). Previous sale by Time-Life Bcstg. Inc. was approved Aug. 24, 1964 (Vol. 4:35). Sale to Time-Life by H. M. Bitner interests approved by FCC April 17, 1957 (Vol. 12:50, 51; 13:16). Bitner group acquired time-sharing WTCN-TV & WMIN-TV, with radio WTCN, and made WTCN-TV into full-time outlet after FCC approved sale April 6, 1955 (Vol. 11:5, 15).

Represented (sales): Blair Television.

Represented (legal): Reed, Smith, Shaw & McClay.

Personnel:

Henry E. Price, President & General Manager.
Janet Mason, Vice President, News.
John Remes, Vice President, Broadcast.
Mark DeSantis, Vice President, Programming & Promotion.
Mervyn Jensen, Vice President, Business Manager.
Nan Diley, General Sales Manager.



KARE BMPCT-7396 Granted 5/23/72

© American Map Corp., No. 14244

Jerry Ness, Local Sales Manager.
Cari Rietow, National Sales Manager.
Michael Tamme, Director of Engineering.
Susan Adams Loyd, Marketing & Research Director.
Nancy Lindahl, Community Affairs Director.
Tom Lindner, Assistant News Director.
Robert Bye, Production Manager.
Anne Julian-Van Abel, Director of Human Resources.

Rates: On request.

City of License: Minneapolis. DMA: Minneapolis-St. Paul. Rank: 14.

Circulation ©1994 Nielsen. Coverage based on Nielsen study.

	Cable TV Households	Non-cable TV Households	Total TV Households
Station Totals	920,420	900,670	1,821,090
Average Weekly Circulation (1994)	539,555	566,550	1,190,648
Average Daily Circulation (1994)			663,012

Minnesota—Minneapolis-St. Paul

KITN-TV

Ch. 29

Network Service: Fox.

Licensee: Clear Channel Television Licenses Inc., 200 Concord Plaza, Suite 600, San Antonio, TX 78265-9512.

Studio: 7325 Aspen Lane N, Brooklyn Park, MN 55428.

Telephone: 612-424-2929. Fax: 612-424-2649.

Technical Facilities: Channel No. 29 (560-566 MHz). Authorized power: 5000-kw max. visual. Antenna: 1224-ft. above av. terrain, 1227-ft. above ground, 2136-ft. above sea level.

Latitude 45° 03' 30"
Longitude 93° 07' 27"

Transmitter: Gramsle Rd., 0.4-mi. E of Victoria, Shoreview.

Multichannel TV Sound: Stereo only.

Satellite Earth Stations: SatCom, 7-meter C-band; Vertex, 3.7-meter Ku-band; Paracclipse, 3.7-meter Ku & C-band; M/A-Com, Standard Communications receivers.

News Service: Fox News.

Ownership: Clear Channel Television Inc. (Group Owner).

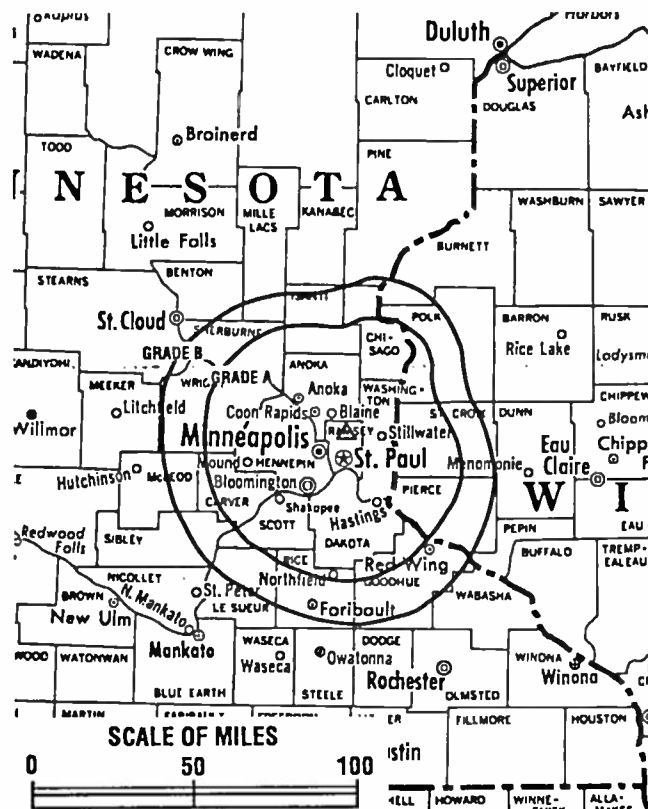
Began Operation: October 6, 1982. Sale to present owner approved Sept. 30, 1993 (Television Digest Vol. 33:32). Sale to Nationwide Communications by Beverly Hills Hotel Corp. approved by FCC July 30, 1985. Previous sale by Jonathan E. Byrd, et al., approved March 20, 1984.

Represented (sales): Katz Television; Canadian Communications Co.

Represented (legal): Wiley, Rein & Fielding.

Personnel:

Rip Riordan, Vice President & General Manager.
Andrew Comegys, General Sales Manager.
Diane Mignone, Local Sales Manager.
Trey Fabacher, National Sales Manager.
Julie O'Neill, Program Director.
Mary O'Neill, Director of Advertising & Promotion.



KITN-TV BMPCT-910206KE Granted 6/20/91 © American Map Corp., No. 14244

Carol Mauder, Business Manager.
David Bird, Chief Engineer.

Rates: On request.

City of License: Minneapolis. DMA: Minneapolis-St. Paul. Rank: 14.

Circulation ©1994 Nielsen. Coverage based on Nielsen study.

	Cable TV Households	Non-cable TV Households	Total TV Households
Station Totals	836,630	816,830	1,653,460
Average Weekly Circulation (1994)	393,902	349,091	781,011
Average Daily Circulation (1994)			302,767

**THE
TED HEPBURN
COMPANY**

We were the broker
in the 1986 sale of
KITN-TV

Ted Hepburn, President Todd Hepburn, Vice-President
325 Garden Rd., Palm Beach, FL 33480 (407) 863-8995
P.O. Box 43263, Cincinnati, OH 45243-0263 (513) 271-5400

Minnesota—Minneapolis-St. Paul

KLGT-TV

Ch. 23

Network Service: None, Independent.

Licensee: Lakeland Group Television Inc., 1640 Como Ave., St. Paul, MN 55108.

Studio: 1640 Como Ave., St. Paul, MN 55108.

Telephone: 612-646-2300. Fax: 612-646-1220.

Technical Facilities: Channel No. 23 (524-530 MHz). Authorized power: 4519-kw max. visual. Antenna: 1151-ft. above av. terrain, 1152-ft. above ground, 2062-ft. above sea level.

Latitude 45° 03' 29.50"
Longitude 93° 07' 27.00"

Transmitter: 570 Gramsie Rd., Shoreview.

Ownership: Lakeland Group Television Inc.

Began Operation: September 22, 1982. Sale to United Cable TV Corp., et al., by Buford Television approved by FCC Sept. 5, 1984. Sale to KTMA-TV Acquisition Corp. approved Sept. 30, 1986 (Television Digest, Vol. 26:36). Sale to present owner approved Jan. 17, 1992.

Represented (sales): Adam Young Inc.

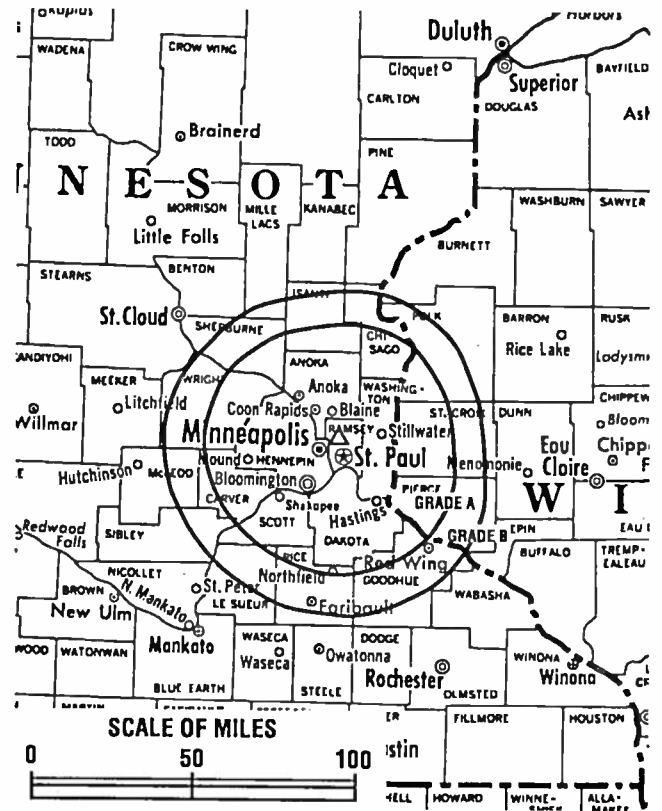
Represented (engineering): Jules Cohen & Associates, P.C.

Personnel:

Linda Rios Brook, President & General Manager.
David Petersen, General Sales Manager.
Larry Brook, Vice President, Marketing & Advertising.

Rates: On request.

City of License: Minneapolis. DMA: Minneapolis-St. Paul. Rank: 14.



KLGT-TV BMPCT-820629KF Granted 9/9/82 © American Map Corp., No. 14244

Circulation ©1994 Nielsen. Coverage based on Nielsen study.

	Cable TV Households	Non-cable TV Households	Total TV Households
Station Totals	701,820	711,620	1,413,440
Average Weekly Circulation (1994)	148,926	189,420	356,132
Average Daily Circulation (1994)			114,206

Minnesota—Minneapolis-St. Paul

KMSP-TV

Ch. 9

Network Service: None, Independent.

Licensee: United Television Inc., 8501 Wilshire Blvd., Suite 340, Beverly Hills, CA 90211.

Studio: 11358 Viking Dr., Eden Prairie, MN 55344-7258.

Telephone: 612-944-9999. Fax: 612-942-0286.

Technical Facilities: Channel No. 9 (186-192 MHz). Authorized power: 316-kw visual, 38-kw aural. Antenna: Circularly polarized, 1427-ft. above av. terrain, 1430-ft. above ground, 2339-ft. above sea level.

Latitude 45° 03' 30"
Longitude 93° 07' 27"

Transmitter: 550 Gramsie Rd., Shoreview.

Satellite Earth Stations: Andrew, 4.5-meter C-band; Scientific-Atlanta, 4.5-meter Ku-band; Scientific-Atlanta, 5-meter C-band; Harris, Microdyne, Scientific-Atlanta receivers.

News Service: CNN.

Ownership: United Television Inc. (Group Owner).

Began Operation: January 9, 1955. Sale to United Television Inc. by Minneapolis Tower Co. (Morris T. Baker) approved May 23, 1956 by FCC (Television Digest, Vol. 12:14, 16, 21). Sale of 75% to National Telefilm Assoc. Inc. approved Nov. 20, 1957 (Vol. 13:34, 47). NTA also purchased 25% held by Loew's Inc. (MGM) in Feb. 1958 (Vol. 14:7). Sale to 20th Century-Fox TV Inc. by NTA approved Oct. 29, 1959 by FCC (Vol. 15:34, 44). United Television Inc. acquired 100% of stock from 20th Century-Fox June 8, 1981.

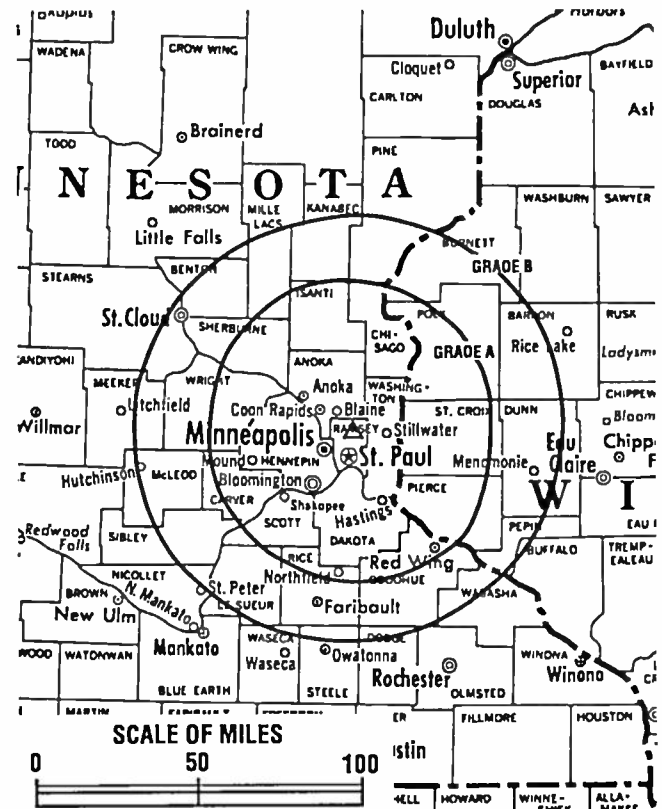
Represented (sales): MMT Sales Inc.

Represented (legal): Wilmer, Cutler & Pickering.

Represented (engineering): Lohnes & Culver.

Personnel:

Evan Thompson, President.
Garth S. Lindsey, Vice President, Finance.
Stuart Swartz, General Manager.
Stephanie Peterson, General Sales Manager.
Doug McMonagle, Local Sales Manager.
Chuck Steinmetz, Regional Sales Manager.
Rich Ambrose, National Sales Manager.
Dale Bluestein, Creative Services Director.



KMSP-TV BPCT-860116KE Granted 9/30/86 © American Map Corp., No. 14244

Darrell Schmidt, Business Manager.
Donna Yonchak, Traffic Manager.
Dana Benson, Director of News.
Susan Arneson, Manager, Program Services.
Darold Arvidson, Director of Engineering.
John Dunn, Assistant Creative Services Director.
Donna Schimmenti-Azarian, Research Director.
Leila Larson, Office Manager.

Rates: On request.

City of License: Minneapolis. DMA: Minneapolis-St. Paul. Rank: 14.

Circulation ©1994 Nielsen. Coverage based on Nielsen study.

	Cable TV Households	Non-cable TV Households	Total TV Households
Station Totals	1,027,470	982,080	2,009,550
Average Weekly Circulation (1994)	486,865	476,567	1,039,877
Average Daily Circulation (1994)			440,048

Minnesota—St. Paul-Minneapolis

KSTP-TV

Ch. 5

(Operates satellites KSAX, Alexandria & KRWF, Redwood Falls, MN)

Network Service: ABC.

Licensee: Hubbard Broadcasting Inc., 3415 University Ave., St. Paul, MN 55114.

Studio: 3415 University Ave., St. Paul, MN 55114.

Telephone: 612-646-5555. Fax: 612-642-4172.

Technical Facilities: Channel No. 5 (76-82 MHz). Authorized power: 100-kw visual, 15.1-kw aural. Antenna: 1430-ft. above av. terrain, 1375-ft. above ground, 2375-ft. above sea level.

Latitude 45° 03' 45"
Longitude 93° 08' 22"

Transmitter: 960 W. County Rd. F, Shoreview, MN.

Multichannel TV Sound: Stereo only.

Satellite Earth Stations: Scientific-Atlanta, 11-meter; Scientific-Atlanta, 5.5-meter; Scientific-Atlanta, 4.5-meter; Scientific-Atlanta, 3.7-meter; Vertex, 4.5-meter Ku & C-band; Andrew, Scientific-Atlanta receivers.

AM Affiliate: KSTP, 50-kw, 1500 kHz.

FM Affiliate: KSTP-FM, 100-kw, 94.5 MHz (No. 233), 1220-ft.

News Services: ABC, AP, Conus.

Ownership: Hubbard Broadcasting Inc. (Group Owner).

Began Operation: April 23, 1948.

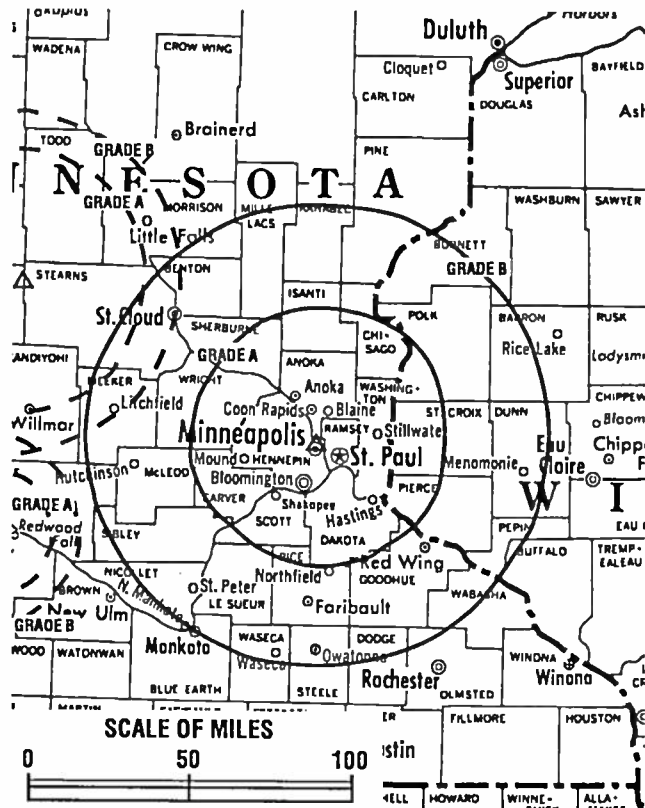
Represented (sales): Petry Television Inc.

Represented (legal): Fletcher, Heald & Hildreth.

Represented (engineering): A. D. Ring, P.C.

Personnel:

Harold C. Crump, President & General Manager.
Larry G. Shrum, Vice President & Assistant General Manager, Programming.
Karl Gensheimer, Vice President & Director of Sales.
Dixie Hansen, Vice President & Business Manager.
Dayna Deutsch Vice President & Director of Public Affairs.



KSTP-TV BMPCT-7396 Granted 5/23/72 © American Map Corp., No. 14244

John Misner, General Sales Manager.
Dean Bunting, News Director.
Joseph Taylor, Chief Engineer.
David Baumann, Director, Creative Services.
Joe Garbarino, Production Manager.

Highest 30 Sec. Rate: \$3000.

NETWORK BASE HOURLY RATE: \$2400.

City of License: St. Paul. DMA: Minneapolis-St. Paul. Rank: 14.

Circulation ©1994 Nielsen. Coverage based on Nielsen study.

	Cable TV Households	Non-cable TV Households	Total TV Households
Station Totals	928,960	903,600	1,832,560
Average Weekly Circulation (1994)	536,018	551,861	1,166,940
Average Daily Circulation (1994)			640,829

Minnesota—Minneapolis

KVBM-TV

Ch. 45

Network Service: None, independent.

Licensee: KVBM Television Inc., 89 S. 10th St., Suite 210, Minneapolis, MN 55403.

Studio: 89 S. 10th St., Suite 210, Minneapolis, MN 55403.

Telephone: 612-673-9610. Fax: 612-673-9620.

Technical Facilities: Channel No. 45 (656-662 MHz). Authorized power: 5000-kw max. visual. Antenna: 1230-ft. above av. terrain, 1135-ft. above ground, 2136-ft. above sea level.

Latitude	45°	03'	44.00"
Longitude	98°	08'	21.30"

Transmitter: Telefarm S. tower.

Ownership: KVBM Television Inc.

Began Operation: June 18, 1994.

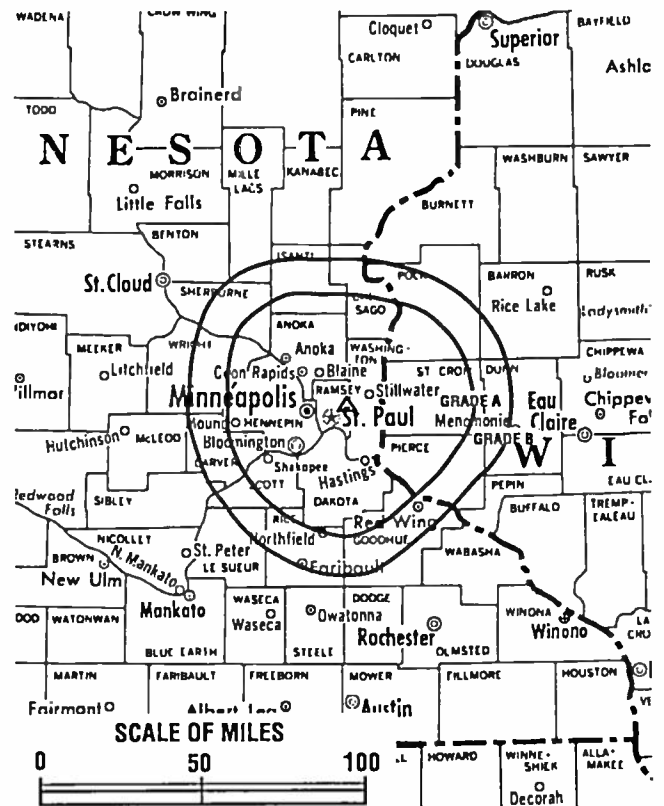
Represented (legal): Fisher, Wayland, Cooper, Leader & Zaragoza, L.L.P.

Represented (engineering): Peter Gureckis.

Personnel:

Daniel Peters, General Manager.
Rebecca Mix, Station Manager.
Don Kirby, Chief Engineer.

Highest 30 Sec. Rate: \$30.



KVBM-TV BMPCT-930810LA Granted 11/19/93 © American Map Corp., No. 14244

Nielsen Data: Not available.

City of License: Minneapolis. DMA: Minneapolis-St. Paul. Rank: 14.

Minnesota—Minneapolis-St. Paul

WCCO-TV

Ch. 4

(Operates satellites KCCO-TV, Alexandria & KCCW-TV Walker, MN)

Network Service: CBS.

Licensee: CBS Inc., 51 W. 52nd St., New York, NY 10019.

Studio: 90 S. 11th St., Minneapolis, MN 55403.

Telephone: 612-339-4444. Fax: 612-330-2603.

Technical Facilities: Channel No. 4 (66-72 MHz). Authorized power: 100-kw visual, 10-kw aural. Antenna: 1430-ft. above av. terrain, 1375-ft. above ground, 2375-ft. above sea level.

Latitude 45° 03' 45.00"
Longitude 93° 08' 21.30"

Transmitter: County Rd. F, 0.4-mi. E of Lexington Ave., Shoreview.

Multichannel TV Sound: Stereo only.

Satellite Earth Stations: Transmit/receive Dalsat, 4.3-meter Ku-band; Microdyne, 5-meter C-band; Scientific-Atlanta, 7-meter C-band; Andrew, 4.6-meter Ku & C-band; Scientific-Atlanta, 4.6-meter C-band; DX Engineering, Harris, Microdyne, Scientific-Atlanta receivers.

AM Affiliate: WCCO, 50-kw, 830 kHz.

FM Affiliate: WLTE, 100-kw, 102.9 MHz (No. 275), 1150-ft.

News Service: AP.

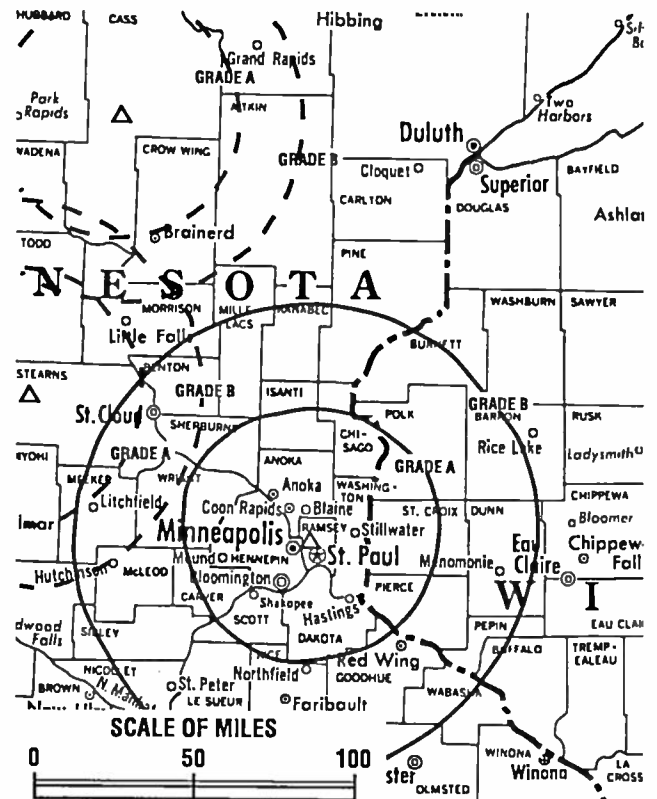
Ownership: CBS Inc. (Group Owner).

Began Operation: July 1, 1949 as WTCN-TV. Sold to Midwest Communications August 1952 (Television Digest, Vol. 8:10, 33); CBS sold 47% interest to Minneapolis Star & Tribune Co. in November 1954 (Vol. 10:45). Transfer of control of Mid-Continent Radio-Television Inc. (equally owned by MTC Properties & Northwest Publications Inc.) to MTC Properties approved by FCC June 30, 1976 following merger of Ridder Publications with Knight Newspapers & spin-off of Ridder broadcast properties (Vol. 14:28, 30). Acquisition of Minneapolis Star-Tribune interest by MTC Properties was accomplished Aug. 16, 1976. Sale to CBS Inc. was approved by FCC Dec. 19, 1991 (Vol. 31:25, 30, 45, 51).

Represented (sales): TeleRep Inc.

Personnel:

John M. Culliton, Vice President & General Manager.
Ken Rees, Vice President & Station Manager.
William Bradley, Director of Sales.



WCCO-TV BMPCT-7126 Granted 1/8/70

© American Map Corp., No. 14244

Betty May, Program Coordinator.
Kevin Cuddihy, General Sales Manager.
Dave Baker, National Sales Manager.
Lori Fink Garelick, Program Director.
John Lansing, Director of News.
Jeanine Socha, Director of Research.
Skip Erickson, Director of Engineering & Operations.
Greg Keck, Director of Planning & Administration.
Michael Benson, Director of Creative Services.

Rates: On request.

City of License: Minneapolis. DMA: Minneapolis-St. Paul. Rank: 14.

Circulation ©1994 Nielsen. Coverage based on Nielsen study.

	Cable TV Households	Non-cable TV Households	Total TV Households
Station Totals	895,080	885,330	1,780,410
Average Weekly Circulation (1994)	588,889	577,016	1,246,525
Average Daily Circulation (1994)			798,757

Minnesota—Redwood Falls

KRWF

Ch. 43

(Satellite of KSTP-TV, St. Paul-Minneapolis)

Network Service: ABC.

Licensee: KSAX Inc., 415 Fillmore St., Box 189, Alexandria, MN 56308.

Studio: See KSAX-TV, Alexandria, MN

Telephones: 612-642-4200; 612-763-5729.

Technical Facilities: Channel No. 43 (644-650 MHz). Authorized power: 1220-kw max. visual, 122-kw max. aural. Antenna: 547-ft. above av. terrain, 535-ft. above ground, 1619-ft. above sea level.

Latitude 44° 29' 03"
Longitude 95° 29' 27"

Transmitter: 3.6-mi. ENE of intersection of Hwys. 68 & 19.

Ownership: Hubbard Broadcasting Inc. (Group Owner).

Began Operation: April 14, 1987.

Represented (sales): Petry Television Inc.

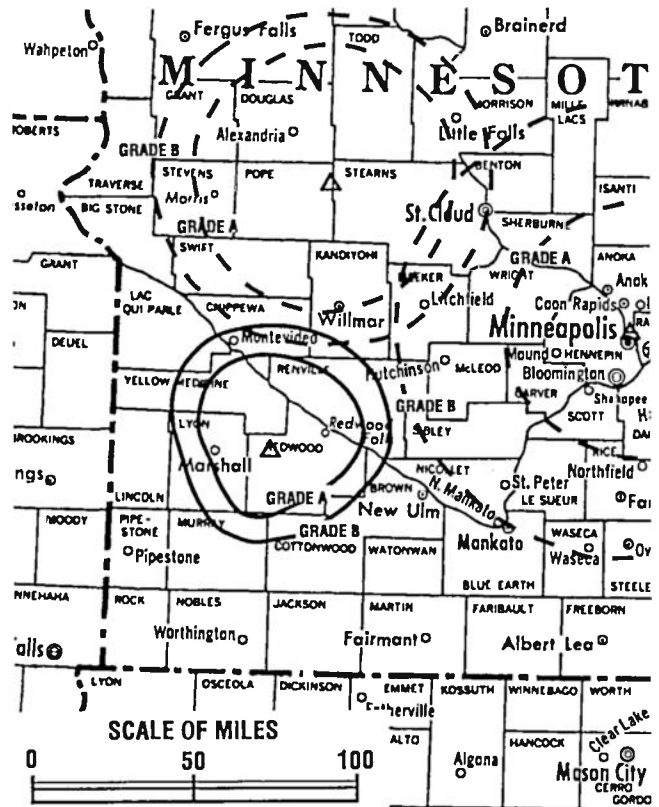
Represented (legal): Fletcher, Heald & Hildreth.

Represented (engineering): A. D. Ring, P.C.

Personnel:

Susan Anderson, Station Manager.
Joseph Yarnott, Chief Engineer.
Mark Vanderwert, News Director.
Donna Corle, Production Manager.

Rates: On request.



KRWF BMPCT-870127KM Granted 3/12/87 © American Map Corp., No. 14244

City of License: Redwood Falls. DMA: Minneapolis-St. Paul. Rank: 14.

Circulation © 1994 Nielsen. Coverage based on Nielsen study.

	Cable TV Households	Non-cable TV Households	Total TV Households
Station Totals	25,490	21,130	46,620
Average Weekly Circulation (1994)	311	687	2,925
Average Daily Circulation (1994)			1,488

Minnesota—Rochester

KTTC

Ch. 10

Network Service: NBC.

Licensee: KTTC Television Inc., 601 First Ave. SW, Rochester, MN 55902.

Studio: 601 First Ave. SW, Rochester, MN 55902.

Telephone: 507-288-4444. Fax: 507-288-6324.

Technical Facilities: Channel No. 10 (192-198 MHz). Authorized power: 316-kw visual, 46.8-kw aural. Antenna: 1250-ft. above av. terrain, 1314-ft. above ground, 2646-ft. above sea level.

Latitude 43° 34' 15.30"
Longitude 92° 25' 36.90"

Transmitter: 3.2-mi. S of Ostrander, MN.

Multichannel TV Sound: Stereo only.

Satellite Earth Stations: ADM, 5-meter; DH Satellite, 5-meter; Harris, 3-meter; Harris, 6-meter; ChannelMaster, Gardiner, Harris receivers.

News Services: AP, NBC.

Ownership: Quincy Broadcasting Co. (Group Owner).

Began Operation: July 14, 1953. Sale to present owner by G. David Gentling approved by FCC May 6, 1976 (Television Digest, Vol. 16:6). Transfer of control to Gentling by Agnes P. Gentling, Marvin O. Foss, Philip H. & Allan A. Gentling approved April 2, 1963.

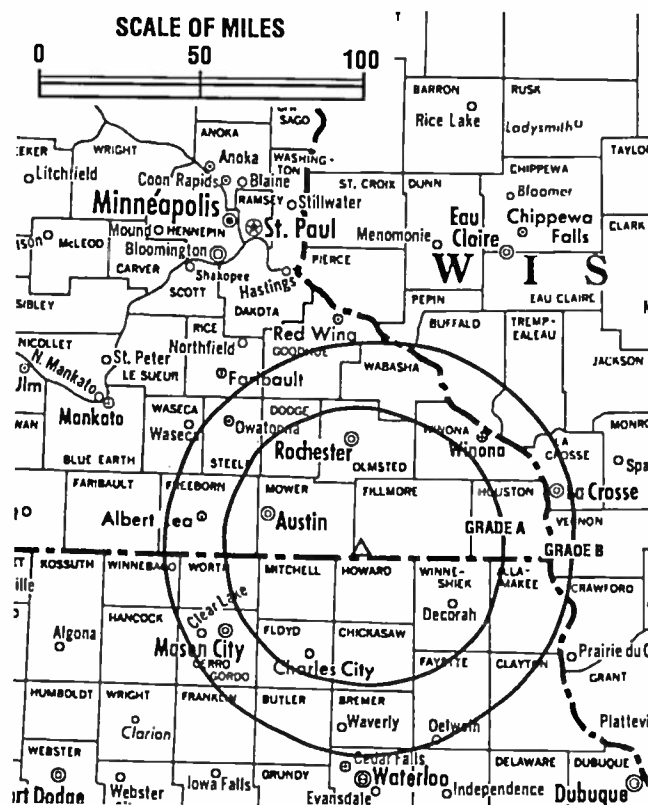
Represented (sales): Petry Television Inc.

Represented (legal): Wilkinson, Barker, Knauer & Quinn.

Represented (engineering): Lohnes & Culver.

Personnel:

Jerry Watson, Vice President & General Manager.
Liz Dahlen, General Sales Manager.
Ronald E. Gruber, Operations Manager.



KTTC BPC-2765 Granted 7/27/60

© American Map Corp., No. 14244

C. H. (Bud) Sanders, Chief Engineer.
Gene Carlson, News Director.

Highest 30 Sec. Rate: \$1500.

NETWORK BASE HOURLY RATE: \$490.

City of License: Rochester. DMA: Rochester-Mason City-Austin. Rank: 146.

Circulation ©1994 Nielsen. Coverage based on Nielsen study.

	Cable TV Households	Non-cable TV Households	Total TV Households
Station Totals	297,010	223,250	520,260
Average Weekly Circulation (1994)	91,641	61,882	158,549
Average Daily Circulation (1994)			88,518

Minnesota—Rochester

KXLT-TV

Ch. 47

(Satellite of KXLI, St. Cloud, MN)

Network Service: None, independent.

Licensee: KX Acquisition L.P., 22601 176th St., Box 407, Big Lake, MN 55309.

Studio: See KXLI, St. Cloud

Telephone: 612-263-8666. Fax: 612-263-6600.

Technical Facilities: Channel No. 47 (668-674 MHz). Authorized power: 107.2-kw max. visual, 10.72-kw max. aural. Antenna: 341-ft. above av. terrain, 256-ft. above ground, 1496-ft. above sea level.

Latitude 44° 02' 39"
Longitude 92° 23' 56"

Transmitter: 0.7-mi. SE of Haverhill.

Ownership: KX Acquisition L.P. (Group Owner).

Began Operation: August 10, 1987. Suspended operation, December 1988. Returned to air September 29, 1990.

Personnel:

Ronald O. Eikens, General Manager.
Marlana Reid, Station & Business Manager.
Tim Morgan, Chief Engineer.

Rates: On request.

City of License: Rochester. DMA: Rochester-Mason City-Austin. Rank: 146.

Circulation ©1994 Nielsen. Coverage based on Nielsen study.



KXLT-TV BMPCT-860903KE Granted 10/27/86 © American Map Corp., No. 14244

	Cable TV Households	Non-cable TV Households	Total TV Households
Station Totals	34,700	13,150	47,850
Average Weekly Circulation (1994)	335	111	417
Average Daily Circulation (1994)			96

Minnesota—St. Cloud

KXLI

Ch. 41

(Operates satellite KXLT, Rochester, MN)

Network Service: None, Independent.

Licensee: KX Acquisition L.P., 22601 176th St., Box 407, Big Lake, MN 55309.

Studio: 22601 176th St., Big Lake, MN 55309.

Telephone: 612-263-8666. Fax: 612-263-6600.

Technical Facilities: Channel No. 41 (632-638 MHz). Authorized power: 2770-kw max. visual, 277-kw max. aural. Antenna: Circularly polarized, 1470-ft. above av. terrain, 1499-ft. above ground, 2449-ft. above sea level.

Latitude 45° 23' 00"
Longitude 93° 42' 30"

Transmitter: 3.7-mi. NE of Big Lake.

Ownership: KX Acquisition L.P. (Group Owner).

Began Operation: November 24, 1982. Suspended operation December 15, 1988. Returned to air September 29, 1990.

Represented (legal): Mullin, Rhyne, Emmons & Topel, P.C.

Personnel:

Ronald O. Elkens, General Manager.
Mariana Reid, Station & Business Manager.
Lon Austin, General Sales Manager.
Tim Morgan, Chief Engineer.

Rates: On request.

City of License: St. Cloud. DMA: Minneapolis-St. Paul. Rank: 14.



KXLI BPCT-850715KP Granted 7/24/85 © American Map Corp., No. 14244

Circulation ©1994 Nielsen. Coverage based on Nielsen study.

	Cable TV Households	Non-cable TV Households	Total TV Households
Station Totals	490,500	498,420	988,920
Average Weekly Circulation (1994)	1,511	2,866	4,725
Average Daily Circulation (1994)			1,698

Minnesota—Thief River Falls

KBRR

Ch. 10

(Satellite of KVRR, Fargo, ND)

Network Service: Fox.

Licensee: Red River Broadcast Corp., 4015 9th Ave. SW, Fargo, ND 58103.

Studio: See KVRR, Fargo, ND.

Telephone: 701-277-1515. Fax: 701-277-1830.

Technical Facilities: Channel No. 10 (192-198 MHz). Authorized power: 123-kw visual, 12.3-kw aural. Antenna: 596-ft. above av. terrain, 499-ft. above ground, 1640-ft. above sea level.

Latitude 48° 01' 19"
Longitude 96° 22' 12"

Transmitter: 227-ft. NE of intersection of Hwys. 3 & 12, W of St. Hilaire, MN.

Multichannel TV Sound: Stereo only.

News Service: Fox News.

Ownership: Red River Broadcast Corp. (Group Owner).

Began Operation: October 25, 1985.

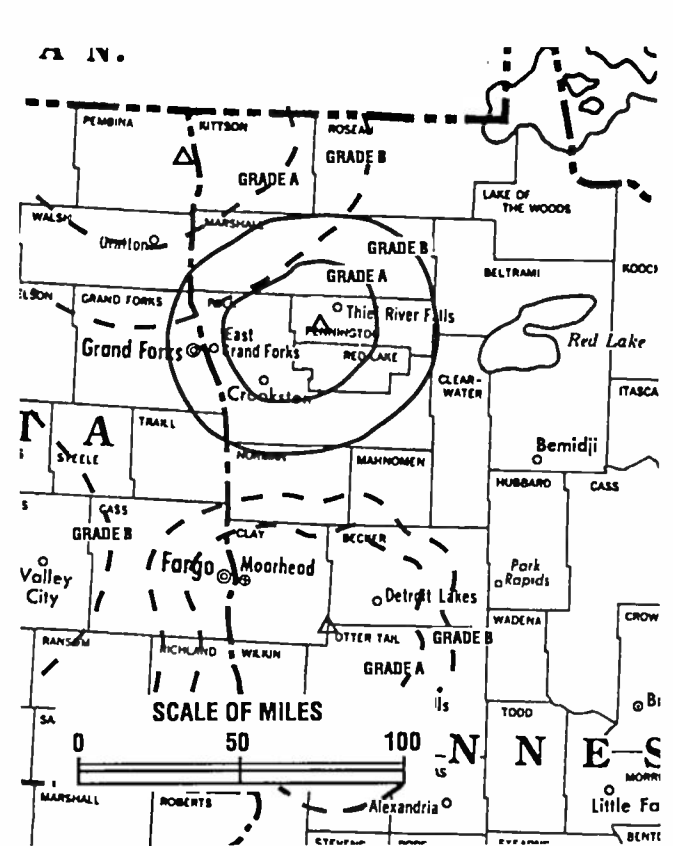
Represented (sales): Blair Television.

Represented (legal): Crowell & Moring.

Represented (engineering): du Treil, Lundin & Rackley.

Personnel: See KVRR, Fargo, ND.

Rates: On request.



KBRR BPCT-860626KE Granted 8/29/86 © American Map Corp., No. 14244

City of License: Thief River Falls. DMA: Fargo-Valley City. Rank: 109.

Circulation ©1994 Nielsen. Coverage based on Nielsen study.

	Cable TV Households	Non-cable TV Households	Total TV Households
Station Totals	122,220	92,040	214,260
Average Weekly Circulation (1994)	19,976	7,873	30,428
Average Daily Circulation (1994)			12,751

Minnesota—Walker

KCCW-TV

Ch. 12

(Satellite of KCCO-TV, Alexandria, MN)

Network Service: CBS.

Licensee: CBS Inc., 51 W. 52nd St., New York, NY 10019.

Studio: 720 Hawthorne St., Alexandria, MN 56308.

Telephone: 612-763-5166. Fax: 612-763-4991.

Technical Facilities: Channel No. 12 (204-210 MHz). Authorized power: 316-kw visual, 63-kw aural. Antenna: 933-ft. above av. terrain, 999-ft. above ground, 2386-ft. above sea level.

Latitude 46° 56' 03"
Longitude 94° 27' 25"

Transmitter: 3-mi. E of Hackensack.

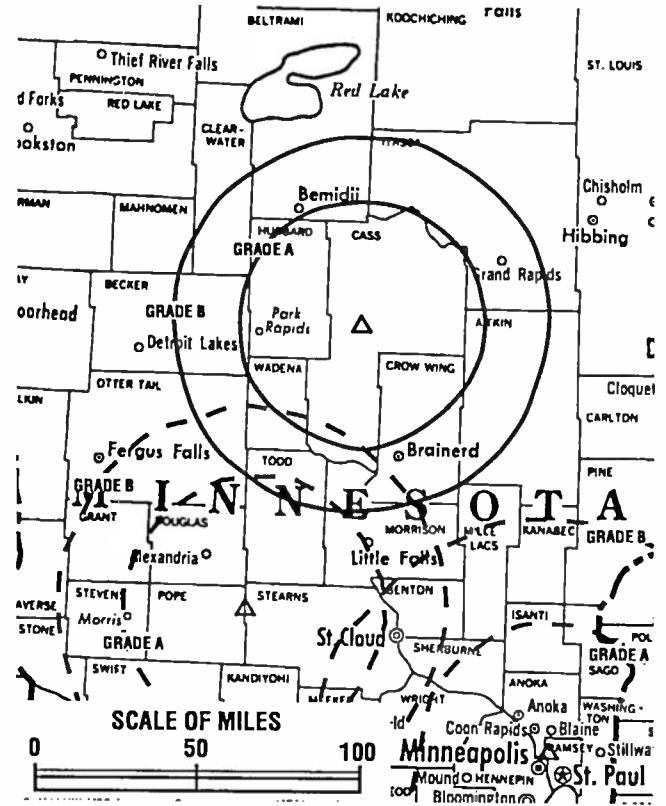
Satellite Earth Station: Satellite Video Systems, 4.5-meter C-band; Scientific-Atlanta receivers.

Ownership: CBS Inc. (Group Owner).

Began Operation: January 1, 1964. Sale to Midwest Communications approved by FCC Oct. 15, 1987 (Television Digest, Vol. 26:45; 27:43). FCC approved sale to CBS Inc. Dec. 19, 1991 (Vol. 31:25, 30, 45, 51).

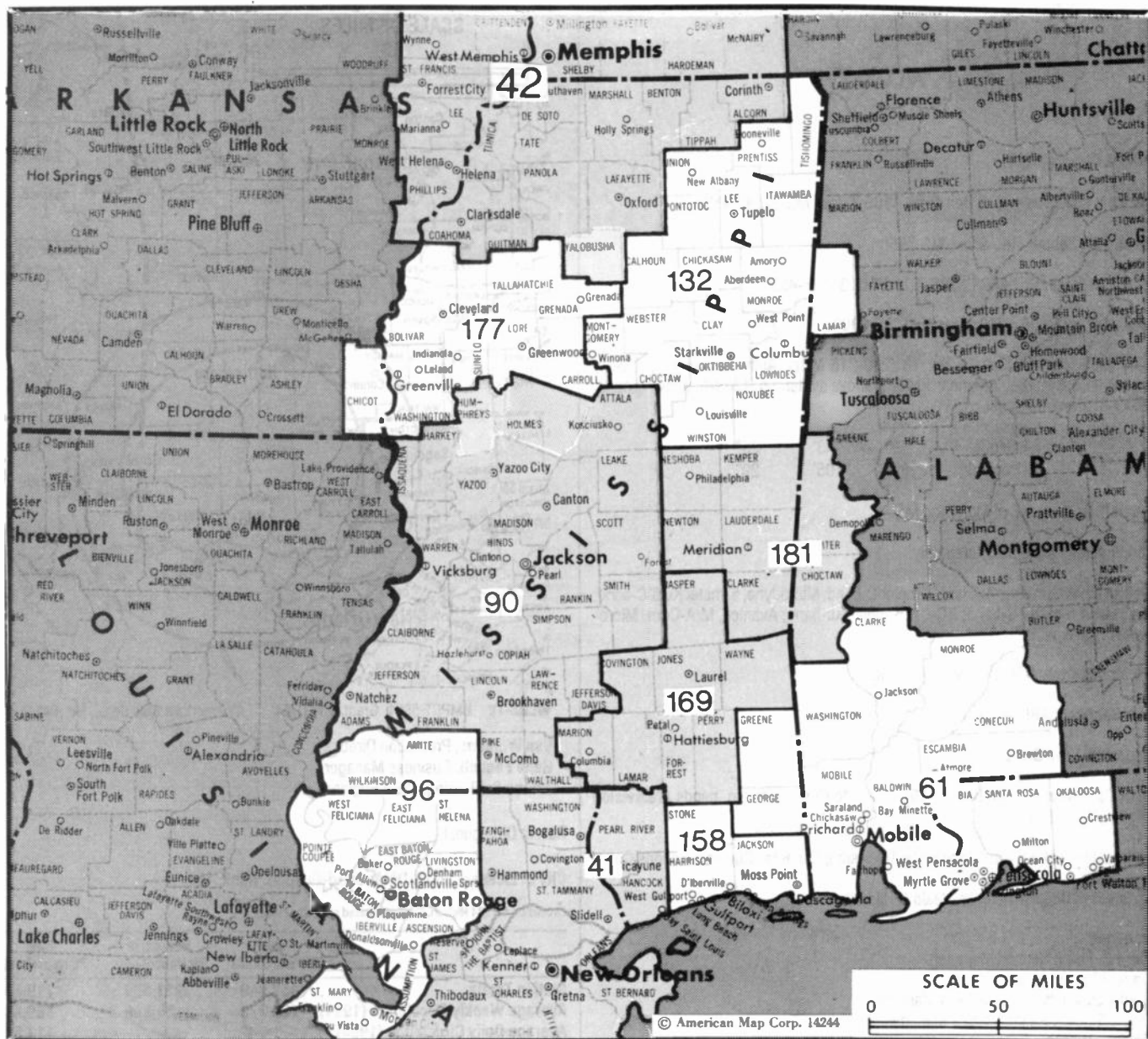
Personnel: See KCCO-TV, Alexandria, MN.

Rates: On request.



KCCW-TV BPCT-811104KH Granted 4/2/82 © American Map Corp., No. 14244

	TV Households	TV Households	TV Households
Station Totals	137,050	117,120	254,170
Average Weekly Circulation (1994)	27,414	16,103	58,356
Average Daily Circulation (1994)			39,008



MARKET	NIELSEN DMA TV HOUSEHOLDS	RANK	MARKET AREA COMMERCIAL STATIONS
New Orleans, LA	615,180	41	WDSU (6), WGNO (26), WNOL-TV (38), WVUE (8), WWL-TV (4)
Memphis, TN	605,930	42	WBUY (40), WHBQ-TV (13), WLMT (30), WMC-TV (5), WPTY-TV (24), WREG-TV (3)
Mobile, AL-Pensacola, FL	433,060	61	WALA-TV (10), WEAR-TV (3), WFGX (35), WHBR (33), WJTC (44), WKRG-TV (15), WMPV-TV (21), WPMI (15)
Jackson, MS	290,650	90	WAPT (16), WDBD (40), WJTV (12), WLBT-TV (3), WNTZ (48)
Baton Rouge, LA	261,020	96	WAFB (9), WBRZ (2), WGMB (44), WVLA (33)
Columbus-Tupelo-West Point, MS	167,740	132	WCBI-TV (4), WLOV-TV (27), WTVA (9)
Biloxi-Gulfport, MS	109,130	158	WLOX-TV (13), WXXV-TV (25)
Hattiesburg-Laurel, MS	91,680	169	WDAM-TV (7), WHLT (22)
Greenwood-Greenville, MS	76,960	177	WABG-TV (6), WXVT (15)
Meridian, MS	66,070	181	WGBC (30), WMDN (24), WTKO-TV (11)

State Cross Reference List
Communities that receive programs of stations that are located elsewhere.

WXXV-TV, Biloxi	See Gulfport, MS
WLOV-TV, Columbus	See Tupelo, MS
WTVA, Columbus	See Tupelo, MS
WDAM-TV, Hattiesburg	See Laurel, MS
WHLT, Laurel	See Hattiesburg, MS

Mississippi Station Totals as of November 1, 1994

	VHF	UHF	TOTAL
Commercial Television Stations	8	10	18
Educational Television Stations	2	6	8
	10	16	26

Mississippi—Biloxi

WLOX-TV

Ch. 13

Network Service: ABC.

Licensee: Love Bcstg. Co., Box 4596, WBS, Biloxi, MS 39535-4596.

Studio: 208 Debuys Rd., Biloxi, MS 39535.

Mailing Address: Box 4596, WBS, Biloxi, MS 39535-4596.

Telephone: 601-896-1313. Fax: 601-385-1303.

Technical Facilities: Channel No. 13 (210-216 MHz). Authorized power: 316-kw visual, 31.6-kw aural. Antenna: 1340-ft. above av. terrain, 1319-ft. above ground, 1549-ft. above sea level.

Latitude 30° 43' 25"
Longitude 89° 05' 29"

Transmitter: 3-mi. NE of McHenry, MS.

Multichannel TV Sound: Stereo only.

Satellite Earth Stations: Andrew, 7-meter C-band; Microdyne, 5-meter Ku & C-band; Andrew, 4.5-meter C-band; RCA, 4.5-meter Ku-band; Avantek, M/A-Com, Microdyne receivers.

SNG Mobile Dish: RSI, 2.4-meter Ku-band.

News Services: ABC, AP, NIWS.

Ownership: Love Broadcasting Co.

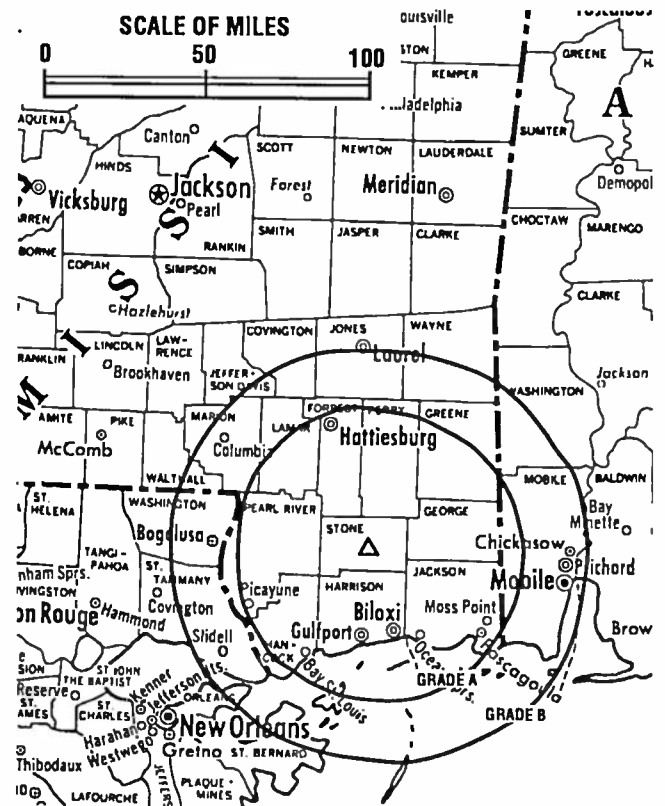
Began Operation: September 15, 1962. Sale to Cosmos Bcstg. pends (Television Digest, Vol. 34:37).

Represented (sales): Katz Continental Television; Canadian Communications Co.

Represented (legal): Fletcher, Heald & Hildreth.

Personnel:

Leon D. Long, General Manager.
David Vincent, News Director.
Bobby Edwards, General Sales Manager.
Ralph Caudill, National Sales Manager.
Darlene Duffano, Program Director.



WLOX-TV BMPCT-5991 Granted 7/31/64 © American Map Corp., No. 14244

Van Williams, Promotion Director.
Gene Faucett, Business Manager.
James S. Fleming, Chief Engineer.

Rates: On request.

City of License: Biloxi. DMA: Biloxi-Gulfport. Rank: 158.

Circulation ©1994 Nielsen. Coverage based on Nielsen study.

	Cable TV Households	Non-cable TV Households	Total TV Households
Station Totals	457,940	261,690	719,630
Average Weekly Circulation (1994)	120,373	55,886	189,802
Average Daily Circulation (1994)			118,513

Mississippi—Columbus

WCBI-TV

Ch. 4

Network Service: CBS.

Licensee: Columbus Television Inc., Box 271, Columbus, MS 39703.

Studio: 201 5th St. S, Columbus, MS 39701.

Mailing Address: Box 271, Columbus, MS 39703.

Telephone: 601-327-4444. Fax: 601-328-5222.

Technical Facilities: Channel No. 4 (66-72 MHz). Authorized power: 100-kw visual, 10-kw aural. Antenna: 1800-ft. above av. terrain, 535-ft. above ground, 2335-ft. above sea level.

Latitude 33° 45' 07"
Longitude 88° 52' 44"

Transmitter: Hwy. 47, 4-mi. NE of Montpelier.

Multichannel TV Sound: Stereo only.

Satellite Earth Stations: Transmit/receive Andrew, 4.6-meter Ku-band; DH Satellite, 4.5-meter; Scientific-Atlanta, 7-meter; Scientific-Atlanta, 4.6-meter; M/A-Com, 4-meter; DX Communications, M/A-Com, Scientific-Atlanta receivers.

SNG Mobile Dish: Radiator Systems, 2.8-meter Ku-band.

AM Affiliate: WCBI, 1-kw (0.5-kw night), 550 kHz.

News Services: AP, CBS.

Ownership: Bimey Imes Jr. & Family (Group Owner).

Began Operation: July 13, 1956.

Represented (sales): Seltel Inc.

Represented (legal): Arent Fox Kintner Plotkin & Kahn.

Represented (engineering): A. D. Ring, P.C.

Personnel:
Frank Imes, Group Manager.
Mark Gordon, Local Sales Manager.



WCBI-TV BPCT-840723KS Granted 1/30/85 © American Map Corp., No. 14244

Jeffery Rupp, News Director.
Jerrell Kautz, Director of Engineering & Operations.
Vally Williamson, Business Manager.

Rates: On request.

City of License: Columbus. DMA: Columbus-Tupelo-West Point. Rank: 134.

Circulation ©1994 Nielsen. Coverage based on Nielsen study.

	Cable TV Households	Non-cable TV Households	Total TV Households
Station Totals	572,180	346,490	918,670
Average Weekly Circulation (1994)	77,081	87,632	177,970
Average Daily Circulation (1994)			112,902

Mississippi—Greenville

WXVT

Ch. 15

Network Service: CBS.

Licensee: Greenville Television Inc., 208 Debuys Rd., Biloxi, MS 39535.

Studio: 3015 E. Reed Rd., Greenville, MS 38703.

Telephone: 601-334-1500. Fax: 601-378-8122.

Technical Facilities: Channel No. 15 (476-482 MHz). Authorized power: 2750-kw max. & 891-kw horizontal visual, 178-kw horizontal aural. Antenna: 890-ft. above av. terrain, 919-ft. above ground, 1049-ft. above sea level.

Latitude 33° 39' 26.00"
Longitude 90° 42' 17.50"

Transmitter: 4.9-mi. SSE of Cleveland, MS.

Satellite Earth Stations: ADM, 5.5-meter; DH Satellite, 5-meter; Harris, 3-meter; RCA, 3-meter.

News Services: AP, CBS, Sports News Satellite.

Ownership: Greenville Television Inc.

Began Operation: November 7, 1980. Sale to Lamco Communications by Big River Broadcasting Co. approved by FCC March 5, 1984. Sale to present owners approved Aug. 28, 1991.

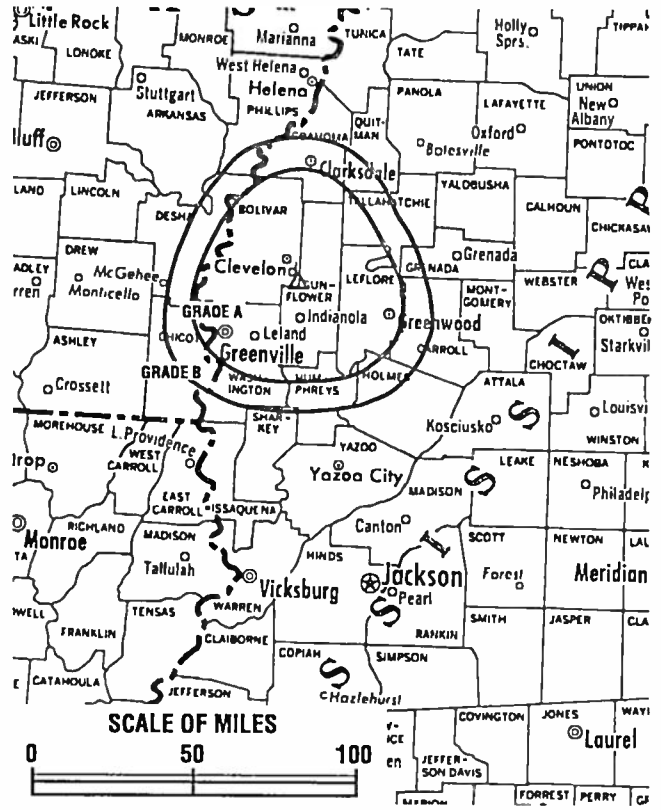
Represented (sales): Seltel Inc.

Represented (legal): Fletcher, Heald & Hildreth.

Represented (engineering): Jules Cohen & Associates, P.C.

Personnel:

- Larry Harris, General Manager.
- David Jernigan, General Sales Manager.
- Stacy Kase, News Director.
- Gina Smith, Program Director.
- Nate Brown, Promotion Director.
- Leigh McDowell, Business Manager.
- Paul Serio, Chief Engineer.



WXVT BPCT-4970 Granted 9/14/79 © American Map Corp., No. 14244

Rates: On request.

NETWORK BASE HOURLY RATE: \$263.

City of License: Greenville. DMA: Greenwood-Greenville. Rank: 177.

Circulation ©1994 Nielsen. Coverage based on Nielsen study.

	Cable TV Households	Non-cable TV Households	Total TV Households
Station Totals	97,330	51,350	148,680
Average Weekly Circulation (1994)	43,607	13,861	69,933
Average Daily Circulation (1994)			40,519

Mississippi—Greenwood-Greenville

WABG-TV

Ch. 6

Network Service: ABC.

Licensee: Mississippi Bcstg. Partners, Box 720, Greenwood, MS 38930.

Studios: 849 Washington Ave., Greenville, MS 38701; 2001 Garrard Ave., Greenwood, MS 38930.

Mailing Address: Box 1243, Greenville, MS 38701.

Telephones: 601-332-0949 (Greenville); 601-453-4001 (Greenwood).

Fax: 601-334-6420.

Technical Facilities: Channel No. 6 (82-88 MHz). Authorized power: 100-kw visual, 10.5-kw aural. Antenna: 1960-ft. above av. terrain, 2000-ft. above ground, 2115-ft. above sea level.

Latitude 33° 22' 23"
Longitude 90° 32' 31"

Transmitter: 2.3-mi. NE of city limits, near Inveness, MS.

Satellite Earth Stations: 4 in operation.

AM Affiliate: WABG, 1-kw (0.5-kw night), 960 kHz.

News Services: AP, ABC, CNN.

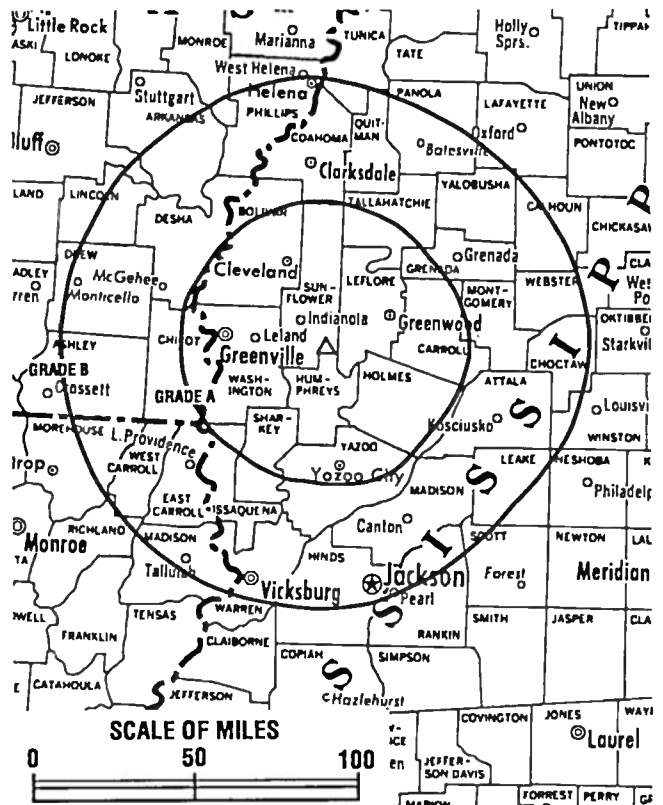
Ownership: Bahakel Communications Ltd. (Group Owner).

Began Operation: October 20, 1959.

Represented (sales): Katz Continental Television.

Personnel:

Cy N. Bahakel, President.
John Rogers, General Manager.
Randy Swan, Station Manager & News Director.
Jim Chick, Station Manager, Greenwood.
Harvey Hutchinson, General Sales Manager.
Donnie Reid, Operations Manager.
Mitch Bukata, Program & Promotion Director.



WABG-TV BPCT-800303KG Granted 10/10/80 © American Map Corp., No. 14244

Highest 30 Sec. Rate: \$450.

NETWORK BASE HOURLY RATE: \$600.

City of License: Greenwood. DMA: Greenwood-Greenville. Rank: 177.

Circulation ©1994 Nielsen. Coverage based on Nielsen study.

	Cable TV Households	Non-cable TV Households	Total TV Households
Station Totals	271,030	183,030	454,060
Average Weekly Circulation (1994)	51,998	36,984	107,721
Average Daily Circulation (1994)			61,079

Mississippi—Gulfport

WXXV-TV

Ch. 25

Network Service: Fox.

Licensee: Prime Cities Broadcasters of Mississippi, Box 2500, Gulfport, MS 39505.

Studio: Hwy. 49 N, Gulfport, MS 39505.

Mailing Address: Box 2500, Gulfport, MS 39505.

Telephone: 601-832-2525. **Fax:** 601-832-4442.

Technical Facilities: Channel No. 25 (536-542 MHz). Authorized power: 2240-kw max. visual, 224-kw max. aural. Antenna: 1600-ft. above av. terrain, 1540-ft. above ground, 1780-ft. above sea level.

Latitude 30° 44' 48"
Longitude 89° 03' 30"

Transmitter: 4.7-mi. NE of McHenry.

Multichannel TV Sound: Stereo only.

Satellite Earth Station: Comtech, 5-meter C-band; Pinzone receivers.

Ownership: Prime Cities Bcstrs. Corp. of Mississippi.

Began Operation: February 14, 1987. Sale to present owners approved by FCC May 1, 1991. Sale to AmSouth Realty Inc. by Gulf Coast TV Ltd. approved Dec. 8, 1989.

Represented (sales): Blair Television.

Represented (legal): Bryan Cave.

Represented (engineering): Jules Cohen & Associates, P.C.

Personnel:

William Ritchie, General Manager.
Leon Serruys, General Sales Manager.
Curt Mabry, Creative Services Director.
Cathy Collins, Program Director.



WXXV-TV BMPCT-840824KJ Granted 2/28/85 © American Map Corp., No. 14244

Ray Luke, Chief Engineer.
Donna Smith, Business Manager.

Highest 30 Sec. Rate: \$500.

City of License: Gulfport. **OMA:** Biloxi-Gulfport. **Rank:** 158.

Circulation ©1994 Nielsen. Coverage based on Nielsen study.

	Cable TV Households	Non-cable TV Households	Total TV Households
Station Totals	306,420	202,560	508,980
Average Weekly Circulation (1994)	82,665	40,293	133,132
Average Daily Circulation (1994)			61,097

Mississippi—Hattiesburg-Laurel

WHLT

Ch. 22

(Satellite of WJTV, Jackson, MS)

Network Service: CBS.

Licensee: New Vision Television Licenses of Hattiesburg Inc., 5784 Lake Crest Dr., Suite 290, Atlanta, GA 30328.

Studio: 990 Hardy St., Hattiesburg, MS 39401.

Mailing Address: Box 232, Hattiesburg, MS 39401-0232.

Telephone: 601-545-2077. Fax: 601-545-3589.

Technical Facilities: Channel No. 22 (518-524 MHz). Authorized power: 1200-kw max. visual, 120-kw max. aural. Antenna: 800-ft. above av. terrain, 707-ft. above ground, 1017-ft. above sea level.

Latitude 31° 24' 21"
Longitude 89° 14' 35"

Transmitter: 4-mi. NE of Petal on Lynn Ray Rd.

Multichannel TV Sound: Stereo only.

Satellite Earth Station: Scientific-Atlanta, 5-meter C-band.

News Service: AP.

Ownership: New Vision Television (Group Owner).

Began Operation: January 23, 1987. Sale to New Vision Television I Inc., granted by FCC Sept. 7, 1993.

Represented (sales): Blair Television.

Personnel:

Randy Cleland, Vice President & General Manager.
Joe Foretich, Local Sales Manager.
Walter Johnson, News Director.
Gary Wolverton, Production Manager.



WHLT BMPCT-870226KF Granted 4/16/87 © American Map Corp., No. 14244

Highest 30 Sec. Rate: \$250.

City of License: Hattiesburg. DMA: Hattiesburg-Laurel. Rank: 169.

Circulation ©1994 Nielsen. Coverage based on Nielsen study.

	Cable TV Households	Non-cable TV Households	Total TV Households
Station Totals	89,600	102,020	191,620
Average Weekly Circulation (1994)	55,151	32,209	93,543
Average Daily Circulation (1994)			49,769

Mississippi—Holly Springs

WBUY

Ch. 40

Network Service: Trinity Bcstg. Network.

Licensee: Sonlight Bcstg. Systems Inc., 120 Zelgler Circle E, Mobile, AL 36608.

Studio: Box 246, Rte. 6, Byhalia, MS 38611.

Mailing Address: Box 38421, Memphis, TN 38183.

Telephone: 901-521-9289. **Fax:** 601-895-9788.

Technical Facilities: Channel No. 40 (626-632 MHz). Authorized power: 4624-kw max. visual. Antenna: 465-ft. above av. terrain, 468-ft. above ground, 818-ft. above sea level.

Latitude 34° 59' 20"
Longitude 89° 41' 13"

Transmitter: 0.43-mi. SSW of Byhalia Rd., at Tennessee border, near Barton.

Ownership: Sonlight Bcstg. Systems Inc. (Group Owner).

Began Operation: September 15, 1991.

Represented (engineering): Charles J. Thompson.

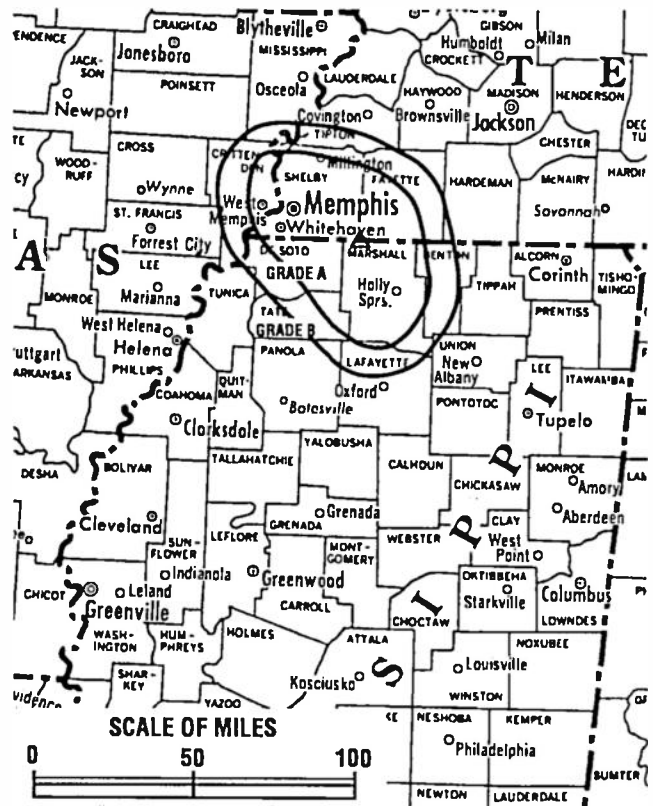
Personnel:

Stuart J. Roth, Chief Executive Officer & General Counsel.
Ed Goetze, Station Manager.

Rates: On request.

City of License: Holly Springs. **DMA:** Memphis. **Rank:** 42.

Circulation ©1994 Nielsen. Coverage based on Nielsen study.



WBUY BMPCT-901002KO Granted 12/14/90 © American Map Corp., No. 14244

	Cable TV Households	Non-cable TV Households	Total TV Households
Station Totals	239,620	159,810	399,430
Average Weekly Circulation (1994)	5,688	5,944	11,729
Average Daily Circulation (1994)			4,696

Mississippi—Jackson

WAPT

Ch. 16

Network Service: ABC.

Licensee: NTG Inc., 405 Lexington Ave., New York, NY 10174.

Studio: Channel 16 Way & Maddox Rd., Jackson, MS 39209.

Mailing Address: Box 10297, Jackson, MS 39289-0297.

Telephone: 601-922-1607. Fax: 601-922-1663.

Technical Facilities: Channel No. 16 (482-488 MHz). Authorized power: 1047-kw max. & 794-kw horizontal visual, 276-kw max. & 155-kw horizontal aural. Antenna: 1170-ft. above av. terrain, 1072-ft. above ground, 1512-ft. above sea level.

Latitude 32° 16' 39"
Longitude 90° 17' 41"

Transmitter: Channel 16 Way & Maddox Rd.

Satellite Earth Stations: Microdyne, 4-meter Ku & C-band; Scientific-Atlanta, 4-meter; M/A-Com, Scientific-Atlanta receivers.

News Service: AP.

Ownership: Northstar Television Group Inc. (Group Owner).

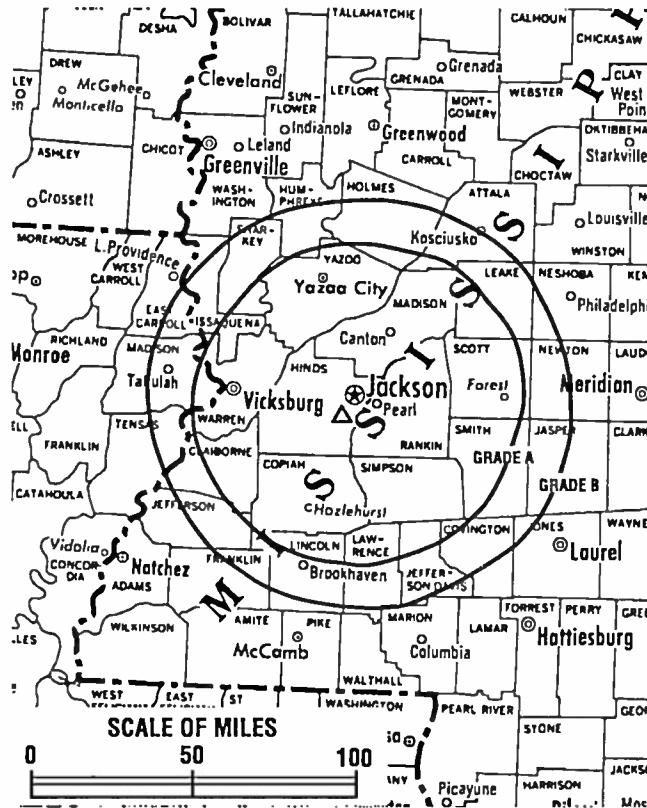
Began Operation: October 3, 1970. Sale to present owners approved Sept. 11, 1989. Sale to Price Communications approved June 23, 1987 (Television Digest, Vol. 27:21). Sale to Clay Communications by Lewis C. Hopper, et al., approved by FCC March 18, 1979. Sale by American Public Life Insurance Co. to Lewis Hopper, et al. approved by FCC March 18, 1976. Sale to Argyle Television Holding II Inc. pends (Vol. 34:37).

Represented (sales): Blair Television.

Represented (legal): Haley, Bader & Potts.

Personnel:

Stuart Kellogg, Vice President & General Manager.
Ted Batson, General Sales Manager.
Leigh White, Local Sales Manager.
Chris McDaniel, News Director.
Joe Root, Program Director.
Susan Acklen, Promotion Director.



WAPT BMPCT-6921 Granted 7/30/70 © American Map Corp., No. 14244

Lynn Bullock, Production Manager.
Anna Box, Business Manager.
Tom Bondurant, Engineering Manager.

Rates: On request.

City of License: Jackson. OMA: Jackson, MS. Rank: 90.

Circulation ©1994 Nielsen. Coverage based on Nielsen study.

	Cable TV Households	Non-cable TV Households	Total TV Households
Station Totals	206,270	176,640	382,910
Average Weekly Circulation (1994)	121,902	68,235	202,303
Average Daily Circulation (1994)			111,449

Mississippi—Jackson

WDBD

Ch. 40

Network Service: Fox.

Licensee: Pegasus Broadcast TV L.P., 5 Radnor Corporate Center, Suite 454, Radnor, PA 19087.

Studio: 7440 Channel 16 Way, Jackson, MS 39209.

Mailing Address: Box 10888, Jackson, MS 39209.

Telephone: 601-922-1234. Fax: 601-922-0268.

Technical Facilities: Channel No. 40 (626-632 MHz). Authorized power: 1050-kw visual, 105-kw aural. Antenna: 1210-ft. above av. terrain, 1078-ft. above ground, 1522-ft. above sea level.

Latitude 32° 16' 53"
Longitude 90° 17' 41"

Transmitter: 1.8-mi. SW of intersection of Hwy. 18 & I-20.

Satellite Earth Stations: 4 in operation.

Ownership: Pegasus Broadcast TV L.P. (Group Owner).

Began Operation: December 27, 1984. Transfer of control of CP from Brenda Harrison to H. Bernard Dixon approved by FCC April 30, 1985. Transfer of control from H. Bernard Dixon to Media Central approved by FCC Nov. 26, 1985. Assignment of license from Media Central to C. Kenneth Still, trustee approved May 10, 1989. Sale to D & K Broadcast Properties L.P. approved by FCC June 22, 1989. Sale to current owner approved Feb. 18, 1993.

Represented (sales): Seltel Inc.

Personnel:

- Al Tanksley, General Manager.
- Terrill Weiss, General Sales Manager.
- Mark Maxwell, National Sales Manager.
- Johnny Lewis, Regional Sales Manager.
- Hank Downey, News Director.
- Allan Simmons, Program & Promotion Director.
- Lee Carpenter, Chief Engineer.



WDBD BMPCT-840314KF Granted 3/30/84 © American Map Corp., No. 14244

John Cochran, Production Manager.
Robin Klopfenstein, Business Manager.

Rates: On request.

City of License: Jackson. DMA: Jackson, MS. Rank: 90.

Circulation ©1994 Nielsen. Coverage based on Nielsen study.

	Cable TV Households	Non-cable TV Households	Total TV Households
Station Totals	246,510	197,870	444,380
Average Weekly Circulation (1994)	99,935	60,184	169,693
Average Daily Circulation (1994)			78,286

Mississippi—Jackson

WJTV

Ch. 12

(Operates satellite WHLT, Hattiesburg-Laurel, MS)

Network Service: CBS.

Licensee: New Vision Television Licenses of Jackson Inc., 5784 Lake Crest Dr., Suite 290, Atlanta, GA 30328.

Studio: 1820 TV Road, Jackson, MS 39204.

Mailing Address: Box 8887, Jackson, MS 39284-8887.

Telephone: 601-372-6311. Fax: 601-372-8798.

Technical Facilities: Channel No. 12 (204-210 MHz). Authorized power: 316-kw visual, 43.7-kw aural. Antenna: 1630-ft. above av. terrain, 1615-ft. above ground, 1949-ft. above sea level.

Latitude 32° 14' 25.59"
Longitude 90° 24' 15.05"

Transmitter: 1.5-mi. SE of Raymond, 0.3-mi. S of Rte. 18.

Satellite Earth Stations: 7 in operation; BMS receivers.

News Service: AP.

Ownership: New Vision Television (Group Owner).

Began Operation: March 15, 1954 as WSLI-TV; in 1955, after WSLI-TV owners got permission to sell 40% interest to Mississippi Publishers Corp., latter took WJTV (Ch. 25) off air on May 31 and WSLI-TV switched call letters to WJTV (Television Digest, Vol. 11:16, 21, 23). Sale to News Press & Gazette Co. by Capitol Bcstg. Co. approved by FCC March 7, 1983 (Vol. 22:50). Sale to New Vision Television Inc. granted by FCC Sept. 7, 1993.

Represented (sales): Petry Television Inc.

Represented (legal): Gray, Gilliland & Gold, P.C.

Personnel:

Joe DeGrosso, Vice President & General Manager.
Terrill Weiss, Sales & Marketing Director.
Scott Simpson, Sales Manager.



WJTV BPCT-2540 Granted 1/10/62

© American Map Corp., No. 14244

Michael Sipes, News Director.
Mike Godwin, Chief Engineer.
Jim Halling, Director, Audience Development.

Rates: On request.

City of License: Jackson. DMA: Jackson, MS. Rank: 90.

Circulation ©1994 Nielsen. Coverage based on Nielsen study.

	Cable TV Households	Non-cable TV Households	Total TV Households
Station Totals	278,220	228,780	507,000
Average Weekly Circulation (1994)	164,011	99,476	286,536
Average Daily Circulation (1994)			180,989

Mississippi—Jackson

WLBT-TV

Ch. 3

Network Service: NBC.

Licensee: TV-3 Inc., Box 1712, Jackson, MS 39215-1712.

Studio: 715 S. Jefferson St., Jackson, MS 39205.

Telephone: 601-948-3333.

Technical Facilities: Channel No. 3 (60-66 MHz). Authorized power: 95.5-kw visual, 19.1-kw aural. Antenna: Circularly polarized, 2050-ft. above av. terrain, 1999-ft. above ground, 2419-ft. above sea level.

Latitude 32° 12' 46"
Longitude 90° 22' 54"

Transmitter: 12-mi. SW of Jackson.

Multichannel TV Sound: Stereo only.

Satellite Earth Station: Comtech, 5-meter; Pinzone receivers.

News Service: AP.

Ownership: Civic Communications Corp. (Group Owner).

Began Operation: December 20, 1953. Original licensee, Lamar Life Insurance Co., denied renewal of license by court decision June 20, 1969. Interim operating authority granted June 2, 1971 to Communications Improvement which began operation June 14, 1971. TV-3 began operation Feb. 1, 1980. Sale to present owners approved by FCC Dec. 13, 1983 (Television Digest, Vol. 1:52).

Represented (sales): Katz Continental Television.

Represented (legal): Blair, Joyce & Silva.

Represented (engineering): Jules Cohen & Associates, P.C.

Personnel:

Frank Melton, President & Chief Executive Officer.
Dan Modisett, General Manager.
Frankie Thomas, General Sales Manager.
Dennis Smith, News Director.
Jacqueline Warren, Promotion Director.
Frank Carlisle, Business Manager.



WLBT-TV BPCT-3807 Granted 9/21/66

© American Map Corp., No. 14244

Jacquelyn Gary, Personnel Director.
Goldia Reeves, Public Service Director.
Rena Wright, Marketing Director.

Rates: On request.

City of License: Jackson, DMA: Jackson, MS. Rank: 90.

Circulation ©1994 Nielsen. Coverage based on Nielsen study.

	Cable TV Households	Non-cable TV Households	Total TV Households
Station Totals	300,910	246,750	547,660
Average Weekly Circulation (1994)	163,530	107,492	296,271
Average Daily Circulation (1994)			184,664

Mississippi—Laurel-Hattiesburg

WDAM-TV

Ch. 7

Network Service: NBC.

Licensee: Federal Broadcasting Co., Box 16269, Hattiesburg, MS 39404-6269.

Studio: Hwy. 11 N, Hattiesburg, MS 39402.

Mailing Address: Box 16269, Hattiesburg, MS 39404-6269.

Telephones: 601-544-4730; 601-649-3111. Fax: 601-584-9302.

Technical Facilities: Channel No. 7 (174-180 MHz). Authorized power: 316-kw visual, 47-kw aural. Antenna: 529-ft. above av. terrain, 576-ft. above ground, 771-ft. above sea level.

Latitude 31° 27' 12"
Longitude 89° 17' 05"

Transmitter: U.S. Hwy. 11, approx. 1.2-mi. N of Eastabuchie.

Satellite Earth Stations: Harris, 8-meter; Harris, 3.5-meter; Avcom, Harris, M/A-Com receivers.

News Service: AP.

Ownership: Federal Broadcasting Co. (Group Owner).

Began Operation: June 8, 1956 on Ch. 9. Two months later WDSU-TV, New Orleans, acquired 51% interest, with remaining 49% being held equally by 4 founding partners, Dave A. & Harold M. Matison and Milton J. & Alvin H. Fine (Television Digest, Vol. 12:31, 38). Plant was sold to owners, who held CP for Ch. 7, Laurel, MS; when WDSU-TV received FCC authorization to shift WAFB-TV, Baton Rouge from Ch. 28 to Ch. 9 pending outcome of hearings, new owners began operation on Ch. 7 Sept. 3, 1959 (Vol. 13:44; 15:36). Sale of 43.75% to S. A. Rosenbaum as well as stock to Marvin Reuben & Jerry P. Keith by William S. Smylie family approved Dec. 7, 1960 by FCC (Vol. 16:49, 50). Sale to Beam Communications approved July 27, 1983. Sale to present owner approved Aug. 2, 1990.

Represented (sales): Katz Continental Television.

Represented (legal): Hogan & Hartson.

Represented (engineering): Carl T. Jones Corp.

Personnel:

Jim Cameron, General Manager.
Tim Perry, Director of Sales & Marketing.
Dickie Mauldin, Local Sales Manager.
Ted Palmer, Local Sales Manager.



WDAM-TV BPCT-2031 Granted 2/20/57 © American Map Corp., No. 14244

Cindy Smith, National Sales Manager.
Pam McGovern, Director of Creative Services.
Bob Noonan, News Director.
Louis Young, Promotion Director.
Frank Brown, Production Manager.
Pam Napier, Business Manager.
Bobby Smith, Chief Engineer.

Rates: On request.

City of License: Laurel. DMA: Hattiesburg-Laurel. Rank: 169.

Circulation ©1994 Nielsen. Coverage based on Nielsen study.

	Cable TV Households	Non-cable TV Households	Total TV Households
Station Totals	177,720	150,160	327,880
Average Weekly Circulation (1994)	53,090	42,298	104,741
Average Daily Circulation (1994)			73,294

Some 23,705 key industry people can see your message when you advertise in the...

Television & Cable Factbook

Mississippi—Meridian

WGBC

Ch. 30

Network Service: NBC.

Licensee: Global Communications Inc., 116 Skyland Dr., Meridian, MS 39301.

Studio: 116 Skyland Dr., Meridian, MS 39301.

Telephone: 601-485-3030. Fax: 601-693-9889.

Technical Facilities: Channel No. 30 (566-572 MHz). Authorized power: 1600-kw max. visual, 160-kw max. aural. Antenna: 614-ft. above av. terrain, 318-ft. above ground, 1049-ft. above sea level.

Latitude 32° 19' 34"
Longitude 88° 41' 12"

Transmitter: 0.8-mi. S of Meridian at 4608 Skyland Dr.

Multichannel TV Sound: Stereo only.

Satellite Earth Stations: Transmit/receive Andrew, 3.7-meter Ku-band; Harris, 8-meter Ku-band; Scientific-Atlanta, 4.5-meter Ku & C-band; Harris, 4.5-meter Ku-band; Harris receivers.

News Service: AP.

Ownership: Global Communications Inc.

Began Operation: September 30, 1982. Burned to ground in 1990; resumed operation under new ownership in 1991 (Television Digest, Vol. 31:38). Sale to present owner by Civic Communications Corp. approved by FCC March 12, 1991.

Represented (sales): Settel Inc.

Represented (legal): Wiley, Rein & Fielding.

Represented (engineering): Jules Cohen & Associates, P.C.

Personnel:

- Larry Nicks, General Manager.
- Ray Denton, Station Manager.
- Sharon Hamrick, General Sales Manager.
- Kathie Austin, Program Director.
- Mike Stafford, News Director.



WGBC BPCT-910614KE Granted 7/17/91 © American Map Corp., No. 14244

Barry Walters, Chief Engineer.
Neil Hatten, Promotion & Production Manager.
Cal Smith, Business Manager.

Highest 30 Sec. Rate: \$400.

City of License: Meridian. DMA: Meridian. Rank: 181.

Circulation ©1994 Nielsen. Coverage based on Nielsen study.

	Cable TV Households	Non-cable TV Households	Total TV Households
Station Totals	50,890	54,900	105,790
Average Weekly Circulation (1994)	21,917	16,331	39,591
Average Daily Circulation (1994)			19,840

Mississippi—Meridian

WMDN

Ch. 24

Network Service: CBS.

Licensee: WMDN Inc., 6189 Federal Hwy., Fort Pierce, FL 33455.

Studio: 1151 Crestview Circle, Meridian, MS 39301.

Mailing Address: Box 2424, Meridian, MS 39302.

Telephones: 601-693-2424.

Technical Facilities: Channel No. 24 (530-536 MHz). Authorized power: 724-kw max. & 631-kw horizontal visual, 72.4-kw max. & 63.1-kw horizontal aural. Antenna: 610-ft. above av. terrain, 388-ft. above ground, 1049-ft. above sea level.

Latitude	32°	19'	39.57"
Longitude	88°	41'	31.25"

Holds CP for change to 581-ft. above av. terrain, 994-ft. above ground, 374-ft. above sea level; lat. 32° 18' 43", long. 88° 41' 33", transmitter to U.S. Rte. 45, 3.67-mi. S of Meridian, in Lauderdale County. BPCT-920325KI.

Transmitter: Bozeman Way, 1.8-mi. S of Meridian on Hwy. 45.

Satellite Earth Stations: Scientific-Atlanta, 7-meter C-band; Prodelin, 5-meter C-band; Prodelin, 4.5-meter C-band; Scientific-Atlanta, 4.5-meter C-band; Vertex, 4.5-meter Ku-band; M/A-Com, Microdyne, Scientific-Atlanta receivers.

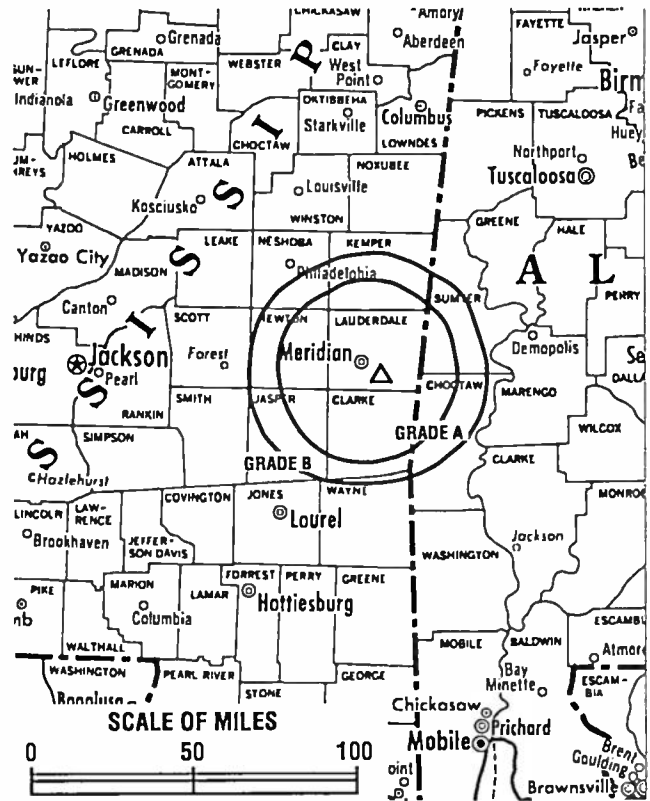
News Service: AP.

Ownership: Frank K. Spain.

Began Operation: June 10, 1968. Left air Oct. 13, 1970. Sale to Frank Spain, et al., by Delta Communications Corp. approved by FCC March 23, 1972. Resumed operation Dec. 6, 1972. FCC approved sale to Meridian Bcstg. Partners Aug. 15, 1985. Left air April 30, 1992. Resumed operation April 28, 1994 under new ownership.

Represented (sales): Seltel Inc.

Represented (legal): Reddy, Begley & Martin.



WMDN BPCT-920325KI Granted 6/30/92 © American Map Corp., No. 14244

Personnel:

Marc Grossman, General Manager.
Sue Weathers, National Sales Manager.
Geoff Carter, Chief Engineer.
Tina Reeves, Program Manager.

Rates: On request.

Nielsen Data: Not available.

City of License: Meridian. DMA: Meridian. Rank: 181.

Mississippi—Meridian

WTOK-TV

Ch. 11

Network Service: ABC.

Licensee: Benedek Bcstg. Corp., Box 2988, Meridian, MS 39301.

Studio: 815 23rd Ave., Meridian, MS 39301.

Mailing Address: Box 2988, Meridian, MS 39301.

Telephone: 601-693-1441. **Fax:** 601-483-3266.

Technical Facilities: Channel No. 11 (198-204 MHz). Authorized power: 316-kw visual, 46.8-kw aural. Antenna: 536-ft. above av. terrain, 319-ft. above ground, 984-ft. above sea level.

Latitude 32° 19' 38.30"
Longitude 88° 41' 27.80"

Transmitter: U.S. Hwy. 45, 1.8-mi. S of city.

Satellite Earth Stations: Andrew, 7.2-meter C-band; Andrew, 4.5-meter C-band; Andrew, Avantek, RCA receivers.

News Services: ABC, AP.

Ownership: A. Richard Benedek (Group Owner).

Began Operation: September 26, 1953. Sale to H & C Communications by Robert F. Wright, et al., approved by FCC July 28, 1981 (Television Digest, Vol. 21:14). Sale to Southwest Media Inc. (later United Bcstg. Corp.) approved by FCC Oct. 24, 1984 (Vol. 24:26, 33). Sale to current owner approved May 10, 1988 (Vol. 28:15).

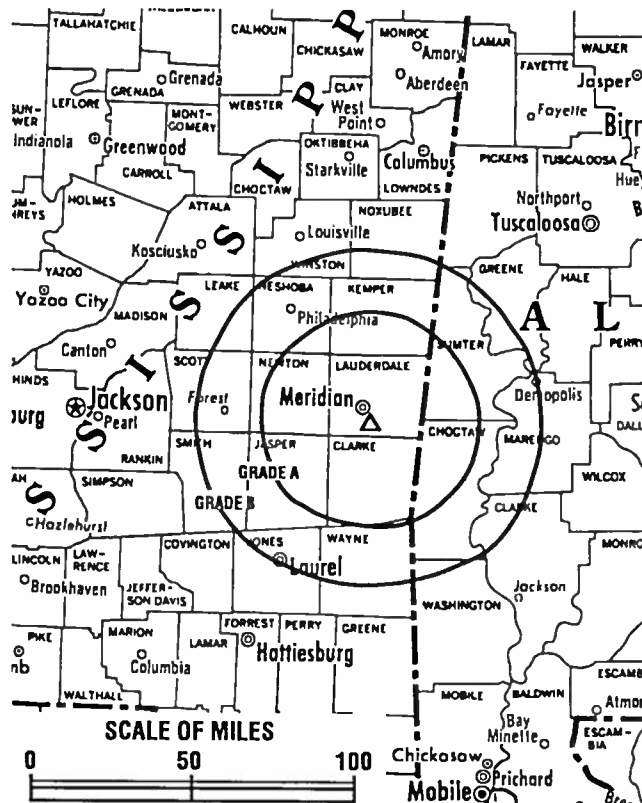
Represented (sales): Katz Continental Television; Canadian Communications Co.

Represented (legal): Covington & Burling.

Represented (engineering): Jules Cohen & Associates, P.C.

Personnel:

Tom Wall, General Manager.
Bob Holland, Station Manager.
Tracey Jones, Local Sales Manager.
John Johnson, News Director.
Edna La Shane, Program Manager.



WTOK-TV BMPCT-3043 Granted 5/2/55 © American Map Corp., No. 14244

Rusty Rolison, Promotion Director.
Bob Klein, Chief Engineer.
Paula Thomas, Business Manager.

Highest 30 Sec. Rate: \$600.

City of License: Meridian. **DMA:** Meridian. **Rank:** 181.

Circulation ©1994 Nielsen. Coverage based on Nielsen study.

	Cable TV Households	Non-cable TV Households	Total TV Households
Station Totals	202,010	130,780	332,790
Average Weekly Circulation (1994)	43,658	36,408	87,789
Average Daily Circulation (1994)			55,939

Mississippi—Natchez

WNTZ

Ch. 48

(Satellite of KADN, Lafayette, LA)

Network Service: Fox.

Licensee: Delta Management Corp., Box 1836, Natchez, MS 39121.

Studio: See KADN, Lafayette, LA

Telephone: 601-442-4800. Fax: 601-446-7019.

Technical Facilities: Channel No. 48 (674-680 MHz). Authorized power: 1170-kw max. visual, 120-kw max. aural. Antenna: 1043-ft. above av. terrain, 848-ft. above ground, 1008-ft. above sea level.

Latitude 31° 30' 33"
Longitude 91° 24' 19"

Holds CP for change to 2818-kw max. visual, 1037-ft. above av. terrain, 1020-ft. above ground, 1076-ft. above sea level, lat. 31° 40' 08", long. 91° 41' 30", transmitter to Concordia Parish, 4.3-mi. SW of Dunbarton, near Ballina Oil Field. BPCT-940513KF.

Transmitter: 625 Bellline Hwy., Natchez.

Satellite Earth Stations: Comtech, 5-meter C-band; Comtech, 3.8-meter C-band; 4 Pinzone receivers.

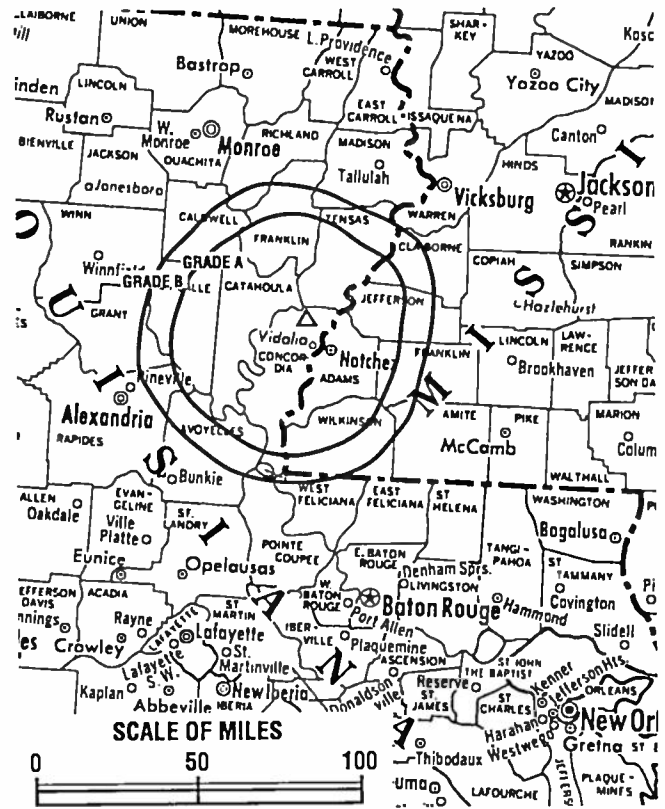
Ownership: Delta Management Corp.

Began Operation: November 16, 1985. Left air 1988. Returned to air December 31, 1992.

Represented (legal): Fletcher, Heald & Hildreth.

Represented (engineering): Peter V. Gureckis & Associates.

Personnel:
Daniel S. Penny, General Manager.
Sandi Cox, Local Sales Manager.
Lee Clardy, Chief Engineer.



WNTZ BPCT-940513KF Granted 7/21/94 © American Map Corp., No. 14244

Highest 30 Sec. Rate: \$100.

City of License: Natchez. DMA: Jackson, MS. Rank: 90.

Circulation ©1994 Nielsen. Coverage based on Nielsen study.

	Cable TV Households	Non-cable TV Households	Total TV Households
Station Totals	110,070	54,140	164,210
Average Weekly Circulation (1994)	7,795	3,685	12,610
Average Daily Circulation (1994)			6,118

Mississippi—Tupelo

WLOV-TV

Ch. 27

Network Service: ABC.

Licensee: Lingard Bcstg. Corp., 180 Featherwood Hollow, Athens, GA 30601.

Studio: Beech Springs Rd., Tupelo, MS 38801.

Mailing Address: Box 350, Tupelo, MS 38802.

Telephone: 601-842-7620. Fax: 601-844-7061.

Technical Facilities: Channel No. 27 (548-554 MHz). Authorized power: 2000-kw max. & 468-kw horizontal visual, 200-kw max. & 46.8-kw horizontal aural. Antenna: 1680-ft. above av. terrain, 1441-ft. above ground, 2021-ft. above sea level.

Latitude 33° 47' 40"
Longitude 89° 05' 16"

Transmitter: 2.1-mi. NW of Woodland.

Satellite Earth Stations: In operation; Scientific-Atlanta receivers.

News Service: AP.

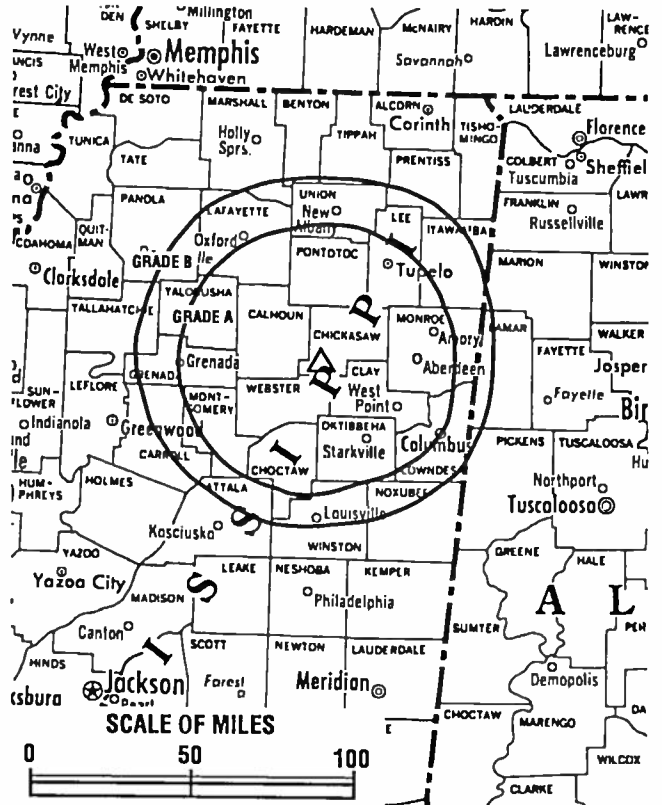
Ownership: Lingard Bcstg. Corp.

Began Operation: May 29, 1983. Sale to James S. Love III by Venture Systems Inc. approved by FCC June 24, 1991. Entered local marketing agreement with WTVA, Tupelo-Columbus, MS June 1, 1982. FCC granted sale to present owners April 12, 1994.

Represented (legal): Cordon & Kelly.

Personnel: See WTVA, Tupelo-Columbus, MS.

Rates: On request.



WLOV-TV BMPCT-821109KM Granted 11/29/82 © American Map Corp., No. 14244

City of License: Tupelo. DMA: Columbus-Tupelo-West Point. Rank: 132.

Circulation ©1994 Nielsen. Coverage based on Nielsen study.

	Cable TV Households	Non-cable TV Households	Total TV Households
Station Totals	130,440	110,520	240,960
Average Weekly Circulation (1994)	55,735	39,710	100,003
Average Daily Circulation (1994)			44,356

Mississippi—Tupelo-Columbus

WTVA

Ch. 9

Network Service: NBC.

Licensee: WTVA Inc., Box 350, Tupelo, MS 38802.

Studio: Beach Springs Rd., Tupelo, MS 38801.

Mailing Address: Box 350, Tupelo, MS 38802.

Telephone: 601-842-7620. Fax: 601-844-7061.

Technical Facilities: Channel No. 9 (186-192 MHz). Authorized power: 316-kw visual, 31.6-kw aural. Antenna: 1780-ft. above av. terrain, 1590-ft. above ground, 2170-ft. above sea level.

Latitude 33° 47' 40"
Longitude 89° 05' 16"

Transmitter: 2.1-mi. NW of Woodland.

Satellite Earth Stations: 3 in operation.

SNG Mobile Dish: Hubcom Ku-band.

News Service: AP.

Ownership: WTVA Inc. (Group Owner).

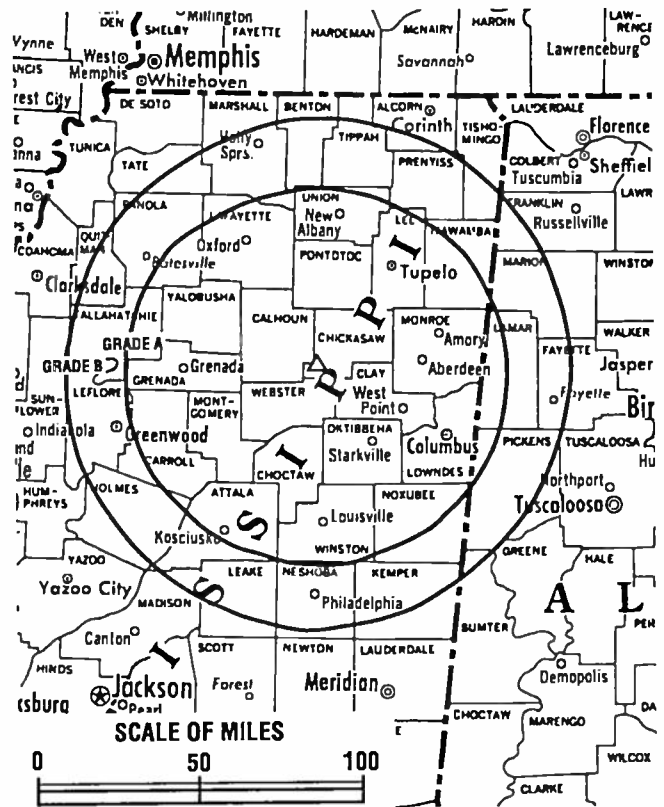
Began Operation: March 18, 1957.

Represented (sales): Katz Continental Television.

Represented (legal): Haley, Bader & Potts.

Personnel:

- Frank K. Spain, President.
- Mark Ledbetter, General Manager.
- Bob Leech, National Sales Director.
- Terry Barber, Local Sales Director.
- Charles Ed Bishop, Program Director.
- Wendell Robinson, Chief Engineer.



WTVA BPCT-4394 Granted 3/17/71 © American Map Corp., No. 14244

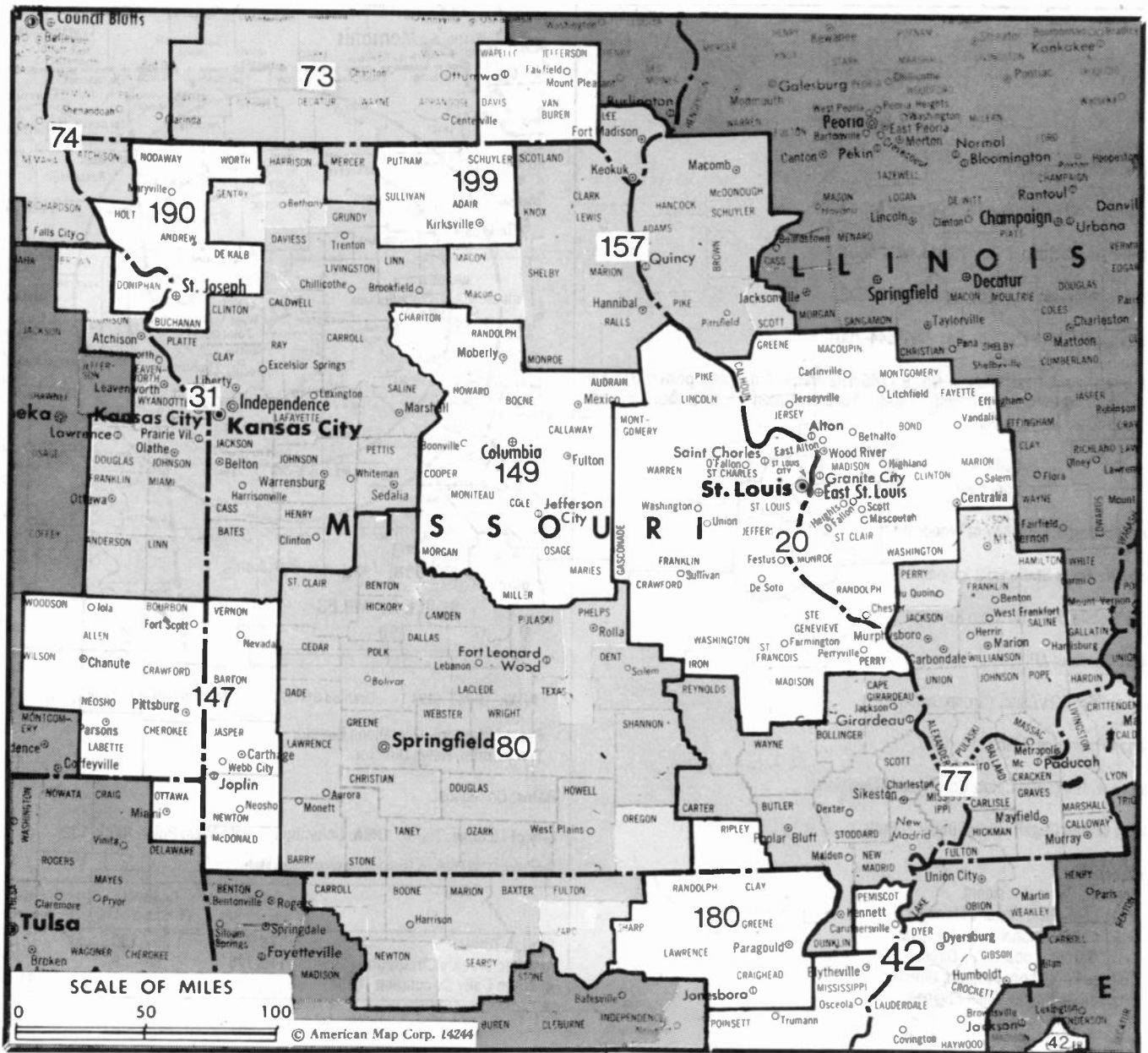
Gerald Stanford, Operations Director.
Terry Smith, News Director.

Rates: On request.

City of License: Tupelo. DMA: Columbus-Tupelo-West Point. Rank: 132.

Circulation ©1994 Nielsen. Coverage based on Nielsen study.

	Cable TV Households	Non-cable TV Households	Total TV Households
Station Totals	576,270	397,460	973,730
Average Weekly Circulation (1994)	113,775	88,562	217,707
Average Daily Circulation (1994)			131,442



MARKET	NIELSEN OMA TV HOUSEHOLDS	RANK	MARKET AREA COMMERCIAL STATIONS
St. Louis, MO	1,120,310	20	KDNL-TV (30), KMOV (4), KNLC (24), KPLR-TV (11), KSDK (5), KTVI (2), WHSL (46)
Kansas City, MO	780,940	31	KCTV (5), KMBC-TV (9), KMCI (38), KSHB-TV (41), KSMO-TV (62), KYFC (50), WDAF-TV (4)
Memphis, TN	605,930	42	WBUY (40), WHBQ-TV (13), WLMT (30), WMC-TV (5), WPTY-TV (24), WREG-TV (3)
Des Moines-Ames, IA	364,980	73	KCCI-TV (8), KD SM-TV (17), WHO-TV (13), WOI-TV (5)
Omaha, NE	361,280	74	KETV (7), KMTV (3), KPTM (42), WOWT (6)
Paducah, KY-Cape Girardeau, MO-Harrisburg-Mount Vernon, IL	346,830	77	KBSI (23), KFVS-TV (12), KPOB-TV (15), WCCE (13), WPSO-TV (6), WSIL-TV (3), WTCT (27)
Springfield, MO	337,880	80	KDEB-TV (27), KOLR (10), KSPR (33), KYTV (3)
Joplin, MO-Pittsburg, KS	140,100	147	KKFT (20), KOAM-TV (7), KODE-TV (12), KSNF (16)
Columbia-Jefferson City, MO	136,210	149	KMZJ (17), KNLJ (25), KOMU-TV (8), KRCG (13)
Quincy, IL-Hannibal, MO-Keokuk, IA	110,450	157	KHQA-TV (7), WGEM-TV (10), WTJR (16)
Jonesboro, AR	72,260	180	KAIT-TV (8)
St. Joseph, MO	54,390	190	KQTV (2), KTAJ (16)
Ottumwa, IA-Kirksville, MO	41,660	199	KTVO (3), KYOU-TV (15)

Missouri Station Totals as of November 1, 1994

	VHF	UHF	TOTAL
Commercial Television Stations	15	14	29
Educational Television Stations	2	3	5
	17	17	34

**THIS DATA IS AVAILABLE ON TAPE OR DISKETTE
FOR USE ON YOUR OWN COMPUTER
OR AS CUSTOMIZED REPORTS**



Call Lynn Levine or Brian Meeley • 202-872-9200

State Cross Reference List

Communities that receive programs of stations that are located elsewhere.

WPSD-TV, Cape Girardeau	See Paducah, KY
WSIL-TV, Cape Girardeau	See Harrisburg, IL
WTCT, Cape Girardeau	See Marion, IL
KNLJ & KRCG, Columbia	See Jefferson City, MO
WHSL, East St. Louis	See St. Louis, MO
WGEM-TV, Hannibal	See Quincy, IL
KOMU-TV, Jefferson City	See Columbia, MO
KOAM-TV, Joplin	See Pittsburg, KS
KMCI, Kansas City	See Lawrence, KS
KTVO, Kirksville	See Ottumwa, IA

Missouri—Cape Girardeau

KBSI

Ch. 23

Network Service: Fox.

Licensee: Engles Communications Inc., 806 Enterprise St., Cape Girardeau, MO 63701.

Studio: 806 Enterprise St., Cape Girardeau, MO 63701.

Branch Office: 160 Clark St., Carterville, IL 62918.

Telephones: 314-334-1223 (Cape Girardeau); 618-997-2223 (Carterville).

Fax: 314-334-1208.

Technical Facilities: Channel No. 23 (524-530 MHz). Authorized power: 1870-kw max. visual, 187-kw max. aural. Antenna: 1770-ft. above av. terrain, 1567-ft. above ground, 2277-ft. above sea level.

Latitude 37° 24' 23"
Longitude 89° 33' 44"

Transmitter: E side of Perryville Rd., approx. 2.9-mi. SSW of Oriole.

Satellite Earth Stations: Zenith, 3-meter Ku & C-band; Gardiner, 7-meter C-band; Avcom, 10-meter C-band; M/A-Com, 7-meter Ku-band; Avcom, Gardiner, M/A-Com, Zenith receivers.

Ownership: Engles Communications Inc.

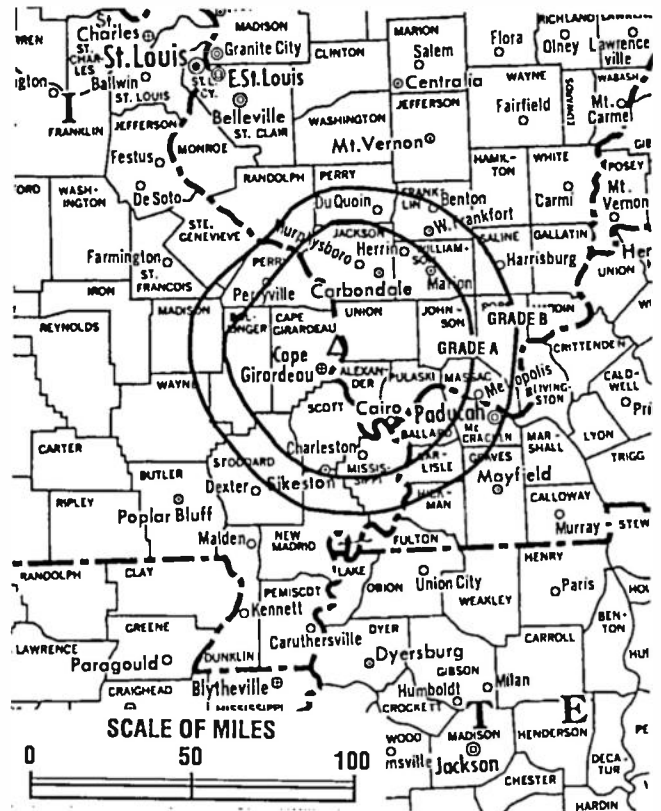
Began Operation: September 10, 1983. Sale to present owners by Stephen Kent, et al., approved by FCC Dec. 20, 1989.

Represented (sales): Petry Television Inc.

Represented (legal): Fletcher, Heald & Hildreth.

Personnel:

- Steven B. Engles, President & General Manager.
- Robert Steinberg, Vice President, Finance & Administration.
- Jean Turnbough, Local Sales Manager.
- Joe Fraley, National Sales Manager.
- Jean Graham, Program Manager.
- John Baker, Chief Engineer.



KBSI BMPCT-830107KE Granted 5/19/83 © American Map Corp., No. 14244

Bryan Uptain, Director, Creative Services.
Christy Benton, Business Manager.

Rates: On request.

City of License: Cape Girardeau. DMA: Paducah-Cape Girardeau-Harrisburg-Mount Vernon. Rank: 77.

Circulation ©1994 Nielsen. Coverage based on Nielsen study.

	Cable TV Households	Non-cable TV Households	Total TV Households
Station Totals	254,200	211,520	465,720
Average Weekly Circulation (1994)	107,985	57,216	179,545
Average Daily Circulation (1994)			75,654

Missouri—Cape Girardeau

KFVS-TV

Ch. 12

Network Service: CBS.

Licensee: AFLAC Broadcast Partners, 310 Broadway, Cape Girardeau, MO 63701.

Studio: 310 Broadway, Cape Girardeau, MO 63701.

Mailing Address: Box 100, Cape Girardeau, MO 63702-0100.

Telephone: 314-335-1212. Fax: 314-335-6303.

Technical Facilities: Channel No. 12 (204-210 MHz). Authorized power: 316-kw visual, 31.6-kw aural. Antenna: 2000-ft. above av. terrain, 1677-ft. above ground, 2487-ft. above sea level.

Latitude	37°	25'	46"
Longitude	89°	30'	14"

Transmitter: 8.5-mi. N of Cape Girardeau, off County Road V.

Satellite Earth Stations: ADM, 6.1-meter C-band; RCA, 3.7-meter Ku-band; Avcom, M/A-Com receivers.

News Services: AP, Conus.

Ownership: American Family Corp. (Group Owner).

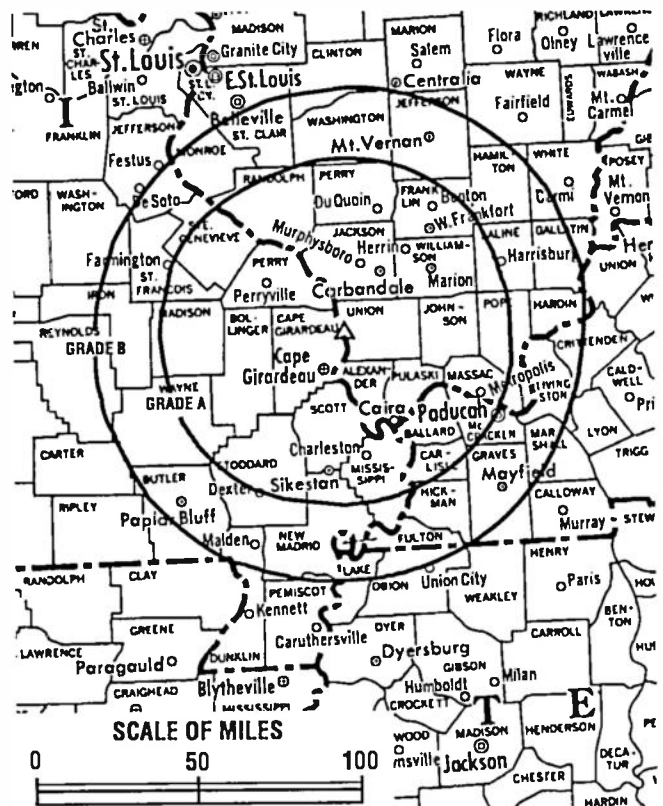
Began Operation: October 3, 1954. Sale to present owner by Oscar C. Hirsch, et al., approved by FCC April 4, 1979 (Television Digest, Vol. 18:41).

Represented (sales): Katz Television.

Represented (legal): Schnader, Harrison, Segal & Lewis.

Personnel:

Howard Meagle, Vice President & General Manager.
 Darla Matlock, General Sales Manager.
 Ron Boremaster, National Sales Manager.
 Michael Beecher, News Director.
 Arnold Killian, Chief Engineer.
 Paul Keener, Promotion Director.
 Mike Wunderlick, Production Manager.



KFVS-TV BPCT-2609 Granted 4/17/59 © American Map Corp., No. 14244

Frank Knight, Business Manager.
 Dean Leipsner, Program Director.

Rates: On request.

City of License: Cape Girardeau. DMA: Paducah-Cape Girardeau-Harrisburg-Mount Vernon. Rank: 77.

Circulation ©1994 Nielsen. Coverage based on Nielsen study.

	Cable TV Households	Non-cable TV Households	Total TV Households
Station Totals	427,900	354,660	782,560
Average Weekly Circulation (1994)	176,565	128,244	341,848
Average Daily Circulation (1994)			229,275

Missouri—Columbia

KMIZ

Ch. 17

Network Service: ABC.

Licensee: Stauffer Communications Inc., 501 Business 70 East, Columbia, MO 65201.

Studio: 501 Business 70 East, Columbia, MO 65201.

Telephone: 314-449-0917. Fax: 314-875-7078.

Technical Facilities: Channel No. 17 (488-494 MHz). Authorized power: 1600-kw max. visual. Antenna: 1141-ft. above av. terrain, 1070-ft. above ground, 1877-ft. above sea level.

Latitude 38° 46' 29"
Longitude 92° 33' 22"

Transmitter: 3.5-mi. W of Jamestown.

Satellite Earth Stations: Andrew, 7.3-meter C-band; Andrew, 4.5-meter C-band; AFC, 3.66-meter Ku-band; 3-meter C-band; Andrew receivers.

News Service: ABC.

Ownership: Stauffer Communications Inc. (Group Owner).

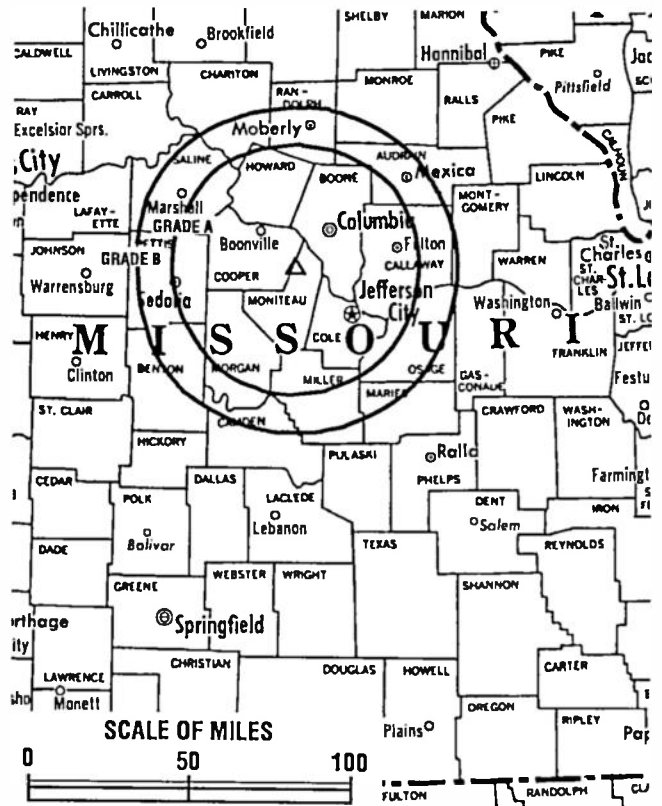
Began Operation: December 5, 1971. Sale to present owner by Richard E. & Robert H. Koenig approved by FCC Dec. 13, 1984 (Television Digest, Vol. 24:43). Sale to Morris Communications pending (Vol. 34:32).

Represented (sales): Blair Television.

Represented (legal): Dow, Lohnes & Albertson.

Personnel:

Pat Dalbey, General Manager.
Jean Viox, National Sales Manager.
Tom Chapman, Program Director.
Teresa Snow, News Director.
Neil Pedersen, Chief Engineer.



KMIZ BPCT-890522KF Granted 7/31/89 © American Map Corp., No. 14244

Gary Peel, Business Manager.
Jeff Ausmus, Production Manager.

Rates: On request.

City of License: Columbia. DMA: Columbia-Jefferson City. Rank: 149.

Circulation ©1994 Nielsen. Coverage based on Nielsen study.

	Cable TV Households	Non-cable TV Households	Total TV Households
Station Totals	299,810	215,130	514,940
Average Weekly Circulation (1994)	70,951	47,971	122,579
Average Daily Circulation (1994)			59,202

Missouri—Columbia

KOMU-TV

Ch. 8

Network Service: NBC.

Licensee: The Curators of the University of Missouri, Columbia, MO 65201.

Studio: Hwy. 63 S, Columbia, MO 65201.

Telephone: 314-882-8888. Fax: 314-884-8888.

Technical Facilities: Channel No. 8 (180-186 MHz). Authorized power: 316-kw visual, 31.6-kw aural. Antenna: 793-ft. above av. terrain, 738-ft. above ground, 1575-ft. above sea level.

Latitude 38° 53' 16"
Longitude 92° 15' 48"

Transmitter: U. of Missouri South Farm, 6.2-mi. SE of Columbia.

Multichannel TV Sound: Stereo only.

Satellite Earth Stations: Scientific-Atlanta, 4.6-meter; Scientific-Atlanta, 7-meter; RCA, 2.5-meter Ku-band; Harris, 4.5-meter Ku-band; Harris, 6.5-meter; Scientific-Atlanta, Harris receivers.

SNG Mobile Dish: Satcom, 2.4-meter Ku-band.

News Service: AP.

Ownership: The Curators of the University of Missouri.

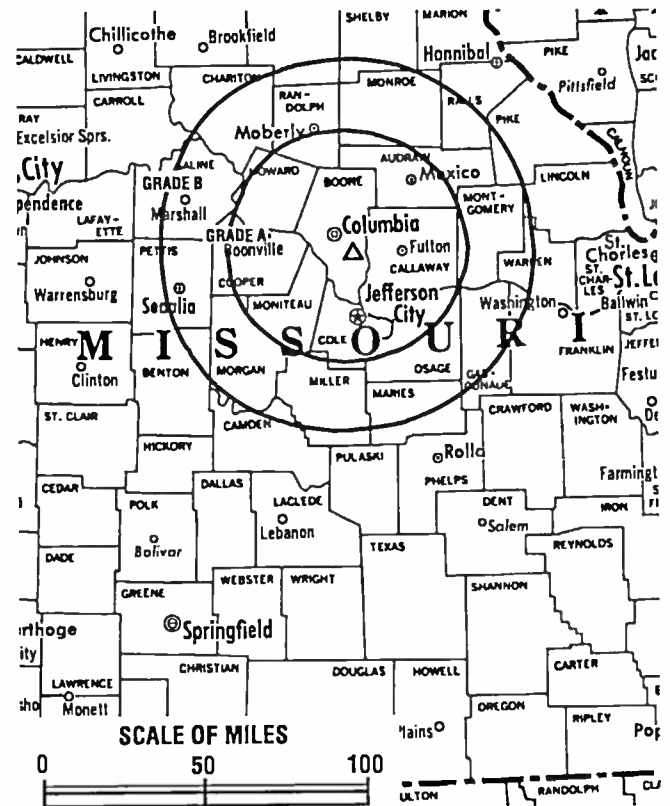
Began Operation: December 21, 1953.

Represented (sales): Petry Television Inc.

Represented (legal): Fisher, Wayland, Cooper & Leader.

Personnel:

Thomas R. Gray, General Manager.
John Strecker, General Sales Manager.
Stacey Woelhel, News Director.
Becky Cooper, Marketing & Programming Director.
Lee Eggers, Chief Engineer.



KOMU-TV BPCT-880119KL Granted 3/25/88 © American Map Corp., No. 14244

Gloria Britt, Business Manager.
Brian Cottle, Production Manager.

Highest 30 Sec. Rate: \$700.

City of License: Columbia. DMA: Columbia-Jefferson City. Rank: 149.

Circulation ©1994 Nielsen. Coverage based on Nielsen study.

	Cable TV Households	Non-cable TV Households	Total TV Households
Station Totals	264,140	191,220	455,360
Average Weekly Circulation (1994)	87,602	61,550	154,281
Average Daily Circulation (1994)			90,597

Missouri—Hannibal-Quincy, Illinois

KHQA-TV

Ch. 7

Network Service: CBS.

Licensee: Benedek Bcstg. HQA Inc., 510 Maine St., Quincy, IL 62301.

Studios: 2333 Palmyra Rd., Hannibal, MO 63401; WCU Bldg., Quincy, IL 62301.

Mailing Address: Box 905, Quincy, IL 62306.

Telephones: 217-222-6200 (Quincy); 314-221-2762 (Hannibal). Fax: 217-228-3164.

Technical Facilities: Channel No. 7 (174-180 MHz). Authorized power: 269-kw visual, 47.9-kw aural. Antenna: 890-ft. above av. terrain, 804-ft. above ground, 1539-ft. above sea level.

Latitude 39° 58' 22"
Longitude 91° 19' 54"

Transmitter: Columbus Rd., Quincy, IL.

Satellite Earth Stations: Scientific-Atlanta, 7-meter C-band; Scientific-Atlanta, 4.6-meter C-band; AFC, 3.7-meter Ku-band; Harris, 3.5-meter C-band; Harris, M/A-Com, Scientific-Atlanta receivers.

News Services: AP, Conus, Sports News Satellite.

Ownership: A. Richard Benedek (Group Owner).

Began Operation: August 27, 1953. FCC approved sale to present owner by Lee Enterprises Inc. Oct. 30, 1986 (Television Digest, Vol. 26:38).

Represented (sales): Katz Continental Television.

Personnel:

John Hurley, General Manager.

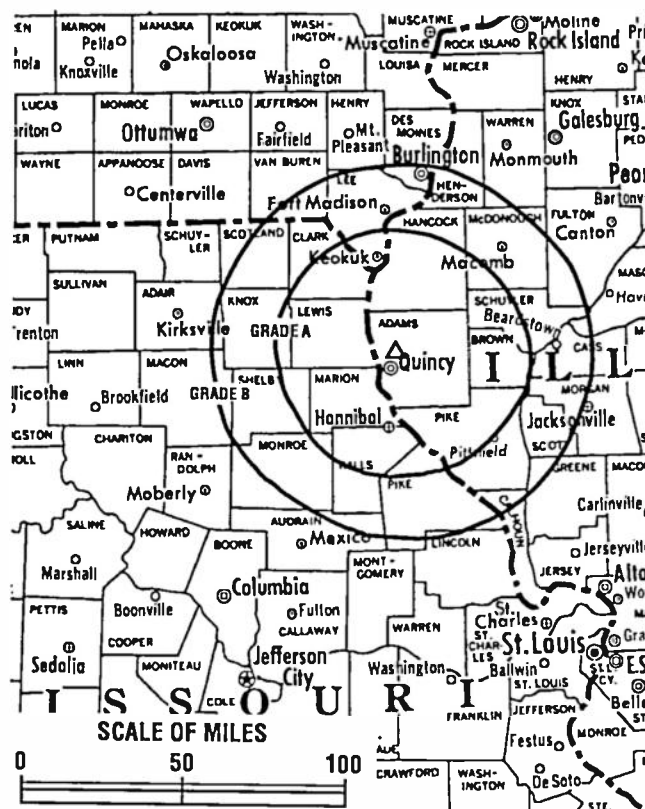
Ron Heller, Station Manager.

Terry Hurley, General Sales Manager.

Tana Terry, National & Regional Sales Manager.

Nadine Martin, Business Manager.

Tom Stemmler, Production Manager.



KHQA-TV BPCT-4746 Granted 10/9/74

© American Map Corp., No. 14244

Mike Seaver, Chief Engineer.

Clay Hagedorn, Promotion Manager.

Rates: On request.

City of License: Hannibal. **DMA:** Quincy-Hannibal-Keokuk. Rank: 157.

Circulation ©1994 Nielsen. Coverage based on Nielsen study.

	Cable TV Households	Non-cable TV Households	Total TV Households
Station Totals	209,960	128,410	338,370
Average Weekly Circulation (1994)	74,346	48,934	129,751
Average Daily Circulation (1994)			84,452

Missouri—Jefferson City

KNLJ

Ch. 25

Network Service: None, independent.

Licensee: New Life Evangelistic Center Inc., Box 2525, New Bloomfield, MO 65063.

Studio: 9810 State Rd. AE, New Bloomfield, MO 65063.

Telephone: 314-896-5105. Fax: 314-896-4376.

Technical Facilities: Channel No. 25 (536-542 MHz). Authorized power: 2042-kw max. visual, 204.2-kw max. aural. Antenna: 1028-ft. above av. terrain, 916-ft. above ground, 1756-ft. above sea level.

Latitude 38° 42' 16"
Longitude 92° 05' 20"

Transmitter: Hwys. 54 & 232, New Bloomfield, MO.

Satellite Earth Stations: ADM, 3-meter; Winegard, 3-meter; Drake, Uniden receivers.

Ownership: New Life Evangelistic Center Inc. (Group Owner).

Began Operation: March 30, 1986.

Represented (sales): Savalli Broadcast Sales.

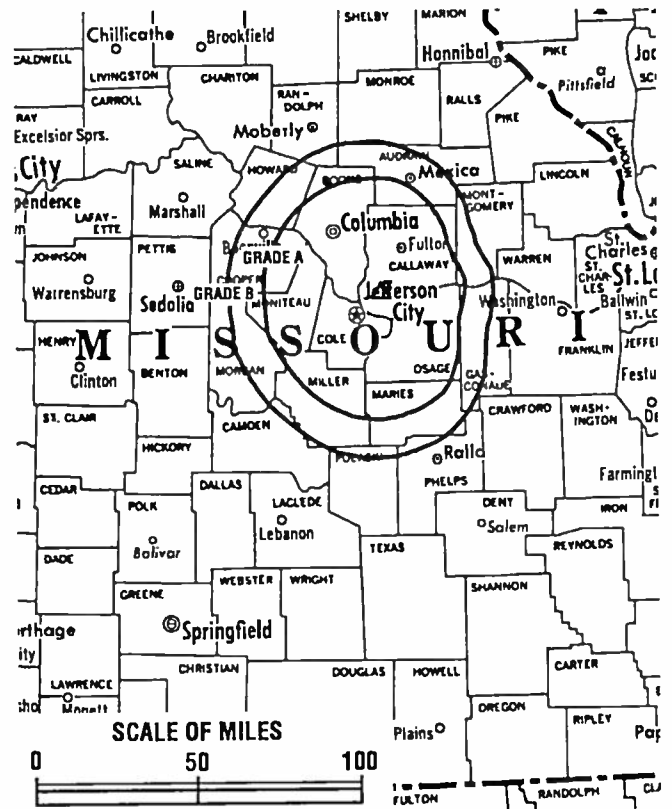
Represented (legal): John Midlen Jr.

Personnel:

Larry Rice, General Manager.
Penny Rice, Station & General Sales Manager.

Highest 30 Sec. Rate: \$100.

City of License: Jefferson City. DMA: Columbia-Jefferson City. Rank: 149.



KNLJ BMPCT-850416KF Granted 5/28/85 © American Map Corp., No. 14244

Circulation ©1994 Nielsen. Coverage based on Nielsen study.

	Cable TV Households	Non-cable TV Households	Total TV Households
Station Totals	122,670	104,070	226,740
Average Weekly Circulation (1994)	9,648	20,066	31,127
Average Daily Circulation (1994)			11,578

Missouri—Jefferson City

KRCG

Ch. 13

Network Service: CBS.

Licensee: Mel Wheeler Inc., 1710 Westminster St., Denton, TX 76205.

Studio: Hwy. 54, Jefferson City, MO 65102.

Mailing Address: Box 659, Jefferson City, MO 65102.

Telephone: 314-896-5144.

Technical Facilities: Channel No. 13 (210-216 MHz). Authorized power: 316-kw visual, 47.4-kw aural. Antenna: 1012-ft. above av. terrain, 929-ft. above ground, 1773-ft. above sea level.

Latitude 38° 41' 28"
Longitude 92° 05' 43"

Transmitter: U.S. Hwy. 54, 2-mi. S of New Bloomfield.

Multichannel TV Sound: Stereo only.

Satellite Earth Stations: Scientific-Atlanta, 7-meter C-band; Scientific-Atlanta, 4.6-meter C-band; M/A-Com, 3.7-meter Ku-band; M/A-Com, Scientific-Atlanta receivers.

News Services: AP, CBS, CNN.

Ownership: Mel Wheeler Inc. (Group Owner).

Began Operation: February 13, 1955. Sale to present owner by Price Communications approved by FCC Sept. 9, 1988. Sale to Price Communications by LDX Broadcast approved Nov. 15, 1984 (Television Digest, Vol. 24:36). Sale, including former satellite KMOS-TV, Sedalia, MO & KWOS(AM), to Mid-America TV by Jefferson TV Co. (Mrs. W. H. Weldon) approved July 13, 1966 by FCC (Vol. 5:52; 6:29).

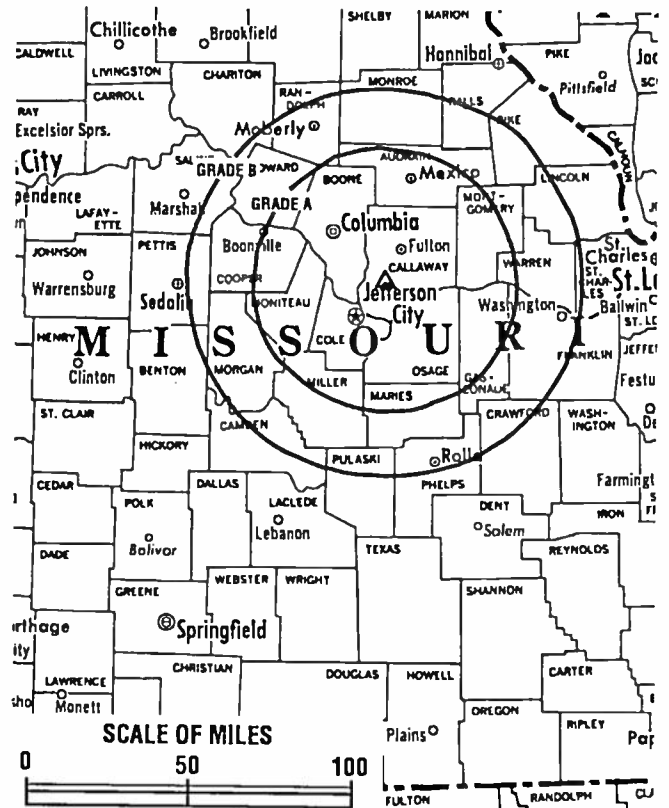
Represented (sales): Katz Continental Television.

Represented (legal): Pepper & Corazzini.

Represented (engineering): Lohnes & Culver.

Personnel:

M. J. (Bob) Groothand, Vice President & General Manager.
Betsy Farris, Local Sales Manager.



KRCG BPCT-811221KE Granted 1/12/82 © American Map Corp., No. 14244

Jeff Karnowski, News Director.
Leland Gordon, Program Director.
Laura Reynolds, Promotion Director.
Roberta Lewis, Business Manager.
Steve Metzger, Chief Engineer.

Highest 30 Sec. Rate: \$750.

City of License: Jefferson City. DMA: Columbia-Jefferson City. Rank: 149.

Circulation ©1994 Nielsen. Coverage based on Nielsen study.

	Cable TV Households	Non-cable TV Households	Total TV Households
Station Totals	399,480	318,380	717,860
Average Weekly Circulation (1994)	89,978	68,577	167,409
Average Daily Circulation (1994)			106,255

Missouri—Joplin

KODE-TV

Ch. 12

Network Service: ABC.

Licensee: Eastern Bcstg. Corp., 1928 W. 13th St., Joplin, MO 64802.

Studio: 1928 W. 13th St., Joplin, MO 64802.

Mailing Address: Box 46, Joplin, MO 64802.

Telephone: 417-623-7260. Fax: 417-623-3736.

Technical Facilities: Channel No. 12 (204-210 MHz). Authorized power: 316-kw visual, 63.2-kw aural. Antenna: 1020-ft. above av. terrain, 999-ft. above ground, 2049-ft. above sea level.

Latitude 37° 04' 36"
Longitude 94° 32' 10"

Transmitter: 1928 W. 13th St.

Satellite Earth Stations: ADM, 3.7-meter C-band; Andrew, 4.5-meter C-band; Andrew, 7.3-meter C-band; AFC, 3.66-meter Ku-band; Avantek, M/A-Com receivers.

News Services: ABC, AP.

Ownership: Eastern Broadcasting Corp. (Group Owner).

Began Operation: September 26, 1954. Sale to present owner approved by FCC March 23, 1990 (Television Digest, Vol. 30:8). Sale to Gilmore Bcstg. by WSTV Inc. (United Printers & Publishers Inc.) approved by FCC May 23, 1962 (Vol. 2:22). Transfer of Friendly Stations to United Printers and Publishers Inc. from WSTV Inc., original owners, approved by FCC Nov. 8, 1961 (Vol. 17:30, 33; 2:14). Sale to WSTV Inc. by Austin Harrison approved Oct. 21, 1956 (Vol. 12:39, 44).

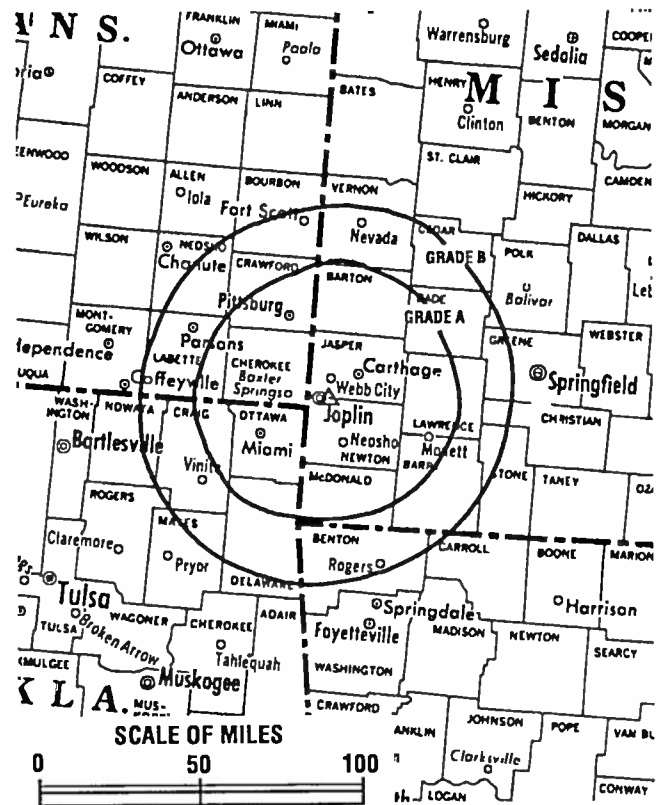
Represented (sales): Blair Television.

Represented (legal): Schwartz, Woods & Miller.

Represented (engineering): Cohen, Dippell & Everist, P.C.

Personnel:

Jerry Montgomery, General Manager.
John Hoffmann, General Sales Manager.
Dale Phipps, Local Sales Manager.
Larry Young, News Director.
Julie Rogers, Program Director.
Bob Shryock, Business Manager.
Mark Current, Promotion Manager.
Don Ross, Chief Engineer.
Doug Hunt, Production Manager.



KODE-TV BMPCT-6050 Granted 6/11/65 © American Map Corp., No. 14244

Highest 30 Sec. Rate: \$600.

NETWORK BASE HOURLY RATE: \$1000.

City of License: Joplin. DMA: Joplin-Pittsburg. Rank: 147.

Circulation ©1994 Nielsen. Coverage based on Nielsen study.

	Cable TV Households	Non-cable TV Households	Total TV Households
Station Totals	284,850	242,990	527,840
Average Weekly Circulation (1994)	72,425	77,552	153,721
Average Daily Circulation (1994)			86,626

**NEED BROADCAST TV OR CABLE TV DATA
FROM THE FACTBOOK ON TAPE OR DISKETTE?
NEED CUSTOMIZED REPORTS?**

Call Warren Publishing's
Market Research & Data Sales Dept. 202-872-9200

Missouri—Joplin

KSNF

Ch. 16

Network Service: NBC.

Licensee: Tri-State Bcstg. Corp., Box 1393, Joplin, MO 64802.

Studio: 1502 Cleveland Ave., Joplin, MO 64801.

Telephone: 417-781-2345. Fax: 417-782-2417.

Technical Facilities: Channel No. 16 (482-488 MHz). Authorized power: 2600-kw visual, 260-kw aural. Antenna: 1060-ft. above av. terrain, 1017-ft. above ground, 2056-ft. above sea level.

Latitude 37° 04' 33"
Longitude 94° 33' 16"

Transmitter: 1502 Cleveland Ave.

Satellite Earth Stations: Harris, 6.2-meter Ku-band; Scientific-Atlanta, 4.6-meter; RCA, 3.2-meter Ku-band; ChannelMaster, M/A-Com, Scientific-Atlanta receivers.

News Services: AP, NBC.

Ownership: Price Communications Corp. (Group Owner).

Began Operation: September 2, 1967. Sale to present owner approved by FCC Feb. 27, 1987. Previous sale to Kansas State Network by Virginia S. Hickey, et al., approved by FCC April 29, 1975. For sale of Kansas State Network, see KSNW(TV), Wichita, KS.

Represented (sales): Katz Continental Television.

Represented (legal): Roberts & Eckard.

Personnel:

Bill Bengtson, Vice President & General Manager.
Ron Evans, General Sales Manager.
Gary Sisco, Operations & Production Manager.
Steve Russell, News Director.
Mike Pound, Promotion Director.



KSNF BPCT-810615LC Granted 9/10/81 © American Map Corp., No. 14244

Linda Dahlman, Controller.
Melvin Brooks, Chief Engineer.

Rates: On request.

City of License: Joplin. DMA: Joplin-Pittsburg. Rank: 147.

Circulation ©1994 Nielsen. Coverage based on Nielsen study.

	Cable TV Households	Non-cable TV Households	Total TV Households
Station Totals	236,980	196,940	433,920
Average Weekly Circulation (1994)	87,801	65,977	158,729
Average Daily Circulation (1994)			91,068

Missouri—Kansas City

KCTV

Ch. 5

Network Service: CBS.

Licensee: Meredith Corp., Box 5555, Kansas City, MO 64109.

Studio: 4500 Shawnee Mission Pkwy., Fairway, KS 66205.

Telephone: 913-677-5555. Fax: 913-677-7284.

Technical Facilities: Channel No. 5 (76-82 MHz). Authorized power: 100-kw visual, 15-kw aural. Antenna: 1128-ft. above av. terrain, 998-ft. above ground, 2005-ft. above sea level.

Latitude 39° 04' 15"
Longitude 94° 34' 57"

Transmitter: 129 E. 31st St.

Satellite Earth Stations: In operation; Scientific-Atlanta receivers.

News Services: CNN Headline News, Newscope.

Ownership: Meredith Corp. (Group Owner).

Began Operation: September 27, 1953.

Represented (sales): MMT Sales Inc.

Represented (legal): Haley, Bader & Potts.

Represented (engineering): du Treil, Lundin & Rackley.

Personnel:

John C. Rose, Vice President & General Manager.
Erwin Parthe, Station Operations Director.
Robert Frey, General Sales Manager.
Donald North, News Director.
Mark St. Clair, Local Sales Manager.
Mary Rimann, National Sales Manager.
Joe Snelson, Director of Engineering.



KCTV BMPCT-2317 Granted 10/26/54

© American Map Corp., No. 14244

Bernie Erber, Business Manager.
Peter Barrett, Marketing & Production Director.

Rates: On request.

City of License: Kansas City. DMA: Kansas City. Rank: 31.

Circulation ©1994 Nielsen. Coverage based on Nielsen study.

	Cable TV Households	Non-cable TV Households	Total TV Households
Station Totals	737,000	452,890	1,189,890
Average Weekly Circulation (1994)	484,364	280,989	787,472
Average Daily Circulation (1994)			485,177

Missouri—Kansas City

KMBC-TV

Ch. 9

Network Service: ABC.

Licensee: The Hearst Corp., 1049 Central St., Kansas City, MO 64105.

Studio: 1049 Central St., Kansas City, MO 64105.

Telephone: 816-221-9999. Fax: 816-421-4163.

Technical Facilities: Channel No. 9 (186-192 MHz). Authorized power: 316-kw visual, 42.7-kw aural. Antenna: Circularly polarized, 1170-ft. above av. terrain, 1124-ft. above ground, 2049-ft. above sea level.

Latitude	39°	05'	01"
Longitude	94°	30'	57"

Transmitter: 5701 E. 22nd St., Kansas City.

Multichannel TV Sound: Stereo only.

Satellite Earth Stations: Andrew, 7.3-meter C-band; SatCom, 5.5-meter Ku-band; Andrew, 4.5-meter C-band; Microdyne, 3.66-meter Ku-band; Andrew, DX Antenna, M/A-Com receivers.

SNG Mobile Dish: Andrew, 2.3-meter Ku-band.

News Services: ABC, AP.

Ownership: Hearst Broadcasting (Group Owner).

Began Operation: August 1, 1953 as WHB-TV, sharing time with KMBC-TV, operated by Midland Bcstg. Co. On June 9, 1954, FCC approved sale and WHB Bcstg. Co. was changed to KMBC Bcstg. Co. and acquired KMBC-TV-AM & KFRM (Television Digest, Vol. 10:17, 20, 24). Sale to Metropolitan Bcstg. (div. of Metromedia Inc.) approved July 26, 1961. Sale to present owner by Metromedia approved by FCC April 1, 1982 (Vol. 21:37; 22:14).

Represented (sales): Katz American Television.

Represented (legal): Tharrington, Smith & Hargrove.

Personnel:

Paul (Dino) Dinovitz, Vice President & General Manager.
 Tracy Boschert, General Sales Manager.
 Bob Brandt, Local Sales & Marketing Manager.
 Mark Manders, National Sales Manager.
 Pat Patton, Program Director.



KMBC-TV BPC7-890222KL Granted 4/28/89 © American Map Corp., No. 14244

Brian Bracco, News Director.
 Steve Wilkins, Promotion Director.
 Gerald Golden, Business Manager.
 Jerry Dixon, Chief Engineer.
 Linda Olgren, Traffic/Computer Operations Manager.

Rates: On request.

City of License: Kansas City. DMA: Kansas City. Rank: 31.

Circulation ©1994 Nielsen. Coverage based on Nielsen study.

	Cable TV Households	Non-cable TV Households	Total TV Households
Station Totals	757,520	453,950	1,211,470
Average Weekly Circulation (1994)	485,046	271,375	777,225
Average Daily Circulation (1994)			456,337

Missouri—Kansas City

KSHB-TV

Ch. 41

Network Service: NBC.

Licensee: Scripps Howard Bcstg. Co., 1100 Central Trust Tower, Box 5380, Cincinnati, OH 45201.

Studio: 4720 Oak St., Kansas City, MO 64112.

Telephone: 816-753-4141. Fax: 816-932-4122.

Technical Facilities: Channel No. 41 (632-638 MHz). Authorized power: 1320-kw max. & 1000-kw horizontal visual, 132-kw max. & 100-kw horizontal aural. Antenna: 1060-ft. above av. terrain, 1159-ft. above ground, 2045-ft. above sea level.

Latitude 39° 04' 20"
Longitude 94° 35' 45"

Transmitter: 3017 Belleview, Kansas City.

Satellite Earth Stations: Harris, 6.1-meter C-band; DH Satellite, 4.2-meter C-band; Microdyne, 3.6-meter Ku-band; Prodelin, 3.7-meter Ku-band; DX Engineering, Harris, M/A-Com, Standard Communications receivers.

News Services: AP, CNN.

Ownership: E. W. Scripps Co. (Group Owner).

Began Operation: September 28, 1970. Transfer of control to Benno C. Schmidt from William D. Grant approved by FCC Dec. 1, 1971. Sale to present owner approved by FCC Sept. 15, 1977 (Television Digest, Vol. 16:50; 17:38).

Represented (sales): Blair Television.

Represented (legal): Baker & Hostetler.

Represented (engineering): Paul Godley Co.

Personnel:

Charlotte Moore-English, Vice President & General Manager.
Joann Campo, General Sales Manager.
Alan Fuchsman, Local Sales Manager.
Alex George, National Sales Manager.
Mark Olinger, News Director.
Sandy Martin, Promotion Director.
Cherie Elvin, Business Manager.
James O'Connor, Engineering Manager.



KSHB-TV BNPCT-7235 Granted 9/4/70 © American Map Corp., No. 14244

Rates: On request.

City of License: Kansas City. DMA: Kansas City. Rank: 31.

Circulation ©1994 Nielsen. Coverage based on Nielsen study.

	Cable TV Households	Non-cable TV Households	Total TV Households
Station Totals	892,010	516,900	1,408,910
Average Weekly Circulation (1994)	401,183	185,557	596,503
Average Daily Circulation (1994)			269,400

Your message in this ad space could cost
as little as \$95, and it will reach the
people important to you!

Television & Cable Factbook

Missouri—Kansas City

KSMO-TV

Ch. 62

Network Service: None, independent.

Licensee: Kansas City TV-62 L.P., 18 Newburg St., Boston, MA 02116.

Studio: 10 E. Cambridge Dr., Suite 300, Kansas City, KS 66103-1342.

Telephone: 913-621-6262. Fax: 913-621-4773; 913-621-4703.

Technical Facilities: Channel No. 62 (758-764 MHz). Authorized power: 2183-kw max. & 88.13-kw horizontal visual, 218.3-kw max. & 8.81-kw horizontal aural. Antenna: 1115-ft. above av. terrain, 1142-ft. above ground, 1968-ft. above sea level.

Latitude 39° 04' 59"
Longitude 94° 28' 49"

Transmitter: 21st St. & Stark Ave.

Satellite Earth Stations: Comtech, 5-meter C-band; M/A-Com, 3-meter Ku-band; Standard Communications, M/A-Com receivers.

News Service: AP.

Ownership: ABRY Communications (Group Owner).

Began Operation: December 7, 1983. Sale to present owner approved by FCC Jan. 31, 1990.

Represented (sales): Harrington, Righter & Parsons Inc.

Represented (legal): Arter & Hadden.

Represented (engineering): A. D. Ring, P.C.

Personnel:

Jim MacDonald, General Manager.
Richard Deutsch, General Sales Manager.
Gloria Rudd, Local Sales Manager.
Len Randazzo, National Sales Manager.
David Birdsong, Chief Engineer.
Byron King, Program Director.
Bruce Stone, Promotion Director.
Steve Millikan, Business Manager.



KSMO-TV BPCT-901217KF Granted 3/21/91 © American Map Corp., No. 14244

Angela Graham, Traffic Manager.
Jeff Clement, Production Manager.

Rates: On request.

City of License: Kansas City. DMA: Kansas City. Rank: 31.

Circulation ©1994 Nielsen. Coverage based on Nielsen study.

	Cable TV Households	Non-cable TV Households	Total TV Households
Station Totals	584,230	357,300	941,530
Average Weekly Circulation (1994)	243,602	134,547	384,657
Average Daily Circulation (1994)			138,826

Missouri—Kansas City

KYFC

Ch. 50

Network Service: None, independent.

Licensee: Kansas City Youth for Christ Inc., 4715 Rainbow Blvd., Shawnee Mission, KS 66205.

Studio: 4715 Rainbow Blvd., Shawnee Mission, KS 66205.

Telephone: 913-262-1700. Fax: 913-262-1782.

Technical Facilities: Channel No. 50 (686-692 MHz). Authorized power: 1170-kw max. visual, 117-kw max. aural. Antenna: 1119-ft. above av. terrain, 1164-ft. above ground, 2049-ft. above sea level.

Latitude 39° 01' 19"
Longitude 94° 30' 50"

Transmitter: 6309 E. 56th St.

Satellite Earth Stations: Andrew, 5-meter C-band; Star, 5-meter C-band; Harris receivers.

Ownership: Kansas City Youth for Christ Inc.

Began Operation: December 15, 1978.

Represented (legal): Wiley, Rein & Fielding.

Personnel:

- Ronnie Melsker, President.
- Wayne Antrim, General Manager.
- Kathy Burton, General Sales Manager.
- Sue Copling, Program Director.
- Ron Rockrohr, Chief Engineer.

Rates: On request.



KYFC BPCT-4950 Granted 4/29/77 © American Map Corp., No. 14244

City of License: Kansas City. DMA: Kansas City. Rank: 31.

Circulation ©1994 Nielsen. Coverage based on Nielsen study.

	Cable TV Households	Non-cable TV Households	Total TV Households
Station Totals	496,100	315,780	811,880
Average Weekly Circulation (1994)	18,497	28,422	48,807
Average Daily Circulation (1994)			14,376

Missouri—Kansas City

WDAF-TV

Ch. 4

Network Service: Fox.

Licensee: WDAF License Inc., Signal Hill, Kansas City, MO 64108.

Studio: Signal Hill, Kansas City, MO 64108.

Telephone: 816-753-4567. Fax: 816-931-3984.

Technical Facilities: Channel No. 4 (66-72 MHz). Authorized power: 100-kw visual, 20-kw aural. Antenna: 1130-ft. above av. terrain, 1163-ft. above ground, 2049-ft. above sea level.

Latitude 39° 04' 20"
Longitude 94° 35' 45"

Transmitter: Signal Hill.

Multichannel TV Sound: Stereo only.

Satellite Earth Stations: Transmit/receive Harris, 9.2-meter C-band; Scientific-Atlanta, 3.0-meter C-band; Harris receivers.

SNG Mobile Dish: Midwest, 3-meter Ku-band.

AM Affiliate: WDAF, 5-kw, 610 kHz.

FM Affiliate: KYYS, 100-kw, 102.1 MHz (No. 271), 940-ft.

News Services: AP, NBC.

Ownership: New World Communications Group. (Group Owner).

Began Operation: October 16, 1949. FCC July 15, 1994 approved sale to present owner (Television Digest, Vol. 34:19, 38). Sale to Great American Bcstg. Co. approved Oct. 2, 1987 (Vol. 27:16, 18, 23, 30, 41). Sale to Taft TV & Radio by Transcontinent Television Corp. approved Feb. 19, 1964 by FCC (Vol. 3:15, 16, 31, 4:8). Sale to Transcontinent by National-Missouri TV Inc. (wholly owned by National Theatres & Television Inc.) approved July 13, 1960 (Vol. 16:29). Sale to National-Missouri TV Inc. by founding Kansas City Star in compliance with government anti-trust consent decree approved April 23, 1958 (Vol. 13:47,48; 14:17).

Represented (sales): TeleRep Inc.

Represented (legal): Koteen & Naftalin.

Personnel:

Edward Plette, General Manager.
Thermal Stewart, Business Manager.



WDAF-TV BMPCT-6552 Granted 7/7/67

© American Map Corp., No. 14244

Mike McDonald, News Director.
Cheryl McDonald, General Sales Manager.
Susan Brier, Local Sales Manager.
John Hegedus, National Sales Manager.
Lisa Hickok, Director of Marketing & Creative Services.
Jeni Cardin, Manager, Public Relations & Special Projects.
Bud Turner, Teleport Manager.
Jim Moore, Chief Engineer.

Highest 30 Sec. Rate: \$5000.

City of License: Kansas City. DMA: Kansas City. Rank: 31.

Circulation ©1994 Nielsen. Coverage based on Nielsen study.

	Cable TV Households	Non-cable TV Households	Total TV Households
Station Totals	743,070	454,970	1,198,040
Average Weekly Circulation (1994)	470,378	267,705	759,867
Average Daily Circulation (1994)			409,091

Missouri—Poplar Bluff

KPOB-TV

Ch. 15

(Satellite of WSIL-TV, Harrisburg, IL)

Network Service: ABC.

Licensee: WSIL-TV Inc., Rte. 13, Carterville, IL 62918.

Studio: Oak Grove Community.

Mailing Address: Rte. 13, Carterville, IL 62918.

Telephone: 618-985-2333.

Technical Facilities: Channel No. 15 (476-482 MHz). Authorized power: 389-kw max. & 182-kw horizontal visual, 19.1-kw horizontal aural. Antenna: 600-ft. above av. terrain, 550-ft. above ground, 1050-ft. above sea level.

Latitude 36° 48' 02"
Longitude 90° 27' 03"

Transmitter: Oak Grove Community, U.S. Rte. 67.

Satellite Earth Station: Gardiner, 6-meter.

News Service: AP.

Ownership: Mel Wheeler Inc. (Group Owner).

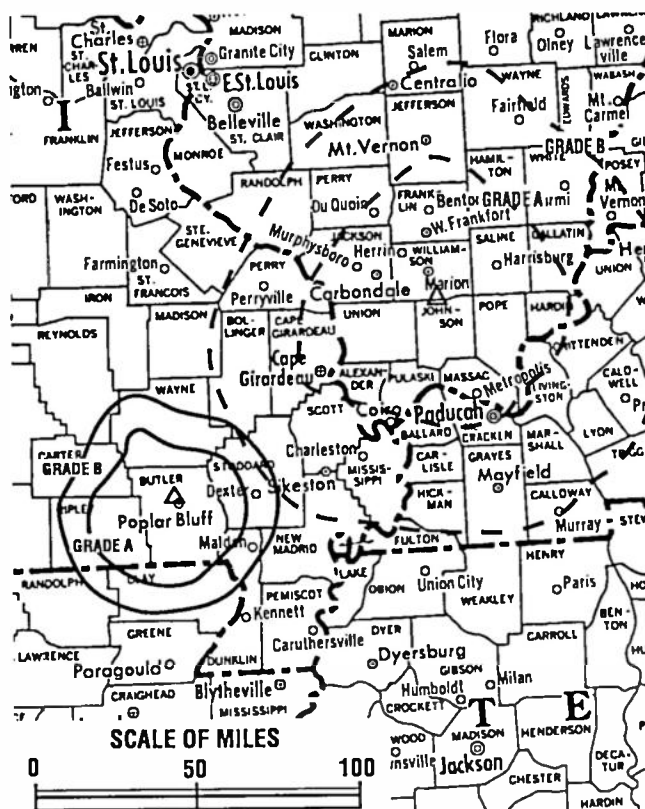
Began Operation: September 2, 1961. Left air Sept. 21, 1966; returned Jan. 14, 1977.

Represented (sales): Katz Television.

Represented (legal): Pepper & Corazzini.

Personnel: See WSIL-TV, Harrisburg, IL.

Rates: On request.



KPOB-TV BPCT-4595 Granted 5/22/73

© American Map Corp., No. 14244

City of License: Poplar Bluff. DMA: Paducah-Cape Girardeau-Harrisburg-Mount Vernon. Rank: 77.

Circulation © 1994 Nielsen. Coverage based on Nielsen study.

	Cable TV Households	Non-cable TV Households	Total TV Households
Station Totals	66,070	42,390	108,460
Average Weekly Circulation (1994)	10,613	9,204	20,148
Average Daily Circulation (1994)			9,925

Missouri—St. Joseph

KQTV

Ch. 2

Network Service: ABC.

Licensee: Fabri Development Corp., 5152 Fieldstone Rd., Bronx, NY 10471.

Studio: 40th & Faraon Sts., St. Joseph, MO 64506.

Mailing Address: Box 6247, St. Joseph, MO 64506.

Telephone: 816-364-2222. Fax: 816-364-3787.

Technical Facilities: Channel No. 2 (54-60 MHz). Authorized power: 100-kw visual, 10-kw aural. Antenna: 810-ft. above av. terrain, 750-ft. above ground, 1770-ft. above sea level.

Latitude 39° 46' 12"
Longitude 94° 47' 53"

Transmitter: 40th & Faraon Sts.

Satellite Earth Stations: ADM, 6.1-meter Ku & C-band; RCA, 3-meter Ku-band; Andrew, 7.3-meter C-band; Avantek, Avcom, Standard Communications receivers.

News Services: ABC, AP.

Ownership: TCS Television Partners (Group Owner).

Began Operation: September 13, 1953. Sale to present owner by Malcolm I. Glazer approved by FCC May 1, 1990 (Television Digest, Vol. 30:8, 26). Sale to Glazer by Amaturio Group approved by FCC Sept. 10, 1979 (Vol. 19:24). Previous sale by ISC Industries approved July 3, 1973 (Vol. 13:29). Sale to ISC by Panax Corp. approved July 2, 1969 (Vol. 8:49; 9:27). Sale by Jesse D. Fine family was approved Aug. 30, 1963 (Vol. 3:12). Sale to Fine family by Kenyon Brown-Bing Crosby group approved Sept. 19, 1957 (Vol. 13:34, 38). Their purchase of the station from Barton Pitts was approved Dec. 31, 1955 (Vol. 11:34, 47, 52).

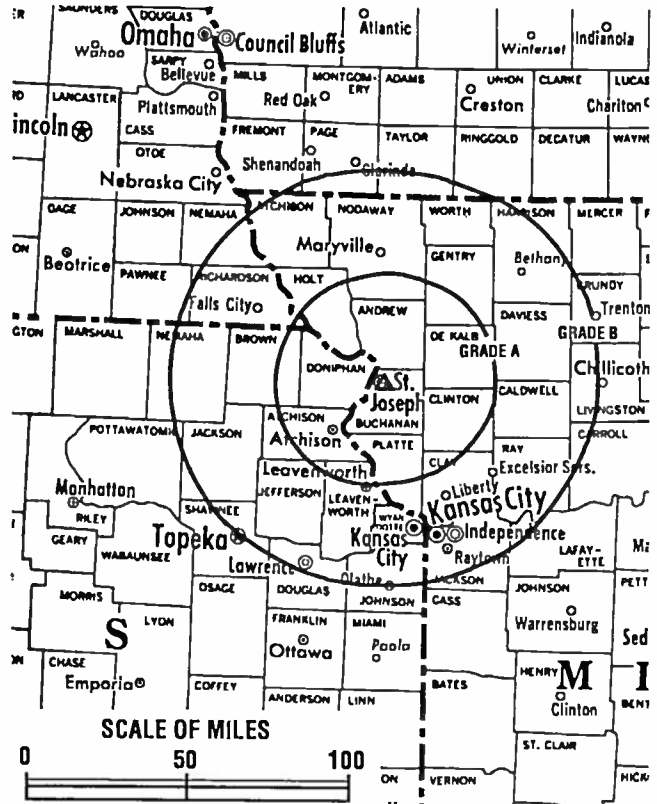
Represented (sales): Katz Continental Television.

Represented (legal): Cohn & Marks.

Represented (engineering): Lohnes & Culver.

Personnel:

Jerry Condra, Executive Vice President & General Manager.
Judy Crawford, General Sales Manager.
David Ledden, Local Sales Manager.
Larry Gunther, Chief Engineer.



KQTV BPCT-2219 Granted 12/4/56

© American Map Corp., No. 14244

Lon Teggers, News Director.
Tammy Snyder, Business Manager.
Rob Boenau, Creative Services Manager.

Highest 30 Sec. Rate: \$600.

NETWORK BASE HOURLY RATE: \$700.

City of License: St. Joseph. DMA: St. Joseph. Rank: 190.

Circulation ©1994 Nielsen. Coverage based on Nielsen study.

	Cable TV Households	Non-cable TV Households	Total TV Households
Station Totals	507,490	274,790	782,280
Average Weekly Circulation (1994)	43,543	33,903	81,973
Average Daily Circulation (1994)			48,500

Missouri—St. Joseph

KTAJ

Ch. 16

Network Service: None, independent.

Licensee: All American TV Inc., 250 W. Arrow Hwy., San Dimas, CA 91773-3342.

Telephone: 816-364-1616. Fax: 816-364-6729.

Technical Facilities: Channel No. 16 (482-488 MHz). Authorized power: 5000-kw max. visual, 500-kw max. aural. Antenna: 1071-ft. above av. terrain, 1027-ft. above ground, 2012-ft. above sea level.

Latitude 39° 39' 03"
 Longitude 94° 40' 11"

Transmitter: 1.5-mi. SW of intersection of Hwy. 31 & Rte. E, near Gower.

Ownership: All American Network Inc. (Group Owner).

Began Operation: October 7, 1986.

Represented (legal): May & Dunne.

Represented (engineering): Smith & Powstenko.

Personnel:

- Linda Hernandez, General Manager.
- Eugene Seibel, Station Manager & Chief Engineer.
- Julie Arguinzoni, Program Director.
- Sheila Bing, Promotion Director.
- Ken Platt, Production Manager.

Highest 30 Sec. Rate: \$45.

City of License: St. Joseph. DMA: St. Joseph. Rank: 190.



KTAJ BPC7-880523KJ Granted 7/29/88 © American Map Corp., No. 14244

Circulation ©1994 Nielsen. Coverage based on Nielsen study.

	Cable TV Households	Non-cable TV Households	Total TV Households
Station Totals	370,740	225,240	595,980
Average Weekly Circulation (1994)	2,026	5,810	8,100
Average Daily Circulation (1994)			2,930

Missouri—St. Louis

KDNL-TV

Ch. 30

Network Service: ABC.

Licensee: River City Licensee Partnership, 1215 Cole St., St. Louis, MO 63106.

Studio: 1215 Cole St., St. Louis, MO 63106.

Telephone: 314-436-3030. **Fax:** 314-259-5763.

Technical Facilities: Channel No. 30 (566-572 MHz). Authorized power: 2190-kw max. & 1950-kw horizontal visual, 218.5-kw aural. Antenna: 1135-ft. above av. terrain, 1155-ft. above ground, 1649-ft. above sea level.

Latitude 38° 34' 48"
Longitude 90° 19' 43"

Transmitter: 1010 Watson Rd., Shrewsbury, MO.

Multichannel TV Sound: Stereo only.

Satellite Earth Stations: Scientific-Atlanta, 5-meter C-band; RCA Americom, 3.7-meter Ku-band; M/A-Com, Scientific-Atlanta receivers.

News Services: AP, CNN.

Ownership: Better Communications Inc. (Group Owner).

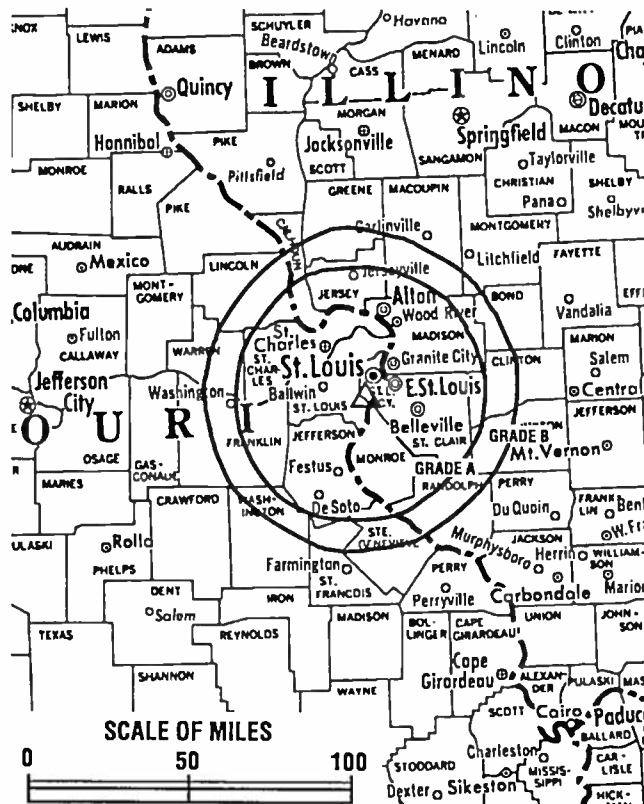
Began Operation: June 8, 1969. Sale to Cox Enterprises by Evans Bcstg. approved by FCC Nov. 25, 1981 (Television Digest, Vol. 21:10) Sale to present owner approved by FCC July 14, 1989 (Vol. 29:9, 37).

Represented (sales): MMT Sales Inc.

Represented (legal): Dow, Lohnes & Albertson.

Represented (engineering): Cohen, Dippell & Everist, P.C.

Personnel:
Gregory Filandrinos, Vice President & General Manager.
Robert G. West, Program Director.



KDNL-TV BPCT-790629KI Granted 10/30/79 © American Map Corp., No. 14244

Annina Kramer, Traffic Manager.
Debbie Davidson, Research Director.

Highest 30 Sec. Rate: \$3000.

City of License: St. Louis. **DMA:** St. Louis. **Rank:** 20.

Circulation ©1994 Nielsen, Coverage based on Nielsen study.

	Cable TV Households	Non-cable TV Households	Total TV Households
Station Totals	750,050	676,180	1,426,230
Average Weekly Circulation (1994)	337,857	296,459	650,045
Average Daily Circulation (1994)			298,908

Missouri—St. Louis

KMOV

Ch. 4

Network Service: CBS.

Licensee: Viacom Broadcasting of Missouri Inc., 1 Memorial Dr., St. Louis, MO 63102.

Studio: 1 Memorial Dr., St. Louis, MO 63102.

Telephone: 314-621-4444. Fax: 314-444-3367.

Technical Facilities: Channel No. 4 (66-72 MHz). Authorized power: 100-kw visual, 15-kw aural. Antenna: 1110-ft. above av. terrain, 1214-ft. above ground, 1649-ft. above sea level.

Latitude 38° 31' 47"
Longitude 90° 17' 58"

Transmitter: 1900 Ave. H (Reavis Barracks Rd.), Lemay, MO.

Satellite Earth Stations: Scientific-Atlanta, 7-meter C-band; Vertex, 6.1-meter C-band; Scientific-Atlanta, 4.6-meter C-band; Vertex, 4.6-meter Ku-band; Andrew, Scientific-Atlanta receivers.

News Services: AP, CNN.

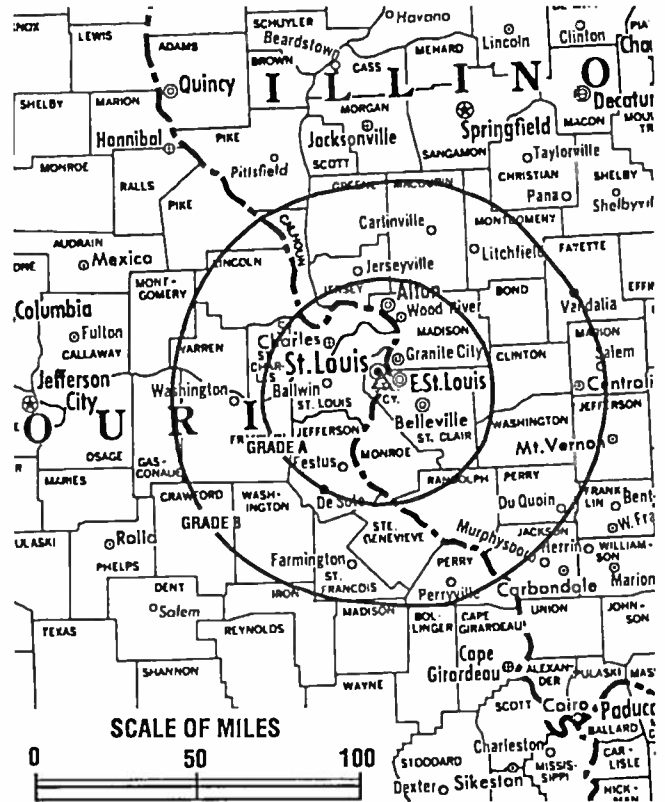
Ownership: Viacom Inc. (Group Owner).

Began Operation: July 8, 1954 as KWK-TV. Sale to present owner by CBS Inc. approved by FCC April 4, 1986 (Television Digest, Vol. 25:43, 49; 26:4, 6). Sale to CBS by group which included Robert T. Convey, Globe-Democrat Publishing Co. (Newhouse) and KTSP Inc. approved Oct. 30, 1957 by FCC, but did not begin operation as KMOX-TV until March 16, 1958 (Vol. 13:36, 43, 44, 48; 14:1, 2, 9).

Represented (sales): TeleRep Inc.

Personnel:

- Allan Cohen, Vice President & General Manager.
- Thomas Raponi, General Sales Manager.
- Margaret Caputo, Local Sales Manager.
- Walter Nichol, Chief Engineer.
- Steve Hammel, News Director.
- Dan Dillon, Promotion Director.
- Peggy Milner, Business Manager.
- Laura Larrabee, Traffic Manager.



KMOV BMPCT-4779 Granted 8/19/57

© American Map Corp., No. 14244

Wilbur Allmeyer, Engineer in Charge.
Jim Rothschild, Director of Operations.
Mary Cannon, Director of Community Affairs.

Rates: On request.

City of License: St. Louis. DMA: St. Louis. Rank: 20.

Circulation ©1994 Nielsen. Coverage based on Nielsen study.

	Cable TV Households	Non-cable TV Households	Total TV Households
Station Totals	848,630	756,560	1,605,190
Average Weekly Circulation (1994)	500,489	503,728	1,043,950
Average Daily Circulation (1994)			642,653

Missouri—St. Louis

KNLC

Ch. 24

Network Service: None, Independent.

Licensee: New Life Evangelistic Center Inc., 1411 Locust St., St. Louis, MO 63103.

Studio: 1411 Locust St., St. Louis, MO 63103.

Mailing Address: Box 924, St. Louis, MO 63188.

Telephone: 314-436-2424.

Technical Facilities: Channel No. 24 (530-536 MHz). Authorized power: 3090-kw max. visual, 309-kw max. aural. Antenna: 1000-ft. above av. terrain, 706-ft. above ground, 1621-ft. above sea level.

Latitude 38° 21' 40"
Longitude 90° 32' 58"

Transmitter: 6091 Tower Rd., House Springs.

Ownership: New Life Evangelistic Center Inc. (Group Owner).

Began Operation: September 12, 1982.

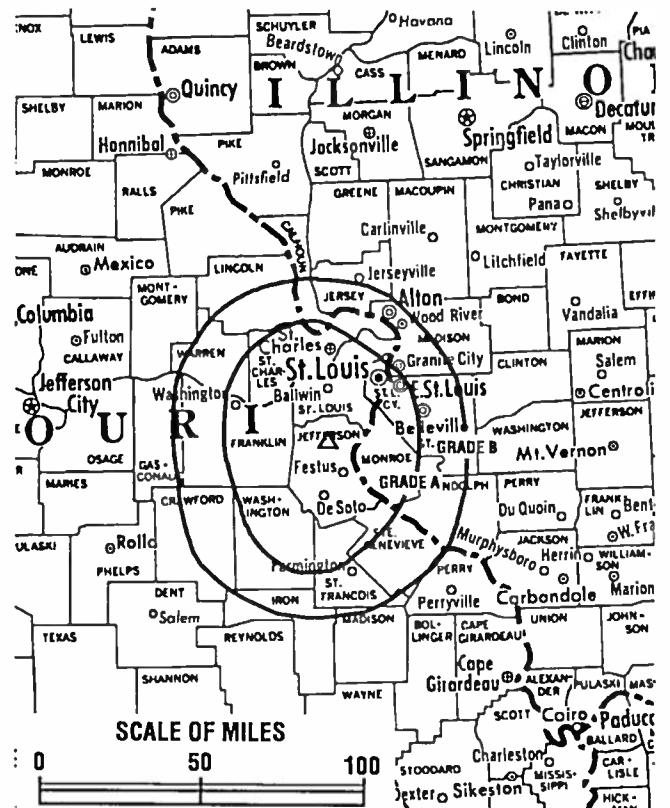
Represented (legal): John Midlen Jr.

Personnel:
Larry Rice, Vice President.
Jim Barnes, General Manager.

Rates: On request.

City of License: St. Louis. DMA: St. Louis. Rank: 20.

Circulation ©1994 Nielsen. Coverage based on Nielsen study.



KNLC BPCT-850315KK Granted 4/22/85 © American Map Corp., No. 14244

	Cable TV Households	Non-cable TV Households	Total TV Households
Station Totals	542,660	538,990	1,081,650
Average Weekly Circulation (1994)	33,945	40,041	78,314
Average Daily Circulation (1994)			22,366

Missouri—St. Louis

KPLR-TV

Ch. 11

Network Service: None, independent.

Licensee: Koplars Television Co. LLC, 4935 Lindell Blvd., St. Louis, MO 63108.

Studio: 4935 Lindell Blvd., St. Louis, MO 63108.

Telephone: 314-367-7211. Fax: 314-454-6428.

Technical Facilities: Channel No. 11 (198-204 MHz). Authorized power: 316-kw visual, 55-kw aural. Antenna: 1007-ft. above av. terrain, 1214-ft. above ground, 1506-ft. above sea level.

Latitude 38° 31' 47"
Longitude 90° 17' 58"

Transmitter: Reavis Barracks Rd. & Ave. H, Lemay, MO.

Multichannel TV Sound: Stereo only.

Satellite Earth Stations: Transmit/receive Harris, 9.1-meter C-band; Harris, 11-meter C-band; Simulcast, 5-meter C-band; Microdyne, 3.66-meter Ku-band; 3.1-meter Ku-band; Harris, Gardiner, M/A-Com, Microdyne, Sony receivers.

News Services: AP, CNN, UPI.

Ownership: Koplars Communications Inc. (Group Owner).

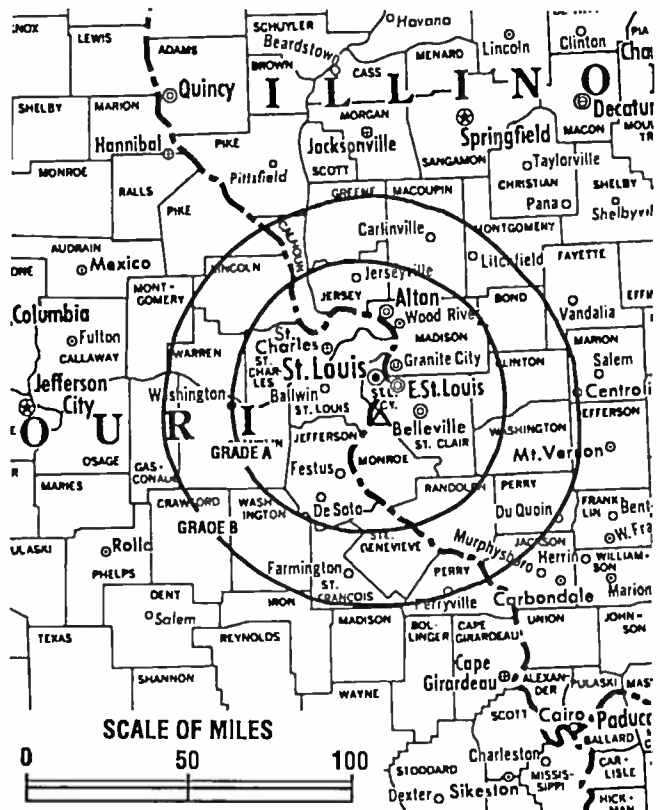
Began Operation: April 28, 1959.

Represented (sales): Pety Television Inc.

Represented (legal): Koteen & Naftalin.

Personnel:

Ted Koplars, President.
Jim Wright, Vice President, Operations.
Dan Neumann, Vice President & Station Manager.
Paul Wise, Director of Sales.
Debra Carson, National Sales Manager.
Suzi Schrappen, Director of Creative Services.
Bill Rees, News Director.
Howard Stevens, Director of Programming.
Wade Link, Director of Design.



KPLR-TV BMPCT-5230 Granted 1/21/59 © American Map Corp., No. 14244

Jeanne McCarthy, Traffic Manager.
Bernadine Douglas, Public Affairs Director.

Highest 30 Sec. Rate: \$3000.

City of License: St. Louis. DMA: St. Louis. Rank: 20.

Circulation ©1994 Nielsen. Coverage based on Nielsen study.

	Cable TV Households	Non-cable TV Households	Total TV Households
Station Totals	919,310	784,840	1,704,150
Average Weekly Circulation (1994)	452,807	383,423	864,799
Average Daily Circulation (1994)			398,950

Missouri—St. Louis

KSDK

Ch. 5

Network Service: NBC.

Licensee: Multimedia KSDK Inc.

Studio: Television Plaza, 1000 Market St., St. Louis, MO 63101.

Telephone: 314-421-5055. Fax: 314-444-5263.

Technical Facilities: Channel No. 5 (76-82 MHz). Authorized power: 100-kw visual, 20-kw aural. Antenna: 1090-ft. above av. terrain, 1159-ft. above ground, 1649-ft. above sea level.

Latitude 38° 34' 05"
 Longitude 90° 19' 55"

Transmitter: 6871 Heege Rd., St. Louis County, MO.

Multichannel TV Sound: Stereo only.

Satellite Earth Stations: Transmit/receive Harris, 6.1-meter Ku-band; Anixter-Mark, 5-meter C-band; Comtech, 5-meter C-band; Microdyne, 3.7-meter Ku-band; RCA, 3.7-meter Ku-band; Comtech, Microdyne, Standard Components receivers.

SNG Mobile Dish: BAF/Andrew, 2.3-meter Ku-band.

News Services: AP, NBC, UPI.

Ownership: Multimedia Broadcasting Co. (Group Owner).

Began Operation: February 8, 1947. Assignment of license to present owner by Pulitzer Publishing approved by FCC Feb. 17, 1983 (Television Digest, Vol. 21:12; 22:1; 23:8).

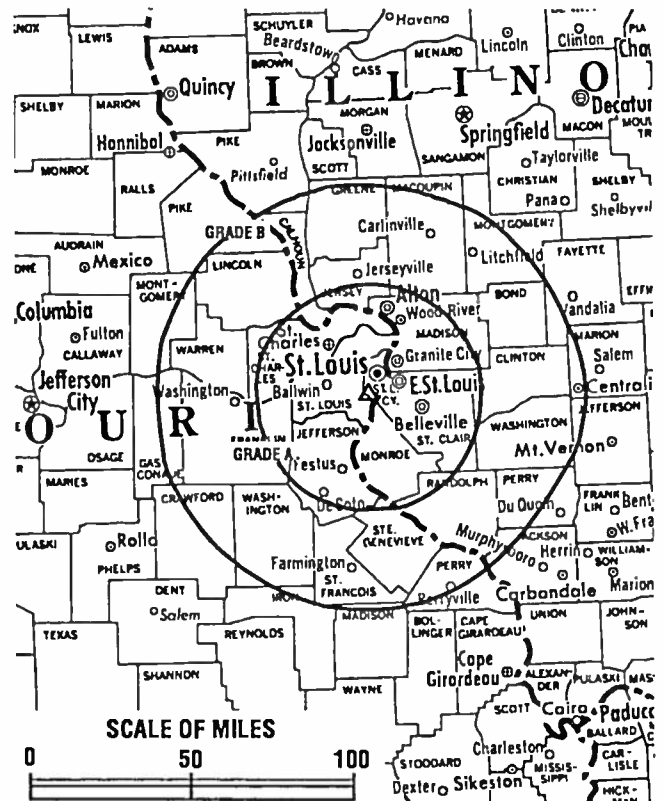
Represented (sales): Katz American Television.

Represented (legal): Dow, Lohnes & Albertson.

Represented (engineering): Jules Cohen & Associates.

Personnel:

John Kueneke, Vice President & General Manager.
 Robert Drewel, General Sales Manager.
 Mike Meara, Local Sales Manager.
 Timo Saarelainen, National Sales Manager.
 Tim Larson, News Director.
 Tanja Kuhar, Promotion Manager.
 Chris Fricke, Business Manager.



KSKK BPCT-2132 Granted 6/21/56 © American Map Corp., No. 14244

Marie McGlynn, Research & Marketing Manager.
 Steve Smith, Chief Engineer.
 Lisa Bedian, Community Relations Manager.
 Rebecca Rahm, Program Administrator.

Rates: On request.

NETWORK BASE HOURLY RATE: \$2350.

City of License: St. Louis. DMA: St. Louis. Rank: 20.

Circulation ©1994 Nielsen. Coverage based on Nielsen study.

	Cable TV Households	Non-cable TV Households	Total TV Households
Station Totals	914,290	791,110	1,705,400
Average Weekly Circulation (1994)	543,047	514,390	1,099,311
Average Daily Circulation (1994)			746,495

Missouri—St. Louis

KTVI

Ch. 2

Network Service: Fox.

Licensee: KTVI Argyle Inc., 100 N.E. Loop 410, Suite 1400, San Antonio, TX 78216.

Studio: 5915 Berthold Ave., St. Louis, MO 63110.

Telephone: 314-647-2222. Fax: 314-644-7419.

Technical Facilities: Channel No. 2 (54-60 MHz). Authorized power: 100-kw visual, 20-kw aural. Antenna: 1085-ft. above av. terrain, 1049-ft. above ground, 1649-ft. above sea level.

Latitude 38° 32' 07"
Longitude 90° 22' 23"

Transmitter: 10001 Emil Ave., Sappington, MO.

Satellite Earth Stations: Andrew, 7.3-meter C-band; Andrew, 4.5-meter C-band; Microdyne, 3.66-meter Ku-band; Vertex, 4.5-meter Ku & C-band; Avantek, MVA-Com, Standard Communications receivers.

SNG Mobile Dish: Midwest Vertex, 2.6-meter Ku-band.

News Services: AP, UPI.

Ownership: Argyle Television Holding Inc. (Group Owner).

Began Operation: August 10, 1953 as WTVI, Ch. 54, Belleville, IL-St. Louis; on April 9, 1955 shifted facilities to Ch. 36 acquired from off-air KSTM-TV (Television Digest, Vol. 11:16). March 20, 1957, left air temporarily for changeover to Ch. 2; resumed operation April 15, 1957 (Vol. 14:6, 12). Sale of 74% by Harry Tenenbaum, Paul E. Peltason and associates to Newhouse Bcstg., increasing its holdings to 100% was approved by FCC June 10, 1964. Sale to Times Mirror Co. approved March 7, 1980 (Vol. 18:50; 19:19). Sale to current owner approved by FCC May 13, 1993 (Vol. 33:13, 14).

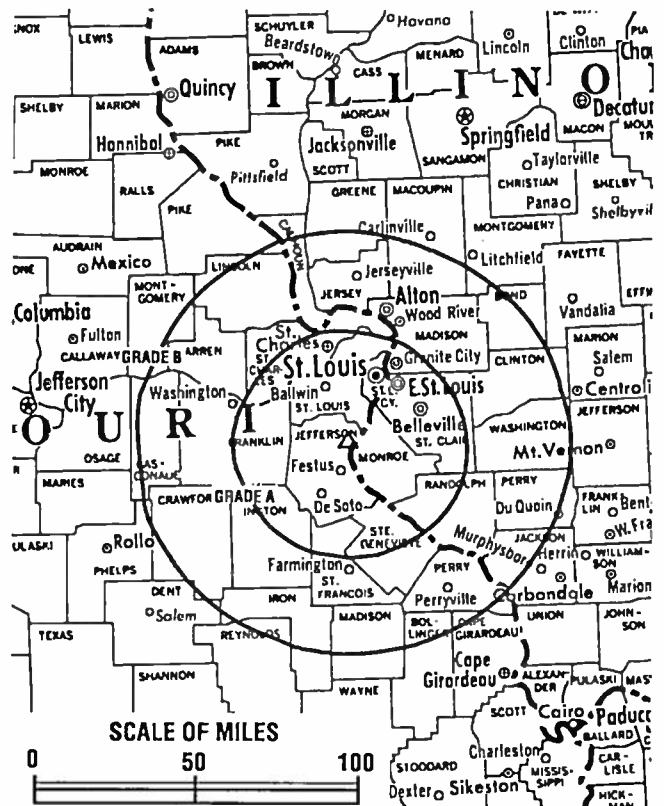
Represented (sales): Blair Television.

Represented (legal): Locke, Pumell, Rain & Harrell, P.C.

Represented (engineering): Lohnes & Culver.

Personnel:

Ken MacQueen, General Manager.
Suzanne Teagle, General Sales Manager.
Dave Slazinik, National Sales Manager.



KTVI BMPCT-4615 Granted 4/2/58

© American Map Corp., No. 14244

Bill Berra, News Director.
Elaine Claspill, Program Coordinator.
Dan Adams, Controller.
Robert Earl Smith, Director of Creative Services.
Lucinda Hutter, Chief Engineer.

Rates: On request.

City of License: St. Louis. DMA: St. Louis. Rank: 20.

Circulation ©1994 Nielsen. Coverage based on Nielsen study.

	Cable TV Households	Non-cable TV Households	Total TV Households
Station Totals	771,790	704,270	1,476,060
Average Weekly Circulation (1994)	482,322	466,260	987,545
Average Daily Circulation (1994)			545,335

Missouri—St. Louis-East St. Louis, Illinois

WHSL

Ch. 46

Network Service: Home Shopping Network.

Licensee: Roberts Bcstg. Co., 1408 N. Kingshighway Blvd., Suite 300, St. Louis, MO 63113.

Studio: 1408 N. Kingshighway Blvd., St. Louis, MO 63113.

Telephone: 314-367-4600. Fax: 314-367-0174.

Technical Facilities: Channel No. 46 (662-668 MHz). Authorized power: 5000-kw visual, 500-kw aural. Antenna: 1132-ft. above av. terrain, 820-ft. above ground, 1719-ft. above sea level.

Latitude 38° 23' 18"
Longitude 90° 29' 16"

Transmitter: 4200 Dry Fork Rd., Imperial, MO.

Ownership: Roberts Bcstg. Co.

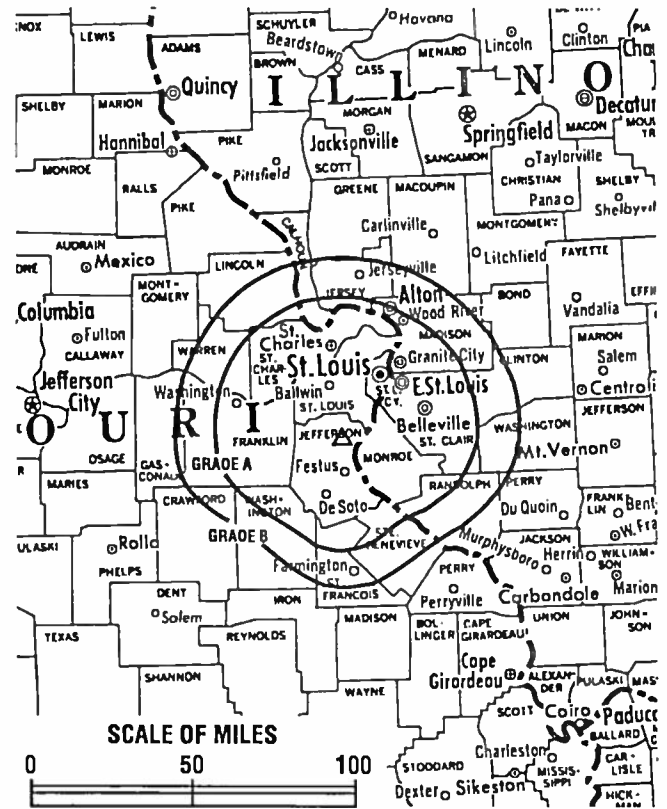
Began Operation: September 11, 1989.

Personnel:
Steven Roberts, General Manager.
Michael Roberts, Sales Manager.
Keith Martin, Chief Engineer.

Rates: On request.

City of License: East St. Louis. DMA: St. Louis. Rank: 20.

Circulation ©1994 Nielsen. Coverage based on Nielsen study.



WHSL BMPCT-890620KE Granted 7/26/89 © American Map Corp., No. 14244

	Cable TV Households	Non-cable TV Households	Total TV Households
Station Totals	465,670	435,720	901,390
Average Weekly Circulation (1994)	4,504	4,969	9,985
Average Daily Circulation (1994)			2,838

Missouri—Springfield

KDEB-TV

Ch. 27

Network Service: Fox.

Licensee: BANAM Bcstg. Inc., 3000 E. Cherry St., Springfield, MO 65802.

Studio: 3000 E. Cherry St., Springfield, MO 65802.

Telephone: 417-862-2727. Fax: 417-831-4209.

Technical Facilities: Channel No. 27 (548-554 MHz). Authorized power: 5000-kw max. visual, 500-kw max. aural. Antenna: 1688-ft. above av. terrain, 1592-ft. above ground, 3147-ft. above sea level.

Latitude 37° 11' 40"
Longitude 92° 56' 04"

Transmitter: 2.5-mi. NNE of Fordland, MO.

Multichannel TV Sound: Stereo only.

Satellite Earth Stations: Scientific-Atlanta, 7-meter C-band; Anixter-Mark, 5-meter C-band; AFC, 3.9-meter Ku-band; DX Antenna, Drake, Harris, M/A-Corn, Standard Components receivers.

Ownership: BANAM Bcstg. Inc. (Group Owner).

Began Operation: October 2, 1968. Sale to Woods Communications Group Inc. by Kenneth E. Meyer, et al., approved by FCC March 18, 1985. Assignment to present owner approved by FCC September 21, 1993.

Represented (sales): Seitel Inc.

Personnel:

Paula Garrett, President & General Manager.
J. Keith Abercrombie, General Sales Manager.
Randy Selvidge, Chief Engineer.
Nancy Bingham, Program Director.
Tracie Smith, Promotion Director.
Tim Bryan, Business Manager.



KDEB-TV BMPCT-860327KE Granted 5/27/86 © American Map Corp., No. 14244

Highest 30 Sec. Rate: \$125.

City of License: Springfield. DMA: Springfield, MO. Rank: 80.

Circulation ©1994 Nielsen. Coverage based on Nielsen study.

	Cable TV Households	Non-cable TV Households	Total TV Households
Station Totals	326,830	282,680	609,510
Average Weekly Circulation (1994)	84,162	86,780	199,591
Average Daily Circulation (1994)			92,114

Missouri—Springfield

KOLR

Ch. 10

Network Service: CBS.

Licensee: Independent Broadcasting Co., Box 1716, Springfield, MO 65801.

Studio: 2650 E. Division St., Springfield, MO 65803.

Mailing Address: Box 1716, Springfield, MO 65801-1716.

Telephone: 417-862-1010. Fax: 417-862-6439.

Technical Facilities: Channel No. 10 (192-198 MHz). Authorized power: 316-kw & 282-kw horizontal visual, 31.6-kw & 28.2-kw horizontal aural. Antenna: 2070-ft. above av. terrain, 2000-ft. above ground, 3575-ft. above sea level.

Latitude 37° 13' 08"
Longitude 92° 56' 56"

Transmitter: State Hwy. FF near Fordland, MO.

Multichannel TV Sound: Stereo only.

Satellite Earth Stations: Scientific-Atlanta, 7-meter; Scientific-Atlanta, 4.6-meter; Scientific-Atlanta Ku-band; Scientific-Atlanta receivers.

News Service: AP.

Ownership: Independent Broadcasting Co.

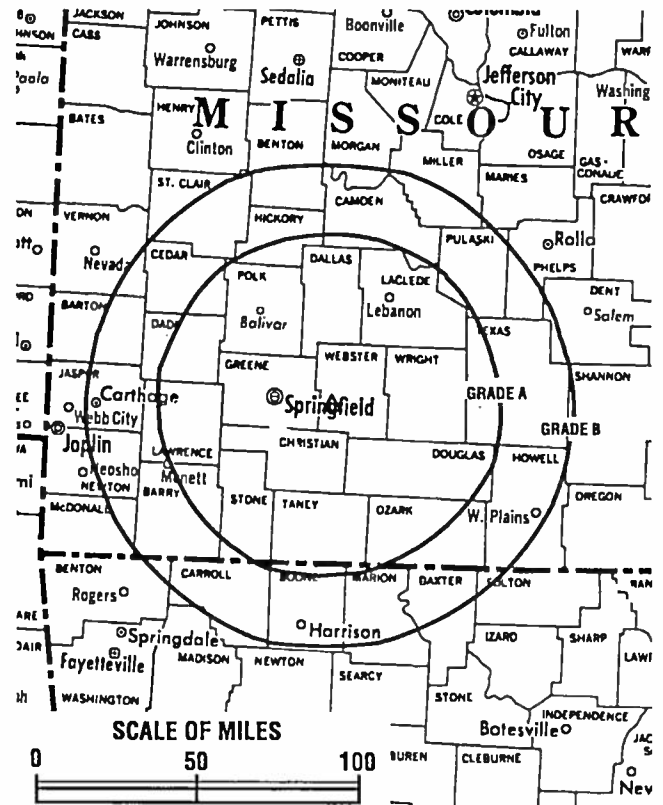
Began Operation: March 14, 1953.

Represented (sales): Katz Continental Television.

Represented (legal): Peper, Martin, Jensen, Maichel & Hettage.

Personnel:

Ellis Shook, Vice President & General Manager.
Owen Flihr, General Sales Manager.
Cathy Rippe, National Sales Manager.
Steve Snyder, News Director.
Dean Wasson, Program & Promotion Director.
Kevin Scott, Production Manager.



KOLR BPCT-4549 Granted 12/12/72

© American Map Corp., No. 14244

Judy Best, Business Manager.
Don Miller, Chief Engineer.

Highest 30 Sec. Rate: \$550.

City of License: Springfield. DMA: Springfield, MO. Rank: 80.

Circulation ©1994 Nielsen. Coverage based on Nielsen study.

	Cable TV Households	Non-cable TV Households	Total TV Households
Station Totals	360,010	322,220	682,230
Average Weekly Circulation (1994)	137,913	135,701	314,078
Average Daily Circulation (1994)			204,178

Missouri—Springfield

KSPR

Ch. 33

Network Service: ABC.

Licensee: KSPR Licensee Co., 2121 Ave. of the Stars, 28th Floor, Los Angeles, CA 90067.

Studio: 1359 St. Louis St., Springfield, MO 65802.

Telephone: 417-831-1333. Fax: 417-831-4125.

Technical Facilities: Channel No. 33 (584-590 MHz). Authorized power: 5010-kw max. & 1580-kw horizontal visual, 110-kw max. & 100-kw horizontal aural. Antenna: 1995-ft. above av. terrain, 1816-ft. above ground, 3390-ft. above sea level.

Latitude 37° 13' 08"
Longitude 92° 56' 56"

Transmitter: 4-mi. N of Fordland, MO.

Multichannel TV Sound: Stereo only.

Satellite Earth Stations: Andrew, 7.3-meter C-band; Harris, 6.1-meter C-band; Andrew, 4.5-meter C-band; RCA, 3.7-meter Ku-band; Andrew, Gardiner, Harris receivers.

News Services: ABC, CNN.

Ownership: Davis-Goldfarb Co. (Group Owner).

Began Operation: March 9, 1983. Sale to present owner approved by FCC Dec. 1, 1988. Sale to Goltrin Communications Inc. by Lorimar-Telepictures approved by FCC Feb. 12, 1988 (Television Digest, Vol. 28:17). Sale to Lorimar-Telepictures by Springfield TV Assoc. Ltd. approved Dec. 12, 1984.

Represented (sales): Petry Television Inc.

Represented (legal): Leventhal, Senter & Lerman.

Represented (engineering): Hammett & Edison Inc.

Personnel:

Clyde Helton, General Manager.
David Middleton, Operations Director.
Bob Snell, News Director.
Leland Sanders, Program Director.
Brian Keith, Local Sales Manager.



KSPR BPCT-851216KE Granted 2/24/86

© American Map Corp., No. 14244

Sue Ellen Ball, National Sales Manager.
Melissa Ward, Promotion Manager.
Bill Saddler, Controller.
Monte Chaney, Chief Engineer.
Kelly Shields, Traffic Manager.

Highest 30 Sec. Rate: \$700.

City of License: Springfield. DMA: Springfield, MO. Rank: 80.

Circulation ©1994 Nielsen. Coverage based on Nielsen study.

	Cable TV Households	Non-cable TV Households	Total TV Households
Station Totals	283,240	262,760	546,000
Average Weekly Circulation (1994)	97,086	95,107	220,923
Average Daily Circulation (1994)			107,892

Missouri—Springfield

KYTV

Ch. 3

Network Service: NBC.

Licensee: KY3 Inc., Box 3500, Springfield, MO 65808.

Studio: 999 W. Sunshine, Springfield, MO 65807.

Telephone: 417-868-3800. Fax: 417-868-3894.

Technical Facilities: Channel No. 3 (60-66 MHz). Authorized power: 95.5-kw visual, 14.1-kw aural. Antenna: 2040-ft. above av. terrain, 2000-ft. above ground, 3565-ft. above sea level.

Latitude 37° 10' 11"
Longitude 92° 56' 30"

Transmitter: 0.7-mi. N of Fordland, MO.

Satellite Earth Stations: 6 in operation; Harris, M/A-Com, Scientific-Atlanta receivers.

SNG Mobile Dish: DX.

News Service: AP.

Ownership: Schurz Communications Inc. (Group Owner).

Began Operation: October 1, 1953. Sale to present owner by Harte-Hanks Communications Inc. approved by FCC Feb. 19, 1987 (Television Digest, Vol. 26:46, 48). Sale to Harte-Hanks by Grand Prairie Investment Co. & Mark Twain Media Inc. approved by FCC Oct. 13, 1978 (Vol. 18:21).

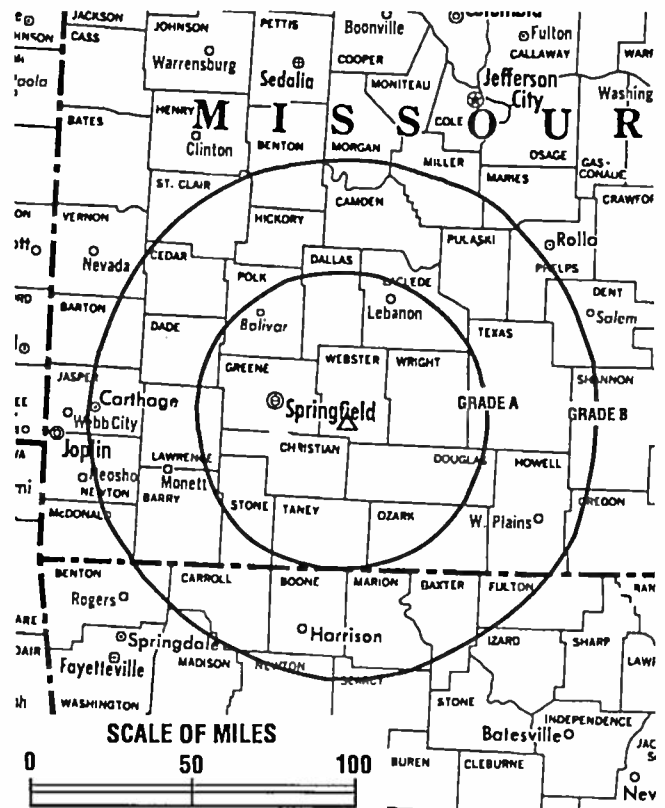
Represented (sales): Blair Television.

Represented (legal): Hogan & Hartson.

Represented (engineering): A. D. Ring, P.C.

Personnel:

- Gary DeHaven, General Manager.
- Mike Scott, General Sales Manager.
- Karen Parry, National Sales Manager.
- Marci Burdick, News Director.
- Sherry Yates, Business Manager.
- Dan White, Production Manager.



KYTV BPCT-4342 Granted 6/22/70 © American Map Corp., No. 14244

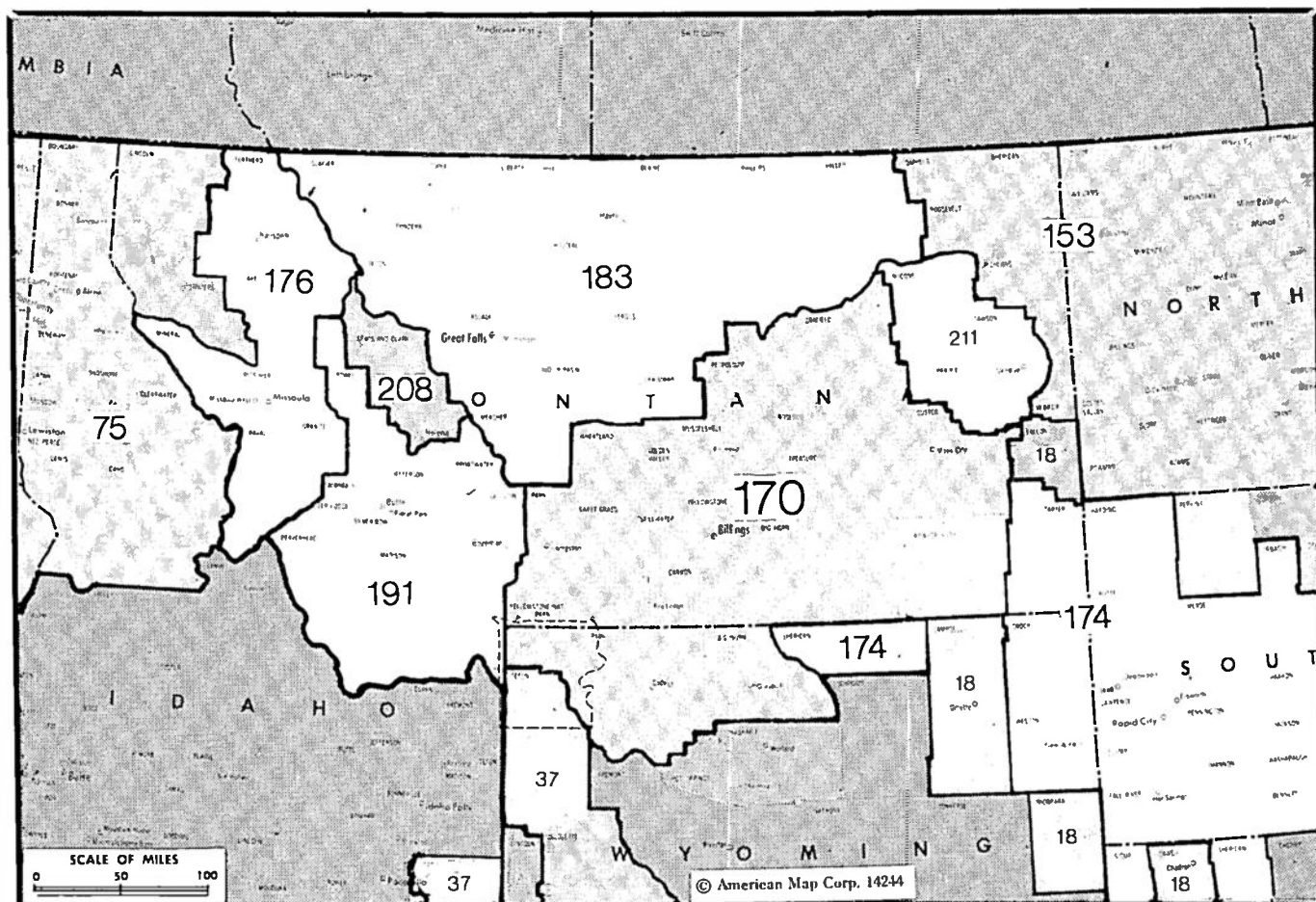
Truman Krumholz, Chief Engineer.
Deb Gallion, Promotion & Public Affairs Director.
Linda Cleeton, Marketing Director.

Rates: On request.

City of License: Springfield. DMA: Springfield, MO. Rank: 80.

Circulation ©1994 Nielsen. Coverage based on Nielsen study.

	Cable TV Households	Non-cable TV Households	Total TV Households
Station Totals	619,480	486,580	1,106,060
Average Weekly Circulation (1994)	126,111	143,171	311,178
Average Daily Circulation (1994)			203,519



MARKET	NIELSEN DMA TV HOUSEHOLDS	RANK	MARKET AREA COMMERCIAL STATIONS
Denver, CO	1,142,160	18	KCEC (50), KCNC-TV (4), KDVR (31), KFCT (22), KFNR (11), KMGH-TV (7), KREG-TV (3), KSBS-TV (24), KTVD (20), KTVS (3), KUBD (59), KUSA-TV (9), KWGN-TV (2), KWHW (53)
Salt Lake City, UT	638,450	37	KJZZ-TV (14), KOOG-TV (30), KSGI-TV (4), KSL-TV (5), KSTU (13), KTVX (4), KUTV (2)
Spokane, WA	353,390	75	KAYU-TV (28), KHQ-TV (6), KREM-TV (2), KXLY-TV (4)
Minot-Bismarck-Dickinson, ND	131,510	153	KBMY (17), KFYR-TV (5), KMCI (14), KMOT (10), KQCD-TV (7), KUMV-TV (8), KXMA-TV (2), KXMB-TV (12), KXMC-TV (13), KXMD-TV (11)
Billings, MT	89,560	170	KSVI (6), KTVQ (2), KULR-TV (8), KYUS-TV (3)
Rapid City, SD	86,050	174	KCLO-TV (15), KEVN-TV (7), KHSD-TV (11), KVVV-TV (5), KOTA-TV (3), KSGW-TV (12)
Missoula, MT	80,550	176	KCFW-TV (9), KECI-TV (13), KPAX-TV (8), KTMF (23)
Great Falls, MT	63,220	183	KFBB-TV (5), KRIV (3), KTGF (16)
Butte-Bozeman, MT	52,000	191	KCTZ (7), KTVM (6), KXLF-TV (4)
Helena, MT	20,430	208	KTVH (12)
Glendive, MT	4,700	211	KXGN-TV (5)

Your message in this ad space could cost as little as \$95, and it will reach the people important to you!

Television & Cable Factbook

Montana Station Totals as of November 1, 1994

	VHF	UHF	TOTAL
Commercial Television Stations	14	2	16
Educational Television Stations	1	0	1
	15	2	17

Montana—Billings

KSVI

Ch. 6

(Also operates satellite KYUS-TV Miles City, MT)

Network Service: ABC.

Licensee: Big Horn Communications Inc., Box 23309, Billings, MT 59104.

Studio: 445 S. 24th St. W, Billings, MT 59102.

Telephone: 406-652-4743. **Fax:** 406-652-6963.

Technical Facilities: Channel No. 6 (82-88 MHz). Authorized power: 100-kw visual, 10-kw aural. Antenna: 817-ft. above av. terrain, 361-ft. above ground, 4222-ft. above sea level.

Latitude 45° 48' 26"
Longitude 108° 20' 25"

Transmitter: 8-mi. E of Billings at Quarry off Hogan Rd., 0.5-mi. from I-90, Yellowstone.

Ownership: Big Horn Communications Inc. (Group Owner).

Began Operation: January 8, 1993.

Represented (sales): Adam Young Inc.

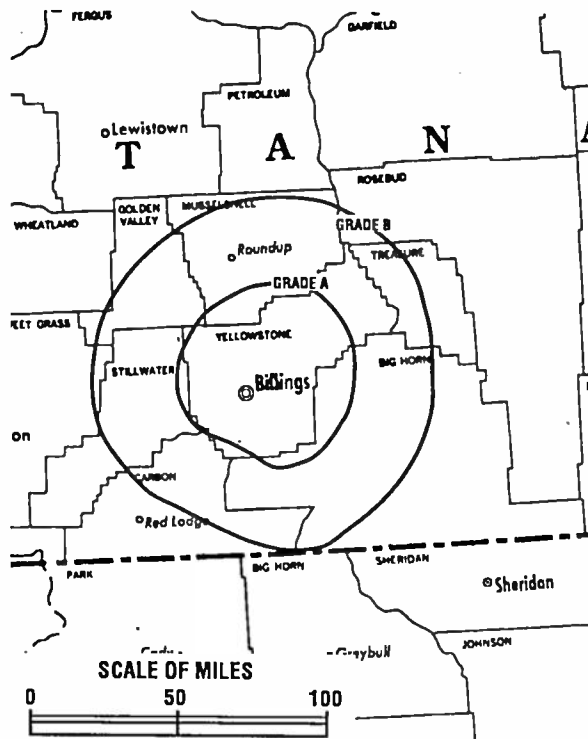
Represented (legal): Brinig & Bemstein.

Represented (engineering): Mullaney Engineering Inc.

Personnel:

Ray Moser, General Manager.
Dan Michael, General Sales Manager.
Tim O'Malley, Local Sales Manager.
Ron Walden, Chief Engineer.

Rates: On request.



KSVI BMPCT-920429KG Granted 7/2/92 © American Map Corp., No. 14244

City of License: Billings. **DMA:** Billings. **Rank:** 170.

Circulation ©1994 Nielsen. Coverage based on Nielsen study.

	Cable TV Households	Non-cable TV Households	Total TV Households
Station Totals	106,960	72,370	179,330
Average Weekly Circulation (1994)	30,519	25,117	58,692
Average Daily Circulation (1994)			31,743

Montana—Billings

KTVQ

Ch. 2

Network Service: CBS.

Licensee: KTVQ Communications Inc., 134 Columbus St., Charleston, SC 29402.

Studio: 3203 3rd Ave. N, Billings, MT 59101.

Telephone: 406-252-5611. Fax: 406-252-9938.

Technical Facilities: Channel No. 2 (54-60 MHz). Authorized power: 100-kw visual, 10.2-kw aural. Antenna: 670-ft. above av. terrain, 383-ft. above ground, 4183-ft. above sea level.

Latitude 45° 46' 00.20"
Longitude 108° 27' 26.70"

Transmitter: 2-mi. ESE of Billings on Westergard Hill.

Satellite Earth Station: Harris, 6.1-meter; Harris receivers.

News Services: AP, CBS, MTN.

Ownership: Evening Post Publishing Co. (Group Owner).

Began Operation: November 9, 1953. Sale to SJL Broadcast Management by Garryowen Corp. (J. S. Sample) approved by FCC Dec. 21, 1983. Sale to KTVQ Communications Inc. granted by FCC March 16, 1992, but not consummated. Sale to present owner approved May 20, 1994.

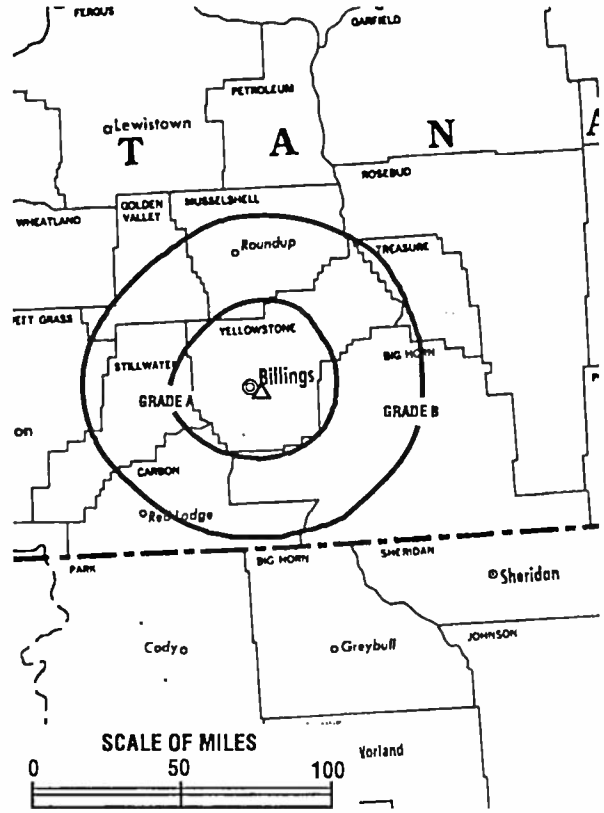
Represented (sales): Blair Television; Montana Television Network.

Represented (legal): Latham & Watkins.

Represented (engineering): Jansky & Bailey.

Personnel:

- Kelly Sugai, General Manager.
- Lee Lareva, Operations Director.
- Monty Wallis, Local Sales Manager.
- Jon Stepanek, News Director.
- Janet Skorupa, Promotion Director.
- Ron Jacobson, Chief Engineer.
- Dave McCurdy, Business Manager.



KTVQ BMPCT-4001 Granted 8/20/56 © American Map Corp., No. 14244

Highest 30 Sec. Rate: \$500.

NETWORK BASE HOURLY RATE: \$770.

City of License: Billings. DMA: Billings. Rank: 170.

Circulation ©1994 Nielsen. Coverage based on Nielsen study.

	Cable TV Households	Non-cable TV Households	Total TV Households
Station Totals	132,720	88,680	221,400
Average Weekly Circulation (1994)	46,074	33,264	83,886
Average Daily Circulation (1994)			57,000

Montana—Billings

KULR-TV

Ch. 8



Network Service: NBC.

Licensee: KULR Corp., 212 E. Liberty St., Wooster, OH 44691.

Studio: 2045 Overland Ave., Billings, MT 59102.

Mailing Address: Box 80810, Billings, MT 59108.

Telephone: 406-656-8000. **Fax:** 406-652-8207.

Technical Facilities: Channel No. 8 (180-186 MHz). Authorized power: 316-kw visual, 38.9-kw aural. Antenna: 750-ft. above av. terrain, 530-ft. above ground, 4249-ft. above sea level.

Latitude 45° 45' 35.00"
Longitude 108° 27' 13.60"

Transmitter: 2.7-mi. E of Billings.

Satellite Earth Stations: Harris, 6.1-meter C-band; Scientific-Atlanta, 4.6-meter C-band; Vertex, 4.5-meter Ku-band; Andrew, DX Antenna, Scientific-Atlanta receivers.

News Services: AP, CNN, NBC.

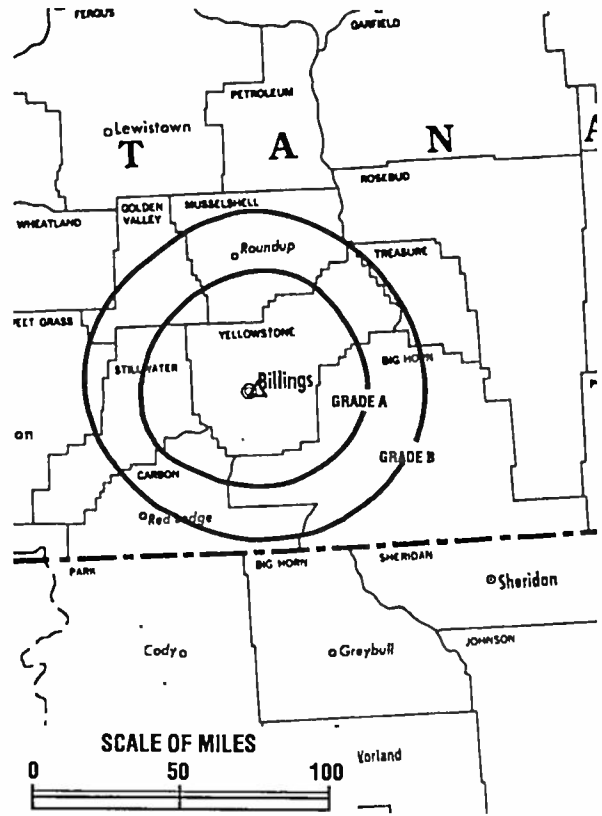
Ownership: Wooster Republican Printing Co. (Group Owner).

Began Operation: March 15, 1958. FCC approved sale to present owner by Harriscop Dec. 12, 1986 (Television Digest, Vol. 26:45). Sale to Harriscop by Crain-Snyder TV (Rex Baker, Arthur Miller & Thor Myhre) approved March 8, 1967 by FCC (Vol. 6:46). Previous sale to Crain-Snyder Television Inc. by Midland Empire Bcstg. Co. approved Dec. 17, 1962 (Vol. 2:52).

Represented (sales): Katz Continental Television.

Represented (legal): Baker & Hostetter.

Represented (engineering): Hammett & Edison Inc.



KULR-TV BMPCT-4810 Granted 11/21/57 © American Map Corp., No. 14244

Personnel:

- Stan Whitman, President & General Manager.
- Bruce Cummings, General Sales Manager.
- Pat Shearer, Chief Engineer.
- Julie Omvig, Promotion Director.
- George Mills, News Director.
- Mark Hanson, Production Manager.
- Marcie Hummel, Business Manager.

Rates: On request.

City of License: Billings. **DMA:** Billings. **Rank:** 170.

Circulation ©1994 Nielsen. Coverage based on Nielsen study.

	Cable TV Households	Non-cable TV Households	Total TV Households
Station Totals	94,360	66,680	161,040
Average Weekly Circulation (1994)	40,078	28,152	72,823
Average Daily Circulation (1994)			40,339

NEWS

SPORTS



WEATHER

**TO KEEP UP WITH WHAT'S HAPPENING
IN YOUR WORLD**

GET YOUR NEWS

from



Where News Comes

1st

Montana—Bozeman

KCTZ

Ch. 7

(Satellite of KXLF-TV, Butte, MT)

Network Service: CBS.

Licensee: KCTZ Communications Inc., 134 Columbus St., Charleston, SC 29403.

Studio: 1128 E. Main St., Bozeman, MT 59715.

Telephone: 406-586-3280. Fax: 406-586-4135.

Technical Facilities: Channel No. 7 (174-180 MHz). Authorized power: 44.1-kw visual, 4.41-kw aural. Antenna: 816-ft. above av. terrain, 306-ft. above ground, 6916-ft. above sea level.

Latitude 45° 40' 24"
Longitude 110° 52' 02"

Holds CP for change to 1122-ft. above av. terrain, 305-ft. above ground, 6916-ft. above sea level. BPCT-880812KF.

Transmitter: 1.75-mi. W of Hwy. 10, 7.7-mi. E of Bozeman.

News Service: AP.

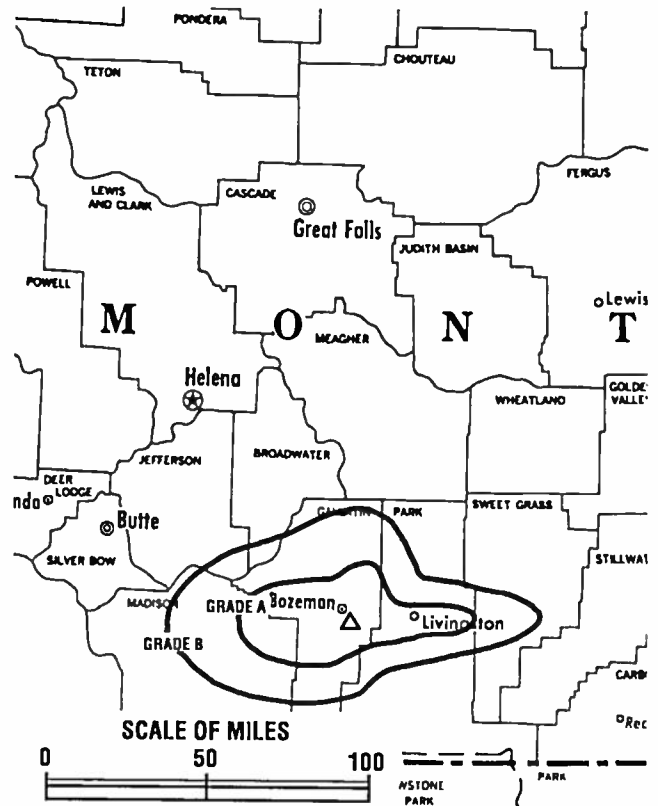
Ownership: Evening Post Publishing Co. (Group Owner).

Began Operation: September 1, 1987. Sale to Big Horn Communications by Bee Bcstg. Assoc. approved by FCC June 28, 1988. Sale to Evening Post Publishing Co. was approved by FCC Sept. 16, 1993.

Represented (sales): Seltel Inc.

Personnel:

- Ron Cass, Regional Manager.
- Tim Gazy, Station Manager.
- Chet Layman, News Director.
- Judy Kingma, Program Director.
- Mike Lease, Chief Engineer.
- Frank Palazzi, Production Manager.



KCTZ BPCT-880812KF Granted 9/5/91 © American Map Corp., No. 14244

Highest 30 Sec. Rate: \$150.

City of License: Bozeman. DMA: Butte-Bozeman. Rank: 191.

Circulation ©1994 Nielsen. Coverage based on Nielsen study.

	Cable TV Households	Non-cable TV Households	Total TV Households
Station Totals	29,920	24,880	54,800
Average Weekly Circulation (1994)	9,761	8,214	17,965
Average Daily Circulation (1994)			10,142

Montana—Butte

KTVM

Ch. 6

(Satellite of KECI-TV, Missoula, MT)

Network Service: NBC.

Licensee: Eagle Communications Inc., 340 W. Main St., Missoula, MT 59802.

Studio: 750 Dewey Blvd., Suite 1, Butte, MT 59701.

Telephone: 406-494-7603. Fax: 406-721-2083.

Technical Facilities: Channel No. 6 (82-88 MHz). Authorized power: 100-kw visual, 12.5-kw aural. Antenna: 1936-ft. above av. terrain, 213-ft. above ground, 8458-ft. above sea level.

Latitude 46° 00' 27"
Longitude 112° 26' 30"

Transmitter: On mountain peak, 2.6-mi. E of Butte.

Multichannel TV Sound: Stereo only.

Satellite Earth Station: Andrew, 2.8-meter Ku-band.

News Services: AP, NBC.

Ownership: Precht Communications Inc. (Group Owner).

Began Operation: May 15, 1970.

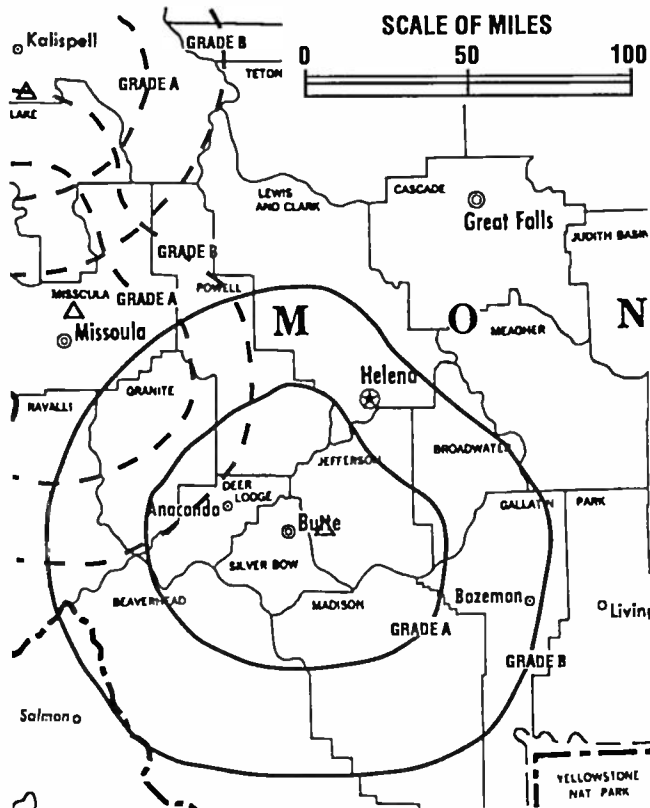
Represented (sales): Katz Television.

Represented (legal): Leventhal, Senter & Lerman.

Represented (engineering): Cohen, Dippell & Everist, P.C.

Personnel:

Robert H. Precht, President.
Pat Grant, National Sales Manager.
Jim Harmon, News Director.
Jean Zosel, Program Director.



KTVM BPCT-4187 Granted 12/3/69

© American Map Corp., No. 14244

Jane English, Business Manager.
Billy Ward, Chief Engineer.

Rates: On request.

City of License: Butte. DMA: Butte-Bozeman. Rank: 191.

Circulation ©1994 Nielsen. Coverage based on Nielsen study.

	Cable TV Households	Non-cable TV Households	Total TV Households
Station Totals	121,140	91,230	212,370
Average Weekly Circulation (1994)	18,307	15,071	33,532
Average Daily Circulation (1994)			19,161

Montana—Butte

KXLF-TV

Ch. 4

Network Service: CBS.

Licensee: KXLF Communications Inc., Box 3500, Butte, MT 59702.

Studio: 1003 S. Montana St., Butte, MT 59701.

Telephone: 406-782-0444. Fax: 406-782-8906.

Technical Facilities: Channel No. 4 (66-72 MHz). Authorized power: 100-kw visual, 20-kw aural. Antenna: 1892-ft. above av. terrain, 199-ft. above ground, 8450-ft. above sea level.

Latitude 46° 00' 27"
Longitude 112° 26' 30"

Transmitter: 3-mi. E of Butte on XL Heights.

Multichannel TV Sound: Separate audio program.

Satellite Earth Stations: Harris, 6.1-meter; RCA Ku-band; Harris receivers.

News Services: AP, Montana TV Network News.

Ownership: Evening Post Publishing Co. (Group Owner).

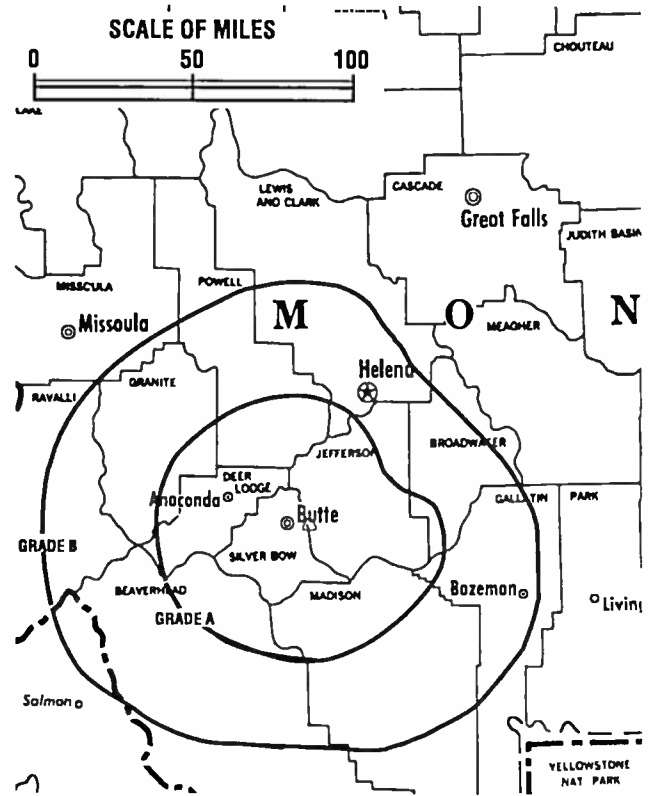
Began Operation: August 14, 1953. Sale to present owner by SJL Inc. approved by FCC Oct. 31, 1986. Previous sale by Garryowen Corp. (J. S. Sample) approved by FCC Dec. 23, 1983. Sale to Garryowen by Ed Craney approved by FCC Jan. 18, 1961 (Television Digest, Vol. 16:42; 17:4).

Represented (sales): Settel Inc.

Represented (legal): Dow, Lohnes & Albertson.

Personnel:

Ron Cass, President & General Manager.
Jay Kohn, News Director.
Pat Cooney, Sales Manager.
Margaret McIntosh, Program Director.
Ron Schlosser, Chief Engineer.
Linda Thompson, Business Manager.



KXLF-TV BPCT-3765 Granted 5/12/66 © American Map Corp., No. 14244

Highest 30 Sec. Rate: \$325.

NETWORK BASE HOURLY RATE: \$960.

City of License: Butte. DMA: Butte-Bozeman. Rank: 191.

Circulation ©1994 Nielsen. Coverage based on Nielsen study.

	Cable TV Households	Non-cable TV Households	Total TV Households
Station Totals	90,540	70,080	160,620
Average Weekly Circulation (1994)	33,998	21,262	55,947
Average Daily Circulation (1994)			37,068

Montana—Glendive

KXGN-TV

Ch. 5

Network Service: CBS, NBC.

Licensee: Glendive Broadcasting Corp., 210 S. Douglas St., Glendive, MT 59330.

Studio: 210 S. Douglas St., Glendive, MT 59330.

Telephone: 406-365-3377. Fax: 406-365-3378.

Technical Facilities: Channel No. 5 (76-82 MHz). Authorized power: 14.8-kw visual, 2.95-kw aural. Antenna: 513-ft. above av. terrain, 158-ft. above ground, 2818-ft. above sea level.

Latitude 47° 03' 15"
Longitude 104° 40' 45"

Transmitter: 4-mi. SE of city.

Satellite Earth Stations: 4.5-meter C-band; 4.5-meter Ku-band; 3.7-meter C-band.

AM Affiliate: KXGN, 1-kw, 1400 kHz.

News Service: National Weather Service.

Ownership: Glendive Broadcasting Corp.

Began Operation: November 1, 1957. Sale to present owner by Lewis W. Moore, et al., approved by FCC April 18, 1990 (Television Digest, Vol. 30:17).

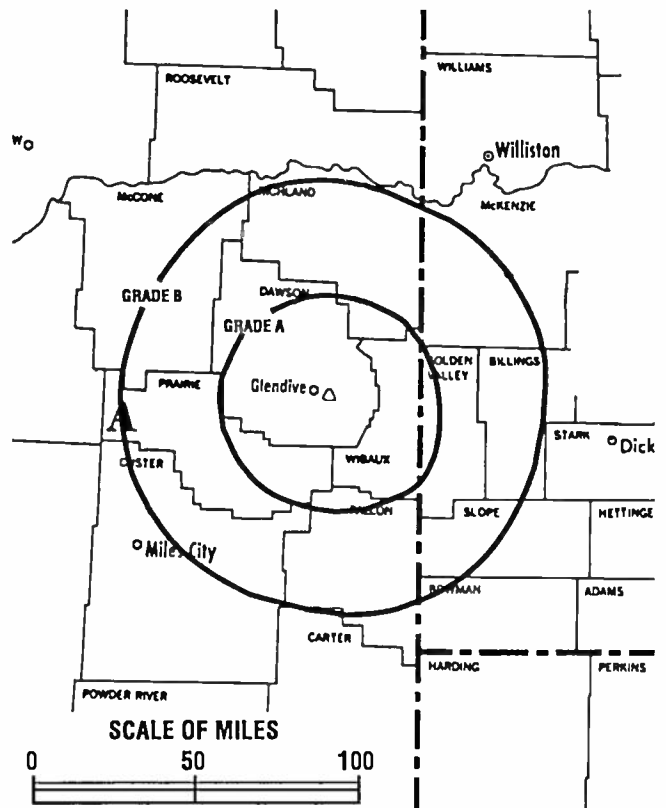
Represented (sales): Roslin TV Sales.

Represented (engineering): Mullaney Engineering Inc.

Personnel:

Dan Frenzel, General Manager.
Mark Gauthier, News Director.
Traci Schell, Program Director.
Winnifred Norton, Promotion Director.
Dennis Hanson, Chief Engineer.

Highest 30 Sec. Rate: \$150.



KXGN-TV 8PCT-3003 Granted 3/24/63

© American Map Corp., No. 14244

NETWORK BASE HOURLY RATE: \$100.

City of License: Glendive. DMA: Glendive. Rank: 211.

Circulation ©1994 Nielsen. Coverage based on Nielsen study.

	Cable TV Households	Non-cable TV Households	Total TV Households
Station Totals	24,240	16,120	40,360
Average Weekly Circulation (1994)	3,760	1,564	7,966
Average Daily Circulation (1994)			5,143

Montana—Great Falls

KFBB-TV

Ch. 5

Network Service: ABC.

Licensee: KFBB Corp., Box 1139, Great Falls, MT 59403.

Studio: U.S. Hwy. 87, 1-mi. N of Missouri River, Great Falls.

Mailing Address: Box 1139, Great Falls, MT 59403.

Telephone: 406-453-4377. Fax: 406-727-9703.

Technical Facilities: Channel No. 5 (76-82 MHz). Authorized power: 100-kw visual, 20-kw aural. Antenna: 590-ft. above av. terrain, 540-ft. above ground, 4310-ft. above sea level.

Latitude 47° 32' 08"
Longitude 111° 17' 02"

Transmitter: U.S. Hwy. 87, 1-mi. N of Missouri River, Great Falls.

Satellite Earth Stations: Microdyne, 7-meter; Andrew, 4.5-meter; Vertex, 4.5-meter Ku-band; Avantek, M/A-Com, Microdyne receivers.

News Services: AP, ABC, National Weather Service.

Ownership: Wooster Republican Printing Co. (Group Owner).

Began Operation: March 21, 1954. Sale to present owners by Advance Corp. approved by FCC April 26, 1982 (Television Digest, Vol. 22:8). Sale to Advance by Harriscope Bcstg. Corp. approved April 21, 1977. Sale to Harriscope by David E. Bright, Ernest Scanlon & Daniel O'Shea approved by FCC May 23, 1962 (Vol. 2:11, 22). Sale to Bright, Scanlon & O'Shea by Joseph P. Wilkins and associates approved Jan. 27, 1960 (Vol. 16:3, 5).

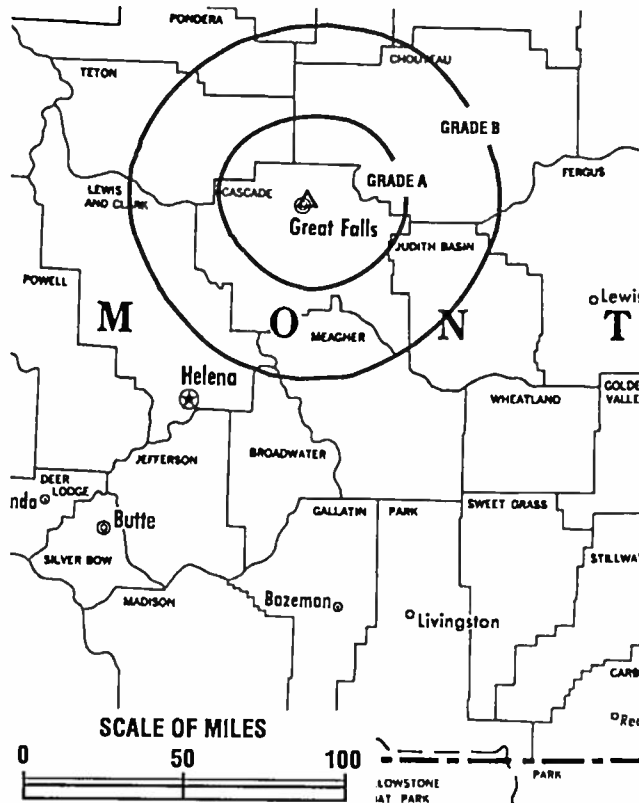
Represented (sales): Katz Continental Television.

Represented (legal): Baker & Hostetler.

Represented (engineering): Mullaney Engineering Inc.

Personnel:

Jack May, General Manager.
Dave Stilli, Local Sales Manager.
Dick Pompa, News Director.



KFBB-TV BPTC-4340 Granted 5/7/70

© American Map Corp., No. 14244

Mike Warner, Chief Engineer.
Myla Cole, Accounting Supervisor.
Carol Funston, Traffic Manager.

Rates: On request.

City of License: Great Falls. DMA: Great Falls. Rank: 183.

Circulation ©1994 Nielsen. Coverage based on Nielsen study.

	Cable TV Households	Non-cable TV Households	Total TV Households
Station Totals	93,650	69,700	163,350
Average Weekly Circulation (1994)	39,755	24,881	67,631
Average Daily Circulation (1994)			39,152

Montana—Great Falls

KRTV

Ch. 3

Network Service: CBS.

Licensee: KRTV Communications Inc., Box 2989, Great Falls, MT 59403.

Studio: U.S. Hwy. 87, 1-mi. N of Missouri River, Great Falls.

Mailing Address: Box 2989, Great Falls, MT 59403.

Telephone: 406-791-5400. Fax: 406-791-5479.

Technical Facilities: Channel No. 3 (60-66 MHz). Authorized power: 100-kw visual, 10-kw aural. Antenna: 586-ft. above av. terrain, 557-ft. above ground, 4100-ft. above sea level.

Latitude 47° 32' 09"
Longitude 111° 17' 02"

Transmitter: U.S. Hwy. 87, 1-mi. N of Missouri River, Great Falls.

Multichannel TV Sound: Separate audio program.

Satellite Earth Stations: RCA, 4.5-meter Ku-band; Prodelin, 3.2-meter C-band; DH Satellite, 5-meter Ku-band; Scientific-Atlanta, M/A-Com, Agile Omni receivers.

News Services: AP, Montana TV Network News.

Ownership: Evening Post Publishing Co. (Group Owner).

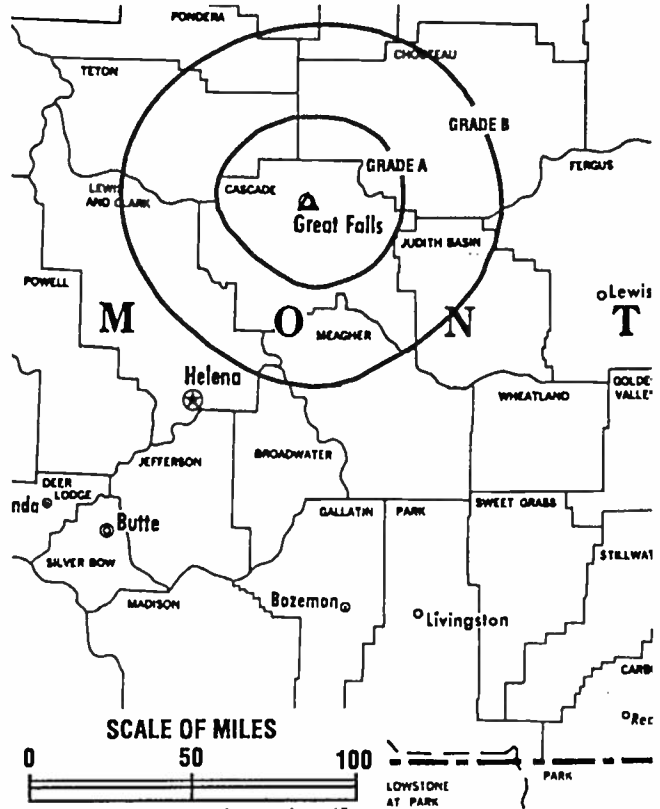
Began Operation: October 5, 1958. Sale to present owner by SJL Inc. approved by FCC Oct. 31, 1986. Previous sale by Garryowen Corp. approved by FCC Dec. 21, 1983. Sale to Garryowen by Dan Snyder & Assoc. approved by FCC Feb. 28, 1969. Previous sale by Francis N. & Robert R. Laird approved Oct. 1, 1958 (Television Digest, Vol. 14:40).

Represented (sales): Seltel Inc.

Represented (legal): Dow, Lohnes & Albertson.

Personnel:

Donald G. Bradley, President & General Manager.
Bill Preston, Station & General Sales Manager.
Joel Lundstad, News Director.
Joseph Lawson, Promotion Director.



KRTV BPCT-4457 Granted 10/18/71 © American Map Corp., No. 14244

Marlowe Rames, Chief Engineer.
Roxanna Ratray, Traffic Director & Program Coordinator.

Rates: On request.

City of License: Great Falls. DMA: Great Falls. Rank: 183.

Circulation ©1994 Nielsen. Coverage based on Nielsen study.

	Cable TV Households	Non-cable TV Households	Total TV Households
Station Totals	51,110	39,350	90,460
Average Weekly Circulation (1994)	30,928	21,981	56,259
Average Daily Circulation (1994)			39,062

Montana—Great Falls

KTGF

Ch. 16

Network Service: NBC.

Licensee: Continental Television Network Inc., 118 6th St. S, Great Falls, MT 59401.

Studio: 118 6th St. S, Great Falls, MT 59401.

Mailing Address: Box 1219, Great Falls, MT 59403.

Telephone: 406-761-8816. Fax: 406-454-3484.

Technical Facilities: Channel No. 16 (482-488 MHz). Authorized power: 2030-kw max. visual, 203-kw max. aural. Antenna: 1046-ft. above av. terrain, 769-ft. above ground, 4619-ft. above sea level.

Latitude 47° 36' 26"
Longitude 111° 21' 27"

Transmitter: 3.5-mi. W of Bootlegger Trail, 7-mi. N of Missouri River, Great Falls.

Multichannel TV Sound: Stereo only.

Satellite Earth Stations: Vertex, 5-meter Ku-band; Paraclipse, 4-meter C-band; Scientific-Atlanta, 4-meter Ku-band; M/A-Com, Microdyne receivers.

News Service: AP.

Ownership: Continental Television Network Inc. (Group Owner).

Began Operation: September 21, 1986.

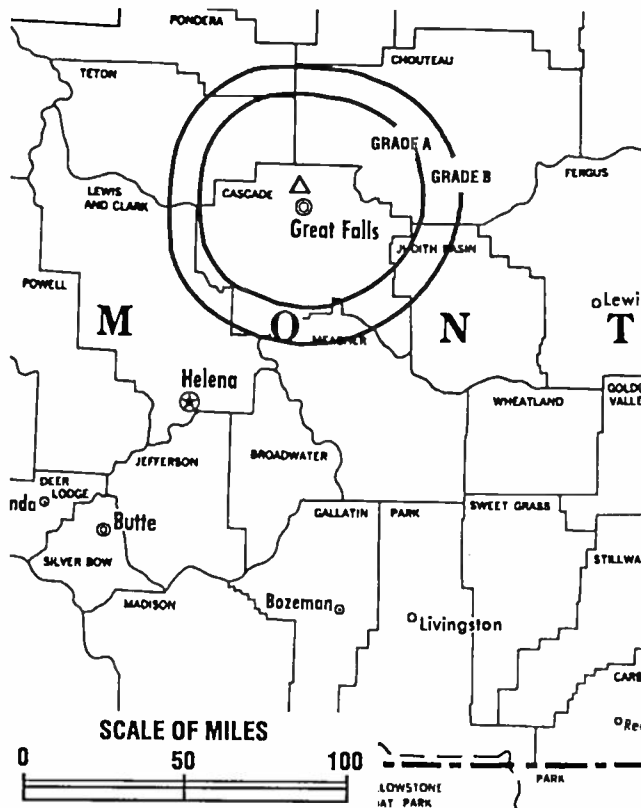
Represented (sales): Blair Television.

Represented (legal): Reddy, Begley & Martin.

Represented (engineering): Peter V. Gureckis & Associates.

Personnel:

James Colla, President.
Penny Adkins, Vice President.



KTGF BMPCT-860725KF Granted 9/23/86 © American Map Corp., No. 14244

Cheryl A. Cordeiro, General Manager.
Tim Spinder, National Sales Manager.

Highest 30 Sec. Rate: \$700.

City of License: Great Falls. DMA: Great Falls. Rank: 183.

Circulation ©1994 Nielsen. Coverage based on Nielsen study.

	Cable TV Households	Non-cable TV Households	Total TV Households
Station Totals	53,480	40,530	94,010
Average Weekly Circulation (1994)	26,343	16,240	44,133
Average Daily Circulation (1994)			22,366

Montana—Helena

KTVH

Ch. 12

Network Service: NBC.

Licensee: Big Sky Bcstg. L.P., Box 6125, Helena, MT 59604.

Studio: 2433 N. Montana Ave., Helena, MT 59601.

Telephone: 406-443-5050. Fax: 406-442-5106.

Technical Facilities: Channel No. 12 (204-210 MHz). Authorized power: 105-kw visual, 10.5-kw aural. Antenna: 2250-ft. above av. terrain, 176-ft. above ground, 7929-ft. above sea level.

Latitude 46° 49' 35"
Longitude 111° 42' 33"

Transmitter: Hogback Mountain, approx. 22-mi. NE of Helena.

Satellite Earth Stations: AFC, 3-meter Ku-band; Paraclipse, 3-meter C-band; Vertex, 4.6-meter Ku-band; DX Antenna, M/A-Com, Microdyne receivers.

News Services: AP, NBC.

Ownership: Big Sky Bcstg. L.P.

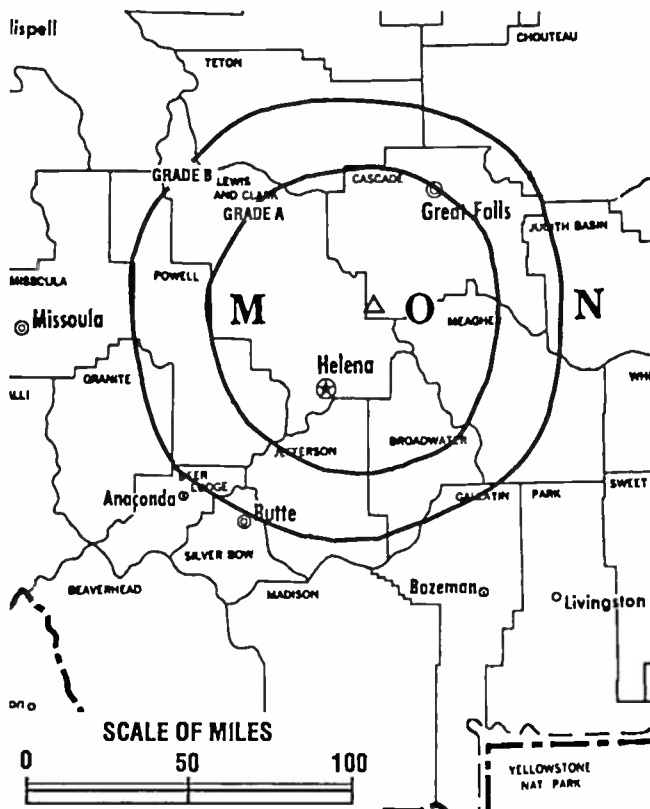
Began Operation: January 1, 1958. Left air Feb. 5, 1959; resumed operation Aug. 6, 1959 (Television Digest, Vol. 15:6, 33, 36). Sale to Helena TV Inc. by Joseph S. Sample, who took over all properties from Ed Craney, was approved by FCC Jan. 18, 1961 (Vol. 16:42; 17:4). Sale by Helena TV Inc. approved June 5, 1963 (Vol. 3:23). Sale of control by Paul B. McAdam & A. W. Scribner approved by FCC Dec. 18, 1968. Sale to Lynn H. Koch, et al., approved Nov. 29, 1979. Sale to Bradley, Courtmage & Lundberg approved April 22, 1985. Sale to present owners approved by FCC Aug. 4, 1988.

Represented (sales): Sattel Inc.; Tacher Television (Seattle/Portland).

Represented (legal): Bryan Cave.

Personnel:

John Radeck, President.
Bill Stebbins, Station & General Sales Manager.
Melissa Anderson, News Director.
Janice W. Radeck, Program Director.



KTVH BMPCT-811005KI Granted 11/3/81 © American Map Corp., No. 14244

Allen Knuth, Chief Engineer.
Monica Sohn, Accounting Manager.

Highest 30 Sec. Rate: \$400.

City of License: Helena. DMA: Helena. Rank: 208.

Circulation © 1994 Nielsen. Coverage based on Nielsen study.

	Cable TV Households	Non-cable TV Households	Total TV Households
Station Totals	111,100	74,880	185,980
Average Weekly Circulation (1994)	13,442	9,402	23,644
Average Daily Circulation (1994)			14,186

Montana—Kalispell

KCFW-TV

Ch. 9

(Satellite of KECI-TV, Missoula, MT)

Network Service: NBC.

Licensee: Eagle Communications Inc., TV Bldg., 340 W. Main St., Missoula, MT 59802.

Studio: 401 First Ave. E, Kalispell, MT 59901.

Telephone: 406-755-5239. Fax: 406-752-8002.

Technical Facilities: Channel No. 9 (186-192 MHz). Authorized power: 26.5-kw visual, 5.3-kw aural. Antenna: 2794-ft. above av. terrain, 240-ft. above ground, 6898-ft. above sea level.

Latitude 48° 00' 48"
Longitude 114° 21' 55"

Transmitter: Blacktail Mountain, 6.5-mi. W of Lakeside, MT.

Multichannel TV Sound: Stereo only.

Satellite Earth Station: Andrew, 2.8-meter Ku-band.

News Services: AP, NBC.

Ownership: Precht Communications Inc. (Group Owner).

Began Operation: June 10, 1968.

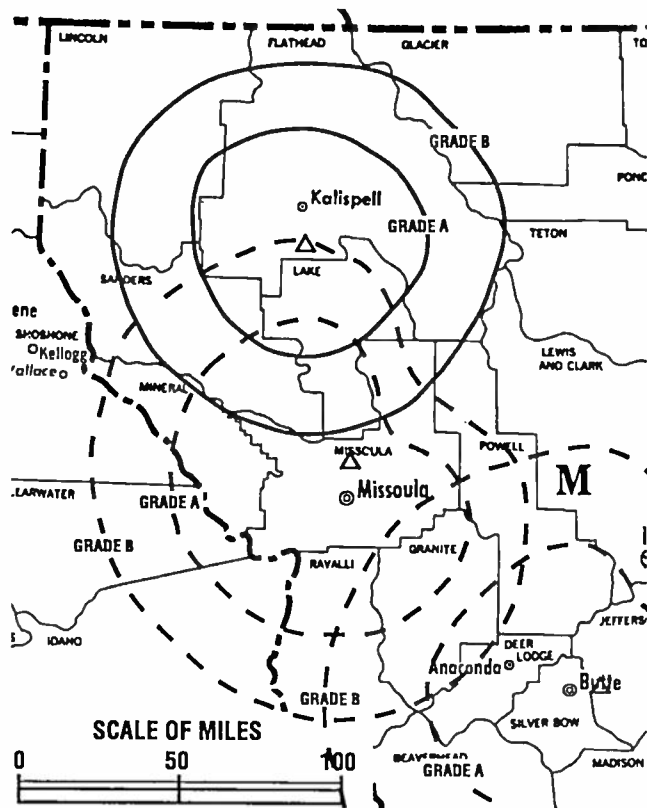
Represented (sales): Katz Television.

Represented (legal): Leventhal, Senter & Lerman.

Represented (engineering): Cohen, Dippell & Everist, P.C.

Personnel:

Robert H. Precht, President.
Steve Fetveit, General Manager.
Pat Grant, National Sales Manager.
Jim Harmon, News Director.
Chris Neuhausen, Chief Engineer.



KCFW-TV BPC-3985 Granted 12/20/67 © American Map Corp., No. 14244

Jean Zosel, Program Director.
Jane English, Business Manager.

Rates: On request.

City of License: Kalispell. DMA: Missoula. Rank: 176.

Circulation ©1994 Nielsen. Coverage based on Nielsen study.

	Cable TV Households	Non-cable TV Households	Total TV Households
Station Totals	69,910	62,350	132,260
Average Weekly Circulation (1994)	14,507	9,360	24,274
Average Daily Circulation (1994)			14,431

Montana—Miles City

KYUS-TV

Ch. 3

(Satellite of KSVI, Billings MT)

Network Service: ABC.

Licensee: Big Horn Communications Inc., Box 23309, Billings, MT 59104.

Studio: See KSVI, Billings MT.

Telephone: 406-652-4743. Fax: 406-652-6963.

Technical Facilities: Channel No. 3 (60-66 MHz). Authorized power: 10.42-kw visual, 1.02-kw aural. Antenna: 102-ft. above av. terrain, 75-ft. above ground, 2644-ft. above sea level.

Latitude 46° 24' 48"
Longitude 105° 51' 04"

Transmitter: 1-mi. NW of Miles City.

Ownership: Big Horn Communications Inc. (Group Owner).

Began Operation: September 1, 1969. Sale by Custer Bcstg. Corp. to KOUS-TV approved March 14, 1984 by FCC.

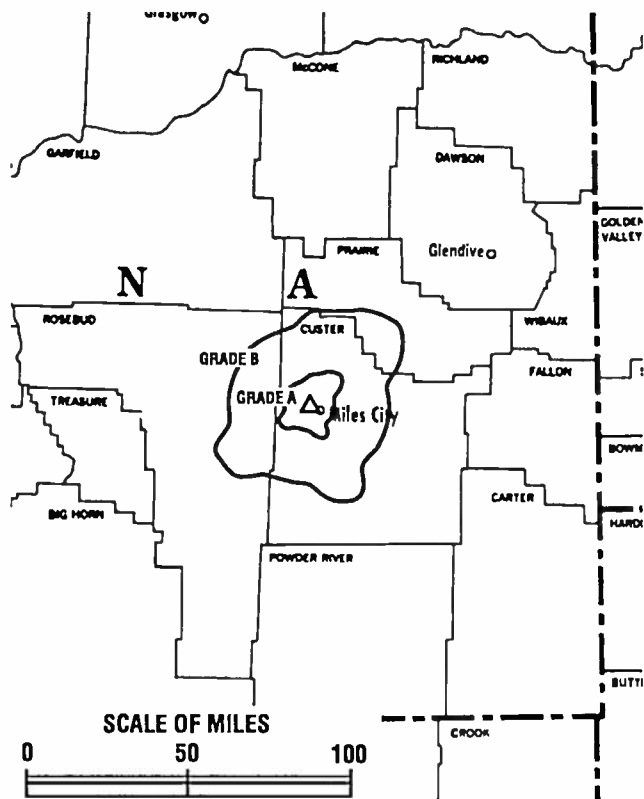
Represented (sales): Adam Young Inc.; Tacher Television (Seattle/Portland).

Personnel:

Ray Moser, General Manager.
Dan Michael, General Sales Manager.
Ron Walden, Chief Engineer.
Tim O'Malley, Local Sales Manager.

Rates: On request.

City of License: Miles City. DMA: Billings. Rank: 170.



KYUS-TV BPCT-920406KH Granted 5/29/92 © American Map Corp., No. 14244

Circulation ©1994 Nielsen. Coverage based on Nielsen study.

	Cable TV Households	Non-cable TV Households	Total TV Households
Station Totals	13,820	9,730	23,550
Average Weekly Circulation (1994)	2,415	966	3,381
Average Daily Circulation (1994)			1,923

Montana—Missoula

KECI-TV

Ch. 13

(Operates satellites KCFW-TV, Kalispell & KTVM, Butte, MT)

Network Service: NBC.

Licensee: Eagle Communications Inc., TV Bldg., 340 W. Main St., Missoula, MT 59802.

Studio: 340 W. Main St., Missoula, MT 59802.

Telephone: 406-721-2063. **Fax:** 406-549-6507.

Technical Facilities: Channel No. 13 (210-216 MHz). Authorized power: 300-kw visual, 30-kw aural. Antenna: 2000-ft. above av. terrain, 289-ft. above ground, 7060-ft. above sea level.

Latitude 47° 01' 05"
Longitude 114° 00' 41"

Transmitter: 10-mi. N of Missoula, near Evaro, MT.

Multichannel TV Sound: Stereo only.

Satellite Earth Stations: Harris, 7-meter Ku-band; Paracclipse, 4.5-meter C-band; Harris, 4.5-meter C-band; Vertex, 4.5-meter Ku-band; Harris, 3-meter Ku-band; Andrew, 2.8-meter Ku-band; Harris, M/A-Com receivers.

SNG Mobile Dish: Harris-Allied, 1.8-meter Ku-band.

News Services: AP, NBC.

Ownership: Precht Communications Inc. (Group Owner).

Began Operation: July 1, 1954. Sale by Mosby's Inc. to KMSO-TV Inc. approved Sept. 11, 1964 by FCC (Television Digest, Vol. 4:32, 38). Sale to present owner by Dale G. Moore approved Aug. 24, 1978.

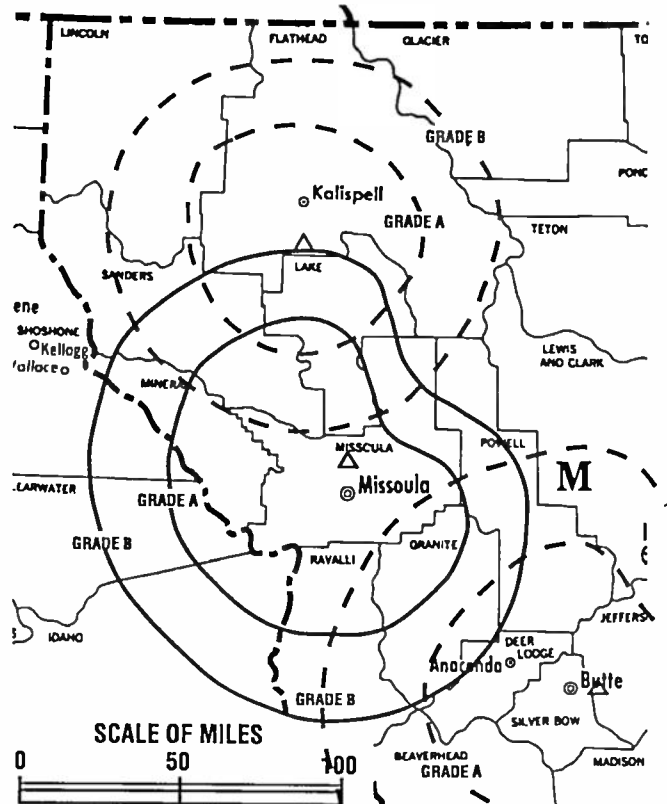
Represented (sales): Katz Continental Television.

Represented (legal): Leventhal, Senter & Lerman.

Represented (engineering): Cohen, Dippell & Everist, P.C.

Personnel:

Robert H. Precht, President & General Manager.
C. J. Cannaliato, Station Manager.



KECI-TV BPCT-3969 Granted 6/13/67

© American Map Corp., No. 14244

Jean Crepeau, Program Director.
Jim Harmon, News Director.
Larry Arbaugh, Chief Engineer.
Pat Grant, National Sales Manager.
Jane English, Business Manager.

Rates: On request.

City of License: Missoula. **DMA:** Missoula. **Rank:** 176.

Circulation ©1994 Nielsen. Coverage based on Nielsen study.

	Cable TV Households	Non-cable TV Households	Total TV Households
Station Totals	77,810	67,850	145,660
Average Weekly Circulation (1994)	23,001	20,816	46,294
Average Daily Circulation (1994)			28,150

Montana—Missoula

KPAX-TV

Ch. 8

Network Service: CBS.

Licensee: KPAX Communications Inc., Box 4827, Missoula, MT 59806.

Studio: 2204 Regent St., Missoula, MT 59801.

Telephone: 406-543-7106. Fax: 406-543-7111.

Technical Facilities: Channel No. 8 (180-186 MHz). Authorized power: 275-kw max. & 257-kw horizontal visual, 51.5-kw max. & 48-kw horizontal aural. Antenna: 2150-ft. above av. terrain, 284-ft. above ground, 7101-ft. above sea level.

Latitude 47° 01' 06"
Longitude 114° 00' 41"

Transmitter: TV Mountain, 4-mi. E of Evaro.

Multichannel TV Sound: Stereo and separate audio program.

Satellite Earth Stations: Scientific-Atlanta C-band; Scientific-Atlanta Ku-band; Scientific-Atlanta receivers.

News Services: AP, Montana TV Network News, All News Network.

Ownership: Evening Post Publishing Co. (Group Owner).

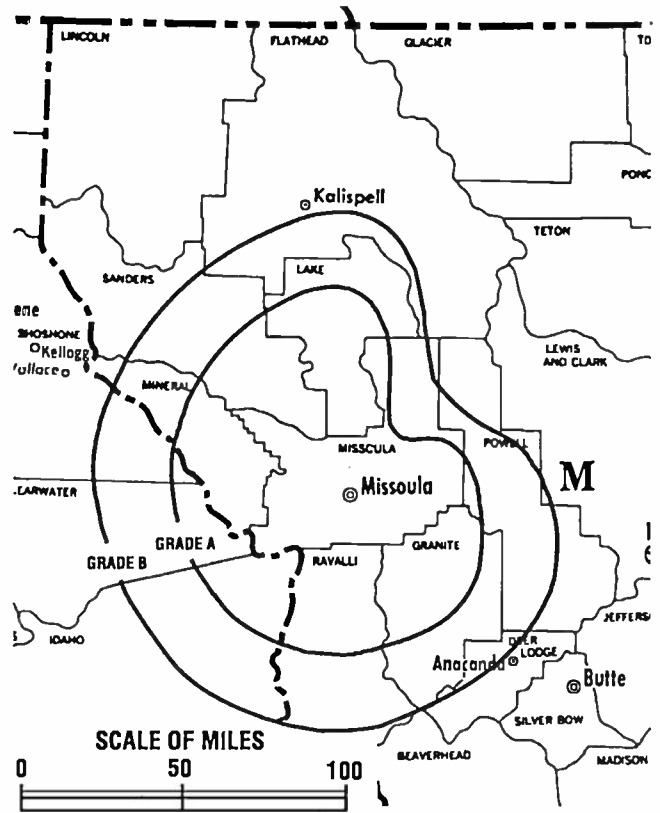
Began Operation: May 1, 1970. Sale to present owners by SJL Inc. approved by FCC Oct. 31, 1986. Previous sale by Garryowen Corp. approved by FCC Dec. 23, 1983.

Represented (sales): Seltel Inc.

Represented (legal): Dow, Lohnes & Albertson.

Personnel:

William F. Sullivan, President & General Manager.
Robert Hermes, Station & General Sales Manager.
Bill Davey, News Director.
Tammy Engle, Program Director & Operations Manager.
Mark Rapson, Chief Engineer.



KPAX-TV BMPCT-7160 Granted 5/22/70 © American Map Corp., No. 14244

Highest 30 Sec. Rate: \$400.

City of License: Missoula. DMA: Missoula. Rank: 176.

Circulation ©1994 Nielsen. Coverage based on Nielsen study.

	Cable TV Households	Non-cable TV Households	Total TV Households
Station Totals	133,570	111,120	244,690
Average Weekly Circulation (1994)	23,847	23,715	49,485
Average Daily Circulation (1994)			32,128

There is no more
visible place for
your advertising

message than the
pages of the...

Television & Cable Factbook

Montana—Missoula

KTMF

Ch. 23

Network Service: ABC.

Licensee: CTN Missoula Inc., 2200 Stephens Ave., Missoula, MT 59801.

Studio: 2200 Stephens Ave., Missoula, MT 59801.

Telephone: 406-542-8900. Fax: 406-728-4800.

Technical Facilities: Channel No. 23 (524-530 MHz). Authorized power: 1820-kw max. visual. Antenna: 2106-ft. above av. terrain, 256-ft. above ground, 7047-ft. above sea level.

Latitude 47° 01' 10"
Longitude 114° 00' 46"

Transmitter: TV Mountain, approx. 10.56-mi. N of Missoula.

Multichannel TV Sound: Stereo only.

Satellite Earth Stations: C-band; Ku-band; M/A-Com receivers.

Ownership: Continental Television Network Inc. (Group Owner).

Began Operation: November 16, 1990.

Represented (sales): Blair Television.

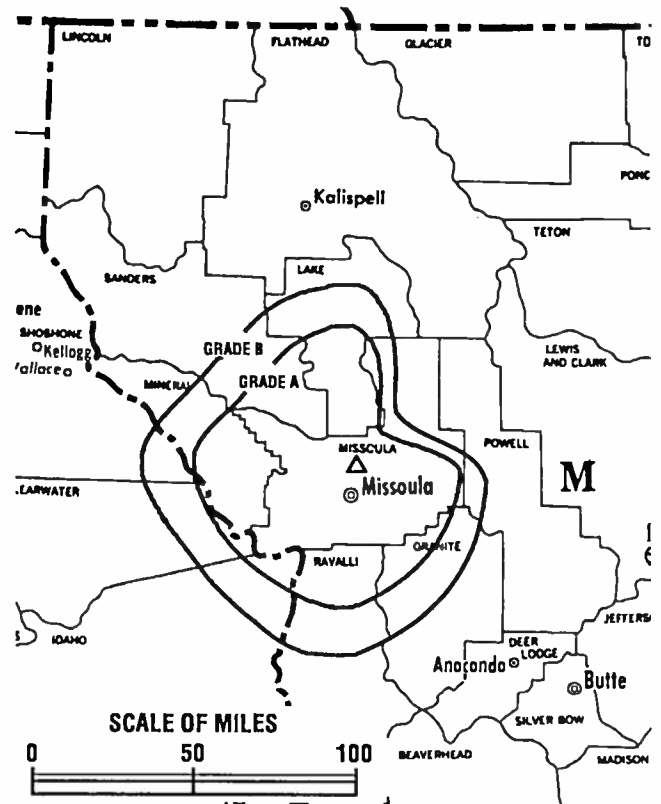
Represented (legal): Reddy, Begley & Martin.

Represented (engineering): Peter V. Gureckis & Associates.

Personnel:

James Colla, President.
Penny L. Adkins, Vice President.
Cheryl A. Cordeiro, General Manager.
Ken Rich, Chief Engineer.

Highest 30 Sec. Rate: \$550.

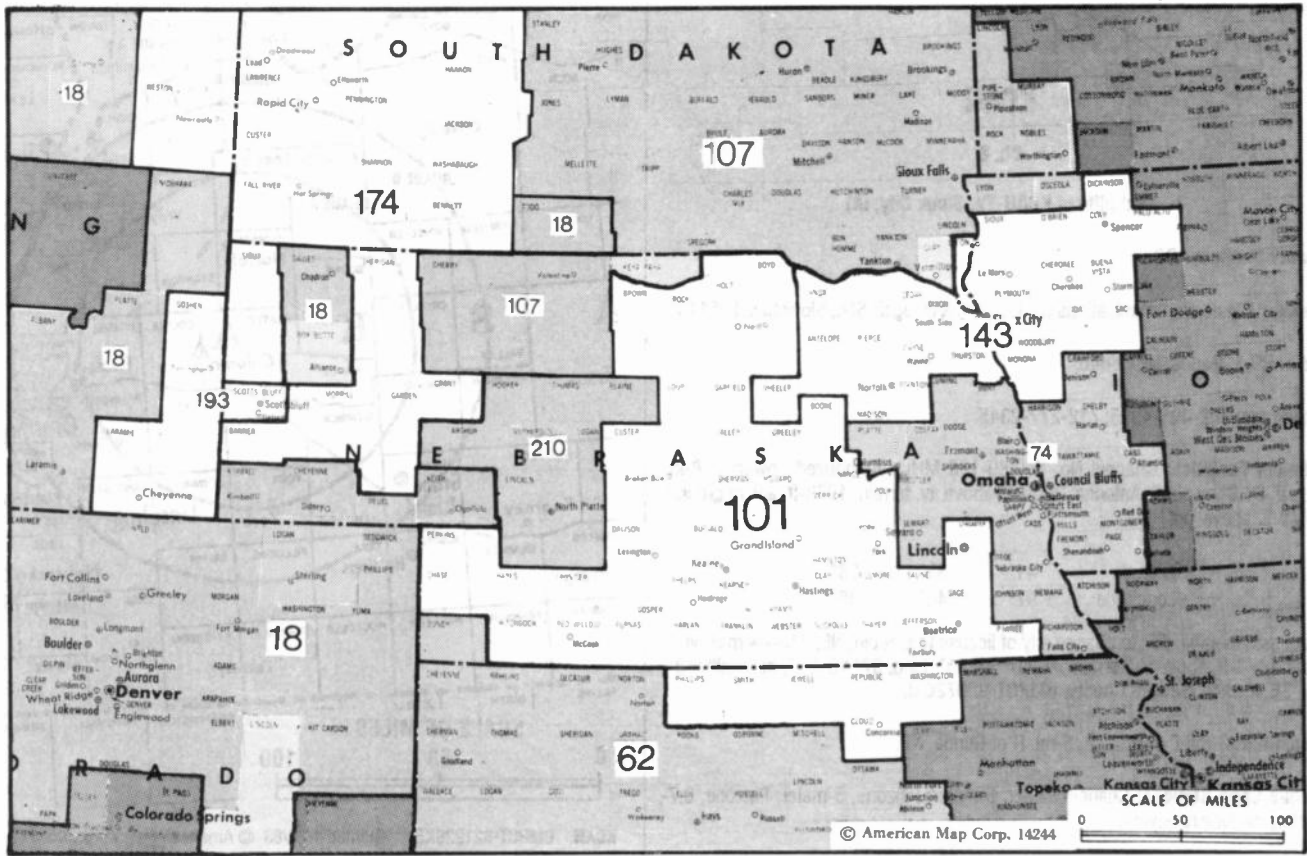


KTMF BNPCT-901019KF Granted 10/31/90 © American Map Corp., No. 14244

City of License: Missoula. DMA: Missoula. Rank: 176.

Circulation ©1994 Nielsen. Coverage based on Nielsen study.

	Cable TV Households	Non-cable TV Households	Total TV Households
Station Totals	41,790	35,370	77,160
Average Weekly Circulation (1994)	28,855	13,789	42,644
Average Daily Circulation (1994)			19,064



MARKET	NIelsen OMA TV HOUSEHOLDS	RANK	MARKET AREA COMMERCIAL STATIONS
Denver, CO	1,142,160	18	KCEC (50), KCNC-TV (4), KDVR (31), KFCT (22), KFNR (11), KMGH-TV (7), KREG-TV (3), KSBS-TV (24), KTVD (20), KTVS (3), KUBD (59), KUSA-TV (9), KWGN-TV (2), KWHD (53)
Wichita-Hutchinson, KS	426,470	62	KAAS-TV (18), KAKE-TV (10), KBSD-TV (6), KBSH-TV (7), KBSL-TV (10), KLBV (4), KSAS-TV (24), KSNC (2), KSNG (11), KSNK (8), KSNW (3), KUPK-TV (13), KWCH-TV (12)
Omaha, NE	361,280	74	KETV (7), KMTV (3), KPTM (42), WOWT (6)
Lincoln & Hastings-Kearney, NE	248,460	101	KCAN (8), KGIN (11), KHAS-TV (5), KHGI-TV (13), KOLN (10), KSNB-TV (4), KWNB-TV (6)
Sioux Falls-Mitchell, SD	222,530	107	KABY-TV (9), KDLO-TV (3), KDLT (5), KELO-TV (11), KPLO-TV (6), KPRY-TV (4), KSFY-TV (13), KTTM (12), KTTW (17)
Sioux City, IA	151,600	143	KCAU-TV (9), KMEG (14), KTV (4)
Rapid City, SD	86,050	174	KCLO-TV (15), KEVN-TV (7), KHSO-TV (11), KVV-TV (5), KOTA-TV (3), KSGW-TV (12)
Cheyenne, WY-Scottsbluff, NE-Sterling, CO	49,000	193	KDUH-TV (4), KGWN-TV (5), KKTU (33), KLWY (27), KSTF (10)
North Platte, NE	14,540	210	KNOP-TV (2)

State Cross Reference List

Communities that receive programs of stations that are located elsewhere.

KSTF, Gering	See Scottsbluff, NE
KHGI-TV, Hastings	See Kearney, NE

Nebraska Station Totals as of November 1, 1994

	VHF	UHF	TOTAL
Commercial Television Stations	14	1	15
Educational Television Stations	6	3	9
	20	4	24

Nebraska—Albion

KCAN

Ch. 8

(Satellite of KCAU-TV, Sioux City, IA)

Network Service: ABC.

Licensee: Citadel Communications Co. Ltd., 7th & Douglas Sts., Sioux City, IA 51101.

Studio: RR 1, Genoa, NE 68640.

Telephones: 402-495-4995; 712-277-2345.

Technical Facilities: Channel No. 8 (180-186 MHz). Authorized power: 316-kw visual, 31.6-kw aural. Antenna: 2000-ft. above av. terrain, 1973-ft. above ground, 3729-ft. above sea level.

Latitude 41° 32' 28"
Longitude 97° 40' 45"

Requests modification to change city of license to Lincoln, NE, 316-kw max. visual, 1443-ft. above av. terrain, lat. 40° 52' 59", long. 97° 18' 20", transmitter 2-mi. SE of Utica, Seward County. BMPCT-930726Kl.

Transmitter: 3-mi. E of Rte. 22, 5-mi. N of Genoa, NE.

Satellite Earth Stations: ChannelMaster, 5-meter; Pinzone, 5-meter; Pinzone, 3.7-meter; Pinzone receivers.

Ownership: Citadel Communications Co. Ltd. (Group Owner).

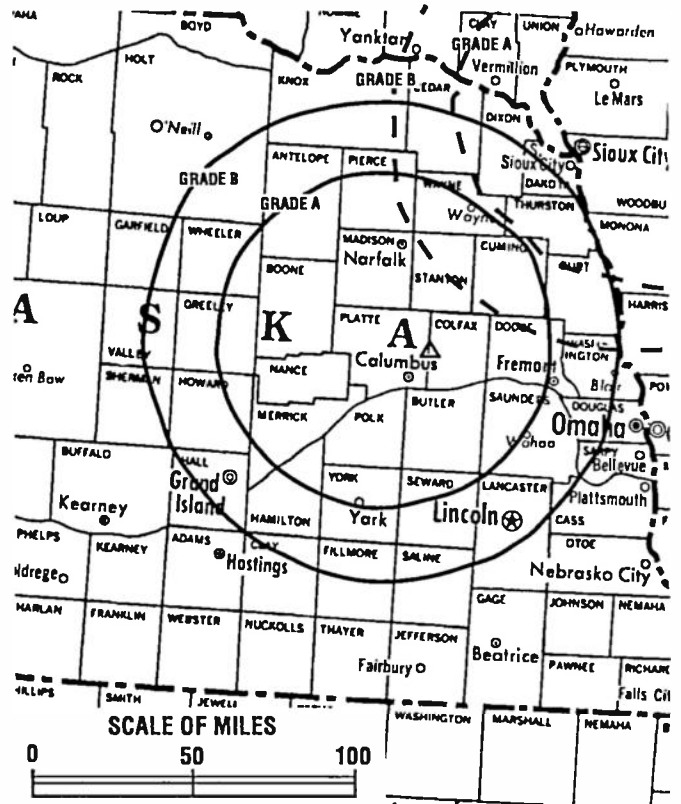
Began Operation: December 5, 1964. Sale to present owner by Amataro Group Inc. approved by FCC Nov. 12, 1986.

Represented (sales): Katz Television.

Represented (legal): Latham & Watkins.

Represented (engineering): Jules Cohen & Associates, P.C.

Personnel:
Philip J. Lombardo, President.



KCAN BMPCT-821229KE Granted 1/28/83 © American Map Corp., No. 14244

Ray Cole, Vice President & General Manager.
Dan Ackerman, Chief Engineer.

Rates: On request.

City of License: Albion. DMA: Lincoln & Hastings-Keamey. Rank: 100.

Circulation © 1994 Nielsen. Coverage based on Nielsen study.

	Cable TV Households	Non-cable TV Households	Total TV Households
Station Totals	187,430	101,390	288,820
Average Weekly Circulation (1994)	7,562	15,386	25,780
Average Daily Circulation (1994)			12,051

Nebraska—Grand Island

KGIN

Ch. 11

(Satellite of KOLN, Lincoln, NE)

Network Service: CBS.

Licensee: Busse Bcstg. Corp., Box 30350, Lincoln, NE 68503.

Studio: See KOLN, Lincoln.

Telephone: 308-382-6100.

Technical Facilities: Channel No. 11 (198-204 MHz). Authorized power: 316-kw visual, 55.5-kw aural. Antenna: 1009-ft. above av. terrain, 1066-ft. above ground, 3146-ft. above sea level.

Latitude 40° 35' 20"
Longitude 98° 48' 10"

Transmitter: 10-mi. NE of Minden.

Satellite Earth Stations: Microdyne, 7-meter; Scientific-Atlanta, 7-meter; DH Satellite, 5-meter Ku-band; Scientific-Atlanta, 4.6-meter; Microdyne, Scientific-Atlanta receivers.

News Services: AP, CBS, U.S. Weather Bureau.

Ownership: Busse Broadcasting Corp. (Group Owner).

Began Operation: October 1, 1961.

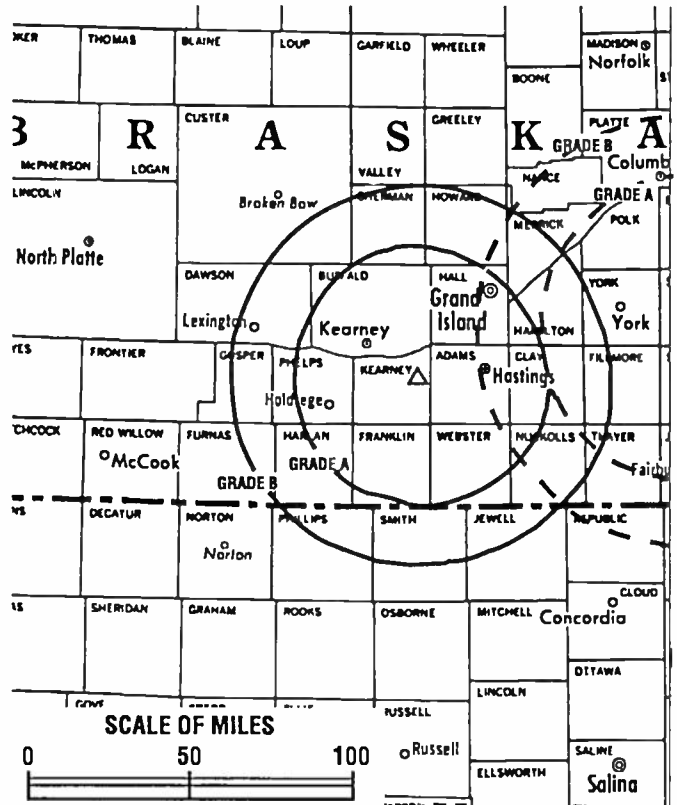
Represented (sales): TeleRep Inc.

Represented (legal): Pepper & Corazzini.

Represented (engineering): Lohnes & Culver.

Personnel: See KOLN, Lincoln, NE.

Rates: On request.



KGIN BNPCT-5631 Granted 8/24/61 © American Map Corp., No. 14244

City of License: Grand Island. DMA: Lincoln & Hastings-Kearney. Rank: 100.

Circulation ©1994 Nielsen. Coverage based on Nielsen study.

	Cable TV Households	Non-cable TV Households	Total TV Households
Station Totals	146,230	94,340	240,570
Average Weekly Circulation (1994)	55,651	37,213	106,268
Average Daily Circulation (1994)			70,915

Nebraska—Hastings

KHAS-TV

Ch. 5

Network Service: NBC.

Licensee: Nebraska Television Corp., Box 578, Hastings, NE 68902.

Studio: Hwy. 281, 3-mi. N of Hastings NE

Mailing Address: Box 578, Hastings, NE 68902.

Telephone: 402-463-1321. **Fax:** 402-463-6551.

Technical Facilities: Channel No. 5 (76-82 MHz). Authorized power: 100-kw visual, 20-kw aural. Antenna: 730-ft. above av. terrain, 767-ft. above ground, 2707-ft. above sea level.

Latitude 40° 39' 06"
Longitude 98° 23' 04"

Transmitter: Hwy. 281, 3-mi. N of Hastings.

Multichannel TV Sound: Stereo only.

Satellite Earth Stations: Harris, 6.1-meter C-band; RCA, 3.9-meter Ku-band; Harris, M/A-Corn receivers.

News Services: Accu-Weather, AP, NBC.

Ownership: Nebraska Television Corp.

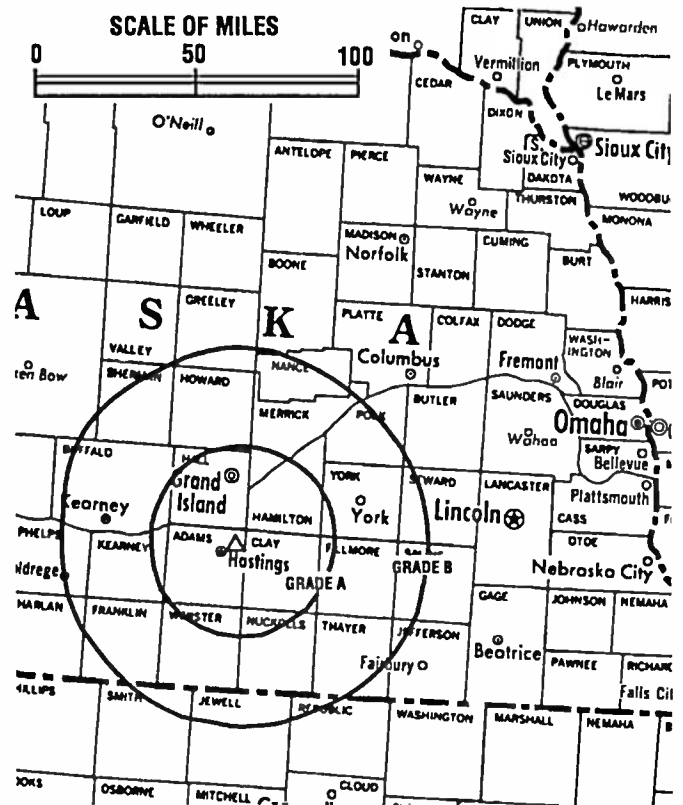
Began Operation: January 1, 1956.

Represented (sales): Seitel Inc.

Represented (legal): Dow, Lohnes & Albertson.

Personnel:

John T. Benson Jr., General Manager.
Jackie Ackerman, Program Director.
Doris Sanford, Business Manager.
Dave Block, Chief Engineer.



KHAS-TV BMPCT-3248 Granted 8/5/55 © American Map Corp., No. 14244

Highest 30 Sec. Rate: \$350.

City of License: Hastings. DMA: Lincoln & Hastings-Kearney. Rank: 101.

Circulation ©1994 Nielsen. Coverage based on Nielsen study.

	Cable TV Households	Non-cable TV Households	Total TV Households
Station Totals	208,790	86,870	295,660
Average Weekly Circulation (1994)	43,198	27,467	79,496
Average Daily Circulation (1994)			38,623

Nebraska—Hayes Center

KWNB-TV

Ch. 6

(Satellite of KHGI-TV, Kearney, NE)

Network Service: ABC.

Licensee: Fant Bcstg. Co. of Nebraska Inc., 510 Chestnut St., Gadsden, AL 35901.

Studio: See KHGI-TV, Kearney

Telephone: 308-743-2494. Fax: 308-743-2644.

Technical Facilities: Channel No. 6 (82-88 MHz). Authorized power: 100-kw visual, 10-kw aural. Antenna: 737-ft. above av. terrain, 586-ft. above ground, 3851-ft. above sea level.

Latitude 40° 37' 32"
 Longitude 101° 01' 46"

Transmitter: 8-mi. N of Hayes Center.

Satellite Earth Station: Prodelin, 5-meter; Standard Components receivers.

News Services: AP, ABC, National Weather Service, WSI, Conus, Sports News Satellite.

Ownership: Fant Broadcasting Co. (Group Dwner).

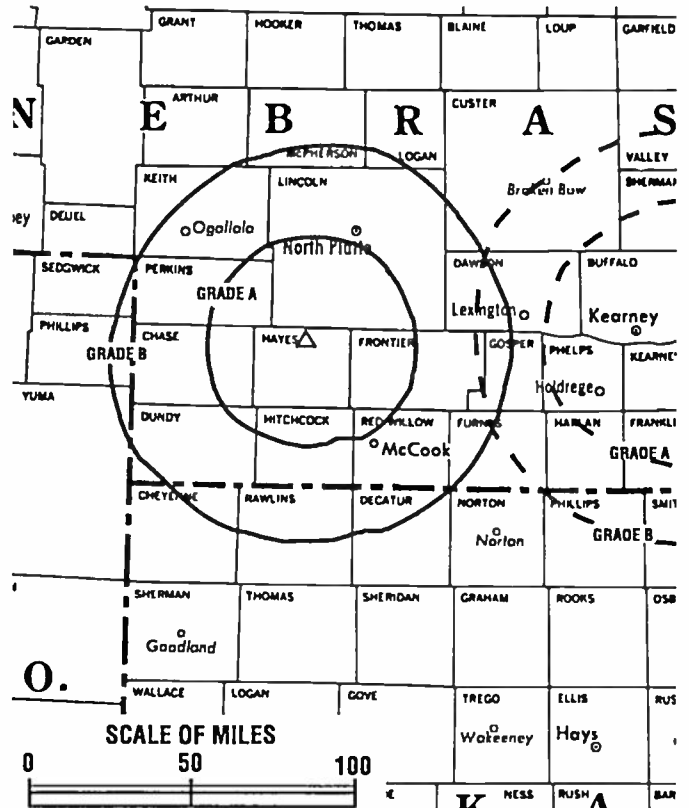
Began Operation: February 9, 1956. Assignment to Fant Bcstg. Co. of Nebraska Inc. granted May 13, 1993 by FCC.

Represented (sales): Katz Television.

Represented (engineering): Jules Cohen & Associates, P.C.

Personnel: See KHGI-TV, Kearney, NE.

Rates: Dn request.



KWNB-TV BPCT-2531 Granted 9/17/58 © American Map Corp., No. 14244

City of License: Hayes Center. DMA: Lincoln & Hastings-Keamey. Rank: 100.

Circulation ©1994 Nielsen. Coverage based on Nielsen study.

	Cable TV Households	Non-cable TV Households	Total TV Households
Station Totals	103,570	77,680	181,250
Average Weekly Circulation (1994)	11,813	4,836	23,944
Average Daily Circulation (1994)			13,396

Nebraska—Kearney-Hastings-Grand Island

KHGI-TV

Ch. 13

(Operates NTV Network including satellites KWNB-TV,
Hayes Center & KSNB-TV, Superior, NE)

Network Service: ABC.

Licensee: Fant Bcstg. Co. of Nebraska Inc., 510 Chestnut St., Gadsden, AL 35901.

Studio: 13-mi. S of Kearney on Hwy. 44

Branch Office: 7501 O St., Suite 101, Lincoln, NE 68510.

Mailing Addresses: Box 220, Kearney, NE 68848-0220; Box 370, Doniphan, NE 68832.

Telephone: 308-743-4444. Fax: 308-743-2644.

Technical Facilities: Channel No. 13 (210-216 MHz). Authorized power: 316-kw visual, 31.6-kw aural. Antenna: 1110-ft. above av. terrain, 1163-ft. above ground, 3240-ft. above sea level.

Latitude 40° 39' 28"
Longitude 98° 52' 04"

Transmitter: 6-mi. S of Gibbon.

Satellite Earth Station: Prodelin, 5-meter; Standard Components receivers.

News Services: ABC, AP, Conus, NIWS, National Weather Service, WSI, Sports News Satellite.

Ownership: Fant Broadcasting Co. (Group Owner).

Began Operation: December 24, 1953. Sale to NTV by Bi-States Co. (F. Wayne Brewster, et al.) approved by FCC April 29, 1974 (Television Digest, Vol. 14:7). Sale to Amataro Group by NTV Enterprises approved by FCC Nov. 16, 1979 (Vol. 19:24). Sale to Gordon Bcstg. Inc. by Amataro Group approved by FCC Jan. 17, 1986. Sale to Sterling Communications by Gordon Bcstg. Inc. approved by FCC Feb. 27, 1989, but not consummated. Assignment to Joseph C. Amataro, Receiver, granted June 28, 1989. Assignment to Joseph Girard, Receiver, granted November 22, 1991. Assignment to Fant Bcstg. Co. of Nebraska Inc. granted May 13, 1993 by FCC (Vol. 33:7).

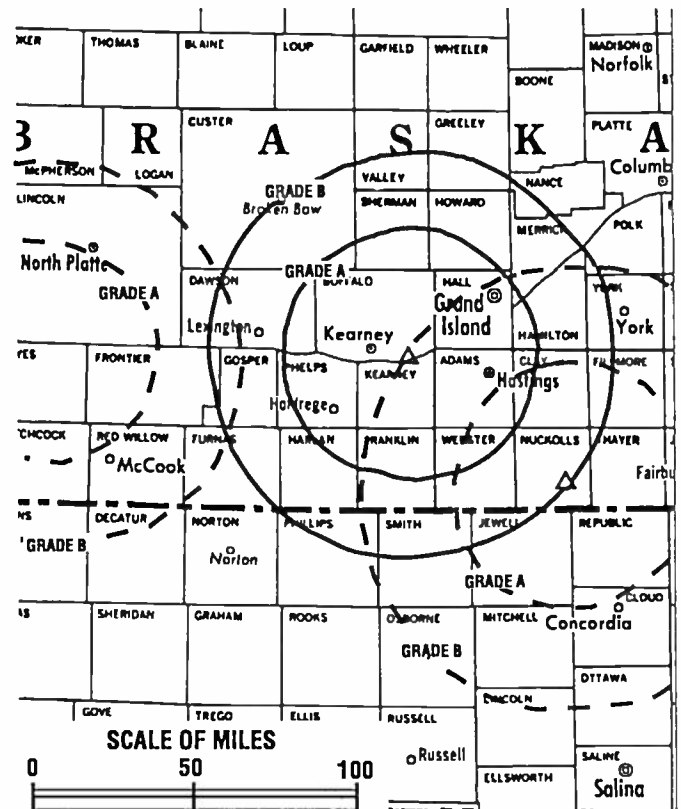
Represented (sales): Katz Continental Television.

Represented (engineering): Jules Cohen & Associates, P.C.

**THE
TED HEPBURN
COMPANY**

We were the broker
in the 1986 sale of
KHGI-TV

Ted Hepburn, President Todd Hepburn, Vice-President
325 Gordon Rd., Palm Beach, FL 33480 (407) 853-8995
P.O. Box 43263, Cincinnati, OH 45243-0263 (513) 271-5400



KHGI-TV BPCT-2718 Granted 8/1/62 © American Map Corp., No. 14244

Personnel:

George Singleton, General Manager.
Doug Conrad, Retail Sales Manager.
Brian Selbel, Regional Marketing Representative.
Jerry Fuehrer, Chief Engineer.
Al Zobel, News Director.
Dan Lab, Business Manager.
Mitchell Bowles, Director of Advertising, Publicity & Promotion.
Jim Kettner, Production Manager.
Scott Swenson, Programming Coordinator.

Highest 30 Sec. Rate: \$1500.

NETWORK BASE HOURLY RATE: \$880.

City of License: Kearney. DMA: Lincoln & Hastings-Kearney. Rank: 101.

Circulation ©1994 Nielsen. Coverage based on Nielsen study.

	Cable TV Households	Non-cable TV Households	Total TV Households
Station Totals	200,050	101,130	301,180
Average Weekly Circulation (1994)	44,100	31,995	86,525
Average Daily Circulation (1994)			52,729

Nebraska—Lincoln

KOLN

Ch. 10

(Operates satellite KGIN, Grand Island, NE)

Network Service: CBS.

Licensee: Busse Bcstg. Corp., Box 30350, Lincoln, NE 68503.

Studio: 40th & W Sts., Lincoln

Mailing Address: Box 30350, Lincoln, NE 68503.

Telephone: 402-467-4321. Fax: 402-467-9210.

Technical Facilities: Channel No. 10 (192-198 MHz). Authorized power: 316-kw visual, 31.6-kw aural. Antenna: 1490-ft. above av. terrain, 1497-ft. above ground, 3027-ft. above sea level.

Latitude 40° 48' 08"
Longitude 97° 10' 46"

Transmitter: 6-mi. E of Beaver Crossing.

Satellite Earth Stations: Microdyne, 7-meter; Scientific-Atlanta, 7-meter; DH Satellite, 5-meter Ku & C-band; Scientific-Atlanta, 4.6-meter; Microdyne, Scientific-Atlanta receivers.

News Services: AP, U.S. Weather Bureau.

Ownership: Busse Broadcasting Corp. (Group Owner).

Began Operation: February 18, 1953. Sale to Fetzer Bcstg. Co. approved by FCC March 24, 1954; transfer to John Fetzer approved by FCC Nov. 15, 1955 (Television Digest, Vol. 9:30, 34; 10:9, 13, 20). Sale to Gillett by Fetzer Communications Inc. approved Oct. 29, 1985. Sale to present owners by Gillett Bcstg. approved by FCC July 31, 1987.

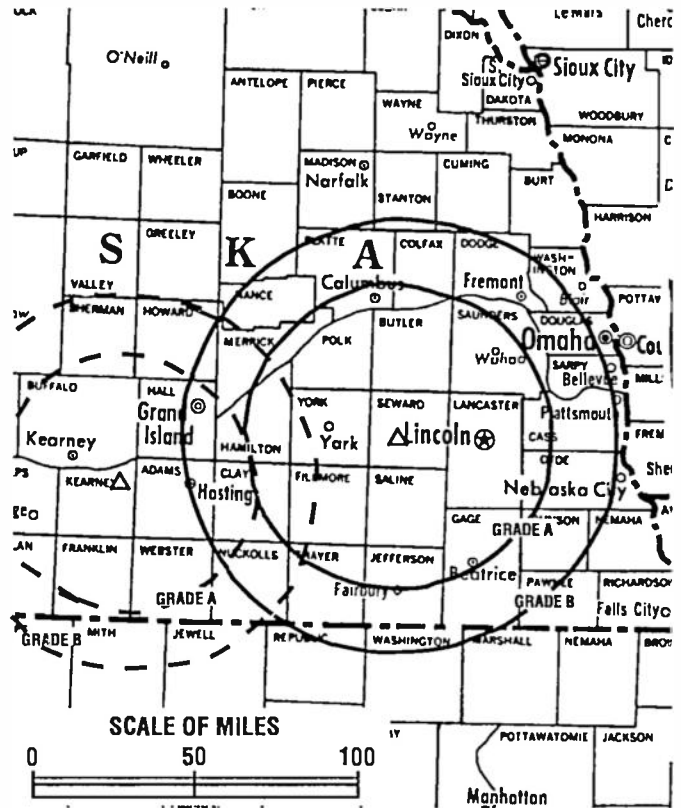
Represented (sales): TeleRep Inc.

Represented (legal): Pepper & Corazzini.

Represented (engineering): Lohnes & Culver.

Personnel:

- Frank Jonas, President & General Manager.
- Dick Nelson, General Sales Manager.
- Kris Ryan, National Sales Manager.
- John Denney, News Director.
- Charlie Peterson, Program & Promotion Director.
- Lisa Guill, Production Supervisor.
- Carl Iverson, Chief Engineer & Operations Manager.
- Christine McPike, Controller.



KOLN BPCT-3649 Granted 12/15/65 © American Map Corp., No. 14244

Highest 30 Sec. Rate: \$2500.

NETWORK BASE HOURLY RATE: \$786.

City of License: Lincoln. DMA: Lincoln & Hastings-Keamey. Rank: 101.

Circulation ©1994 Nielsen. Coverage based on Nielsen study.

	Cable TV Households	Non-cable TV Households	Total TV Households
Station Totals	419,440	223,650	643,090
Average Weekly Circulation (1994)	115,111	47,505	179,456
Average Daily Circulation (1994)			114,819

UHF, VHF, ITFS/MMDS
Broadcast Products and Services
Turnkey Systems Since 1960

PO Box 68 • White Haven, PA 18661 • 717-443-9575
1-800-233-6193 FAX 717-443-9257

Nebraska—McCook-Oberlin, Kansas

KSNK

Ch. 8

(Satellite of KSNW, Wichita, KS)

Network Service: NBC.

Licensee: Wichita License Subsidiary Corp., 905 N. Main, Wichita, KS 67203.

Studio: U.S. Hwy. 36 W, 9-mi. W, of Oberlin, KS

Telephone: 913-475-2248. Fax: 913-475-3944.

Technical Facilities: Channel No. 8 (180-186 MHz). Authorized power: 297.2-kw visual, 29.5-kw aural. Antenna: 710-ft. above av. terrain, 677-ft. above ground, 3537-ft. above sea level.

Latitude 39° 49' 48"
Longitude 100° 42' 04"

Transmitter: U.S. Hwy. 36 W, 9-mi. W of Oberlin, KS.

Satellite Earth Station: M/A-Com, 4-meter, M/A-Com receivers.

News Services: AP, CNN, Conus, KSN.

Ownership: SJL Broadcast Management Corp. (Group Owner).

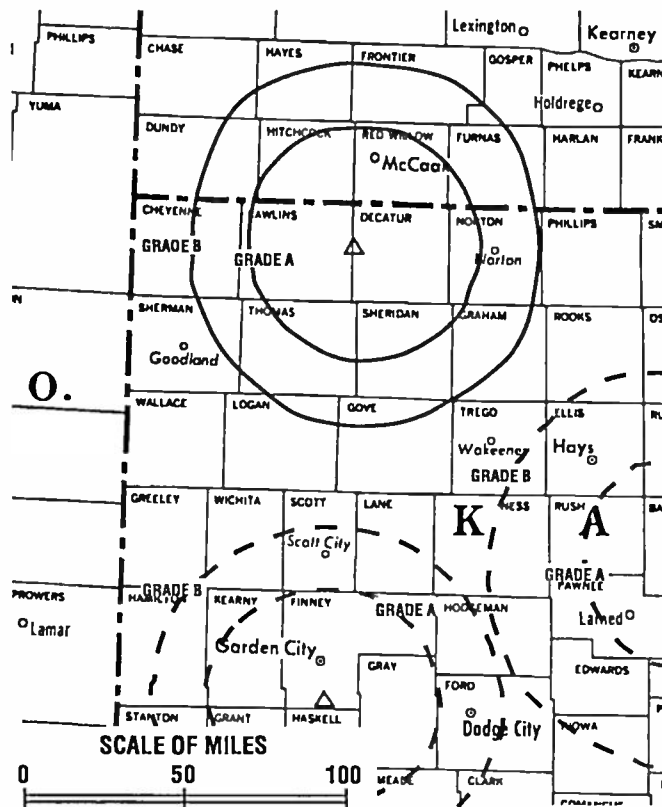
Began Operation: October 16, 1959. Sale to present owner by The Standard Corp. approved by FCC August 5, 1988.

Represented (sales): Katz Television.

Represented (legal): Latham & Watkins.

Represented (engineering): A. D. Ring, P.C.

Personnel:
Dwayne Detter, Station Manager.
Jim Bowers, Chief Engineer.



KSNK BPGT-820707KF Granted 8/20/82 © American Map Corp., No. 14244

Rates: On request.

City of License: McCook. DMA: Wichita-Hutchinson. Rank: 61.

Circulation ©1994 Nielsen. Coverage based on Nielsen study.

	Cable TV Households	Non-cable TV Households	Total TV Households
Station Totals	54,900	25,710	80,610
Average Weekly Circulation (1994)	8,425	2,765	25,370
Average Daily Circulation (1994)			12,826

Nebraska—North Platte

KNOP-TV

Ch. 2

Network Service: NBC.

Licensee: North Platte Television Inc., Box 749, North Platte, NE 69101.

Studio: 4.7-mi. NNE of North Platte town, North Platte, NE 69103.

Mailing Address: Box 749, North Platte, NE 69101.

Telephone: 308-532-2222. Fax: 308-532-9579.

Technical Facilities: Channel No. 2 (54-60 MHz). Authorized power: 100-kw visual, 15-kw aural. Antenna: 630-ft. above av. terrain, 609-ft. above ground, 3621-ft. above sea level.

Latitude 41° 12' 13"
Longitude 100° 43' 58"

Transmitter: 4.7-mi. NNE of center of town.

Satellite Earth Stations: 2 in operation; Harris receivers.

News Service: AP.

Ownership: North Platte Television Inc.

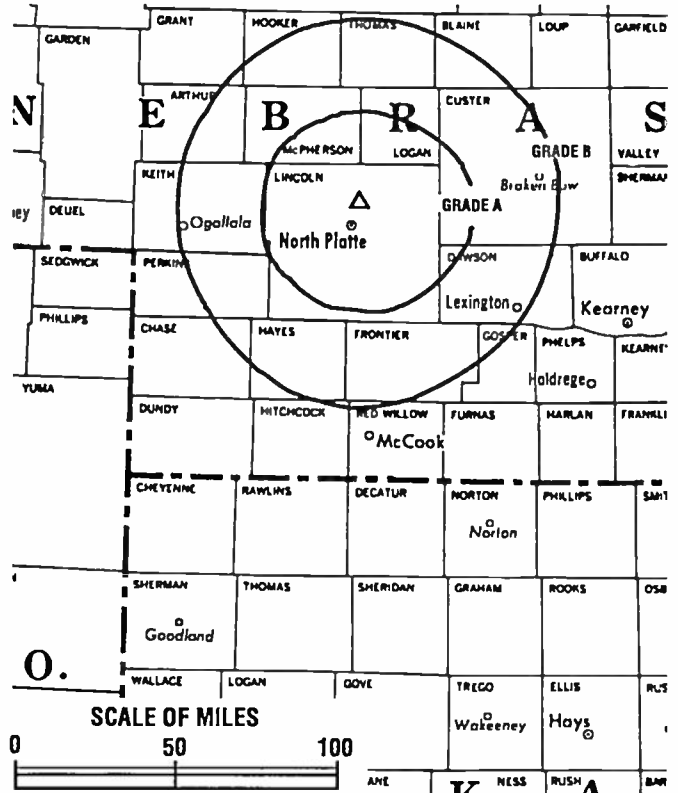
Began Operation: December 15, 1958. Sale to present owners by group headed by Fred E. Shrake & Mac Smock approved June 16, 1967 by FCC.

Represented (sales): Seltel Inc.; Art Moore Inc.

Represented (engineering): Jules Cohen & Associates.

Personnel:

Ulysses A. Carlini, General Manager.
Gregg Hoover, Program & Promotion Director.
Lori Larson, Assignment Editor.
Dennis Kellogg, Sports Director.
Rex Nielson, Chief Engineer.
Cheryl McDonald, Traffic Director.



KNOP-TV BMPCT-5042 Granted 5/2/58 © American Map Corp., No. 14244

Rates: On request.

City of License: North Platte. DMA: North Platte. Rank: 210.

Circulation © 1994 Nielsen. Coverage based on Nielsen study.

	Cable TV Households	Non-cable TV Households	Total TV Households
Station Totals	24,880	22,020	46,900
Average Weekly Circulation (1994)	16,262	6,137	27,914
Average Daily Circulation (1994)			18,744

Nebraska—Omaha

KETV

Ch. 7

Network Service: ABC.

Licensee: Pulitzer Bcstg. Co., 2665 Douglas St., Omaha, NE 68131.

Studio: 2665 Douglas St., Omaha, NE 68131.

Telephone: 402-345-7777. Fax: 402-978-8922.

Technical Facilities: Channel No. 7 (174-180 MHz). Authorized power: 316-kw visual, 31.6-kw aural. Antenna: 1360-ft. above av. terrain, 1363-ft. above ground, 2549-ft. above sea level.

Latitude 41° 18' 32"
Longitude 96° 01' 37"

Transmitter: 5600 N. 72nd St.

Multichannel TV Sound: Stereo only.

Satellite Earth Stations: Andrew, 7.3-meter C-band; Andrew, 6-meter Ku & C-band; BMS, 6-meter C-band; M/A-Com, 3-meter Ku-band; Avantek, M/A-Com receivers.

News Services: ABC, AP, Conus, UPI.

Ownership: Pulitzer Publishing Co. (Group Owner).

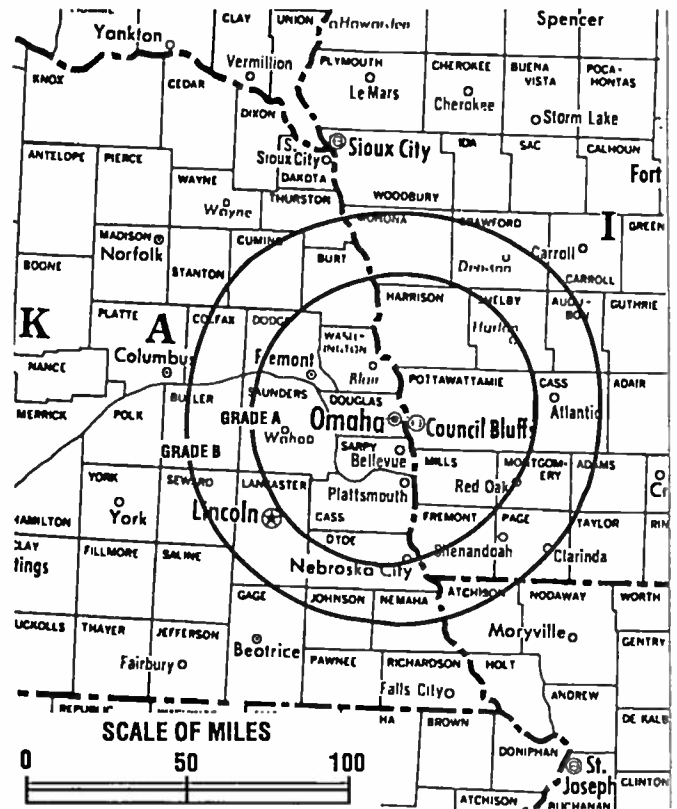
Began Operation: September 17, 1957. Sale to present owner by Peter Kiewit Sons' Inc. (publisher of Omaha World-Herald) approved by FCC Feb. 26, 1976 (Television Digest, Vol. 15:45). Previous sale of newspaper and TV station began with transfer of newspaper and 45% of KETV in 1962 and was completed the following year when transfer of the remaining 55% of KETV was approved June 11, 1963 by FCC (Vol. 2:45; 3:23).

Represented (sales): Blair Television.

Represented (legal): Verner, Lipfert, Bernhard, McPherson & Hand.

Personnel:

- Richard Spark, General Manager.
- Phyllis Ned, General Sales Manager.
- Don Grubaugh, National Sales Manager.
- Bettie Denny, Program & Community Affairs Manager.
- Phil Clark, Promotion Manager.



KETV BPCT-3701 Granted 4/25/66 © American Map Corp., No. 14244

Jim Adams, Production Manager.
Rose Ann Shannon, News Director.
Don Clausen, Chief Engineer.

Highest 30 Sec. Rate: \$5000.

City of License: Omaha. DMA: Omaha. Rank: 74.

Circulation ©1994 Nielsen. Coverage based on Nielsen study.

	Cable TV Households	Non-cable TV Households	Total TV Households
Station Totals	421,120	227,730	648,850
Average Weekly Circulation (1994)	267,492	129,137	407,806
Average Daily Circulation (1994)			237,605

Nebraska—Omaha

KMTV

Ch. 3

Network Service: CBS.

Licensee: Lee Enterprises Inc., 130 E. 2nd St., Davenport, IA 52801.

Studio: 10714 Mockingbird Dr., Omaha, NE 68127.

Telephone: 402-592-3333. Fax: 402-592-3378.

Technical Facilities: Channel No. 3 (60-66 MHz). Authorized power: 100-kw visual, 20-kw aural. Antenna: 1370-ft. above av. terrain, 1345-ft. above ground, 2549-ft. above sea level.

Latitude 41° 18' 25"
Longitude 96° 01' 37"

Transmitter: 5400 N. 72nd St.

Multichannel TV Sound: Stereo only.

Satellite Earth Stations: Transmit/receive Andrew, 4.6-meter Ku-band; Scientific-Atlanta, 7-meter C-band; Scientific-Atlanta, 4.6-meter C-band; AFC, 3.7-meter Ku-band; Harris, 3-meter C-band, DH Satellite, 4.2-meter Ku & C-band; Harris, M/A-Com, Scientific-Atlanta, DX Communications receivers.

News Services: AP, CBS.

Ownership: Lee Enterprises Inc. (Group Owner).

Began Operation: September 1, 1949. Sale to present owner by May Bcstg. Co. approved by FCC Nov. 7, 1986.

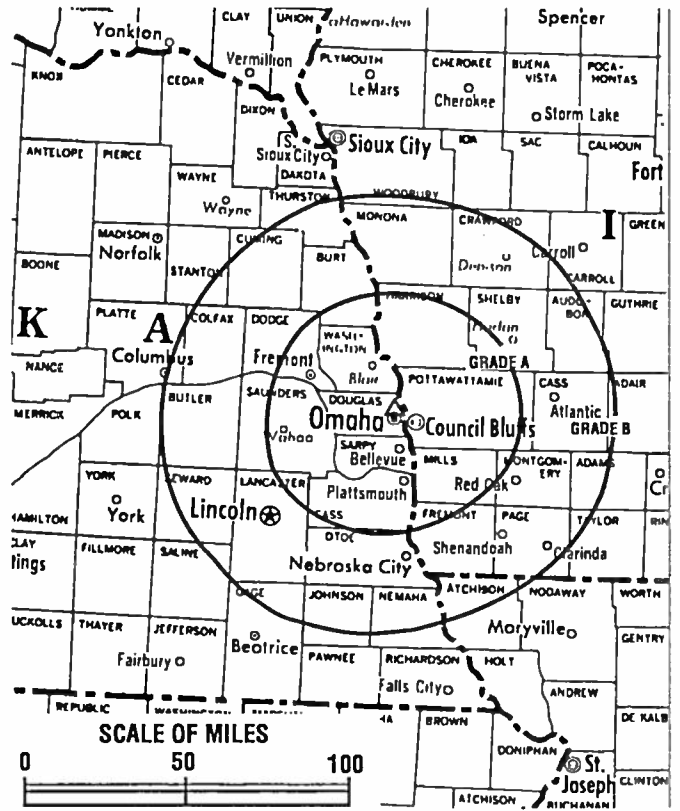
Represented (sales): Katz American Television.

Represented (legal): Reed, Smith, Shaw & McClay.

Represented (engineering): David Steel & Associates Inc.

Personnel:

- Howard Kennedy, General Manager.
- David L. Kuehn, General Sales Manager.
- Lin White, National Sales Manager.
- Loren Tobia, News Director.



KMTV BPCT-3288 Granted 4/26/66 © American Map Corp., No. 14244

Donzd E. Browsers, Program & Production Manager.
Larry Steele, Chief Engineer.

Highest 30 Sec. Rate: \$1500.

NETWORK BASE HOURLY RATE: \$1325.

City of License: Omaha. DMA: Omaha. Rank: 74.

Circulation ©1994 Nielsen. Coverage based on Nielsen study.

	Cable TV Households	Non-cable TV Households	Total TV Households
Station Totals	407,600	227,450	635,050
Average Weekly Circulation (1994)	246,465	119,290	376,669
Average Daily Circulation (1994)			228,897

Nebraska—Omaha

KPTM

Ch. 42



We're your station!®

Network Service: Fox.

Licensee: Pappas Stations Partnership, 500 S. Chinowth Rd., Visalia, CA 93277.

Studio: 4625 Famam St., Omaha, NE 68132.

Telephone: 402-558-4200. **Fax:** 402-554-4290.

Technical Facilities: Channel No. 42 (638-644 MHz). Authorized power: 5000-kw max. visual, 500-kw max. aural. Antenna: 1559-ft. above av. terrain, 1479-ft. above ground, 2689-ft. above sea level.

Latitude	41°	04'	15"
Longitude	96°	13'	30"

Holds CP for change to 1893-ft. above av. terrain, 1814-ft. above ground, 3021-ft. above sea level BPCT-870902KE.

Transmitter: 19801 Pflug Rd., Springfield.

Multichannel TV Sound: Stereo only.

Satellite Earth Stations: Harris, 6.1-meter C-band; AFC, 3.6-meter Ku-band; Harris, M/A-Com receivers.

Ownership: Pappas Telecasting Companies (Group Owner).

Began Operation: April 6, 1986.

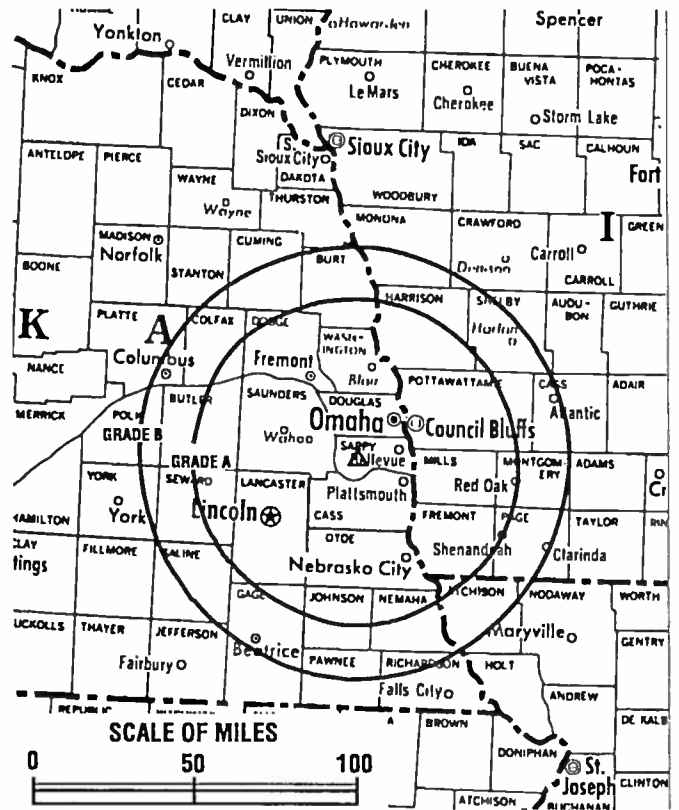
Represented (sales): TeleRep Inc.

Represented (legal): Bryan, Cave.

Represented (engineering): Smith & Powstenko; Cecil Lynch.

Personnel:

Harry J. Pappas, President.
Howard H. Shrier, Executive Vice President & General Manager.



KPTM BPCT-870902KE Granted 10/30/87 © American Map Corp., No. 14244

James F. McKernan, Vice President & Station Manager.
Steve Rabb, National Marketing Manager.
Roger Moody, Regional Marketing Manager.
Robln Ibsen, Local Marketing Manager.
Brad Gonzalez, Program Manager.
Susan Oden, Traffic Manager.
Dale Scherbring, Chief Engineer.
B. J. Huchtemann, Production Supervisor.
Marilyn Rothe, Film Manager, Programming Assistant.
Donna Ridgley, Promotion Director.
Patty Moore, Business Manager.

Highest 30 Sec. Rate: \$1500.

City of License: Omaha. **DMA:** Omaha. **Rank:** 74.

Circulation © 1994 Nielsen. Coverage based on Nielsen study.

	Cable TV Households	Non-cable TV Households	Total TV Households
Station Totals	388,240	213,790	602,030
Average Weekly Circulation (1994)	212,302	89,558	310,704
Average Daily Circulation (1994)			156,918

the difference



The resources to help you forecast market trends.

The expansion of traditional boundaries.

The will to turn obstacles into opportunities.

OMAHA LINCOLN COUNCIL BLUFFS THE WORLD



We're your station!®



Nebraska—Omaha

WOWT

Ch. 6

Network Service: NBC.

Licensee: Chronicle Broadcasting Co., 1001 Van Ness Ave., San Francisco, CA 94119.

Studio: 3501 Famam St., Omaha, NE 68131.

Telephone: 402-346-6666. Fax: 402-346-9249.

Technical Facilities: Channel No. 6 (82-88 MHz). Authorized power: 100-kw visual, 20-kw aural. Antenna: Cicularly polarized, 1370-ft. above av. terrain, 1343-ft. above ground, 2534-ft. above sea level.

Latitude 41° 18' 40"
Longitude 96° 01' 37"

Transmitter: 5800 N. 72nd St.

Multichannel TV Sound: Stereo only.

Satellite Earth Station: Harris, 6.1-meter; Harris, M/A-Com, Scientific-Atlanta receivers.

News Services: AP, Chronicle Bcstg., CNN, ESDI, National Weather Service, NBC, UPI.

Ownership: Chronicle Broadcasting Co. (Group Owner).

Began Operation: August 29, 1949. Sale to present owner by Meredith Corp. approved by FCC May 20, 1975 (Television Digest, Vol. 15:6, 8). Sold to Meredith Sept. 1951 (Vol. 7:32, 39).

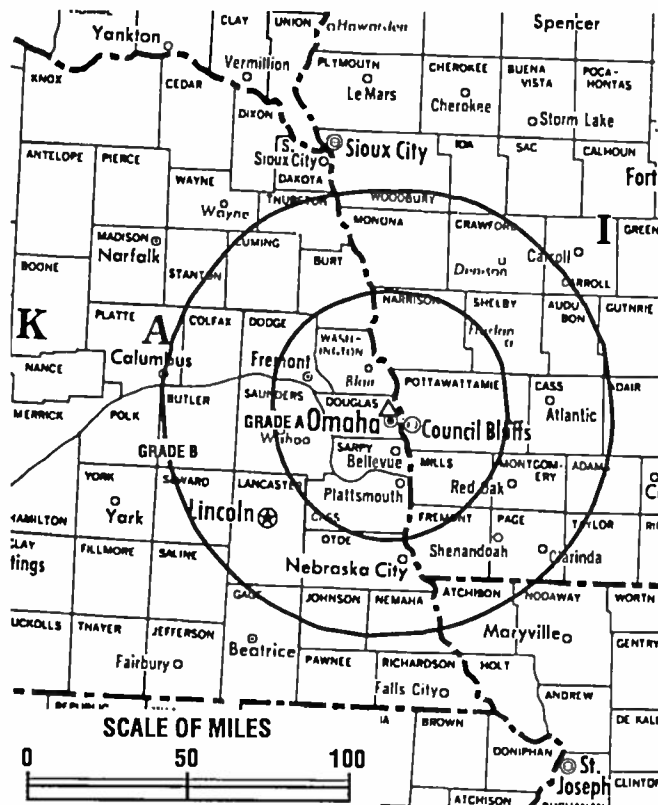
Represented (sales): Petry Television Inc.

Represented (legal): Covington & Burling.

Represented (engineering): A. D. Ring, P.C.

Personnel:

- R. D. Oswald, Vice President & General Manager.
- Chris Bailey, General Sales Manager.
- John Curry, Local Sales Manager.
- Diana Dixon, National Sales Manager.
- Karen Bride, Operations Manager.
- John Clark, News Director.



WOWT BPCT-3671 Granted 4/25/66 © American Map Corp., No. 14244

Jack Davidson, Chief Engineer.
Dan Cupak, Promotion & Marketing Manager.
Gail Weddington, Community Affairs Director.

Rates: On request.

NETWORK BASE HOURLY RATE: \$2000.

City of License: Omaha. DMA: Omaha. Rank: 74.

Circulation ©1994 Nielsen. Coverage based on Nielsen study.

	Cable TV Households	Non-cable TV Households	Total TV Households
Station Totals	404,560	222,220	626,780
Average Weekly Circulation (1994)	253,871	124,892	389,529
Average Daily Circulation (1994)			206,551

Nebraska—Scottsbluff

KDUH-TV

Ch. 4

(Affiliate of KOTA-TV, Rapid City, SD)

Network Service: ABC, Fox.

Licensee: Duhamel Bcstg. Enterprises, Box 1760, Rapid City, SD 57709.

Studio: 1523 First Ave., Scottsbluff, NE 69361.

Telephone: 308-632-3071.

Technical Facilities: Channel No. 4 (66-72 MHz). Authorized power: 100-kw visual, 20-kw aural. Antenna: 2000-ft. above av. terrain, 1961-ft. above ground, 6316-ft. above sea level.

Latitude 42° 10' 21"
Longitude 103° 13' 57"

Transmitter: 13.1-mi. SW of Hemingford, NE.

Satellite Earth Stations: Simulcast, 5-meter; RCA Americom Ku-band; Simulcast receivers.

News Services: ABC, UPI.

Ownership: Duhamel Broadcasting Enterprises (Group Owner).

Began Operation: February 20, 1958.

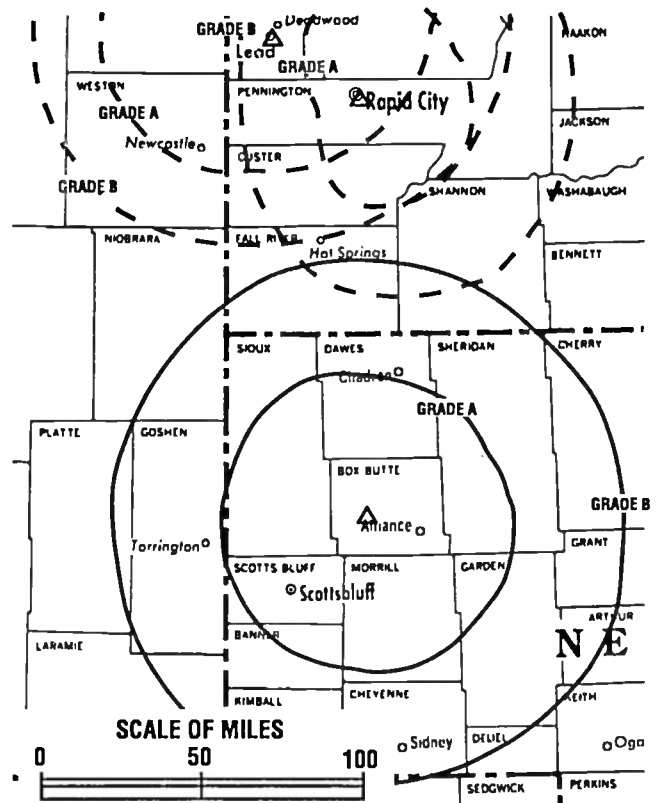
Represented (sales): Katz Television; The Soderlund Co. (Omaha-Lincoln).

Represented (legal): Fisher, Wayland, Cooper, Leader & Zaragoza.

Represented (engineering): Edward F. Lorentz & Associates; Vir James (Denver).

Personnel:

William Duhamel, General Manager.
Wes Haugen, General Sales Manager.
Frank Etherington, Director of Engineering.



KDUH-TV BPCT-4269 Granted 11/25/69 © American Map Corp., No. 14244

Rex Swanson, Station Manager.
Mitch Krebs, News Director.

Rates: On request.

City of License: Scottsbluff. DMA: Cheyenne-Scottsbluff-Sterling. Rank: 193.

Circulation ©1994 Nielsen. Coverage based on Nielsen study.

	Cable TV Households	Non-cable TV Households	Total TV Households
Station Totals	177,570	108,130	285,700
Average Weekly Circulation (1994)	15,415	12,065	39,834
Average Daily Circulation (1994)			23,410

Nebraska—Scottsbluff-Gering

KSTF

Ch. 10

(Satellite of KGWN-TV, Cheyenne, WY)

Network Service: CBS.

Licensee: Stauffer Communications Inc., 2923 E. Lincolnway, Cheyenne, WY 82001.

Studio: See KGWN-TV, Cheyenne, WY

Telephone: 307-634-7755. Fax: 307-635-0224.

Technical Facilities: Channel No. 10 (192-198 MHz). Authorized power: 240-kw visual, 24-kw aural. Antenna: 840-ft. above av. terrain, 674-ft. above ground, 5141-ft. above sea level.

Latitude 41° 59' 58"
Longitude 103° 39' 55"

Transmitter: 9.5-mi. N of center of Scottsbluff.

Satellite Earth Station: RCA, 3.5-meter; RCA receivers.

News Service: AP.

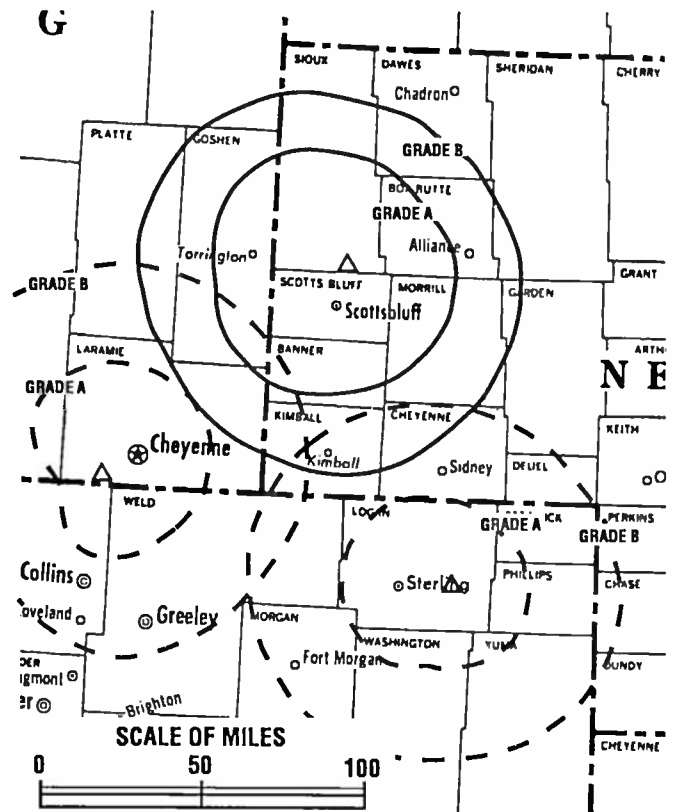
Ownership: Stauffer Communications Inc. (Group Owner).

Began Operation: August 7, 1955. Sale to Lamb Enterprises by Frontier Bcstg. Co. (McCraken) approved by FCC July 6, 1972 (Television Digest, Vol. 11:47; 12:28). Sale to Burke Bcstg. approved Oct. 14, 1983. Sale to present owner approved July 8, 1986 (Vol. 26:13).

Represented (sales): Katz Television.

Represented (legal): Dow, Lohnes & Albertson.

Personnel:
Carl J. Occhipinti, General Manager.
Bill Yost, Station Manager.



KSTF BMPCT-4858 Granted 10/9/57 © American Map Corp., No. 14244

Highest 30 Sec. Rate: \$65.

City of License: Scottsbluff. DMA: Cheyenne-Scottsbluff-Sterling. Rank: 193.

Circulation ©1994 Nielsen. Coverage based on Nielsen study.

	Cable TV Households	Non-cable TV Households	Total TV Households
Station Totals	67,900	34,790	102,690
Average Weekly Circulation (1994)	12,409	8,709	26,218
Average Daily Circulation (1994)			13,764

Nebraska—Superior

KSNB-TV

Ch. 4

(Satellite of KHGI-TV, Kearney, NE)

Network Service: ABC.

Licensee: Fant Bcstg. Co. of Nebraska Inc., 510 Chestnut St., Gadsden, AL 35901.

Studio: 13-mi. S of Kearney on Hwy. 44

Telephone: 308-743-2494. Fax: 308-743-2644.

Technical Facilities: Channel No. 4 (66-72 MHz). Authorized power: 100-kw visual, 10-kw aural. Antenna: 1130-ft. above av. terrain, 1086-ft. above ground, 2837-ft. above sea level.

Latitude 40° 05' 13"
Longitude 97° 55' 12"

Transmitter: 5-mi. N of Ruskin.

Satellite Earth Station: Prodelin, 5-meter; Standard Components receivers.

News Services: ABC, AP, Conus, National Weather Service, Sports News Satellite, WSI.

Ownership: Fant Broadcasting Co. (Group Owner).

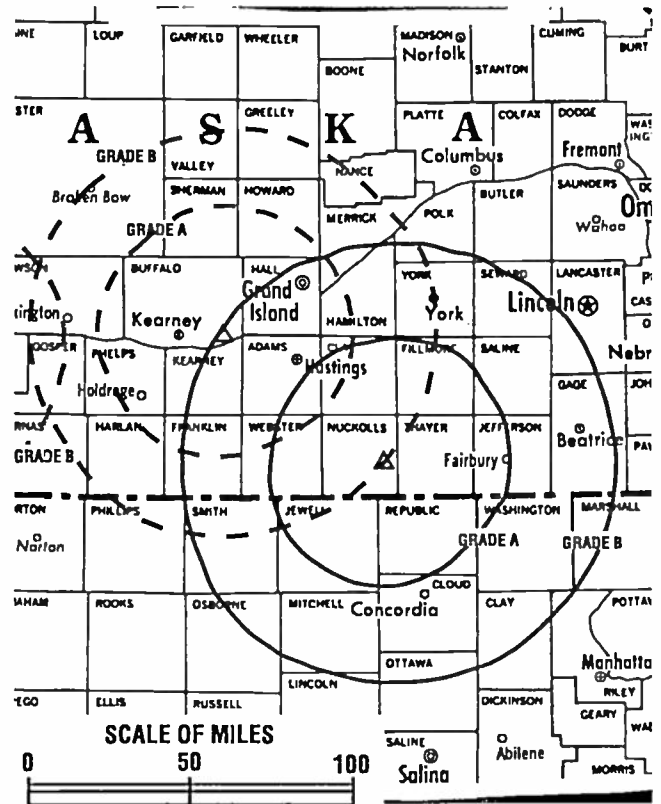
Began Operation: October 1, 1965. Assignment to Fant Bcstg. Co. granted May 13, 1993.

Represented (sales): Katz Television.

Represented (engineering): Jules Cohen & Associates, P.C.

Personnel: See KHGI-TV, Kearney-Hastings-Grand Island.

Rates: On request.

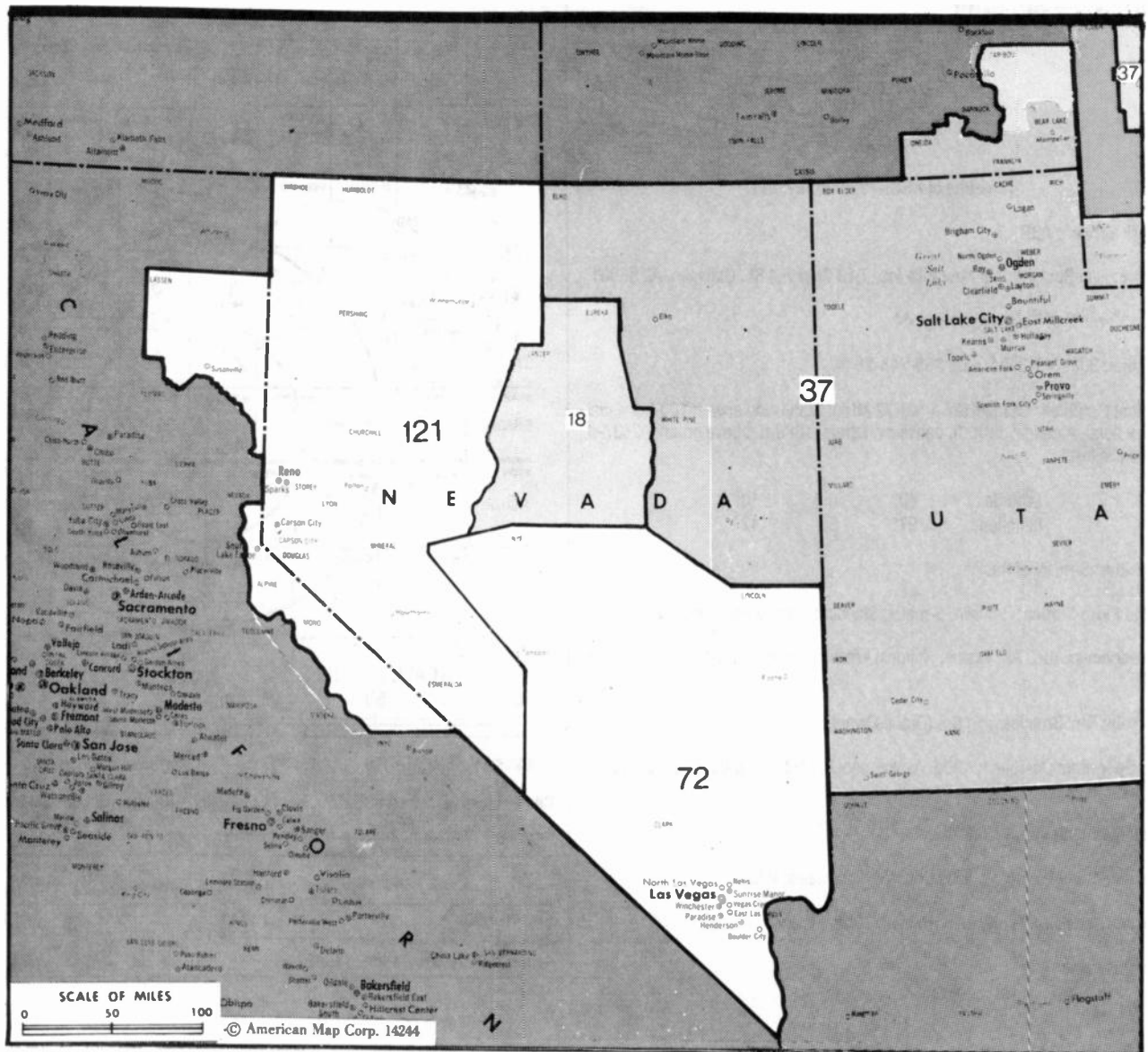


KSNB-TV BMPCT-6399 Granted 3/14/67 © American Map Corp., No. 14244

City of License: Superior. DMA: Lincoln & Hastings-Kearney. Rank: 100.

Circulation ©1994 Nielsen. Coverage based on Nielsen study.

	Cable TV Households	Non-cable TV Households	Total TV Households
Station Totals	139,040	55,480	194,520
Average Weekly Circulation (1994)	12,820	7,893	27,790
Average Daily Circulation (1994)			13,604



MARKET	NIELSEN DMA TV HOUSEHOLDS	RANK	MARKET AREA COMMERCIAL STATIONS
Denver, CO	1,142,160	18	KCEC (50), KCNC-TV (4), KDVR (31), KFCT (22), KFNR (11), KMGH-TV (7), KREG-TV (3), KSBS-TV (24), KTVD (20), KTVS (3), KUBD (59), KUSA-TV (9), KWGN-TV (2), KWHD (53), KJZZ-TV (14), KOOG-TV (30), KSGI-TV (4), KSL-TV (5), KSTU (13), KTVX (4), KUTV (2)
Salt Lake City, UT	638,450	37	KBLR (39), KFBT (33), KLAS-TV (8), KRRL (21), KTNV (13), KVBC (3), KVVU-TV (5), KAME-TV (21), KOLO-TV (8), KREN-TV (27), KRNV (4), KTVN (2)
Las Vegas, NV	367,500	72	
Reno, NV	191,500	121	

State Cross Reference List	
Communities that receive programs of stations that are located elsewhere.	
KVVU-TV, Henderson	See Las Vegas, NV

Nevada Station Totals as of November 1, 1994			
	VHF	UHF	TOTAL
Commercial Television Stations	7	5	12
Educational Television Stations	2	0	2
	9	5	14

Nevada—Las Vegas

KFBT

Ch. 33

Network Service: None, independent.

Licensee: Channel 33 Inc., 3840 S. Jones Blvd., Las Vegas, NV 89103.

Studio: 3840 S. Jones Blvd., Las Vegas, NV 89103.

Telephone: 702-873-0033. **Fax:** 702-873-6192.

Technical Facilities: Channel No. 33 (584-590 MHz). Authorized power: 1349-kw max. visual. Antenna: 1906-ft. above av. terrain, 174-ft. above ground, 4494-ft. above sea level.

Latitude 35° 56' 44"
Longitude 115° 02' 31"

Transmitter: 1.03-mi. NE of Black Mountain.

Satellite Earth Station: Comtech C-band; Harris receivers.

Ownership: Channel 33 Inc.

Began Operation: August 1, 1989.

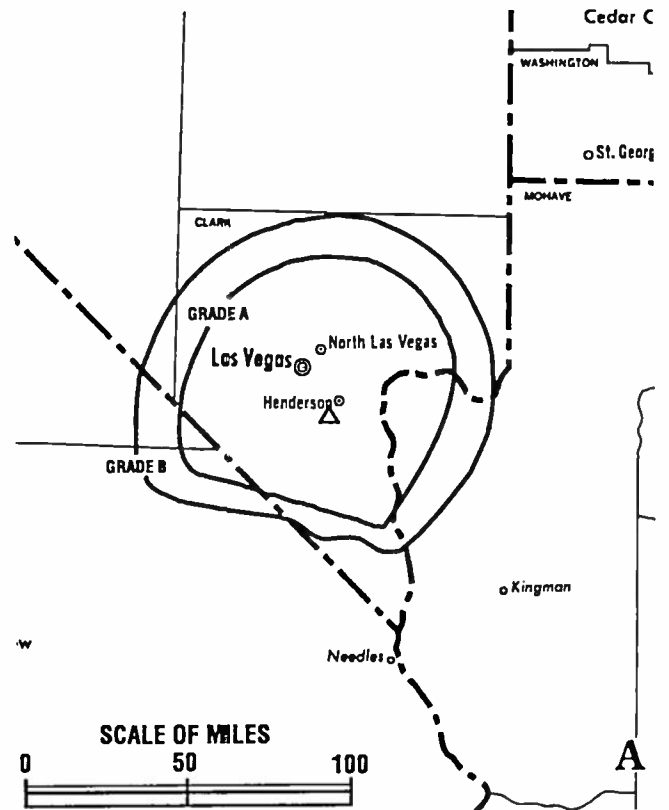
Represented (sales): Adam Young Inc.

Personnel:

Jack Paris, General Manager.
Bob Ordonez, General Sales Manager.
Jeff Gotts, Chief Engineer.
Korie Fera, Promotion Director.
Danny Koker, Production Manager.
Lori Conroy, Business Manager.

Highest 30 Sec. Rate: \$150.

City of License: Las Vegas. **DMA:** Las Vegas. **Rank:** 72.



KFBT BMPCT-890130KL Granted 5/5/89 © American Map Corp., No. 14244

Circulation ©1994 Nielsen. Coverage based on Nielsen study.

	Cable TV Households	Non-cable TV Households	Total TV Households
Station Totals	200,930	137,340	338,270
Average Weekly Circulation (1994)	59,676	49,030	108,923
Average Daily Circulation (1994)			35,518

Nevada—Las Vegas

KLAS-TV

Ch. 8

Network Service: CBS.

Licensee: Landmark Television Inc., 3228 Channel 8 Dr., Las Vegas, NV 89109.

Studio: 3228 Channel 8 Dr., Las Vegas, NV 89109.

Mailing Address: Box 15047, Las Vegas, NV 89114.

Telephone: 702-792-8888. **Fax:** 702-734-7437.

Technical Facilities: Channel No. 8 (180-186 MHz). Authorized power: 316-kw max. & 288-kw horizontal visual, 63.2-kw max. & 57.5-kw horizontal aural. Antenna: 2000-ft. above av. terrain, 271-ft. above ground, 4606-ft. above sea level.

Latitude 35° 56' 44"
Longitude 115° 02' 33"

Transmitter: Black Mountain, 7-mi. from Henderson.

Satellite Earth Stations: Microdyne, 7-meter C-band; Scientific-Atlanta, 7-meter C-band; DH Satellite, 5-meter Ku-band; Anixter, 5-meter C-band; Scientific-Atlanta, 4.6-meter C-band; Microdyne receivers.

SNG Mobile Dish: SatCom, 2.4-meter Ku-band.

News Services: AP, Conus, NIWS, UPI.

Ownership: Landmark Communications Inc. (Group Owner).

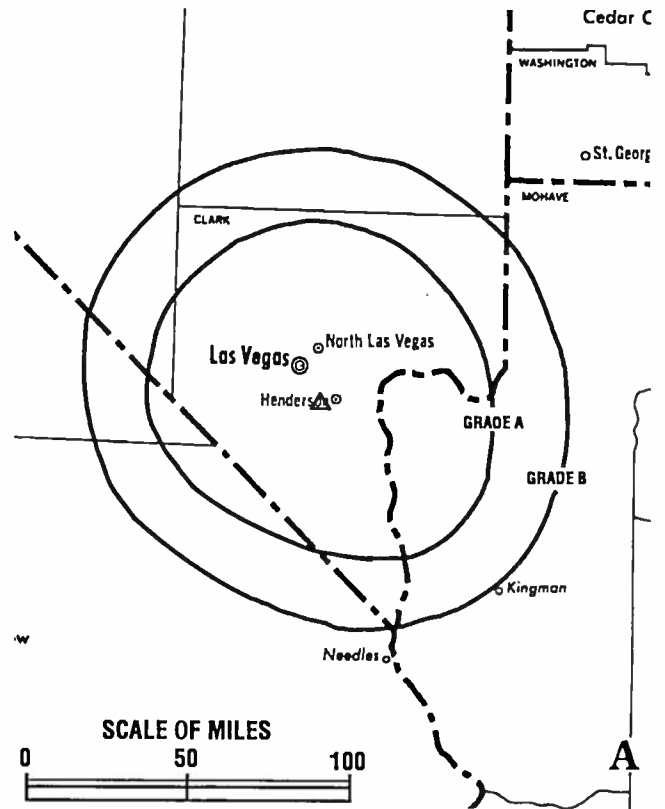
Began Operation: July 8, 1953. Sale to Hughes Tool Co. by H. M. Greenspun and Las Vegas Sun approved by FCC Feb. 14, 1968 (Television Digest, Vol. 8:8, 9). Sale to present owner by the estate of Howard R. Hughes approved by FCC May 15, 1978 (Vol. 18:7).

Represented (sales): Katz Continental Television.

Represented (legal): Hogan & Hartson.

Personnel:

Richard Fraim, President & General Manager.
Andy Henderson, General Sales Manager.
Emily Neilson, News Director.
Pat Monson, Program Director.



KLAS-TV BPCT-4448 Granted 9/1/71

© American Map Corp., No. 14244

Virginia Canfield, Business Manager.
Jeff Chesser, Production Manager.
Jack Wilkinson, Chief Engineer.

Rates: On request.

City of License: Las Vegas. **DMA:** Las Vegas. **Rank:** 72.

Circulation © 1994 Nielsen. Coverage based on Nielsen study.

	Cable TV Households	Non-cable TV Households	Total TV Households
Station Totals	733,230	618,330	1,351,560
Average Weekly Circulation (1994)	169,962	132,114	303,790
Average Daily Circulation (1994)			190,603

Nevada—Las Vegas

KRLR

Ch. 21

Network Service: None, independent.

Licensee: Channel 21 L.P., 920 S. Commerce St., Las Vegas, NV 89106-4504.

Studio: 920 S. Commerce St., Las Vegas, NV 89106-4504.

Mailing Address: Box 26815, Las Vegas, NV 89126-0815.

Telephone: 702-382-2121. **Fax:** 702-382-1351.

Technical Facilities: Channel No. 21 (512-518 MHz). Authorized power: 427-kw max. visual, 47-kw max. aural. Antenna: 1158-ft. above av. terrain, 90-ft. above ground, 3420-ft. above sea level.

Latitude 36° 00' 26"
Longitude 115° 00' 24"

Transmitter: Black Mountain, Henderson.

Multichannel TV Sound: Stereo and separate audio program.

Satellite Earth Stations: Comtech, 5-meter C-band; ChannelMaster, 3.2-meter C-band; DX Engineering, 3.2-meter C-band; M/A-Com, 3.2-meter Ku-band; ChannelMaster, DX Engineering, M/A-Com, Pinzone receivers.

Ownership: Las Vegas Channel 21 Inc.

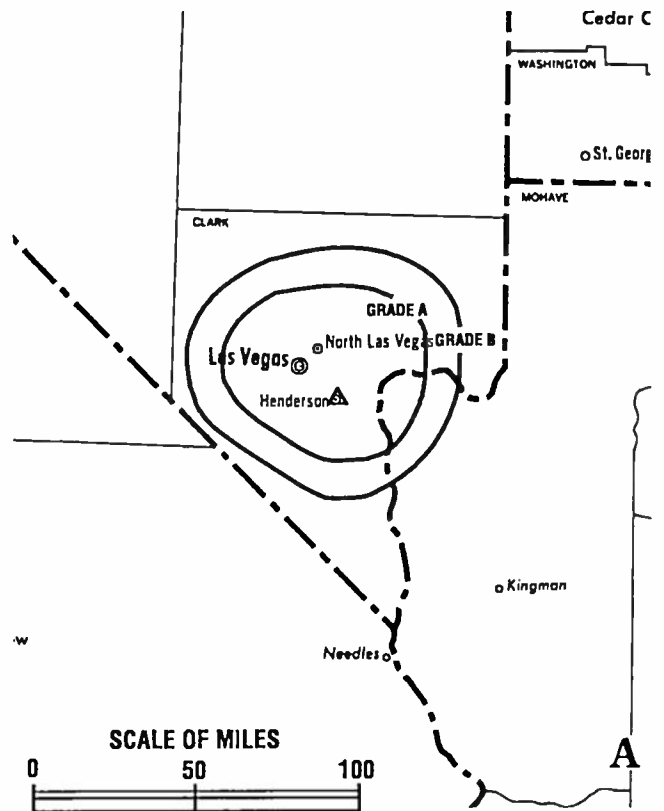
Began Operation: July 31, 1984. Sale to present owner approved by FCC May 16, 1994.

Represented (sales): Seltel Inc.

Represented (engineering): Carl T. Jones Corp.

Personnel:

Marty Sokoler, General Manager.
Marty Ross, General Sales Manager.
Steve Scott, Chief Engineer.
Dale Palecek, Program Manager.



KRLR BMPCT-831213KG Granted 5/25/84 © American Map Corp., No. 14244

Gary De Lorenzo, Business Manager.
Rita Wotherspoon, Traffic & Operations Manager.

Highest 30 Sec. Rate: \$750.

City of License: Las Vegas. **DMA:** Las Vegas. **Rank:** 72.

Circulation ©1994 Nielsen. Coverage based on Nielsen study.

	Cable TV Households	Non-cable TV Households	Total TV Households
Station Totals	204,600	140,850	345,450
Average Weekly Circulation (1994)	84,729	68,292	153,152
Average Daily Circulation (1994)			56,525

Nevada—Las Vegas

KTNV

Ch. 13

Network Service: ABC.

Licensee: WTMJ Inc.

Studio: 3355 S. Valley View Blvd., Las Vegas, NV 89102.

Telephone: 702-876-1313. Fax: 702-871-1961.

Technical Facilities: Channel No. 13 (210-216 MHz). Authorized power: 316-kw visual, 15.8-kw aural. Antenna: 2000-ft. above av. terrain, 268-ft. above ground, 4603-ft. above sea level.

Latitude 35° 56' 43"
Longitude 115° 00' 32"

Transmitter: 10-mi. SSE of Las Vegas, Black Mountain.

Multichannel TV Sound: Stereo only.

Satellite Earth Stations: Andrew, 7-meter C-band; Andrew, 4.5-meter C-band; DX Antenna, 3-meter C-band; Microdyne, 7-meter C-band; RCA, 3-meter Ku-band; Avantek, DX Engineering, RCA, Scientific-Atlanta, Standard Electronics receivers.

News Services: ABC, AP.

Ownership: WTMJ Inc. (Group Owner).

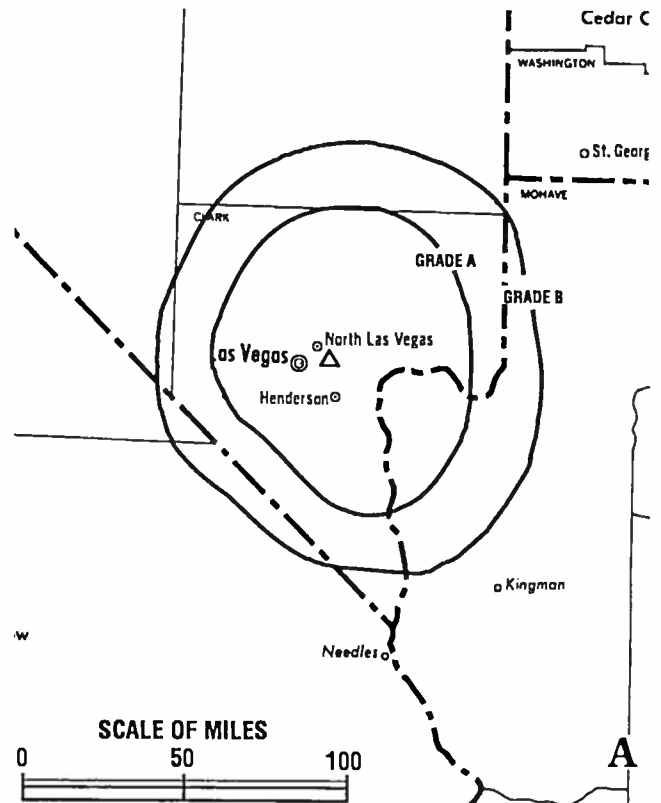
Began Operation: May 4, 1956. Sale to Adelson group by Albert Zugsmith interests approved Nov. 20, 1957 by FCC (Television Digest, Vol. 13:34, 42, 47); Zugsmith groups' purchase of KSHO-TV & KBMI(AM), Henderson, NV approved Nov. 28, 1956 (Vol. 12:48). Sale to Nevada Bcstrs. Fund Inc. by Mervyn L. & Nathan Adelson and Irwin A. Molasky approved Nov. 5, 1959 (Vol. 15:42, 45). Interim authorization granted Aug. 9, 1967 to Ch. 13 of Las Vegas Inc. CP granted to Talmac Inc. April 16, 1969 (Vol. 9:15). Positive control acquired by Williams Family Group following FCC approval July 11, 1974. Sale to present owner approved by FCC June 29, 1979 (Vol. 19:8).

Represented (sales): Petry Television Inc.

Represented (legal): Crowell & Moring.

Personnel:

Peter Bannister, Vice President & General Manager.
Gary Plumlee, General Sales Manager.
Tim Foster, National Sales Manager.



KTNV BMPCT-800104KE Granted 5/30/80

© American Map Corp., No. 14244

Matt Zelkind, News Director.
Marie Shea, Program Director.
Donna Dube, Promotion Director.
Jayne Kozich, Business Manager.
Roman Hlohowskyj, Chief Engineer.

Rates: On request.

City of License: Las Vegas. DMA: Las Vegas. Rank: 72.

Circulation ©1994 Nielsen. Coverage based on Nielsen study.

	Cable TV Households	Non-cable TV Households	Total TV Households
Station Totals	340,790	215,810	556,600
Average Weekly Circulation (1994)	155,576	122,057	279,167
Average Daily Circulation (1994)			145,500

Nevada—Las Vegas

KVBC

Ch. 3

Network Service: NBC.

Licensee: Valley Broadcasting Co., Box 44169, Las Vegas, NV 89116.

Studio: 1500 Foremaster Lane, Las Vegas, NV 89101.

Telephone: 702-642-3333. Fax: 702-399-0767.

Technical Facilities: Channel No. 3 (60-66 MHz). Authorized power: 100-kw visual, 17.4-kw aural. Antenna: 1275-ft. above av. terrain, 257-ft. above ground, 3594-ft. above sea level.

Latitude 36° 00' 30"
Longitude 115° 00' 20"

Transmitter: Black Mountain.

Multichannel TV Sound: Stereo only.

Satellite Earth Stations: Transmit/receive Prodelin, 5-meter C-band; Paracom, 3.1-meter C-band; Andrew, 2.37-meter Ku-band; DX Engineering, Pinzone receivers.

News Services: AP, CNN, LPN, NBC, UPI.

Ownership: Sunbelt Broadcasting Co. (Group Owner).

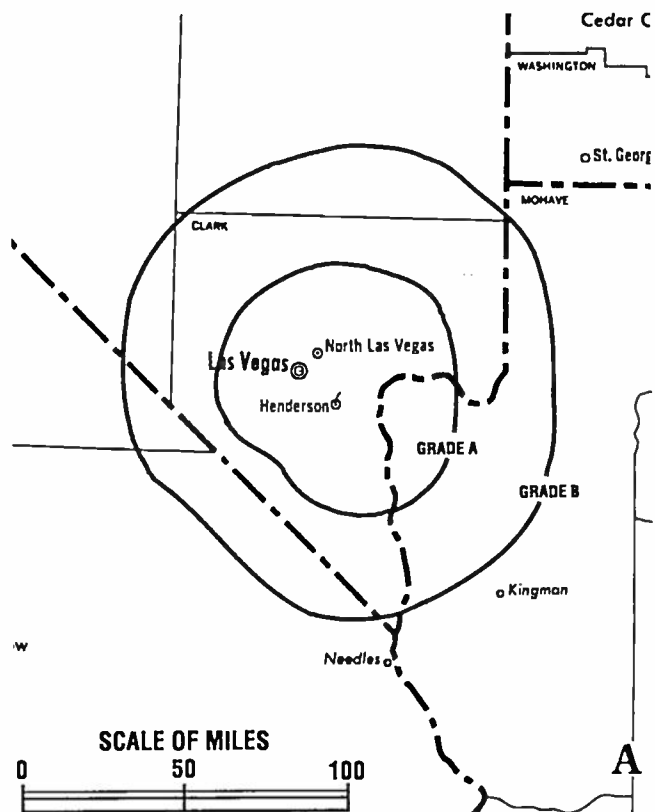
Began Operation: January 23, 1955. Donrey Inc. lost license (Television Digest, Vol. 18:46; 19:19, 32). Began operation under present ownership Sept. 30, 1979.

Represented (sales): Blair Television.

Represented (legal): Dow, Lohnes & Albertson.

Personnel:

- Rolla D. Cleaver, General Manager.
- Gene R. Greenberg, General Sales Manager.
- Dick Hollister, National Sales Manager.
- Charlene Hearst, Public Affairs Director.
- Mike Cutler, News Director.
- Frank Haynes, Chief Engineer.
- Judy Reich, Program Director.
- Dayle Wyman, Promotion Director.
- Joan Zucker, Business Manager.



KVBC BPCT-4465 Granted 8/10/79 © American Map Corp., No. 14244

Laurence Richesin, Assistant Chief Engineer.
Tom Cross, Operations Supervisor.

Rates: On request.

City of License: Las Vegas. DMA: Las Vegas. Rank: 72.

Circulation ©1994 Nielsen. Coverage based on Nielsen study.

	Cable TV Households	Non-cable TV Households	Total TV Households
Station Totals	752,450	417,550	1,170,000
Average Weekly Circulation (1994)	173,950	133,982	309,796
Average Daily Circulation (1994)			196,136

Nevada—Henderson-Las Vegas

KVVU-TV

Ch. 5

Network Service: Fox.

Licensee: KVVU Broadcasting Corp., 25 TV 5 Dr., Henderson, NV 89014.

Studio: 25 TV 5 Dr., Henderson, NV 89014.

Telephone: 702-435-5555. Fax: 702-451-4220.

Technical Facilities: Channel No. 5 (76-82 MHz). Authorized power: 100-kw visual, 20-kw aural. Antenna: 1190-ft. above av. terrain, 139-ft. above ground, 3499-ft. above sea level.

Latitude 36° 00' 26"
Longitude 115° 00' 23"

Transmitter: Black Mountain, 2-mi. SW of Henderson.

Multichannel TV Sound: Stereo only.

Satellite Earth Stations: Simulcast, 5-meter C-band; AFC, 3.5-meter Ku-band; M/A-Com, Standard Communications receivers.

News Service: UPI.

Ownership: Meredith Corp. (Group Owner).

Began Operation: September 10, 1967. Sale to present owner approved by FCC April 5, 1985 (Television Digest, Vol. 25:3). Sale to John W. Carson, et al., by William H. Hemstadt, et al., approved March 30, 1979 (Vol. 18:25; 19:14, 16). Previous sale by Levin-Townsend Enterprises approved Sept. 1, 1971. Sale by Charles Vanda approved by FCC May 1, 1969 (Vol. 9:18).

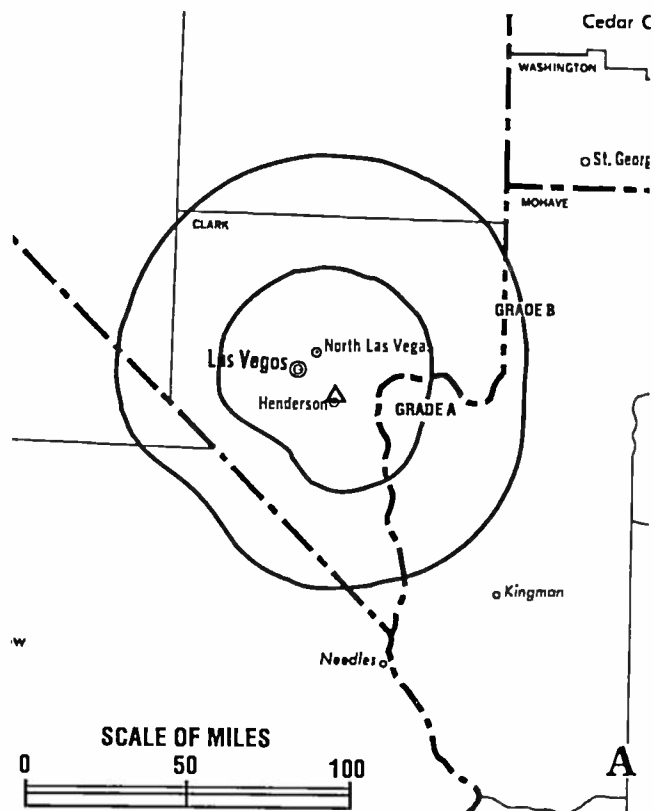
Represented (sales): MMT Sales Inc.

Represented (legal): Haley, Bader & Potts.

Represented (engineering): Edward F. Lorentz & Associates.

Personnel:

Rusty Durante, Vice President & General Manager.
Bill Utton, General Sales Manager.
Tom Marciano, Local Sales Manager.
Jack Smith, Director of Engineering.



KVVU-TV BPCT-3315 Granted 7/27/66

© American Map Corp., No. 14244

Tom Purney, Promotion Director.
Monte Wagner, Business Manager.
Sonia Maxwell, National Sales Manager.

Rates: On request.

City of License: Henderson. DMA: Las Vegas. Rank: 72.

Circulation ©1994 Nielsen. Coverage based on Nielsen study.

	Cable TV Households	Non-cable TV Households	Total TV Households
Station Totals	596,110	379,970	976,080
Average Weekly Circulation (1994)	167,367	138,862	308,126
Average Daily Circulation (1994)			165,898

Nevada—Paradise

KBLR

Ch. 39

Network Service: Telemundo.

Licensee: Summit Media L.L.C., 712 Chabot Dr., Las Vegas, NV 89107.

Telephone: 702-258-9007. Fax: 702-736-4971.

Technical Facilities: Channel No. 39 (620-626 MHz). Authorized power: 1330-kw max. visual. Antenna: 1204-ft. above av. terrain, 223-ft. above ground, 3481-ft. above sea level.

Latitude	36°	00'	31"
Longitude	115°	00'	22"

Transmitter: Black Mountain communications site, near Henderson, Clark County.

Satellite Earth Station: Midwest Communications Ku & C-band; Drake receivers.

Ownership: Summit Media L.L.C.

Began Operation: April 1, 1989. Left air August 1, 1992; resumed operation March 1, 1994 following sale to present owner by Rose Communications, approved by FCC Aug. 25, 1993.

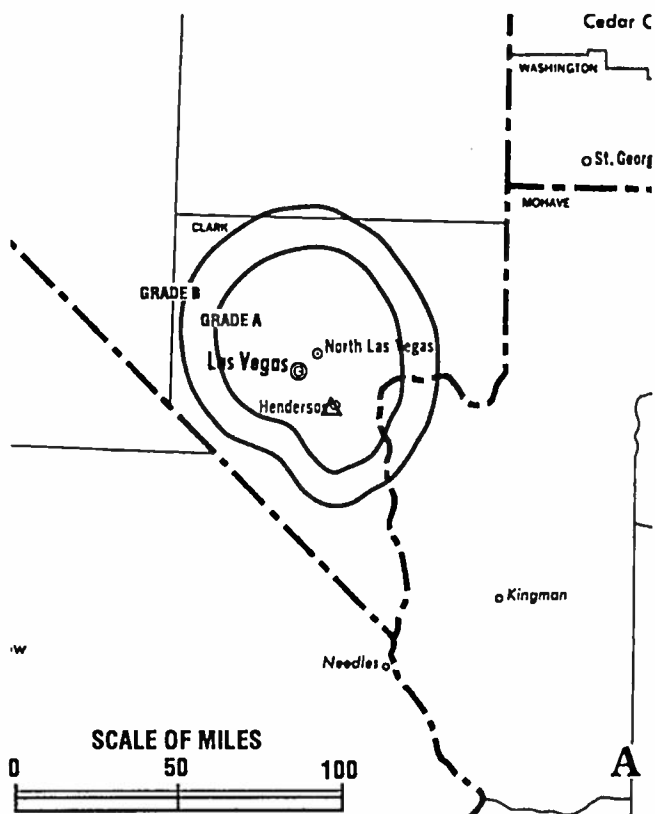
Represented (sales): Airwaves Inc.

Represented (legal): Jones, Waldo, Holbrook & McDonough.

Represented (engineering): A. D. Ring, P.C.

Personnel:

Scott Gentry, General Manager.
Ted Lon, Station & General Sales Manager.
Lou Ann Boone, Program Director.



KBLR BMPCT-881212KI Granted 1/31/89 © American Map Corp., No. 14244

Wendy Oesterle, Business Manager.
Mark Nolte, Chief Engineer.

Rates: On request.

Nielsen Data: Not available.

City of License: Paradise. DMA: Las Vegas. Rank: 72.

Nevada—Reno

KAME-TV

Ch. 21

Network Service: Fox.

Licensee: Elcom of Reno License Corp., 4920 Brookside Court, Reno, NV 89502.

Studio: 4920 Brookside Court, Reno, NV 89502.

Mailing Address: Box 11129, Reno, NV 89510.

Telephone: 702-856-2121. Fax: 702-856-9146.

Technical Facilities: Channel No. 21 (512-518 MHz). Authorized power: 692-kw max. & 457-kw horizontal visual, 63.1-kw max. & 45.7-kw horizontal aural. Antenna: 620-ft. above av. terrain, 152-ft. above ground, 5625-ft. above sea level.

Latitude	39°	35'	03.50"
Longitude	119°	47'	00.51"

Transmitter: E Knob of Red Peak, 4-mi. N of Reno.

Multichannel TV Sound: Stereo and separate audio program.

Satellite Earth Stations: Scientific-Atlanta, 7-meter C-band; Andrew, 4.5-meter Ku & C-band; Prodelin, 2.2-meter Ku & C-band; Scientific-Atlanta, Agile Omni receivers.

Ownership: Ellis Communications Inc. (Group Owner).

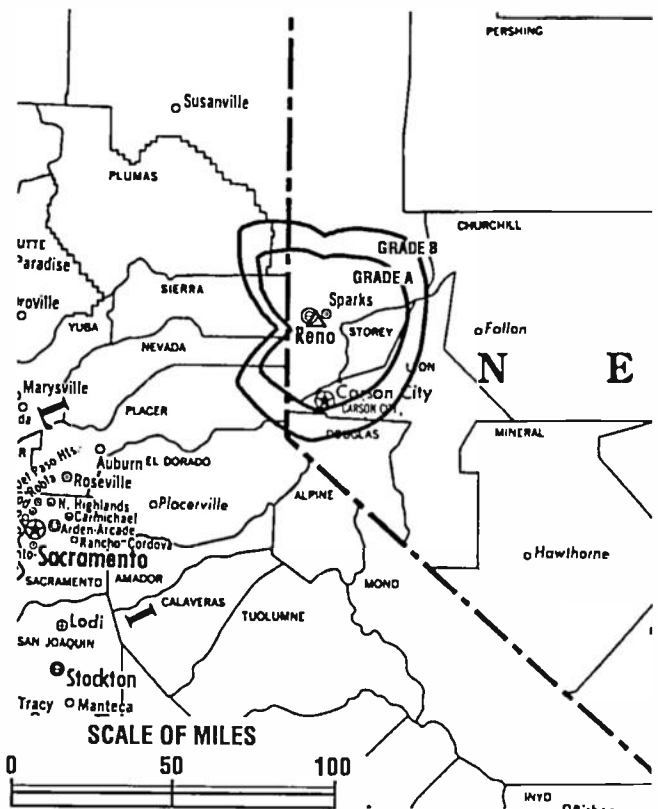
Began Operation: October 11, 1981.

Represented (sales): Seltel Inc.

Represented (legal): Minkin & Snyder.

Personnel:

B. J. Andrews, General Manager.
 Michael Andrews, General Sales Manager.
 Devin Arquello, Local Sales Manager.
 Debbie Schultz, Program Director.



KAME-TV BPCT-790110LC Granted 4/23/80 © American Map Corp., No. 14244

Barry Myer, Business Manager.
 Walt Butler, Chief Engineer.

Highest 30 Sec. Rate: \$1200.

City of License: Reno. DMA: Reno. Rank: 121.

Circulation ©1994 Nielsen. Coverage based on Nielsen study.

	Cable TV Households	Non-cable TV Households	Total TV Households
Station Totals	468,140	285,740	753,880
Average Weekly Circulation (1994)	80,057	31,532	124,650
Average Daily Circulation (1994)			55,770

Nevada—Reno

KOLO-TV

Ch. 8

Network Service: ABC.

Licensee: DR Partners, Box 17017, Fort Smith, AR 72917.

Studio: 4850 Ampere Dr., Reno, NV 89502.

Telephone: 702-858-8888. Fax: 702-858-8855.

Technical Facilities: Channel No. 8 (180-186 MHz). Authorized power: 151-kw visual, 30.2-kw aural. Antenna: 2930-ft. above av. terrain, 120-ft. above ground, 9789-ft. above sea level.

Latitude 39° 18' 49"
Longitude 119° 53' 00"

Transmitter: Slide Mountain, Washoe County.

Satellite Earth Stations: Andrew, 7.3-meter C-band; Andrew, 4.5-meter C-band; GE, 3-meter Ku-band; Andrew, Avantek, Standard Components receivers.

News Services: ABC, AP.

Ownership: Stephens Group Inc.

Began Operation: September 26, 1953. Sale to present owner approved Dec. 15, 1993.

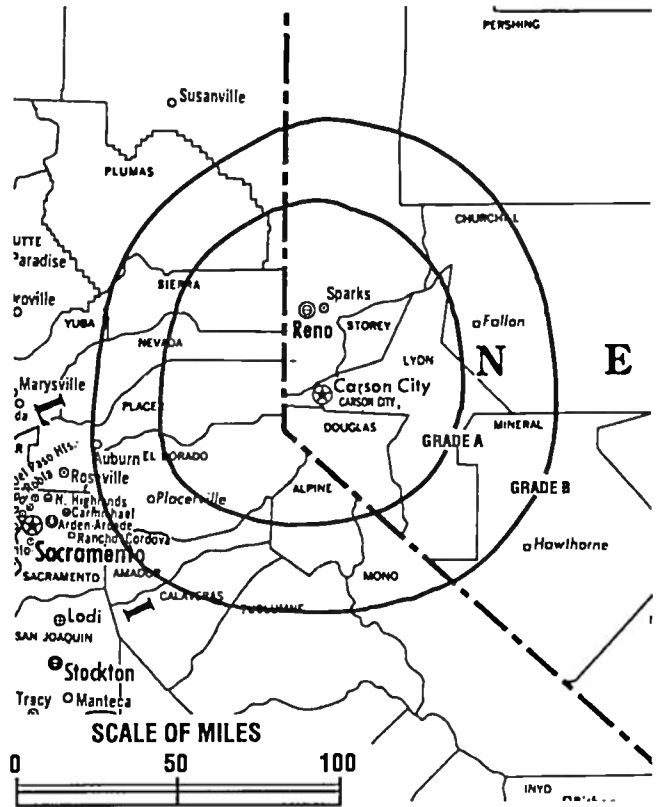
Represented (sales): Blair Television.

Represented (legal): Haley, Bader & Potts.

Represented (engineering): Hammett & Edison Inc.

Personnel:

Fred W. Smith, President.
Charles S. Alvey, General Manager.
William R. Hall, General Sales Manager.
David Ward, Local Sales Manager.
Judith Mathews, News Director.
Robert L. Northam, Chief Engineer.
Robert Hoke, Promotion & Film Director.



KOLO-TV BPCT-3473 Granted 5/6/65

© American Map Corp., No. 14244

Lorna King, Business Manager.
Vicki Gaunt, Traffic Director.

Rates: On request.

City of License: Reno. DMA: Reno. Rank: 121.

Circulation ©1994 Nielsen. Coverage based on Nielsen study.

	Cable TV Households	Non-cable TV Households	Total TV Households
Station Totals	821,680	527,710	1,349,390
Average Weekly Circulation (1994)	105,477	49,386	179,577
Average Daily Circulation (1994)			106,270

Nevada—Reno

KREN-TV

Ch. 27

Network Service: Univision.

Licensee: Sainte Limited, Box 4159, Modesto, CA 95352.

Studio: 961 Matley Lane, Suite 130, Reno, NV 89502.

Telephone: 702-333-2727. Fax: 702-333-5264.

Technical Facilities: Channel No. 27 (548-554 MHz). Authorized power: 1820-kw max. visual, 182-kw max. aural. Antenna: 2925-ft. above av. terrain, 107-ft. above ground, 9754-ft. above sea level.

Latitude 39° 18' 47"
Longitude 119° 52' 59"

Transmitter: Peak of Slide Mountain, 15-mi. SSW of Reno.

Satellite Earth Stations: M/A-Com, 5-meter Ku-band; Scientific-Atlanta, 5-meter C-band.

Ownership: Sainte Ltd. (Group Owner).

Began Operation: October 8, 1986.

Represented (sales): Univision.

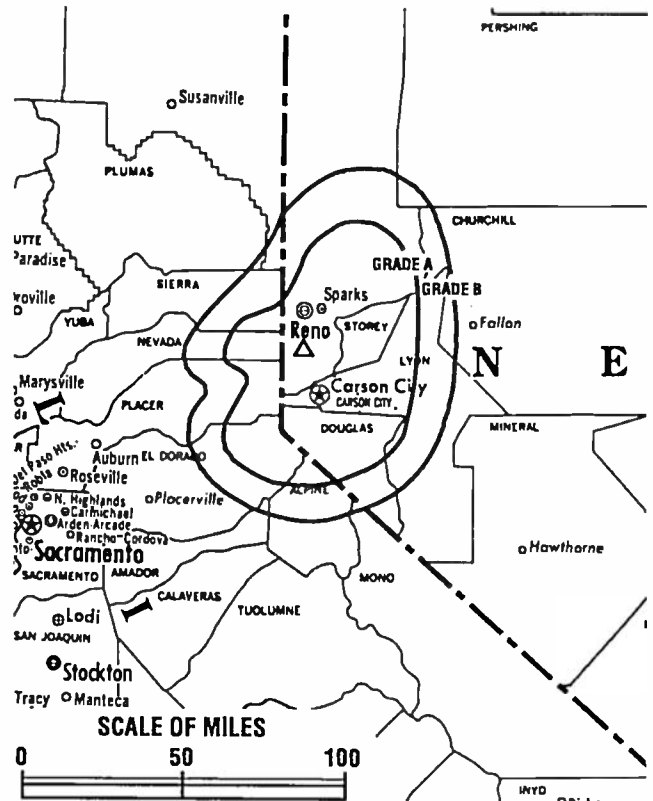
Represented (legal): Fletcher, Heald & Hildreth.

Represented (engineering): Cecil Lynch.

Personnel:

Debra Perez, Station Manager.
Bella Rojas, Sales Manager.
Jack Parker, Engineering Director.
Lupe Jimenez, Traffic Manager.

Highest 30 Sec. Rate: \$60.



KREN-TV BMPCT-850212KG Granted 3/28/85 © American Map Corp., No. 14244

City of License: Reno. DMA: Reno. Rank: 121.

Circulation ©1994 Nielsen. Coverage based on Nielsen study.

	Cable TV Households	Non-cable TV Households	Total TV Households
Station Totals	97,260	45,960	143,220
Average Weekly Circulation (1994)	2,618	1,743	6,058
Average Daily Circulation (1994)			3,769

Nevada—Reno

KRNV

Ch. 4

Network Service: NBC.

Licensee: Sierra Broadcasting Co., Box 7160, Reno, NV 89510-7160.

Studio: 1790 Vassar St., Reno, NV 89502.

Mailing Address: Box 7160, Reno, NV 89510-7160.

Telephone: 702-322-4444. Fax: 702-785-1200.

Technical Facilities: Channel No. 4 (66-72 MHz). Authorized power: 17.04-kw visual, 3.44-kw aural. Antenna: 420-ft. above av. terrain, 92-ft. above ground, 5539-ft. above sea level.

Latitude 39° 35' 03"
Longitude 119° 48' 06"

Transmitter: 4-mi. N of Reno Post Office.

Satellite Earth Stations: Harris, 6-meter Ku-band; Scientific-Atlanta, 4.5-meter Ku & C-band; Harris, 3-meter Ku-band; Harris, Scientific-Atlanta receivers.

SNG Mobile Dish: 2.4-meter Ku-band.

News Services: AP, NBC.

Ownership: Sunbelt Broadcasting Co. (Group Owner).

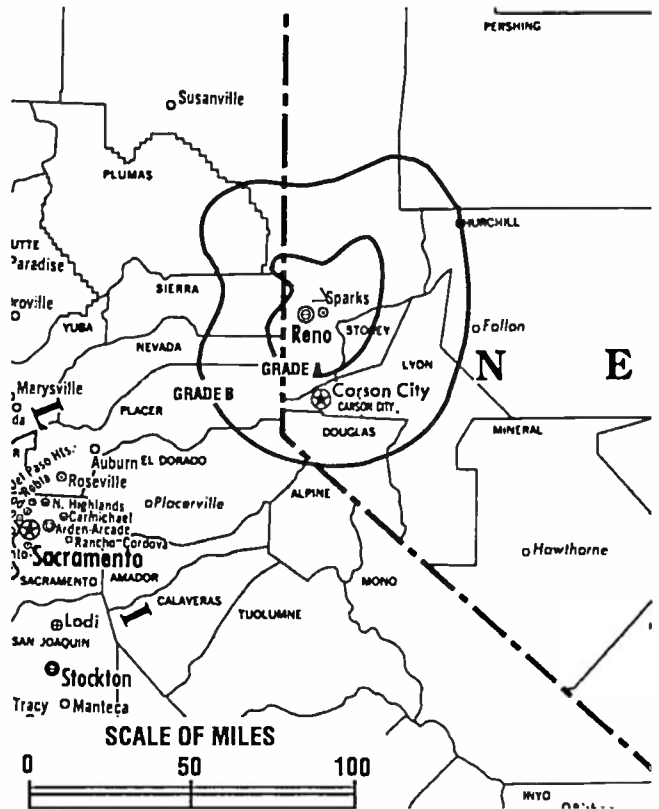
Began Operation: September 30, 1962. Sale to present owner by Circle L Inc. approved by FCC Sept. 13, 1989.

Represented (sales): Petry Television Inc.

Represented (engineering): Lohnes & Culver.

Personnel:

Ralph Toddre, Vice President & General Manager.
Jack Hartman, National Sales Manager.
Craig Brown, Local Sales Manager.
Monique DeVries, Business Manager.



KRNV BPCT-2656 Granted 6/15/61

© American Map Corp., No. 14244

Rates: On request.

City of License: Reno. DMA: Reno. Rank: 121.

Circulation ©1994 Nielsen. Coverage based on Nielsen study.

	Cable TV Households	Non-cable TV Households	Total TV Households
Station Totals	766,820	479,810	1,246,630
Average Weekly Circulation (1994)	98,052	42,891	159,155
Average Daily Circulation (1994)			84,418

Nevada—Reno

KTVN

Ch. 2

Network Service: CBS.

Licensee: Sarkes Tarzian Inc., Box 7220, Reno, NV 89510.

Studio: 4925 Energy Way, Reno, NV 89502.

Telephone: 702-858-2222. **Fax:** 702-858-2345.

Technical Facilities: Channel No. 2 (54-60 MHz). Authorized power: 89.1-kw visual, 8.9-kw aural. Antenna: 2153-ft. above av. terrain, 1130-ft. above ground, 7570-ft. above sea level.

Latitude 39° 15' 28"
Longitude 119° 42' 36"

Transmitter: McClellan Peak, approx. 6-mi. NE of Carson City, NV.

Satellite Earth Stations: Transmit/receive Scientific-Atlanta, 7-meter C-band; Superior, 6-meter Ku & C-band; Scientific-Atlanta, 4.6-meter C-band; Andrew, 4.6-meter Ku-band; Standard Components, Andrew, Scientific-Atlanta receivers.

SNG Mobile Dish: 4.6-meter Ku-band.

News Services: AP, Conus.

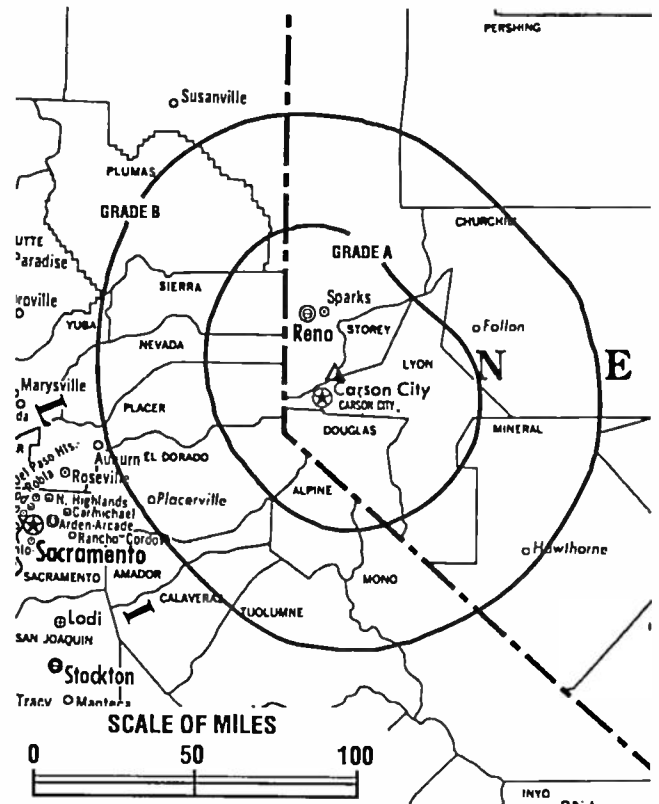
Ownership: Sarkes Tarzian Inc. (Group Owner).

Began Operation: June 4, 1967. Sale to present owners by Lee D. Hirshland, et al., approved by FCC Aug. 13, 1980 (Television Digest, Vol. 19:44).

Represented (sales): Katz Continental Television.

Represented (legal): Leventhal, Senter & Lerman.

Represented (engineering): Jules Cohen & Associates, P.C.



KTVN BPCT-860507KG Granted 5/6/91 © American Map Corp., No. 14244

Personnel:

- Lawson Fox, General Manager.
- Al Richards, Director of Operations & Engineering.
- John Richardson, General Sales Manager.
- David King, Local Sales Manager.
- Nancy Cope, News Director.
- David Briscoe, Program & Production Manager.
- Cecilia Atkins, Promotion Manager.
- Marie Fuhrken, Business Manager.

Rates: On request.

Circulation ©1994 Nielsen. Coverage based on Nielsen study.

	Cable TV Households	Non-cable TV Households	Total TV Households
Station Totals	602,120	356,280	958,400
Average Weekly Circulation (1994)	101,875	48,687	177,895
Average Daily Circulation (1994)			102,335

THE TED HEPBURN COMPANY

We were the broker in the 1980 sale of **KTVN-TV**

Ted Hepburn, President *Todd Hepburn, Vice-President*
325 Garden Rd., Palm Beach, FL 33480 (407) 863 8995
P.O. Box 43263, Cincinnati, OH 45243-0263 (513) 271-5400



MARKET	NIELSEN DMA TV HOUSEHOLDS	RANK	MARKET AREA COMMERCIAL STATIONS
Boston, MA	2,105,100	6	WABU (68), WBZ-TV (4), WCVB-TV (5), WFXT (25), WGOT (60), WHDH-TV (7), WHSH-TV (66), WLVJ-TV (56), WMFP (62), WMUR-TV (9), WNDS (50), WSBK-TV (38), WUNI (27)
Portland-Auburn, ME	342,810	79	WCSH-TV (6), WGME-TV (13), WMTW-TV (8), WPXT (51)
Burlington, VT-Plattsburgh, NY	283,770	92	WCFX-TV (3), WNNE-TV (31), WPTZ (5), WVNY (22)

State Cross Reference List

Communities that receive programs of stations that are located elsewhere.

- WNNE-TV, Hanover See Hartford, VT
- WMTW-TV, Mount Washington See Poland Spring, ME

New Hampshire Station Totals as of November 1, 1994

	VHF	UHF	TOTAL
Commercial Television Stations	1	2	3
Educational Television Stations	1	2	3
	2	4	6

New Hampshire—Derry

WNDS

Ch. 50

Network Service: None, independent.

Licensee: CTV of Derry Inc., TV 50 Place, Derry, NH 03038.

Studio: TV 50 Place, Derry, NH 03038.

Telephone: 603-434-8850. Fax: 603-434-8627.

Technical Facilities: Channel No. 50 (686-692 MHz). Authorized power: 5000-kw max. visual, 500-kw max. aural. Antenna: 702-ft. above av. terrain, 499-ft. above ground, 983-ft. above sea level.

Latitude 42° 44' 07"
Longitude 71° 23' 36"

Transmitter: Trigate Rd. on Merrill Hill, Hudson.

Satellite Earth Stations: In operation; M/A-Com, Drake receivers.

Ownership: CTV of Derry Inc.

Began Operation: September 12, 1983.

Represented (legal): Reddy, Begley & Martin.

Personnel:

Donna Cole, General Manager.
Marc Lehner, General Sales Manager.
Frank Adam, Local Sales Manager.
Gerald Lauderdale, Regional Sales Manager.
Joe Gaughan, Program Director.
Bill Ritchotte, Promotion Director.
Paul Hunter, Chief Engineer.
Victor Kross, Production Manager.

Rates: On request.



WNDS BPC-810121KF Granted 7/16/82 © American Map Corp., No. 14244

City of License: Derry. DMA: Boston. Rank: 6.

Circulation ©1994 Nielsen. Coverage based on Nielsen study.

	Cable TV Households	Non-cable TV Households	Total TV Households
Station Totals	1,441,870	529,860	1,971,730
Average Weekly Circulation (1994)	182,448	30,922	213,331
Average Daily Circulation (1994)			64,434

New Hampshire—Manchester

WMUR-TV

Ch. 9

Network Service: ABC.

Licensee: WMUR-TV Inc., 50 Cote St., Manchester, NH 03101.

Studio: 50 Cote St., Manchester, NH 03101.

Telephone: 603-669-9999. Fax: 603-641-9044.

Technical Facilities: Channel No. 9 (186-192 MHz). Authorized power: 282-kw visual, 33.5-kw aural. Antenna: 1030-ft. above av. terrain, 227-ft. above ground, 1513-ft. above sea level.

Latitude 42° 58' 59"
Longitude 71° 35' 19"

Transmitter: Goffstown, NH.

Multichannel TV Sound: Stereo only.

Satellite Earth Stations: Andrew, 7.3-meter C-band; Andrew, 4.5-meter Ku-band; Vertex, 4.5-meter Ku-band; Vertex, 4-meter C-band; Andrew, M/A-Com, Standard Components receivers.

News Service: AP.

Ownership: Bimey Imes Jr. & Family (Group Owner).

Began Operation: March 28, 1954. Transfer from estate of Francis P. Murphy approved by FCC Feb. 3, 1959 (Television Digest, Vol. 14:15; 15:2, 6). Sale to present owner by Richard Eaton Estate approved by FCC July 22, 1981.

Represented (sales): Seltel Inc.

Represented (legal): Latham & Watkins.

Represented (engineering): Jules Cohen & Associates.

Personnel:

Larry Gilpin, General Manager.
Valerie Bey, General Sales Manager.
Betsey Rogers, National Sales Manager.
Tom Bonnar, Operations/Program Manager.
Joseph Paclorkowski, Chief Engineer.
Jack Heath, News Director.
Kristi Chapman-Young, Promotion Director.



WMUR-TV BPCT-2407 Granted 11/15/55 © American Map Corp., No. 14244

Linda Wilkins, Business Manager.
Steve Reardon, Production Manager.
Scott Bardier, Development Director.

Highest 30 Sec. Rate: \$400.

NETWORK BASE HOURLY RATE: \$325.

City of License: Manchester. DMA: Boston. Rank: 6.

Circulation ©1994 Nielsen. Coverage based on Nielsen study.

	Cable TV Households	Non-cable TV Households	Total TV Households
Station Totals	1,799,140	673,010	2,472,150
Average Weekly Circulation (1994)	248,940	84,841	334,041
Average Daily Circulation (1994)			174,793

New Hampshire—Merrimack

WGOT

Ch. 60

Network Service: None, independent.

Licensee: Paugus Television Inc., Box 265, Feeding Hills, MA 01030-0265.

Studio: One Sundial Ave., Suite 501, Manchester, NH 03103.

Telephone: 603-647-6060. Fax: 603-644-0060.

Technical Facilities: Channel No. 60 (746-752 MHz). Authorized power: 1410-kw max. visual, 140-kw max. aural. Antenna: 1011-ft. above av. terrain, 137-ft. above ground, 1464-ft. above sea level.

Latitude 42° 59' 01.87"
Longitude 71° 35' 20.50"

Transmitter: South Mountain, Goffstown.

Satellite Earth Stations: ChannelMaster, 3.1-meter C-band; Comtech, 3.8-meter C-band; Comtech, 3.8-meter Ku-band; Vertex, 4.58-meter Ku-band; Sony receivers.

Ownership: Paugus Television Inc.

Began Operation: August 14, 1987. Sale to present owners by Golden Triangle TV60 granted Jan. 6, 1989.

Represented (legal): Davis Wright & Tremaine.

Personnel:

- Lon Mirolli, General Manager.
- Sue Furey, National Sales Manager.
- Dave Raymond, Chief Engineer.
- Rhonda Mann, News Director.
- Doreen Warchal, Program Director.
- Don Hill, Operations Manager.
- Kat Strange, Promotion & Marketing Director.
- Robert Heon, Business Manager.

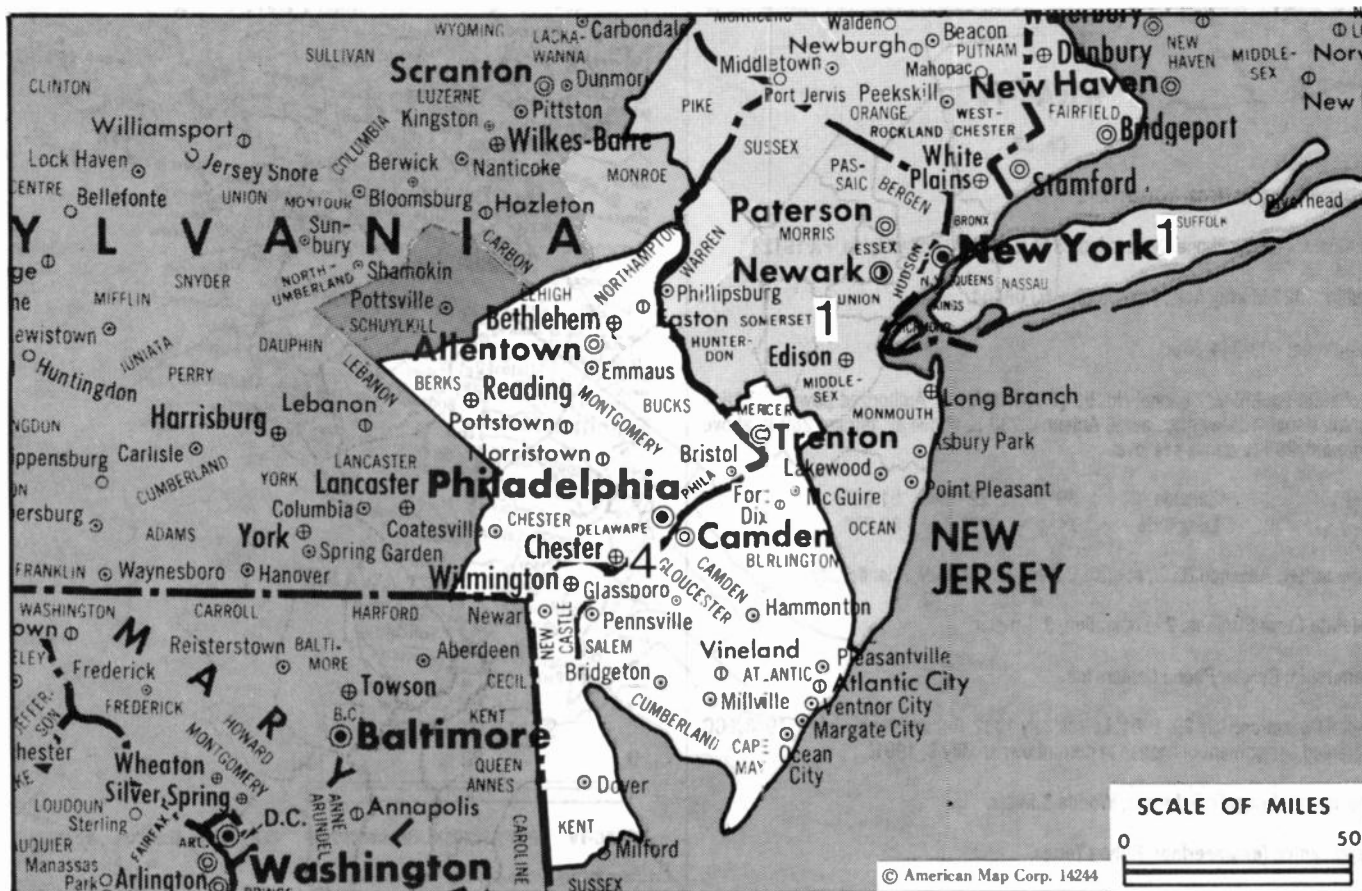


WGOT BMPCT-860701KQ Granted 9/15/86 © American Map Corp., No. 14244

Highest 30 Sec. Rate: \$300.

Circulation ©1994 Nielsen. Coverage based on Nielsen study.

	Cable TV Households	Non-cable TV Households	Total TV Households
Station Totals	1,245,260	452,140	1,697,400
Average Weekly Circulation (1994)	51,071	10,856	61,859
Average Daily Circulation (1994)			15,846



MARKET	NIELSEN DMA TV HOUSEHOLDS	RANK	MARKET AREA COMMERCIAL STATIONS
New York, NY	6,716,020	1	WABC-TV (7), WCBS-TV (2), WHAI-TV (43), WHSE-TV (68), WHSI-TV (67), WLIG (55), WMBC-TV (63), WNBC (4), WNJU (47), WNYW (5), WPIX (11), WTBY (54), WTZA (62), WWOR-TV (9), WXTV (41)
Philadelphia, PA	2,682,140	4	KYW-TV (3), WBPH-TV (60), WCAU-TV (10), WFMZ-TV (69), WGBS-TV (57), WGTW (48), WHSP-TV (65), WMGM-TV (40), WPHL-TV (17), WPVI-TV (6), WTGI-TV (61), WTVE (51), WTXF (29), WWAC-TV (53)

State Cross Reference List

Communities that receive programs of stations that are located elsewhere.

WGTW, Burlington	See Philadelphia, PA
WNJU, Linden	See New York, NY
WNJU & WHSE-TV, Newark	See New York, NY
WXTV, Paterson	See New York, NY
WWOR-TV, Secaucus	See New York, NY

New Jersey Station Totals as of November 1, 1994

	VHF	UHF	TOTAL
Commercial Television Stations	0	4	4
Educational Television Stations	0	4	4
	0	8	8

New Jersey—Atlantic City

WWAC-TV

Ch. 53

Network Service: None, Independent.

Licensee: Cellular Phone Centers Inc., 844 N. 4th St., Philadelphia, PA 19123.

Studio: 1825 Murray Ave., Atlantic City, NJ 08404.

Telephone: 609-344-6800.

Technical Facilities: Channel No. 53 (704-710 MHz). Authorized power: 12.2-kw max. visual, 1.2-kw max. aural. Antenna: 280-ft. above av. terrain, 280-ft. above ground, 290-ft. above sea level.

Latitude 39° 22' 51.20"
Longitude 74° 27' 03.70"

Transmitter: Absecon Blvd., approx. 0.2-mi. NW of WIIN, Atlantic City.

Satellite Earth Stations: 2 in operation, 3.8-meter.

Ownership: Cellular Phone Centers Inc.

Began Operation: July 29, 1981. Left air July 1982. Returned to air July 1, 1988. FCC granted assignment of license to current owner May 9, 1991.

Represented (legal): Schwartz, Woods & Miller.

Represented (engineering): Robert Terres.

Personnel:

Harry Jenny, General Manager.

Rates: On request.

City of License: Atlantic City. **DMA:** Philadelphia. **Rank:** 4.



WWAC-TV BPCT-860803KI Granted 3/2/86 © American Map Corp., No. 14244

Circulation ©1994 Nielsen. Coverage based on Nielsen study.

	Cable TV Households	Non-cable TV Households	Total TV Households
Station Totals	37,020	1,540	38,560
Average Weekly Circulation (1994)	0	0	848
Average Daily Circulation (1994)			116

New Jersey—Newton

WMBC-TV

Ch. 63

Network Service: None, independent.

Licensee: Mountain Bcstg. Corp., 500 Weldon Rd., Box 156, Lake Hopatcong, NJ 07849-0156.

Studio: 500 Weldon Rd., Lake Hopatcong, NJ 07849-0156.

New York Office: 265 W. 37th St., 23rd Floor, New York, NY 10018.

Telephones: 201-697-0063 (Lake Hopatcong); 212-730-0063 (New York).

Fax: 201-697-5515 (Lake Hopatcong); 212-730-0056 (New York).

Technical Facilities: Channel No. 63 (764-770 MHz). Authorized power: 2188-kw max. visual. Antenna: 732-ft. above av. terrain, 253-ft. above ground, 1591-ft. above sea level.

Latitude 41° 00' 36"
Longitude 74° 35' 39"

Transmitter: Weldon Rd., 2.8-mi. SE of Sparta.

Satellite Earth Stations: Comtech, 5-meter Ku & C-band; Comtech, 5-meter C-band.

Ownership: Mountain Bcstg. Corp.

Began Operation: April 26, 1993.

Represented (legal): Fleischman & Walsh, P.C.

Represented (engineering): Moffet, Larson & Johnson Inc.

Personnel:
Sun Young Joo, President & General Manager.
Joon Joo, Station Manager.
Victor C. Joo, Chief Engineer.
John H. Joo, National Sales Manager.
Hansen Lau, Promotion Director.
Mi Young Joo, Development Director.
Sun H. Joo, Business Manager.

Rates: On request.


City of License: Newton. DMA: New York. Rank: 1.



WMBC-TV BMPCT-910524KH Granted 12/4/91 © American Map Corp., No. 14244

Circulation ©1994 Nielsen. Coverage based on Nielsen study.

	Cable TV Households	Non-cable TV Households	Total TV Households
Station Totals	466,770	140,840	607,610
Average Weekly Circulation (1994)	4,525	0	5,759
Average Daily Circulation (1994)			692



UHF, VHF, ITFS/MMDS
Broadcast Products and Services
Turnkey Systems Since 1960

PO Box 68 • White Haven, PA 18661 • 717-443-9575
1-800-233-6193 FAX 717-443-9257

New Jersey—Vineland

WHSP-TV

Ch. 65

Network Service: Home Shopping Network.

Licensee: SKVI Bcstg. Partnership, 4449 N. Delsea Dr., Newfield, NJ 08344.

Studio: 4449 N. Delsea Dr., Newfield, NJ 08344.

Telephone: 609-691-6565. Fax: 609-691-2483.

Technical Facilities: Channel No. 65 (776-782 MHz). Authorized power: 4095-kw max. & 1730-kw horizontal visual, 364-kw max. & 154-kw horizontal aural. Antenna: 920-ft. above av. terrain, 937-ft. above ground, 1049-ft. above sea level.

Latitude 39° 44' 00.40"
Longitude 74° 50' 28.60"

Transmitter: Church Ave., N of Chew Rd., Waterford Works.

Satellite Earth Stations: Paraclipse, 4.6-meter C-band; AFC, 3.7-meter Ku-band; M/A-Com, Standard Communications receivers.

Ownership: Silver King Communications Inc. (Group Owner).

Began Operation: July 21, 1981. FCC approved sale to present owner Dec. 1986 (Television Digest, Vol. 26:52). Sale to Press Bcstg. Co. by Trustee-in-Bankruptcy approved by FCC April 30, 1985.

Represented (sales): Silver King Broadcasting Sales.

Represented (legal): Dow, Lohnes & Albertson.

Personnel:

Mary McKee, Vice President & Station Manager.
Robert Pritchard, Chief Engineer.
Linda Donovan, Program Manager.

Rates: On request.



WHSP-TV BMPCT-800818KJ Granted 10/23/80 © American Map Corp., No. 14244

City of License: Vineland. DMA: Philadelphia. Rank: 4.

Circulation ©1994 Nielsen. Coverage based on Nielsen study.

	Cable TV Households	Non-cable TV Households	Total TV Households
Station Totals	1,033,790	519,180	1,552,970
Average Weekly Circulation (1994)	4,567	3,561	8,281
Average Daily Circulation (1994)			3,335

New Jersey—Wildwood-Atlantic City

WMGM-TV

Ch. 40

Network Service: NBC.

Licensee: South Jersey Radio Inc., 1601 New Rd., Linwood, NJ 08221.

Telephone: 609-927-4440. Fax: 609-927-7014.

Technical Facilities: Channel No. 40 (626-632 MHz). Authorized power: 740-kw max. visual, 174-kw aural. Antenna: 420-ft. above av. terrain, 426-ft. above ground, 430-ft. above sea level.

Latitude 39° 07' 28"
Longitude 74° 45' 56"

Transmitter: Avalon Blvd., 2.7-mi. W of Sea Isle City, Swainton.

Multichannel TV Sound: Stereo only.

Satellite Earth Stations: ChannelMaster; RCA.

News Service: NBC.

Ownership: Howard Green Group (Group Owner).

Began Operation: January 25, 1966. Sale to present owners by William C. Wotring Jr., et al., approved by FCC Feb. 25, 1981.

Represented (legal): Cordon & Kelly.

Represented (engineering): Lohnes & Culver.

Personnel:

Howard Green, President.
Michael C. Steele, Executive Vice President.
Jane B. Stark, General Manager.
Ron Smith, General Sales Manager.
Dan Merlo, Chief Engineer.
Jeff Whiteker, News Director.
Janet Davidson, Business Manager.



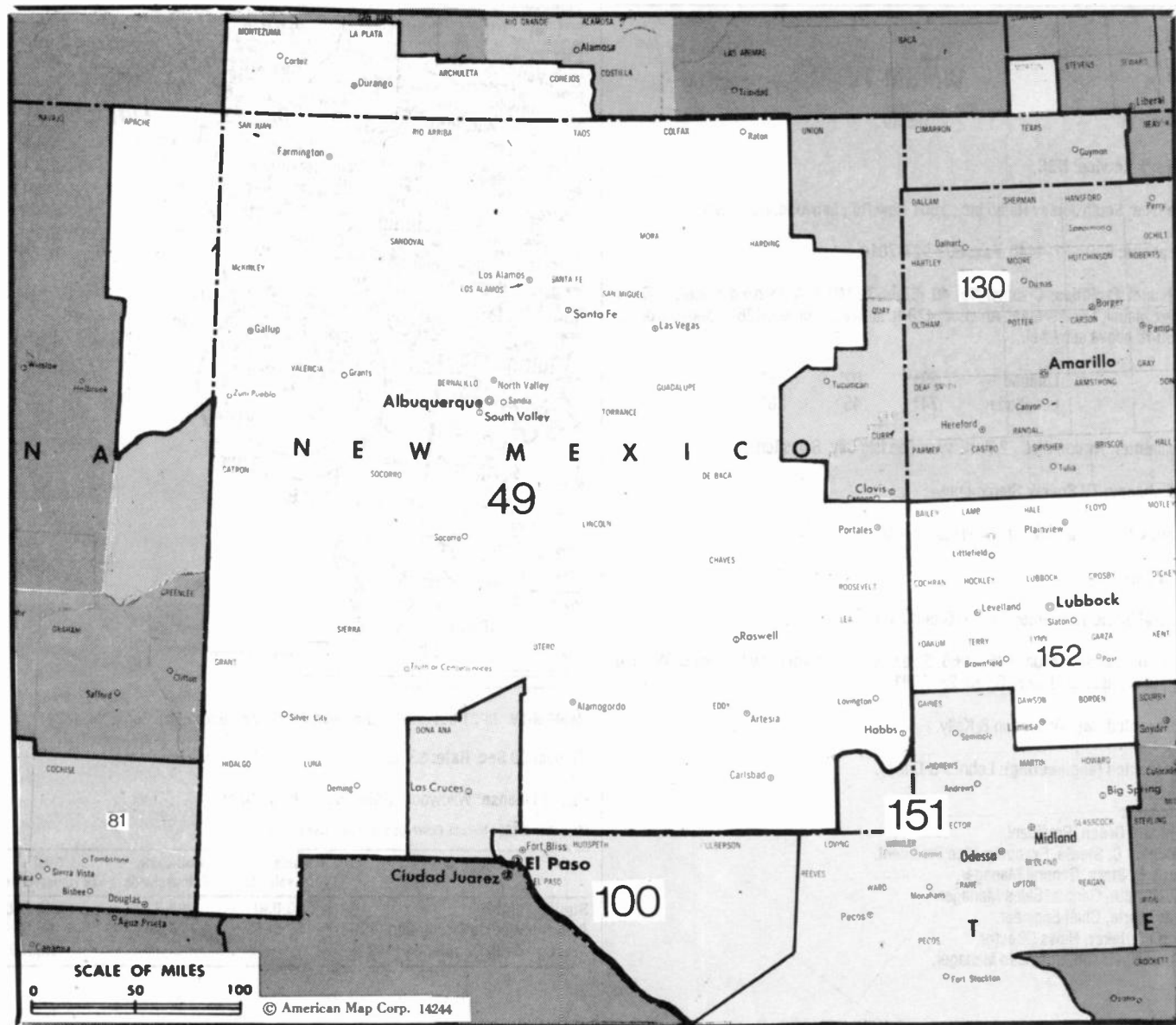
WMGM-TV BPCT-861229KW Granted 2/25/87 © American Map Corp., No. 14244

Highest 30 Sec. Rate: \$300.

City of License: Wildwood. DMA: Philadelphia. Rank: 4.

Circulation ©1994 Nielsen. Coverage based on Nielsen study.

	Cable TV Households	Non-cable TV Households	Total TV Households
Station Totals	360,030	83,230	443,260
Average Weekly Circulation (1994)	50,545	3,194	66,609
Average Daily Circulation (1994)			26,669



MARKET	NIelsen OMA TV HOUSEHOLDS	RANK	MARKET AREA COMMERCIAL STATIONS
Albuquerque-Santa Fe, NM	540,970	49	KASA-TV (2), KBIM-TV (10), KCHF (11), KHFT (29), KLUZ-TV (41), KNAT (23), KOAT-TV (7), KOB-TV (4), KOBF (12), KOBR (8), KOCT (6), KOVT (10), KRPV (27), KRQE (13)
Tucson, AZ	333,650	81	KGUN (9), KHRR (40), KMSB-TV (11), KOLD-TV (13), KTTU-TV (18), KVQA-TV (4)
El Paso, TX	249,230	100	KDBC-TV (4), KFOX-TV (14), KINT-TV (26), KJLJ-TV (65), KTSM-TV (9), KVIA-TV (7), KZIA (48) XEJ-TV (5), XEPM-TV (2), XHJL-TV (44)
Amarillo, TX	170,300	130	KAMR-TV (4), KCIT (14), KFDA-TV (10), KVIH-TV (12), KVIH-TV (7)
Odessa-Midland, TX	135,420	151	KMID (2), KMLM (42), KOSA-TV (7), KPEJ (24), KWAB-TV (4), KWES-TV (9)
Lubbock, TX	134,970	152	KAMC (28), KCBQ-TV (11), KJTV (34), KLBK-TV (13)

There is no more visible place for your advertising message than the pages of the Television & Cable Factbook

New Mexico Station Totals as of November 1, 1994

	VHF	UHF	TOTAL
Commercial Television Stations	11	5	16
Educational Television Stations	2	2	4
	13	7	20

New Mexico—Santa Fe-Albuquerque

KASA-TV

Ch. 2

Network Service: Fox.

Licensee: Journal Bcstg. of New Mexico Inc., 1377 University Blvd. NE, Albuquerque, NM 87102.

Studio: 1377 University Blvd., Albuquerque, NM 87125.

Telephones: 505-246-2222 (Albuquerque); 505-982-2422 (Santa Fe).

Fax: 505-242-1355.

Technical Facilities: Channel No. 2 (54-60 MHz). Authorized power: 28.2-kw visual, 2.8-kw aural. Antenna: Circularly polarized, 4182-ft. above av. terrain, 148-ft. above ground, 10,768-ft. above sea level.

Latitude 35° 12' 55"
Longitude 106° 27' 02"

Transmitter: Sandia Crest, Bernalillo County.

Multichannel TV Sound: Stereo and separate audio program.

Satellite Earth Stations: Simulcast, 5-meter Ku & C-band; Scientific-Atlanta, 5-meter C-band; Vertex, 5-meter Ku-band; Prodelin, 5-meter C-band; Standard Components, Wegener receivers.

Ownership: Providence Journal Broadcasting Corp. (Group Owner).

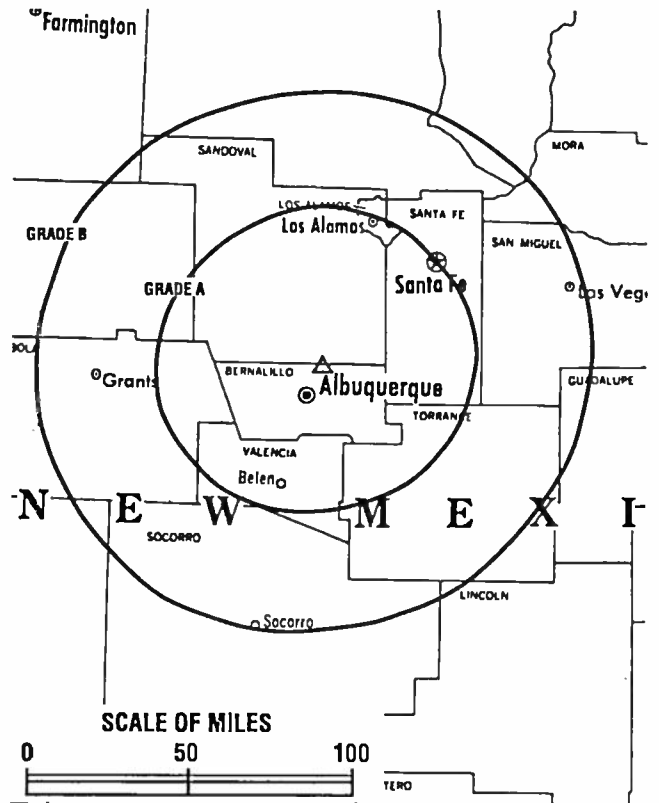
Began Operation: October 31, 1983. Sale to KGSW-TV Inc. by Coronado Communications Co. approved by FCC Dec. 22, 1992. Suspended operation Sept. 6, 1992 pending grant of assignment to KGSW-TV. Sale to Coronado Communications Co. approved by FCC March 7, 1988. Sale to Channel 2 Associates by New Mexico Media Co. approved by FCC Feb. 29, 1984. Began operation as KASA-TV, Ch. 2 April 5, 1993.

Represented (legal): Covington & Burling.

Represented (engineering): Smith & Powstenko.

Personnel:

Erick Steffens, President & General Manager.
John McCormick, General Sales Manager.
Michael Maulano, National Sales Manager.
Debra James, News Director.
Marsha Pollaro, Program Assistant.
Dudley Bullock, Chief Engineer.



KASA-TV BPCT-920723KG Granted 12/22/92 © American Map Corp., No. 14244

Rates: On request.

City of License: Santa Fe. DMA: Albuquerque-Santa Fe. Rank: 49.

Circulation ©1994 Nielsen. Coverage based on Nielsen study.

	Cable TV Households	Non-cable TV Households	Total TV Households
Station Totals	390,810	318,610	709,420
Average Weekly Circulation (1994)	156,752	126,957	296,316
Average Daily Circulation (1994)			139,391

We were the broker in the 1985
 sale of KGSW-TV
 predecessor to
 KASA-TV

Ted Hepburn, President Todd Hepburn, Vice-President
 325 Garden Rd., Palm Beach, FL 33480 (407) 863-8995
 P.O. Box 43263, Cincinnati, OH 45243 0263 (513) 271-5400

New Mexico—Albuquerque

KLUZ-TV

Ch. 41

Network Service: Univision.

Licensee: KLUZ License Partnership, 1901 Ave. of the Stars, Suite 680, Los Angeles, CA 90067.

Studio: 2725 F Broadbent Pkwy., Albuquerque, NM 87107.

Telephone: 505-344-5589. **Fax:** 505-344-8714.

Technical Facilities: Channel No. 41 (632-638 MHz). Authorized power: 1170-kw visual, 58.9-kw aural. Antenna: 4152-ft. above av. terrain, 114-ft. above ground, 10,754-ft. above sea level.

Latitude 35° 12' 41"
Longitude 106° 26' 56"

Transmitter: Sandia Crest, approx. 15-mi. NE of Albuquerque.

Satellite Earth Station: Scientific-Atlanta.

Ownership: Perenchio TV Inc. (Group Owner).

Began Operation: September 5, 1987. Sale to present owner by Univision Holdings Inc. approved by FCC Sept. 23, 1992 (Television Digest, Vol. 32:40).

Represented (sales): Univision.

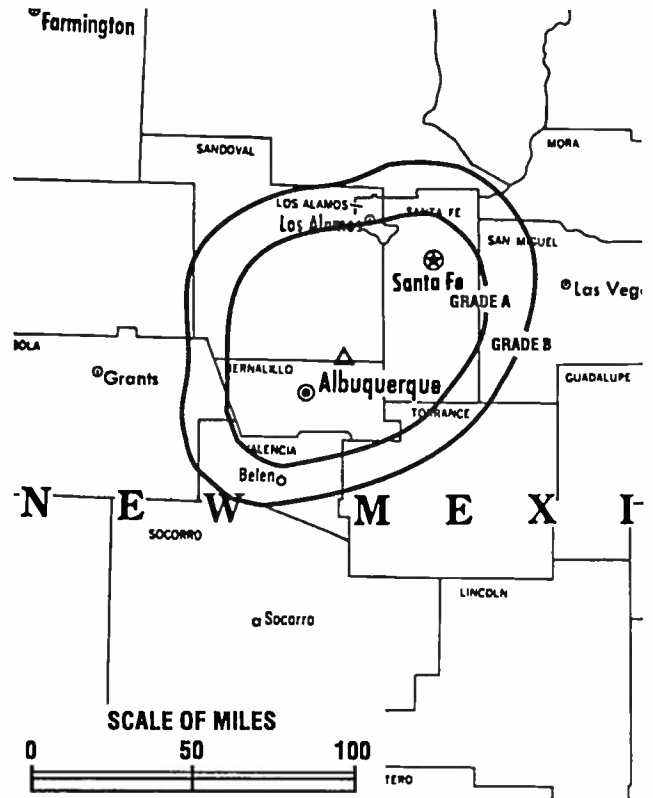
Represented (legal): Fisher, Wayland, Cooper & Leader.

Represented (engineering): JP Associates.

Personnel:

Marcela Medina, General Manager.
Kambiz Victory, Chief Engineer.
Brian Rhudy, Production Manager.
Adriana Gautreau, Traffic Manager.

Highest 30 Sec. Rate: \$275.



KLUZ-TV BMPCT-870217KF Granted 3/10/87 © American Map Corp., No. 14244

City of License: Albuquerque. **DMA:** Albuquerque-Santa Fe. **Rank:** 49.

Circulation ©1994 Nielsen. Coverage based on Nielsen study.

	Cable TV Households	Non-cable TV Households	Total TV Households
Station Totals	161,320	153,280	314,600
Average Weekly Circulation (1994)	8,236	10,569	19,311
Average Daily Circulation (1994)			8,625

New Mexico—Albuquerque

KNAT

Ch. 23

Network Service: None, independent.

Licensee: All American TV Inc., 250 W. Arrow Hwy., San Dimas, CA 91773.

Studio: 1510 Coors Blvd. NW, Albuquerque, NM 87121.

Telephone: 505-836-6585. Fax: 505-831-8725.

Technical Facilities: Channel No. 23 (524-530 MHz). Authorized power: 1191-kw max. & 387-kw horizontal visual, 119.1-kw max. & 38.7-kw horizontal aural. Antenna: 4130-ft. above av. terrain, 136-ft. above ground, 10,748-ft. above sea level.

Latitude 35° 12' 54"
Longitude 106° 27' 02"

Transmitter: Sandia Crest, Cibola National Forest.

Multichannel TV Sound: Separate audio program.

Satellite Earth Stations: Scientific-Atlanta, 7-meter C-band; Harris, 6-meter C-band.

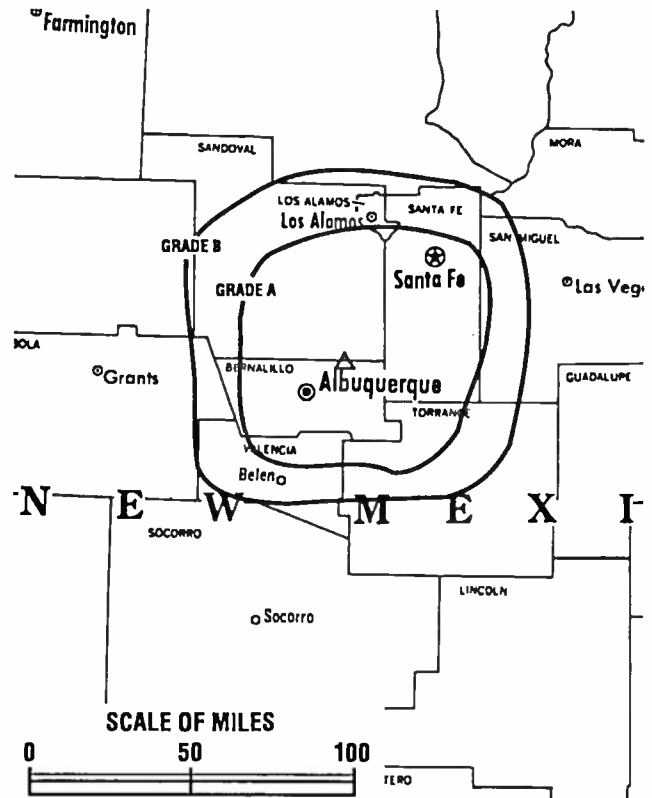
Ownership: All American Network Inc. (Group Owner).

Began Operation: August 10, 1975. Sale to present owner by Trinity Bcstg. Network approved by FCC Nov. 6, 1989. Sale to Trinity by John Carson, et al., approved by FCC Dec. 4, 1985. Sale to Carson group by Eddie L. Pena, et al., approved July 23, 1982. Station left air in 1985 (Television Digest, Vol. 25:24). Later resumed operation.

Represented (legal): May & Dunne.

Personnel:
Deanna J. Sebastian, Station Manager.
Ron Crawford, Chief Engineer.
Gary Pratz, Production Manager.

Highest 30 Sec. Rate: \$45.



KNAT BPCT-820930KG Granted 10/12/82 © American Map Corp., No. 14244

City of License: Albuquerque. DMA: Albuquerque-Santa Fe. Rank: 49.

Circulation ©1994 Nielsen. Coverage based on Nielsen study.

	Cable TV Households	Non-cable TV Households	Total TV Households
Station Totals	145,090	139,480	284,570
Average Weekly Circulation (1994)	2,526	7,749	11,062
Average Daily Circulation (1994)			4,381

New Mexico—Albuquerque

KOAT-TV

Ch. 7

(Operates satellites KOCT, Carlsbad & KOVT, Silver City, NM)

Network Service: ABC.

Licensee: KOAT-TV Inc., Box 25982, Albuquerque, NM 87125.

Studio: 3801 Carlisle Blvd. NE, Albuquerque, NM 87107.

Mailing Address: Box 25982, Albuquerque, NM 87125.

Telephone: 505-884-7777. Fax: 505-884-6282.

Technical Facilities: Channel No. 7 (174-180 MHz). Authorized power: 87.1-kw visual, 19.4-kw aural. Antenna: 4239-ft. above av. terrain, 262-ft. above ground, 10,827-ft. above sea level.

Latitude 35° 12' 53"
Longitude 106° 27' 01"

Transmitter: 14.5-mi. NE of Albuquerque.

Satellite Earth Stations: Andrew, 9.3-meter; Harris, 6.1-meter; Vertex, 4.7-meter; Andrew, 4.5-meter; Avantek, Harris, M/A-Com, Standard Components receivers.

News Services: ABC, AP, CNN, UPI.

Ownership: Pulitzer Publishing Co. (Group Owner).

Began Operation: September 28, 1953. Sale to present owner by WGAL Television Inc. approved by FCC May 7, 1969 (Television Digest, Vol. 9:19). Previous sale by Alvarado Television Co. Inc., approved Jan. 23, 1963. Merger with KVOA-TV, Tucson, approved Sept. 30, 1959 by FCC (Vol. 15:34, 40). Sale to Clinton McKinnon by A. M. Caldwell, Walter Stiles and associates approved Feb. 6, 1957 (Vol. 12:51; 13:6).

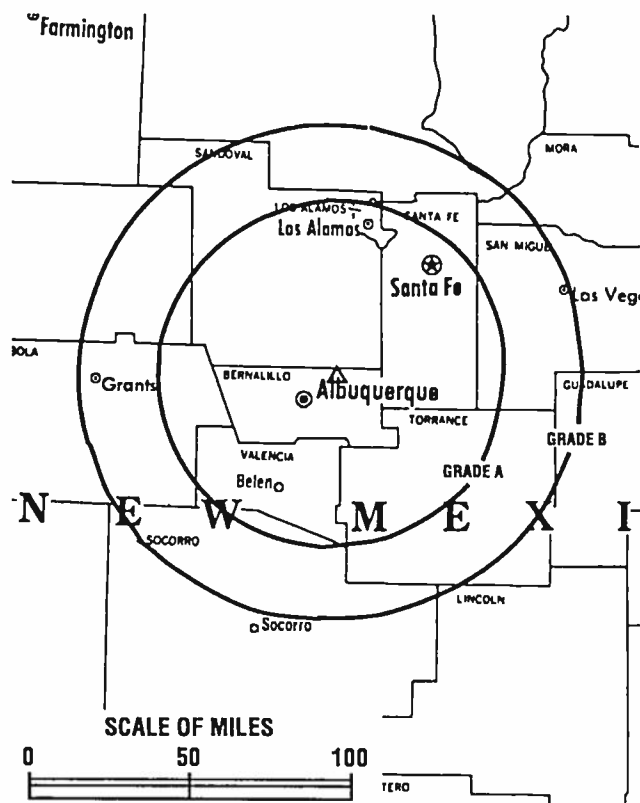
Represented (sales): Blair Television.

Represented (legal): Verner, Lipfert, Bernhard, McPherson & Hand.

Represented (engineering): Jules Cohen & Associates, P.C.

Personnel:

Mary Lynn Roper, Vice President & General Manager.
Jeff Sales, General Sales Manager.
Elizabeth Sexton, Local Sales Manager.
Barbara Wagoner, National Sales Manager.
Nathan Price, Regional Sales Manager.
Jon Janes, News Director.



KOAT-TV BPCT-860722KG Granted 3/26/87 © American Map Corp., No. 14244

Roy Leone, Program Director.
Linda Eddleman, Business Manager.
Parker Harms, Marketing & Promotion Director.
Jim Dixon, Production Manager.
Charles L. Amy, Chief Engineer.

Highest 30 Sec. Rate: \$2500.

NETWORK BASE HOURLY RATE: \$1200.

City of License: Albuquerque. DMA: Albuquerque-Santa Fe. Rank: 49.

Circulation ©1994 Nielsen. Coverage based on Nielsen study.

	Cable TV Households	Non-cable TV Households	Total TV Households
Station Totals	478,770	379,670	858,440
Average Weekly Circulation (1994)	225,192	186,769	442,110
Average Daily Circulation (1994)			289,036

New Mexico—Albuquerque

KOB-TV

Ch. 4

(Operates satellites KOB-F, Farmington & KOB-R, Roswell, NM)

Network Service: NBC.

Licensee: KOB-TV Inc., Box 1351, Albuquerque, NM 87103.

Studio: 4 Broadcast Plaza SW, Albuquerque, NM 87104.

Mailing Address: Box 1351, Albuquerque, NM 87103.

Telephone: 505-243-4411. Fax: 505-764-2522.

Technical Facilities: Channel No. 4 (66-72 MHz). Authorized power: 27-kw visual, 2.7-kw aural. Antenna: Circularly polarized, 4200-ft. above av. terrain, 183-ft. above ground, 10,833-ft. above sea level.

Latitude	35°	12'	42"
Longitude	106°	26'	57"

Transmitter: Sandia Crest.

Multichannel TV Sound: Stereo only.

Satellite Earth Stations: Transmit/receive Harris, 6.2-meter Ku-band; Andrew, 2.36-meter Ku-band; Satellite Technology, 5.5-meter Ku-band; Scientific-Atlanta, 5-meter C-band; RCA Americom, 4.57-meter Ku-band; Kavouras, 3.6-meter C-band; Harris, Scientific-Atlanta receivers.

SNG Mobile Dish: Hubcom, Ku-band.

News Services: AP, Conus, NBC, NIWS, NOAA.

Ownership: Hubbard Broadcasting Inc. (Group Owner).

Began Operation: November 29, 1948. Sale to present owner by Wayne Coy and Time Inc., who previously acquired TV-radio from T. H. Pepperday, was approved March 13, 1957 (Television Digest, Vol. 13:2, 11). For sale by Pepperday, see Vol. 8:9, 16, 17, 22.

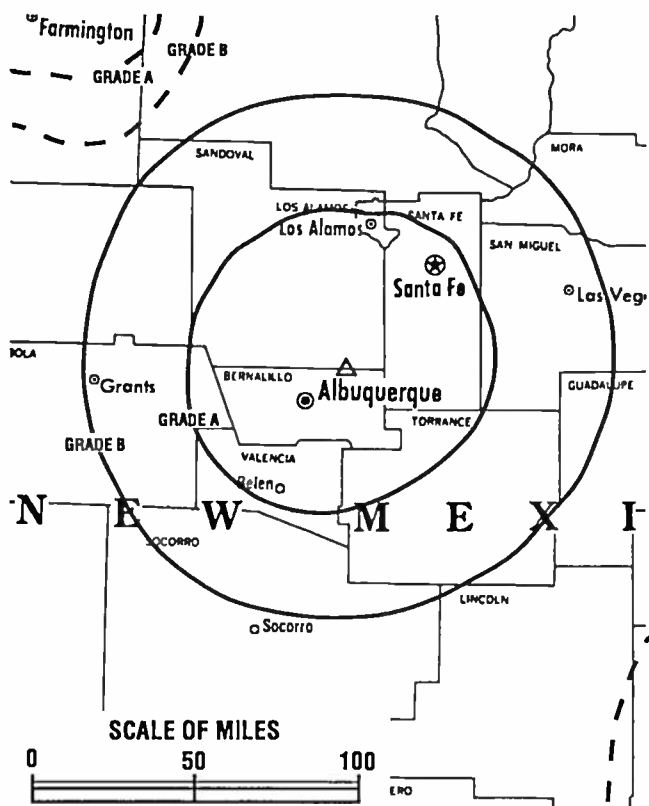
Represented (sales): Petry Television Inc.

Represented (legal): Fletcher, Heald & Hildreth.

Represented (engineering): A. D. Ring, P.C.

Personnel:

Mike Burgess, Vice President & General Manager.
Bob Evans, General Sales Manager.



KOB-TV BPCT-1693 Granted 6/2/53

© American Map Corp., No. 14244

Howard Hoffman, National Sales Manager.
Sam Tikkanen, Chief Engineer.
Joel Anderson, News Director.
Juanita Garsy, Program Director.
Susan Kimmell, Promotion Director.
Dru Felt, Business Manager.
Gary Williams, Production Manager.
Paula Maes, Public Affairs.

Rates: On request.

City of License: Albuquerque. DMA: Albuquerque-Santa Fe. Rank: 49.

Circulation ©1994 Nielsen. Coverage based on Nielsen study.

	Cable TV Households	Non-cable TV Households	Total TV Households
Station Totals	398,880	318,050	716,930
Average Weekly Circulation (1994)	156,891	160,165	335,674
Average Daily Circulation (1994)			192,143

New Mexico—Albuquerque

KRQE

Ch. 13

(Operates satellite KBIM-TV, Roswell, NM)

Network Service: CBS.

Licensee: New Mexico Broadcasting Co. Inc., 13 Broadcast Plaza SW, Box 1294, Albuquerque, NM 87103-1294.

Studio: 14th & Coal SW, Albuquerque, NM 87104.

Mailing Address: Box 1294, Albuquerque, NM 87103-1294.

Telephone: 505-243-2285. Fax: 505-842-8483.

Technical Facilities: Channel No. 13 (210-216 MHz). Authorized power: 89.1-kw visual, 8.98-kw aural. Antenna: 4180-ft. above av. terrain, 143-ft. above ground, 10,791-ft. above sea level.

Latitude 35° 12' 40"
Longitude 106° 26' 57"

Transmitter: Sandia Crest.

Multichannel TV Sound: Stereo and separate audio program.

Satellite Earth Stations: Scientific-Atlanta, 7-meter C-band; Microdyne, 5-meter C-band; Scientific-Atlanta, 4.2-meter Ku-band; M/A-Corn, Microdyne, Scientific-Atlanta receivers.

News Service: AP.

Ownership: Lee Enterprises Inc. (Group Owner).

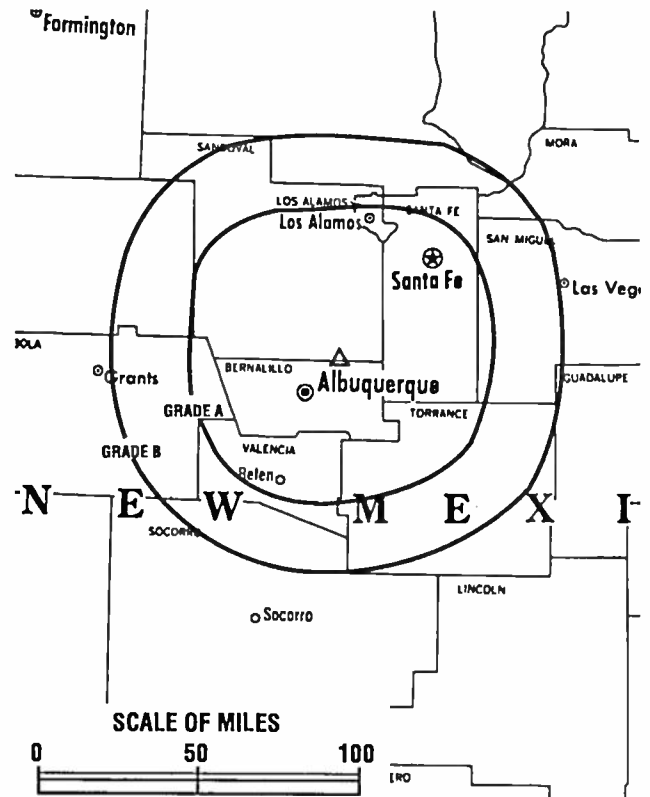
Began Operation: October 4, 1953. Sale to New Mexico Bcstg. Co. by Estate of Goldie Hebenstreit approved by FCC June 5, 1984. Transfer of control to present owner granted Sept. 16, 1991.

Represented (sales): Katz Continental Television.

Represented (legal): Reed, Smith, Shaw & McClay.

Personnel:

Jim Thompson, Vice President & General Manager.
Loren W. Neuharth, General Sales Manager.
Stan Byars, Local Sales Manager.
Jim Loy, News Director.
John Tischendorf, Program & Promotion Director.



KRQE BPCT-2178 Granted 9/18/56

© American Map Corp., No. 14244

Sheryl Edgar, Business Manager.
Alan Deme, Chief Engineer.
Erika Gonzales, Public Service Coordinator.

Highest 30 Sec. Rate: \$3000.

NETWORK BASE HOURLY RATE: \$1016.

City of License: Albuquerque. DMA: Albuquerque-Santa Fe. Rank: 49.

Circulation ©1994 Nielsen. Coverage based on Nielsen study.

	Cable TV Households	Non-cable TV Households	Total TV Households
Station Totals	398,520	341,760	740,280
Average Weekly Circulation (1994)	176,374	161,517	367,012
Average Daily Circulation (1994)			219,246

New Mexico—Carlsbad

KOCT

Ch. 6

(Satellite of KOAT-TV, Albuquerque, NM)

Network Service: ABC.

Licensee: Pulitzer Broadcasting Co., 1092 N. Canal St., Carlsbad, NM 88220.

Studio: See KOAT-TV, Albuquerque, NM.

Telephone: 505-884-7777.

Technical Facilities: Channel No. 6 (82-88 MHz). Authorized power: 100-kw visual, 10-kw aural. Antenna: 1200-ft. above av. terrain, 1047-ft. above ground, 4758-ft. above sea level.

Latitude 32° 47' 39"
Longitude 104° 12' 27"

Transmitter: 12-mi. E of Artesia on Rte. 82.

Multichannel TV Sound: Stereo only.

News Services: AP, ABC, CNN, UPI.

Ownership: Pulitzer Publishing Co. (Group Owner).

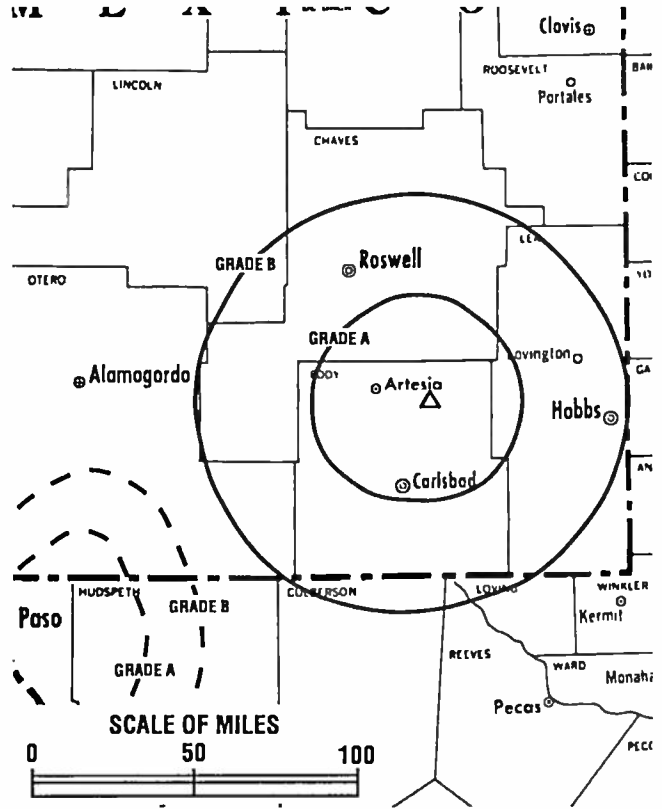
Began Operation: August 24, 1956. Sale to Pulitzer Bcstg. Co. by Marsh Media Inc. approved by FCC Dec. 18, 1992. Sale to Marsh Media of El Paso by John B. Walton Jr. approved by FCC Feb. 24, 1976. Sale to Walton by John Deme approved Sept. 7, 1966 (Television Digest, Vol. 6:22, 37). Sale to Deme (Voice of the Cavems Inc.) by Edward P. Talbott and associates approved June 19, 1963 (Vol. 3:9, 25). Sale of control by Nancy H. Battison to Talbott group approved by FCC Feb. 20, 1958 (Vol. 14:2, 8).

Represented (sales): Blair Television.

Represented (legal): Vemer, Lipfert, Bernhard, McPherson & Hand.

Represented (engineering): Smith & Powstenko.

Personnel: See KOAT-TV, Albuquerque.



KOCT BPCT-4944 Granted 1/10/77

© American Map Corp., No. 14244

Rates: On request.

City of License: Carlsbad. DMA: Albuquerque-Santa Fe. Rank: 49.

Circulation ©1994 Nielsen. Coverage based on Nielsen study.

	Cable TV Households	Non-cable TV Households	Total TV Households
Station Totals	52,250	21,930	74,180
Average Weekly Circulation (1994)	7,157	1,628	8,796
Average Daily Circulation (1994)			4,889

New Mexico—Clovis

KVIH-TV

Ch. 12

(Satellite of KVII-TV, Amarillo, TX)

Network Service: ABC.

Licensee: Marsh Media Inc., One Broadcast Center, Amarillo, TX 79101-4326.

Studio: See KVII-TV, Amarillo, TX.

Telephones: 505-276-8266 (Clovis); 806-373-1787 (Amarillo).

Fax: 806-371-7329.

Technical Facilities: Channel No. 12 (204-210 MHz). Authorized power: 178-kw visual, 3.5-kw aural. Antenna: 670-ft. above av. terrain, 719-ft. above ground, 4749-ft. above sea level.

Latitude	34°	11'	34"
Longitude	103°	16'	44"

Transmitter: 3.4-mi. ENE of center of Portales, 0.55-mi. NE of State Rte. 88.

Multichannel TV Sound: Stereo only.

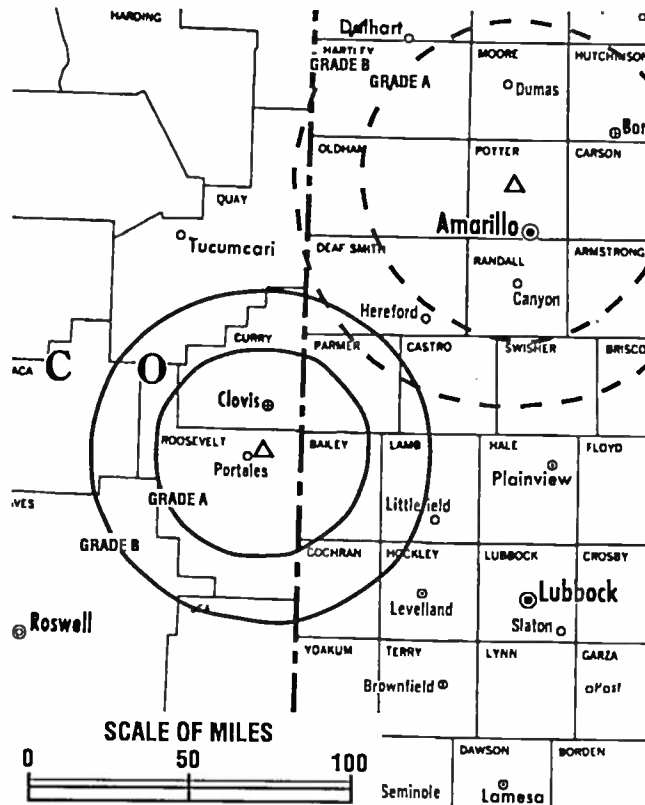
Ownership: Marsh Media Inc. (Group Owner).

Began Operation: December 2, 1956. Sale to present owner by McAlister Television Enterprises approved by FCC July 28, 1986 (Television Digest, Vol. 26:31). Sale to McAlister Television Enterprises by Melvin L. Wheeler approved by FCC March 23, 1979. Sale to Wheeler by Bass Bcstg. approved by FCC Oct. 5, 1976. Sale to Bass by Marshall Enterprises Inc. approved Jan. 22, 1964. Sale to Marshall Enterprises by Texas-New Mexico Bcstg. Co. approved Nov. 15, 1961. Sale to Texas-New Mexico Bcstg. Co. by Frank Lesley & Mae Strauss approved Oct. 22, 1959 by FCC (Vol. 15:38, 43).

Represented (sales): Katz Television.

Represented (legal): Wiley, Rein & Fielding.

Represented (engineering): Smith & Powstenko.



KVIH-TV BMPCT-6454 Granted 6/7/67

© American Map Corp., No. 14244

Personnel: See KVII-TV, Amarillo, TX.

Rates: On request.

City of License: Clovis. DMA: Amarillo. Rank: 130.

Circulation ©1994 Nielsen. Coverage based on Nielsen study.

	Cable TV Households	Non-cable TV Households	Total TV Households
Station Totals	46,660	26,310	72,970
Average Weekly Circulation (1994)	13,749	3,015	16,866
Average Daily Circulation (1994)			9,723

New Mexico—Farmington

KOBF

Ch. 12

(Satellite of KOB-TV, Albuquerque, NM)

Network Service: NBC.

Licensee: KOB-TV Inc., Box 1351, Albuquerque, NM 87103.

Studio: 825 W. Broadway, Farmington, NM 87401.

Telephone: 505-326-1141. Fax: 505-326-1141.

Technical Facilities: Channel No. 12 (204-210 MHz). Authorized power: 316-kw visual, 31.6-kw aural. Antenna: 410-ft. above av. terrain, 209-ft. above ground, 6049-ft. above sea level.

Latitude 36° 41' 43"
Longitude 108° 13' 14"

Transmitter: 2-mi. SSW of Farmington on Hwy. 371.

Satellite Earth Station: RCA Americom Ku-band; Avcom receivers.

News Services: AP, Conus, NBC.

Ownership: Hubbard Broadcasting Inc. (Group Owner).

Began Operation: October 20, 1972. Sale to present owners by Stephen Adams, et al., approved by FCC July 27, 1983. Sale to Adams by John R. Catsis, et al., approved by FCC Jan. 30, 1981. Previous sale by Gerald R. Proctor, et al., approved by FCC Jan. 26, 1977. Sale consummated April 11, 1977.

Represented (sales): Petry Television Inc.

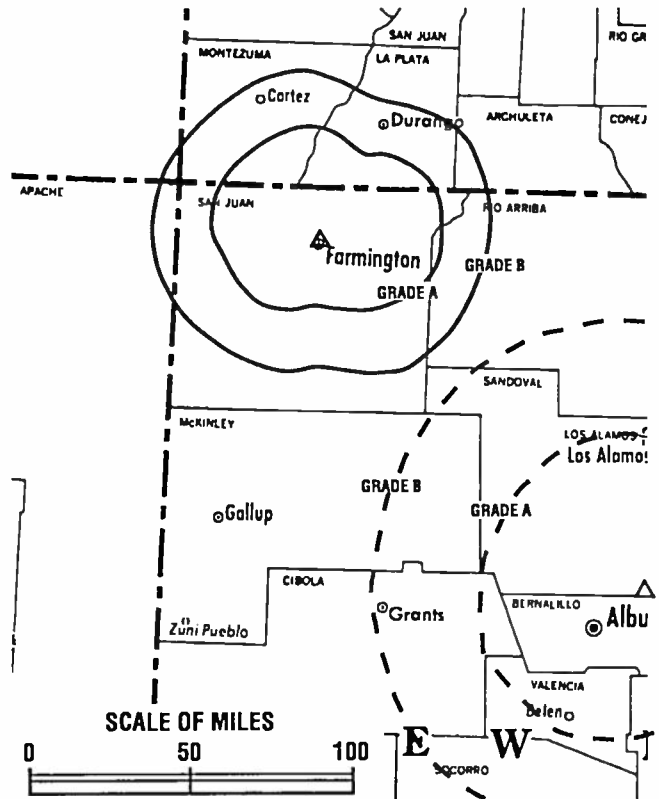
Represented (legal): Fletcher, Heald & Hildreth.

Personnel:

Steve Henderson, Station Manager.
Scott Michlin, News Director.
Dan Harlin, Chief Engineer.
Bill Hershey, Production Manager.

Highest 30 Sec. Rate: \$425.

City of License: Farmington. DMA: Albuquerque-Santa Fe. Rank: 49.



KOBF BPCT-830803KE Granted 8/31/83 © American Map Corp., No. 14244

Circulation ©1994 Nielsen. Coverage based on Nielsen study.

	Cable TV Households	Non-cable TV Households	Total TV Households
Station Totals	602,940	532,120	1,135,060
Average Weekly Circulation (1994)	29,299	23,980	65,495
Average Daily Circulation (1994)			35,871

**Need Broadcast TV or Cable TV Mail Labels
From the Factbook?**

Call Warren Publishing Inc.'s
Market Research & Data Sales Dept.
202-872-9200

New Mexico—Hobbs

KHFT

Ch. 29

Network Service: None, independent.

Licensee: Hobbs Family Television, 420 N. Turner, Hobbs, NM 88240.

Studio: 420 N. Turner, Hobbs, NM 88240.

Mailing Address: 3720 Greenwich Dr., El Paso, TX 79902.

Telephones: 505-393-0944 (Hobbs); 915-533-2911 (El Paso).

Fax: 915-533-7403.

Technical Facilities: Channel No. 29 (560-566 MHz). Authorized power: 8-kw visual, 0.8-kw aural. Antenna: 550-ft. above av. terrain, 536-ft. above ground, 4156-ft. above sea level.

Latitude 32° 43' 28"
Longitude 103° 05' 46"

Transmitter: 2.9-mi. E of Hobbs on Marland Dr.

Satellite Earth Stations: 3 C-band in operation.

Ownership: Hobbs Family Television.

Began Operation: February 1, 1989.

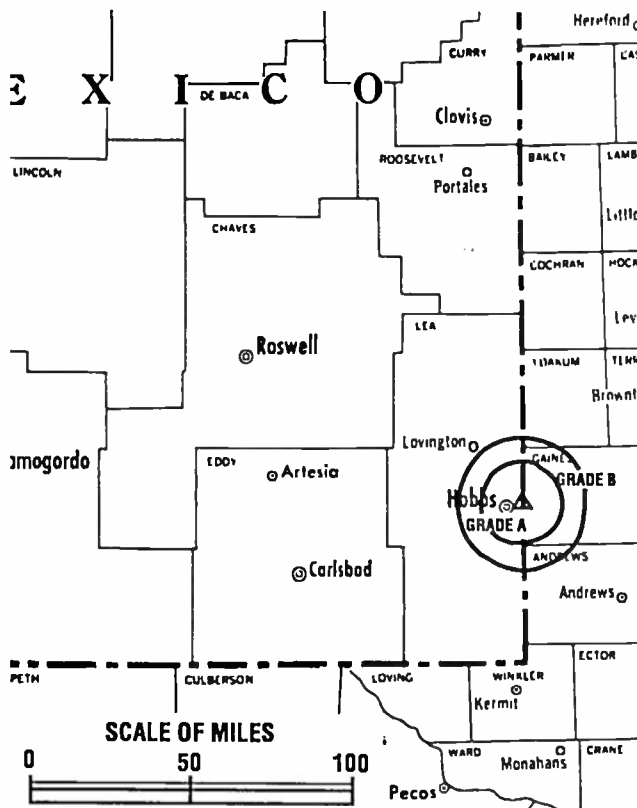
Represented (legal): James Oyster.

Personnel:

Porter Vine, General Manager.
Pete Warren, Chief Engineer.

Highest 30 Sec. Rate: \$14.

City of License: Hobbs. **DMA:** Albuquerque-Santa Fe. **Rank:** 49.



KHFT BMPCT-860610KE Granted 7/29/86 © American Map Corp., No. 14244

Circulation ©1994 Nielsen. Coverage based on Nielsen study.

	Cable TV Households	Non-cable TV Households	Total TV Households
Station Totals	13,550	3,120	16,670
Average Weekly Circulation (1994)	434	0	433
Average Daily Circulation (1994)			67

New Mexico—Las Cruces

KZIA

Ch. 48

Network Service: None, independent.

Licensee: Lee Enterprises Inc., 215 N. Main St., Davenport, IA 52801.

Studio: 500 S. Main St., Suite 150, Las Cruces, NM 88001.

Telephone: 505-526-4848. **Fax:** 505-526-0938.

Technical Facilities: Channel No. 48 (674-680 MHz). Authorized power: 5000-kw max. visual. Antenna: 440-ft. above av. terrain, 469-ft. above ground, 4590-ft. above sea level.

Latitude	32°	02'	30"
Longitude	106°	27'	41"

Transmitter: 9-mi. ENE of Anthony, 3-mi. E of Rte. 213.

Satellite Earth Station: Simulsat, 5-meter; Microdyne receivers.

Ownership: Lee Enterprises Inc. (Group Owner).

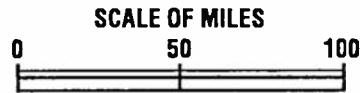
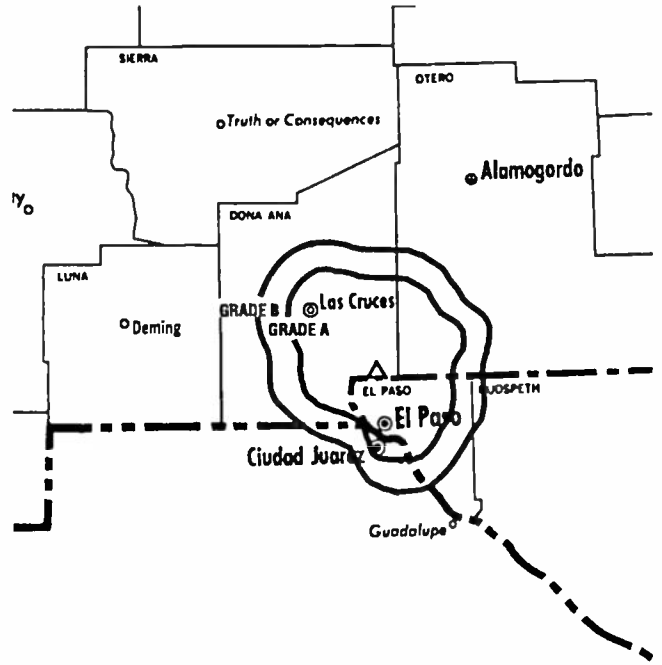
Began Operation: November 18, 1984. Sale to Southwestern Bcstg. Co. by Lynn Dubois, Receiver, approved by FCC Nov. 29, 1989. Sale to Roy E. Henderson by Logan D. Matthews & associates approved by FCC Aug. 6, 1987. Sale to Two If by Sea Bcstg. Corp. dismissed by FCC July 2, 1992. Sale to present owner approved by FCC Feb. 26, 1993.

Represented (sales): Katz Communications Inc.

Personnel:

Ray Depa, Station Manager.
 Frank Montoya, Local Sales Manager.
 Lawrence Montenegro, Chief Engineer.
 Phyllis Leyendecker, Operations Manager.

Highest 30 Sec. Rate: \$112.50.



KZIA BMPCT-900514KF Granted 6/13/90 © American Map Corp., No. 14244

City of License: Las Cruces. **DMA:** El Paso. **Rank:** 100.

Circulation ©1994 Nielsen. Coverage based on Nielsen study.

	Cable TV Households	Non-cable TV Households	Total TV Households
Station Totals	147,730	111,090	258,820
Average Weekly Circulation (1994)	34,840	10,026	44,866
Average Daily Circulation (1994)			13,131

New Mexico—Roswell

KBIM-TV

Ch. 10

(Satellite of KRQE, Albuquerque, NM)

Network Service: CBS.

Licensee: New Mexico Bcstg. Co. Inc., Box 1294, Albuquerque, NM 87103-1294.

Studio: 214 N. Main St., Roswell, NM 88201.

Mailing Address: Box 910, Roswell, NM 88202-0910.

Telephone: 505-622-2120. **Fax:** 505-623-6606.

Technical Facilities: Channel No. 10 (192-198 MHz). Authorized power: 316-kw visual, 40.7-kw aural. Antenna: 2000-ft. above av. terrain, 1839-ft. above ground, 6263-ft. above sea level.

Latitude 33° 03' 20"
Longitude 103° 49' 12"

Transmitter: 29.5-mi. E of Hagerman, NM.

Satellite Earth Stations: Scientific-Atlanta, 7-meter C-band; Scientific-Atlanta, 4.6-meter C-band; AFC, 3.66-meter Ku-band; M/A-Com, Scientific-Atlanta receivers.

News Services: AP, CBS.

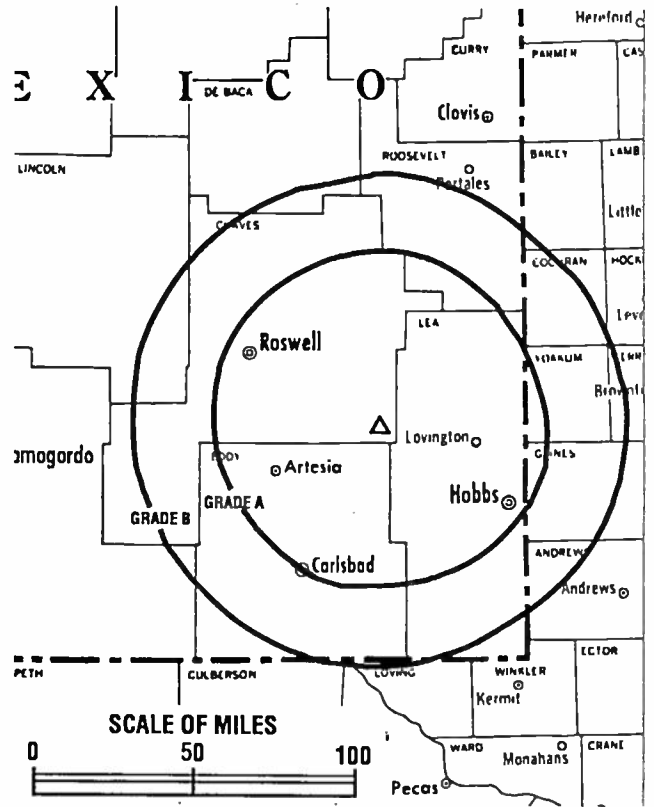
Ownership: Lee Enterprises Inc. (Group Owner).

Began Operation: February 23, 1966. Sale to New Mexico Bcstg. Co. Inc. by Holsum Inc. approved by FCC April 12, 1989. Transfer of control from Margaret A. Hebenstreit (New Mexico Bcstg. Co. Inc.) to present owners granted by FCC Sept. 16, 1991.

Represented (sales): Katz Continental Television.

Personnel:

Gary McNair, Station Manager.
Andy Wyatt, Sales Manager.
Rick Counts, Chief Engineer.
David Gonzalez, News Director.



KBIM-TV BMPCT-6098 Granted 7/14/65 © American Map Corp., No. 14244

Julie Harrison, Production Manager.
Cindi Lucero, Promotion Director.

Rates: On request.

City of License: Roswell. **DMA:** Albuquerque-Santa Fe. **Rank:** 49.

Circulation ©1994 Nielsen. Coverage based on Nielsen study.

	Cable TV Households	Non-cable TV Households	Total TV Households
Station Totals	160,800	85,580	246,380
Average Weekly Circulation (1994)	55,423	22,894	79,618
Average Daily Circulation (1994)			46,186

New Mexico—Roswell

KOBR

Ch. 8

(Satellite of KOB-TV, Albuquerque, NM)

Network Service: NBC.

Licensee: Stanley S. Hubbard Revocable Trust.

Studio: 124 E. 4th St., Roswell, NM 88201.

Telephone: 505-625-8888. Fax: 505-625-8866.

Technical Facilities: Channel No. 8 (180-186 MHz). Authorized power: 316-kw visual, 52.5-kw aural. Antenna: 1760-ft. above av. terrain, 1610-ft. above ground, 6086-ft. above sea level.

Latitude 33° 22' 32"
Longitude 103° 46' 05"

Transmitter: 2.5-mi. S of U.S. Hwy. 380, near Caprock.

Satellite Earth Station: RCA Americom, 4.5-meter Ku-band.

News Services: AP, Conus, NBC.

Ownership: Hubbard Broadcasting Inc. (Group Owner).

Began Operation: June 24, 1953. Sale to present owner by Caprock Telecasting approved by FCC June 19, 1985. Previous sale by Bryant Radio & Television Inc. approved by FCC May 26, 1971. Sale to Bryant by John A. Barnett estate approved by FCC March 3, 1968.

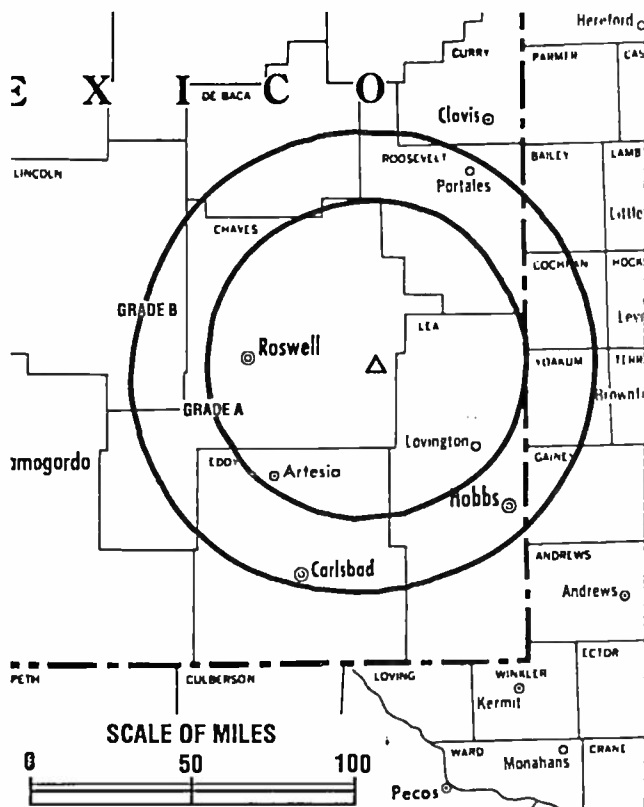
Represented (sales): Pety Television Inc.

Represented (legal): Fletcher, Heald & Hildreth.

Represented (engineering): A. D. Ring, P.C.

Personnel:

Dorrie L. Faubus, Station Manager.
Melodi Salas, Sales Manager.
Wayne Koontz, Chief Engineer.
Michael Anthony, News Director.



KOBR BPCT-3130 Granted 3/19/63

© American Map Corp., No. 14244

Robert Alarcon, Production Manager.
Eric Lang, Traffic & Office Manager.

Rates: On request.

City of License: Roswell. DMA: Albuquerque-Santa Fe. Rank: 49.

Circulation ©1994 Nielsen. Coverage based on Nielsen study.

	Cable TV Households	Non-cable TV Households	Total TV Households
Station Totals	121,900	59,820	181,720
Average Weekly Circulation (1994)	53,970	20,796	76,349
Average Daily Circulation (1994)			43,010

New Mexico—Roswell

KRPV

Ch. 27

Network Service: None, independent.

Licensee: Prime Time Christian Bcstg., Box 967, Roswell, NM 88202.

Studio: 2606 S. Main, Roswell, NM 88201.

Telephone: 505-622-5778.

Technical Facilities: Channel No. 27 (548-554 MHz). Authorized power: 871-kw max. visual, 87-kw max. aural. Antenna: 441-ft. above av. terrain, 500-ft. above ground, 4007-ft. above sea level.

Latitude 33° 24' 58"
Longitude 104° 33' 59"

Transmitter: 1901 N. Moore, Roswell.

Satellite Earth Stations: Prodelin, 4-meter C-band; Winegard, 3-meter C-band; Drexel, Microdyne receivers.

Ownership: Prime Time Christian Broadcasting Inc. (Group Owner).

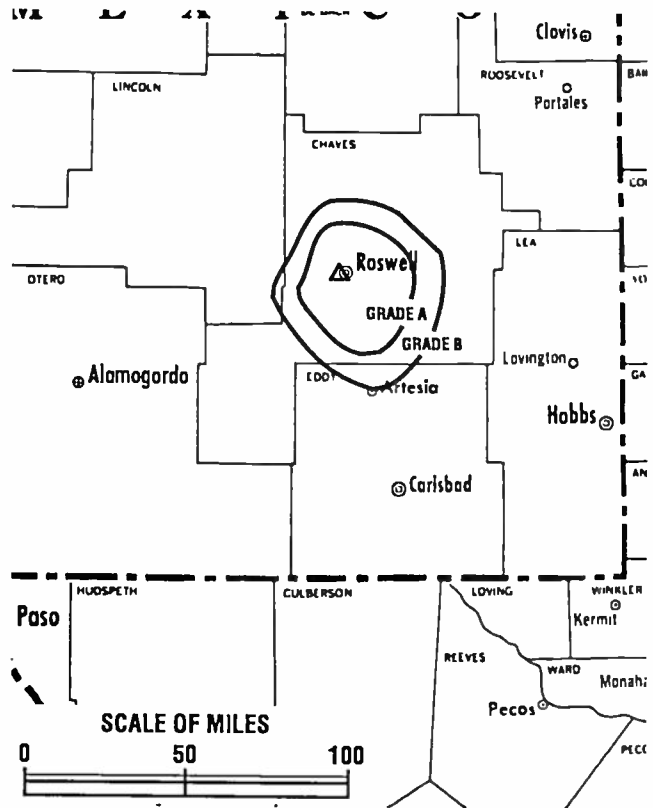
Began Operation: September 9, 1986.

Personnel:

- Al Cooper, General Manager.
- Randy Dreblen, General Sales Manager.
- Tommie Cooper, Program Director.
- Amy Bare, Business & Office Manager.
- Eddie H. Sills, Chief Engineer.
- David Whitley, Traffic.

Rates: On request.

City of License: Roswell. **DMA:** Albuquerque-Santa Fe. **Rank:** 49.



KRPV BMPCT-860207KG Granted 6/13/86 © American Map Corp., No. 14244

Circulation ©1994 Nielsen. Coverage based on Nielsen study.

	Cable TV Households	Non-cable TV Households	Total TV Households
Station Totals	44,830	21,850	66,680
Average Weekly Circulation (1994)	3,024	1,494	4,532
Average Daily Circulation (1994)			2,160

New Mexico—Santa Fe

KCHF

Ch. 11

Network Service: None, independent.

Licensee: Son Broadcasting Inc., 4004 Carlisle NE, Box 4338, Albuquerque, NM 87106.

Studio: 216-TV Frontage Rd., HY-14, Santa Fe, NM 87501.

Telephones: 505-473-1111; 505-883-1111.

Technical Facilities: Channel No. 11 (198-204 MHz). Authorized power: 263-kw max. visual, 26.3-kw max. aural. Antenna: 2028-ft. above av. terrain, 273-ft. above ground, 10,195-ft. above sea level.

Latitude	35°	47'	15"
Longitude	106°	31'	35"

Transmitter: No Name Mountain E of Jemez Springs.

Satellite Earth Station: Paraclipse, 3-meter; GLR receivers.

Ownership: Son Broadcasting Inc.

Began Operation: January 21, 1984.

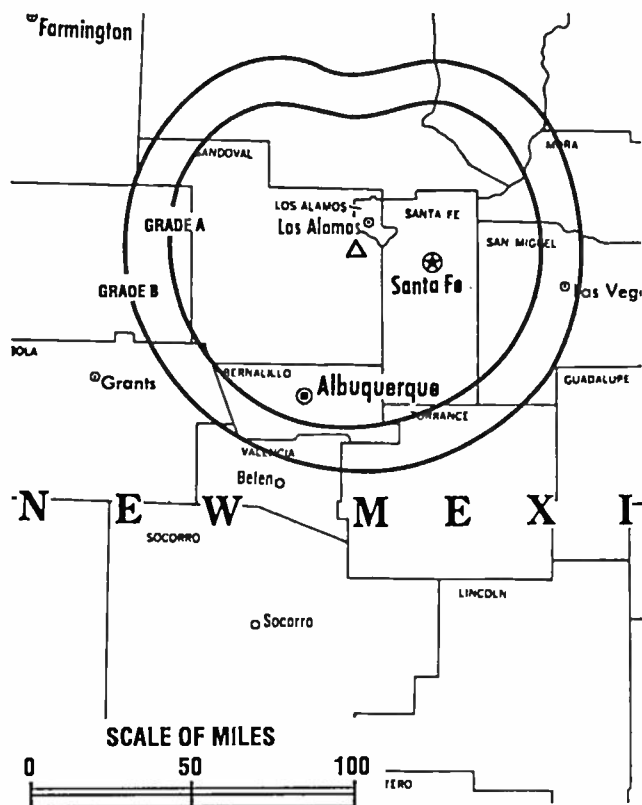
Represented (engineering): Serge Bergen.

Personnel:

Blackie Gonzales, General Manager.
 John McDonald, Sales Manager.
 Mary Kay Gonzales, Program Director.
 Angie Gonzales, Marketing Director.
 Rob Ramseyer, Chief Engineer.

Highest 30 Sec. Rate: \$200.

City of License: Santa Fe. DMA: Albuquerque-Santa Fe. Rank: 49.



KCHF BPCT-841210KG Granted 1/28/85 © American Map Corp., No. 14244

Circulation ©1994 Nielsen. Coverage based on Nielsen study.

	Cable TV Households	Non-cable TV Households	Total TV Households
Station Totals	150,820	143,990	294,810
Average Weekly Circulation (1994)	1,332	5,108	6,758
Average Daily Circulation (1994)			2,280

New Mexico—Silver City

KOVT

Ch. 10

(Satellite of KOAT-TV, Albuquerque, NM)

Network Service: ABC.

Licensee: KOAT Television Inc., 3801 Carlisle Blvd. NE, Box 25982, Albuquerque, NM 87107.

Studio: See KOAT-TV, Albuquerque

Telephone: 505-884-7777. Fax: 505-884-6282.

Technical Facilities: Channel No. 10 (192-198 MHz). Authorized power: 8.71-kw visual, 0.87-kw aural. Antenna: 1590-ft. above av. terrain, 111-ft. above ground, 8226-ft. above sea level.

Latitude 32° 51' 46"
Longitude 108° 14' 28"

Transmitter: Pinos Altos Mountain, 1.2-mi. W of Pinos Altos.

Multichannel TV Sound: Stereo only.

News Services: ABC, AP, CNN, UPI.

Ownership: Pulitzer Publishing Co. (Group Owner).

Began Operation: September 10, 1987.

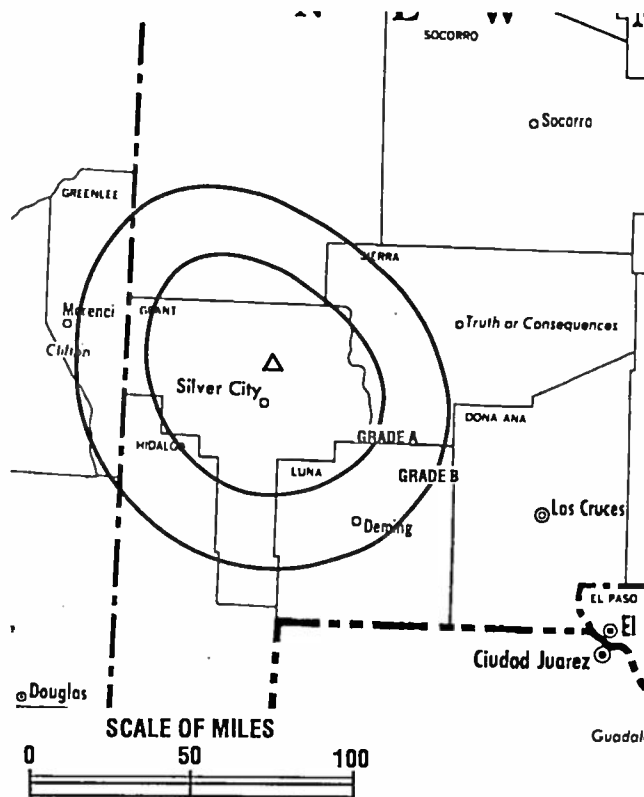
Represented (sales): Blair Television.

Represented (legal): Verner, Lipfert, Bernhard, McPherson & Hand.

Represented (engineering): Jules Cohen & Associates, P.C.

Personnel: See KOAT-TV, Albuquerque.

Rates: On request.

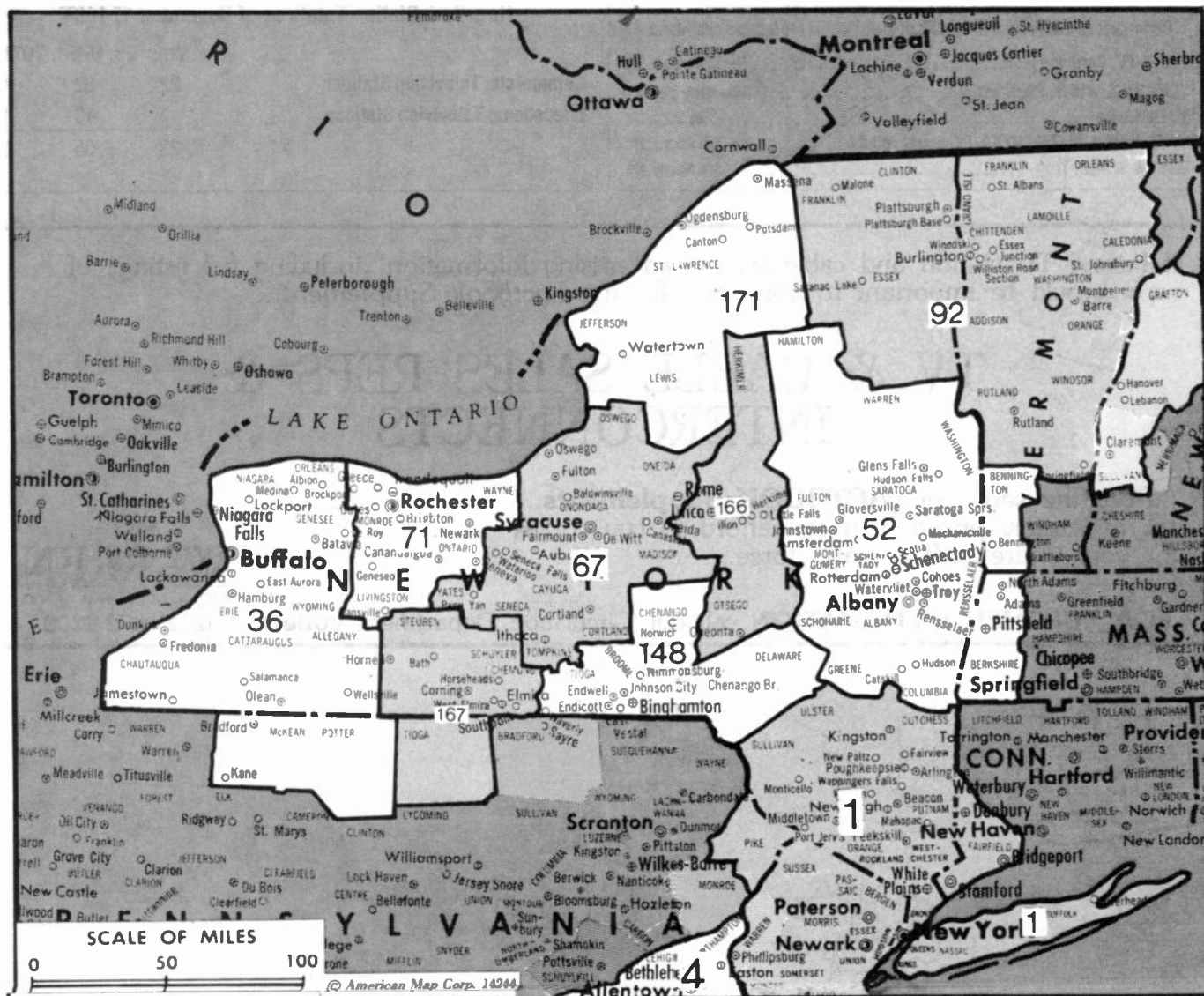


KOVT BPCT-850607KT Granted 6/7/85 © American Map Corp., No. 14244

City of License: Silver City. DMA: Albuquerque-Santa Fe. Rank: 49.

Circulation ©1994 Nielsen. Coverage based on Nielsen study.

	Cable TV Households	Non-cable TV Households	Total TV Households
Station Totals	10,750	8,090	18,840
Average Weekly Circulation (1994)	4,820	1,258	6,885
Average Daily Circulation (1994)			4,229



MARKET	NIEL SEN DMA TV HOUSEHOLDS	RANK	MARKET AREA COMMERCIAL STATIONS
New York, NY	6,716,020	1	WABC-TV (7), WCBS-TV (2), WHAI-TV (43), WHSE-TV (68), WHSI-TV (67), WLIG (55), WMEC-TV (63), WNBC (4), WNJU (47), WNYW (5), WPX (11), WTBY (54), WTZA (62), WWOR-TV (9), WXTV (41)
Philadelphia, PA	2,682,140	4	KYW-TV (3), WBPH-TV (60), WCAU-TV (10), WFMZ-TV (69), WGBS-TV (57), WGTW (48), WHSP-TV (65), WMGM-TV (4C), WPHL-TV (17), WPVI-TV (6), WTGI-TV (61), WTVF (51), WTXF (29), WWAC-TV (53)
Buffalo, NY	638,580	36	WGRZ-TV (2), WYB-TV (4), WKBW-TV (7), WNYB-TV (49), WUTV (29)
Albany-Schenectady-Troy, NY	513,600	52	WCDC (19), WNYT (13), WOCD (55), WRGB (6), WTEN (10), WXXA-TV (23)
Syracuse, NY	388,270	67	WXT (9), WNYS-TV (43), WSTM-TV (3), WSYT (68), WTVH (5)
Rochester, NY	368,710	71	WHCC-TV (10), WOKR (13), WRCC-TV (8), WUHF (31)
Burlington, VT-Plattsburgh, NY	283,770	92	WCAX-TV (3), WNNE-TV (31), WPTZ (5), WVNY (22)
Binghamton, NY	136,990	148	WBNG-TV (12), WICZ-TV (40), WMGC-TV (34)
Utica, NY	98,380	166	WFXV (33), WKTV (2), WUTR (20)
Elmira, NY	94,740	167	WENY-TV (36), WETM-TV (18), WYDC (48)
Watertown, NY	88,460	171	WNNY-TV (7), WWTI (50)

New York

State Cross Reference List

Communities that receive programs of stations that are located elsewhere.

WWNY-TV, Carthage	See Watertown, NY
WCAX-TV & WVNY, Plattsburgh	See Burlington, VT
WUTR, Rome	See Utica, NY
WNYT, WRGB, WTEN, WXXA-TV, Schenectady	See Albany, NY
WNYT & WRGB, Troy	See Albany, NY

New York Station Totals as of November 1, 1994

	VHF	UHF	TOTAL
Commercial Television Stations	22	22	44
Educational Television Stations	1	13	14
	23	35	58

If having TV station and cable system advertising information...including full listings of reps...would be important to you, look for the *Factbook Supplement*...

TV & CABLE SALES REPS & INTERCONNECTS

...from the series of **FACTBOOK Supplements**...
so moderately priced, you can afford to buy copies
for your entire staff or sales force.


WARREN
 PUBLISHING, INC.
 (202) 872-9200

FOR FURTHER INFORMATION call our Circulation Department **collect:**

New York—Albany-Troy-Schenectady

WNYT

Ch. 13

Network Service: NBC.

Licensee: Arsenal M Sub 17 Inc., 200 Elm St., Dedham, MA 02026.

Studio: 15 N. Pearl St., Menands, NY 12204.

Telephone: 518-436-4791. Fax: 518-436-8723.

Technical Facilities: Channel No. 13 (210-216 MHz). Authorized power: 174-kw visual, 20.3-kw aural. Antenna: Circularly polarized, 1170-ft. above av. terrain, 738-ft. above ground, 1688-ft. above sea level.

Latitude 42° 47' 08"
Longitude 73° 37' 44"

Transmitter: Bald Mountain, Brunswick, NY.

Multichannel TV Sound: Stereo only.

Satellite Earth Stations: Transmit/receive Harris, 6.1-meter Ku-band; Scientific-Atlanta, 7-meter C-band; RCA, 3.6-meter Ku-band; Harris, M/A-Com, Scientific-Atlanta receivers.

SNG Mobile Dish: BAF 450B, 2.4-meter Ku-band.

News Services: AP, CNN, NBC, UPI.

Ownership: Viacom Inc. (Group Owner).

Began Operation: February 19, 1954, but left air Jan. 31, 1955. Resumed operation June 15, 1956, Stanley Warner Corp. having acquired 100% control by buying out Col. Harry Wilder group (Television Digest, Vol. 12:24). Transfer of control to Glen Alden Corp. approved Dec. 22, 1967. Purchased by Sonderling Bcstg. Corp. Jan. 1, 1969. Merger of Sonderling into Viacom approved by FCC Nov. 6, 1979 (Vol. 18:12, 25, 41; 19:46).

Represented (sales): TeleRep Inc.

Represented (legal): Arent, Fox, Kintner, Plotkin & Kahn.

Personnel:

- Donald D. Perry, Vice President & General Manager.
- Tom Blau, Business Manager.
- Tom O'Brien, Director of Sales.
- Jerry Brehm, Local Sales Manager.
- Tony McManus, National Sales Manager.
- Rob Madeo, Director, Creative Services.
- Maryann Ryan, Director of Production.
- Steve Baboulis, Director, News & Operations.
- Doug Jones, Director of Programming & Public Affairs.



WNYT BPCT-781228LC Granted 6/20/79 © American Map Corp., No. 14244


Lisa Neumann, Traffic Manager.
Richard Klein, Chief Engineer.

Rates: On request.

City of License: Albany. DMA: Albany-Schenectady-Troy. Rank: 52.

Circulation ©1994 Nielsen. Coverage based on Nielsen study.

	Cable TV Households	Non-cable TV Households	Total TV Households
Station Totals	1,262,890	404,540	1,667,430
Average Weekly Circulation (1994)	315,883	127,065	444,103
Average Daily Circulation (1994)			266,913



UHF, VHF, ITFS/MMDS
Broadcast Products and Services
Turnkey Systems Since 1960

PO Box 68 • White Haven, PA 18661 • 717-443-9575
1-800-233-6193 FAX 717-443-9257

New York—Albany-Schenectady-Troy

WRGB

Ch. 6

Network Service: CBS.

Licensee: WRGB Bcstg. Inc., 1400 Balltown Rd., Schenectady, NY 12309.

Studio: 1400 Balltown Rd., Schenectady, NY 12309.

Telephone: 518-346-6666.

Technical Facilities: Channel No. 6 (82-88 MHz). Authorized power: 93-kw visual, 11-kw aural. Antenna: 1020-ft. above av. terrain, 314-ft. above ground, 1830-ft. above sea level.

Latitude 42° 38' 12"
Longitude 73° 59' 45"

Transmitter: New Scotland, NY.

Satellite Earth Stations: Transmit/receive Scientific-Atlanta, 4.5-meter C-band; Scientific-Atlanta, 7-meter C-band; Scientific-Atlanta, 5-meter Ku-band; Scientific-Atlanta, Standard Components receivers.

SNG Mobile Dish: Vertex, 2.6-meter Ku-band.

News Services: AP, CBS, CNN, Conus.

Ownership: Freedom Communications Inc. (Group Owner).

Began Operation: December 1, 1947 (began as experimental station in 1928; on air since Nov. 6, 1939). Sale to Unicom Inc. by General Electric Broadcasting Co. approved by FCC June 30, 1983 (Television Digest, Vol. 22:48; 23:18). Sale to present owner approved by FCC Jan. 6, 1986 (Vol. 25:31, 44).

Represented (sales): Petry Television Inc.

Represented (legal): Latham & Watkins.

Represented (engineering): A. D. Ring, P.C.

Personnel:

David M. Lynch, Vice President & General Manager.
Cheryl Snell, General Sales Manager.
Lee Lazerson, Local Sales Manager.
Mary Gregg, National Sales Manager.
Neil Goldstein, News Manager.
Daniel A. Fiorillo, Engineering Manager.



WRGB BPCT-1047 Granted 9/16/52

© American Map Corp., No. 14244

Fred Lass, Chief Engineer.
Terry Walden, Programming & Production Manager.
Bill Brandt, Promotion Manager.
Beverly Wittner, Public Affairs Manager.

Highest 30 Sec. Rate: \$1750.

City of License: Schenectady. **DMA:** Albany-Schenectady-Troy. **Rank:** 52.

Circulation ©1994 Nielsen. Coverage based on Nielsen study.

	Cable TV Households	Non-cable TV Households	Total TV Households
Station Totals	909,040	341,450	1,250,490
Average Weekly Circulation (1994)	347,662	155,001	506,759
Average Daily Circulation (1994)			324,096

New York—Albany

WTEN

Ch. 10

(Operates satellite WCDC, Adams, MA)

Network Service: ABC.

Licensee: Young Broadcasting of Albany Inc., 599 Lexington Ave., 47th Floor, New York, NY 10022.

Studio: 341 Northern Blvd., Albany, NY 12204.

Telephone: 518-436-4822. Fax: 518-462-6065.

Technical Facilities: Channel No. 10 (192-198 MHz). Authorized power: 200-kw visual, 20-kw aural. Antenna: 1000-ft. above av. terrain, 275-ft. above ground, 1805-ft. above sea level.

Latitude	42°	38'	15"
Longitude	73°	59'	54"

Transmitter: Beaver Dam Rd., Helderberg Mountain, New Scotland.

Satellite Earth Stations: Harris, 9-meter C-band; Andrew, 7.3-meter C-band; Vertex, 4.6-meter Ku-band; Andrew, 4.5-meter C-band; Avantek, Harris, M/A-Com receivers.

News Services: ABC, AP, CNN, Sports News Satellite, Weather Services Inc.

Ownership: Young Broadcasting Inc. (Group Owner).

Began Operation: October 14, 1953. Sale of 83.4% to Lowell Thomas group approved Nov. 3, 1954 by FCC (Television Digest, Vol. 10:42, 45). Station switched from Ch. 41 and changed WCDA call letters Dec. 1, 1957 (Vol. 13:49). Sale by Capital Cities Bcstg. approved Feb. 24, 1971 (Vol. 10:17; 11:9). Sale to Knight-Ridder by John B. Poole, et al., approved Dec. 21, 1977 (Vol. 17:26) Sale by Knight-Ridder to Young Bcstg. approved by FCC Aug. 24, 1989 (Vol. 29:13).

Represented (sales): Adam Young Inc.

Represented (legal): Wiley, Rein & Fielding.

Represented (engineering): Smith & Powstenko.

Personnel:

- Robert Peterson, Vice President & General Manager.
- Connie Scott, Business Manager.
- Michael Funk, General Sales Manager.
- Vera Hope, National Sales Manager.
- Don Decker, News Director.



WTEN BMPCT-5867 Granted 6/14/63

© American Map Corp., No. 14244

- Susan Eve LeClair, Public Service Coordinator.
- Harold Lansing, Chief Engineer.
- Terry Kowalski, Marketing Director.
- Lynn Riley, Production Manager.

Rates: On request.

NETWORK BASE HOURLY RATE: \$2550.

City of License: Albany. DMA: Albany-Schenectady-Troy. Rank: 52.

Circulation ©1994 Nielsen. Coverage based on Nielsen study.

	Cable TV Households	Non-cable TV Households	Total TV Households
Station Totals	1,144,310	413,170	1,557,480
Average Weekly Circulation (1994)	299,189	148,598	447,787
Average Daily Circulation (1994)			271,351

New York—Albany

WXXA-TV

Ch. 23

Network Service: Fox.

Licensee: Heritage Bcstg. Co. of New York, 815 Central Ave., Albany, NY 12206-1502.

Studio: 815 Central Ave., Albany, NY 12206-1502.

Telephone: 518-438-8700. Fax: 518-438-0090.

Technical Facilities: Channel No. 23 (524-530 MHz). Authorized power: 3020-kw visual, 302-kw aural. Antenna: 1200-ft. above av. terrain, 465-ft. above ground, 2119-ft. above sea level.

Latitude 42° 37' 01"
Longitude 74° 00' 46"

Transmitter: Camp Pinnacle Rd., New Scotland.

Satellite Earth Stations: Andrew, 7-meter C-band; AFC, 3.7-meter Ku-band; Andrew, 4.5-meter C-band; M/A-Com, Microdyne receivers.

Ownership: Heritage Broadcasting Group (Group Owner).

Began Operation: July 30, 1982. Sale to Heritage Bcstg. Group by James D. Boaz, et al., approved by FCC Sept. 12, 1986 (Television Digest, Vol. 26:30). Sale to Clear Channel Television pends. (Vol. 34:38).

Represented (sales): Blair Television.

Represented (legal): Hogan & Hartson.

Personnel:

Catherine Castracane, General Manager.
Gary De Luke, General Sales Manager.
Mark Keefe, Local Sales Manager.
Kim Clark Lemme, National Sales Manager.
Paul Pelliccia, Program Director.
Sargent Cathrall, Chief Engineer.
Tim Pennings, Promotion Director.
Guy Castracane, Business Manager.



WXXA-TV BMPCT-820615KE Granted 7/26/82 © American Map Corp., No. 14244

Brue Sowalski, Marketing Director.
Jim Felitte, Production Manager.

Rates: On request.

City of License: Albany. DMA: Albany-Schenectady-Troy. Rank: 52.

Circulation ©1994 Nielsen. Coverage based on Nielsen study.

	Cable TV Households	Non-cable TV Households	Total TV Households
Station Totals	654,720	261,180	915,900
Average Weekly Circulation (1994)	200,726	85,382	286,325
Average Daily Circulation (1994)			118,076

New York—Amsterdam

WOCD

Ch. 55

Network Service: None, independent.

Licensee: Comerstone TV Inc., Rte. 48, Signal Hill Dr., Wall, PA 15148-1499.

Studio: 165 Freemans Bridge Rd., Scotia, NY 12302.

Telephone: 518-372-8855.

Technical Facilities: Channel No. 55 (716-722 MHz). Authorized power: 5000-kw max. visual, 500-kw max. aural. Antenna: 731-ft. above av. terrain, 720-ft. above ground, 1472-ft. above sea level.

Latitude 42° 59' 05"
Longitude 74° 10' 49"

Transmitter: 0.1-mi. N of Montgomery County line, 0.4-mi. of Hwy. 30, Perth.

Satellite Earth Station: Paraclype, 3.5-meter; M/A-Com receivers.

Ownership: Comerstone Television Inc. (Group Owner).

Began Operation: December 14, 1987, left air Nov. 24, 1989. Resumed operation Sept. 29, 1990; left air March 1991. Present owners purchased off-air station from Keam family in 1992. Resumed operation second time August 24, 1992.

Represented (legal): Mullin, Rhyne, Emmons & Topel, P.C.

Represented (engineering): Communications Technology.

Personnel:

- Timothy S. Horton, General Manager.
- Tom Valosin, Chief Engineer.
- David Skeeba, Program Director.
- Tim Castle, Production Director.
- Rick Reed, Public Relations Director.

Highest 30 Sec. Rate: \$160.

City of License: Amsterdam. DMA: Albany-Schenectady-Troy. Rank: 52.

Circulation ©1994 Nielsen. Coverage based on Nielsen study.



WOCD BNPCT-851031KE Granted 5/13/86 © American Map Corp., No. 14244

	Cable TV Households	Non-cable TV Households	Total TV Households
Station Totals	223,740	100,690	324,430
Average Weekly Circulation (1994)	2,184	814	2,949
Average Daily Circulation (1994)			904



New York—Binghamton

WBNG-TV

Ch. 12

Network Service: CBS.

Licensee: Gateway Communications Inc., 12 Gateway Plaza, Columbia Dr., Johnson City, NY 13790.

Studio: 12 Gateway Plaza, Columbia Dr., Johnson City, NY 13790.

Mailing Address: Box 12, Johnson City, NY 13790-0012.

Telephone: 607-729-8812. Fax: 607-797-6211.

Technical Facilities: Channel No. 12 (204-210 MHz). Authorized power: 168-kw visual, 18-kw aural. Antenna: 1210-ft. above av. terrain, 789-ft. above ground, 2554-ft. above sea level.

Latitude	42°	03'	33"
Longitude	75°	57'	06"

Transmitter: Ingraham Hill Rd.

Satellite Earth Stations: Scientific-Atlanta, 7-meter C-band; Scientific-Atlanta, 4.5-meter C-band; AFC, 3.66-meter Ku-band; MVA-Com, Scientific-Atlanta receivers.

News Services: AP, CBS, CNN.

Ownership: Gateway Communications Inc. (Group Owner).

Began Operation: December 1, 1949. Sale to present owners by Triangle Publications approved by FCC Sept. 20, 1972 (Television Digest, Vol. 11:50; 12:39). Previous sale to Triangle by John C. Clark interests approved by FCC May 4, 1955 (Vol. 11:11, 19).

Represented (sales): Seitel Inc.

Represented (engineering): Smith & Powstenko.

Personnel:

Victoria G. Regan, General Manager.
Joseph McNamara, Local Sales Manager.
Bob Kruppenacker, Regional Sales Manager.
Joseph Salibra, National Sales Manager.
Bob Longo, News Director.



WBNG-TV BPCT-8703313L Granted 6/24/87 © American Map Corp., No. 14244

Mark Prutisto, Program & Promotion Manager.
Ron Shoemaker, Chief Engineer.

Rates: On request.

City of License: Binghamton. DMA: Binghamton. Rank: 148.

Circulation ©1994 Nielsen. Coverage based on Nielsen study.

	Cable TV Households	Non-cable TV Households	Total TV Households
Station Totals	554,490	204,760	759,250
Average Weekly Circulation (1994)	180,396	58,871	245,791
Average Daily Circulation (1994)			158,471

New York—Binghamton

WICZ-TV

Ch. 40

Network Service: NBC.

Licensee: Stainless Broadcasting Co., 3rd & Montgomery, North Wales, PA 19454.

Studio: 4600 Vestal Pkwy. E, Vestal, NY 13850.

Mailing Address: Box 40, Vestal, NY 13851-0040.

Telephone: 607-770-4040. Fax: 607-798-7950.

Technical Facilities: Channel No. 40 (626-632 MHz). Authorized power: 468.3-kw max. visual, 37-kw aural. Antenna: 1230-ft. above av. terrain, 930-ft. above ground, 2555-ft. above sea level.

Latitude 42° 03' 22"
Longitude 75° 56' 39"

Transmitter: Ingraham Hill Rd., approx. 4.5-mi. SW of center of Binghamton.

Multichannel TV Sound: Stereo only.

Satellite Earth Station: Scientific-Atlanta, 4.6-meter; Harris, Scientific-Atlanta receivers.

Ownership: Stainless Broadcasting Co. (Group Owner).

Began Operation: November 1, 1957. Sale to present owner by Binghamton Press (Gannett) approved by FCC Feb. 22, 1971 (Television Digest, Vol. 10:31).

Represented (sales): Petry Television Inc.

Represented (legal): Dow, Lohnes & Albertson.

Personnel:

Nora L. Guzewicz, President.
Dave Tillery, General Manager.
Alice Riehl, General Sales Manager.
Rich Pergolis, Regional Sales Manager.
Gino Ricciardelli, Chief Engineer.
Darcy Fauci, News Director.
Vernon Rollands, Production Manager.



WICZ-TV BPCT-890801KH Granted 8/29/89 © American Map Corp., No. 14244

Becky Wiese, Promotion Director.
Susan R. MacDonald, Business Manager.

Highest 30 Sec. Rate: \$1000.

NETWORK BASE HOURLY RATE: \$400.

City of License: Binghamton. DMA: Binghamton. Rank: 148.

Circulation ©1994 Nielsen. Coverage based on Nielsen study.

	Cable TV Households	Non-cable TV Households	Total TV Households
Station Totals	323,410	127,370	450,780
Average Weekly Circulation (1994)	103,998	32,474	137,114
Average Daily Circulation (1994)			63,645

New York—Binghamton

WMGC-TV

Ch. 34

Network Service: ABC.

Licensee: Citadel Communications Co. Ltd., 17 Kraft Ave., Bronxville, NY 10708.

Studio: Ingraham Hill Rd., Binghamton, NY 13902.

Telephone: 607-723-7464. Fax: 607-723-1034.

Technical Facilities: Channel No. 34 (590-596 MHz). Authorized power: 1490-kw max. visual, 149-kw max. aural. Antenna: 1293-ft. above av. terrain, 553-ft. above ground, 2243-ft. above sea level.

Latitude 42° 03' 39"
Longitude 75° 56' 36"

Transmitter: 3.2-mi. SSW of Binghamton, W side of Ingraham Hill Rd.

Satellite Earth Stations: Andrew, 4.5-meter C-band; Comtech, 4-meter C-band; Scientific-Atlanta, 4-meter C-band; Harris, 3-meter Ku-band; RCA, 3-meter Ku-band; Avantek, Drake, Microwave Assoc., Scientific-Atlanta receivers.

News Service: AP.

Ownership: Citadel Communications Co. Ltd. (Group Owner).

Began Operation: November 24, 1962. Sale of control to Arthur, Hessen and Lazare by Alfred E. Ansbomb (53.13%) and James E. Greeley (10.4%) approved Aug. 17, 1966 by FCC (Television Digest, Vol. 6:34). Sale to Pinnacle Communications Inc. approved Aug. 7, 1978. Sale to present owners approved Aug. 6, 1986.

Represented (sales): Katz Continental Television.

Represented (legal): Latham & Watkins.

Personnel:

Phil Lombardo, President.
John Leet, General Manager.
John Birchall, Local Sales Manager.
Michael Dotson, News Director.
Brian Durham, Business Manager.
Michael Calkins, Chief Engineer.
William Luxford, Program Director.



WMGC-TV BPCT-870403KF Granted 7/13/87 © American Map Corp., No. 14244

Highest 30 Sec. Rate: \$1000.

NETWORK BASE HOURLY RATE: \$187.

City of License: Binghamton. DMA: Binghamton. Rank: 148.

Circulation ©1994 Nielsen. Coverage based on Nielsen study.

	Cable TV Households	Non-cable TV Households	Total TV Households
Station Totals	323,410	127,370	450,780
Average Weekly Circulation (1994)	83,612	29,498	113,748
Average Daily Circulation (1994)			51,201

New York—Buffalo

WGRZ-TV

Ch. 2

Network Service: NBC.

Licensee: Tak Communications Inc., Debtor-in-Possession, 259 Delaware Ave., Buffalo, NY 14202.

Studio: 259 Delaware Ave., Buffalo, NY 14202.

Telephone: 716-856-1414. Fax: 716-849-5703.

Technical Facilities: Channel No. 2 (54-60 MHz). Authorized power: 100-kw visual, 20-kw aural. Antenna: Circularly polarized, 996-ft. above av. terrain, 958-ft. above ground, 2310-ft. above sea level.

Latitude 42° 43' 06"
Longitude 78° 33' 48"

Transmitter: 11530 Warner Hill Rd., South Wales, NY.

Multichannel TV Sound: Stereo only.

Satellite Earth Stations: Transmit/receive Harris, 6-meter Ku-band; Harris, 9-meter C-band; Harris, 3-meter Ku-band; Harris receivers.

News Services: AP, NBC.

Ownership: Tak Communications Inc., Debtor-in-Possession (Group Owner).

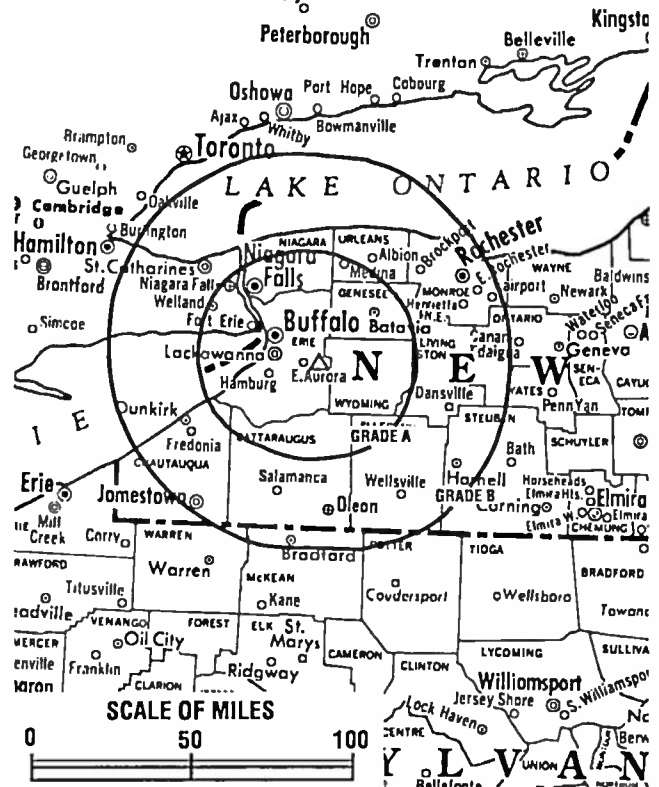
Began Operation: August 14, 1954. Sale to Robert N. Smith, William S. Reyner, George D. Lilly, et al. approved by FCC July 31, 1986 (Television Digest, Vol. 26:13; 40). Assignment to General Cinema Corp. from Taft Bcstg. in exchange for WCIX(TV), Miami, FL approved by FCC Feb. 24, 1983. Sale to Taft by Transcontinent Television Corp. approved Feb. 19, 1964 (Vol. 3:15, 16, 31; 4:8). Sale to Tak Communications Inc. approved June 24, 1988 (Vol. 28:19). Assignment of license granted to Michael Eskridge Jan. 27, 1993. License reassigned in 1994.

Represented (sales): Katz American Television; Radio-Television Representatives Ltd. (Canada).

Represented (legal): Cohn & Marks.

Personnel:

Jim Graham, General Manager.
Tim Busch, General Sales Manager.
George Correa, Regional Sales Manager.
Jerry Fedell, News Director.
Lorence Floss, Chief Engineer.
Carla Contino, Program Director.
Peggy Penders, Promotion Director.



WGRZ-TV BPC-3826 Granted 12/13/66 © American Map Corp., No. 14244

Bob Connell, Production Manager.
Jerry Masury, Business Manager.

Highest 30 Sec. Rate: \$3000.

City of License: Buffalo. DMA: Buffalo. Rank: 36.

Circulation © 1994 Nielsen. Coverage based on Nielsen study.

	Cable TV Households	Non-cable TV Households	Total TV Households
Station Totals	647,080	289,770	936,850
Average Weekly Circulation (1994)	399,267	154,815	554,454
Average Daily Circulation (1994)			311,316

Some 23,705 key industry people can see your message when you advertise in the...

Television & Cable Factbook

New York—Buffalo

WIVB-TV

Ch. 4

Network Service: CBS.

Licensee: Buffalo Management Enterprises Co. Inc., 1700 Broadway, New York, NY 10019.

Studio: 2077 Elmwood Ave., Buffalo, NY 14207.

Telephone: 716-874-4410. Fax: 716-879-4896.

Technical Facilities: Channel No. 4 (66-72 MHz). Authorized power: 100-kw visual, 20-kw aural. Antenna: 1201-ft. above av. terrain, 741-ft. above ground, 2382-ft. above sea level.

Latitude	42°	39'	33"
Longitude	78°	37'	33"

Transmitter: Colden, NY.

Multichannel TV Sound: Stereo only.

Satellite Earth Stations: Transmit/receive Scientific-Atlanta, 10-meter C-band; Microdyne, 7-meter C-band; Microwave General, 6-meter C-band; Microdyne, Scientific-Atlanta receivers.

News Services: AP, Sportsticker, UPI.

Ownership: Buffalo Broadcasting Co. Inc.

Began Operation: May 14, 1948. Sale to Howard Publications Inc. by Buffalo Evening News approved by FCC Sept. 16, 1977 (Television Digest, Vol. 17:22). Sale to present owner approved Oct. 13, 1988 (Vol. 28:26).

Represented (sales): TeleRep Inc.; Canadian Communications Co.

Personnel:

Tony Kiernan, Vice President & General Manager.
 David Hogenkamp, Vice President, Sales & Marketing.
 David R. Luka, National Sales Manager.
 James Toelner, Local Sales Manager.
 Bill Chapell, Director of Engineering.
 Kirk Varner, News & Creative Services Director.
 Twila Henneberger, Program Director & Production Manager.



WIVB-TV BPC-920608KH Granted 9/14/92 © American Map Corp., No. 14244

Carrol Wolter, Community Events Director.
 Nancy Kenney, Business Manager.

Rates: On request.

City of License: Buffalo. DMA: Buffalo. Rank: 36.

Circulation ©1994 Nielsen. Coverage based on Nielsen study.

	Cable TV Households	Non-cable TV Households	Total TV Households
Station Totals	862,750	368,740	1,231,490
Average Weekly Circulation (1994)	396,250	157,544	554,168
Average Daily Circulation (1994)			336,106

New York—Buffalo

WKBW-TV

Ch. 7

Network Service: ABC.

Licensee: Queen City Broadcasting of New York Inc., 7 Broadcast Plaza, Buffalo, NY 14202.

Studio: 7 Broadcast Plaza, Buffalo, NY 14202.

Telephone: 716-845-6100. Fax: 716-842-1855.

Technical Facilities: Channel No. 7 (174-180 MHz). Authorized power: 91.2-kw visual, 18.2-kw aural. Antenna: 1420-ft. above av. terrain, 1076-ft. above ground, 2808-ft. above sea level.

Latitude 42° 38' 15"
Longitude 78° 37' 12"

Transmitter: E of Center St., Colden, NY.

Multichannel TV Sound: Stereo only.

Satellite Earth Station: Harris, 9-meter; Harris receivers.

News Services: AP, UPI.

Ownership: Queen City III Ltd. Partnership.

Began Operation: November 30, 1958. Sale to present owners by Capital Cities Communications Inc. approved by FCC Nov. 14, 1985, consummated Jan. 1986 (Television Digest, Vol. 25:30, 32).

Represented (sales): Petry Television Inc.

Represented (legal): Wilkes, Artis, Hedrick & Lane.

Represented (engineering): Moffet, Larson & Johnson, P.C.

Personnel:

Paul J. Cassidy, President & General Manager.
Ken Koller, Vice President & Chief Financial Officer.
Tim Gilbert, Vice President, Sales & Marketing.
Sarah Norat-Phillips, Director, Syndication & Public Affairs.
Paul Cunningham, Local Sales Manager.
Lou Rera, Director, Creative Services.



WKBW-TV BPCT-2677 Granted 9/9/59 © American Map Corp., No. 14244

John DiScullo, Director, Promotion & Marketing.
Dennis Kavanaugh, Chief Engineer.

Rates: On request.

City of License: Buffalo. DMA: Buffalo. Rank: 36.

Circulation ©1994 Nielsen. Coverage based on Nielsen study.

	Cable TV Households	Non-cable TV Households	Total TV Households
Station Totals	841,110	348,350	1,189,460
Average Weekly Circulation (1994)	423,789	158,913	586,917
Average Daily Circulation (1994)			378,548

New York—Buffalo

WNYB-TV

Ch. 49

Network Service: None, Independent.

Licensee: Tri-State Christian TV Inc., Box 1010, Marion, IL 62959.

Studio: 699 Hertel Ave., Buffalo, NY 14207-2341.

Telephone: 716-875-4919. Fax: 716-875-9229.

Technical Facilities: Channel No. 49 (680-686 MHz). Authorized power: 4932-kw max. visual, 493-kw max. aural. Antenna: 1235-ft. above av. terrain, 1049-ft. above ground, 2420-ft. above sea level.

Latitude	42°	46'	58"
Longitude	78°	27'	28"

Transmitter: 2034 Folsomdale Rd., Cowlesville, NY.

Multichannel TV Sound: Separate audio program.

Satellite Earth Station: United Satellite Systems, 5-meter C-band; Scientific-Atlanta receivers.

Ownership: Tri-State Christian TV Inc. (Group Owner).

Began Operation: September 1, 1987. Sale to present owner by Niagara Frontier Bcstg. Partnership approved by FCC Oct. 19, 1989 (Television Digest, Vol. 29:36).

Represented (legal): May & Dunne, Chartered.

Personnel:

- Garth Coonce, President.
- Lou Flis, Station Manager.
- Jon Bivin, Chief Engineer.
- Tom Gaullin, Production Manager.
- Tina Coonce, Programming Director.

Rates: On request.



WNYB-TV BMPCT-870810KE Granted 11/17/87 © American Map Corp., No. 14244

City of License: Buffalo. DMA: Buffalo. Rank: 36.

Circulation ©1994 Nielsen. Coverage based on Nielsen study.

	Cable TV Households	Non-cable TV Households	Total TV Households
Station Totals	619,860	234,270	854,130
Average Weekly Circulation (1994)	6,146	8,011	13,858
Average Daily Circulation (1994)			5,731

New York—Buffalo

WUTV

Ch. 29

Network Service: Fox.

Licensee: Act III Bcstg. License Corp., 951 Whitehaven Rd., Grand Island, NY 14072.

Studio: 951 Whitehaven Rd., Grand Island, NY 14072.

Telephone: 716-773-7531. Fax: 716-773-5753.

Technical Facilities: Channel No. 29 (560-566 MHz). Authorized power: 1250-kw max. & 1050-kw horizontal visual, 105-kw aural. Antenna: 920-ft. above av. terrain, 959-ft. above ground, 1549-ft. above sea level.

Latitude 43° 01' 27"
Longitude 78° 55' 40"

Transmitter: 951 Whitehaven Rd., Grand Island, NY.

Satellite Earth Stations: Microdyne, 5-meter Ku-band; Microdyne, 5-meter C-band; Microdyne, 3.7-meter Ku-band; Harris, 3-meter C-band.

Ownership: Act III Broadcasting Inc. (Group Owner).

Began Operation: December 21, 1970. Sale to present owner by Citadel Communications approved by FCC June 13, 1990 (Television Digest, Vol. 29:36; 30:26). Sale to Citadel by Whitehaven Entertainment approved Aug. 31, 1984 (Vol. 24:29). Sale to Whitehaven by Herman Pease, et al., approved August 31, 1984. Sale to Herman Pease, et al., by Ultravision Bcstg. Co. (F. R. Burczynski, et al.) approved Feb. 10, 1978 (Vol. 17:31).

Represented (sales): Settel Inc.

Personnel:

- Willard J. Stone, Vice President & General Manager.
- Don Moran, General Sales Manager.
- Patti Hamilton, Local Sales Manager.
- Cathy McCracken, National Sales Manager.
- Lee A. McEnery, Marketing Manager.
- Michael Anger, Chief Engineer.
- Lois M. Ringle, Program Director.
- Robert J. Bart, Controller.



WUTV BPCY-3200 Granted 1/21/68

© American Map Corp., No. 14244

Mary Fay-Betker, Promotion Supervisor.
Joe Pinter, Production Supervisor.

Rates: On request.

City of License: Buffalo. DMA: Buffalo. Rank: 36.

Circulation © 1994 Nielsen. Coverage based on Nielsen study.

	Cable TV Households	Non-cable TV Households	Total TV Households
Station Totals	769,510	325,280	1,094,790
Average Weekly Circulation (1994)	250,210	90,616	341,037
Average Daily Circulation (1994)			146,247

New York—Corning

WYDC

Ch. 48

Network Service: None, independent.

Licensee: Standfast Bcstg. Corp., Rural Rte. 2, Box 98E, Fillmore, NY 14735.

Studio: 33 E. Market St., Corning, NY 14830.

Telephone: 607-937-6144.

Technical Facilities: Channel No. 48 (674-680 MHz). Authorized power: 12.2-kw max. visual. Antenna: 545-ft. above av. terrain, 220-ft. above ground, 1958-ft. above sea level.

Latitude	42°	09'	43"
Longitude	77°	02'	15"

Transmitter: Denmark Hill, 2.5-mi. NE of Corning.

Ownership: Standfast Bcstg. Corp.

Began Operation: September 6, 1994.

Represented (legal): Gammon & Grange.

Represented (engineering): Sellmeyer & Kramer Inc.

Personnel:
 David Grant, President & General Manager.
 Molly Grant, Station Manager.
 Alice Riehl, Sales Manager.

Rates: On request.



WYDC BMPCT-931012KG Granted 7/18/94 © American Map Corp., No. 14244

Nielsen Data: Not available.

City of License: Corning. DMA: Elmira. Rank: 167.

New York—Elmira

WENY-TV

Ch. 36

Network Service: ABC.

Licensee: WENY Inc., Box 208, Elmira, NY 14902.

Studio: 474 Old Ithaca Rd., Horseheads, NY 14845.

Telephone: 607-739-3636. Fax: 607-739-1418.

Technical Facilities: Channel No. 36 (602-608 MHz). Authorized power: 464-kw max. & 427-kw horizontal visual, 92.7-kw max. & 85.4-kw horizontal aural. Antenna: 1050-ft. above av. terrain, 840-ft. above ground, 2546-ft. above sea level.

Latitude 42° 06' 20"
Longitude 76° 52' 17"

Transmitter: Hawley Hill, approx. 3-mi. WNW of Elmira.

AM Affiliate: WENY, 1-kw, 1230 kHz.

FM Affiliate: WENY-FM, 750 watts, 92.7 MHz (No. 224), 560-ft.

Ownership: Howard Green Group (Group Owner).

Began Operation: November 19, 1969.

Represented (sales): Seltel Inc.

Represented (legal): Cordon & Kelly.

Represented (engineering): Lohnes & Culver.

Personnel:

Howard L. Green, Executive Vice President.
Patrick M. Parish, General Manager.
Meade Murtland, Station & General Sales Manager.
John Herrick, News Director.
Jim Appleton, Chief Engineer.
Paul Zylowski, Production Director.

Highest 30 Sec. Rate: \$275.



WENY-TV BMPCT-7044 Granted 8/20/69 © American Map Corp., No. 14244

City of License: Elmira. DMA: Elmira. Rank: 167.

Circulation ©1994 Nielsen. Coverage based on Nielsen study.

	Cable TV Households	Non-cable TV Households	Total TV Households
Station Totals	252,850	107,630	360,480
Average Weekly Circulation (1994)	66,350	17,038	83,354
Average Daily Circulation (1994)			38,925

**THIS DATA IS AVAILABLE ON TAPE OR DISKETTE
FOR USE ON YOUR OWN COMPUTER
OR AS CUSTOMIZED REPORTS**

**Call Lynn Levine
or Brian Meeley
202-872-9200**

New York—Elmira-Corning

WETM-TV

Ch. 18

Network Service: NBC.

Licensee: Smith Television of New York Inc., 127 El Paseo, Santa Barbara, CA 93101.

Studio: 101 E. Water St., Elmira, NY 14901.

Mailing Address: Box 1207, Elmira, NY 14902.

Telephone: 607-733-5518. Fax: 607-734-1176.

Technical Facilities: Channel No. 18 (494-500 MHz). Authorized power: 170-kw max. & 113-kw horizontal visual, 33-kw max. & 22.4-kw horizontal aural. Antenna: 1220-ft. above av. terrain, 843-ft. above ground, 2549-ft. above sea level.

Latitude 42° 06' 20"
Longitude 76° 52' 17"

Transmitter: Hawley Hill, approx. 3-mi. WNW of Elmira.

Multichannel TV Sound: Stereo only.

Satellite Earth Stations: Comsat, 8-meter Ku-band; Comsat, 4-meter C-band; Comsat, 3-meter Ku-band; ChannelMaster receivers.

News Services: AP, CNN, NBC.

Ownership: Smith Television Investment Co. (Group Owner); Harron Communications Corp. (Group Owner).

Began Operation: September 10, 1956. Sale to present owner by Times Mirror Co. approved by FCC April 17, 1986 (Television Digest, Vol. 26:17). Previous sale by Newhouse Bcstg. Corp. approved by FCC March 27, 1980 (Vol. 18:50; 19:19).

Represented (sales): Katz Continental Television.

Represented (legal): Hogan & Hartson.

Represented (engineering): Jules Cohen & Associates, P.C.

Personnel:

Robert N. Smith, President.
Robert Grissom, Vice President & General Manager.
Mike Golden, Local Sales Manager.
Crawford Hurley, News Director.
Heather Wingate, Program & Promotion Director.



WETM-TV BMPCT-4636 Granted 5/31/57 © American Map Corp., No. 14244

Margaret Williams, Business Manager.
Chris Zell, Chief Engineer.

Rates: On request.

NETWORK BASE HOURLY RATE: \$250.

City of License: Elmira. DMA: Elmira. Rank: 167.

Circulation ©1994 Nielsen. Coverage based on Nielsen study.

	Cable TV Households	Non-cable TV Households	Total TV Households
Station Totals	260,490	112,470	372,960
Average Weekly Circulation (1994)	71,954	16,286	88,190
Average Daily Circulation (1994)			52,898

New York—Kingston

WTZA

Ch. 62

Network Service: None, independent.

Licensee: WTZA-TV Assoc. Ltd. Partnership, 1 Stamford Landing, 62 Southfield Ave., Stamford, CT 06902.

Studio: 721 Broadway, Kingston, NY 12401.

Studio: Bldg. 800, 1010 Breunig Rd., New Windsor, NY 12553.

Telephone: 914-339-6200. Fax: 914-339-6210; 914-339-6264.

Technical Facilities: Channel No. 62 (758-764 MHz). Authorized power: 5000-kw max. visual, 500-kw max. aural. Antenna: 1962-ft. above av. terrain, 299-ft. above ground, 3219-ft. above sea level.

Latitude 42° 05' 06"
Longitude 74° 06' 00"

Transmitter: Overlook Mountain, Woodstock.

Satellite Earth Stations: Harris, 6.1-meter; M/A-Com Ku-band; Harris, M/A-Com receivers.

News Services: AP, CNN, NYT.

Ownership: New Mass Media Inc.

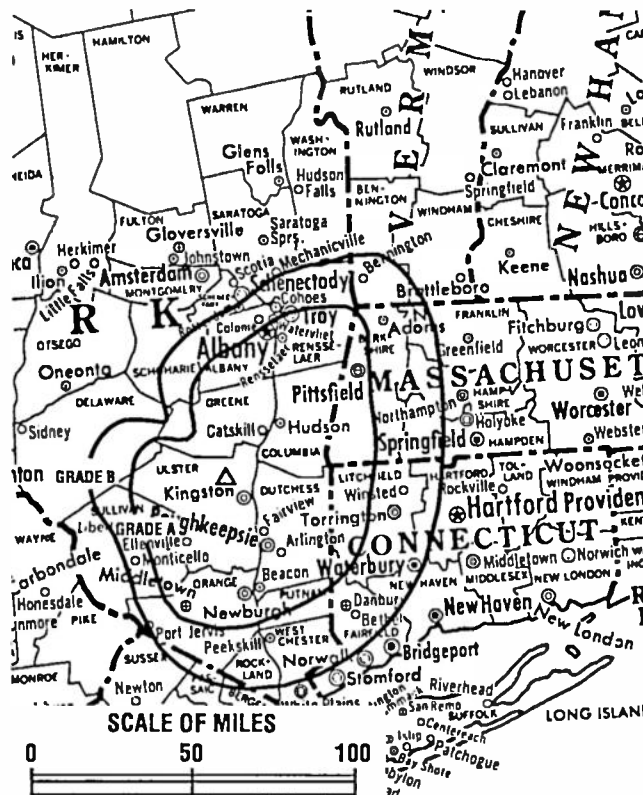
Began Operation: December 15, 1985. Sale to present owner by Edward P. Swyer, et al., approved by FCC Oct. 28, 1993.

Represented (legal): Wiley, Rein & Fielding.

Represented (engineering): Jules Cohen & Associates, P.C.

Personnel:

Greg Floyd, General Manager.
Art DePasqua, Sales Director.
Jan Chomiak, Eastern Sales Manager.
Bonnie Breitenstein, Director of Community Relations.



WTZA BNPCT-850529KF Granted 9/4/85 © American Map Corp., No. 14244

Ellen Little, Controller.
Edward Zellefrow, Chief Engineer.

Rates: On request.

City of License: Kingston. DMA: New York. Rank: 1.

Circulation ©1994 Nielsen. Coverage based on Nielsen study.

	Cable TV Households	Non-cable TV Households	Total TV Households
Station Totals	614,170	192,720	806,890
Average Weekly Circulation (1994)	76,774	12,336	95,243
Average Daily Circulation (1994)			32,645

New York—New York

WABC-TV

Ch. 7

Network Service: ABC.

Licensee: American Bcstg. Companies Inc., 7 Lincoln Square, New York, NY 10023.

Studio: 7 Lincoln Square, New York, NY 10023.

Telephone: 212-456-7777. Fax: 212-456-3222.

Technical Facilities: Channel No. 7 (174-180 MHz). Authorized power: 64.6-kw visual, 6.46-kw aural. Antenna: 1611-ft. above av. terrain, 1727-ft. above ground, 1739-ft. above sea level.

Latitude	40°	42'	43"
Longitude	74°	00'	49"

Transmitter: World Trade Center.

Satellite Earth Stations: Andrew, 5.6-meter Ku-band; Vertex, 4.7-meter Ku-band; Andrew, M/A-Com receivers.

AM Affiliate: WABC, 50-kw, 770 kHz.

FM Affiliate: WPLJ, 4.6-kw, 95.5 MHz (No. 238) 1300-ft.

News Services: ABC, AP, UPI.

Ownership: Capital Cities/ABC Inc. (Group Owner).

Began Operation: August 10, 1948.

Represented (sales): Capital Cities/ABC National TV Sales.

Represented (engineering): Smith & Powstenko.

Personnel:

Walter C. Liss, President & General Manager.
 Todd Wheeler, General Sales Manager.
 Iris Osman, Local & National Sales Manager.
 Scott Simensky, Local & National Sales Manager.
 Henry S. Florsheim, Director of News.
 James Baker, Director of Engineering.
 Cliff Love, Director of Community Affairs.
 Richard R. Graham, Director of Finance & Business Affairs.
 Art Moore, Program Director.



WABC-TV BPCT-4425 Granted 4/18/74 © American Map Corp., No. 14244

Brigitte McCray, Director of Creative Services.
 Sylvia Hueston, Director of Community Relations.
 Anna Carbonell, Press Information Manager.
 Patricia Liguori, Research Director.

Rates: On request.

City of License: New York. DMA: New York. Rank: 1.

Circulation ©1994 Nielsen. Coverage based on Nielsen study.

	Cable TV Households	Non-cable TV Households	Total TV Households
Station Totals	30,551,210	16,965,080	47,516,290
Average Weekly Circulation (1994)	3,733,927	2,282,063	6,163,305
Average Daily Circulation (1994)			3,681,736

New York—New York

WCBS-TV

Ch. 2

Network Service: CBS.

Licensee: CBS Inc., 51 W. 52nd St., New York, NY 10019.

Studio: 524 W. 57th St., New York, NY 10019.

Telephone: 212-975-4321.

Technical Facilities: Channel No. 2 (54-60 MHz). Authorized power: 21.4-kw visual, 4.02-kw aural. Antenna: 1578-ft. above av. terrain, 1577-ft. above ground, 1622-ft. above sea level.

Latitude	40°	42'	43"
Longitude	74°	00'	49"

Transmitter: North Tower, World Trade Center.

AM Affiliate: WCBS, 50-kw, 880 kHz.

FM Affiliate: WCBS-FM, 7.2-kw, 101.1 MHz (No. 266), 1300-ft.

News Services: AP, CBS, UPI.

Ownership: CBS Inc. (Group Owner).

Began Operation: July 1, 1941.

Represented (sales): CBS Television Stations National Sales.

Personnel:

- Carl (Bud) Carey, Vice President & General Manager.
- Jerry Nachman, Vice President, News.
- Peter Schrueth, Director of Sales.
- Elliot Black, National Sales Manager.
- Alice Flood, Director of Planning & Administration.
- Jean Hodge, Director of Station Services.
- Nesline Swaby, Manager of News Administration.
- Barbara Terasaka, Director of Finance & Business Affairs.
- Georges Carraha, Manager of Broadcast Operations.
- James Picinich, Director of Broadcast Administration.
- Dolores Danska, Program Director.
- Daniel Scher, Marketing Director.
- Tracy Beckerman, Manager, Advertising & Promotion.

Rates: On request.



WCBS-TV BPCT-4280 Granted 4/18/74 © American Map Corp., No. 14244

City of License: New York. DMA: New York. Rank: 1.

Circulation ©1994 Nielsen. Coverage based on Nielsen study.

	Cable TV Households	Non-cable TV Households	Total TV Households
Station Totals	7,047,370	3,508,210	10,555,580
Average Weekly Circulation (1994)	3,641,602	1,940,820	5,702,957
Average Daily Circulation (1994)			3,049,551

There is no more visible place for your advertising

message than the pages of the...

Television & Cable Factbook

New York—New York

WNBC

Ch. 4

Network Service: NBC.

Licensee: NBC Subsidiary Inc. 1, 30 Rockefeller Plaza, New York, NY 10112.

Studio: 30 Rockefeller Plaza, New York, NY 10112.

Telephone: 212-664-4444. Fax: 212-664-6449.

Technical Facilities: Channel No. 4 (66-72 MHz). Authorized power: 17.4-kw visual, 3.47-kw aural. Antenna: 1690-ft. above av. terrain, 1729-ft. above ground, 1741-ft. above sea level.

Latitude	40°	42'	43"
Longitude	74°	00'	49"

Transmitter: North Tower, World Trade Center.

News Services: AP, NBC, UPI.

Ownership: National Broadcasting Co. (Group Owner).

Began Operation: July 1, 1941. Sale of RCA approved by FCC June 5, 1986.

Represented (sales): Harrington, Richter & Parsons Inc.

Personnel:

- William Bolster, President & General Manager.
- Bruno Cohen, Vice President & News Director.
- Joe Gangone, Director, Sales.
- Michael Ganz, Local Sales Manager.
- Susan Epstein, Local Sales Manager.
- Terry Doll, Director, Press & Publicity.
- Joe Berini, Director, Engineering.
- Randy Pyburn, Director, Creative Services.
- Adele Rifkin, Program Director.
- John O'Neill, Director, Finance & Administration.
- Rich Cervini, Director, Broadcast Operations.
- Jim Young, Director, Employee Relations.
- Carolyn Forrest, Director, Station Relations.



WNBC BPCT-4423 Granted 4/18/74

© American Map Corp., No. 14244

Rates: On request.

City of License: New York. DMA: New York. Rank: 1.

Circulation ©1994 Nielsen. Coverage based on Nielsen study.

	Cable TV Households	Non-cable TV Households	Total TV Households
Station Totals	6,397,730	3,114,730	9,512,460
Average Weekly Circulation (1994)	3,727,402	1,949,293	5,805,252
Average Daily Circulation (1994)			3,024,021

New York—New York

WNYW

Ch. 5

Network Service: Fox.

Licensee: Fox Television Stations Inc.

Studio: 205 E. 67th St., New York, NY 10021.

Telephone: 212-452-5555. Fax: 212-249-1182.

Technical Facilities: Channel No. 5 (76-82 MHz). Authorized power: 17.4-kw visual, 1.74-kw aural. Antenna: 1690-ft. above av. terrain, 1729-ft. above ground, 1741-ft. above sea level.

Latitude 40° 42' 43"
Longitude 74° 00' 49"

Transmitter: World Trade Center.

Multichannel TV Sound: Stereo and separate audio program.

News Services: AP, Reuters.

Ownership: Fox Television Stations Inc. (Group Owner).

Began Operation: May 2, 1944 as a Du Mont station. Du Mont Broadcasting Corp. was spun off by Allen B. Du Mont Laboratories Inc. on Dec. 2, 1955, to its common stockholders of record on Nov. 14, 1955, pursuant to FCC consent of Nov. 17, 1955, and its name was changed to Metropolitan Broadcasting Corp. on May 13, 1958. March 28, 1961, parent company name became Metromedia Inc. FCC approved sale to present owner by Metromedia Nov. 14, 1985.

Represented (sales): Pety Television Inc.

Personnel:

- Hilary Hendler, Vice President & General Manager.
- Lou Abitabile, Vice President & General Sales Manager.
- Phyllis Seifer, Vice President, Director of Programming, Marketing & Promotion.
- Ian Rae, Vice President & News Director.
- Paul Puccio, Vice President, Broadcast Operations & Engineering.
- Muriel Reis, Vice President & General Counsel.
- Paul Horrigan, Vice President, Finance & Administration.
- Yolanda O'Hern, Local Sales Manager.
- Rich Golden, National Sales Manager.
- Greg Bendin, Local Sales Manager.



WNYW BMPCT-800618KE Granted 7/31/80 © American Map Corp., No. 14244

Diane Villa, Director of Research.
Jeff Polikoff, Production Manager.

Rates: On request.

City of License: New York. DMA: New York. Rank: 1.

Circulation ©1994 Nielsen. Coverage based on Nielsen study.

	Cable TV Households	Non-cable TV Households	Total TV Households
Station Totals	7,082,430	3,310,150	10,392,580
Average Weekly Circulation (1994)	3,494,575	1,847,891	5,448,149
Average Daily Circulation (1994)			2,509,788

New York—New York

WPIX

Ch. 11

Network Service: None, independent.

Licensee: Tribune New York Holdings Inc., 220 E. 42nd St., New York, NY 10017.

Studio: 220 E. 42nd St., New York, NY 10017.

Telephone: 212-949-1100. Fax: 212-986-1032.

Technical Facilities: Channel No. 11 (198-204 MHz). Authorized power: 58.9-kw visual, 11.7-kw aural. Antenna: 1663-ft. above av. terrain, 1687-ft. above ground, 1699-ft. above sea level.

Latitude	40°	42'	43"
Longitude	74°	00'	49"

Transmitter: World Trade Center.

Multichannel TV Sound: Stereo and separate audio program.

Satellite Earth Stations: Transmit/receive Andrew, 5.6-meter Ku-band; Vertex, 4.6-meter Ku-band; Andrew, M/A-Com receivers.

News Services: AP, Visnews, WTN.

Ownership: Tribune Broadcasting Co. (Group Owner).

Began Operation: June 15, 1948.

Represented (sales): TeleRep Inc.

Represented (legal): Sidley & Austin.

Represented (engineering): A. D. Ring, P.C.

Personnel:

- Dennis FitzSimons, President.
- Michael Eigner, Executive Vice President & General Manager.
- John Corporon, Senior Vice President, News.
- Paul Bissonette, Vice President & Station Manager.
- Mike Wach, Vice President & General Sales Manager.
- Frank Geraty, Vice President & Chief Engineer.
- Julie Nunnari, Vice President, Programming.
- Michele Liebowitz, Local Sales Manager.
- Vince Manzi, National Sales Manager.
- Kathleen Shepherd, Vice President, Community Affairs & Production.
- Jane Perlman, Vice President, Research.
- Patrick Austin, Senior Vice President & Treasurer.
- Wendy Kaiser, Vice President, Creative Services.



WPIX BPCT-4854 Granted 7/14/75 © American Map Corp., No. 14244

- Elaine Huryn, Vice President, Planning.
- Claudia Gasparini, Vice President, Human Resources.
- Liz Goldberg, Vice President, Operations.
- Earl Arbuckle, Assistant Chief Engineer.
- Yvonne Lopez, Director, Public Service.
- Alberto Knie, Art Director.
- Abe Adler, Production Manager.

Rates: On request.

City of License: New York. DMA: New York. Rank: 1.

Circulation ©1994 Nielsen. Coverage based on Nielsen study.

	Cable TV Households	Non-cable TV Households	Total TV Households
Station Totals	25,875,770	13,303,220	39,178,990
Average Weekly Circulation (1994)	3,679,247	1,749,658	5,557,265
Average Daily Circulation (1994)			2,241,602

New York—New York-Newark, New Jersey

WHSE-TV

Ch. 68

Network Service: Home Shopping Network.

Licensee: SKNJ Bcstg. Partnership, 390 W. Market St., Newark, NJ 07107.

Studio: 390 W. Market St., Newark, NJ 07107.

Telephones: 201-643-6800; 212-582-6800. Fax: 201-643-1903.

Technical Facilities: Channel No. 68 (794-800 MHz). Authorized power: 2190-kw max. & 832-kw horizontal visual, 219-kw aural. Antenna: 1430-ft. above av. terrain, 1449-ft. above ground, 1499-ft. above sea level.

Latitude 40° 44' 54"
Longitude 73° 59' 10"

Holds CP for change to 2630-kw max. visual, 1440-ft. above av. terrain, 1430-ft. above ground, 1483-ft. above sea level. BPCT-900605KU.

Transmitter: 350 5th Ave., New York, NY.

Multichannel TV Sound: Stereo only.

Satellite Earth Stations: Transmit/receive Vertex, 9-meter C-band; Vertex, 6.1-meter C-band; Pinzone receivers.

News Service: UPI.

Ownership: Silver King Communications Inc. (Group Owner).

Began Operation: September 29, 1974; left air Dec. 27, 1974. Resumed operation Sept. 28, 1975. Began prime-time subscription television operation March 1, 1977 (Television Digest, Vol. 17:11). Sale to Wometco Enterprises Inc. approved by FCC July 20, 1977 (Vol. 16:11; 17:32). Transfer of control to WBC Bcstg. Inc. approved April 16, 1984 (Vol. 23:39, 52; 24:14, 16). Resumed full-time commercial operation June 1, 1985. Sale to present owner approved by FCC Sept. 19, 1986 (Vol. 26:32, 45).

Represented (sales): Silver King Broadcasting Sales.

Represented (legal): Dow, Lohnes & Albertson.



WHSE-TV BPCT-900605KU Granted 10/27/93 © American Map Corp., No. 14244

Personnel:

Ella Connors, Vice President & Station Manager.
John Nigro, Chief Engineer.
William Roller, Program Director.

Highest 30 Sec. Rate: \$300.

City of License: Newark, NJ. DMA: New York. Rank: 1.

Circulation ©1994 Nielsen. Coverage based on Nielsen study.

	Cable TV Households	Non-cable TV Households	Total TV Households
Station Totals	2,895,040	2,022,230	4,917,270
Average Weekly Circulation (1994)	15,516	23,473	38,478
Average Daily Circulation (1994)			11,116

New York—New York-Newark, New Jersey

WNJU

Ch. 47

Network Service: Telemundo.

Licensee: WNJU License Corp., 1740 Broadway, 18th Floor, New York, NY 10019.

Studio: 47 Industrial Ave., Teterboro, NJ 07608.

Sales Office: 1740 Broadway, New York, NY 10019.

Telephone: 212-492-5500. Fax: 212-492-5629.

Technical Facilities: Channel No. 47 (668-674 MHz). Authorized power: 4570-kw max. visual. Antenna: 1508-ft. above av. terrain, 1549-ft. above ground, 1561-ft. above sea level.

Latitude	40°	42'	43"
Longitude	74°	00'	49"

Transmitter: One World Trade Center, New York.

Satellite Earth Stations: 5-meter C-band; Miralite, 3.7-meter C-band; 3.2-meter Ku-band; M/A-Com, Scientific-Atlanta receivers.

News Services: AP, CNN, UPI.

Ownership: Telemundo Group Inc. (Group Owner).

Began Operation: May 16, 1965. Sale to present owners by Andrew J. Perenchio, Alan D. Yorkin & Norman Lear approved by FCC Dec. 3, 1986 (Television Digest, Vol. 26:44). Previous sale by Screen Gems Stations approved by FCC Dec. 26, 1979 (Vol. 20:2). Previous sale by Henry P. Bencton, Fairleigh S. Dickinson Jr., et al., approved by FCC Sept. 9, 1970 (Vol. 9:24, 10:37).

Represented (sales): Telemundo.

Represented (legal): Hogan & Hartson.

Represented (engineering): Hammitt & Edison Inc.

Personnel:

- Manuel Martinez Llorian, Senior Vice President & General Manager.
- Morris Marotta, Vice President, Finance.
- Luis Roldan, General Sales Manager.
- Mario Mendoza, National Sales Manager.
- Patricia Arzayus, Local Sales Manager.



WNJU BPCT-4884 Granted 11/9/76

© American Map Corp., No. 14244

Sylvia Santiago, Traffic Manager.
Manolo Garcia Oliva, Director of Public Affairs.
George Kraus, Chief Engineer.

Highest 30 Sec. Rate: \$850.

City of License: Linden, NJ. DMA: New York. Rank: 1.

Circulation ©1994 Nielsen. Coverage based on Nielsen study.

	Cable TV Households	Non-cable TV Households	Total TV Households
Station Totals	4,240,920	2,352,540	6,593,460
Average Weekly Circulation (1994)	178,369	222,529	400,227
Average Daily Circulation (1994)			193,791

New York—New York-Secaucus, New Jersey

WWOR-TV

Ch. 9

Network Service: None, independent.

Licensee: WWOR-TV Inc., 9 Broadcast Plaza, Secaucus, NJ 07096.

Studio: 9 Broadcast Plaza, Secaucus, NJ 07096.

Telephone: 201-348-0009. Fax: 201-330-2488.

Technical Facilities: Channel No. 9 (186-192 MHz). Authorized power: 47.9-kw visual, 4.79-kw aural. Antenna: Circularly polarized, 1640-ft. above av. terrain, 1729-ft. above ground, 1741-ft. above sea level.

Latitude	40°	42'	43"
Longitude	74°	00'	49"

Transmitter: World Trade Center, New York.

Multichannel TV Sound: Stereo and separate audio program.

Satellite Earth Stations: Transmit/receive Vertex, 6.1-meter Ku-band; Vertex, 6.1-meter C-band; Radiation Systems, 2.8-meter Ku-band; Drake, Harris, Microdyne receivers.

News Services: AP, CNN, Conus, UPI, MediaLink.

Ownership: BHC Communications Inc. (Group Owner).

Began Operation: October 5, 1949. In Jan. 1952, R. H. Macy Co. merged ownership with Thomas S. Lee Enterprises Inc., Macy Co. retaining 10%; in Dec. 1955, Macy sold its interest to General Tire & Rubber Co., latter setting up a parent holding firm, RKO General Inc., for both broadcasting and RKO Radio Pictures (Television Digest, Vol. 7:41, 46; 8:3; 11:48, 51). Sale to MCA by RKO General approved by FCC Nov. 25, 1986 (Vol. 26:29, 48; 27:13). Spun off to shareholders as Pinelands Inc. (Vol. 30:40, 53; 31:1). Transfer to present owner approved Aug. 18, 1992 (Vol. 32:26, 34, 35, 47).

Represented (sales): Katz Independent Television.

Personnel:

- Robert Qudeen, Vice President & General Manager.
- Barry Margolis, Vice President & Local Sales Manager.
- Seth Winter, General Sales Manager.
- Robert Woodruff, Vice President, Program Development & Executive Producer.
- Douglas Land, Vice President & General Counsel.
- Robert French, Vice President & New Jersey Sales & Marketing Manager.
- Rick Miner, Vice President Production & Engineering.
- Brenda Woodman, Local Sales Manager.
- Steve Jacobs, National Sales Manager.
- Ed Aaronson, Director of Communications.
- Leslie Glenn, Director of Programming.
- Dan Carlin, Director of Research.
- Joseph Plantamura, Director of Facilities.
- Penny Pinsker, Director of Community Affairs & Special Projects.
- Michael DiLaura, Director of Human Resources.



WWOR-TV BMPCT-7753 Granted 4/18/74 © American Map Corp., No. 14244

Ken McGowan, Director of Engineering.
Will Wright, News Director.
Norman Roth, Business Manager.

Rates: On request.

City of License: Secaucus, NJ. DMA: New York. Rank: 1.

Circulation ©1994 Nielsen. Coverage based on Nielsen study.

	Cable TV Households	Non-cable TV Households	Total TV Households
Station Totals	35,324,280	19,424,230	54,748,510
Average Weekly Circulation (1994)	4,012,911	1,655,517	5,781,695
Average Daily Circulation (1994)			2,081,435

Part-time Circulation:

	Cable TV Households	Non-cable TV Households	Total TV Households
Station Totals	32,308,300	17,347,460	49,655,760
Average Weekly Circulation (1994)	1,549,818	63,501	51,651,002
Average Daily Circulation (1994)			439,202

New York—New York-Paterson, New Jersey

WXTV

Ch. 41

Network Service: Univision.

Licensee: WXTV License Partnership, 1901 Ave. of the Stars, Suite 680, Los Angeles, CA 90067.

Studio: 24 Meadowlands Pkwy., Secaucus, NJ 07094.

Telephone: 201-348-4141. Fax: 201-348-4104.

Technical Facilities: Channel No. 41 (632-638 MHz). Authorized power: 2340-kw max. & 2140-kw horizontal visual, 324-kw max. & 214-kw horizontal aural. Antenna: 1381-ft. above av. terrain, 1385-ft. above ground, 1437-ft. above sea level.

Latitude	40°	44'	54"
Longitude	73°	59'	10"

Transmitter: Empire State Bldg., 350 5th Ave., New York.

Satellite Earth Stations: Transmit/receive Scientific-Atlanta, 10-meter; Scientific-Atlanta, 4.6-meter.

News Service: UPI.

Ownership: Perenchio TV Inc. (Group Owner).

Began Operation: August 4, 1968. Merger of Trans-Tel Corp. with Spanish International Communications approved by FCC Dec. 26, 1972. Sale of Spanish International to Hallmark Cards approved by FCC June 12, 1987. Sale to Perenchio TV approved Sept. 23, 1992 (Television Digest, Vol. 32:40).

Represented (sales): Univision.

Represented (engineering): Jules Cohen & Associates, P.C.

Personnel:

- Tomas T. Johansen, Vice President & General Manager.
- Leandro Bianco, Vice President, Operations.
- Rosemary Gama, Vice President, National Sales.
- Laura Hagan, Vice President, Marketing.
- Cristina Schwarz, General Sales Manager.
- Feliz Perez, Local Sales Manager.
- Bill Kirkpatrick, Chief Engineer.
- Ricardo Avarez, News Director.



WXTV BPCT-890821KF Granted 2/28/90 © American Map Corp., No. 14244

Maria Torres, Merchandising Manager.
Ernest Bieling, Business Manager.

Rates: On request.

City of License: Paterson, NJ. DMA: New York. Rank: 1.

Circulation ©1994 Nielsen. Coverage based on Nielsen study.

	Cable TV Households	Non-cable TV Households	Total TV Households
Station Totals	4,653,660	2,643,580	7,297,240
Average Weekly Circulation (1994)	186,786	210,599	398,434
Average Daily Circulation (1994)			260,795

New York—Plattsburgh

WPTZ

Ch. 5

(Operates satellite WNNE-TV, Hartford, VT)

Network Service: NBC.

Licensee: Heritage Media Inc., 13355 Noel Rd., Dallas, TX 75240.

Studios: 5 Television Dr., Plattsburgh, NY 12901; 45 Roosevelt Hwy., Colchester, VT 05446.

Telephones: 518-561-5555; 802-862-8817. Fax: 518-561-5940.

Technical Facilities: Channel No. 5 (76-82 MHz). Authorized power: 25.1-kw visual, 4.27-kw aural. Antenna: 1990-ft. above av. terrain, 977-ft. above ground, 3052-ft. above sea level.

Latitude 44° 34' 26"
Longitude 73° 40' 29"

Transmitter: Terry Mountain.

Multichannel TV Sound: Stereo only.

Satellite Earth Station: ADM, 6.1-meter; Scientific-Atlanta receivers.

News Service: AP.

Ownership: Heritage Media Corp. (Group Owner).

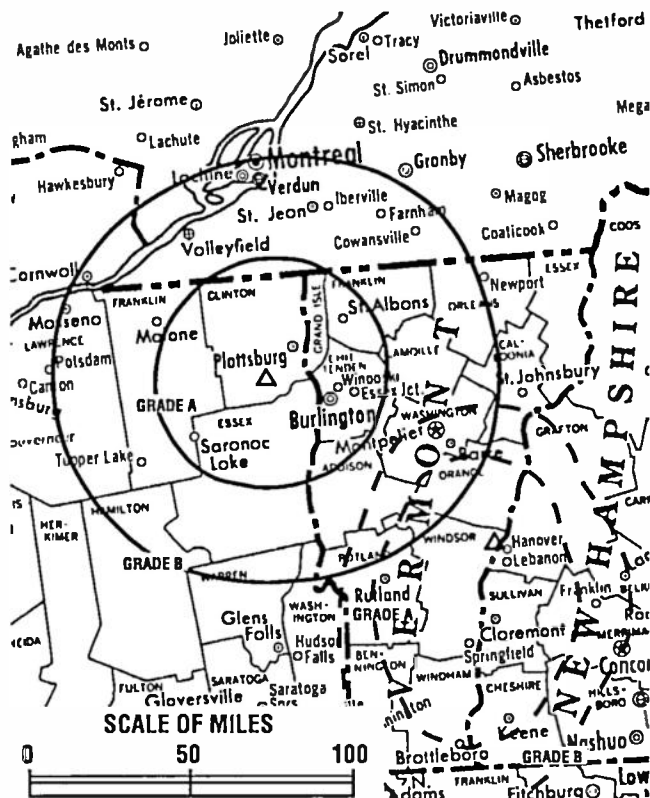
Began Operation: December 8, 1954. Merger of Rollins Communications with Heritage Communications approved by FCC Feb. 9, 1987 (Television Digest, Vol. 26:20, 23). Sale to Rollins Communications by Carl F. Stohn group approved March 28, 1956 by FCC (Vol. 12:7, 13).

Represented (sales): Pety Television Inc.; Airtime Television Sales Inc.

Represented (legal): Sidley & Austin.

Personnel:

- Bob Shields, President & General Manager.
- F. Semler Dieterich, General Sales Manager.
- James Langton, Local Sales Manager.
- Cece Wick, New England Sales Manager.
- Joe Krone, Operations Manager.
- Tom Bradshaw, Chief Engineer.
- Stewart Ledbetter, News Director.
- James Gratton, Production & Public Service Manager.
- Dick Roberts, Promotion Manager.



WPTZ BMPCT-2080 Granted 8/26/54 © American Map Corp., No. 14244

Rates: On request.

City of License: North Pole. DMA: Burlington-Plattsburgh. Rank: 92.

Circulation ©1994 Nielsen. Coverage based on Nielsen study.

	Cable TV Households	Non-cable TV Households	Total TV Households
Station Totals	275,410	159,050	434,460
Average Weekly Circulation (1994)	115,664	64,113	182,148
Average Daily Circulation (1994)			108,949

**NEED BROADCAST TV OR CABLE TV DATA
FROM THE FACTBOOK ON TAPE OR DISKETTE?
NEED CUSTOMIZED REPORTS?**

Call Warren Publishing's
Market Research & Data Sales Dept. 202-872-9200

New York—Poughkeepsie

WTBY

Ch. 54

Network Service: Trinity Bcstg. Network.

Licensee: Trinity Bcstg. of New York Inc., Box 534, Fishkill, NY 12524.

Studio: Rte. 9, Merritt Rd., Fishkill.

Mailing Address: Box 534, Fishkill, NY 12524.

Telephone: 914-896-4610.

Technical Facilities: Channel No. 54 (710-716 MHz). Authorized power: 5000-kw max. & 1860-kw horizontal visual, 250-kw max. & 93-kw horizontal aural. Antenna: 1608-ft. above av. terrain, 869-ft. above ground, 1972-ft. above sea level.

Latitude 41° 43' 09"
Longitude 73° 59' 47"

Transmitter: Illinois Mountain near Highlands In Ulster County.

Satellite Earth Station: Scientific-Atlanta, 7-meter C-band; Scientific-Atlanta receivers.

Ownership: Trinity Broadcasting Network Inc. (Group Owner).

Began Operation: April 19, 1981. Sale to present owner by Family Television Inc. approved by FCC June 2, 1982.

Represented (legal): May & Dunne, Chartered.

Personnel:

Campbell K. Thompson, Vice President & Station Manager.
Grace Cephas, Director, Community Affairs.
William Weeks, Chief Engineer.

Highest 30 Sec. Rate: \$95.



WTBY BPECT-920703KF Granted 9/3/92 © American Map Corp., No. 14244

City of License: Poughkeepsie. **DMA:** New York. **Rank:** 1.

Circulation ©1994 Nielsen. Coverage based on Nielsen study.

	Cable TV Households	Non-cable TV Households	Total TV Households
Station Totals	606,590	403,070	1,009,660
Average Weekly Circulation (1994)	9,402	1,254	11,130
Average Daily Circulation (1994)			2,538

New York—Riverhead

WLGJ

Ch. 55

Network Service: None, independent.

Licensee: WLGJ-TV, 270 S. Service Rd., Box 1355, Melville, NY 11747.

Studio: 315 Wading River Hollow Rd., Ridge, NY 11961.

Mailing Address: Box 1355, Melville, NY 11747.

Telephones: 516-777-8855; 516-924-5000. Fax: 516-777-8180.

Technical Facilities: Channel No. 55 (716-722 MHz). Authorized power: 5000-kw max. & 474-kw horizontal visual, 500-kw max. & 47.4-kw horizontal aural. Antenna: 700-ft. above av. terrain, 637-ft. above ground, 731-ft. above sea level.

Latitude 40° 53' 50"
Longitude 72° 54' 56"

Transmitter: 315 Wading River Hollow Rd., Ridge.

Satellite Earth Stations: Vertex, 4.8-meter C-band; RCA Ku-band.

Ownership: WLGJ-TV Inc.

Began Operation: April 28, 1985.

Represented (legal): Arent Fox Kintner Plotkin & Kahn.

Personnel:

- Marvin Chauvin, Chief Executive Officer.
- Michael Wach, Vice President & General Manager.
- Phyllis Kessler, Local Sales Manager.
- Drew Scott, News Director.
- Mark D'Acampara, Engineering Supervisor.
- Debra Waldman, Promotion Coordinator.
- Jim Weis, Business Manager.
- Gerard Diorio, Operations Manager.
- Janet Greeley, Office Manager.



WLGJ BMPCT-821213KG Granted 4/27/83 © American Map Corp., No. 14244

Highest 30 Sec. Rate: \$750.

City of License: Riverhead. DMA: New York. Rank: 1.

Circulation ©1994 Nielsen. Coverage based on Nielsen study.

	Cable TV Households	Non-cable TV Households	Total TV Households
Station Totals	2,870,380	1,845,620	4,716,000
Average Weekly Circulation (1994)	233,565	35,811	270,174
Average Daily Circulation (1994)			83,374

New York—Rochester

WHEC-TV

Ch. 10

Network Service: NBC.

Licensee: Viacom International Inc., 1515 Broadway, New York, NY 10036.

Studio: 191 East Ave., Rochester, NY 14604.

Telephone: 716-546-5670. Fax: 716-454-7433.

Technical Facilities: Channel No. 10 (192-198 MHz). Authorized power: 316-kw visual, 39.8-kw aural. Antenna: 505-ft. above av. terrain, 346-ft. above ground, 1026-ft. above sea level.

Latitude 43° 08' 07"
Longitude 77° 35' 02"

Transmitter: Pinnacle Hill.

Multichannel TV Sound: Stereo only.

Satellite Earth Stations: 5 in operation; M/A-Com, Pinzone, Scientific-Atlanta receivers.

News Services: AP, CQI Sports Ticker, NBC, Sports News Satellite.

Ownership: Viacom Inc. (Group Owner).

Began Operation: November 1, 1953 as a time-share outlet on Ch. 10 with WVET-TV. It acquired WVET-TV's half of the channel and became a full time outlet following FCC approval of the transfer on Aug. 1, 1961 (Television Digest, Vol. 17:5, 7, 32). Sale to BENI by Gannett Co. approved by FCC June 7, 1979 (Vol. 18:20; 19:24). Sale to present owner approved Oct. 18, 1983.

Represented (sales): TeleRep Inc.; Airtime Television Sales Inc. (Canada).

Personnel:

Arnold Klinsky, Vice President & General Manager.
Harvey Lazear, General Sales Manager.
Andrew Alford, Local Sales Manager.
Steve Arvan, National Sales Manager.
Rob Elmore, News Director.
Terry A. Fauth, Program Director.
John Walsh, Chief Engineer.



WHEC-TV BPCT-3022 Granted 4/11/62

© American Map Corp., No. 14244

Joseph LaFornara, Business Manager.
John Doyle, Promotion Director.

Rates: On request.

City of License: Rochester. DMA: Rochester, NY. Rank: 71.

Circulation ©1994 Nielsen. Coverage based on Nielsen study.

	Cable TV Households	Non-cable TV Households	Total TV Households
Station Totals	630,000	296,860	926,860
Average Weekly Circulation (1994)	245,392	115,513	360,825
Average Daily Circulation (1994)			203,943

New York—Rochester

WOKR

Ch. 13

Network Service: ABC.

Licensee: WOKR Associates, Box 20555, Rochester, NY 14602-0555.

Studio: 4225 W. Henrietta Rd., Rochester, NY 14623.

Mailing Address: Box 20555, Rochester, NY 14602-2555.

Telephone: 716-334-8700. Fax: 716-359-1570.

Technical Facilities: Channel No. 13 (210-216 MHz). Authorized power: 316-kw visual, 47.9-kw aural. Antenna: 500-ft. above av. terrain, 364-ft. above ground, 1031-ft. above sea level.

Latitude 43° 08' 07"
Longitude 77° 35' 03"

Transmitter: Pinnacle Hill, Brighton.

Satellite Earth Stations: Andrew, 7.3-meter; Simulsat, 7-meter; Andrew, 4.5-meter.

News Services: AP, CNN.

Ownership: VS&A-Hughes Inc. (Group Owner).

Began Operation: September 15, 1962 as an interim operation owned equally by 8 applicants for Ch. 13. FCC granted application of Flower City TV Corp. Aug. 3, 1967 (Television Digest, Vol. 7:32). Flower City began operation after March 1, 1970. Sale to Post Corp. approved by FCC Aug. 15, 1977 (Vol. 17:16). Sale to Gillett Holdings approved June 19, 1984. Sale to Falmouth Bcstg. approved Feb. 8, 1990 but not consummated. Sale to present owners approved May 15, 1991 (Vol. 31:13).

Represented (sales): Harrington, Righter & Parsons Inc.

Represented (legal): Wilmer, Cutler & Pickering.

Personnel:

- Gary Nielsen, President & General Manager.
- Kent Beckwith, Vice President, Sales & Marketing.
- Donald Loy, Vice President, Operations.
- John Drain, Vice President & Chief Financial Officer.
- Keith Connors, News Director.
- Charlotte Clarke, Public Affairs Director.



WOKR: BPCT-I-3 Granted 7/3/62

© American Map Corp., No. 14244

Jeff Starkwether, Marketing Director.
Marianne Fosco, Traffic Manager.
Craig D. Hestor, Production Manager.

Rates: On request.

City of License: Rochester. DMA: Rochester, NY. Rank: 71.

Circulation ©1994 Nielsen. Coverage based on Nielsen study.

	Cable TV Households	Non-cable TV Households	Total TV Households
Station Totals	926,760	389,910	1,316,670
Average Weekly Circulation (1994)	250,685	115,660	366,493
Average Daily Circulation (1994)			227,708

WROC-TV

Ch. 8

Network Service: CBS.

Licensee: WROC Associates/Television Station Partners.

Studio: 201 Humboldt St., Rochester, NY 14610.

Telephone: 716-288-8400. Fax: 716-288-7679.

Technical Facilities: Channel No. 8 (180-186 MHz). Authorized power: 316-kw visual, 48.5-kw aural. Antenna: 505-ft. above av. terrain, 346-ft. above ground, 1026-ft. above sea level.

Latitude 43° 08' 07"
 Longitude 77° 35' 02"

Transmitter: Pinnacle Hill, Brighton.

Multichannel TV Sound: Stereo only.

Satellite Earth Stations: Harris, 6.1-meter C-band; Paracclipse, 3.8-meter C-band; United Satellite Systems, 5-meter Ku-band; DX Engineering, Harris receivers.

News Services: AP, CBS, CNN.

Ownership: Television Station Partners L.P. (Group Owner).

Began Operation: June 11, 1949. Sale to present owners by Ziff Corp. approved by FCC Jan. 18, 1983 (Television Digest, Vol. 22:30). Sold to Ziff by Rust Craft Bcstg. March 22, 1979. FCC approved sale May 10, 1978 (Vol. 17:26, 27, 36, 38; 18:20, 31). Sale to Rust Craft Bcstg. by Veterans Bcstg. approved Feb. 10, 1965 (Vol. 4:39, 46; 5:7). Previous sale to Veterans Bcstg. by Transcontinent TV Corp. approved Nov. 15, 1961. Sale to Transcontinent by Stromberg-Carlson div. of General Dynamics Corp. approved by FCC July 18, 1956 (Vol. 12:24, 29).

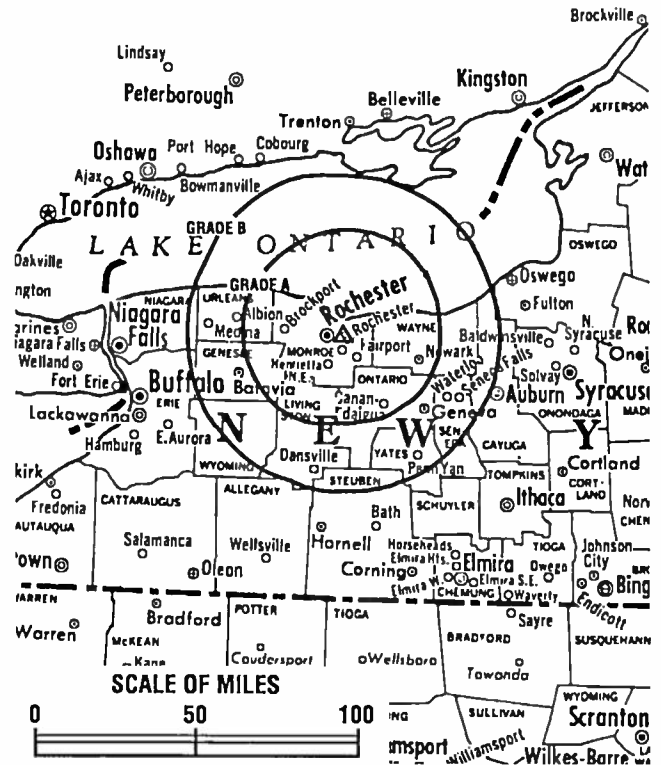
Represented (sales): Petry Television Inc.; Canadian Communications Co.

Represented (legal): Wiley, Rein & Fielding.

Represented (engineering): Lohnes & Culver.

Personnel:

- I. Martin Pompadur, Chief Executive Officer.
- Gary R. Bolton, Vice President & General Manager.
- Lynda Peterson, General Sales Manager.
- Shelli Black, National Sales Manager.
- Ann Miller, Operations Manager.



WROC-TV Doc.-13858 Granted 7/27/61 © American Map Corp., No. 14244

Jonathan Greene, News Director.
 John Coon, Chief Engineer.
 Christine Preston, Business Manager.
 Mark Ferguson, Production Manager.

Highest 30 Sec. Rate: \$2750.

NETWORK BASE HOURLY RATE: \$768.

City of License: Rochester. DMA: Rochester, NY. Rank: 71.

Circulation ©1994 Nielsen. Coverage based on Nielsen study.

	Cable TV Households	Non-cable TV Households	Total TV Households
Station Totals	915,730	389,790	1,305,520
Average Weekly Circulation (1994)	255,967	115,367	371,216
Average Daily Circulation (1994)			215,852

New York—Rochester

WUHF

Ch. 31

Network Service: Fox.

Licensee: Act III Bcstg. License Corp., 360 East Ave., Rochester, NY 14604.

Studio: 360 East Ave., Rochester, NY 14604.

Telephone: 716-232-3700. Fax: 716-546-4774.

Technical Facilities: Channel No. 31 (572-578 MHz). Authorized power: 1200-kw max. & 910-kw horizontal visual, 151-kw max. aural. Antenna: 500-ft. above av. terrain, 345-ft. above ground, 1018-ft. above sea level.

Latitude	43°	08'	07.00"
Longitude	77°	35'	02.50"

Transmitter: Pinnacle Hill, Rochester.

Multichannel TV Sound: Stereo only.

Satellite Earth Stations: MSC, 6-meter C-band; Scientific-Atlanta, 3.6-meter C-band; Prodelin, 3.9-meter Ku-band; DX Engineering, M/A-Com receivers.

News Service: INN.

Ownership: Act III Broadcasting Inc. (Group Owner).

Began Operation: January 27, 1980. Sale to present owner by Malrite Communications Group approved by FCC Jan. 23, 1989 (Television Digest, Vol. 29:9).

Represented (sales): Blair Television.

Represented (engineering): Gallagher & Associates.

Personnel:

Heather Farnsworth, Vice President & General Manager.
 Don Moran, General Sales Manager.
 Jeff Guilbert, Local Sales Manager.
 Dale Hartnett, Program Director.
 Rick Finnie, Chief Engineer.



WUHF BMPCT-790906KE Granted 2/26/80 © American Map Corp., No. 14244

Barb Browning, Promotion Director.
 Kitty Henry, Business Manager.

Rates: On request.

City of License: Rochester. DMA: Rochester, NY. Rank: 71.

Circulation ©1994 Nielsen. Coverage based on Nielsen study.

	Cable TV Households	Non-cable TV Households	Total TV Households
Station Totals	903,190	384,670	1,287,860
Average Weekly Circulation (1994)	180,808	80,274	261,446
Average Daily Circulation (1994)			116,885

New York—Smithtown

WHSI-TV

Ch. 67

(Satellite of WHSE, New York-Newark)

Network Service: Home Shopping Network.

Licensee: SKNJ Bcstg. Partnership, 390 W. Market St., Newark, NJ 07107.

Studio: See WHSE-TV, New York-Newark.

Office: 3200 Expressway Dr., Central Islip, NY 11722.

Telephone: 516-582-6700. Fax: 516-582-8337.

Technical Facilities: Channel No. 67 (788-794 MHz). Authorized power: 2630-kw max. visual, 263.2-kw max. aural. Antenna: 720-ft. above av. terrain, 656-ft. above ground, 798-ft. above sea level.

Latitude 40° 53' 23"
Longitude 72° 57' 13"

Transmitter: 666 Middle Country Rd., Middle Island, NY.

Ownership: Silver King Communications Inc. (Group Owner).

Began Operation: November 18, 1973. Left air June 20, 1975. Resumed operation Dec. 15, 1979. Began subscription TV operation Jan. 11, 1980. Sale to Wometco Enterprises Inc. approved by FCC Nov. 18, 1980. Transfer of control to WBC Bcstg. approved April 16, 1984. Resumed full-time commercial operation June 1, 1985. Sale to present owner approved by FCC Sept. 16, 1986 (Television Digest, Vol. 26:32).

Represented (sales): Silver King Broadcasting Sales.

Represented (legal): Dow, Lohnes & Albertson.

Personnel:

Ella Cannon, Vice President & Station Manager.
David Porrello, Program Director.
Jue Nigro, Chief Engineer.



WHSI-TV BMPCT-830810KF Granted 8/22/83 © American Map Corp., No. 14244

Rates: On request.

City of License: Smithtown. DMA: New York. Rank: 1.

Circulation © 1994 Nielsen. Coverage based on Nielsen study.

	Cable TV Households	Non-cable TV Households	Total TV Households
Station Totals	523,610	96,520	620,130
Average Weekly Circulation (1994)	525	235	620
Average Daily Circulation (1994)			N.A.

New York—Syracuse

WIXT

Ch. 9

Network Service: ABC.

Licensee: WIXT-TV Inc., Box 699, East Syracuse, NY 13057.

Studio: 5904 Bridge St., East Syracuse, NY 13057.

Telephone: 315-446-4780. Fax: 315-446-0045.

Technical Facilities: Channel No. 9 (186-192 MHz). Authorized power: 79.6-kw visual, 11.8-kw aural. Antenna: Directional, 1520-ft. above av. terrain, 964-ft. above ground, 2549-ft. above sea level.

Latitude 42° 56' 42"
Longitude 76° 01' 28"

Transmitter: Sevier & Sweet Rd., Pompey.

Satellite Earth Stations: Andrew, 7.3-meter C-band; Prodelin, 5-meter C-band; Andrew, 4.5-meter C-band; Microdyne, 3.8-meter Ku & C-band; Avantek, Microdyne receivers.

News Services: AP, UPI.

Ownership: Ackerley Communications Inc. (Group Owner).

Began Operation: September 9, 1962 as a joint operation by ten applicants for the channel. Assignment of CP granted by FCC to a merger of five applicants May 24, 1968. Transfer of control from other applicants to Outlet Co. approved by FCC July 19, 1972 (Television Digest, Vol. 11:20; 12:30). Sale to Coca Cola Bottling Co., Larry H. Israel, et al., approved by FCC Nov. 15, 1977 (Vol. 17:24, 36; 18:2). Sale to present owner approved April 16, 1982 (Vol. 22:7).

Represented (sales): Blair Television.

Represented (legal): Rubin, Winston, Diercks & Harris.

Represented (engineering): Jules Cohen & Associates, P.C.

Personnel:

- A. Stephen Kronquest, General Manager.
- Kathleen Van Alstyne, General Sales Manager.
- Angela Roach, National Sales Manager.
- Robert Coughlin, Local Sales Manager.
- Ron Lombard, News Director.
- John King, Chief Engineer.



WIXT BMPCT-6915 Granted 10/8/68

© American Map Corp., No. 14244

Michael Cleland, Production Manager.
Mark Rinefield, Business Manager.
Vince Spicola, Promotion Director.

Highest 30 Sec. Rate: \$2500.

NETWRK BASE HOURLY RATE: \$925.

City of License: Syracuse. DMA: Syracuse. Rank: 67.

Circulation ©1994 Nielsen. Coverage based on Nielsen study.

	Cable TV Households	Non-cable TV Households	Total TV Households
Station Totals	828,370	372,590	1,200,960
Average Weekly Circulation (1994)	272,934	123,221	396,840
Average Daily Circulation (1994)			231,146

New York—Syracuse

WNYS-TV

(formerly WSNR-TV)

Ch. 43

Network Service: None, independent.

Licensee: Salt of the Earth Bcstg. Corp., Box 1490, Syracuse, NY 13201.

Studio: 401 W. Kirkpatrick St., Syracuse, NY 13204.

Telephone: 315-472-0222. Fax: 315-472-0224.

Technical Facilities: Channel No. 43 (644-650 MHz). Authorized power: 17.8-kw max. visual. Antenna: 115-ft. above av. terrain, 125-ft. above ground, 676-ft. above sea level.

Latitude	43°	03'	33"
Longitude	76°	08'	10"

Transmitter: 989 James St., Syracuse.

Ownership: Salt of the Earth Bcstg. Corp.

Began Operation: October 1, 1989. Sale to present owners approved by FCC July 11, 1994.

Personnel:
Craig L. Fox, President & General Manager.

Rates: On request.

City of License: Syracuse. DMA: Syracuse. Rank: 67.

Circulation ©1994 Nielsen. Coverage based on Nielsen study.



WNYS-TV BMPCT-890217KE Granted 3/17/89 © American Map Corp., No. 14244

	Cable TV Households	Non-cable TV Households	Total TV Households
Station Totals	149,680	52,810	202,490
Average Weekly Circulation (1994)	3,008	440	3,526
Average Daily Circulation (1994)			810

New York—Syracuse

WSTM-TV

Ch. 3

Network Service: NBC.

Licensee: Federal Bcstg. Co., 1533 N. Woodward Ave., Bloomfield Hills, MI 48304.

Studio: 1030 James St., Syracuse, NY 13203.

Telephone: 315-474-5000. Fax: 315-474-5082.

Technical Facilities: Channel No. 3 (60-66 MHz). Authorized power: 100-kw visual, 20-kw aural. Antenna: 1000-ft. above av. terrain, 594-ft. above ground, 2037-ft. above sea level.

Latitude 42° 56' 40"
Longitude 76° 07' 08"

Transmitter: Sentinel Heights.

Multichannel TV Sound: Stereo only.

Satellite Earth Stations: Harris, 6-meter Ku-band; Comtech, 3.5-meter C-band; Harris, 3.3-meter Ku-band; RCA Americom, 3.3-meter Ku-band; Zenith, 3-meter C-band; Omni, Harris receivers.

News Services: AP, CNN, NBC.

Ownership: Federal Broadcasting Co. (Group Owner).

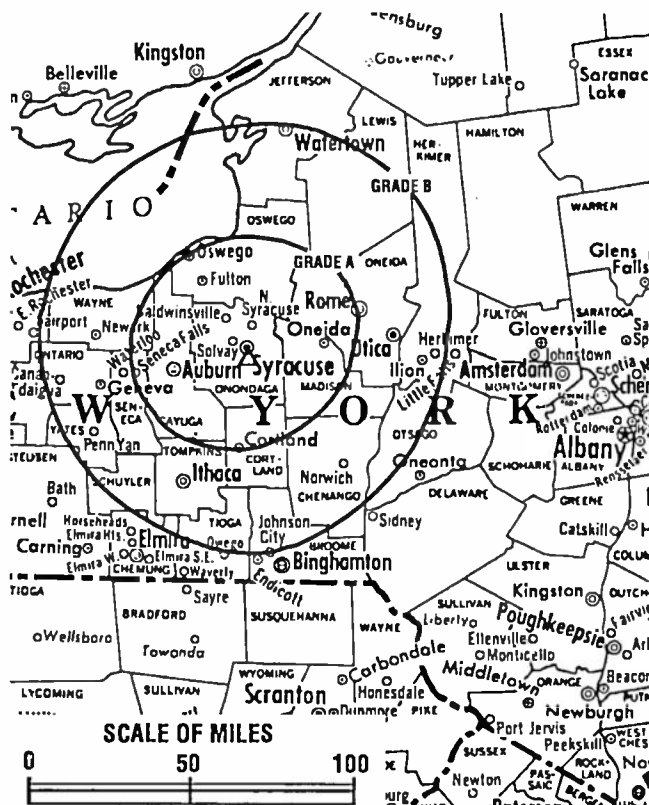
Began Operation: February 15, 1950. Sale to Times Mirror Co. by Newhouse Bcstg. Corp. approved by FCC March 27, 1980 (Television Digest, Vol. 18:50; 19:19). Sale to SJL Broadcast Management Corp. approved April 17, 1986 (Vol. 26:17). Federal Bcstg. purchase approved by FCC Aug. 12, 1992.

Represented (sales): Katz Continental Television.

Represented (legal): Hogan & Hartson.

Personnel:

James A. Kizer, Vice President & General Manager.
Charles Bivens Jr., Station Manager.
Mark G. Manders, General Sales Manager.
Virginia Doyle, Regional Sales Manager.
Mark Carros, News Director.
Toni Rhodes, National Sales Manager.
John Merrill, Chief Engineer.



WSTM-TV BPCT-3145 Granted 4/12/63

© American Map Corp., No. 14244

Theresa J. Weston, Controller.
Bob Eckel, Local Sales Manager.
Denise Bradshaw, Promotion Director.
Tom Blanden, Production Manager.

Rates: On request.

City of License: Syracuse. DMA: Syracuse. Rank: 67.

Circulation ©1994 Nielsen. Coverage based on Nielsen study.

	Cable TV Households	Non-cable TV Households	Total TV Households
Station Totals	799,620	330,310	1,129,930
Average Weekly Circulation (1994)	272,184	122,183	394,375
Average Daily Circulation (1994)			209,610

New York—Syracuse

WSYT

Ch. 68

Network Service: Fox.

Licensee: Max Television of Syracuse L.P., 900 Granby St., Norfolk, VA 23510.

Studio: 1000 James St., Syracuse, NY 13203-2704.

Telephone: 315-472-6800. Fax: 315-471-8889.

Technical Facilities: Channel No. 68 (794-800 MHz). Authorized power: 1000-kw max. visual, 100-kw max. aural. Antenna: 1461-ft. above av. terrain, 1019-ft. above ground, 2649-ft. above sea level.

Latitude 42° 52' 50"
Longitude 76° 11' 59"

Transmitter: Barker Rd., Otisco Twp.

Multichannel TV Sound: Stereo and separate audio program.

Satellite Earth Stations: Scientific-Atlanta, 7-meter C-band; Scientific-Atlanta, 4.5-meter C-band; Scientific-Atlanta, 3.2-meter C-band; Microdyne, Scientific-Atlanta, DX Antenna receivers.

Ownership: Max Television L.P. (Group Owner).

Began Operation: February 15, 1986. Operated part-time until April 5, 1987. Sale to present owner by Thomas Flatley approved by FCC June 8, 1990.

Represented (sales): Seitel Inc.

Represented (legal): Roberts & Eckerd, P.C.

Represented (engineering): Jules Cohen & Associates, P.C.

Personnel:

- Linda Cochran, Vice President & General Manager.
- Daniel C. Walding, General Sales Manager.
- Constance Howard-Banks, National Sales Manager.
- Joanne Stanley, Program Director.
- Stephanie Haring, Promotion Director.



WSYT BMPCT-860218KO Granted 3/5/86 © American Map Corp., No. 14244

Catherine K. Steding, Business Manager.
Michael J. Maville, Chief Engineer.

Rates: On request.

City of License: Syracuse. DMA: Syracuse. Rank: 67.

Circulation ©1994 Nielsen. Coverage based on Nielsen study.

	Cable TV Households	Non-cable TV Households	Total TV Households
Station Totals	575,410	260,160	835,570
Average Weekly Circulation (1994)	180,270	57,701	238,677
Average Daily Circulation (1994)			100,941

New York—Syracuse

WTVH

Ch. 5

Network Service: CBS.

Licensee: WTVH License Inc., 980 James St., Syracuse, NY 13203.

Studio: 980 James St., Syracuse, NY 13203.

Telephone: 315-425-5555. Fax: 315-425-5513.

Technical Facilities: Channel No. 5 (76-82 MHz). Authorized power: 100-kw visual, 20-kw aural. Antenna: 950-ft. above av. terrain, 556-ft. above ground, 1914-ft. above sea level.

Latitude 42° 57' 19"
Longitude 76° 06' 34"

Transmitter: 3791 Sentinel Heights Rd., 0.32-mi. E & 0.34-mi. N of Sentinel Heights & Jim Bull Rds.

Satellite Earth Stations: Antenna Technology, 7-meter C-band; Scientific-Atlanta, 7-meter C-band; Scientific-Atlanta, 4.6-meter C-band; Vertex, 4.6-meter Ku-band; Scientific-Atlanta, Simulsat receivers.

News Services: AP, UPI.

Ownership: Granite Broadcasting Corporation (Group Owner).

Began Operation: December 1, 1948. Sale to Granite Bcstg. Corp. granted by FCC Aug. 9, 1993, (Television Digest, Vol. 33:26, 29; 34:1).

Represented (sales): MMT Sales Inc.

Represented (legal): Haley, Bader & Potts.

Personnel:

- Bill Ransom, President & General Manager.
- Sanda Coyle, General Sales Manager.
- Peg McDermott, Local Sales Manager.
- Peter Spartano, News Director.
- Ken Elander, Director of Creative Services.



WTVH Doc.-13858 Granted 7/20/61

© American Map Corp., No. 14244

James T. Bernier, Director of Station Operations.
Victoria Hooper, Business Manager.

Highest 30 Sec. Rate: \$2000.

City of License: Syracuse. DMA: Syracuse. Rank: 67.

Circulation © 1994 Nielsen. Coverage based on Nielsen study.

	Cable TV Households	Non-cable TV Households	Total TV Households
Station Totals	785,550	337,560	1,123,110
Average Weekly Circulation (1994)	300,206	126,957	428,172
Average Daily Circulation (1994)			255,441

New York—Utica

WFXV

Ch. 33

Network Service: Fox.

Licensee: Mohawk Valley Bcstg. Inc.

Studio: Greenfield Rd., Rome, NY 13440.

Telephone: 315-337-3300. Fax: 315-337-1862.

Technical Facilities: Channel No. 33 (584-590 MHz). Authorized power: 42.5-kw max. visual, 4.25-kw max. aural. Antenna: 647-ft. above av. terrain, 175-ft. above ground, 1550-ft. above sea level.

Latitude 43° 02' 14"
Longitude 75° 26' 40"

Transmitter: Prospect Hill, Skyline Dr., Kirkland.

Satellite Earth Stations: Paracclipse, 5-meter Ku & C-band; RCA Americom, 5-meter Ku & C-band; Paracclipse, 3.6-meter C-band; M/A-Com, 3.6-meter Ku-band; Chap-paral, M/A-Com receivers.

News Service: INN.

Ownership: Mohawk Valley Broadcasting Inc.

Began Operation: December 9, 1986.

Represented (sales): Roslin Television Sales.

Represented (legal): James L. Oyster.

Personnel:

- Kevin O'Kane, President & General Manager.
- Craig Fox, Vice President.
- Russell C. Reitz, General Sales Manager.
- John Bunkfeldt, Chief Engineer.
- Mike Moran, Promotion Director.
- Rick Manning, Business Manager.
- Jim Charszak, Production Manager.



WFXV BMPCT-860513KE Granted 6/9/86 © American Map Corp., No. 14244

Highest 30 Sec. Rate: \$175.

City of License: Utica. DMA: Utica. Rank: 166.

Circulation ©1994 Nielsen. Coverage based on Nielsen study.

	Cable TV Households	Non-cable TV Households	Total TV Households
Station Totals	186,590	87,540	274,130
Average Weekly Circulation (1994)	50,582	11,158	61,766
Average Daily Circulation (1994)			24,561

New York—Utica

WKTV

Ch. 2

Network Service: NBC.

Licensee: Smith TV of New York Inc., 411 S. Woodward Ave., Suite 524, Birmingham, MI 48009.

Studio: Smith Hill Rd., Utica, NY 13502.

Telephone: 315-733-0404. Fax: 315-793-3498.

Technical Facilities: Channel No. 2 (54-60 MHz). Authorized power: 34.7-kw visual, 6.9-kw aural. Antenna: Directional, 1380-ft. above av. terrain, 1065-ft. above ground, 2381-ft. above sea level.

Latitude 43° 06' 09"
Longitude 74° 56' 27"

Transmitter: Near Middleville, NY.

Multichannel TV Sound: Stereo only.

Satellite Earth Station: Harris, 6-meter; Harris receivers.

News Service: AP.

Ownership: Smith Television Investment Co. (Group Owner); Harron Communications Corp. (Group Owner).

Began Operation: December 1, 1949. Sale to Harron Communications Corp. by Kallet Theatres principals approved by FCC Dec. 30, 1958 (Television Digest, Vol. 14:45, 46, 49; 15:1). Sale to Smith Television of New York Inc. approved May 27, 1992.

Represented (sales): Katz Continental Television.

Represented (legal): Hogan & Hartson.

Personnel:

- Robert N. Smith, President.
- Steve Merren, Vice President & General Manager.
- Sam Weiff, General Sales Manager.
- Dane Kittner, Chief Engineer.
- Vic Vettters, News Director.
- Tom Coyne, Program Director.



WKTV BMPCT-5218 Granted 11/10/58 © American Map Corp., No. 14244

Tom Erskine, Promotion & Production Director.
Ginger Dinitto, Business Manager.

Rates: On request.

City of License: Utica. DMA: Utica. Rank: 166.

Circulation ©1994 Nielsen. Coverage based on Nielsen study.

	Cable TV Households	Non-cable TV Households	Total TV Households
Station Totals	701,140	287,190	988,330
Average Weekly Circulation (1994)	90,775	37,351	129,881
Average Daily Circulation (1994)			82,219

New York—Utica-Rome

WUTR

Ch. 20

Network Service: ABC.

Licensee: Roy H. Park Bcstg. of Utica-Rome Inc., Box 20, Utica, NY 13503.

Studio: Smith Hill Rd., Utica, NY 13502.

Mailing Address: Box 20, Utica, NY 13503.

Telephone: 315-797-5220. Fax: 315-797-5409.

Technical Facilities: Channel No. 20 (506-512 MHz). Authorized power: 1156-kw max. & 748-kw horizontal visual, 115.6-kw max. & 74.8-kw horizontal aural. Antenna: 798-ft. above av. terrain, 427-ft. above ground, 1643-ft. above sea level.

Latitude 43° 08' 43"
Longitude 75° 10' 35"

Transmitter: Atop Smith Hill, approx. 2-mi. NE of Utica city limits.

Satellite Earth Stations: United Satellite Systems, 5-meter C-band; Andrew, 4.5-meter C-band; Avantek, Scientific-Atlanta receivers.

News Service: AP.

Ownership: Park Communications Inc. (Group Owner).

Began Operation: February 28, 1970.

Represented (sales): Blair Television.

Represented (legal): Wiley, Rein & Fielding.

Represented (engineering): A. D. Ring, P.C.

Personnel:

- Paul R. Kennedy, General Manager.
- Stephen Barrie, General Sales Manager.
- Douglas Fianagan, Program Director.
- Luke Michaels, News Director.
- Robert Hajec, Chief Engineer.
- Barbara Roberts, Business Manager.



Rates: On request.

NETWORK BASE HOURLY RATE: \$200.

City of License: Utica. DMA: Utica. Rank: 166.

Circulation ©1994 Nielsen. Coverage based on Nielsen study.

	Cable TV Households	Non-cable TV Households	Total TV Households
Station Totals	378,370	158,140	536,510
Average Weekly Circulation (1994)	81,419	16,289	97,805
Average Daily Circulation (1994)			53,960

New York—Carthage-Watertown

WWNY-TV

Ch. 7

Network Service: CBS, NBC.

Licensee: United Communications Corp., 120 Arcade St., Watertown, NY 13601.

Studio: 120 Arcade St., Watertown, NY 13601.

Telephone: 315-788-3800. Fax: 315-782-7468.

Technical Facilities: Channel No. 7 (174-180 MHz). Authorized power: 316-kw visual, 47-kw aural. Antenna: 720-ft. above av. terrain, 574-ft. above ground, 1696-ft. above sea level.

Latitude 43° 57' 16"
Longitude 75° 43' 45"

Holds CP for change to 725-ft. above av. terrain, 541-ft. above ground, 1663-ft. above sea level. BPCT-890619KF.

Transmitter: Champion Rd., 6-mi. W of Carthage & 9-mi. E of Watertown.

Satellite Earth Station: Microdyne C-band; Scientific-Atlanta receivers.

Ownership: United Communications Corp. (Group Owner).

Began Operation: October 22, 1954. Sale to present owner by Johnson Newspaper Corp. approved by FCC May 11, 1981.

Represented (sales): Katz Continental Television.

Represented (legal): Jones, Waldo, Holbrook & McDonough.

Represented (engineering): Moffet, Larson & Johnson Inc.

Personnel:

Kevin T. Mastellon, General Manager.
Nic Darling, General Sales Manager.
Cathy Pircsuk, News Director.
Don Rohr, Chief Engineer.
Robin Davis, Business Manager.
James Corbin, Production Manager.



WWNY-TV BPCT-890619KF Granted 10/30/91 © American Map Corp., No. 14244

Rates: On request.

City of License: Carthage. DMA: Watertown. Rank: 171.

Circulation ©1994 Nielsen. Coverage based on Nielsen study.

	Cable TV Households	Non-cable TV Households	Total TV Households
Station Totals	374,190	172,390	546,580
Average Weekly Circulation (1994)	59,873	23,920	84,559
Average Daily Circulation (1994)			62,091

New York—Watertown

WWTI

Ch. 50

Network Service: ABC.

Licensee: Desert Communications V Inc., 1850 N. Central, Phoenix, AZ 85004-1225.

Studio: 1222 Arsenal St., Watertown, NY 13601.

Mailing Address: Box 6250, Watertown, NY 13601.

Telephone: 315-785-8850. Fax: 315-785-0127.

Technical Facilities: Channel No. 50 (686-692 MHz). Authorized power: 1000-kw max. visual, 100-kw max. aural. Antenna: 1268-ft. above av. terrain, 975-ft. above ground, 2470-ft. above sea level.

Latitude	43°	52'	47"
Longitude	75°	43'	11"

Transmitter: Hayes Rd., near Denmark.

Ownership: Desert Communications V Inc.

Began Operation: January 3, 1988. Sale to present owners by Watertown Television Corp., Debtor-in-Possession granted by FCC Aug. 18, 1992. Sale to Watertown Television Corp. by Craig L. Fox, et al., approved by FCC June 22, 1990.

Represented (sales): Adam Young Inc.; Canadian Communications Co.

Personnel:

- Dick Whelan, General Manager.
- Bob Kurtz, Chief Engineer.
- Melissa Carty, Program Director.
- John Moore, Promotion Director.
- Debra Cox, Traffic Manager.

Rates: On request.

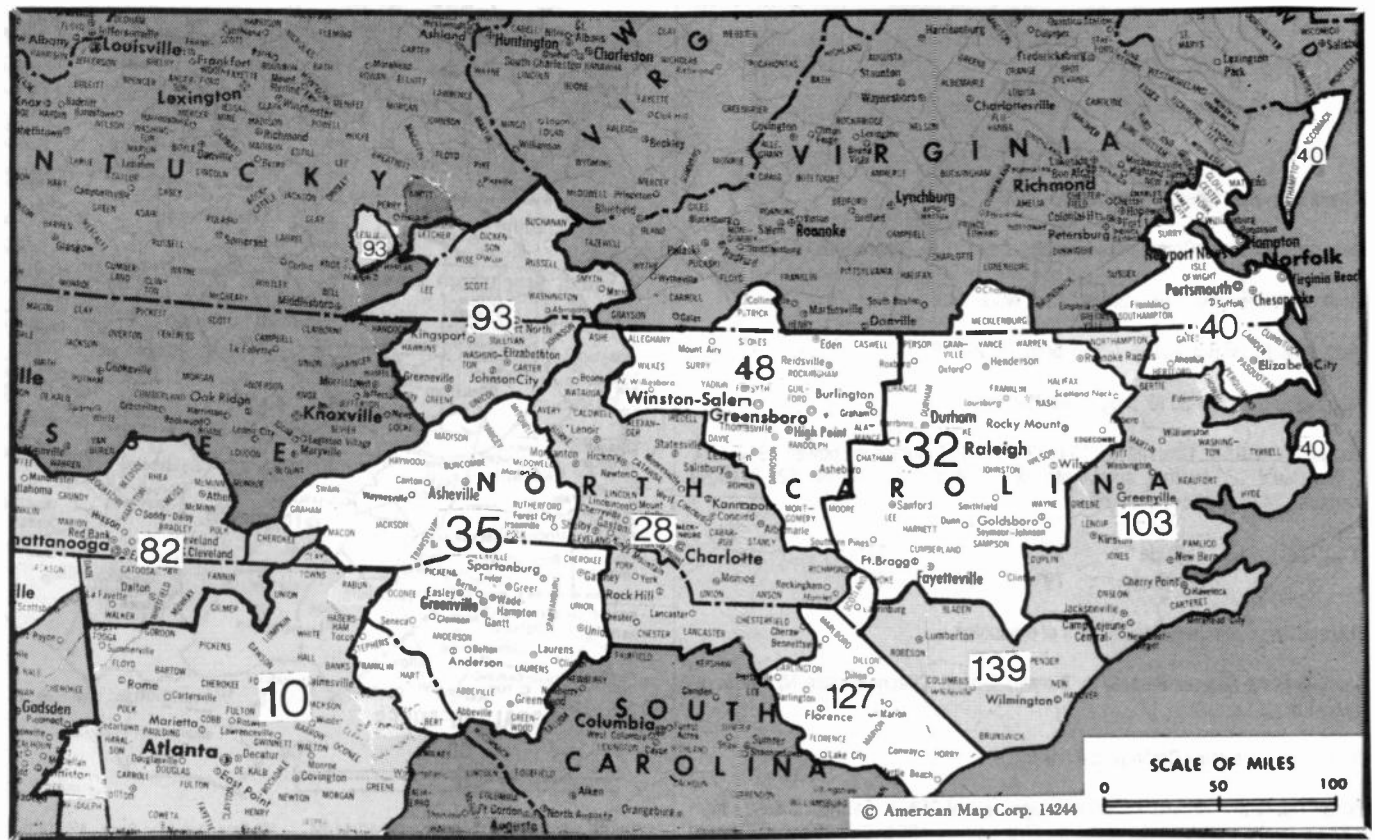


WWTI BMPCT-860916KL Granted 10/31/86 © American Map Corp., No. 14244

City of License: Watertown. DMA: Watertown. Rank: 171.

Circulation ©1994 Nielsen. Coverage based on Nielsen study.

	Cable TV Households	Non-cable TV Households	Total TV Households
Station Totals	108,460	58,290	166,750
Average Weekly Circulation (1994)	44,508	15,677	60,192
Average Daily Circulation (1994)			29,505



MARKET	NIELSEN DMA TV HOUSEHOLDS	RANK	MARKET AREA COMMERCIAL STATIONS
Atlanta, GA	1,567,300	10	WAGA-TV (5), WATL (36), WGNX (46), WHSG (63), WNGM-TV (34), WSB-TV (2), WTBS (17), WTLK-TV (14), WVEU (69), WXIA-TV (11)
Charlotte, NC	793,500	28	WBTV (3), WCCB (18), WCNC-TV (36), WHKY-TV (14), WJZY (46), WSOC-TV (9)
Raleigh-Durham, NC	762,880	32	WFAV (62), WKFT (40), WLFL (22), WRAL-TV (5), WRDC (28), WRMV (47), WTVD (11), WWED (17)
Greenville-Spartanburg, SC-Asheville, NC-Anderson, SC	672,070	35	WAXA (40), WGGG-TV (16), WHNS (21), WLDS (13), WNEG-TV (32), WSPA-TV (7), WYFF (4)
Norfolk-Portsmouth-Newport News, VA	620,390	40	WAVV-TV (10), WGNB (27), WJCB (49), WTKR (3), WTVZ (33), WVBT (43), WVEC-TV (13)
Greensboro-High Point-Winston Salem, NC	548,460	48	WAAP (16), WEJC (20), WFMV-TV (2), WGGT (48), WGHP-TV (8), WLXI-TV (61), WNRW (45), WMOI (12)
Chattanooga, TN	317,560	82	WDEF-TV (12), WDSI-TV (61), WELF (23), WFLI-TV (53), WRCB-TV (3), WTVC (9)
Tri-Cities (Bristol, VA-Kingsport-Johnson City, TN)	281,470	93	WCYB-TV (5), WEMT (39), WJHL-TV (11), WKPT-TV (19)
Greenville-New Bern-Washington, NC	245,530	103	WCTI (12), WFXI (8), WITN-TV (7), WNCT-TV (9), WYDO (14)
Florence-Myrtle Beach, SC	173,300	127	WBTW (13), WGSE (43), WPDE-TV (15)
Wilmington, NC	156,470	139	WECT (6), WSFX-TV (26), WWAY (3)

State Cross Reference List

Communities that receive programs of stations that are located elsewhere.

WHNS, WLDS, WSPA-TV & WYFF-TV, Asheville	See Greenville-Spartanburg, SC
WJZY, Belmont	See Charlotte, NC
WRDC, WRAL-TV & WTVD, Durham	See Raleigh, NC
WEJC, Greensboro	See Lexington, NC
WRDG, Greensboro	See Burlington, NC
WITN-TV, Greenville	See Washington, NC
WYED, Raleigh	See Goldsboro, NC
WCTI, Washington	See New Bern, NC
WNCT-TV, Washington	See Greenville, NC
WFMV-TV, WGGT, WGHP-TV, WLXI-TV, WNRW & WXII, Winston-Salem	See Greensboro, NC

North Carolina Station Totals as of November 1, 1994

	VHF	UHF	TOTAL
Commercial Television Stations	13	17	30
Educational Television Stations	2	9	11
	15	26	41

Some 23,705 key industry people can see your message when you advertise in the...

Television & Cable Factbook

North Carolina—Burlington

WAAP

Ch. 16

Network Service: None, independent.

Licensee: Television Communications Inc., Box 16106, Greensboro, NC 27406.

Studio: 5235 Mountain Trail, Snow Camp, NC 27349.

Mailing Address: Box 16106, Greensboro, NC 27416.

Telephone: 910-376-6016. Fax: 910-376-6018.

Technical Facilities: Channel No. 16 (482-488 MHz). Authorized power: 1918.7-kw max. visual, 175-kw max. aural. Antenna: 837-ft. above av. terrain, 529-ft. above ground, 1429-ft. above sea level.

Latitude	35°	56'	22"
Longitude	79°	25'	47"

Transmitter: Cane Creek Mountain, S of Burlington.

Satellite Earth Station: Paraclipse, 3-meter C-band; ChannelMaster, M/A-Com receivers.

Ownership: Television Communications Inc.

Began Operation: August 7, 1984. Assignment of 20% to Carmelo Selestre from Keam family members approved by FCC Nov. 7, 1984. Sale to present owner approved Nov. 20, 1985.

Represented (legal): Baraff, Koerner, Olender & Hochberg, P.C.

Personnel:

Steve Rehburg, Vice President & General Manager.
 Jeff Rehburg, Vice President, Production.
 Don Wilburn, General Sales Manager.
 Ken Maynard, Chief Engineer.
 Lee Alfred, Promotion Director.
 Linda Moore, Business Manager.



WAAP BMPCT-841119 Granted 12/11/84 © American Map Corp., No. 14244

Highest 30 Sec. Rate: \$75.

City of License: Burlington. DMA: Greensboro-High Point-Winston Salem. Rank: 48.

Circulation ©1994 Nielsen. Coverage based on Nielsen study.

	Cable TV Households	Non-cable TV Households	Total TV Households
Station Totals	528,980	335,870	864,850
Average Weekly Circulation (1994)	14,900	15,001	30,287
Average Daily Circulation (1994)			7,477

North Carolina—Charlotte

WBTV

Ch. 3

Network Service: CBS.

Licensee: Jefferson-Pilot Communications Co., 1 Julian Price Place, Charlotte, NC 28208.

Studio: 1 Julian Price Place, Charlotte, NC 28208.

Telephone: 704-374-3500. Fax: 704-374-3614.

Technical Facilities: Channel No. 3 (60-66 MHz). Authorized power: 100-kw visual, 16.4-kw aural. Antenna: Circularly polarized, 1873-ft. above av. terrain, 1993-ft. above ground, 2733-ft. above sea level.

Latitude	35°	21'	51"
Longitude	81°	11'	18"

Transmitter: Rte. 3, Bob Friday Rd., Dallas.

Multichannel TV Sound: Stereo only.

Satellite Earth Stations: Scientific-Atlanta, 10-meter C-band; Scientific-Atlanta, 7-meter C-band; Satcom Technologies, 5.6-meter Ku-band; Microdyne, Scientific-Atlanta receivers.

SNG Mobile Dish: 2.3-meter Ku-band.

AM Affiliate: WBT, 50-kw, 1110 kHz.

FM Affiliate: WBT-FM, 100-kw, 107.9 MHz (No. 300), 1700-ft.

News Service: AP.

Ownership: Jefferson-Pilot Communications Co. (Group Owner).

Began Operation: July 15, 1949.

Represented (sales): Petry Television Inc.

Represented (legal): Wiley, Rein & Fielding.

Personnel:

William Blackwell, President.
 John Hutchinson, President, Television & General Manager, WBTV.
 Ron Miller, Vice President & Station Manager.
 Joe Weatherly, Vice President, Finance.
 Bill Napier, Vice President, Operations.
 Jerry Pelletier, Assistant Vice President, Sales.
 Shannon Reichley, News Manager.



WBTV BPCT-811116KF Granted 10/25/83 © American Map Corp., No. 14244

John Erkenbrack, National Sales Manager.
 Tim Alwran, Local Sales Manager.
 Kathy Rideaux, Local Sales Manager.
 Mike Burney, Director of Marketing.
 Paul Cameron, Sports Director.
 Bernadine Simmons, Community Affairs Director.

Rates: On request.
 NETWORK BASE HOURLY RATE: \$3500.
 City of License: Charlotte. DMA: Charlotte. Rank: 28.
 Circulation ©1994 Nielsen. Coverage based on Nielsen study.

	Cable TV Households	Non-cable TV Households	Total TV Households
Station Totals	1,506,460	953,450	2,459,910
Average Weekly Circulation (1994)	464,446	285,690	757,157
Average Daily Circulation (1994)			450,468

North Carolina—Charlotte

WCCB

Ch. 18

Network Service: Fox.

Licensee: North Carolina Bcstg. Partners, 1 Television Place, Charlotte, NC 28205.

Studio: 1 Television Place, Charlotte, NC 28205.

Telephone: 704-372-1800. Fax: 704-376-3415.

Technical Facilities: Channel No. 18 (494-500 MHz). Authorized power: 2090-kw max. & 1580-kw horizontal visual, 174-kw horizontal aural. Antenna: 1276-ft. above av. terrain, 1143-ft. above ground, 1943-ft. above sea level.

Latitude 35° 15' 56"
Longitude 80° 44' 06"

Transmitter: 0.5-mi. SE of Newell.

Satellite Earth Stations: Scientific-Atlanta, 10-meter; Scientific-Atlanta, 7-meter; Scientific-Atlanta receivers.

News Services: AP, INN.

Ownership: Bahakel Communications Ltd. (Group Owner).

Began Operation: December 7, 1953. Sale to present owner, who changed call letters from WUTV and resumed operation Nov. 1, 1964, was approved Aug. 20, 1964 by FCC (Television Digest, Vol. 4:26, 35). Previous owner Century Advertising Co. took station off air May 16, 1963 after it had been in service since Sept. 5, 1961, following transfer of control of Century approved May 3, 1961 (Vol. 17:10). While in off-air CP status Hugh A. Deadwyler turned over station to Century Advertising, of which he was part owner (1957, Vol. 13:7). Hugh Deadwyler acquired station as WAYS-TV from G. W. Dowdy and associates for token \$4 in Dec. 1954, then took it off air March 15, 1955 (1955 Vol. 11:12).

Represented (sales): Katz Independent Television.

Personnel:

- Cy N. Bahakel, President.
- Lorraine Lancaster, Senior Vice President.
- Cullie Tarleton, General Manager.
- Gene Doss, General Sales Manager.
- Butch Allen, Local Sales Manager.
- Jeff Arrowood, Program & Promotion Director.



WCCB BMPCT-7760 Granted 2/15/79

© American Map Corp., No. 14244

Jim White, Marketing Director.
Rick Aydlett, Chief Engineer.

Highest 30 Sec. Rate: \$9000.

City of License: Charlotte. DMA: Charlotte. Rank: 28.

Circulation ©1994 Nielsen. Coverage based on Nielsen study.

	Cable TV Households	Non-cable TV Households	Total TV Households
Station Totals	864,150	581,340	1,445,490
Average Weekly Circulation (1994)	301,183	170,370	471,809
Average Daily Circulation (1994)			191,320

North Carolina—Charlotte

WCNC-TV

Ch. 36

Network Service: NBC.

Licensee: Journal Bcstg. of Charlotte Inc., 1001 Wood Ridge Center Dr., Charlotte, NC 28217-1901.

Studio: 1001 Wood Ridge Center Dr., Charlotte, NC 28217-1901.

Telephone: 704-329-3636. Fax: 704-357-4980.

Technical Facilities: Channel No. 36 (602-608 MHz). Authorized power: 5000-kw max. visual, 500-kw aural. Antenna: 1982-ft. above av. terrain, 1969-ft. above ground, 2749-ft. above sea level.

Latitude 35° 20' 49.10"
Longitude 81° 10' 14.80"

Transmitter: Between Rtes. 1101 & 1805, 0.9-mi. N of Rte. 1804 near Dallas, Gaston County.

Multichannel TV Sound: Stereo only.

Satellite Earth Stations: RCA, 6-meter Ku-band; Harris, 3-meter Ku-band; Andrew, 5-meter C-band; Harris, M/A-Com receivers.

SNG Mobile Dish: Andrew, 2.3-meter Ku-band.

News Services: AP, NBC, UPI.

Ownership: Providence Journal Broadcasting Corp. (Group Owner).

Began Operation: July 9, 1967 as WCTU-TV owned by Harold W. Twisdale, David L. Steel Sr. & others. Sale to R. E. Turner by Emil F. Kratt, Receiver, approved by FCC July 27, 1970. Sale to Westinghouse Bcstg. & Cable approved March 17, 1980 (Television Digest, Vol. 19:21). Sale to Odyssey Partners approved by FCC Nov. 23, 1984 (Vol. 24:15). Sale to present owner approved by FCC Nov. 1, 1988.

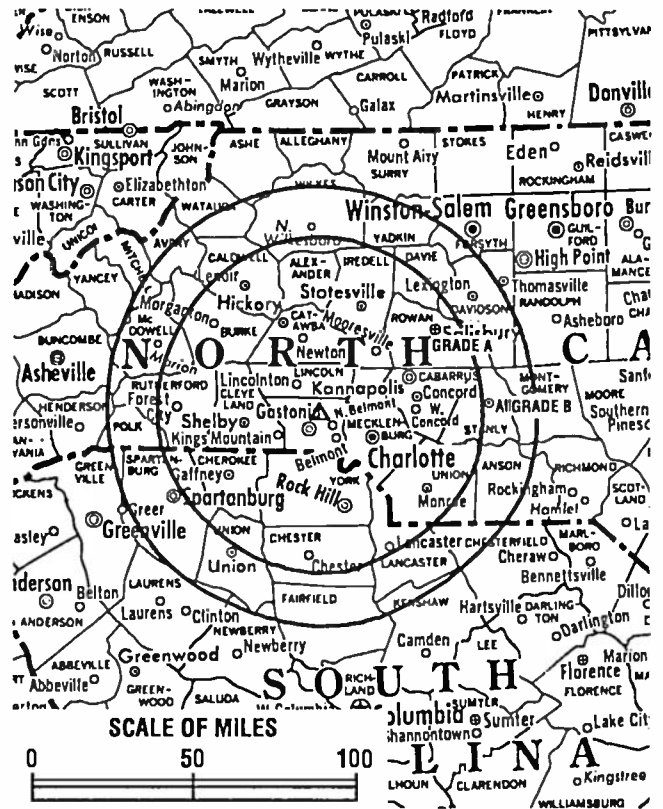
Represented (sales): Harrington, Righter & Parsons Inc.

Represented (legal): Covington & Burling.

Represented (engineering): Smith & Powstenko.

Personnel:

John M. Llewellyn, President & General Manager.
Nicholas Magnini, General Sales Manager.



WCNC-TV BPCT-870514KK Granted 11/30/87 © American Map Corp., No. 14244

Eleanor Waller, National Sales Manager.
Dave Folsom, Director of Operations.
Jean Fuller, Director of Programming & Promotions.

Rates: On request.

City of License: Charlotte. DMA: Charlotte. Rank: 28.

Circulation ©1994 Nielsen. Coverage based on Nielsen study.

	Cable TV Households	Non-cable TV Households	Total TV Households
Station Totals	919,280	599,810	1,519,090
Average Weekly Circulation (1994)	344,180	183,911	528,234
Average Daily Circulation (1994)			233,113

THE TED HEPBURN COMPANY

We were the broker in the 1988 sale of WCNC-TV

Ted Hepburn, President Todd Hepburn, Vice-President
325 Garden Rd., Palm Beach, FL 33480 (407) 863-8995
P.O. Box 43263, Cincinnati, OH 45243 0263 (513) 271-5400

North Carolina—Charlotte

WSOC-TV

Ch. 9

Network Service: ABC.

Licensee: WSOC Television Inc., Box 34665, Charlotte, NC 28234.

Studio: 1901-25 N. Tryon St., Charlotte, NC 28206.

Telephone: 704-338-9999. Fax: 704-335-4839.

Technical Facilities: Channel No. 9 (186-192 MHz). Authorized power: 316-kw visual, 63.2-kw aural. Antenna: 1179-ft. above av. terrain, 1034-ft. above ground, 1890-ft. above sea level.

Latitude 35° 15' 41"
Longitude 80° 43' 38"

Transmitter: 1.4-mi. SSE of Newell, NC.

Multichannel TV Sound: Stereo only.

Satellite Earth Stations: Satcom Technologies, 7.3-meter Ku-band; Satcom Technologies, 7.3-meter C-band; Satcom Technologies, 5.5-meter Ku-band; Scientific-Atlanta, 7-meter; Scientific-Atlanta receivers.

News Service: AP.

Ownership: Cox Enterprises Inc. (Group Owner).

Began Operation: April 28, 1957. Sale to present owners by E. E. Jones and associates approved April 8, 1959 by FCC (Television Digest, Vol. 15:5, 15).

Represented (sales): TeleRep Inc.

Represented (legal): Dow, Lohnes & Albertson.

Represented (engineering): Cohen, Dippell & Everist, P.C.

Personnel:

Bruce R. Baker, Vice President & General Manager.
John E. Callaghan, Vice President & Station Manager.
Jack Dabney, General Sales Manager.
John Humphries, Local Sales Manager.
Joe Pomilla, National Sales Manager.
Michael Kronley, News Director.
L. Merle Thomas, Director, Engineering & Technical Operations.



WSOC-TV BPCT-860115KN Granted 3/28/86 © American Map Corp., No. 14244

Bruce Chastine, Controller.
Ron Shuping, Production Manager.
June Noe, Public Relations Manager.

Rates: On request.

City of License: Charlotte. DMA: Charlotte. Rank: 28.

Circulation ©1994 Nielsen. Coverage based on Nielsen study.

	Cable TV Households	Non-cable TV Households	Total TV Households
Station Totals	1,084,580	708,640	1,793,220
Average Weekly Circulation (1994)	425,109	255,597	685,032
Average Daily Circulation (1994)			413,233

North Carolina—Belmont-Charlotte

WJZY

Ch. 46

Network Service: None, independent.

Licensee: WJZY-TV Inc., Box 668400, Charlotte, NC 28266.

Studio: 3501 Performance Rd., Charlotte, NC 28214.

Mailing Address: Box 668400, Charlotte, NC 28266-8400.

Telephone: 704-398-0046. Fax: 704-393-8407.

Technical Facilities: Channel No. 46 (662-668 MHz). Authorized power: 5000-kw max. visual, 500-kw max. aural. Antenna: 1948-ft. above av. terrain, 1921-ft. above ground, 2721-ft. above sea level.

Latitude 35° 21' 44"
Longitude 81° 09' 19"

Transmitter: 2.9-mi. NE of Dallas, 0.7-mi. SE of intersection of Hwys. 1001 & 1836.

Multichannel TV Sound: Stereo and separate audio program.

Satellite Earth Stations: United Satellite Systems, 5-meter C-band; United Satellite Systems, 4.5-meter Ku-band; Scientific-Atlanta receivers.

Ownership: Capitol Broadcasting Co. Inc. (Group Owner).

Began Operation: July 8, 1987. Sale to present owner approved by FCC Nov. 20, 1987.

Represented (sales): Seltel Inc.

Represented (legal): Fletcher, Heald & Hildreth.

Represented (engineering): Moffet, Larson & Johnson Inc.

Personnel:

- Mark Conrad, Vice President & General Manager.
- Tommy Schenck, General Sales Manager.
- Mark Moseley, National Sales Manager.
- Janet Noll, Sales Manager.
- John Bishop, Engineering Manager.
- Bill Graff, Program Director.
- Mark Gray, Promotion Manager.



WJZY BNPCT-860410KG Granted 11/7/86 © American Map Corp., No. 14244

Jacqueline Draper, Business Manager.
Karen Allen, Traffic Manager.

Rates: On request.

City of License: Belmont. DMA: Charlotte. Rank: 28.

Circulation ©1994 Nielsen. Coverage based on Nielsen study.

	Cable TV Households	Non-cable TV Households	Total TV Households
Station Totals	933,320	635,060	1,568,380
Average Weekly Circulation (1994)	284,558	177,574	463,539
Average Daily Circulation (1994)			192,318

North Carolina—Fayetteville

WFAY

(formerly WFCT)

Ch. 62

Network Service: Fox.

Licensee: Fayetteville-Cumberland Telecasters Inc., Debtor-in-Possession, 301 W. Main St., Durham, NC 27702.

Studio: Intersection of Hwys. 71 & 20, Lumber Bridge, NC 28357.

Sales Office: 5075 Morganton Rd., Fayetteville, NC 28314.

Mailing Address: Drawer 62, Lumber Bridge, NC 28357.

Telephones: 919-843-3884; 919-867-6267.

Fax: 919-843-2873; 919-487-9622.

Technical Facilities: Channel No. 62 (758-764 MHz). Authorized power: 337.3-kw visual, 33.7-kw aural. Antenna: 846-ft. above av. terrain, 855-ft. above ground, 1057-ft. above sea level.

Latitude 34° 53' 05"
Longitude 79° 04' 31"

Transmitter: Hwys. 71 & 20, Lumber Bridge, NC.

Satellite Earth Stations: Paraclypse, 4.8-meter; AFC, 3.66-meter Ku-band; Paraclypse, 3.6-meter; M/A-Com receivers.

Ownership: Robinson O. Everett (Group Owner); Jacob H. Froelich Jr.; George W. Lyles Jr.

Began Operation: March 4, 1985.

Represented (legal): Baraff, Koemer, Olender & Hochberg, P.C.

Represented (engineering): Moffet, Larson & Johnson Inc.

Personnel:

James Thrash, General Manager.
Albert Mazzone, Station & General Sales Manager.
Carolyn Jordan, Sales Manager.
Robbie Brock, Program Manager.



WFAY BMPCT-830518KF Granted 4/19/84 © American Map Corp., No. 14244

Liza Babirak, Production Manager.
Peggy Dill, Business Manager.

Highest 30 Sec. Rate: \$100.

City of License: Fayetteville. DMA: Raleigh-Durham. Rank: 32.

Circulation ©1994 Nielsen. Coverage based on Nielsen study.

	Cable TV Households	Non-cable TV Households	Total TV Households
Station Totals	223,210	151,510	374,720
Average Weekly Circulation (1994)	18,205	7,987	26,265
Average Daily Circulation (1994)			6,552

North Carolina—Fayetteville

WKFT

Ch. 40

Network Service: None, independent.

Licensee: Delta Bcstg. Inc., 230 Donaldson St., Fayetteville, NC 28301.

Studio: 230 Donaldson St., Fayetteville, NC 28301.

Telephone: 919-323-4040. Fax: 919-323-3924.

Technical Facilities: Channel No. 40 (626-632 MHz). Authorized power: 5000-kw max. visual, 500-kw max. aural. Antenna: 1842-ft. above av. terrain, 1749-ft. above ground, 2149-ft. above sea level.

Latitude 35° 30' 45"
Longitude 78° 58' 40"

Transmitter: 5.9-mi. NE of Broadway, 0.65-mi. E of Hwy. 1538 & 0.6-mi. SW of Cape Fear River.

Multichannel TV Sound: Stereo and separate audio program.

Satellite Earth Stations: Microdyne, 7-meter; ADM, 5-meter; RCA Ku-band; M/A-Com receivers.

News Service: AP.

Ownership: Allied Communications Co. Inc.

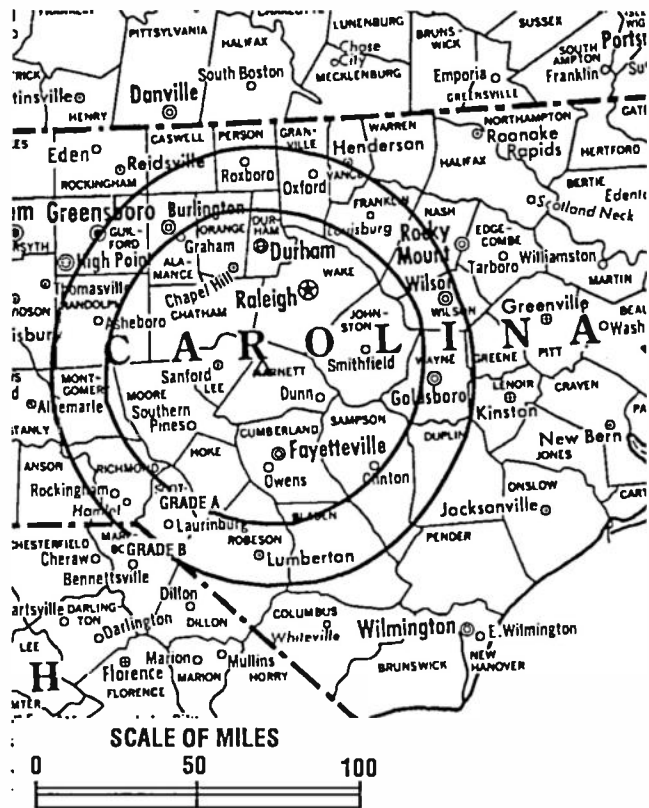
Began Operation: June 1, 1981. Sale to present owner approved Jan. 15, 1994. FCC approved sale to Delta Broadcasting Inc. March 20, 1991. Sale to SJL of North Carolina Assoc. by Norman J. Suttler, et al., approved by FCC June 20, 1985 (Television Digest, Vol. 25:15).

Represented (sales): Adam Young Inc.

Represented (legal): Smithwick & Belendiuk.

Personnel:

- Eugene H. Bohi, General Manager.
- Raymond T. Sasser, Sales Manager.
- Carolyn M. Kleinert, Program Director.
- Lori A. Sims, Business Manager.
- Jim Lamm, Production Manager.
- James B. Vest, Chief Engineer.



WKFT BPCT-850405KE Granted 6/21/85 © American Map Corp., No. 14244

Linda Ipser, Promotions Manager.
Peter Getzen, Office Manager.
Abigail A. Melvin, Traffic Manager.

Rates: On request.

City of License: Fayetteville. DMA: Raleigh-Durham. Rank: 32.

Circulation ©1994 Nielsen. Coverage based on Nielsen study.

	Cable TV Households	Non-cable TV Households	Total TV Households
Station Totals	714,300	528,510	1,242,810
Average Weekly Circulation (1994)	139,678	98,848	238,507
Average Daily Circulation (1994)			71,022

North Carolina—Goldsboro

WYED

Ch. 17

Network Service: None, independent.

Licensee: Outlet Bcstg. Inc.

Studio: 622 S. Barbour St., Clayton, NC 27520.

Telephone: 919-553-1700. Fax: 919-553-0984.

Technical Facilities: Channel No. 17 (488-494 MHz). Authorized power: 2570-kw max. visual, 260-kw max. aural. Antenna: 1575-ft. above av. terrain, 1529-ft. above ground, 1496-ft. above sea level.

Latitude 35° 37' 01"
Longitude 78° 28' 38"

Transmitter: 2800 Country Lane, Clayton, NC 27520.

Multichannel TV Sound: Stereo and separate audio program.

Satellite Earth Stations: Paracclipse, 5-meter C-band; Paracclipse, 5-meter Ku-band; Prodelin, 5.5-meter C-band; Drake, Pinzone receivers.

Ownership: Outlet Communications Inc. (Group Owner).

Began Operation: April 11, 1988. FCC approved sale to present owner by Beasley Bcstg. Group June 17, 1994 (Television Digest, Vol. 34:20, 33).

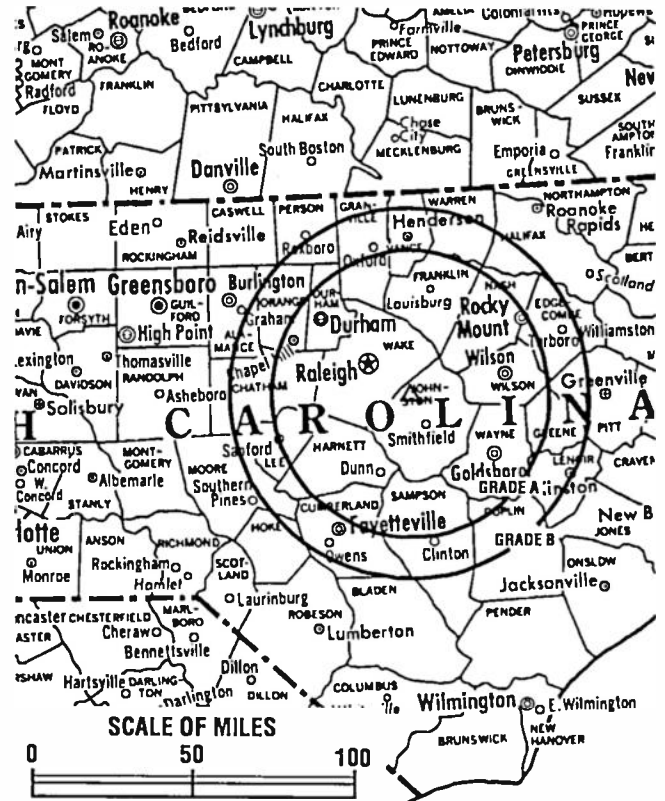
Represented (legal): Hogan & Hartson.

Represented (engineering): E. Harold Munn Jr. & Associates Inc.

Personnel:

- Adam Polacek, General Manager.
- Matt Brandes, Chief Engineer.
- Allan Horowitz, Promotion Director.
- Teresa Beddingfield, Business Manager.

Highest 30 Sec. Rate: \$200.



WYED BNPCT-880308KE Granted 3/23/88 © American Map Corp., No. 14244

City of License: Goldsboro. DMA: Raleigh-Durham. Rank: 32.

Circulation ©1994 Nielsen. Coverage based on Nielsen study.

	Cable TV Households	Non-cable TV Households	Total TV Households
Station Totals	591,190	417,820	1,009,010
Average Weekly Circulation (1994)	28,586	74,859	104,178
Average Daily Circulation (1994)			33,066

North Carolina—Greensboro-High Point & Winston-Salem

WFMY-TV

Ch. 2

Network Service: CBS.

Licensee: WFMY Television Corp., 1615 Phillips Ave., Greensboro, NC 27405.

Studio: 1615 Phillips Ave., Greensboro, NC 27405.

Telephone: 910-379-9369. Fax: 910-273-3444.

Technical Facilities: Channel No. 2 (54-60 MHz). Authorized power: 100-kw visual, 19.5-kw aural. Antenna: 1842-ft. above av. terrain, 1914-ft. above ground, 2649-ft. above sea level.

Latitude 35° 52' 13"
Longitude 79° 50' 25"

Transmitter: 3.7-mi. NE of Sophia.

Multichannel TV Sound: Stereo and separate audio program.

Satellite Earth Stations: Transmit/receive SatCom, 5.5-meter Ku-band; SatCom, 9.2-meter C-band; Drake, 4-meter C-band; RCA, 3.66-meter Ku-band; DX Engineering, M/A-Com, Scientific-Atlanta receivers.

News Services: AP, Carolina News Network, CBS, Conus, Gannett News Service, GOES, NAFAX, National Weather Wire.

Ownership: Gannett Broadcasting Group (Group Owner).

Began Operation: September 22, 1949. Sale to Harte-Hanks Communications by Landmark Communications approved by FCC Oct. 29, 1976 (Television Digest, Vol. 16:27). Sale to Landmark by former owners of Greensboro News Co. was approved Dec. 18, 1964 by FCC (Vol. 4:36, 49, 51). FCC approved sale to Gannett Co. Jan. 21, 1988 (Vol. 27:49; 28:6).

Represented (sales): Blair Television.

Personnel:

Colleen Brown, President & General Manager.
Deborah Hooper, Vice President, Broadcast.
Jay Wilkinson, Vice President, Operations.
Robert Allman, News Director.
Brian Kennedy, General Sales Manager.
Steve Palcsak, Local Sales Manager.
Julie Budd, Program Manager.



WFMY-TV BMPCT-780928KI Granted 11/27/78 © American Map Corp., No.

Martha Brown, Marketing Manager.
David Jones, Director of Engineering.
Shirley Frye, Community Affairs Manager.
Sharon Kiebel, Business Manager.

Rates: On request.

City of License: Greensboro. DMA: Greensboro-High Point-Winston-Salem. Rank: 48.

Circulation ©1994 Nielsen. Coverage based on Nielsen study.

	Cable TV Households	Non-cable TV Households	Total TV Households
Station Totals	1,162,460	757,950	1,920,410
Average Weekly Circulation (1994)	334,590	247,382	588,790
Average Daily Circulation (1994)			360,570

North Carolina—Greensboro-High Point & Winston-Salem

WGGT

Ch. 48

(Simulcasts WNRW, Winston-Salem-Greensboro-High Point, NC)

Network Service: None, independent.

Licensee: Guilford Telecasters Inc.

Studio: 330 S. Greene St., Greensboro, NC 27401.

Mailing Address: Box 1618, Greensboro, NC 27401.

Telephone: 910-274-4848. Fax: 910-230-1315.

Technical Facilities: Channel No. 48 (674-680 MHz). Authorized power: 1000-kw max. visual, 100-kw max. aural. Antenna: 1698-ft. above av. terrain, 1914-ft. above ground, 2649-ft. above sea level.

Latitude 35° 52' 13"
Longitude 79° 50' 25"

Transmitter: 1000-ft. E of County Rd. 1926, 0.7-mi. SE of County Rd. 1941, Greensboro.

Satellite Earth Stations: Microdyne, 5-meter Ku-band; Harris, 3-meter C-band; Harris, M/A-Com receivers.

Ownership: Guilford Telecasters Inc.

Began Operation: May 9, 1981. Sale to Edward H. Herlihy approved by FCC June 7, 1985 (Television Digest, Vol. 25:13) but not consummated.

Represented (legal): Baraff, Koerner, Olender & Hochberg, P.C.

Represented (engineering): Moffet, Larson & Johnson Inc.

Personnel:
James Thrash, President & General Manager.
Ginny Brown, Operations Manager.



WGGT BPCT-781222LC Granted 2/20/81 © American Map Corp., No. 14244

Rates: On request.

City of License: Greensboro. DMA: Greensboro-High Point-Winston Salem. Rank: 48.

Circulation ©1994 Nielsen. Coverage based on Nielsen study.

	Cable TV Households	Non-cable TV Households	Total TV Households
Station Totals	879,190	546,590	1,425,780
Average Weekly Circulation (1994)	49,458	60,967	112,305
Average Daily Circulation (1994)			40,402

North Carolina—Greensboro-High Point & Winston-Salem

WGHP-TV

Ch. 8

Network Service: Fox.

Licensee: WGHP License Inc.

Studio: 2005 Francis St., High Point, NC 27263.

Mailing Address: HP-8, High Point, NC 27261.

Telephone: 910-841-8888. Fax: 910-841-8051.

Technical Facilities: Channel No. 8 (180-186 MHz). Authorized power: 316-kw visual, 31.62-kw aural. Antenna: 1270-ft. above av. terrain, 1255-ft. above ground, 2032-ft. above sea level.

Latitude 35° 48' 46.50"
Longitude 79° 50' 36.00"

Transmitter: 1.2-mi. SE of Sophia, NC.

Satellite Earth Stations: Andrew, 7.1-meter C-band; Microdyne, 7-meter C-band; Andrew, 4.5-meter C-band; Comtech, 3.7-meter Ku-band; GE, 3.7-meter Ku-band; Andrew, Cyclesat, Standard Communications receivers.

News Services: ABC, AP, UPI.

Ownership: New World Communications Group (Group Owner).

Began Operation: October 14, 1963. Sale to Gulf Broadcast Group by Southern Bcstg. Co. approved by FCC June 16, 1978. Sale to Taft TV & Radio by Gulf approved by FCC May 30, 1985 (Television Digest, Vol. 25:5, 20, 22). Sale to Taft Broadcasting Partners L.P. approved Oct. 2, 1987. Sale to Great American TV & Radio approved Dec. 18, 1991 (Vol. 31:45). FCC approved sale to present owner July 15, 1994 (Vol. 34:19, 38).

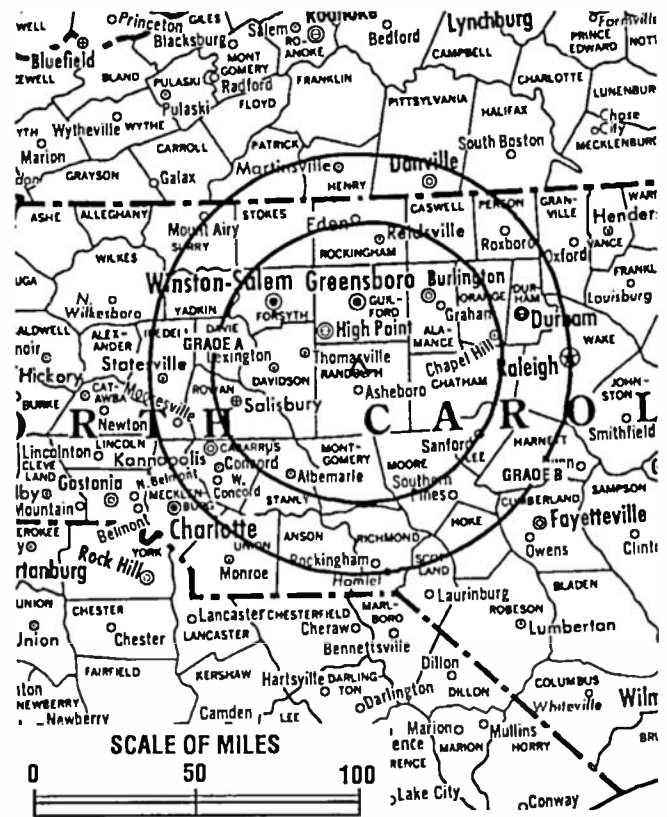
Represented (sales): TeleRep Inc.

Represented (legal): Koteen & Naftalin.

Represented (engineering): Cohen, Dippell & Everist, P.C.

Personnel:

- David Boylan, President & General Manager.
- Dennis Leonard, Vice President, Sales.
- Scott Libin, Vice President, News.
- Larry Blackerby, Vice President, Broadcasting.
- Frank Terry, Director of Finance & Administration.
- Ross Mason, Director of Engineering.
- Dan Brazda, Director of Viewer Development.



WGHP-TV BPCT-2579 Granted 10/3/62

© American Map Corp., No. 14244

Highest 30 Sec. Rate: \$2000.

NETWORK BASE HOURLY RATE: \$1050.

City of License: High Point. DMA: Greensboro-High Point-Winston-Salem. Rank: 48.

Circulation ©1994 Nielsen. Coverage based on Nielsen study.

	Cable TV Households	Non-cable TV Households	Total TV Households
Station Totals	1,044,850	643,290	1,688,140
Average Weekly Circulation (1994)	336,516	215,629	556,643
Average Daily Circulation (1994)			312,414

Your message in this ad space could cost
as little as \$95, and it will reach the
people important to you!

Television & Cable Factbook

North Carolina—Greensboro

WLXI-TV

Ch. 61

Network Service: None, independent.

Licensee: Radiant Life Ministries Inc., Box 1010, Marion, IL 62959.

Studio: 2109 Patterson St., Greensboro, NC 27407.

Telephone: 910-855-5610. Fax: 910-855-3645.

Technical Facilities: Channel No. 61 (752-758 MHz). Authorized power: 500-kw max. visual, 50-kw max. aural. Antenna: 564-ft. above av. terrain, 489-ft. above ground, 1449-ft. above sea level.

Latitude 36° 08' 58"
Longitude 80° 03' 21"

Transmitter: 2-mi. NE of Kemersville.

Satellite Earth Station: Paraclipse, 3.1-meter C-band; M/A-Com receivers.

Ownership: Tri-State Christian TV Inc. (Group Owner).

Began Operation: March 5, 1984. Transfer of control from Gary S. Smithwick & Harrell Powell Jr. to William Satterfield approved by FCC May 23, 1985. FCC approved sale to Trinity Broadcasting Network Feb. 24, 1986. Sale to present owner was approved Oct. 7, 1991.

Personnel:

- Garth Coonce, President.
- Larry L. Patton, Station Manager.
- Ed Kasovic, Engineer.
- Beverly Hils, Programming.
- Steven Bittle, Production Manager.

Rates: On request.



WLXI-TV BMPCT-821213KF Granted 3/25/83 © American Map Corp., No. 14244

City of License: Greensboro. DMA: Greensboro-High Point-Winston Salem. Rank: 48.

Circulation © 1994 Nielsen. Coverage based on Nielsen study.

	Cable TV Households	Non-cable TV Households	Total TV Households
Station Totals	360,350	227,000	587,350
Average Weekly Circulation (1994)	12,249	5,427	17,653
Average Daily Circulation (1994)			6,245

North Carolina—Winston-Salem & Greensboro- High Point

WNRW

Ch. 45

(Simulcasts on WGGT, Greensboro-High Point-Winston-Salem, NC)

Network Service: None, independent.

Licensee: Act III Bcstg. License Corp., 3500 Myer-Lee Dr., Winston-Salem, NC 27101.

Studio: 3500 Myer-Lee Dr., Winston-Salem, NC 27101.

Telephone: 910-722-4545. Fax: 910-723-8217.

Technical Facilities: Channel No. 45 (656-662 MHz). Authorized power: 5000-kw max. & 1450-kw horizontal visual, 500-kw max. & 145-kw horizontal aural. Antenna: 2000-ft. above av. terrain, 768-ft. above ground, 3088-ft. above sea level.

Latitude 36° 22' 37"
Longitude 80° 22' 10"

Holds CP for change to 1959-ft. above av. terrain, 738-ft. above ground, 3018-ft. above sea level. BPCT-940422KE.

Transmitter: End of County Rd. 1172, King, NC.

Satellite Earth Stations: Comtech, 5-meter C-band; AFC Ku-band; Vertex, 4.5-meter Ku & C-band; Scientific-Atlanta, Standard Agile Omni receivers.

Ownership: Act III Broadcasting Inc. (Group Owner).

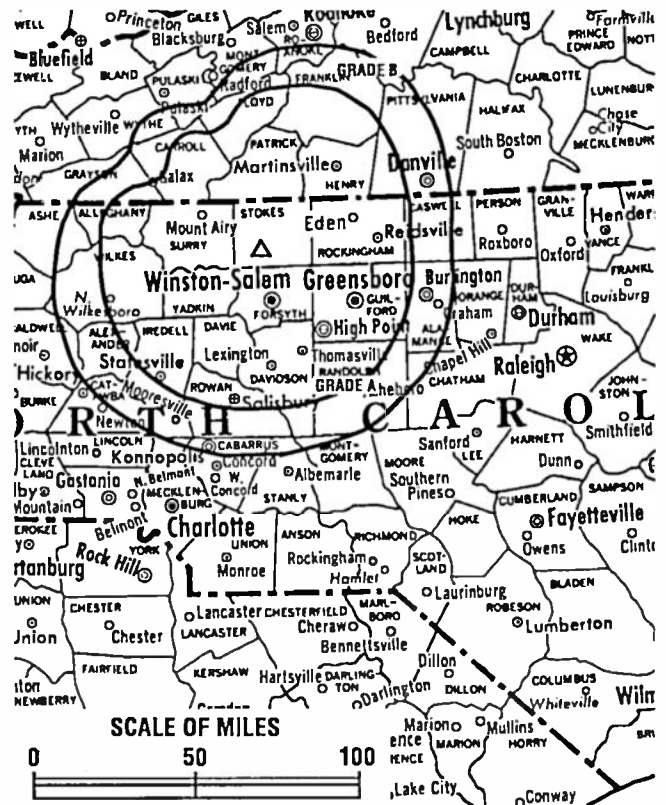
Began Operation: September 23, 1979. Sale to present owners by TVX Broadcast Group approved by FCC Dec. 17, 1986.

Represented (sales): Seltel Inc.

Represented (engineering): Lawrence Behr & Associates Inc.

Personnel:

- Donita Todd, Vice President & General Manager.
- Marcia Woodward, General Sales Manager.
- Michael J. Pumo, Local Sales Manager.
- Joel Kaczmarek, National Sales Manager.
- Frank Armstrong, Director of Broadcast Operations.
- Denise Hodge, Program Director.
- Vikki Riggs, Promotion Director.



WNRW BPCT-940422KE Granted 7/18/94 © American Map Corp., No. 14244

Diane Beasley, Controller.
Gil Couch, Chief Engineer.

Rates: On request.

City of License: Winston-Salem. DMA: Greensboro-High Point-Winston Salem. Rank: 48.

Circulation ©1994 Nielsen. Coverage based on Nielsen study.

	Cable TV Households	Non-cable TV Households	Total TV Households
Station Totals	653,450	445,610	1,099,060
Average Weekly Circulation (1994)	163,089	80,941	244,943
Average Daily Circulation (1994)			104,242

North Carolina—Greensboro-High Point & Winston-Salem

WXII

Ch. 12

Network Service: NBC.

Licensee: Pulitzer Bcstg. Co., 101 S. Hanley Rd., Suite 1250, St. Louis, MO 63105-3428.

Studio: 700 Coliseum Dr., Winston-Salem, NC 27106.

Branch Office: Guilford County Bureau, Greensboro, NC 27401.

Mailing Address: Box 11847, Winston-Salem, NC 27116.

Telephone: 910-721-9944. Fax: 910-722-7685.

Technical Facilities: Channel No. 12 (204-210 MHz). Authorized power: 316-kw visual, 63.5-kw aural. Antenna: 1980-ft. above av. terrain, 680-ft. above ground, 3095-ft. above sea level.

Latitude 36° 22' 31"
Longitude 80° 22' 27"

Transmitter: Sauratown Mountain, 7-mi. N of King, NC.

Multichannel TV Sound: Stereo and separate audio program.

Satellite Earth Station: Satellite Technology, 3.5-meter; Drake, Standard Communications receivers.

News Services: AP, NBC.

Ownership: Pulitzer Publishing Co. (Group Owner).

Began Operation: September 30, 1953. Sale to Multimedia by Triangle Bcstg. Corp. approved by FCC Sept. 7, 1972 (Television Digest, Vol. 11:44; 12:37). Exchanged by Multimedia with WFBC-TV, Greenville, SC for KSDK, St. Louis, MO 1981-82 (Vol. 21:12; 22:1; 23:8).

Represented (sales): Katz American Television.

Represented (legal): Verner, Lipfert, Bernhard, McPherson & Hand.

Represented (engineering): A. D. Ring, P.C.

Personnel:

Reynard A. Corely, Vice President & General Manager.
Rebecca Walker, General Sales Manager.
Michael Pulitzer Jr., Local Sales Manager.



WXII BMPCT-2657 Granted 1/4/55

© American Map Corp., No. 14244

Bill Sandefur, News Director.
Henry L. Hunt, Director of Engineering.
Robin H. Morrow, Business Manager.
James M. Hart, Marketing & Promotion Director.

Highest 30 Sec. Rate: \$3000.

NETWORK BASE HOURLY RATE: \$1305.

City of License: Winston-Salem. DMA: Greensboro-High Point-Winston Salem. Rank: 48.

Circulation ©1994 Nielsen. Coverage based on Nielsen study.

	Cable TV Households	Non-cable TV Households	Total TV Households
Station Totals	1,034,110	670,290	1,704,400
Average Weekly Circulation (1994)	323,038	216,524	545,023
Average Daily Circulation (1994)			299,277

North Carolina—Greenville-New Bern-Washington

WNCT-TV

Ch. 9

Network Service: CBS.

Licensee: Roy H. Park Bcstg. Inc., Box 898, Greenville, NC 27835-0898.

Studio: 3221 Evans St., Greenville, NC 27834.

Telephones: 919-355-8500; 800-682-0999. Fax: 919-355-8568.

Technical Facilities: Channel No. 9 (186-192 MHz). Authorized power: 316-kw visual, 31.6-kw aural. Antenna: Circularly polarized, 1890-ft. above av. terrain, 2000-ft. above ground, 2028-ft. above sea level.

Latitude 35° 21' 55"
Longitude 77° 23' 38"

Transmitter: Hwy. 118, 2.5-mi. E of Grifton.

Satellite Earth Stations: Transmit/receive Scientific-Atlanta, 7-meter C-band; Scientific-Atlanta, 4.2-meter C-band; AFC, 3.5-meter C-band; Andrew, 4.6-meter Ku-band; DX Antenna, M/A-Com, Scientific-Atlanta, Winegard receivers.

AM Affiliate: WNCT, 10-kw, 1070 kHz (CBS).

FM Affiliate: WNCT-FM, 100-kw, 107.9 MHz (No. 300), 1710-ft.

News Services: AP, CBS, CNN.

Ownership: Park Communications Inc. (Group Owner).

Began Operation: December 22, 1953. Sale to present owner by Carolina Bcstg. System Inc. approved by FCC Feb. 7, 1962 (Television Digest, Vol. 2:7).

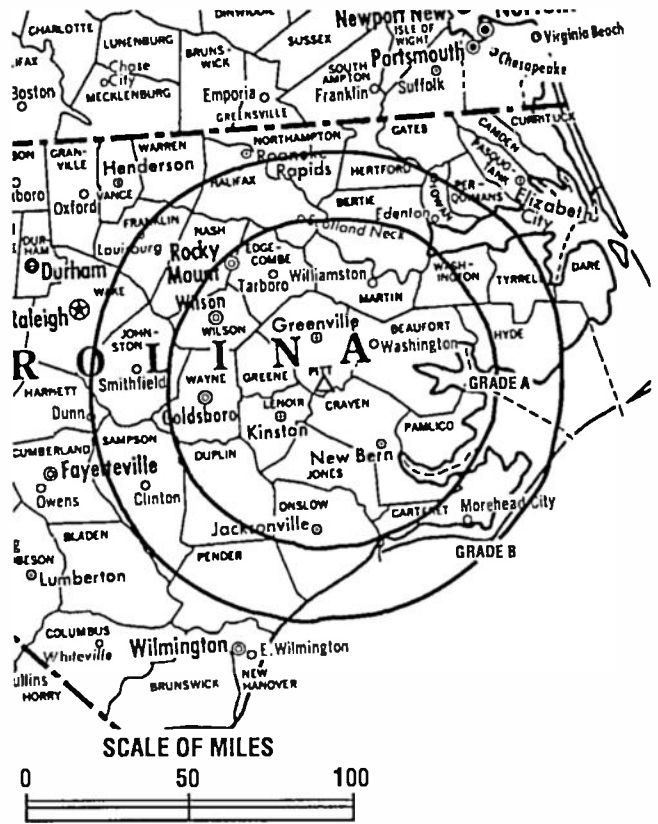
Represented (sales): Blair Television.

Represented (legal): Wiley, Rein & Fielding.

Represented (engineering): A. D. Ring, P.C.

Personnel:

Edward Adams, Vice President & General Manager.
Vicki Storm, General Sales Manager.
Roy Hardee, News Director.
Shirley Dale, Program Director.



WNCT-TV BPCT-5087 Granted 5/17/79

© American Map Corp., No. 14244

Bertie Cartwright, Chief Engineer.
William Morrisette, Business Manager.

Highest 30 Sec. Rate: \$600.

NETWORK BASE HOURLY RATE: \$754.

City of License: Greenville. DMA: Greenville-New Bern-Washington. Rank: 103.

Circulation ©1994 Nielsen. Coverage based on Nielsen study.

	Cable TV Households	Non-cable TV Households	Total TV Households
Station Totals	581,280	360,260	941,540
Average Weekly Circulation (1994)	187,620	129,134	330,313
Average Daily Circulation (1994)			189,621

North Carolina—Greenville

WYDO

Ch. 14

Network Service: Fox.

Licensee: KS Family Television Inc., Box 2044, Greenville, NC 27836-0044.

Studio: Rte. 3, Ayden Golf Club Rd., Ayden, NC 28513.

Telephone: 919-746-8014. Fax: 919-746-2555.

Technical Facilities: Channel No. 14 (470-476 MHz). Authorized power: 1334-kw max. visual. Antenna: 686-ft. above av. terrain, 679-ft. above ground, 718-ft. above sea level.

Latitude 35° 26' 44"
Longitude 77° 22' 08"

Transmitter: Approx. 3.2-mi. SE of Ayden in Pitt County.

Ownership: KS Family Television Inc.

Began Operation: July 30, 1992.

Represented (legal): Wilkinson, Barker, Knauer & Quinn.

Represented (engineering): du Trail, Lundin & Rackley.

Personnel:

Frederick J. McCune, President & General Manager.
Hamp Ferguson, Station & Sales Manager.
David Stapleford, Promotions.

Highest 30 Sec. Rate: \$25.

NETWORK BASE HOURLY RATE: \$100.

City of License: Greenville. DMA: Greenville-New Bern-Washington. Rank: 103.



WYDO BMPCT-910321KE Granted 1/29/92 © American Map Corp., No. 14244

Circulation ©1994 Nielsen. Coverage based on Nielsen study.

	Cable TV Households	Non-cable TV Households	Total TV Households
Station Totals	182,750	123,270	306,020
Average Weekly Circulation (1994)	25,306	19,805	45,202
Average Daily Circulation (1994)			17,301

North Carolina—Hickory

WHKY-TV

Ch. 14

Network Service: None, Independent.

Licensee: The Long Family Partnership, 526 Main Ave. SE, Hickory, NC 28602.

Studio: 526 Main Ave. SE, Hickory, NC 28602.

Mailing Address: Box 1059, Hickory, NC 28603.

Telephone: 704-322-5115. Fax: 704-322-8256.

Technical Facilities: Channel No. 14 (470-476 MHz). Authorized power: 656.1-kw max. visual, 66-kw max. aural. Antenna: 600-ft. above av. terrain, 487-ft. above ground, 1652-ft. above sea level.

Latitude 35° 43' 57"
Longitude 81° 19' 52"

Transmitter: 526 Main Ave. SE.

Satellite Earth Stations: 5 in operation.

AM Affiliate: WHKY, 5-kw, 1290 kHz.

Ownership: The Long Family Partnership.

Began Operation: February 14, 1968.

Represented (sales): Roslin Television Sales.

Represented (legal): Hardy & Carey.

Personnel:

Thomas E. Long, General Manager.

Jeffrey B. Long, Station Manager.

James O. Carr, Sales Manager.

Lou Anne Kincaid, News Director & Assignment Editor.

Julius Phillips, Sports Director.

Linda Hicks, Traffic Manager.

Susie Woods, Film Director.



WHKY-TV BPCT-820104KE Granted 2/8/82 © American Map Corp., No. 14244

Highest 30 Sec. Rate: \$55.

City of License: Hickory. DMA: Charlotte. Rank: 28.

Circulation ©1994 Nielsen. Coverage based on Nielsen study.

	Cable TV Households	Non-cable TV Households	Total TV Households
Station Totals	369,250	193,610	562,860
Average Weekly Circulation (1994)	7,269	6,389	13,738
Average Daily Circulation (1994)			2,997

North Carolina—Lexington

WEJC

Ch. 20

Network Service: None, independent.

Grantee: Koinonia Ministry Inc., 622-G Guilford College Rd., Greensboro, NC 27409.

Studio: 622-G Guilford College Rd., Greensboro, NC 27409.

Telephone: 910-547-0020.

Technical Facilities: Channel No. 20 (506-512 MHz). Authorized power: 280-kw max. visual, 28.6-kw max. aural. Antenna: 980-ft. above av. terrain, 938-ft. above ground, 1758-ft. above sea level.

Latitude 35° 58' 09"
Longitude 79° 49' 29"

Transmitter: W of Rte. 220, Pleasant Garden.

Map Note: Operating on Special Temporary Authority with reduced power. Map reflects authorized facilities.

Satellite Earth Stations: 2 in operation; Harris, M/A-Com receivers.

Ownership: Christian Television Network (Group Dwner).

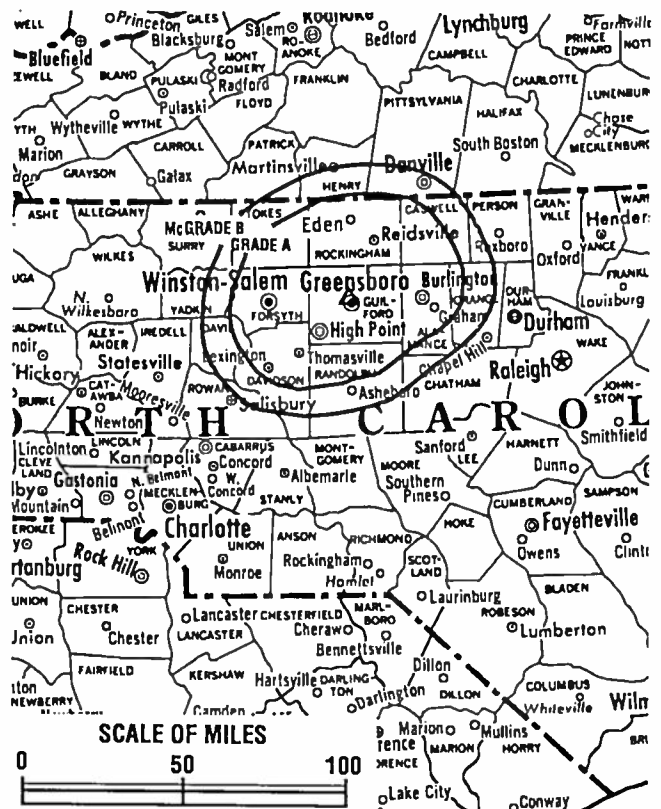
Began Operation: April 2, 1986.

Represented (legal): Gammon & Grange.

Personnel:

- Robert R. D'Andrea, President.
- William P. Register Sr., General Manager.
- Cardin A. Hesselton, General Sales Manager & Program Director.
- Carl Berger, Chief Engineer.
- Neville Chankersingh, Finance Director.

Highest 30 Sec. Rate: \$100.



WEJC BMPCT-850528KG Granted 7/23/85 © American Map Corp., No. 14244

City of License: Lexington. DMA: Greensboro-High Point-Winston Salem. Rank: 48.

Circulation ©1994 Nielsen. Coverage based on Nielsen study.

	Cable TV Households	Non-cable TV Households	Total TV Households
Station Totals	295,010	182,630	477,640
Average Weekly Circulation (1994)	11,959	6,698	18,539
Average Daily Circulation (1994)			5,320

North Carolina—Morehead City

WFXI

Ch. 8

Network Service: Fox.

Licensee: Local Television Assoc. Inc., Box 2069, Morehead City, NC 28577.

Studio: No. 1 Television Place, Hwy. 70 E, Morehead City, NC 28577.

Telephone: 919-240-0888. Fax: 919-240-2028.

Technical Facilities: Channel No. 8 (180-186 MHz). Authorized power: 316-kw visual, 31.6-kw aural. Antenna: 817-ft. above av. terrain, 810-ft. above ground, 817-ft. above sea level.

Latitude 34° 52' 53"
Longitude 76° 30' 23"

Transmitter: Open Grounds Farm, approx. 5.5-mi. NW of Stacy.

Multichannel TV Sound: Stereo only.

Satellite Earth Station: Comtech, 5-meter Ku & C-band; Agile Omni receivers.

Ownership: Local Television Associates Inc.

Began Operation: November 6, 1989.

Represented (sales): Seltel Inc.

Represented (legal): Fisher, Wayland, Cooper & Leader.

Represented (engineering): Lawrence Behr & Associates Inc.

Personnel:

LaRhe Markham Vestal, General Manager.

Glenn Rose, General Sales Manager.

Dave Gernoske, Chief Engineer.

Sam Lawson, Promotion Director.

Lauretta Whaley, Business Manager.



WFXI BMPCT-880907KF Granted 3/16/89 © American Map Corp., No. 14244

Rates: On request.

City of License: Morehead City. DMA: Greenville-New Bern-Washington. Rank: 103.

Circulation ©1994 Nielsen. Coverage based on Nielsen study.

	Cable TV Households	Non-cable TV Households	Total TV Households
Station Totals	240,730	140,930	381,660
Average Weekly Circulation (1994)	49,327	22,715	75,010
Average Daily Circulation (1994)			35,281

North Carolina—New Bern-Greenville-Washington

WCTI

Ch. 12

Network Service: ABC.

Licensee: Lamco Communications Inc., 460 Market St., Suite 310, Williamsport, PA 11701.

Studio: 400 Glenburnie Dr., New Bern, NC 28561.

Mailing Address: Box 12325, New Bern, NC 28561.

Telephone: 919-638-1212. Fax: 919-637-4141.

Technical Facilities: Channel No. 12 (204-210 MHz). Authorized power: 316-kw visual, 31.6-kw aural. Antenna: 1940-ft. above av. terrain, 1999-ft. above ground, 2049-ft. above sea level.

Latitude 35° 06' 18"
Longitude 77° 20' 15"

Transmitter: State Hwy. 41, N of Trenton, NC.

Satellite Earth Stations: Transmit/receive ADM, 6.1-meter; Avcom receivers.

News Service: AP.

Ownership: Lamco Communications Inc. (Group Owner).

Began Operation: September 7, 1963. Sale to present owner by Diversified Communications approved by FCC Aug. 2, 1993. Sale to Diversified by Heritage Bcstg. approved by FCC Feb. 24, 1986. Sale to Heritage by Malrite Communications Group approved by FCC June 7, 1983. Sale to Malrite by Continental TV approved Oct. 14, 1976. Previous sale by Nathan Frank & Thomsland Inc. approved April 15, 1969.

Represented (sales): Katz Continental Television.

Represented (legal): Dow, Lohnes & Albertson.

Personnel:

- Clay Milstead, General Manager.
- Robert Wise, General Sales Manager.
- Bill Poole, Local Sales Manager.
- Jan Bean, News Director.
- Carolyn Stevens, Program Director.
- Paul Kingman, Production Manager.
- Drew Rhodes, Promotion Director.



WCTI BPCT-3831 Granted 1/4/67

© American Map Corp., No. 14244

Theresa Mueller, Business Manager.
Ken Hughes, Chief Engineer.

Highest 30 Sec. Rate: \$1500.

NETWORK BASE HOURLY RATE: \$550.

City of License: New Bern. DMA: Greenville-New Bern-Washington. Rank: 103.

Circulation ©1994 Nielsen. Coverage based on Nielsen study.

	Cable TV Households	Non-cable TV Households	Total TV Households
Station Totals	560,470	319,610	880,080
Average Weekly Circulation (1994)	115,584	84,391	205,603
Average Daily Circulation (1994)			111,611

North Carolina—Raleigh

WLFL

Ch. 22

Network Service: Fox.

Licensee: Paramount Stations Group of Raleigh/Durham, 1205 Front St., Raleigh, NC 27609.

Studio: 1205 Front St., Raleigh, NC 27609.

Telephone: 919-821-2200. Fax: 919-836-1540.

Technical Facilities: Channel No. 22 (518-524 MHz). Authorized power: 5000-kw max. visual, 500-kw max. aural. Antenna: 1675-ft. above av. terrain, 1545-ft. above ground, 2015-ft. above sea level.

Latitude	35°	42'	51.50"
Longitude	78°	49'	00.50"

Transmitter: 1700-ft. W of intersection of Hwys. 1379 & 1010, 1.5-mi. SE of Apex.

Multichannel TV Sound: Stereo only.

Satellite Earth Stations: 3.5-meter C-band; AFC, 3-meter Ku-band; Gardiner, W/A-Com, Microdyne receivers.

Ownership: Viacom Inc. (Group Owner).

Began Operation: December 18, 1981. Sale by N. Grant Cotton, et al., to S & F Communications was approved by FCC Dec. 21, 1984 but not consummated (Television Digest, Vol. 24:39). Sale to TVX Broadcast Group by Family TV Corp. approved Feb. 10, 1986 (Vol. 25:50; 26:17) Sale to Paramount Group owner approved 1989 (Vol. 29:38). Sale to Sinclair Broadcast Group pends (Vol. 34:33).

Represented (sales): Seitel Inc.

Represented (legal): Leventhal, Senter & Lerman.

Personnel:

- Michael Volpe, General Manager.
- Kathy Baske Young, General Sales Manager.
- Steve Wilkerson, Local Sales Manager.
- Don Ingram, Chief Engineer.
- Melanie Gerig, Director of Programming.
- Kevin Kelly, News Director.



WLFL BPCT-850805LA Granted 8/13/86 © American Map Corp., No. 14244

Rich Davis, Promotion Manager.
Douglas Hamilton, Business Manager.

Rates: On request.

City of License: Raleigh. DMA: Raleigh-Durham. Rank: 32.

Circulation ©1994 Nielsen. Coverage based on Nielsen study.

	Cable TV Households	Non-cable TV Households	Total TV Households
Station Totals	816,580	554,590	1,371,170
Average Weekly Circulation (1994)	285,773	199,742	486,960
Average Daily Circulation (1994)			234,264

North Carolina—Raleigh-Durham

WRAL-TV

Ch. 5

Network Service: CBS.

Licensee: Capitol Bcstg. Co. Inc., Box 12000, Raleigh, NC 27605.

Studio: 2619 Western Blvd., Raleigh, NC 27606.

Mailing Address: Box 12000, Raleigh, NC 27605.

Telephone: 919-821-8555. Fax: 919-821-8566.

Technical Facilities: Channel No. 5 (76-82 MHz). Authorized power: 100-kw visual, 10-kw aural. Antenna: Circularly polarized, 1981-ft. above av. terrain, 1965-ft. above ground, 2280-ft. above sea level.

Latitude	35°	40'	35"
Longitude	78°	32'	09"

Transmitter: 1.6-mi. SE of Auburn.

Multichannel TV Sound: Stereo only.

Satellite Earth Stations: Transmit/receive Scientific-Atlanta, 10-meter C-band; Scientific-Atlanta, 7-meter C-band; Harris, 6.1-meter Ku-band; Scientific-Atlanta, 4.5-meter C-band; Harris, Scientific-Atlanta receivers.

SNG Mobile Dish: Wolfcoach, RSI, 2.4-meter Ku-band.

FM Affiliate: WRAL-FM, 100-kw, 101.5 MHz (No. 268), 1840-ft.

News Services: AP, CNN, Conus, UPI.

Ownership: Capitol Broadcasting Co. Inc. (Group Owner).


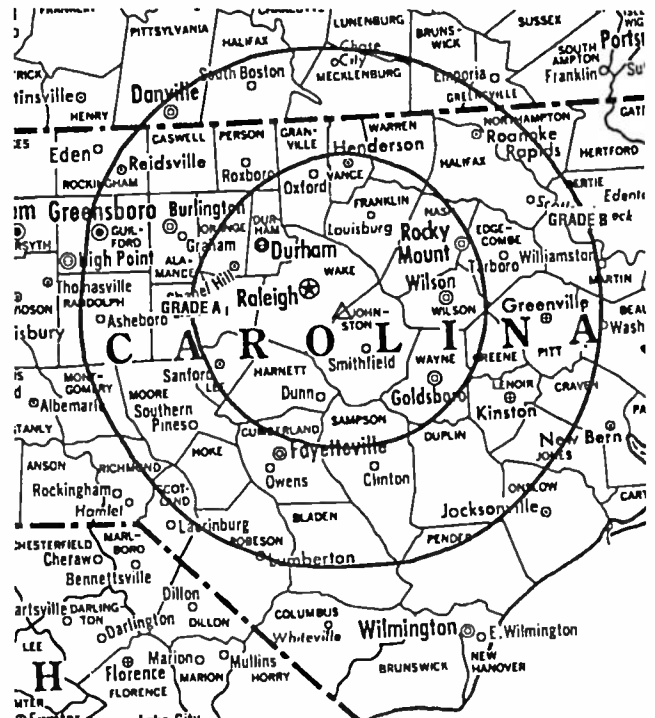
Began Operation: December 15, 1956.

Represented (sales): TeleRep Inc.

Represented (legal): Fletcher, Heald & Hildreth.

Personnel:

Jim Goodman, President & Chief Executive Officer.
 Frederick Barber, Vice President & General Manager.
 Thomas G. Allen, Station Manager.
 Quinn Koontz, General Sales Manager.
 Laura Stillman, Local Sales Manager.
 Lori Burma, National Sales Manager.



WRAL-TV BPCT-900507KH Granted 6/21/90 © American Map Corp., No. 14244

John Harris, News Director.
 Jim Griffin, Program Manager.
 Alfred Dunbar Jr., Chief Engineer.
 Cindy Sink, Promotion Director.
 Leah Chauncey, Business Manager.
 Walye Rasulala, Public Affairs Manager.

Rates: On request.

City of License: Raleigh. DMA: Raleigh-Durham. Rank: 32.

Circulation ©1994 Nielsen. Coverage based on Nielsen study.

	Cable TV Households	Non-cable TV Households	Total TV Households
Station Totals	22,807,650	12,839,830	35,647,480
Average Weekly Circulation (1994)	461,725	516,541	1,013,904
Average Daily Circulation (1994)			556,702

North Carolina—Durham-Raleigh

WRDC

Ch. 28

Network Service: NBC.

Licensee: FSF TV Inc., 3012 Highwoods Blvd., Raleigh, NC 27604.

Studio: 3012 Highwoods Blvd., Suite 101, Raleigh, NC 27604.

Telephone: 919-872-2854. Fax: 919-790-6254.

Technical Facilities: Channel No. 28 (554-560 MHz). Authorized power: 5000-kw max. visual, 500-kw max. aural. Antenna: 1919-ft. above av. terrain, 1900-ft. above ground, 2215-ft. above sea level.

Latitude	35°	40'	35"
Longitude	78°	32'	09"

Transmitter: 1.6-mi. SE of Auburn.

Multichannel TV Sound: Stereo and separate audio program.

Satellite Earth Stations: Transmit/receive Harris, 6.1-meter Ku-band; Andrew, 4.5-meter C-band; Harris, 3.6-meter Ku-band; RCA, 3-meter Ku-band; Andrew, Harris, M/A-Com receivers.

News Services: AP, NBC.

Ownership: ComCorp of North Carolina Inc.

Began Operation: November 4, 1968. Transfer of control to ComCorp. granted April 26, 1994. Sale pending to Glencairn Ltd. Previous sale to FSF TV Inc. approved by FCC June 14, 1991 (Television Digest, Vol. 31:15). Sale to Durham Life Bcstg. by Robinson O. Everett, et al., approved by FCC May 19, 1977 (Vol. 17:5).

Represented (sales): Blair Television.

Represented (legal): Wyrick, Robbins & Ponton.

Represented (engineering): Moffet, Larson & Johnson Inc.

Personnel:

- Jim Liapiana, General Manager.
- James Adams, General Sales Manager.
- Carol Wright, National Sales Manager.
- David Gerisch, Operations Manager.



WRDC BPCT-900518KM Granted 7/20/90 © American Map Corp., No. 14244

Gary Todd, Chief Engineer.
Jean Harrison, Business Manager.

Highest 30 Sec. Rate: \$3200.

NETWORK BASE HOURLY RATE: \$500.

City of License: Durham. DMA: Raleigh-Durham. Rank: 32.

Circulation ©1994 Nielsen. Coverage based on Nielsen study.

	Cable TV Households	Non-cable TV Households	Total TV Households
Station Totals	823,080	588,580	1,411,660
Average Weekly Circulation (1994)	288,975	180,387	471,192
Average Daily Circulation (1994)			191,164

North Carolina—Durham-Raleigh-Fayetteville

WTVD

Ch. 11

Network Service: ABC.

Licensee: Capital Cities Communications Inc., Box 2009, Durham, NC 27702.

Studio: 411 Liberty St., Durham, NC 27702.

Branch Offices: 225 Green St., Fayetteville, NC 28301; Box 1950, 411 Fayetteville St. Mall, Raleigh, NC 27602.

Mailing Address: Box 2009, Durham, NC 27702.

Telephones: 919-683-1111 (Durham); 919-323-5883 (Fayetteville).

Fax: 919-682-7476.

Technical Facilities: Channel No. 11 (198-204 MHz). Authorized power: 316-kw visual, 31.6-kw aural. Antenna: Circularly polarized, 1990-ft. above av. terrain, 2000-ft. above ground, 2317-ft. above sea level.

Latitude 35° 40' 05"
Longitude 78° 31' 58"

Transmitter: 4-mi. NW of Clayton, 2-mi. SE of Auburn, NC.

Multichannel TV Sound: Stereo only.

Satellite Earth Stations: Transmit/receive Andrew, 7.3-meter Ku & C-band; Harris, 9.1-meter C-band; Andrew, 7.3-meter C-band; Andrew, 5.6-meter Ku-band; Standard Communications receivers.

SNG Mobile Dish: Andrew, 3.7-meter Ku-band.

News Service: AP.

Ownership: Capital Cities/ABC Inc. (Group Owner).

Began Operation: September 2, 1954. Sale to present owners by principal stockholders Harmon L. & Virginia D. Duncan, J. Floyd Fletcher and WDNC(AM) approved by FCC May 22, 1957 (Television Digest, Vol. 13:14, 21).

Represented (sales): Capital Cities/ABC National TV Sales.

Represented (legal): Wilmer, Cutler & Pickering.

Represented (engineering): Moffet, Larson & Johnson, P.C.



WTVD BPCT-5161 Granted 9/1/78

© American Map Corp., No. 14244

Personnel:

- Emily Barr, President & General Manager.
- Denis J. O'Connor, General Sales Manager.
- Jon L. Miller, Director of Programming.
- Brett Chambers, Community Relations Manager.
- Curtis Meredith, Chief Engineer.
- William Higgs, Business Manager.
- Marie Brown, Sales Service Manager.

Rates: On request.

City of License: Durham. DMA: Raleigh-Durham. Rank: 32.

Circulation ©1994 Nielsen. Coverage based on Nielsen study.

	Cable TV Households	Non-cable TV Households	Total TV Households
Station Totals	1,022,350	684,780	1,707,130
Average Weekly Circulation (1994)	430,567	286,936	725,387
Average Daily Circulation (1994)			433,292

North Carolina—Rocky Mount

WRMY

Ch. 47

Network Service: None, independent.

Licensee: Family Bcstg. Enterprises, Box 4750, Rocky Mount, NC 27803.

Studio: 126 N. Washington St., Rocky Mount, NC 27801.

Telephone: 919-972-4747. Fax: 919-985-1447.

Technical Facilities: Channel No. 47 (668-674 MHz). Authorized power: 12.3-kw max. visual. Antenna: 318-ft. above av. terrain, 331-ft. above ground, 482-ft. above sea level.

Latitude 35° 57' 03"
Longitude 77° 55' 37"

Transmitter: State Rd. 1765, 401 Farm Rd., Nash County.

Multichannel TV Sound: Stereo only.

Satellite Earth Stations: Microdyne, 7-meter Ku & C-band; Jerrold, 6-meter C-band; Jerrold, 5-meter C-band; Microdyne, Jerrold receivers.

News Service: Capitol News.

Ownership: Family Broadcasting Enterprises.

Began Operation: July 5, 1989.

Represented (sales): American Media.

Represented (legal): Mitchell, Fielstra & Associates, P.C.

Personnel:

- Bob Pelletier, Vice President & General Manager.
- Lynda Cooke, Station Manager.
- Doneva Lacey, General Sales Manager.
- Peggy Logan, Promotion Director.
- Kevin Pelletier, Marketing Director.
- Jean Almand, Development Director.



WRMY BMPCT-910805KG Granted 7/8/92 © American Map Corp., No. 14244

Rod Porter, Production Manager.
Cathy Medcall, Business Manager.

Highest 30 Sec. Rate: \$56.

City of License: Rocky Mount. DMA: Raleigh-Durham. Rank: 32.

Circulation ©1994 Nielsen. Coverage based on Nielsen study.

	Cable TV Households	Non-cable TV Households	Total TV Households
Station Totals	34,110	16,250	50,360
Average Weekly Circulation (1994)	1,914	0	1,896
Average Daily Circulation (1994)			272

North Carolina—Washington-Greenville-New Bern

WITN-TV

Ch. 7

Network Service: NBC.

Licensee: WITN-TV Inc.

Studio: Hwy. 17 S, Washington, NC 27889.

Mailing Address: Box 468, Washington, NC 27889.

Telephone: 919-946-3131. Fax: 919-946-9265.

Technical Facilities: Channel No. 7 (174-180 MHz). Authorized power: 316-kw visual, 31-kw aural. Antenna: Circularly polarized, 1950-ft. above av. terrain, 2000-ft. above ground, 2028-ft. above sea level.

Latitude 35° 21' 55"
Longitude 77° 23' 38"

Transmitter: Hwy. 118, 2.5-mi. E of Grifton.

Multichannel TV Sound: Stereo only.

Satellite Earth Stations: Scientific-Atlanta, 7-meter; Harris, 6-meter; Harris, 3-meter; Harris, Scientific-Atlanta receivers.

News Services: AP, NBC, CNN.

Ownership: American Family Corp. (Group Owner).

Began Operation: September 28, 1955. Sale to present owner by W. R. Roberson Jr., et al., approved by FCC June 26, 1985 (Television Digest, Vol. 25:8).

Represented (sales): Harrington, Righter & Parsons Inc.

Represented (legal): Schnader, Harrison, Segal & Lewis.

Represented (engineering): A. D. Ring, P.C.

Personnel:

Michael D. Weeks, Vice President & General Manager.
Michael Smythe, General Sales Manager.
Al Riggs, National Sales Manager.
Helen S. Jackson, National Sales Coordinator.
Ron Comings, News Director.
Michael Riddle, Program Director.



WITN-TV BMPCT-790131LN Granted 8/30/79 © American Map Corp., No. 14244

Al Manning, Chief Engineer.
Frances W. Williams, Business Manager.
Council Bradshaw, Promotion Director.

Rates: On request.

City of License: Washington. DMA: Greenville-New Bern-Washington. Rank: 103.

Circulation ©1994 Nielsen. Coverage based on Nielsen study.

	Cable TV Households	Non-cable TV Households	Total TV Households
Station Totals	537,960	363,300	901,260
Average Weekly Circulation (1994)	194,855	135,642	342,418
Average Daily Circulation (1994)			175,742

North Carolina—Wilmington

WECT

Ch. 6

Network Service: NBC.

Licensee: New Vision Television Licenses of Wilmington Inc., 5784 Lake Forrest Dr., Suite 290, Atlanta, GA 30328.

Studio: 322 Shipyard Blvd., Wilmington, NC 28412.

Mailing Address: Box 4029, Wilmington, NC 28406.

Telephone: 919-791-8070. Fax: 919-392-1509.

Technical Facilities: Channel No. 6 (82-88 MHz). Authorized power: 100-kw visual, 20-kw aural. Antenna: 1930-ft. above av. terrain, 2000-ft. above ground, 2055-ft. above sea level.

Latitude 34° 34' 32"
Longitude 78° 26' 13"

Transmitter: State Hwy. 53, 1.1-mi. SE of Singletary Lake, Colly Twp.

Multichannel TV Sound: Stereo only.

Satellite Earth Stations: Harris, 8-meter; Prodelin, 5-meter; Harris, 3-meter; Harris, Pinzone receivers.

News Services: AP, Conus, NBC.

Ownership: New Vision Television (Group Owner).

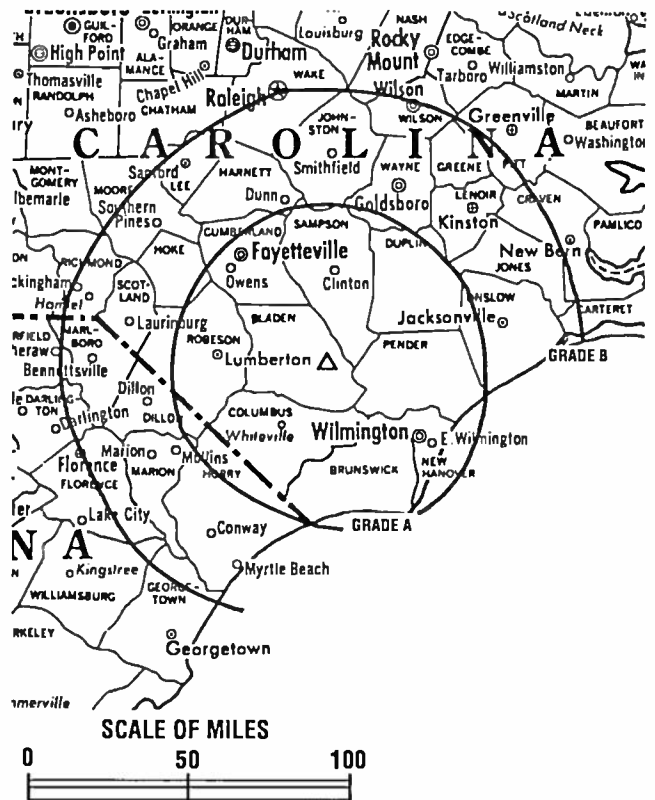
Began Operation: April 9, 1954. Sale of 60% of stock by Richard A. Dunlea & wife to WNCT and James Jackson approved Dec. 11, 1957 by FCC (Television Digest, Vol. 13:44, 50). Sale to News Press & Gazette Co. approved by FCC Nov. 21, 1986. FCC granted sale to present owner Nov. 15, 1993.

Represented (sales): Katz Continental Television.

Represented (engineering): Cohen, Dippell & Everist, P.C.

Personnel:

- Lynn Fairbanks, Vice President & General Manager.
- Erik Storck, Sales Manager.
- Charlotte Diller, Local Sales Manager.
- Ron Becker, News Director.
- Carl Nowakowski, Program Director.
- Wayne Tiner, Chief Engineer.
- Tom Cheatham, Production Manager.



WECT BMPCT-800829KF Granted 11/4/80 © American Map Corp., No. 14244

Rates: On request.

City of License: Wilmington. DMA: Wilmington. Rank: 139.

Circulation ©1994 Nielsen. Coverage based on Nielsen study.

	Cable TV Households	Non-cable TV Households	Total TV Households
Station Totals	724,370	427,350	1,151,720
Average Weekly Circulation (1994)	202,966	116,389	319,455
Average Daily Circulation (1994)			161,283

THIS DATA IS AVAILABLE ON TAPE OR DISKETTE FOR USE ON YOUR OWN COMPUTER OR AS CUSTOMIZED REPORTS

Call Lynn Levine or Brian Meeley • 202-872-9200

North Carolina—Wilmington

WSFX-TV

(formerly WJKA)

Ch. 26

Network Service: Fox.

Licensee: Wilmington Telecasters Inc., 1926 Oleander Dr., Wilmington, NC 28403.

Studio: 1926 Oleander Dr., Wilmington, NC 28403.

Mailing Address: Box 2626, Wilmington, NC 28403.

Telephone: 919-343-8826. Fax: 919-251-0978.

Technical Facilities: Channel No. 26 (542-548 MHz). Authorized power: 4370-kw max. visual, 432.5-kw max. aural. Antenna: 1640-ft. above av. terrain, 1631-ft. above ground, 1690-ft. above sea level.

Latitude	34°	07'	51"
Longitude	78°	11'	16"

Transmitter: 5-mi. NNW of Bolivia on Lewis Swamp Rd.

Satellite Earth Stations: Transmit/receive Microdyne, 7-meter; Scientific-Atlanta, 6.2-meter; Harris, 4.7-meter; Harris, 3.7-meter; Harris, M/A-Com, Scientific-Atlanta receivers.

News Services: AP, CBS.

Ownership: Robinson O. Everett (Group Owner); Jacob H. Froelich Jr. (Group Owner).

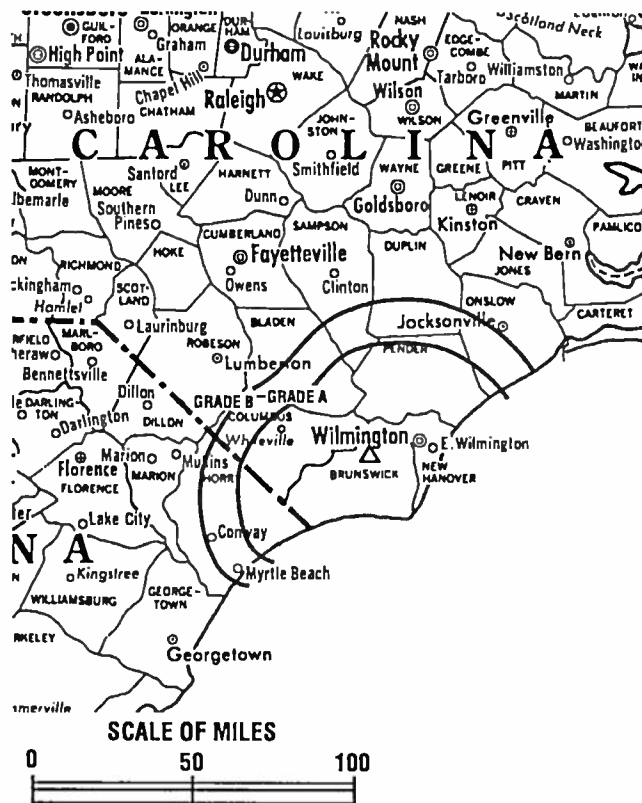
Began Operation: September 24, 1984.

Represented (sales): Sattel Inc.

Represented (legal): Baraff, Koemer, Olender & Hochberg, P.C.

Personnel:

Ty Watts, President & General Manager.
 Bob Watson, General Sales Manager.
 Ed Schmidt, Chief Engineer.
 Liz Bowman, Program & Promotion Director.
 Clara Dittmer, Office Manager.



WSFX-TV BLCT-841009KW Granted 3/28/85 © American Map Corp., No. 14244

Highest 30 Sec. Rate: \$600.

City of License: Wilmington. DMA: Wilmington. Rank: 139.

Circulation ©1994 Nielsen. Coverage based on Nielsen study.

	Cable TV Households	Non-cable TV Households	Total TV Households
Station Totals	302,800	141,280	444,080
Average Weekly Circulation (1994)	59,668	23,897	83,561
Average Daily Circulation (1994)			41,090

North Carolina—Wilmington

WWAY

Ch. 3

Network Service: ABC.

Licensee: CLG Media of Wilmington Inc., 225 High Ridge Rd., Stamford, CT 06905.

Studio: 615 N. Front St., Wilmington, NC 28401.

Mailing Address: Box 2068, Wilmington, NC 28401.

Telephone: 919-762-8581.

Technical Facilities: Channel No. 3 (60-66 MHz). Authorized power: 100-kw visual, 10-kw aural. Antenna: Circularly polarized, 1953-ft. above av. terrain, 1941-ft. above ground, 2001-ft. above sea level.

Latitude 34° 07' 51"
Longitude 78° 11' 16"

Transmitter: 5-mi. NNW of Bolivia on Lewis Swamp Rd.

Satellite Earth Stations: Andrew, 7.3-meter C-band; Scientific-Atlanta, 4.6-meter C-band; Andrew, 4.5-meter C-band; RCA, 3.2-meter Ku-band; Avantek, M/A-Corn, Scientific-Atlanta receivers.

News Service: AP.

Ownership: CLG Media of Wilmington Inc.

Began Operation: October 30, 1964. CLG Media of Wilmington Inc. (Chrysler Capital Corp.) assumed control from Sterling TV of Wilmington Inc. (Adams Communications) Jan. 5, 1993. Sale to Price Communications Corp. by Clay Communications approved by FCC June 23, 1987 (Television Digest, Vol. 27:21). Sale to Cape Fear Telecasting Inc. (William G. Broadfoot Jr., Charles B. Britt, Ferebee Sledge & Craig Wall) approved by FCC Aug. 28, 1968. Note: Left air temporarily Jan. 24, 1981 when plane collided with tower (Vol. 21:5). Sale to Adams TV approved July 11, 1988. Sale to Ellis Communications pends (Vol. 34:41).

Represented (sales): Blair Television.

Represented (legal): Lowenthal, Landau, Fischer & Bring, P.C.

Personnel:

Gina Teague, General Manager.
Kelly Newton, General Sales Manager.
Diane Fulton, Local Sales Manager.
John Evans, News Director.



WWAY BPCT-841213KI Granted 1/30/85 © American Map Corp., No. 14244

Sue Rachunok, Production Manager.
Dan Sullivan, Chief Engineer.

Highest 30 Sec. Rate: \$900.

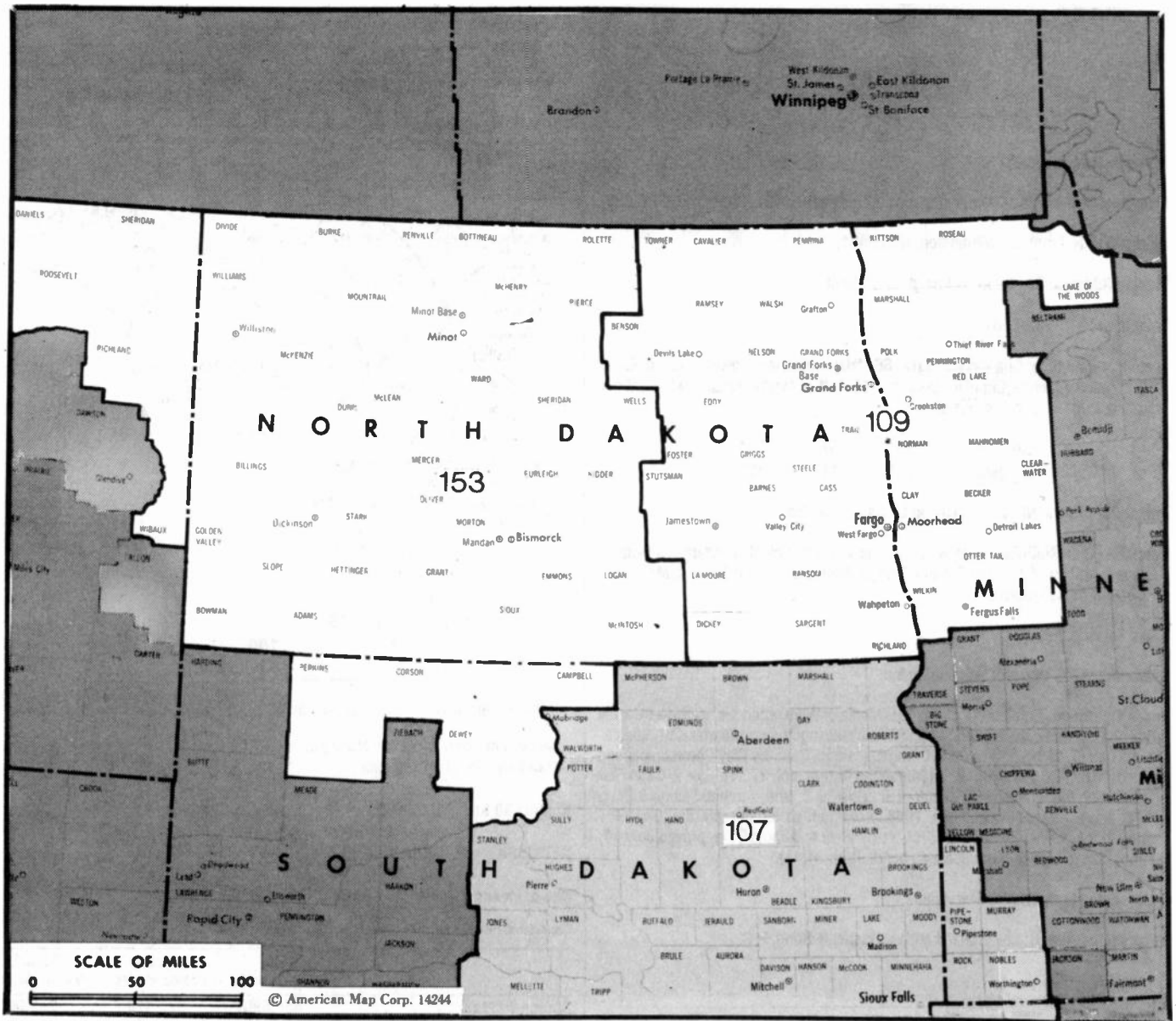
NETWORK BASE HOURLY RATE: \$600.

City of License: Wilmington. DMA: Wilmington. Rank: 139.

Circulation ©1994 Nielsen. Coverage based on Nielsen study.

	Cable TV Households	Non-cable TV Households	Total TV Households
Station Totals	450,690	272,370	723,060
Average Weekly Circulation (1994)	114,129	63,367	177,635
Average Daily Circulation (1994)			95,808

North Dakota



MARKET	NIELSEN DMA TV HOUSEHOLDS	RANK	MARKET AREA COMMERCIAL STATIONS
Sioux Falls-Mitchell, SD	222,530	107	KABY-TV (9), KDLO-TV (3), KDLT (5), KELO-TV (11), KPLO-TV (6), KPRY-TV (4), KSFY-TV (13), KTTM (12), KTTW (17)
Fargo-Valley City, ND	217,360	109	KBRR (10), KJRR (7), KNRR (12), KTHI-TV (11), KVRR (15), KXJB-TV (4), WDAY-TV (6), WDAZ-TV (8)
Minot-Bismarck-Dickinson, ND	131,510	153	KBMY (17), KFYR-TV (5), KMCY (14), KMOT (10), KQCD-TV (7), KUMV-TV (8), KXMA-TV (2), KXMB-TV (12), KXMC-TV (13), KXMD-TV (11)

State Cross Reference List	
Communities that receive programs of stations that are located elsewhere.	
KXJB-TV, Fargo	See Valley City, ND
KTHI-TV, Grand Forks	See Fargo, ND

North Dakota Station Totals as of November 1, 1994			
	VHF	UHF	TOTAL
Commercial Television Stations	14	3	17
Educational Television Stations	6	1	7
	20	4	24

North Dakota—Bismarck

KBMY

Ch. 17

(Operates satellite KMCY, Minot, ND)

Network Service: ABC.

Licensee: Forum Communications Co., 301 8th St. S, Fargo, ND 58103.

Studio: 919 S. 7th St., Suite 600, Bismarck, ND 58501.

Mailing Address: Box 7277, Bismarck, ND 58502.

Telephone: 701-223-1700. Fax: 701-258-0886.

Technical Facilities: Channel No. 17 (488-494 MHz). Authorized power: 510-kw max. visual, 90-kw max. aural. Antenna: 948-ft. above av. terrain, 649-ft. above ground, 2869-ft. above sea level.

Latitude 46° 35' 11"
Longitude 100° 48' 20"

Transmitter: 2-mi. S & 4-mi. E of St. Anthony.

Satellite Earth Stations: Scientific-Atlanta, 4.6-meter C-band; Scientific-Atlanta, 4.6-meter Ku-band; Harris, 3-meter C-band; M/A-Com, Standard Communications receivers.

Ownership: Forum Communications Co. (Group Owner).

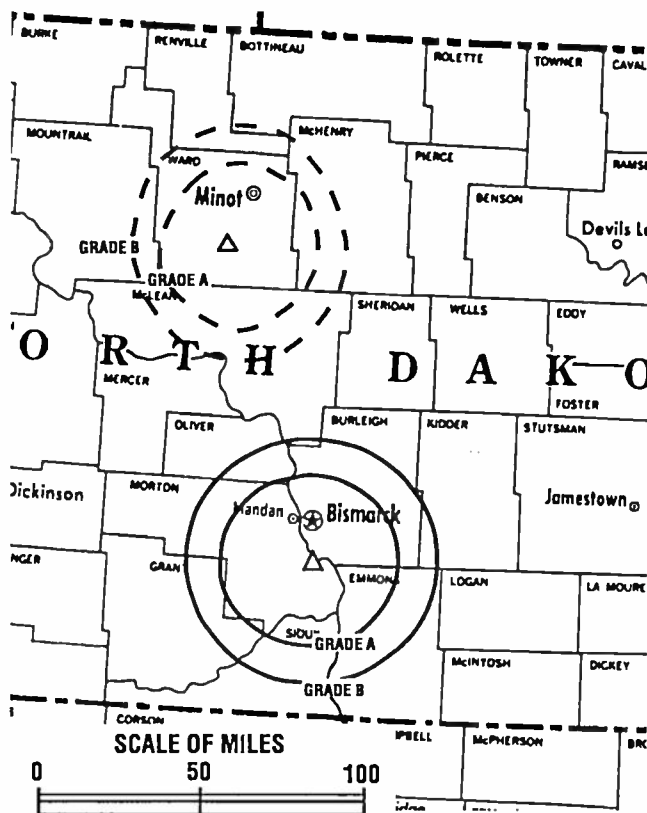
Began Operation: March 31, 1985.

Represented (sales): Katz Continental Television.

Represented (legal): Wiley, Rein & Fielding.

Personnel:

Mark Prather, General Manager.
Chuck Peterson, Local & National Sales Manager.
Dennis Wilson, Chief Engineer.
Susan J. Eider, Program Director.
Kris Goetzfried, Promotion Director.



KBMY BPCT-830620KJ Granted 9/28/84 © American Map Corp., No. 14244

Rates: On request.

City of License: Bismarck. DMA: Minot-Bismarck-Dickinson. Rank: 153.

Circulation ©1994 Nielsen. Coverage based on Nielsen study.

	Cable TV Households	Non-cable TV Households	Total TV Households
Station Totals	90,170	57,600	147,770
Average Weekly Circulation (1994)	25,380	9,311	40,658
Average Daily Circulation (1994)			18,842

North Dakota—Bismarck

KFYR-TV

Ch. 5

(Operates satellites KQCD-TV, Dickinson; KMOT, Minot & KUMV-TV, Williston, ND)

Network Service: NBC.

Licensee: Meyer Broadcasting Co., Box 1738, Bismarck, ND 58502.

Studio: 200 N. 4th St., Bismarck, ND 58502.

Telephone: 701-255-5757. Fax: 701-255-8220.

Technical Facilities: Channel No. 5 (76-82 MHz). Authorized power: 100-kw visual, 13.5-kw aural. Antenna: 1402-ft. above av. terrain, 1101-ft. above ground, 3373-ft. above sea level.

Latitude 46° 36' 17"
Longitude 100° 48' 30"

Transmitter: 12-mi. S of city.

Multichannel TV Sound: Stereo only.

Satellite Earth Stations: GE, 6-meter Ku-band; Harris, 3-meter C-band; Simulsat Ku & C-band; Comsat, Harris, Scientific-Atlanta, Standard Components receivers.

AM Affiliate: KFYR, 5-kw, 550 kHz.

FM Affiliate: KYYY, 100-kw, 92.9 MHz (No. 225), 1402-ft.

News Services: Agri-Data, AP, NBC, Sports News Satellite.

Ownership: Meyer Broadcasting Co. (Group Owner).

Began Operation: December 19, 1953.

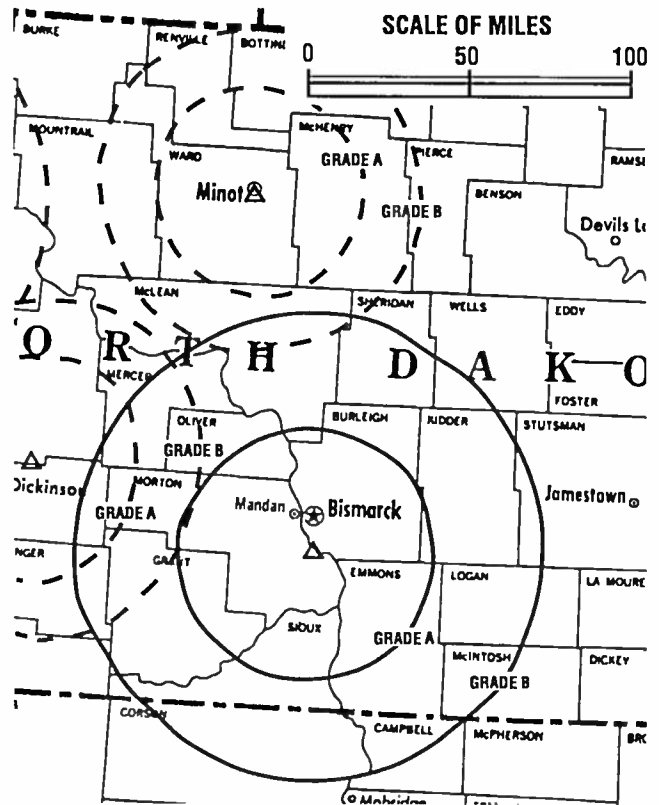
Represented (sales): Blair Television.

Represented (legal): Hogan & Hartson.

Represented (engineering): Jules Cohen & Associates, P.C.

Personnel:

Judith Johnson, President & Chief Executive Officer.
Tom Barr, Vice President & General Manager.
Jim Sande, Operations & Programming Manager.
Penny Borg, National & Regional Sales Manager.



KFYR-TV BPCT-2965 Granted 2/24/63

© American Map Corp., No. 14244

Jerry Hegel, Local Sales Manager.
Rich Beierle, Chief Engineer.
Dick Heidt, News Director.
Dianne Olson, Promotion Director.
Ed Kautzman, Business Manager.

Highest 30 Sec. Rate: \$500.

City of License: Bismarck. DMA: Minot-Bismarck-Dickinson. Rank: 153.

Circulation ©1994 Nielsen. Coverage based on Nielsen study.

	Cable TV Households	Non-cable TV Households	Total TV Households
Station Totals	101,530	62,740	164,270
Average Weekly Circulation (1994)	30,775	13,036	56,306
Average Daily Circulation (1994)			38,122

North Dakota—Bismarck

KXMB-TV

Ch. 12

(Satellite of KXMC-TV, Minot, ND)

Network Service: CBS.

Licensee: Reiten Television Company Inc., 1811 N. 15th St., Box 1617, Bismarck, ND 58501.

Studio: 1811 North 15, Bismarck, ND 58501.

Telephone: 701-223-9197. Fax: 701-223-3320.

Technical Facilities: Channel No. 12 (204-210 MHz). Authorized power: 316-kw visual, 31.6-kw aural. Antenna: 1580-ft. above av. terrain, 1204-ft. above ground, 3449-ft. above sea level.

Latitude 46° 35' 17"
Longitude 100° 48' 26"

Transmitter: 5-mi. E & 2-mi. S of St. Anthony.

Satellite Earth Stations: In operation; M/A-Com receivers.

News Services: AP, CBS.

Ownership: Reiten Television (Group Owner).

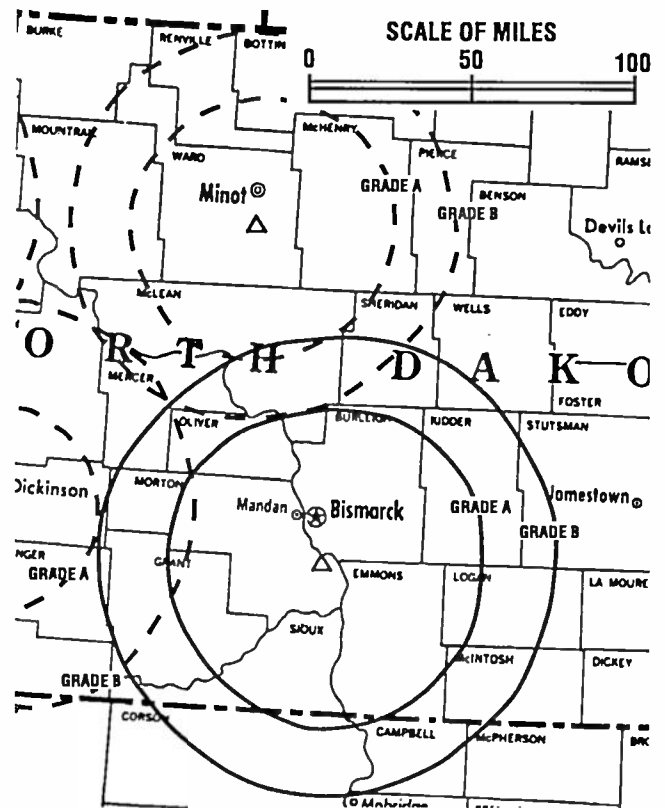
Began Operation: November 19, 1955. Sale to present owner by KXJB-TV, Valley City-Fargo approved by FCC Jan. 27, 1971 (Television Digest, Vol. 11:5).

Represented (sales): Reiten Television.

Represented (legal): Fisher, Wayland, Cooper & Leader.

Personnel:

Robert Romine, General Manager.
David Reiten, National & Regional Sales Manager.
Tim J. Reiten, News Director.
Rocky Hefty, Chief Engineer.



KXMB-TV BMPCT-7664 Granted 2/15/77 © American Map Corp., No. 14244

George McDonald, Program Director & Production Manager.
Kathleen Reiten, Promotion Director.
Mary Jo Johnson, Business Manager.

Rates: On request.

City of License: Bismarck. DMA: Minot-Bismarck-Dickinson. Rank: 153.

Circulation ©1994 Nielsen. Coverage based on Nielsen study.

	Cable TV Households	Non-cable TV Households	Total TV Households
Station Totals	77,500	48,470	125,970
Average Weekly Circulation (1994)	23,966	11,756	44,871
Average Daily Circulation (1994)			25,937

North Dakota—Devils Lake-Grand Forks

WDAZ-TV

Ch. 8

(Satellite of WDAY-TV, Fargo, ND)

Network Service: ABC.

Licensee: Forum Communications Co., 301 S. 8th St., Fargo, ND 58108.

Studio: 600 DeMers Ave., Grand Forks, ND 58201.

Telephone: 701-775-2500. Fax: 701-746-4507.

Technical Facilities: Channel No. 8 (180-186 MHz). Authorized power: 316-kw visual, 50-kw aural. Antenna: 1480-ft. above av. terrain, 1461-ft. above ground, 2982-ft. above sea level.

Latitude 48° 08' 24"
Longitude 97° 59' 38"

Transmitter: 9-mi. N of Petersburg, ND.

Satellite Earth Stations: Harris, 4.5-meter C-band; Vertex, 4.5-meter Ku-band; Harris, Microdyne receivers.

News Service: AP.

Ownership: Forum Communications Co. (Group Owner).

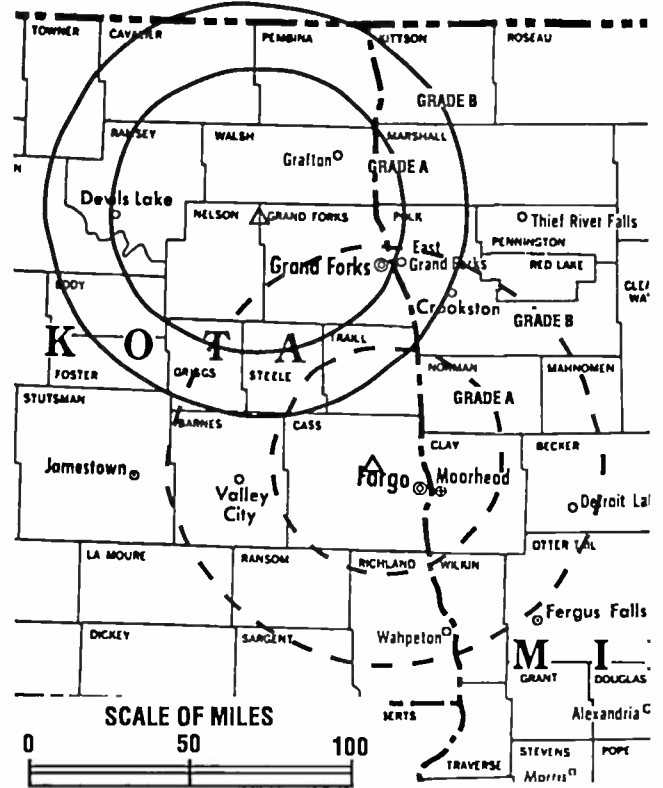
Began Operation: February 8, 1967.

Represented (sales): Katz Television.

Represented (legal): Wiley, Rein & Fielding.

Personnel:

Robert Kerr, Station Manager.
Jack Eisenzimmer, Local Sales Manager.
Jon Stepanek, News Director.
Julia Spicer, Promotion Director.
Dennis Clemenson, Chief Engineer.



WDAZ-TV BPCT-3442 Granted 4/20/66

© American Map Corp., No. 14244

Rates: On request.

City of License: Devils Lake. DMA: Fargo-Valley City. Rank: 109.

Circulation ©1994 Nielsen. Coverage based on Nielsen study.

	Cable TV Households	Non-cable TV Households	Total TV Households
Station Totals	65,470	42,820	108,290
Average Weekly Circulation (1994)	40,690	19,016	74,070
Average Daily Circulation (1994)			50,106

North Dakota—Dickinson

KQCD-TV

Ch. 7

(Satellite of KFYR-TV, Bismarck, ND)

Network Service: NBC.

Licensee: Meyer Broadcasting Co., Box 1738, Bismarck, ND 58502.

Studio: 373 21st St. E, Dickinson, ND 58601.

Telephone: 701-225-6843.

Technical Facilities: Channel No. 7 (174-180 MHz). Authorized power: 282-kw visual, 63-kw aural. Antenna: 730-ft. above av. terrain, 649-ft. above ground, 3349-ft. above sea level.

Latitude 46° 56' 49"
Longitude 102° 59' 17"

Transmitter: 10.5-mi. WNW of Dickinson.

Multichannel TV Sound: Stereo only.

Satellite Earth Station: Harris, 4.6-meter Ku-band; Standard Communications receivers.

News Services: Agri-Data, AP, NBC.

Ownership: Meyer Broadcasting Co. (Group Owner).

Began Operation: July 28, 1980.

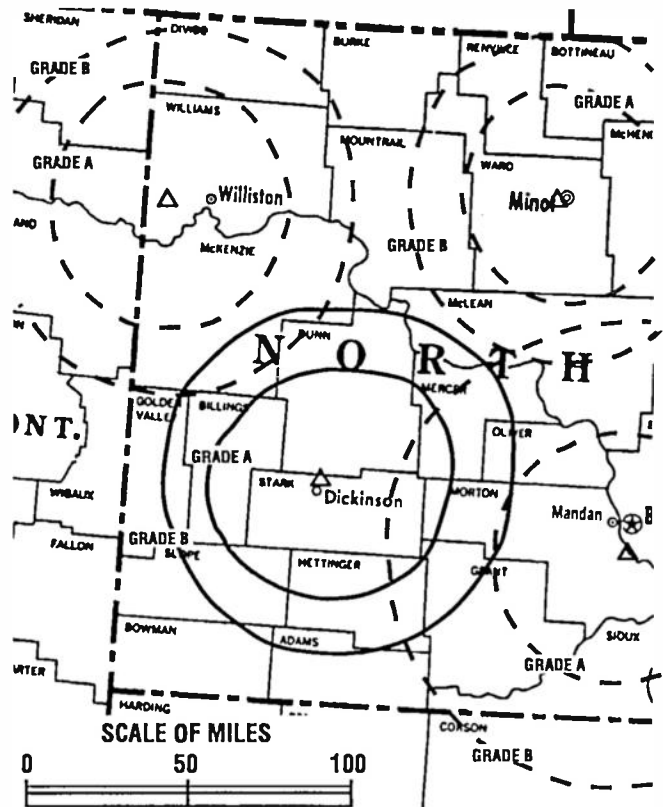
Represented (sales): Blair Television.

Represented (legal): Hogan & Hartson.

Represented (engineering): Jules Cohen & Associates, P.C.

Personnel:

Judith Johnson, President & Chief Executive Officer (Bismarck).
Tom Barr, Vice President & General Manager (Bismarck).



KQCD-TV BPCT-4910 Granted 1/25/78

© American Map Corp., No. 14244

Rates: On request.

City of License: Dickinson. DMA: Minot-Bismarck-Dickinson. Rank: 153.

Circulation ©1994 Nielsen. Coverage based on Nielsen study.

	Cable TV Households	Non-cable TV Households	Total TV Households
Station Totals	20,690	13,560	34,250
Average Weekly Circulation (1994)	4,738	3,253	14,904
Average Daily Circulation (1994)			11,525

North Dakota—Dickinson

KXMA-TV

Ch. 2

Network Service: CBS.

Licensee: Reiten Television Company Inc., 119 2nd Ave. W, Drawer B, Dickinson, ND 58602.

Studio: 119 2nd Ave. W, Dickinson, ND 58601.

Mailing Address: Drawer B, Dickinson, ND 58602.

Telephone: 701-227-1400. Fax: 701-227-8896.

Technical Facilities: Channel No. 2 (54-60 MHz). Authorized power: 100-kw visual, 10-kw aural. Antenna: 840-ft. above av. terrain, 621-ft. above ground, 3556-ft. above sea level.

Latitude 46° 43' 30.15"
 Longitude 102° 54' 58.16"

Transmitter: 10.5-mi. S, 6-mi. W of Dickinson.

Ownership: Reiten Television (Group Owner).

Began Operation: October 15, 1956. Sale to present owner approved by FCC Dec. 4, 1984. Sale to Northern Plains Bcstg. Group by Stanley Deck approved by FCC April 22, 1983. Sale to Deck by Dickinson Radio Assn. increasing Stanley Deck's holdings from 5% to 99.5% was approved Oct. 25, 1966 (Television Digest, Vol. 6:44).

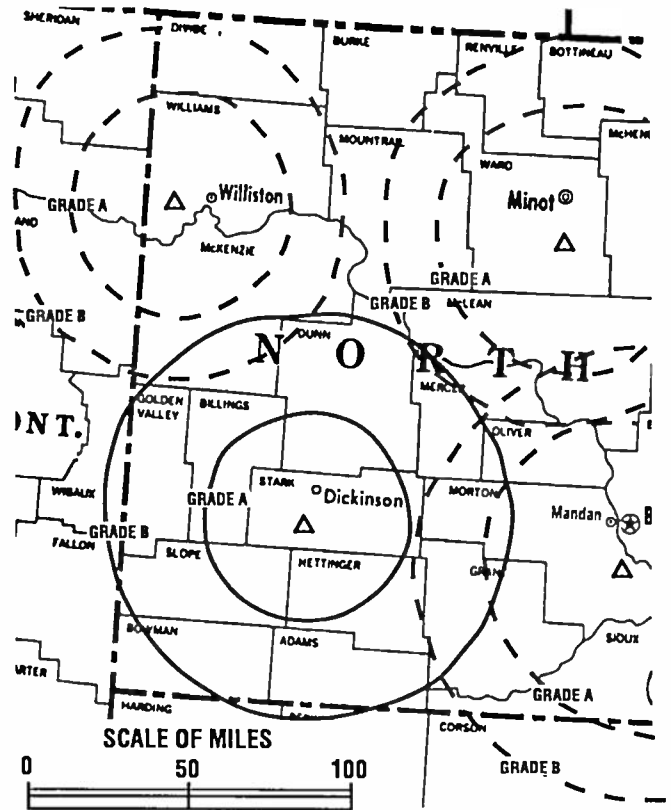
Represented (sales): Reiten Television.

Represented (legal): Fisher, Wayland, Cooper & Leader.

Personnel:

Charles Tibor, General Manager.
 David Reiten, National Sales Manager.
 Shawn Behan, Chief Engineer.

Highest 30 Sec. Rate: \$35.



KXMA-TV BPCT-3391 Granted 3/16/65

© American Map Corp., No. 14244

NETWORK BASE HOURLY RATE: \$100.

City of License: Dickinson. DMA: Minot-Bismarck-Dickinson. Rank: 153.

Circulation ©1994 Nielsen. Coverage based on Nielsen study.

	Cable TV Households	Non-cable TV Households	Total TV Households
Station Totals	14,580	10,430	25,010
Average Weekly Circulation (1994)	4,578	2,752	12,020
Average Daily Circulation (1994)			7,166

North Dakota—Fargo-Grand Forks

KTHI-TV

Ch. 11

Network Service: NBC.

Licensee: Spokane Television Inc., 1350 21st Ave. S, Fargo, ND 58103.

Studios: 1350 21st Ave. S, Fargo, ND 58103; 314 9th Ave. N, Grand Forks, 58201.

Mailing Address: Box 1878, Fargo, ND 58107.

Telephones: 701-237-5211 (Fargo); 701-772-3481 (Grand Forks).

Technical Facilities: Channel No. 11 (198-204 MHz). Authorized power: 304-kw visual, 45.7-kw aural. Antenna: 2000-ft. above av. terrain, 2063-ft. above ground, 3058-ft. above sea level.

Latitude 47° 20' 36"
Longitude 97° 17' 17"

Transmitter: 3-mi. W of Blanchard.

Multichannel TV Sound: Stereo only.

Satellite Earth Stations: Harris, 6.1-meter C-band; RCA, 4.5-meter Ku-band.

News Services: AP, NBC.

Ownership: Morgan Murphy Stations (Group Owner).

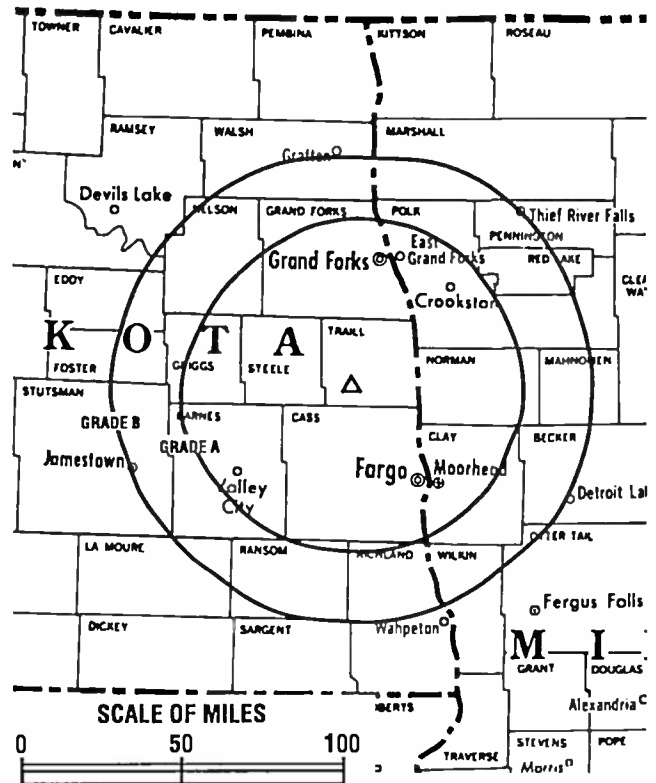
Began Operation: October 11, 1959. Sale by Fuqua Communications to present owner approved by FCC Dec. 23, 1968 (Television Digest, Vol. 9:4). Previously, sale of control to Natco by Polaris Corp. approved Sept. 23, 1966 (Vol. 5:51; 6:39, 40). Sale of control to Polaris by North Dakota Bcstg. approved by FCC July 25, 1962 (Vol. 2:20).

Represented (sales): Harrington, Righter & Parsons Inc.

Represented (legal): Rini & Coran, P.C.

Personnel:

Elizabeth M. Burns, President.
John P. Hrubesky, Vice President & General Manager.
Dale Bosch, Station Manager & Program Director.
Pete Anderson, General Sales Manager.
Charley Johnson, News Director.
Pam Petrik, Creative Services & Promotion.
Carol Gillett, Traffic & Accounting Manager.
Roger Johnson, Chief Engineer.



KTHI-TV BMPCT-5881 Granted 8/13/63

© American Map Corp., No. 14244

Highest 30 Sec. Rate: \$765.

City of License: Fargo. DMA: Fargo-Valley City. Rank: 109.

Circulation ©1994 Nielsen. Coverage based on Nielsen study.

	Cable TV Households	Non-cable TV Households	Total TV Households
Station Totals	596,390	576,690	1,173,080
Average Weekly Circulation (1994)	101,836	66,903	191,807
Average Daily Circulation (1994)			104,575

**Need Broadcast TV or Cable TV Mail Labels
From the Factbook?**

Call Warren Publishing Inc.'s
Market Research & Data Sales Dept.
202-872-9200

North Dakota—Fargo-Moorhead, Minnesota

KVRR

Ch. 15

(Operates satellites KJRR, Jamestown; KNRR, Pembina, ND & KBRR, Thief River Falls, MN)

Network Service: Fox.

Licensee: Red River Broadcast Corp., 4015 9th Ave. SW, Fargo, ND 58103.

Studio: 4015 9th Ave. SW, Fargo, ND 58103.

Telephone: 701-277-1515. Fax: 701-277-1830.

Technical Facilities: Channel No. 15 (476-482 MHz). Authorized power: 4170-kw max. visual, 417-kw max. aural. Antenna: Directional, 1243-ft. above av. terrain, 1095-ft. above ground, 2516-ft. above sea level.

Latitude 46° 40' 26"
Longitude 96° 13' 40"

Transmitter: 1-mi. N of Hwy. 32, 0.5-mi. E of intersection of Hwys. 32 & 34, Tansem, MN.

Multichannel TV Sound: Stereo only.

Satellite Earth Stations: Andrew, 7-meter; Scientific-Atlanta, 7-meter; Scientific-Atlanta, 5-meter; Harris, 4.5-meter Ku-band; RCA Ku-band; Scientific-Atlanta, M/A-Com receivers.

Ownership: Red River Broadcast Corp. (Group Owner).

Began Operation: February 14, 1983. Sale to Fargo Bcstg. Corp. approved by FCC March 12, 1985. Transfer of 50% to John W. Boler approved by FCC July 19, 1985. Transfer from Boler to present owner approved Aug. 4, 1987.

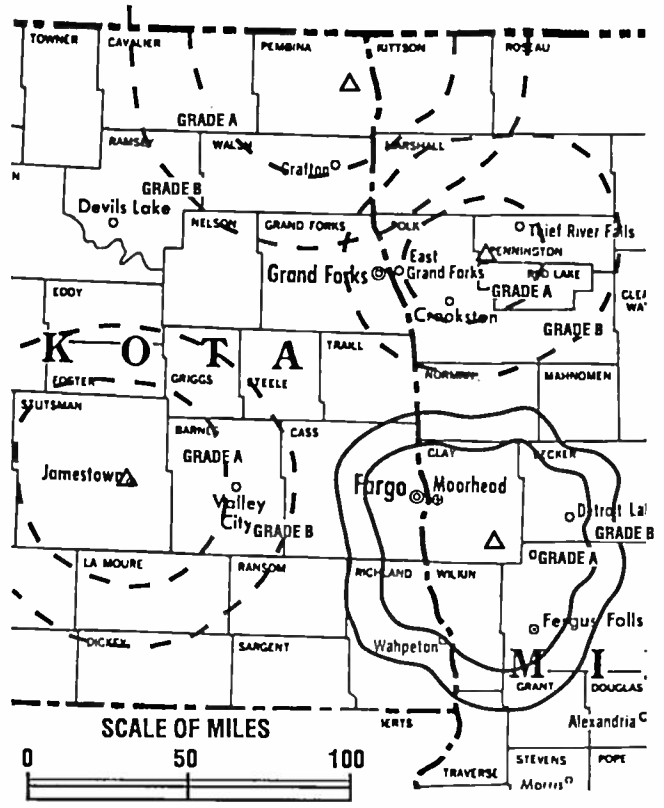
Represented (sales): Blair Television.

Represented (legal): Crowell & Moring.

Represented (engineering): du Treil, Lundin & Rackley.

Personnel:

Ro Grignon, General Manager.
Kent Lien, Program Manager.
Kathy Lau, Station & Promotion Manager.



KVRR BPCT-870330KS Granted 8/28/87 © American Map Corp., No. 14244

Lindsay Bold, Production Manager.
Karen Outka, Public Service Director.
Glen Pedersen, Chief Engineer.

Rates: On request.

City of License: Fargo. DMA: Fargo-Valley City. Rank: 109.

Circulation ©1994 Nielsen. Coverage based on Nielsen study.

	Cable TV Households	Non-cable TV Households	Total TV Households
Station Totals	264,510	222,950	487,460
Average Weekly Circulation (1994)	47,386	44,475	105,361
Average Daily Circulation (1994)			44,330

North Dakota—Fargo

WDAY-TV

Ch. 6

(Operates satellite WDAZ-TV, Devils Lake, ND)

Network Service: ABC.

Licensee: Forum Communications Co., Box 2466, Fargo, ND 58103.

Studio: 301 S. 8th St., Fargo, ND 58108.

Mailing Address: Box 2466, Fargo, ND 58103.

Telephone: 701-237-6500. Fax: 701-241-5368.

Technical Facilities: Channel No. 6 (82-88 MHz). Authorized power: 100-kw visual, 11.2-kw aural. Antenna: 1150-ft. above av. terrain, 1206-ft. above ground, 2152-ft. above sea level.

Latitude 47° 00' 43"
Longitude 97° 11' 58"

Transmitter: 1-mi. E of Amenia, ND.

Satellite Earth Stations: Andrew, 4.5-meter C-band; Andrew, 7-meter C-band; Microdyne, 7-meter C-band; Vertex, 4.5-meter Ku-band; Andrew, Microdyne, Standard Communications receivers.

AM Affiliate: WDAY, 5-kw, 970 kHz.

FM Affiliate: WDAY-FM, 100-kw, 93.7 MHz (No. 229), 1150-ft.

News Services: AP, Conus.

Ownership: Forum Communications Co. (Group Owner).

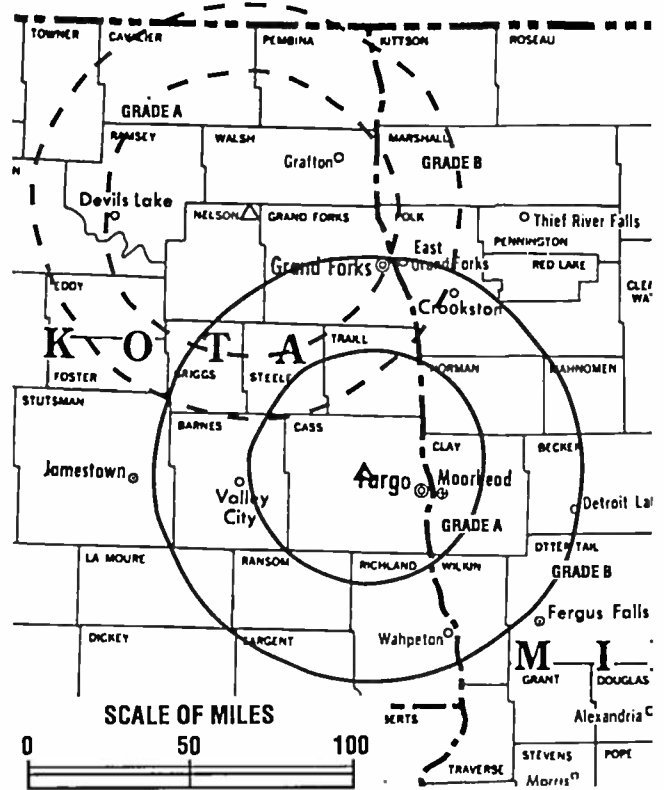
Began Operation: June 1, 1953. Sale of 55.56% control to Fargo Forum by E. C. & Marie E. Reineke to give its owners, Black family, 100% control approved July 20, 1960 by FCC (Television Digest, Vol. 16:31).

Represented (sales): Katz Continental Television.

Represented (legal): Wiley, Rein & Fielding.

Personnel:

William C. Marcil, President.
Mark Prather, General Manager.



WDAY-TV BPCT-840726KF Granted 7/31/58 © American Map Corp., No. 14244

Al Aamodt, News Director.
Susan Eider, Operations Manager.
Tom Thompson, Chief Engineer.

Rates: On request.

City of License: Fargo. DMA: Fargo-Valley City. Rank: 109.

Circulation ©1994 Nielsen. Coverage based on Nielsen study.

	Cable TV Households	Non-cable TV Households	Total TV Households
Station Totals	117,060	87,000	204,060
Average Weekly Circulation (1994)	62,062	49,832	121,599
Average Daily Circulation (1994)			77,382

North Dakota—Jamestown

KJRR

Ch. 7

(Satellite of KVRR, Fargo, ND)

Network Service: Fox.

Licensee: Red River Broadcast Corp., 4015 9th Ave. SW, Fargo, ND 58103.

Studio: See KVRR, Fargo.

Telephone: 701-277-1515. Fax: 701-277-1830.

Technical Facilities: Channel No. 7 (174-180 MHz). Authorized power: 316-kw visual, 31.6-kw aural. Antenna: 443-ft. above av. terrain, 499-ft. above ground, 1984-ft. above sea level.

Latitude 46° 55' 30"
Longitude 98° 46' 21"

Transmitter: 2.5-mi. WNW of Fort Seward Historic site, Jamestown.

Multichannel TV Sound: Stereo only.

News Service: Fox News.

Ownership: Red River Broadcast Corp. (Group Owner).

Began Operation: October 7, 1988.

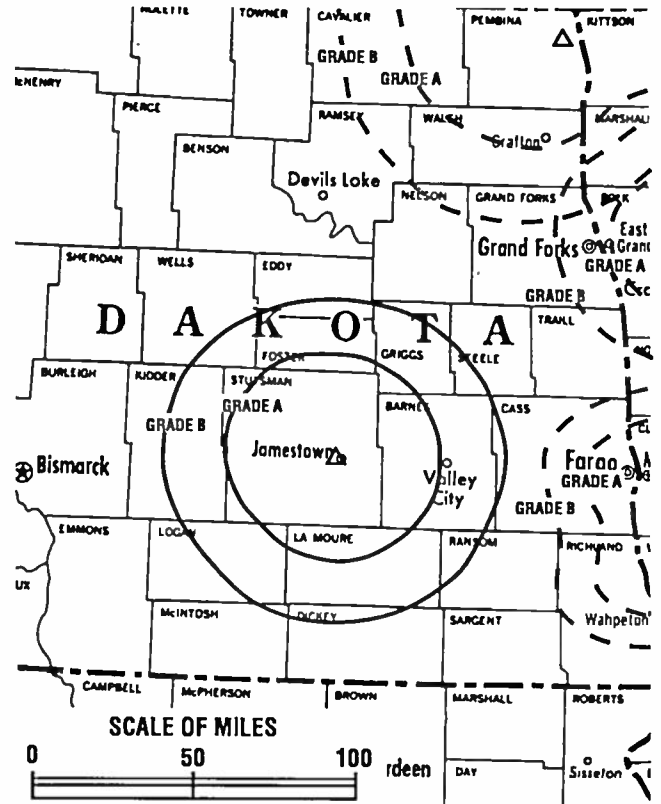
Represented (sales): Blair Television.

Represented (legal): Crowell & Moring.

Represented (engineering): du Treil, Lundin & Rackley.

Personnel:

- Ro Grignon, General Manager.
- Glen Pedersen, Chief Engineer.
- Kent Lien, Program Director.
- Kathy Lau, Station Manager & Promotion Director.
- Lindsay Bold, Production Manager.
- Karen Outka, Public Service Director.



KJRR BNPCT-880801LM Granted 1/27/89 © American Map Corp., No. 14244

Rates: On request.

City of License: Jamestown. DMA: Fargo-Valley City. Rank: 109.

Circulation ©1994 Nielsen. Coverage based on Nielsen study.

	Cable TV Households	Non-cable TV Households	Total TV Households
Station Totals	45,150	33,220	78,370
Average Weekly Circulation (1994)	1,436	2,518	5,908
Average Daily Circulation (1994)			2,930

North Dakota—Minot

KMCY

Ch. 14

(Satellite of KBMY, Bismarck, ND)

Network Service: ABC.

Grantee: Forum Communications Co., 301 S. 8th St., Fargo, ND 58103.

Studio: See KBMY, Bismarck, ND.

Telephone: 701-223-1700.

Technical Facilities: Channel No. 14 (470-476 MHz). Authorized power: 513-kw visual, 90-kw aural. Antenna: 829-ft. above av. terrain, 649-ft. above ground, 2723-ft. above sea level.

Latitude 48° 03' 13"
Longitude 101° 23' 05"

Transmitter: 11.5-mi. S & 4-mi. W of Minot.

Satellite Earth Station: Harris, 3.6-meter; Harris receivers.

Ownership: Forum Communications Co. (Group Owner).

Began Operation: June 19, 1985.

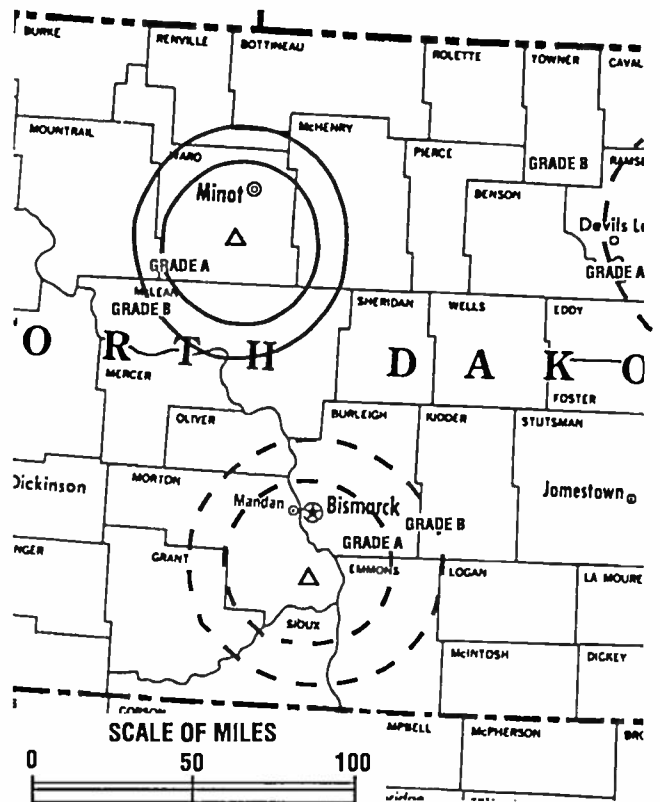
Represented (sales): Katz Television.

Represented (legal): Wiley, Rein & Fielding.

Personnel:

Mark Prather, Station Manager.
Chuck Peterson, General Sales Manager.
Doug Corbett, Local Sales Manager.
Dennis Wilson, Chief Engineer.
Susan J. Eider, Program Director.
Kris Goetzfried, Promotion Director.

Rates: On request.



KMCY BPCT-830620KL Granted 9/28/84 © American Map Corp., No. 14244

City of License: Minot. DMA: Minot-Bismarck-Dickinson. Rank: 153.

Circulation ©1994 Nielsen. Coverage based on Nielsen study.

	Cable TV Households	Non-cable TV Households	Total TV Households
Station Totals	31,650	19,510	51,160
Average Weekly Circulation (1994)	15,175	7,342	24,216
Average Daily Circulation (1994)			11,073

North Dakota—Minot

KMOT

Ch. 10

(Satellite of KFYP-TV, Bismarck, ND)

Network Service: NBC.

Licensee: Meyer Broadcasting Co., Box 1738, Bismarck, ND 58502.

Studio: 1800 S.W. 16th St., Minot, ND 58702.

Telephone: 701-852-4101. Fax: 701-838-8195.

Technical Facilities: Channel No. 10 (192-198 MHz). Authorized power: 214-kw visual, 42.7-kw aural. Antenna: 680-ft. above av. terrain, 687-ft. above ground, 2444-ft. above sea level.

Latitude 48° 12' 56"
Longitude 101° 19' 05"

Transmitter: 1800 16th St. SW.

Multichannel TV Sound: Stereo only.

Satellite Earth Stations: M/A-Com, 3-meter; AFC, 3-meter; M/A-Com, Standard Communications receivers.

News Services: Agri-Data, AP, NBC.

Ownership: Meyer Broadcasting Co. (Group Owner).

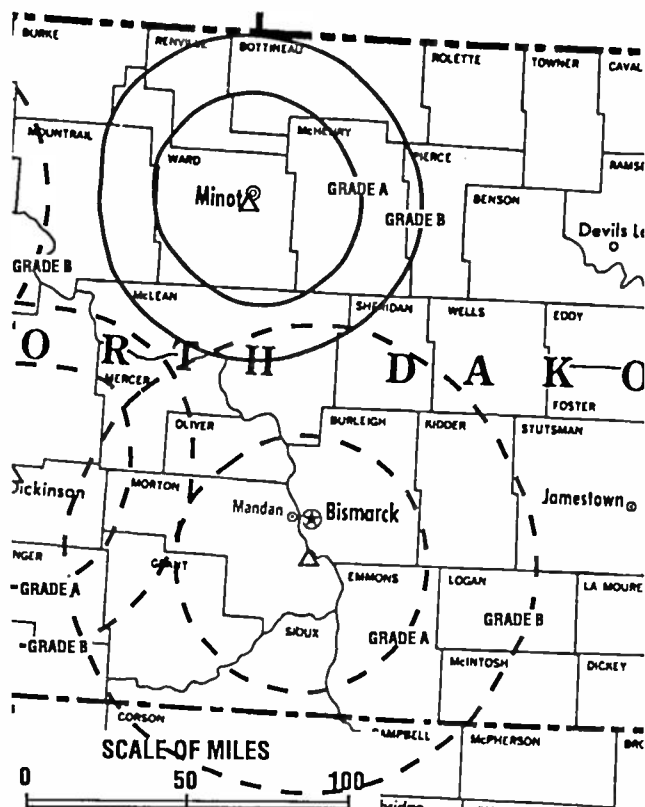
Began Operation: January 20, 1958.

Represented (sales): Blair Television.

Represented (legal): Hogan & Hartson.

Personnel:

Judith Johnson, President & Chief Executive Officer (Bismarck).
Tom Barr, Vice President & General Manager (Bismarck).
Wayne Sanders, General Manager.
Colleen Anderson, Local Sales Manager.
Dave Benton, News Director.



KMOT BPCT-4085 Granted 5/1/68

© American Map Corp., No. 14244

Rod Wilson, Program Director.
Ray Roberts, Chief Engineer.

Rates: On request.

City of License: Minot. DMA: Minot-Bismarck-Dickinson. Rank: 153.

Circulation ©1994 Nielsen. Coverage based on Nielsen study.

	Cable TV Households	Non-cable TV Households	Total TV Households
Station Totals	58,040	33,440	91,480
Average Weekly Circulation (1994)	20,570	12,362	36,771
Average Daily Circulation (1994)			24,092

North Dakota—Minot

KXMC-TV

Ch. 13

(Operates satellites KXMB-TV, Bismarck; KXMA-TV, Dickinson & KXMD-TV, Williston, ND)

Network Service: CBS.

Licensee: Reiten Television Inc., Box 1686, Minot, ND 58702.

Studio: 3425 S. Broadway, Minot, ND 58701.

Mailing Address: Box 1686, Minot, ND 58702.

Telephone: 701-852-2104. Fax: 701-838-9360.

Technical Facilities: Channel No. 13 (210-216 MHz). Authorized power: 316-kw visual, 31.6-kw aural. Antenna: 1131-ft. above av. terrain, 1081-ft. above ground, 3146-ft. above sea level.

Latitude	48°	03'	02"
Longitude	101°	20'	29"

Transmitter: 11.5-mi. S of Minot.

Satellite Earth Stations: 2 in operation; Scientific-Atlanta receivers.

AM Affiliate: KCJB, 5-kw, 910 kHz.

FM Affiliate: KHHT-FM, 58-kw, 97.1 MHz (No. 246), 830-ft.

News Services: AP, National Weather Wire, NOAA.

Ownership: Reiten Television (Group Owner).

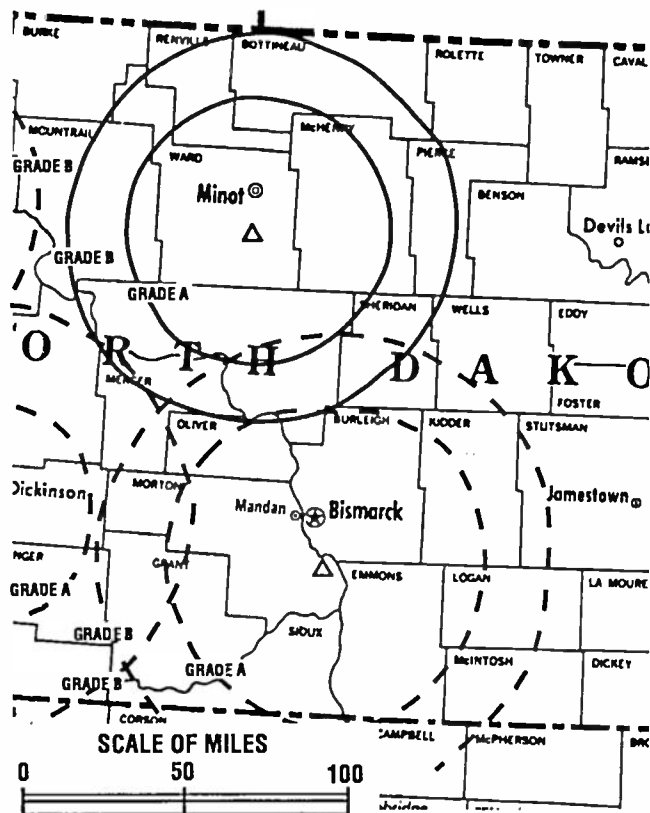
Began Operation: April 4, 1953. Sale to present owners by North Dakota Bcstg. Co. Inc. approved Oct. 20, 1959 by FCC (Television Digest, Vol. 15:37, 43).

Represented (sales): Reiten Television; Canadian Communications Co.

Represented (legal): Fisher, Wayland, Cooper & Leader.

Personnel:

David Reiten, President.
 Jerry Romine, Operations Manager.
 Jan Fiedler, Local Sales Manager.



KXMC-TV BPCT-830628KF Granted 9/21/83 © American Map Corp., No. 14244

Duane Aase, Chief Engineer.
 Mark Narum, News Director.

Rates: On request.

City of License: Minot. DMA: Minot-Bismarck-Dickinson. Rank: 153.

Circulation ©1994 Nielsen. Coverage based on Nielsen study.

	Cable TV Households	Non-cable TV Households	Total TV Households
Station Totals	65,270	45,510	110,780
Average Weekly Circulation (1994)	23,617	14,227	41,877
Average Daily Circulation (1994)			29,815

North Dakota—Pembina

KNRR

Ch. 12

(Satellite of KVRR, Fargo, ND)

Network Service: Fox.

Licensee: Red River Broadcast Corp., 4015 9th Ave. SW, Fargo, ND 58103.

Studio: 4015 9th Ave. SW, Fargo, ND 58103.

Mailing Address: Box 9115, Fargo, ND 58106.

Telephone: 701-277-1515. Fax: 701-277-1830.

Technical Facilities: Channel No. 12 (204-210 MHz). Authorized power: 316-kw visual, 31.6-kw aural. Antenna: 1292-ft. above av. terrain, 1394-ft. above ground, 2828-ft. above sea level.

Latitude 48° 59' 42"
Longitude 97° 24' 26"

Transmitter: 7.5-mi. WNW of Pembina, 1.78-mi. N of State Hwy. 55.

News Service: Fox News.

Ownership: Red River Broadcast Corp. (Group Owner).

Began Operation: August 11, 1985.

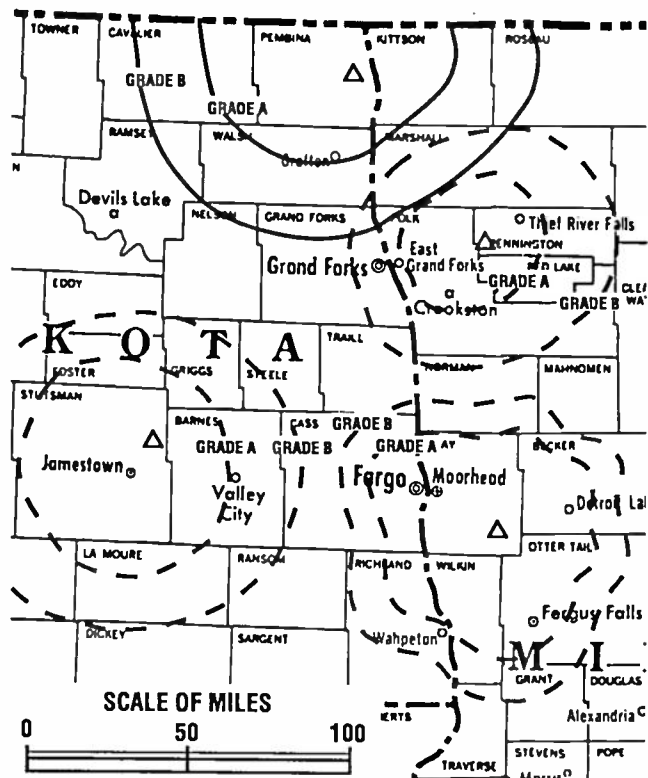
Represented (sales): Blair Television.

Represented (legal): Crowell & Moring.

Represented (engineering): du Treil, Lundin & Rackley.

Personnel: See KVRR, Fargo, ND.

Rates: On request.



KNRR BMPCT-840601KH Granted 6/28/84 © American Map Corp., No. 14244

City of License: Pembina. DMA: Fargo-Valley City. Rank: 109.

Circulation ©1994 Nielsen. Coverage based on Nielsen study.

	Cable TV Households	Non-cable TV Households	Total TV Households
Station Totals	66,750	48,010	114,760
Average Weekly Circulation (1994)	6,098	3,134	11,473
Average Daily Circulation (1994)			4,680

North Dakota—Valley City-Fargo

KXJB-TV

Ch. 4

Network Service: CBS.

Licensee: North American Communication Corp., Box 10399, Fargo, ND 58106-0399.

Studio: 4302 13th Ave. S, Fargo, ND 58103.

Telephone: 701-282-0444. Fax: 701-282-9331.

Technical Facilities: Channel No. 4 (66-72 MHz). Authorized power: 97.7-kw visual, 10-kw aural. Antenna: 2030-ft. above av. terrain, 2060-ft. above ground, 3120-ft. above sea level.

Latitude 47° 16' 45"
Longitude 97° 20' 18"

Transmitter: 3-mi. E of Galesburg, ND.

Multichannel TV Sound: Stereo only.

Satellite Earth Stations: Transmit/receive Scientific-Atlanta, 7-meter C-band; Harris, 6.1-meter C-band; Vertex, 5-meter Ku-band; Scientific-Atlanta, 4.6-meter C-band; Andrew, 4.5-meter Ku-band; Harris, M/A-Com, Scientific-Atlanta receivers.

News Services: AP, UPI.

Ownership: North American Communication Corp.

Began Operation: July 12, 1954. Sale to present owner approved by FCC Nov. 30, 1978.

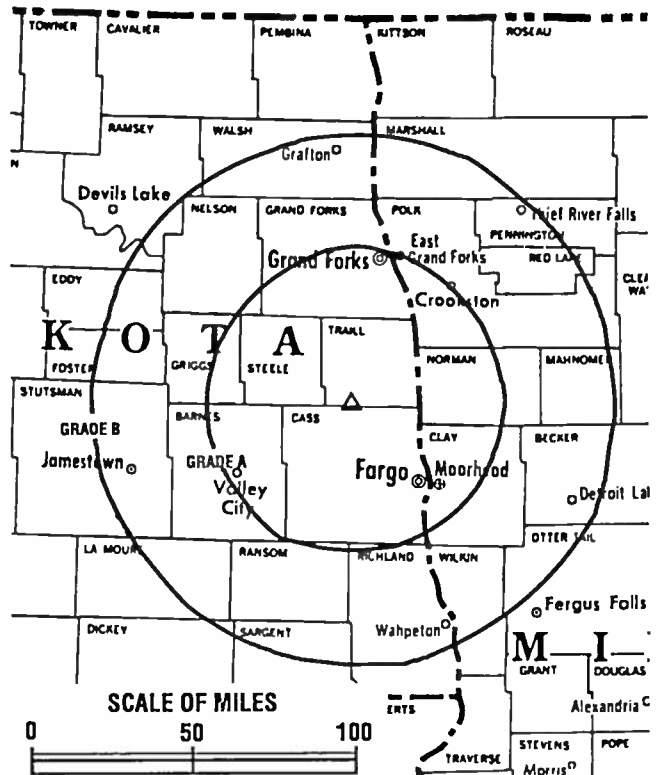
Represented (sales): Settel Inc.; Hyett/Ramsland Inc.

Represented (legal): Reed, Smith, Shaw & McClay.

Personnel:

Bruce E. Barnes, President & General Manager.
Paul Wickre, Station & General Sales Manager.
David Hoglin, News Director.
Bernadette Hendrickson, Program Director.
Jim Schamber, Promotion Director.
Arvid Sonsteli, Chief Engineer.
Curt Sommer, Business Manager.

Highest 30 Sec. Rate: \$500.



KXJB-TV BPCT-3088 Granted 7/24/64 © American Map Corp., No. 14244

NETWORK BASE HOURLY RATE: \$757.

City of License: Valley City. DMA: Fargo-Valley City. Rank: 109.

Circulation ©1994 Nielsen. Coverage based on Nielsen study.

	Cable TV Households	Non-cable TV Households	Total TV Households
Station Totals	618,510	582,650	1,201,160
Average Weekly Circulation (1994)	98,486	71,089	194,332
Average Daily Circulation (1994)			124,138

There is no more visible place for your advertising message than the pages of the Television & Cable Factbook

North Dakota—Williston

KUMV-TV

Ch. 8

(Satellite of KFYR-TV, Bismarck, ND)

Network Service: NBC.

Licensee: Meyer Broadcasting Co., Box 1738, Bismarck, ND 58502.

Studio: 602 Main, Williston, ND 58801.

Mailing Address: Box 1287, Williston, ND 58802.

Telephone: 701-572-4676. Fax: 701-572-0118.

Technical Facilities: Channel No. 8 (180-186 MHz). Authorized power: 166-kw visual, 33.1-kw aural. Antenna: 1060-ft. above av. terrain, 878-ft. above ground, 3221-ft. above sea level.

Latitude 48° 08' 02"
Longitude 103° 51' 36"

Transmitter: U.S. Rte. 2, 10-mi. W of Williston.

Multichannel TV Sound: Stereo only.

Satellite Earth Station: M/A-Com, 3-meter; M/A-Com receivers.

News Services: Agri-Data, AP, NBC, Sports News Satellite.

Ownership: Meyer Broadcasting Co. (Group Owner).

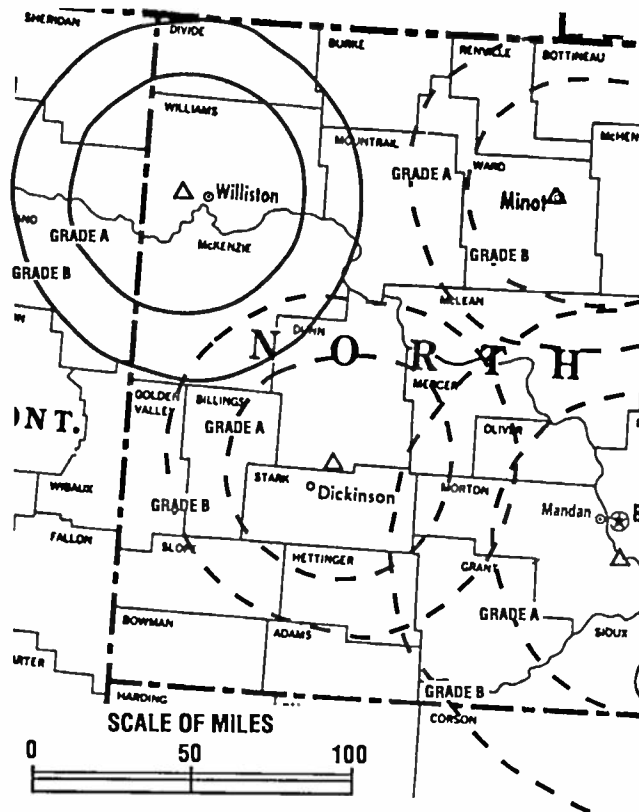
Began Operation: February 11, 1957.

Represented (sales): Blair Television.

Represented (legal): Hogan & Hartson.

Personnel:

Judith Johnson, President & Chief Executive Officer (Bismarck).
Tom Barr, Vice President (Bismarck).
Debi Murphy, General Manager.



KUMV-TV BPC-4622 Granted 8/16/73

© American Map Corp., No. 14244

Barb Meyer, News Director.
Mikel Huseby, Chief Engineer.

Rates: On request.

City of License: Williston. DMA: Minot-Bismarck-Dickinson. Rank: 153.

Circulation ©1994 Nielsen. Coverage based on Nielsen study.

	Cable TV Households	Non-cable TV Households	Total TV Households
Station Totals	24,570	19,310	43,880
Average Weekly Circulation (1994)	12,453	8,874	24,694
Average Daily Circulation (1994)			17,342

North Dakota—Williston

KXMD-TV

Ch. 11

(Satellite of KXMC-TV, Minot, ND)

Network Service: CBS.

Licensee: Reiten Television Inc., Box 790, Williston, ND 58801.

Studio: 1802 13th Ave. W, Williston, ND 58801.

Telephone: 701-572-2345. Fax: 701-572-0658.

Technical Facilities: Channel No. 11 (198-204 MHz). Authorized power: 174-kw visual, 17.4-kw aural. Antenna: 980-ft. above av. terrain, 840-ft. above ground, 3140-ft. above sea level.

Latitude 48° 08' 22"
Longitude 103° 53' 24"

Transmitter: 11-mi. W of Williston on U.S. 2.

Satellite Earth Stations: In operation; Microdyne receivers.

Ownership: Reiten Television (Group Owner).

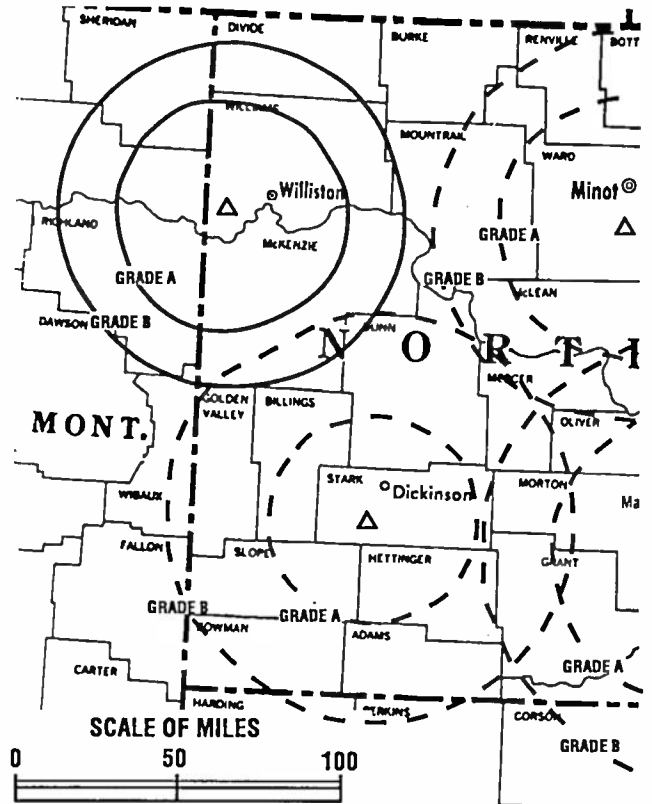
Began Operation: October 25, 1969.

Represented (sales): Reiten Television.

Represented (legal): Fisher, Wayland, Cooper & Leader.

Personnel:

David M. Reiten, President.
Marilyn Karst, General Manager.
Mark Narum, News Director.
Kevin Craft, Program & Promotion Director.
Wayne McNamara, Chief Engineer.
Kathy Gilbert, Business Manager.



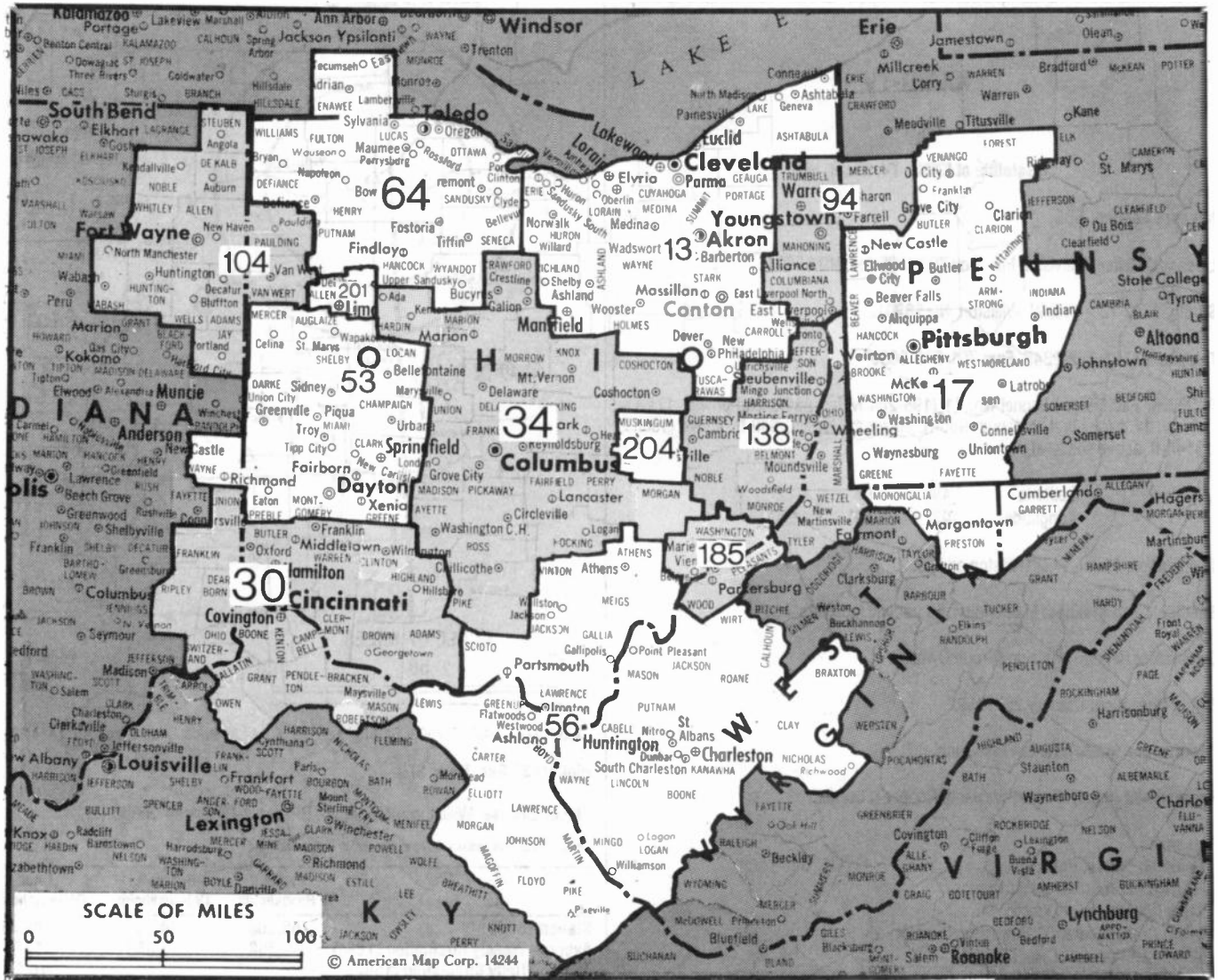
KXMD-TV BMPCT-7509 Granted 12/7/73 © American Map Corp., No. 14244

Highest 30 Sec. Rate: \$70.

City of License: Williston. DMA: Minot-Bismarck-Dickinson. Rank: 153.

Circulation ©1994 Nielsen. Coverage based on Nielsen study.

	Cable TV Households	Non-cable TV Households	Total TV Households
Station Totals	65,260	40,800	106,060
Average Weekly Circulation (1994)	9,488	7,358	18,769
Average Daily Circulation (1994)			10,201



MARKET	NIelsen OMA TV HOUSEHOLDS	RANK	MARKET AREA COMMERCIAL STATIONS
Cleveland, OH	1,460,420	13	WAKC-TV (23), WBNX-TV (55), WDLI (17), WEWS (5), WGGN-TV (52), WJW-TV (8), WKYC-TV (3), WMFD-TV (68), WOAC (67), WOIO (19), WQHS-TV (61), WUAB (43)
Pittsburgh, PA	1,151,140	17	KDKA-TV (2), WPCB-TV (40), WPGH-TV (53), WPTT-TV (22), WPXI (11), WTAE-TV (4)
Cincinnati, OH	782,490	30	WCPO-TV (9), WKRC-TV (12), WLWT (5),WSTR-TV (64), WXX-TV (19)
Columbus, OH	721,960	34	WBNS-TV (10), WCMH (4), WSFJ (51), WSYX (6), WTTE (28), WWHO (53)
Dayton, OH	513,360	53	WDTN (2), WHIO-TV (7), WKEF (22), WKOH (43), WRGT-TV (45), WTJC (26)
Charleston-Huntington, WV	478,630	56	WCHS-TV (8), WQWK-TV (13), WSAZ-TV (3), WTSF (61), WVAH-TV (11)
Toledo, OH	410,860	64	WNWO-TV (24), WTOL-TV (11), WTVG (13), WUPW (36)
Youngstown, OH	277,090	94	WFMJ-TV (21), WKBN-TV (27), WYTV (33)
Fort Wayne, IN	240,570	104	WANE-TV (15), WFFT-TV (55), WINM (63), WKJG-TV (33), WPTA (21)
Wheeling, WV-Staubenville, OH	158,300	138	WTOV-TV (9), WTRF-TV (7)
Parkersburg, WV	61,060	185	WTAP-TV (15)
Lima, OH	39,180	201	WLIO (35), WTLW (44)
Zanesville, OH	31,320	204	WHIZ-TV (18)

Ohio Station Totals as of November 1, 1994

	VHF	UHF	TOTAL
Commercial Television Stations	14	25	39
Educational Television Stations	0	12	12
	14	37	51

State Cross Reference List

Communities that receive programs of stations that are located elsewhere.

WSFJ, Columbus	See Newark, OH
WWHO, Columbus	See Chillicothe, OH
WKOI, Dayton	See Richmond, IN
WTJC, Dayton	See Springfield, OH
WUAB, Lorain	See Cleveland, OH
WTAP-TV, Marietta	See Parkersburg, WV
WOIO, Shaker Heights	See Cleveland, OH
WTRF-TV, Steubenville	See Wheeling, WV

If finding the right person at the right TV station or cable system is important to you, look for the FACTBOOK Supplement...

**PERSONAL CONTACTS:
TV Stations & Cable Systems**

...from the series of FACTBOOK Supplements...
so moderately priced, you can afford to buy copies
for your entire staff or sales force.



FOR FURTHER INFORMATION call our Circulation Department collect: (202) 872-9200

Ohio—Akron

WAKC-TV

Ch. 23

Network Service: ABC.

Licensee: VVI Akron Inc., 853 Copley Rd., Akron, OH 44320.

Studio: 853 Copley Rd., Akron, OH 44320.

Telephone: 216-535-7831. Fax: 216-535-5370.

Technical Facilities: Channel No. 23 (524-530 MHz). Authorized power: 1290-kw max. visual, 175-kw max. aural. Antenna: 960-ft. above av. terrain, 960-ft. above ground, 2049-ft. above sea level.

Latitude 41° 03' 51"
Longitude 81° 34' 59"

Requests CP for change to 5000-kw max. visual, 961-ft. above av. terrain, 922-ft. above ground, 2011-ft. above sea level. BPCT-940912KE.

Transmitter: 1561 Dreisbach Dr.

Multichannel TV Sound: Stereo and separate audio program.

Satellite Earth Stations: Andrew, 5-meter; Comtech, 3-meter.

News Services: ABC, AP.

Ownership: ValueVision International Inc. (Group Owner).

Began Operation: June 7, 1953. Sale to present owner by Group One Bcstg. LP approved by FCC Feb. 15, 1994.

Represented (legal): Wilmer, Cutler & Pickering.

Represented (engineering): Cohen, Dippell & Everist, P.C.

**THE
TED HEPBURN
COMPANY**

We were the broker
in the 1994 sale of
WAKC-TV

Ted Hepburn, President Todd Hepburn, Vice-President
325 Garden Rd., Palm Beach, FL 33480 (407) 863 8995
P.O. Box 43263, Cincinnati, OH 45243 0263 (513) 271-5400



WAKC-TV Doc. 16538 Granted 3/17/67 © American Map Corp., No. 14244

Personnel:

Mike Jones, President & General Manager.
Bob Tayek, Vice President, News.
Peter Acquaviva, Sales Director.
Mark Williamson, News Director.
William J. O'Neil Jr., Program Director.
Clyde Holston, Chief Engineer.

Highest 30 Sec. Rate: \$2375.

City of License: Akron. DMA: Cleveland. Rank: 13.

Circulation ©1994 Nielsen. Coverage based on Nielsen study.

	Cable TV Households	Non-cable TV Households	Total TV Households
Station Totals	1,495,220	823,640	2,318,860
Average Weekly Circulation (1994)	141,861	92,491	238,586
Average Daily Circulation (1994)			84,697

Ohio—Akron-Cleveland

WBNX-TV

Ch. 55

Network Service: None, independent.

Licensee: Winston Broadcasting Network Inc., Box 91660, Cleveland, OH 44101.

Studio: 2690 State Rd., Cuyahoga Falls, OH 44223.

Telephones: 216-922-5500; 216-843-5555. Fax: 216-929-2410.

Technical Facilities: Channel No. 55 (716-722 MHz). Authorized power: 5000-kw max. visual. Antenna: Circularly polarized, 1099-ft. above av. terrain, 1131-ft. above ground, 2049-ft. above sea level.

Latitude 41° 23' 02"
Longitude 81° 41' 44"

Transmitter: 0.73-mi. SW of intersection of Broadview & Ridgewood Rds., Parma.

Ownership: Winston Broadcasting Network Inc.

Began Operation: December 1, 1985.

Represented (legal): Sutherland, Asbill & Brennan.

Represented (engineering): Carl E. Smith Consulting Engineers.

Personnel:

Lou Spangler, President & General Manager.
Anne Catherine Keith, Station Manager & Director of Programming.
Eddie Brown, General Sales Manager.
Bill Coger, Production Manager.
Dick Parrett, Business Manager.
Debbie Stone, Promotion Manager.
Stephen Nelson, Chief Engineer.

Rates: On request.



WBNX-TV BPCT-920302KE Granted 7/8/82 © American Map Corp., No. 14244

City of License: Akron. DMA: Cleveland. Rank: 13.

Circulation © 1994 Nielsen. Coverage based on Nielsen study.

	Cable TV Households	Non-cable TV Households	Total TV Households
Station Totals	1,105,480	580,140	1,685,620
Average Weekly Circulation (1994)	154,430	95,202	249,954
Average Daily Circulation (1994)			76,098

Ohio—Canton

WDLI

Ch. 17

Network Service: Trinity Bcstg. Network.

Licensee: Trinity Bcstg. Network Inc., Box A, Santa Ana, CA 92711.

Studio: 6600 Atlantic Blvd., Louisville, OH 44641.

Telephone: 216-875-5542. Fax: 216-875-9986.

Technical Facilities: Channel No. 17 (488-494 MHz). Authorized power: 437-kw max. & 389-kw horizontal visual, 47.9-kw max. & 45.7-kw horizontal aural. Antenna: 450-ft. above av. terrain, 448-ft. above ground, 1613-ft. above sea level.

Latitude 40° 51' 04"
Longitude 81° 16' 37"

Transmitter: U.S. Rte. 62, California Ave. & Reno Rd., Louisville, OH.

Satellite Earth Station: Scientific-Atlanta, 5-meter; Scientific-Atlanta receivers.

Ownership: Trinity Broadcasting Network Inc. (Group Owner).

Began Operation: January 1, 1967. Sale to present owner by David Livingstone Missionary Foundation Inc. approved by FCC March 5, 1986. Sale by PTL approved Dec. 8, 1982. Sale to PTL by Janson Industries approved Aug. 5, 1977 (Television Digest, Vol. 17:35, 37).

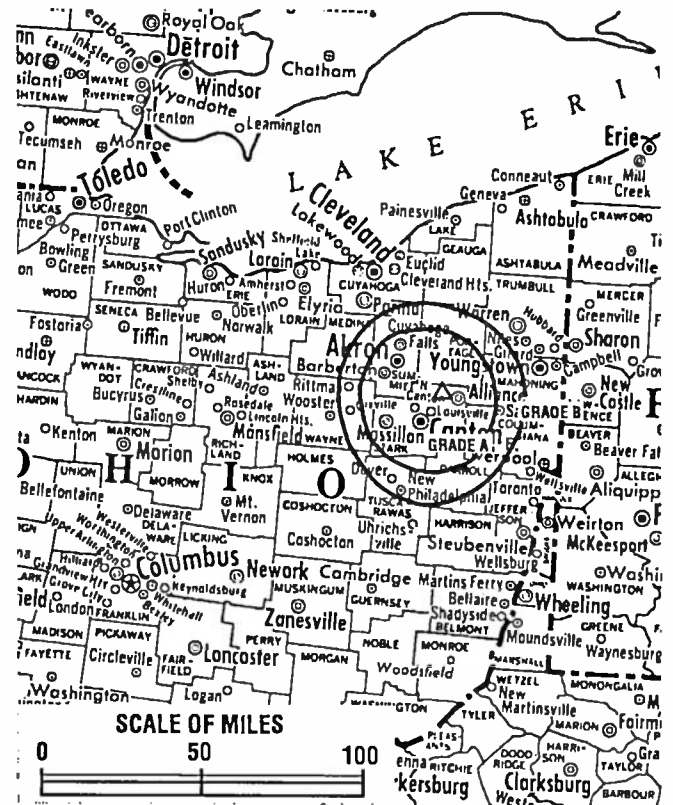
Represented (legal): May & Dunne, Chartered.

Represented (engineering): Smith & Powstenko.

Personnel:

Dale K. Osborn, Manager.
Rebecca Osborn, Production & Public Affairs.

Highest 30 Sec. Rate: \$60.



WDLI BPCT-4988 Granted 4/20/77 © American Map Corp., No. 14244

City of License: Canton. DMA: Cleveland. Rank: 13.

Circulation ©1994 Nielsen. Coverage based on Nielsen study.

	Cable TV Households	Non-cable TV Households	Total TV Households
Station Totals	650,920	339,060	989,980
Average Weekly Circulation (1994)	7,749	13,149	22,720
Average Daily Circulation (1994)			7,670

Ohio—Canton

WOAC

Ch. 67

Network Service: None, independent.

Licensee: Canton 67, 103 Jordan Dr., Suite 6, Chattanooga, TN 37421.

Studio: 4867 Fulton Rd. NW, Canton, OH 44718.

Telephone: 216-492-5267. Fax: 216-492-8487.

Technical Facilities: Channel No. 67 (788-794 MHz). Authorized power: 1429-kw visual, 142.9-kw aural. Antenna: 290-ft. above av. terrain, 275-ft. above ground, 1405-ft. above sea level.

Latitude 40° 50' 49"
Longitude 81° 26' 23"

Transmitter: 4867 Fulton Dr., Jackson Twp., near Canton.

Satellite Earth Stations: M/A-Com, 3.5-meter Ku-band; Microdyne, 3.5-meter; Comtech, M/A-Com, Microdyne receivers.

News Service: UPL.

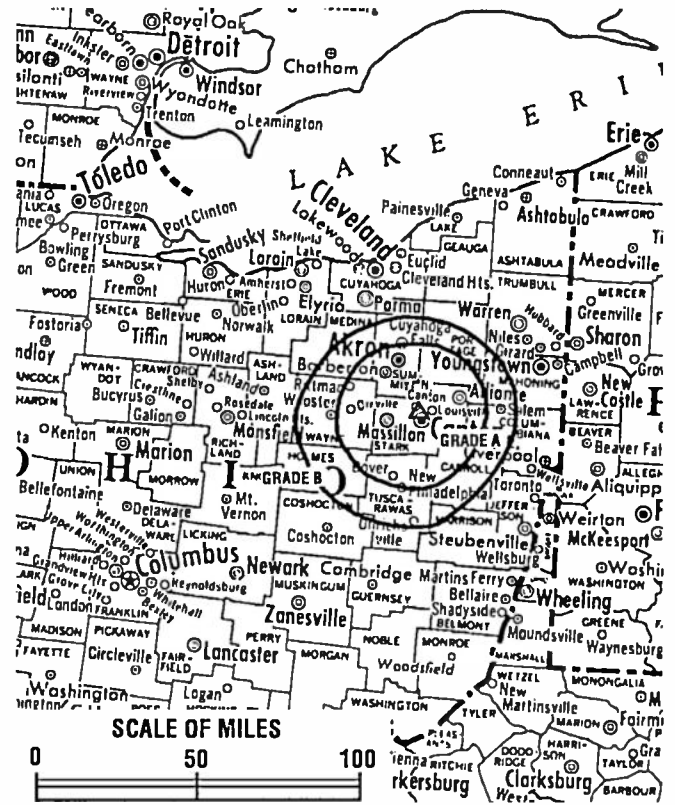
Ownership: Canton 67.

Began Operation: March 1, 1982. Sale to Discovery Bcstg. Systems Inc. approved by FCC June 20, 1985, but not consummated.

Represented (legal): Sidley & Austin.

Personnel:

- Michael Larson, General Manager.
- Edward Reynolds, General Sales Manager.
- Scott Davis, News Director.
- Kevin Hoffman, Program Director.
- Gary Rockey, Promotion Director.
- Donna Ott, Business Manager.
- Randy Ramsey, Production Manager.
- Marcus Anderson, Chief Engineer.



WOAC BMPCT-811211KF Granted 5/20/82 © American Map Corp., No. 14244

Highest 30 Sec. Rate: \$100.

City of License: Canton. DMA: Cleveland. Rank: 13.

Circulation ©1994 Nielsen. Coverage based on Nielsen study.

	Cable TV Households	Non-cable TV Households	Total TV Households
Station Totals	530,450	271,210	801,660
Average Weekly Circulation (1994)	59,421	12,616	72,550
Average Daily Circulation (1994)			17,137

Ohio—Chillicothe

WWHO

Ch. 53

(Formerly WWAT)

Network Service: None, independent.

Licensee: Fant Bcstg. Co. of Ohio Inc., 510 Chestnut St., Gadsden, AL 35901.

Studio: 1281 River Rd., Chillicothe, OH 45601.

Sales Office: 3165 Olentangy Rd., Columbus, OH 43206.

Telephone: 614-272-5353. Fax: 614-775-3584.

Technical Facilities: Channel No. 53 (704-710 MHz). Authorized power: 3250-kw max. visual. Antenna: 679-ft. above av. terrain, 650-ft. above ground, 1417-ft. above sea level.

Latitude 39° 35' 30"
Longitude 83° 06' 38"

Transmitter: Near Williamsport.

Satellite Earth Stations: C-band; Ku-band.

Ownership: Fant Broadcasting Co. (Group Owner).

Began Operation: August 31, 1987. Sale to present owner by Triplett & Assoc. approved by FCC Jan. 14, 1994.

Represented (legal): Fletcher, Heald & Hildreth.

Personnel:

- Rob Connelly, President & General Manager.
- Rick Ervin, Chief Engineer.
- Kristen Flora, Public Affairs Director.
- Troy Elder, Operations Manager.

Rates: On request.



WWHO BMPCT-910114KE Granted 5/9/91 © American Map Corp., No. 14244

City of License: Chillicothe. **DMA:** Columbus, OH. **Rank:** 34.

Circulation ©1994 Nielsen. Coverage based on Nielsen study.

	Cable TV Households	Non-cable TV Households	Total TV Households
Station Totals	424,880	280,430	705,310
Average Weekly Circulation (1994)	42,951	24,346	67,174
Average Daily Circulation (1994)			18,473

Ohio—Cincinnati

WCPO-TV

Ch. 9

Network Service: CBS.

Licensee: Scripps Howard Broadcasting Co., 312 Walnut St., Box 5380, Cincinnati, OH 45201.

Studio: 500 Central Ave., Cincinnati, OH 45202.

Telephone: 513-721-9900. Fax: 513-721-6032.

Technical Facilities: Channel No. 9 (186-192 MHz). Authorized power: 316-kw max. & 282-kw horizontal visual, 28.2-kw aural. Antenna: 1019-ft. above av. terrain, 909-ft. above ground, 1749-ft. above sea level.

Latitude 39° 07' 31"
Longitude 84° 29' 57"

Transmitter: 2345 Symmes St.

Satellite Earth Stations: C-band; Ku-band.

News Services: AP, CBS.

Ownership: E. W. Scripps Co. (Group Owner).

Began Operation: July 26, 1949.

Represented (sales): Blair Television.

Represented (legal): Baker & Hostetler.

Personnel:

J. B. Chase, Vice President & General Manager.
Iris Simpson, General Sales Manager.
John Greenwood, Local Sales Manager.
Craig Allison, National Sales Manager.
Ron Arendall, Chief Engineer.
Jim Zarchin, News Director.
Karen Metzger, Traffic Manager.
Bernard Borden, Film Director.
Scott Gresser, Business Manager.

Rates: On request.

City of License: Cincinnati. DMA: Cincinnati. Rank: 30.



WCPO-TV BPCT-6555 Granted 7/18/67 © American Map Corp., No. 14244

Circulation ©1994 Nielsen. Coverage based on Nielsen study.

	Cable TV Households	Non-cable TV Households	Total TV Households
Station Totals	877,060	561,430	1,438,490
Average Weekly Circulation (1994)	465,789	298,605	791,911
Average Daily Circulation (1994)			486,395



UHF, VHF, ITFS/MMDS
Broadcast Products and Services
Turnkey Systems Since 1960

PO Box 68 • White Haven, PA 18661 • 717-443-9575
1-800-233-6193 FAX 717-443-9257

Ohio—Cincinnati

WKRC-TV

Ch. 12

Network Service: ABC.

Licensee: Citicasters Inc., 1906 Highland Ave., Cincinnati, OH 45219.

Studio: 1906 Highland Ave., Cincinnati, OH 45219.

Telephone: 513-651-1200. Fax: 513-421-3820.

Technical Facilities: Channel No. 12 (204-210 MHz). Authorized power: 316-kw visual, 31.6-kw aural. Antenna: 998-ft. above av. terrain, 971-ft. above ground, 1746-ft. above sea level.

Latitude 39° 06' 58.40"
Longitude 84° 30' 05.00"

Transmitter: 1906 Highland Ave.

Multichannel TV Sound: Stereo only.

Satellite Earth Stations: Harris, 9-meter C-band; Andrew, 7.3-meter C-band; Andrew, 4.5-meter C-band; Vertex, 2.6-meter Ku-band; Harris receivers.

AM Affiliate: WKRC, 5-kw, (1-kw night), 550 kHz.

FM Affiliate: WKRC, 10-kw, 101.9 MHz (No. 270), 87.5-ft.

News Services: AP, UPI.

Ownership: Citicasters Inc. (Group Owner).

Began Operation: April 4, 1949. Sale to present owner by Taft TV & Radio approved by FCC Oct. 2, 1987 (Television Digest, Vol. 27:16, 18, 23, 30, 41).

Represented (sales): TeleRep Inc.

Represented (legal): Koteen & Naftalin.

Personnel:

William Moll, Vice President & General Manager.
Chuck De Vendra, General Sales Manager.
Steve Minium, Executive News Director.
Terry Miller, Business Manager.



WKRC-TV BMPCT-6846 Granted 8/20/68 © American Map Corp., No. 14244

Leon Brown, Engineering Manager.
Rick Ellis, Film Director.

Highest 30 Sec. Rate: \$2500.

NETWORK BASE HOURLY RATE: \$1900.

City of License: Cincinnati. DMA: Cincinnati. Rank: 30.

Circulation ©1994 Nielsen. Coverage based on Nielsen study.

	Cable TV Households	Non-cable TV Households	Total TV Households
Station Totals	1,340,780	775,310	2,116,090
Average Weekly Circulation (1994)	447,280	279,411	749,124
Average Daily Circulation (1994)			412,461

Ohio—Cincinnati

WLWT

Ch. 5

Network Service: NBC.

Licensee: Multimedia Entertainment Inc., 140 W. 9th St., Cincinnati, OH 45202.

Studio: 140 W. 9th St., Cincinnati, OH 45202.

Telephone: 513-352-5000. Fax: 513-352-5073.

Technical Facilities: Channel No. 5 (76-82 MHz). Authorized power: 100-kw visual, 10-kw aural. Antenna: 1000-ft. above av. terrain, 849-ft. above ground, 1687-ft. above sea level.

Latitude 39° 07' 27"
Longitude 84° 31' 18"

Transmitter: 2222 Chickasaw St., Clifton Heights.

Multichannel TV Sound: Stereo only.

Satellite Earth Stations: Transmit/receive Harris, 9-meter C-band; Harris, 6-meter C-band; GE, 3.6-meter Ku-band; Harris, 3-meter Ku-band; Harris, M/A-Com, Standard Communications receivers.

SNG Mobile Dish: Andrew, 2.3-meter Ku-band.

News Services: AP, NBC, Ohio State News Network.

Ownership: Multimedia Broadcasting Co. (Group Owner).

Began Operation: February 9, 1948. Sale to present owner by Avco Bcstg. Corp. approved by FCC Jan. 16, 1976 (Television Digest, Vol. 15:24).

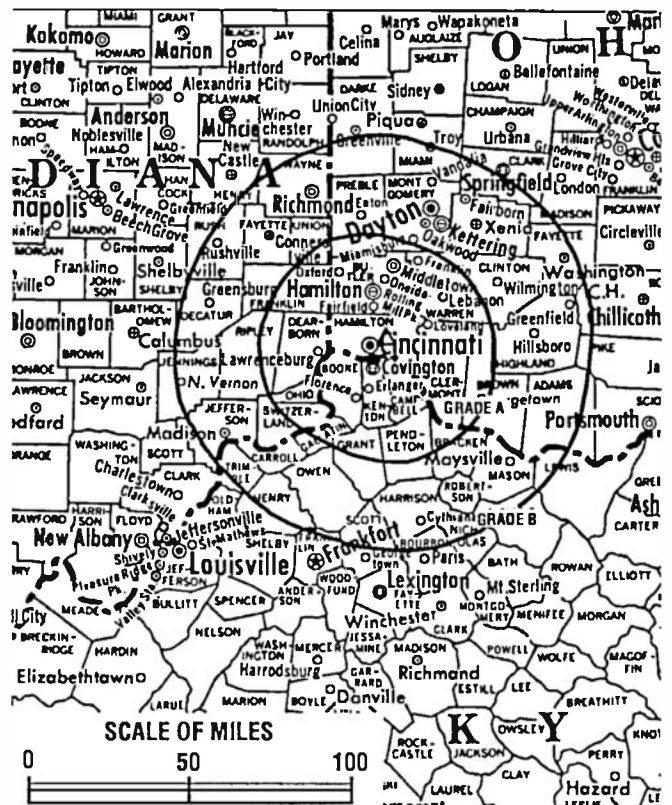
Represented (sales): Katz American Television.

Represented (legal): Dow, Lohnes & Albertson.

Represented (engineering): Jules Cohen & Associates, P.C.

Personnel:

- James A. Clayton, Vice President & General Manager.
- Gerald T. Plemmons, Vice President, Engineering.
- Michael V. Renda, General Sales Manager.
- Bill Fee, Local Sales Manager.
- Dennis Welsh, National Sales Manager.
- Bob Morford, News Director.



WLWT BPCT-5024 Granted 6/17/77 © American Map Corp., No. 14244

Lori Shefa, Director, Marketing & Creative Services.
Tom Storey, Program Administrator.
Harry Schneider, Controller.
Gay Piller, Program & Production Manager.

Rates: On request.

City of License: Cincinnati. DMA: Cincinnati. Rank: 30.

Circulation © 1994 Nielsen. Coverage based on Nielsen study.

	Cable TV Households	Non-cable TV Households	Total TV Households
Station Totals	954,400	584,340	1,538,740
Average Weekly Circulation (1994)	413,497	281,422	717,730
Average Daily Circulation (1994)			391,350

Ohio—Cincinnati

WSTR-TV

Ch. 64

Network Service: None, independent.

Licensee: Cincinnati TV 64 Ltd. Partnership, 18 Newbury St., Boston, MA 02116.

Studio: 5177 Fishwick Dr., Cincinnati, OH 45216.

Telephone: 513-641-4400. Fax: 513-242-2633.

Technical Facilities: Channel No. 64 (770-776 MHz). Authorized power: 5000-kw max. visual. Antenna: 1106-ft. above av. terrain, 932-ft. above ground, 1827-ft. above sea level.

Latitude 39° 12' 01"
Longitude 84° 31' 22"

Transmitter: Approx. 0.12-mi. SW of intersection of N. Bend Rd. & Winton Rd.

Satellite Earth Stations: Scientific-Atlanta, 10-meter C-band; RCA, 3.6-meter Ku-band; Harris, 3-meter C-band; Harris, W/A-Com, Scientific-Atlanta receivers.

News Service: AP.

Ownership: ABRY Communications (Group Owner).

Began Operation: January 28, 1980. Began subscription TV operation Feb. 1, 1980. Sale to HEN Inc. by Buford TV Inc. approved by FCC Dec. 28, 1982. Sale to Channel 64 Joint Venture by HEN Inc. approved by FCC Nov. 14, 1984 (Television Digest, Vol. 24:25). Discontinued subscription TV operation January 1985. Sale to Channel 64 Acquisition Inc. approved by FCC Feb. 9, 1988. Sale to present owner approved Sept. 22, 1989.

Represented (sales): Seltel Inc.

Represented (legal): Kirkland & Ellis.

Represented (engineering): Jules Cohen & Associates, P.C.

Personnel:

David Smith, General Manager.
David Daniloss, Director of Sales.
John Glenzer, Local Sales Manager.
Merry Ewing, National Sales Manager.
Jill Casagrande, Program Director.



WSTR-TV BPCT-891114KF Granted 10/19/90 © American Map Corp., No. 14244

Donna Carpenter, Promotion Director.
Missy Gaines, Business Manager.
Greg Buzzell, Chief Engineer.

Highest 30 Sec. Rate: \$400.

City of License: Cincinnati. DMA: Cincinnati. Rank: 30.

Circulation ©1994 Nielsen. Coverage based on Nielsen study.

	Cable TV Households	Non-cable TV Households	Total TV Households
Station Totals	977,360	577,330	1,554,690
Average Weekly Circulation (1994)	217,024	149,355	374,683
Average Daily Circulation (1994)			139,381

Ohio—Cincinnati-Newport, Kentucky

WXIX-TV

Ch. 19

Network Service: Fox.

Licensee: Malrite Communications Group Inc., 1660 W. 2nd St., Cleveland, OH 44115-1454.

Studio: 10490 Taconic Terrace, Cincinnati, OH 45215.

Telephone: 513-772-1919. Fax: 513-772-5850.

Technical Facilities: Channel No. 19 (500-506 MHz). Authorized power: 4495-kw max. visual, 449.5-kw max. aural. Antenna: 1005-ft. above av. terrain, 985-ft. above ground, 1713-ft. above sea level.

Latitude 39° 07' 19"
Longitude 84° 32' 52"

Transmitter: Radcliff Drive, Cincinnati.

Multichannel TV Sound: Stereo only.

Satellite Earth Stations: Harris, 6.2-meter C-band; RCA, 3.7-meter Ku-band; Trump, 4.8-meter Ku & C-band; Harris, M/A-Corn, Sony receivers.

News Service: AP.

Ownership: Malrite Communications Group Inc. (Group Owner).

Began Operation: August 1, 1968. Sale to Metromedia by U.S. Communications Corp. approved by FCC Aug. 9, 1972 (Television Digest, Vol. 12:33). Sale to present owner by Metromedia approved Nov. 8, 1983 (Vol. 22:35).

Represented (sales): Petry Television Inc.

Represented (legal): Kaye, Scholer, Fierman, Hays & Handler.

Personnel:

Stuart Powell, Vice President & General Manager.
Patrice Mohn, Station Manager.
Robert Bee, General Sales Manager.
Jon Lawhead, Local Sales Manager.
Jerry Policoff, National Sales Manager.
Bob Thurber, Chief Engineer.
Greg Caputo, News Director.



WXIX-TV BMPCT-851107KG Granted 4/28/86 © American Map Corp., No. 14244

Brenda Craddock, Business Manager.
Rick Oliver, Program Director.

Rates: On request.

City of License: Newport, KY. DMA: Cincinnati. Rank: 30.

Circulation ©1994 Nielsen. Coverage based on Nielsen study.

	Cable TV Households	Non-cable TV Households	Total TV Households
Station Totals	1,189,610	752,250	1,941,860
Average Weekly Circulation (1994)	417,575	227,845	660,635
Average Daily Circulation (1994)			281,477

Ohio—Cleveland

WEWS

Ch. 5

Network Service: ABC.

Licensee: Scripps Howard Broadcasting Co., Box 5380, Cincinnati, OH 45201.

Studio: 3001 Euclid Ave., Cleveland, OH 44115.

Telephone: 216-431-5555. Fax: 216-361-1762.

Technical Facilities: Channel No. 5 (76-82 MHz). Authorized power: 93.3-kw visual, 9.33-kw aural. Antenna: 1025-ft. above av. terrain, 853-ft. above ground, 1950-ft. above sea level.

Latitude 41° 22' 27"
Longitude 81° 43' 06"

Transmitter: 7080 State Rd., Parma, Ohio.

Multichannel TV Sound: Stereo only.

Satellite Earth Stations: Transmit/receive Satcom Technologies, 9.2-meter C-band; Andrew, 7.3-meter C-band; Scientific-Atlanta, 7-meter C-band; Scientific-Atlanta, 4.6-meter C-band; Vertex, 4.57-meter Ku-band; Andrew, Vertex, DX Engineering, Scientific-Atlanta receivers.

SNG Mobile Dish: Ku-band.

News Services: ABC, AP, CNN.

Ownership: E. W. Scripps Co. (Group Owner).

Began Operation: December 17, 1947.

Represented (sales): Blair Television; Canadian Communications Co.

Represented (legal): Baker & Hostetler.

Personnel:

Gary Robinson, Vice President & General Manager.
Jane L. Sherwin, General Sales Manager.
Robert Chirdon, Local Sales Manager.
Lawrence Olevitch, National Sales Manager.
Paul Stueber, News Director.
Gary A. Stark, Program Director.



WEWS BPCT-1291 Granted 5/28/53 © American Map Corp., No. 14244

Edward J. Miller, Engineering Manager.
Craig Cleek, Promotion Director.
Alan Bush, Production Manager.

Rates: On request.

City of License: Cleveland. DMA: Cleveland. Rank: 13.

Circulation ©1994 Nielsen. Coverage based on Nielsen study.

	Cable TV Households	Non-cable TV Households	Total TV Households
Station Totals	1,703,780	919,800	2,623,580
Average Weekly Circulation (1994)	897,326	471,824	1,379,758
Average Daily Circulation (1994)			885,197

Ohio—Cleveland

WJW-TV

Ch. 8

Network Service: Fox.

Licensee: WJW License Inc., 5800 S. Marginal Rd., Cleveland, OH 44103.

Studio: 5800 S. Marginal Rd., Cleveland, OH 44103.

Telephone: 216-431-8888. Fax: 216-432-4239.

Technical Facilities: Channel No. 8 (180-186 MHz). Authorized power: 302-kw visual, 30.2-kw aural. Antenna: 1000-ft. above av. terrain, 775-ft. above ground, 1945-ft. above sea level.

Latitude 41° 21' 47"
Longitude 81° 42' 58"

Transmitter: 4501 W. Pleasant Valley Rd., Parma, OH 44134.

Satellite Earth Stations: Transmit/receive Andrew, 4.5-meter Ku-band; Scientific-Atlanta, 7-meter C-band; Vertex, 6.1-meter Ku-band; Vertex receivers.

SNG Mobile Dish: 4.5-meter Ku-band.

News Services: CNN, NIWS.

Ownership: New World Communications Group (Group Owner).

Began Operation: December 17, 1949. Sale to Storer Communications by Empire Coil Co. Inc. (Herbert Mayer) approved by FCC Oct. 27, 1954 (Television Digest, Vol. 10:2, 44). Sale to SCI Television Inc. approved by FCC Aug. 20, 1987. Transfer to Clifford E. Eley, Trustee granted by FCC Sept. 1, 1992. Transfer to present owner granted April 13, 1993.

Represented (sales): TeleRep Inc.

Represented (engineering): Jules Cohen & Associates, P.C.

Personnel:

Virgil Dominic, President & General Manager.
Don Alexander, Local Sales Manager.
Kyra Bosnik, National Sales Manager.
Grant Zalba, News Director.
Kevin Salyer, Creative Services & Promotion Director.
Louis A. Gattozzi, Director of Operations.



WJW-TV BMPCT-2527 Granted 10/21/54 © American Map Corp., No. 14244

Tom Miller, Chief Engineer.
Tom Flavelle, Business Manager.
Jackie Golnik, Traffic Manager.

Rates: On request.

City of License: Cleveland. DMA: Cleveland. Rank: 13.

Circulation ©1994 Nielsen. Coverage based on Nielsen study.

	Cable TV Households	Non-cable TV Households	Total TV Households
Station Totals	1,619,300	896,720	2,516,020
Average Weekly Circulation (1994)	868,905	464,029	1,344,128
Average Daily Circulation (1994)			822,961

Ohio—Cleveland

WKYC-TV

Ch. 3

Network Service: NBC.

Licensee: WKYC-TV Inc., 1403 E. 6th St., Cleveland, OH 44114.

Studio: 1403 E. 6th St., Cleveland, OH 44114.

Telephone: 216-344-3333. Fax: 216-344-7493.

Technical Facilities: Channel No. 3 (60-66 MHz). Authorized power: 100-kw visual, 20-kw aural. Antenna: 1000-ft. above av. terrain, 906-ft. above ground, 1945-ft. above sea level.

Latitude	41°	23'	09.50"
Longitude	81°	41'	23.40"

Transmitter: 6600 Broadview Rd., Parma, OH.

Multichannel TV Sound: Stereo and separate audio program.

Satellite Earth Stations: Scientific-Atlanta, 7-meter; Harris, 6-meter; Harris, 3.6-meter; Vertex, 6.1-meter; Vertex, 4.6-meter; Harris, Scientific-Atlanta receivers.

SNG Mobile Dish: Hubcom, 2.4-meter Ku-band.

News Services: AP, NBC.

Ownership: Multimedia Broadcasting Co. (Group Owner); National Broadcasting Co. (Group Owner).

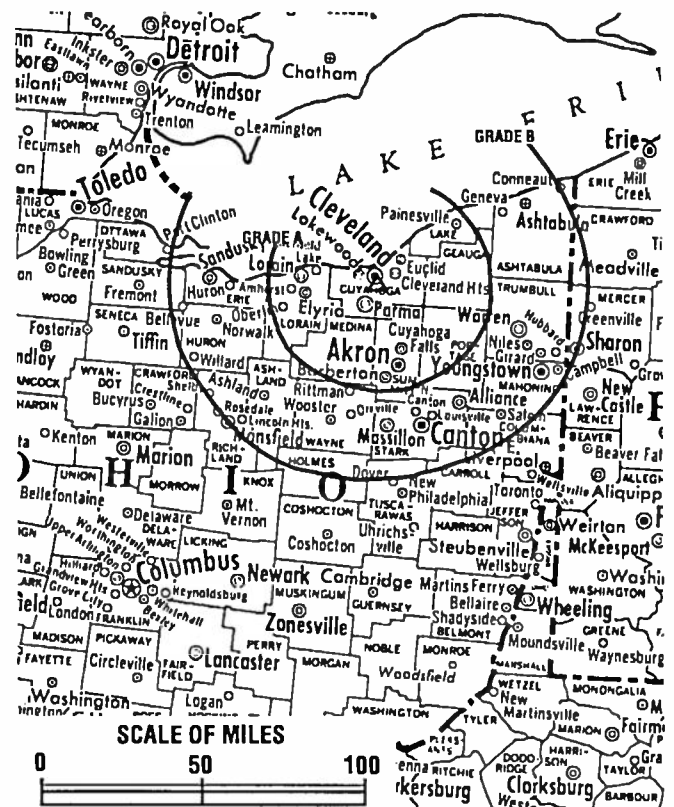
Began Operation: October 31, 1948 as NBC owned-&-operated outlet. Transfer to Westinghouse approved by FCC Dec. 21, 1955 effective Jan. 15, 1956 (Television Digest, Vol. 11:21; 12:3). Transferred from Westinghouse back to NBC under order by FCC Feb. 17, 1965 (Vol. 5:7, 8, 25). Transfer of control from NBC to Multimedia Inc. granted Dec. 24, 1990 (Vol. 30:12, 53).

Represented (sales): Katz American Television.

Represented (legal): Dow, Lohnes & Albertson.

Personnel:

Bill Scaffide, Vice President & General Manager.
 John N. Tamerlano, General Sales Manager.
 David A. Kaye, National Sales Manager.
 Kathleen McNulty, Director of Finance & Administration.



WKYC-TV BPCT-1789 Granted 1/12/54 © American Map Corp., No. 14244

Richard O'Dell, Manager of Programming & Production.
 Tony Ballew, News Director.
 Daniel Klintworth, Director of Advertising & Promotion.
 Rex Rickly, Chief Engineer.

Rates: On request.

City of License: Cleveland. DMA: Cleveland. Rank: 13.

Circulation ©1994 Nielsen. Coverage based on Nielsen study.

	Cable TV Households	Non-cable TV Households	Total TV Households
Station Totals	1,333,250	712,830	2,046,080
Average Weekly Circulation (1994)	849,192	441,165	1,297,260
Average Daily Circulation (1994)			727,667

Ohio—Cleveland

WQHS-TV

Ch. 61

Network Service: Home Shopping Network.

Licensee: SKOH Bcstg. Partnership, 2861 W. Ridgewood Dr., Parma, OH 44134.

Studio: 2861 W. Ridgewood Dr., Parma, OH 44134.

Telephone: 216-888-0061. Fax: 216-888-6551.

Technical Facilities: Channel No. 61 (752-758 MHz). Authorized power: 2000-kw max. visual, 200-kw max. aural. Antenna: 1160-ft. above av. terrain, 1029-ft. above ground, 2049-ft. above sea level.

Latitude 41° 23' 02"
Longitude 81° 42' 06"

Transmitter: 2861 W. Ridgewood Dr., Parma, OH.

Multichannel TV Sound: Stereo only.

Satellite Earth Stations: Harris, 6.1-meter C-band; Microdyne, 3.7-meter Ku-band; Harris, M/A-Com receivers.

News Service: UPI.

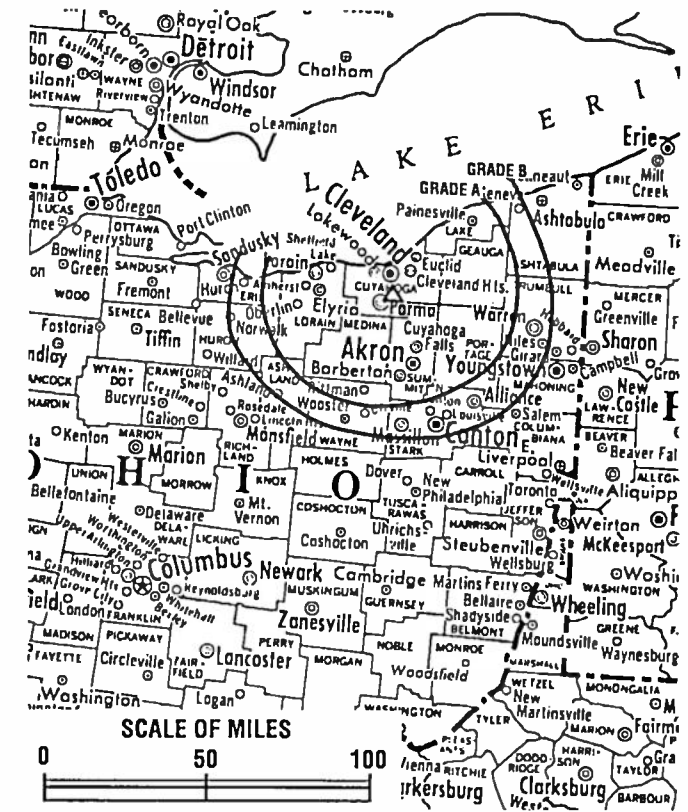
Ownership: Silver King Communications Inc. (Group Owner).

Began Operation: January 13, 1981. FCC approved sale to present owner Nov. 6, 1986 (Television Digest, Vol. 26:45). Sale to Channel Communications Inc. by Cleveland Associates approved July 27, 1984.

Represented (sales): Silver King Broadcasting Sales.

Personnel:

Gerald Kerwin, Vice President & Station Manager.
Sharon Roman, Public Affairs Director.
Dave Smith, Chief Engineer.
Sue Gundich, Traffic Manager.



WQHS-TV BMPCT-790907KF Granted 4/23/80 © American Map Corp., No. 14244

Highest 30 Sec. Rate: \$750.

City of License: Cleveland. DMA: Cleveland. Rank: 13.

Circulation ©1994 Nielsen. Coverage based on Nielsen study.

	Cable TV Households	Non-cable TV Households	Total TV Households
Station Totals	863,010	470,600	1,333,610
Average Weekly Circulation (1994)	11,971	9,278	21,158
Average Daily Circulation (1994)			5,397

Ohio—Shaker Heights-Cleveland

WOIO

Ch. 19

Network Service: CBS.

Licensee: WOIO Inc., 1660 W. 2nd St., Cleveland, OH 44115-1454.

Studio: 2720 Van Aken Blvd., Shaker Heights, OH 44120.

Telephone: 216-561-1919. **Fax:** 216-991-1932.

Technical Facilities: Channel No. 19 (500-506 MHz). Authorized power: 3720-kw max. visual, 372-kw max. aural. Antenna: 1151-ft. above av. terrain, 1041-ft. above ground, 2013-ft. above sea level.

Latitude 41° 23' 15"
Longitude 81° 41' 43"

Transmitter: 2135 W. Ridgewood Dr., Parma, OH.

Multichannel TV Sound: Stereo only.

Satellite Earth Stations: Harris, 6.1-meter C-band; Comtech, 3-meter Ku & C-band; Harris, DX Antenna receivers.

Ownership: Malrite Communications Group Inc. (Group Owner).

Began Operation: May 19, 1985.

Represented (sales): Pety Television Inc.

Represented (legal): Kaye, Scholer, Fierman, Hays & Handler.

Represented (engineering): Evans Associates.

Personnel:

- Dennis P. Thatcher, Vice President & General Manager.
- Richard Sullivan, Station Manager.
- Tom Humpage, General Sales Manager.
- David Moody, Local Sales Manager.
- Doug Cross, National Sales Manager.
- Jim Somich, Chief Engineer.
- Judy Hackett, General Marketing Manager.



WOIO BMPCT-840720KH Granted 3/14/85 © American Map Corp., No. 14244

Karen Bizjak, Business Manager.
Emily Davis, Community Affairs Director.

Rates: On request.

City of License: Shaker Heights. **DMA:** Cleveland. **Rank:** 13.

Circulation ©1994 Nielsen. Coverage based on Nielsen study.

	Cable TV Households	Non-cable TV Households	Total TV Households
Station Totals	1,462,090	745,840	2,207,930
Average Weekly Circulation (1994)	643,769	339,896	988,784
Average Daily Circulation (1994)			446,632

Ohio—Lorain-Cleveland

WUAB

Ch. 43

Network Service: None, independent.

Licensee: Cannell Cleveland L.P., 400 Perimeter Terrace Center, Suite 975, Atlanta, GA 30346-1260.

Studio: 8443 Day Dr., Parma, OH 44129.

Telephone: 216-845-6043. Fax: 216-845-6061.

Technical Facilities: Channel No. 43 (644-650 MHz). Authorized power: 4680-kw max. visual, 480-kw max. aural. Antenna: 1102-ft. above av. terrain, 915-ft. above ground, 1968-ft. above sea level.

Latitude 41° 22' 45"
Longitude 81° 43' 12"

Transmitter: 4800 Bruening Dr., Parma.

Multichannel TV Sound: Stereo only.

Satellite Earth Stations: Scientific-Atlanta, 7-meter C-band; Andrew, 4.5-meter Ku & C-band; Andrew, Scientific-Atlanta receivers.

News Services: AP, CNN, MediaLink, PR Newswire, Sportsticker, WSI.

Ownership: Cannell Communications L.P. (Group Owner).

Began Operation: September 15, 1968. Sale to present owner by Gaylord Bcstg. approved by FCC June 19, 1990 (Television Digest, Vol. 30:13, 35). Sale to Gaylord by United Artists Bcstg. & Kaiser Bcstg. Co. approved June 30, 1977 (Vol. 16:39; 17:2, 28).

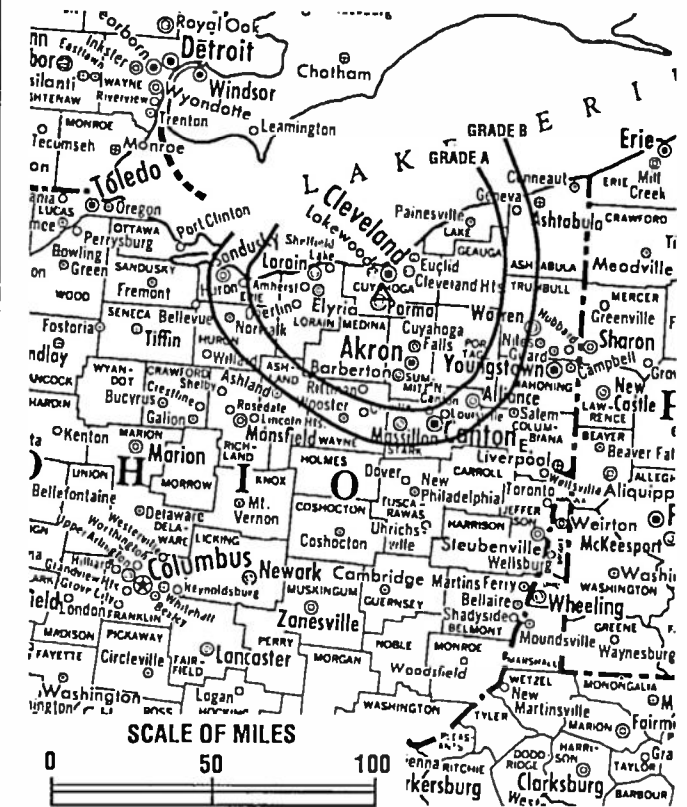
Represented (sales): TeleRep Inc.

Represented (legal): Dow, Lohnes & Albertson.

Represented (engineering): Cohen, Dippell & Everist, P.C.

Personnel:

- Brooke Spectorsky, Vice President & General Manager.
- James Robinson, General Sales Manager.
- Tom Becker, Local Sales Manager.
- Kate Strauchon, National Sales Manager.
- Dan Acklen, News Director.
- Dave Howitt, Promotion Director.
- Jeana Knighton, Controller.
- Jim Stunek, Production Manager.



WUAB BPCT-910807KE Granted 9/6/91 © American Map Corp., No. 14244

Highest 30 Sec. Rate: \$1200.

City of License: Lorain. **DMA:** Cleveland. **Rank:** 13.

Circulation ©1994 Nielsen. Coverage based on Nielsen study.

	Cable TV Households	Non-cable TV Households	Total TV Households
Station Totals	1,739,060	956,690	2,695,750
Average Weekly Circulation (1994)	770,416	310,794	1,085,579
Average Daily Circulation (1994)			447,702

THIS DATA IS AVAILABLE ON TAPE OR DISKETTE FOR USE ON YOUR OWN COMPUTER OR AS CUSTOMIZED REPORTS

**Call Lynn Levine
or Brian Meeley
202-872-9200**

Ohio—Columbus

WBNS-TV

Ch. 10

Network Service: CBS.

Licensee: WBNS-TV Inc., Box 1010, Columbus, OH 43216.

Studio: 770 Twin Rivers Dr., Columbus, OH 43215.

Mailing Address: Box 1010, Columbus, OH 43216.

Telephone: 614-460-3700. Fax: 614-460-2812.

Technical Facilities: Channel No. 10 (192-198 MHz). Authorized power: 316-kw visual, 31.6-kw aural. Antenna: 945-ft. above av. terrain, 1029-ft. above ground, 1749-ft. above sea level.

Latitude 39° 58' 16"
Longitude 83° 01' 40"

Transmitter: 776 Twin Rivers Dr.

Multichannel TV Sound: Stereo and separate audio program.

Satellite Earth Stations: Harris, 6.1-meter C-band; Harris, 6.1-meter Ku-band; Harris receivers.

AM Affiliate: WBNS, 5-kw (1-kw night), 1460 kHz.

FM Affiliate: WBNS-FM, 16-kw, 97.1 MHz (No. 246), 780-ft.

News Services: AP, CBS, CNN, UPI.

Ownership: Dispatch Printing Co. (Group Owner).

Began Operation: October 5, 1949.

Represented (sales): Blair Television; Paul Mulvihill Ltd.

Represented (legal): Crowell & Moring.

Represented (engineering): David Steel & Associates Inc.

Personnel:

Michael J. Fiorile, President & Chief Executive Officer.
Thomas S. Stewart, Vice President & General Manager.
Marvin C. Born, Vice President, Engineering.
Jerry Cary, Treasurer.
J. David Bunnell, General Sales Manager.



WBNS-TV BMPCT-800507KF Granted 3/30/81 © American Map Corp., No. 14244

Gary L. Lowell, Local Sales Manager.
Tim D'Angelo, National Sales Manager.
Doug Parker, Program Manager.
Timothy Mason, Director, Marketing & Promotion.
Mike Berry, Production Manager.
Charles White, Public Service Director.

Rates: On request.

City of License: Columbus. DMA: Columbus, OH. Rank: 34.

Circulation ©1994 Nielsen. Coverage based on Nielsen study.

	Cable TV Households	Non-cable TV Households	Total TV Households
Station Totals	1,183,800	648,970	1,832,770
Average Weekly Circulation (1994)	519,519	276,919	798,949
Average Daily Circulation (1994)			478,513

Ohio—Columbus

WCMH

Ch. 4

Network Service: NBC.

Licensee: Outlet Communications Inc., 3165 Olentangy River Rd., Columbus, OH 43202.

Studio: 3165 Olentangy River Rd., Columbus, OH 43202.

Telephone: 614-263-4444. Fax: 614-447-9017.

Technical Facilities: Channel No. 4 (66-72 MHz). Authorized power: 100-kw visual, 15-kw aural. Antenna: Circularly polarized, 900-ft. above av. terrain, 1029-ft. above ground, 1749-ft. above sea level.

Latitude 39° 58' 15"
Longitude 83° 01' 39"

Transmitter: 766 Twin Rivers Dr., Columbus.

Multichannel TV Sound: Stereo only.

Satellite Earth Station: Transmit/receive Harris, 5-meter Ku-band; Scientific-Atlanta, 10-meter C-band; Vertex, 4.6-meter Ku-band; DX Antenna, Harris, Scientific-Atlanta receivers.

News Services: AP, Conus, NBC.

Ownership: Outlet Communications Inc. (Group Owner).

Began Operation: April 3, 1949. Sale to The Outlet Co. by Avco Bcstg. Corp. approved by FCC Dec. 22, 1975 (Television Digest, Vol. 15:21, 52). Sale to Rockefeller Group approved Nov. 23, 1983 (Vol. 23:19, 22; 26:6). Sale by Rockefeller Group approved April 29, 1986.

Represented (sales): Katz American Television.

Personnel:

- Douglas E. Gealy, Vice President & General Manager.
- Bill Lanese, General Sales Manager.
- Dick Groat, Local Sales Manager.
- Mike Cash, National Sales Manager.
- J. Lawrence Pozzi, Chief Engineer.
- Tom Burke, News Director.
- Janna Buckley, Promotion Manager.



WCMH BPCT-810526KP Granted 10/8/81 © American Map Corp., No. 14244

Bob Shaw, Operations Manager.
Karen Giblin, Business Manager.
Danelle Ochenduski, Production Manager.

Rates: On request.

City of License: Columbus. DMA: Columbus, OH. Rank: 34.

Circulation ©1994 Nielsen. Coverage based on Nielsen study.

	Cable TV Households	Non-cable TV Households	Total TV Households
Station Totals	1,027,660	593,310	1,620,970
Average Weekly Circulation (1994)	446,799	266,026	715,861
Average Daily Circulation (1994)			407,413

Ohio—Columbus

WSYX

Ch. 6

Network Service: ABC.

Licensee: River City License Partnership, 1215 Cole St., St. Louis, MO 63106.

Studio: 1261 Dublin Rd., Columbus, OH 43215.

Mailing Address: Box 718, Columbus, OH 43216.

Telephone: 614-481-6666. Fax: 614-759-0448.

Technical Facilities: Channel No. 6 (82-88 MHz). Authorized power: 100-kw visual, 20-kw aural. Antenna: 938-ft. above av. terrain, 1006-ft. above ground, 1716-ft. above sea level.

Latitude 39° 56' 16"
Longitude 83° 01' 16"

Transmitter: Stimmel Rd., 0.62-mi. W of Interstate 71, Franklin County.

Satellite Earth Stations: Harris, 9-meter C-band; Andrew, 7.3-meter C-band; Andrew, 4.5-meter C-band; Superior, 5-meter Ku & C-band; Avantek, Harris, Standard Communications receivers.

News Services: ABC, AP.

Ownership: Better Communications Inc. (Group Owner).

Began Operation: September 29, 1949. Sale to Taft Bcstg. by Picture Waves Inc. approved by FCC Feb. 25, 1953 (Television Digest, Vol. 9:9). Sale to Anchor Media Holdings Ltd. approved by FCC Dec. 3, 1987. Transfer of control to Continental Broadcasting Ltd. granted June 30, 1993. Sale to present owner approved July 29, 1994 (Vol. 34:20).

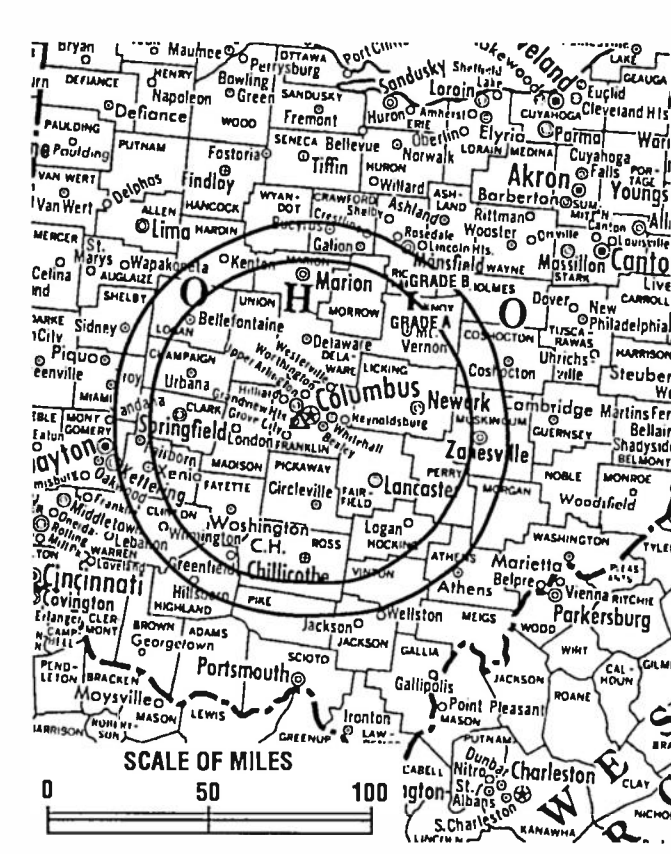
Represented (sales): Petry Television Inc.

Represented (legal): Hogan & Hartson.

Represented (engineering): Smith & Powstenko.

Personnel:

Terry Connelly, Vice President & General Manager.
Pete Ford, Vice President of Engineering.
Rob Wagley, General Sales Manager.
Pat Cramer, National Sales Manager.
Toni McHugh, Local Sales Manager.



WSYX BPCT-910211KG Granted 1/21/93 © American Map Corp., No. 14244

Michael Hevel, News Director.
John Schnabel, Business Manager.

Highest 30 Sec. Rate: \$5000.

NETWORK BASE HOURLY RATE: \$1875.

City of License: Columbus. DMA: Columbus, OH. Rank: 34.

Circulation ©1994 Nielsen. Coverage based on Nielsen study.

	Cable TV Households	Non-cable TV Households	Total TV Households
Station Totals	818,570	479,180	1,297,750
Average Weekly Circulation (1994)	456,854	252,613	711,859
Average Daily Circulation (1994)			378,099

Ohio—Columbus

WTTE

Ch. 28

Network Service: Fox.

Licensee: WTTE Channel 28 Licensee Inc., Box 280, Columbus, OH 43216-0280.

Studio: 6130 Sunbury Rd., Westerville, OH 43081-9312.

Telephone: 614-895-2800. Fax: 614-895-3159.

Technical Facilities: Channel No. 28 (554-560 MHz). Authorized power: 1910-kw max. visual, 191-kw max. aural. Antenna: 965-ft. above av. terrain, 1124-ft. above ground, 2044-ft. above sea level.

Latitude 40° 09' 33.50"
Longitude 82° 55' 21.50"

Transmitter: 6680 State Rte. 3, Westerville.

Satellite Earth Stations: Comtech, 7.3-meter; Harris, 6.1-meter; Harris, 3-meter Ku-band; Microdyne, Standard Communications receivers.

News Service: UPI.

Ownership: Sinclair Broadcast Group Inc. (Group Owner).

Began Operation: June 1, 1984.

Represented (sales): TeleRep Inc.

Represented (legal): Fisher, Wayland, Cooper & Leader.

Represented (engineering): Carl T. Jones Corp.

Personnel:

- David D. Smith, President.
- John T. Quigley, General Manager.
- Robert H. Heyde, General Sales Manager.
- Michael C. Summers, Local Sales Manager.
- Jeff Avon, National Sales Manager.
- Oran D. Gough, Operations Director.
- Susan Burton, Promotion Director.



WTTE BMPCT-830509KE Granted 9/22/83 © American Map Corp., No. 14244

Vida Burns, Business Manager.
Dan Carpenter, Chief Engineer.

Rates: On request.

City of License: Columbus. DMA: Columbus, OH. Rank: 34.

Circulation ©1994 Nielsen. Coverage based on Nielsen study.

	Cable TV Households	Non-cable TV Households	Total TV Households
Station Totals	793,400	451,560	1,244,960
Average Weekly Circulation (1994)	280,011	175,042	455,225
Average Daily Circulation (1994)			195,915

Ohio—Dayton

WDTN

Ch. 2

Network Service: ABC.

Licensee: The Hearst Corp., Box 741, Dayton, OH 45401.

Studio: 4595 S. Dixie Ave., Dayton, OH 45439.

Telephone: 513-293-2101. Fax: 513-294-6542.

Technical Facilities: Channel No. 2 (54-60 MHz). Authorized power: 100-kw visual, 20-kw aural. Antenna: 1000-ft. above av. terrain, 960-ft. above ground, 1917-ft. above sea level.

Latitude 39° 43' 07"
Longitude 84° 15' 22"

Transmitter: Frytown Rd. & Gettysburg Ave.

Satellite Earth Stations: Andrew, 7-meter C-band; Andrew, 5-meter C-band; Drake, 3.4-meter C-band; Microdyne, 5-meter Ku-band; Scientific-Atlanta, 5-meter C-band; Avantek, Drake, M/A-Com, Microdyne, Scientific-Atlanta receivers.

SWG Mobile Dish: Andrew, 2.3-meter Ku-band.

News Services: ABC, Conus, NIWS.

Ownership: Hearst Broadcasting (Group Owner).

Began Operation: March 15, 1949. Sale to present owner by Trustees of Grinnell College approved by FCC July 16, 1981 (Television Digest, Vol. 20:21; 21:29). Sale to Grinnell by Avco Bcstg. Corp. approved by FCC April 28, 1976 (Vol. 15:25).

Represented (sales): Blair Television.

Represented (legal): Tharrington, Smith & Hargrove.

Personnel:

- Cheryl Craigie, Vice President & General Manager.
- Larry Ryan, Vice President, Sales.
- Steven L. Fisher, Station Manager & Program Director.
- Sheryl Sorrell, Sales Manager.
- Darryl Griffin, National Sales Manager.
- Kim Peters, Director of Marketing & Promotion.
- Robert Sohovich, Resident Controller.



WDTN BPCT-4987 Granted 5/6/77 © American Map Corp., No. 14244

David Nortman, Chief Engineer.
Sharon Fair, Community & Human Resources.

Highest 30 Sec. Rate: \$7500.

City of License: Dayton. DMA: Dayton. Rank: 53.

Circulation ©1994 Nielsen. Coverage based on Nielsen study.

	Cable TV Households	Non-cable TV Households	Total TV Households
Station Totals	913,750	544,620	1,458,370
Average Weekly Circulation (1994)	356,022	178,666	535,206
Average Daily Circulation (1994)			297,019

Ohio—Dayton-Springfield

WHIO-TV

Ch. 7

Network Service: CBS.

Licensee: Miami Valley Broadcasting Corp., 1414 Wilmington Ave., Dayton, OH 45420.

Studio: 1414 Wilmington Ave., Dayton, OH 45420.

Telephone: 513-259-2111. Fax: 513-259-2024.

Technical Facilities: Channel No. 7 (174-180 MHz). Authorized power: 100-kw visual, 38-kw aural. Antenna: 571-ft. above av. terrain, 498-ft. above ground, 1440-ft. above sea level.

Latitude 39° 43' 17"
Longitude 84° 08' 57"

Transmitter: 1414 Wilmington Ave., Montgomery County.

Multichannel TV Sound: Stereo only.

Satellite Earth Stations: Transmit/receive Vertex, 4.6-meter Ku-band; Scientific-Atlanta, 7-meter C-band; Vertex, 6.1-meter Ku & C-band; Vertex, 4.6-meter Ku-band; DX Engineering, Scientific-Atlanta receivers.

AM Affiliate: WHIO, 5-kw, 1290 kHz.

FM Affiliate: WHIO-FM, 50-kw, 99.1 MHz (No. 256), 1060-ft.

News Service: AP.

Ownership: Cox Enterprises Inc. (Group Owner).

Began Operation: February 26, 1949.

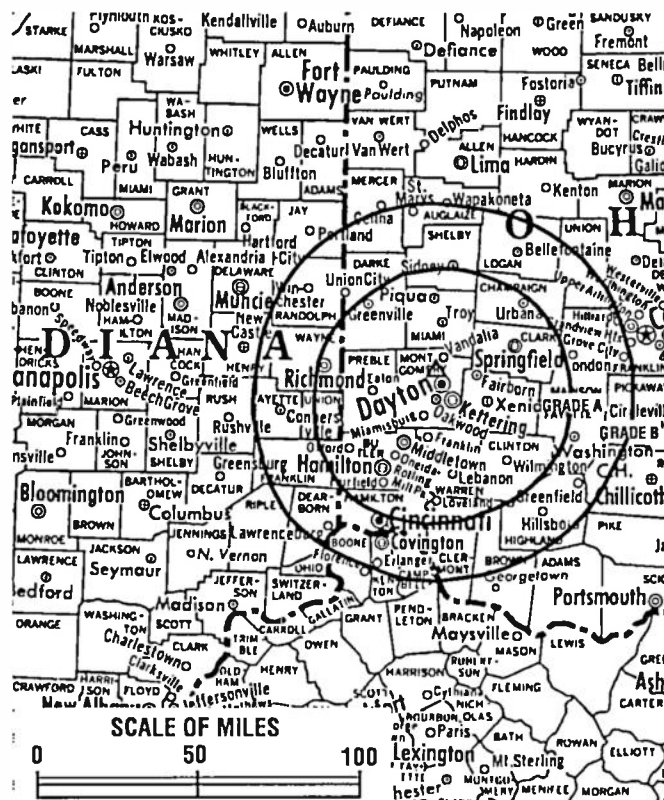
Represented (sales): TeleRep Inc.

Represented (legal): Dow, Lohnes & Albertson.

Represented (engineering): Jules Cohen & Associates, P.C.

Personnel:

David Lippoff, Vice President & General Manager.
Don Kemper, Station Manager.
John Hayes, General Sales Manager.
Mike Mansour, Local Sales Manager.
Steve Snyder, Local Sales Manager.
James Cosby, National Sales Manager.



WHIO-TV BPCT-890 Granted 7/11/52 © American Map Corp., No. 14244

Mark Casey, News Director.
Richard Bieser, Director, Community Relations.
Ted Lester, Operations Manager.
Bill Manning, Creative Services Director.
Darby Britto, Production Manager.
Ken Oliver, Controller.
Therese Weiler, Research Director.

Rates: On request.

City of License: Dayton. DMA: Dayton. Rank: 53.

Circulation ©1994 Nielsen. Coverage based on Nielsen study.

	Cable TV Households	Non-cable TV Households	Total TV Households
Station Totals	885,860	529,530	1,415,390
Average Weekly Circulation (1994)	383,483	194,385	578,984
Average Daily Circulation (1994)			362,542

Ohio—Dayton

WKEF

Ch. 22

Network Service: NBC.

Licensee: WKEF Corp., 599 Lexington Ave., New York, NY 10043.

Studio: 1731 Soldiers Home Rd., Dayton, OH 45418.

Telephone: 513-263-2662. Fax: 513-268-2332.

Technical Facilities: Channel No. 22 (518-524 MHz). Authorized power: 2340-kw max. visual, 234-kw max. aural. Antenna: 1152-ft. above av. terrain, 1094-ft. above ground, 2049-ft. above sea level.

Latitude 39° 43' 15.50"
Longitude 84° 15' 38.90"

Transmitter: 1731 Soldiers Home Rd.

Satellite Earth Stations: Microdyne, 7-meter; AFC, 6-meter; Harris, 3-meter; Harris, Microdyne receivers.

News Service: AP.

Ownership: Citicorp.

Began Operation: September 27, 1964. Sale to Adams Communications by Springfield TV Corp. approved by FCC Jan. 9, 1984 (Television Digest, Vol. 23:35). Sale to KT Communications Ltd. Partnership III by Adams approved Feb. 23, 1989. FCC granted assignment to present owner Sept. 20, 1994.

Represented (sales): Katz Continental Television.

Personnel:

- James D. Graham, General Manager.
- Bob Heinzelmann, National Sales & Marketing Director.
- Lori Webster, Director of News & Public Affairs.
- Sandy Patton, Production & Promotion Manager.
- Bob Vaughn, Business Manager.
- Darrell Hunter, Chief Engineer.

Highest 30 Sec. Rate: \$1500.



WKEF BPCT-841029KG Granted 11/29/84 © American Map Corp., No. 14244

NETWORK BASE HOURLY RATE: \$1550.

City of License: Dayton. DMA: Dayton. Rank: 53.

Circulation ©1994 Nielsen. Coverage based on Nielsen study.

	Cable TV Households	Non-cable TV Households	Total TV Households
Station Totals	1,096,190	691,040	1,787,230
Average Weekly Circulation (1994)	313,379	164,865	479,532
Average Daily Circulation (1994)			210,849

Ohio—Dayton

WRGT-TV

Ch. 45

Network Service: Fox.

Licensee: Act III Bcstg. License Corp., 45 Broadcast Plaza, Dayton, OH 45408.

Studio: 45 Broadcast Plaza, Dayton, OH 45408.

Telephone: 513-263-4500. Fax: 513-268-5265.

Technical Facilities: Channel No. 45 (656-662 MHz). Authorized power: 5000-kw max. visual, 501-kw max. aural. Antenna: 1170-ft. above av. terrain, 1149-ft. above ground, 2045-ft. above sea level.

Latitude	39°	43'	28.40"
Longitude	84°	15'	17.60"

Transmitter: 2045 S. Gettysburg Ave., Dayton, OH.

Satellite Earth Station: Comtech, 5-meter.

Ownership: Act III Broadcasting Inc. (Group Owner).

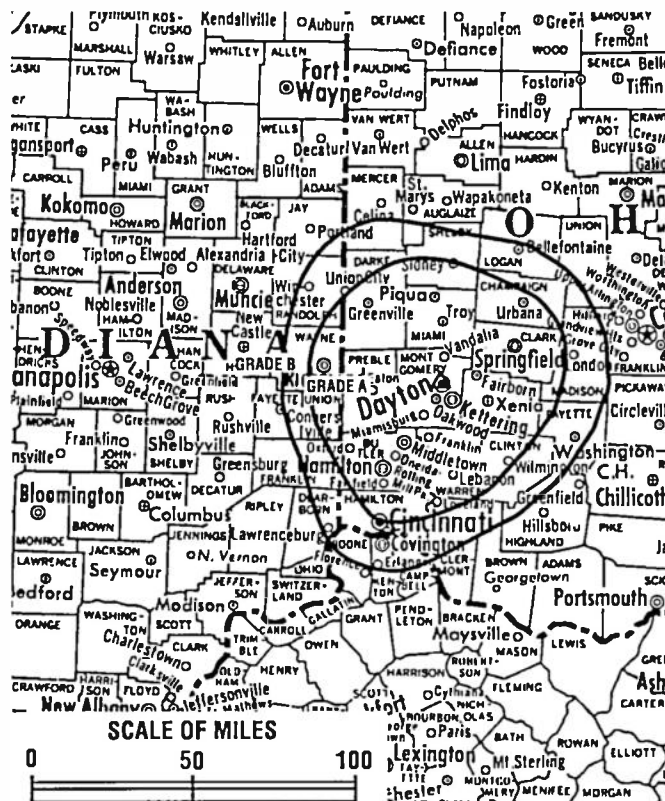
Began Operation: September 23, 1984. Sale to present owner by Meridian Communications approved by FCC Dec. 17, 1987 (Television Digest, Vol. 27:42).

Represented (sales): Settel Inc.

Represented (engineering): Charles I. Gallagher, P.E., Consulting Radio Engineers.

Personnel:

David J. Miller, Vice President & General Manager.
 Dale Woods, Local Sales Manager.
 Michael Weinert, National Sales Manager.
 Mike Davis, Programming & Operations Manager.
 Jeff Schroder, Production Manager.
 Ron Schuetze, Chief Engineer.
 Lee Wharton, Promotion Director.
 Lisa Beutel, Controller.



WRGT-TV BMPCT-840319KH Granted 4/26/84 © American Map Corp., No. 14244

Rates: On request.

City of License: Dayton. DMA: Dayton. Rank: 53.

Circulation ©1994 Nielsen. Coverage based on Nielsen study.

	Cable TV Households	Non-cable TV Households	Total TV Households
Station Totals	1,171,060	736,650	1,907,710
Average Weekly Circulation (1994)	280,570	148,804	429,643
Average Daily Circulation (1994)			177,134

WLIO

Ch. 35

Network Service: NBC.

Licensee: Lima Communications Corp., Box 1689, Lima, OH 45802.

Studio: 1424 Rice Ave., Lima, OH 45805.

Telephone: 419-228-8835. Fax: 419-229-7091.

Technical Facilities: Channel No. 35 (596-602 MHz). Authorized power: 661-kw visual, 132-kw aural. Antenna: 549-ft. above av. terrain, 549-ft. above ground, 870-ft. above sea level.

Latitude 40° 44' 54"
Longitude 84° 07' 55"

Transmitter: 1424 Rice Ave.

Multichannel TV Sound: Stereo only.

Satellite Earth Station: Chapparral, 3.5-meter Ku & C-band; Harris receivers.

News Service: AP.

Ownership: Blade Communications Inc. (Group Owner).

Began Operation: March 30, 1953. Sale to present owners by WLOK Inc. approved by FCC Jan. 19, 1972. Previous sale by Pixley & Case families approved Dec. 1, 1954 (Television Digest, Vol. 10:44, 49).

Represented (sales): Katz Continental Television.

Represented (legal): Dow, Lohnes & Albertson.

Represented (engineering): Jules Cohen & Associates, P.C.

Personnel:

James C. Dages, President & General Manager.

Bruce A. Opperman, Vice President & General Sales Manager.

James D. Garling, Program Director.

Antelle Haithcock, Promotion Director.



WLIO BPCT-820712KP Granted 10/08/82 © American Map Corp., No. 14244

George Dunster, News Director.
Frederick R. Vobbe, Chief Engineer.

Rates: On request.

City of License: Lima. DMA: Lima. Rank: 201.

Circulation ©1994 Nielsen. Coverage based on Nielsen study.

	Cable TV Households	Non-cable TV Households	Total TV Households
Station Totals	543,700	277,150	820,850
Average Weekly Circulation (1994)	80,581	34,305	114,960
Average Daily Circulation (1994)			62,047

Ohio—Lima

WTLW

Ch. 44

Network Service: None, independent.

Licensee: American Christian TV Services, 1844 Baty Rd., Lima, OH 45807.

Studio: 1844 Baty Rd., Lima, OH 45807.

Telephone: 419-339-4444. Fax: 419-339-6812.

Technical Facilities: Channel No. 44 (650-656 MHz). Authorized power: 904.9-kw visual, 100.2-kw aural. Antenna: 677-ft. above av. terrain, 705-ft. above ground, 1532-ft. above sea level.

Latitude 40° 45' 47"
Longitude 84° 10' 59"

Transmitter: 1844 Baty Rd., near Lima.

Satellite Earth Stations: AFC, 2-meter Ku-band; R. H. Tyler, 3-meter C-band; Taco, 2-meter C-band; DX Antenna, Gardiner, M/A-Com, Uniden receivers.

News Service: CNN.

Ownership: American Christian Television Services Inc.

Began Operation: June 13, 1982.

Represented (legal): Wiley, Rein & Fielding.

Represented (engineering): du Treil, Lundin & Rackley.

Personnel:

Robert Placle, Vice President & Chief Executive Officer.
Jed Metzger, General Sales Manager.
Lisa Kroehler, News Director.
Jeff Millsagle, Program Director.
Kevin Bowers, Promotion & Development Director.
Wayne Getz, Operations Director.
Tom Stoffel, Chief Engineer.



WTLW BMPCT-811118KI Granted 2/8/82 © American Map Corp., No. 14244

Highest 30 Sec. Rate: \$64.

City of License: Lima. DMA: Lima. Rank: 201.

Circulation ©1994 Nielsen. Coverage based on Nielsen study.

	Cable TV Households	Non-cable TV Households	Total TV Households
Station Totals	255,190	176,720	431,910
Average Weekly Circulation (1994)	15,014	17,946	32,940
Average Daily Circulation (1994)			11,509

Ohio—Mansfield

WMFD-TV

Ch. 68

Network Service: None, independent.

Licensee: Mid-State Television Inc., 2900 Park Ave. W, Mansfield, OH 44906.

Studio: 2900 Park Ave. W, Mansfield, OH 44906.

Telephone: 419-529-5900. Fax: 419-529-2319.

Technical Facilities: Channel No. 68 (794-800 MHz). Authorized power: 269-kw max. visual. Antenna: 590-ft. above av. terrain, 450-ft. above ground, 1831-ft. above sea level.

Latitude	40°	45'	50"
Longitude	82°	37'	04"

Transmitter: 2900 Park Ave. W, Mansfield.

Satellite Earth Stations: Transmit/receive Harris, 9-meter C-band; Vertex, 4.5-meter C-band; Vertex, 3-meter C-band; Harris receivers.

Ownership: Mid States Television Inc.

Began Operation: February 29, 1988. Suspended operation June 1, 1989. Sale to present owners by Com III TV Inc. approved by FCC May 29, 1992. Resumed operation May 30, 1992.

Represented (sales): Regional Reps Corp.

Represented (legal): Fletcher, Heald & Hildreth.

Represented (engineering): du Treil, Lundin & Rackley.

Personnel:

Gunther Meisse, President & General Manager.
 Glenn Cheesman, Sales Manager.
 James Holmes, Program Director.
 Wayne Fick, Chief Engineer.



WMFD-TV BPCT-920324KG Granted 8/14/92 © American Map Corp., No. 14244

Rates: On request.

City of License: Mansfield. DMA: Cleveland. Rank: 13.

Circulation ©1994 Nielsen. Coverage based on Nielsen study.

	Cable TV Households	Non-cable TV Households	Total TV Households
Station Totals	166,140	94,760	260,900
Average Weekly Circulation (1994)	13,691	4,567	20,394
Average Daily Circulation (1994)			7,045

Ohio—Newark

WSFJ

Ch. 51

Network Service: None, independent.

Licensee: Christian Television of Ohio Inc., 10077 Jacksontown Rd., Box 770, Thomsville, OH 43076.

Studio: 10077 Jacksontown Rd., Thomsville, OH 43076.

Telephones: 614-833-0771; 614-323-0771. Fax: 614-323-3242.

Technical Facilities: Channel No. 51 (692-698 MHz). Authorized power: 724-kw max. visual, 72.4-kw max. aural. Antenna: 620-ft. above av. terrain, 500-ft. above ground, 1600-ft. above sea level.

Latitude	39°	56'	53"
Longitude	82°	24'	33"

Transmitter: 0.8-mi. SSE of Jacksontown along Rte. 13, 0.3-mi. N of I-70.

Satellite Earth Stations: Vertex, 4.6-meter Ku & C-band; RF Systems, 6-meter Ku & C-band; Scientific-Atlanta, 5-meter Ku & C-band; Standard Agile Omni, M/A-Com receivers.

News Service: CNN Headline News.

Ownership: Christian Television of Ohio Inc.

Began Operation: March 9, 1980.

Represented (sales): Hugh Wallace Inc.

Represented (legal): Baraff, Koerner, Olender & Hochberg, P.C.

Represented (engineering): Smith & Powstenko.

Personnel:

- Betty J. Stanley, President.
- Ted Ross, General Manager.
- Ed Griffiths, General Sales Manager, Program & Promotion Director.
- James Chiero, Senior Producer.



WSFJ BNPCT-830930LJ Granted 3/14/84 © American Map Corp., No. 14244

James Williams, Operations Manager.
Mark Yarger, Production Manager.

Highest 30 Sec. Rate: \$45.

City of License: Newark. DMA: Columbus, OH. Rank: 34.

Circulation ©1994 Nielsen. Coverage based on Nielsen study.

	Cable TV Households	Non-cable TV Households	Total TV Households
Station Totals	413,770	259,510	673,280
Average Weekly Circulation (1994)	17,666	8,421	26,020
Average Daily Circulation (1994)			8,259

Ohio—Sandusky

WGGN-TV

Ch. 52

Network Service: None, Independent.

Licensee: Christian Faith Broadcast Inc., 3809 Maple Ave., Castalia, OH 44824.

Studio: 3809 Maple Ave., Castalia, OH 44824.

Telephone: 419-684-5311. Fax: 419-684-5378.

Technical Facilities: Channel No. 52 (698-704 MHz). Authorized power: 1482-kw max. visual, 148.2-kw max. aural. Antenna: 774-ft. above av. terrain, 715-ft. above ground, 1415-ft. above sea level.

Latitude 41° 23' 48"
Longitude 82° 47' 31"

Transmitter: 3809 Maple Ave., Castalia.

Satellite Earth Stations: In operation; Drake receivers.

Ownership: Christian Faith Broadcast Inc. (Group Owner).

Began Operation: December 5, 1982.

Represented (legal): May & Dunne, Chartered.

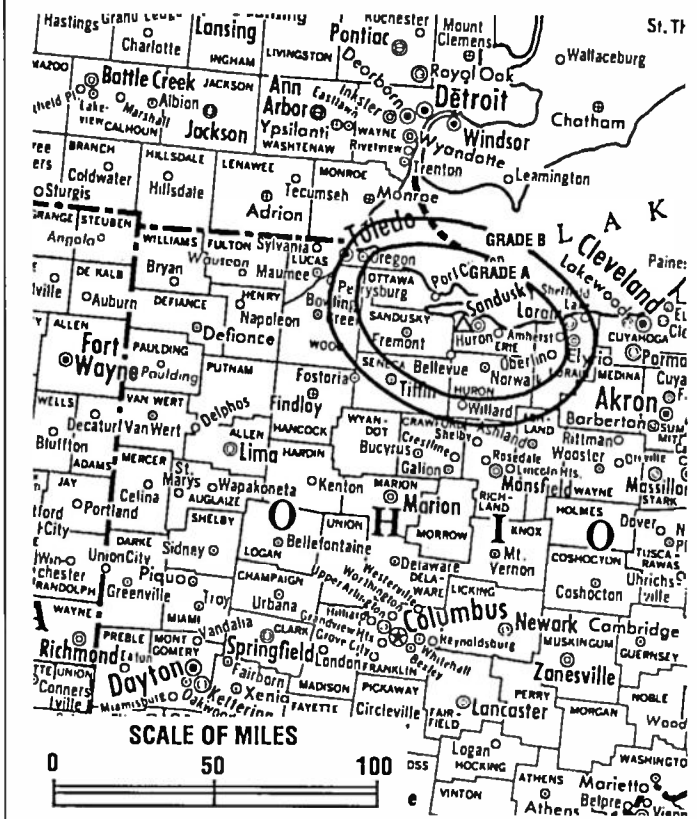
Personnel:

Shelby Gilliam, President.
Rusty Yost, General Manager.
Virginia Jordon, Traffic Coordinator.

Highest 30 Sec. Rate: \$150.

City of License: Sandusky. DMA: Cleveland. Rank: 13.

Circulation ©1994 Nielsen. Coverage based on Nielsen study.



WGGN-TV BMPCT-860616KM Granted 8/19/86 © American Map Corp., No. 14244

	Cable TV Households	Non-cable TV Households	Total TV Households
Station Totals	69,540	40,150	109,690
Average Weekly Circulation (1994)	1,369	2,263	3,659
Average Daily Circulation (1994)			1,297

Ohio—Springfield

WTJC

Ch. 26

Network Service: None, independent.

Licensee: Video Mall Communications Inc., 2675 Dayton Rd., Springfield, OH 45506.

Studio: 2675 Dayton Rd., Springfield, OH 45506.

Telephone: 513-323-0026.

Technical Facilities: Channel No. 26 (542-548 MHz). Authorized power: 1230-kw max. & 1170-kw horizontal visual, 123-kw max. & 117-kw horizontal aural. Antenna: 490-ft. above av. terrain, 520-ft. above ground, 1540-ft. above sea level.

Latitude 39° 54' 33"
Longitude 83° 51' 36"

Transmitter: S of Wright Brothers Memorial Hwy., 0.15-mi. W of Springfield city limits.

Satellite Earth Stations: In operation.

News Service: AP.

Ownership: Video Mall Communications Inc.

Began Operation: September 21, 1980. Sale to present owners by Miami Valley Christian TV Inc. approved by FCC Jan. 15, 1991.

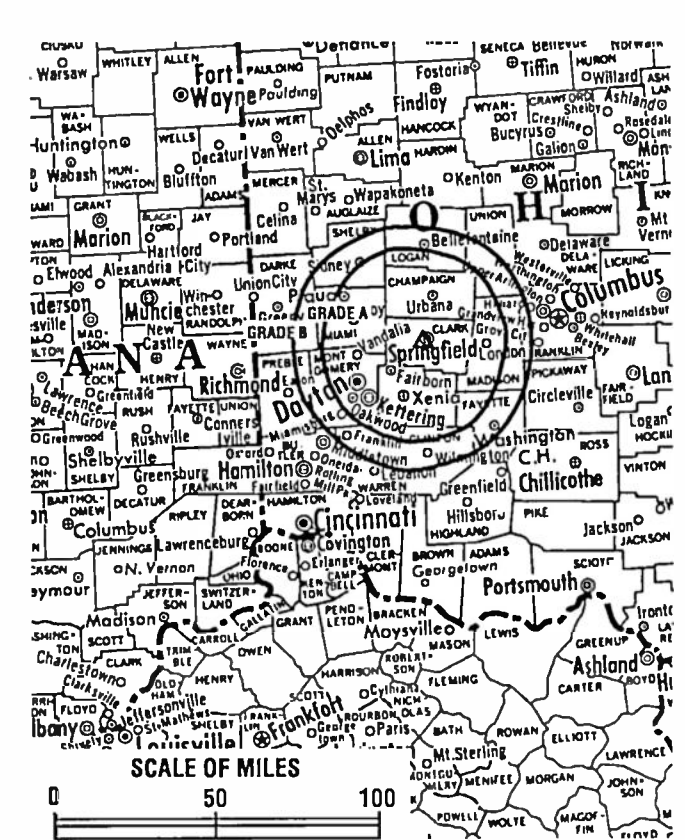
Represented (legal): Miller & Fields.

Represented (engineering): R. L. Purcell.

Personnel:

- Marvin D. Sparks, President & General Manager.
- Richard Stafford, Chief Engineer.
- Josephine Hill, News Director.
- Natalie Rector, Program Director.

Rates: On request.



WTJC BPCT-780814IC Granted 12/14/79 © American Map Corp., No. 14244

City of License: Springfield. DMA: Dayton. Rank: 53.

Circulation ©1994 Nielsen. Coverage based on Nielsen study.

	Cable TV Households	Non-cable TV Households	Total TV Households
Station Totals	269,080	136,430	405,510
Average Weekly Circulation (1994)	1,794	1,430	3,276
Average Daily Circulation (1994)			1,110

Ohio—Steubenville-Wheeling, West Virginia

WTOV-TV

Ch. 9

Network Service: NBC.

Licensee: WTOV Associates, Box 9999, Steubenville, OH 43952-6799.

Studio: 69 Altamont Rd., Steubenville, OH 43952.

Sales Office: Riley Bldg., 14th & Chapline St., Wheeling, WV 26003.

Mailing Address: Box 9999, Steubenville, OH 43952-6799.

Telephones: 614-282-0911 (Steubenville); 304-232-6933 (Wheeling).

Fax: 614-282-0439.

Technical Facilities: Channel No. 9 (186-192 MHz). Authorized power: 316-kw visual, 31.6-kw aural. Antenna: 950-ft. above av. terrain, 884-ft. above ground, 2044-ft. above sea level.

Latitude	40°	20'	32"
Longitude	80°	37'	14"

Transmitter: Altamont Heights, 1.3-mi. S of business center.

Multichannel TV Sound: Stereo only.

Satellite Earth Stations: Paracclipse, 5-meter C-band; Harris, 3.5-meter Ku-band; Prodelin, 3.5-meter C-band; Andrew, Paracclipse receivers.

News Services: AP, CNN, NBC.

Ownership: Television Station Partners L.P. (Group Owner).

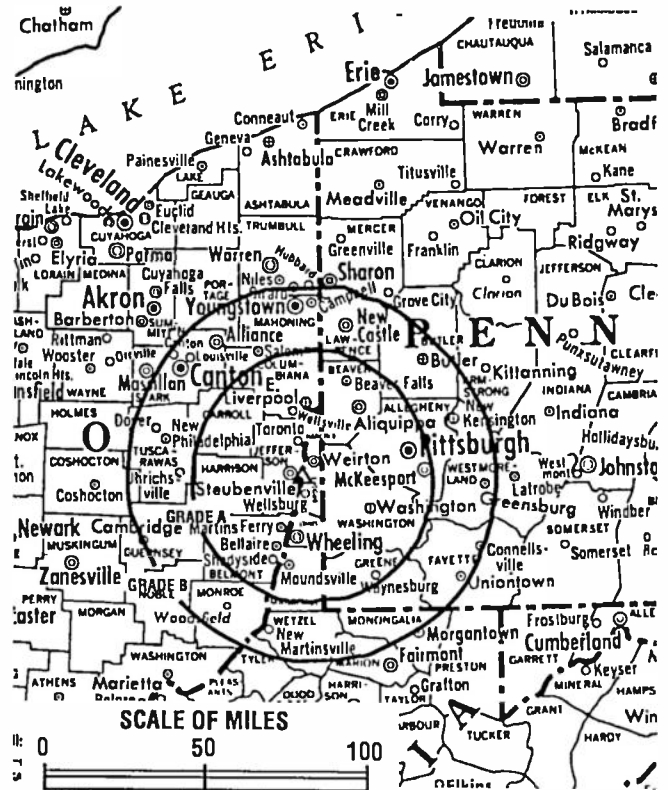
Began Operation: December 10, 1953. Transfer of stations from WSTV Inc. and WPIT Inc. to United Printers & Publishers (name changed to Rust Craft Greeting Cards Inc.), approved by FCC Nov. 8, 1961 (Television Digest, Vol. 17:30, 33; 2:14). Sale to Ziff Corp. by Rust Craft approved by FCC May 10, 1978 (Vol. 17:26, 27, 36; 18:20, 41). Sale to present owners by Ziff approved by FCC Jan. 18, 1983 (Vol. 22:30).

Represented (sales): Petry Television Inc.

Represented (legal): Wiley, Rein & Fielding.

Personnel:

I. Martin Pompadur, President.
 Tim McCoy, Vice President & General Manager.
 Jim Emmerling, General Sales Manager.
 Jim Davis, Regional Sales Manager.
 Vern Schofield, National Sales Manager.
 Micah Johnson, News Director.



WTOV-TV BPC2-2786 Granted 6/23/60 © American Map Corp., No. 14244

Janet Cipriani, Traffic Manager.
 Len Smith, Chief Engineer.
 Karen Rossano, Operations Manager.
 Sherry Hansen, Creative Services Director.
 Mike Cunningham, Business Manager.
 Vicki Orban, Local Sales Assistant.
 Don Fogle, Assistant Chief Engineer.

Highest 30 Sec. Rate: \$2000.

NETWORK BASE HOURLY RATE: \$1665.

City of License: Steubenville. DMA: Wheeling-Steubenville. Rank: 138.

Circulation ©1994 Nielsen. Coverage based on Nielsen study.

	Cable TV Households	Non-cable TV Households	Total TV Households
Station Totals	1,402,010	519,350	1,921,360
Average Weekly Circulation (1994)	159,703	73,166	232,837
Average Daily Circulation (1994)			122,129

Ohio—Toledo

WNWO-TV

Ch. 24

Network Service: ABC.

Licensee: WNWO Associates, 300 S. Byrne Rd., Toledo, OH 43615.

Studio: 300 S. Byrne Rd., Toledo, OH 43615.

Telephone: 419-535-0024. Fax: 419-535-0202.

Technical Facilities: Channel No. 24 (530-536 MHz). Authorized power: 4370-kw max. & 1410-kw horizontal visual, 437-kw max. & 141-kw horizontal aural. Antenna: 1390-ft. above av. terrain, 1437-ft. above ground, 2016-ft. above sea level.

Latitude 41° 40' 03"
Longitude 83° 21' 22"

Transmitter: 833 N. Cousino Rd. at Arquette Rd., Oregon, OH.

Multichannel TV Sound: Stereo only.

Satellite Earth Stations: Andrew, 7.3-meter C-band; ADM, 6.1-meter C-band; Andrew, 4.5-meter C-band; Avantek, Scientific-Atlanta receivers.

News Services: AP, ABC.

Ownership: Toledo Television Investors L.P.

Began Operation: May 3, 1966. FCC approved sale to WNWO Associates by The First National Bank of Boston which took control from D. H. Overmyer Telecasting Co. Inc. Jan. 31, 1986 (Television Digest, Vol. 25:24).

Represented (sales): Petry Television Inc.

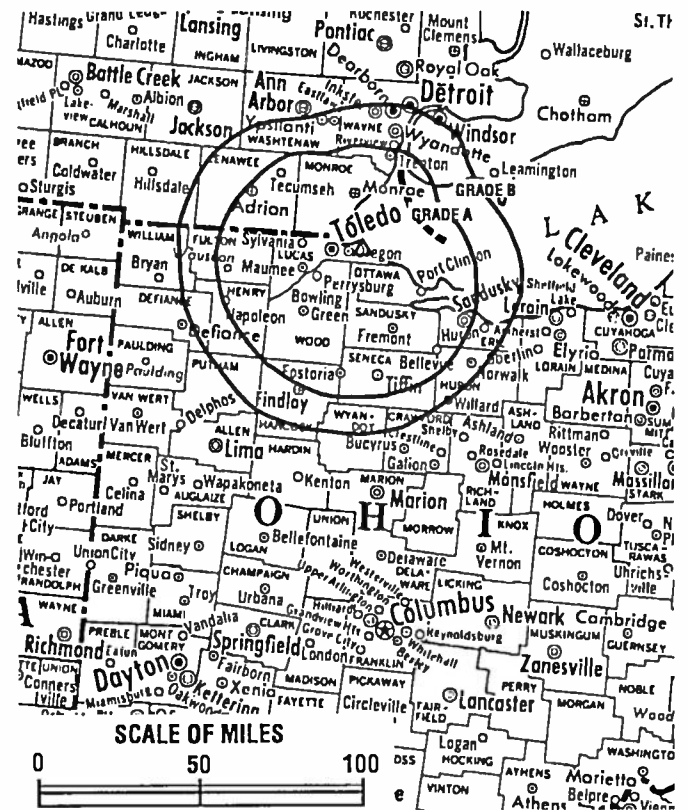
Represented (legal): Fisher, Wayland, Cooper, Leader & Zaragoza L.L.P.

Personnel:

Brett D. Cornwell, President & General Manager.
Mitch Lambert, General Sales Manager.
Michael Przybylski, Business Manager.
Beverly Knickerbocker, Creative Services Director.
Harold W. Thompson, Chief Engineer.
Nancy Pratt, Traffic Manager.

Highest 30 Sec. Rate: \$1500.

NETWORK BASE HOURLY RATE: \$932.



WNWO-TV BMPCT-6221 Granted 2/17/66 © American Map Corp., No. 14244

City of License: Toledo. DMA: Toledo. Rank: 64.

Circulation ©1994 Nielsen. Coverage based on Nielsen study.

	Cable TV Households	Non-cable TV Households	Total TV Households
Station Totals	1,393,470	789,010	2,182,480
Average Weekly Circulation (1994)	276,352	155,136	431,534
Average Daily Circulation (1994)			217,341

**THE
TED HEPBURN
COMPANY**

We were the broker
in the 1986 sale of
WNWO-TV

Ted Hepburn, President Todd Hepburn, Vice-President
325 Garden Rd., Palm Beach, FL 33480 (407) 863-8995
P.O. Box 43263, Cincinnati, OH 45243-0263 (513) 271-5400

Ohio—Toledo

WTOL-TV

Ch. 11

Network Service: CBS.

Licensee: Cosmos Broadcasting Corp., Box 1111, Toledo, OH 43695-1111.

Studio: 730 N. Summit St., Toledo, OH 43604-1808.

Telephone: 419-248-1111. Fax: 419-244-7104.

Technical Facilities: Channel No. 11 (198-204 MHz). Authorized power: 316-kw visual, 38-kw aural. Antenna: 1000-ft. above av. terrain, 1046-ft. above ground, 1625-ft. above sea level.

Latitude 41° 40' 22"
Longitude 83° 22' 47"

Transmitter: Cedar Point, near Norden Rd., Oregon City, OH.

Multichannel TV Sound: Stereo only.

Satellite Earth Stations: Scientific-Atlanta, 7-meter C-band; Scientific-Atlanta, 4.5-meter Ku-band; Scientific-Atlanta, 4.5-meter C-band; Scientific-Atlanta receivers.

News Services: AP, CBS.

Ownership: Cosmos Broadcasting Corp. (Group Owner).

Began Operation: December 5, 1958. Sale to present owner by Frazier Reams and associates approved March 10, 1965 by FCC (Television Digest, Vol. 4:46; 5:11).

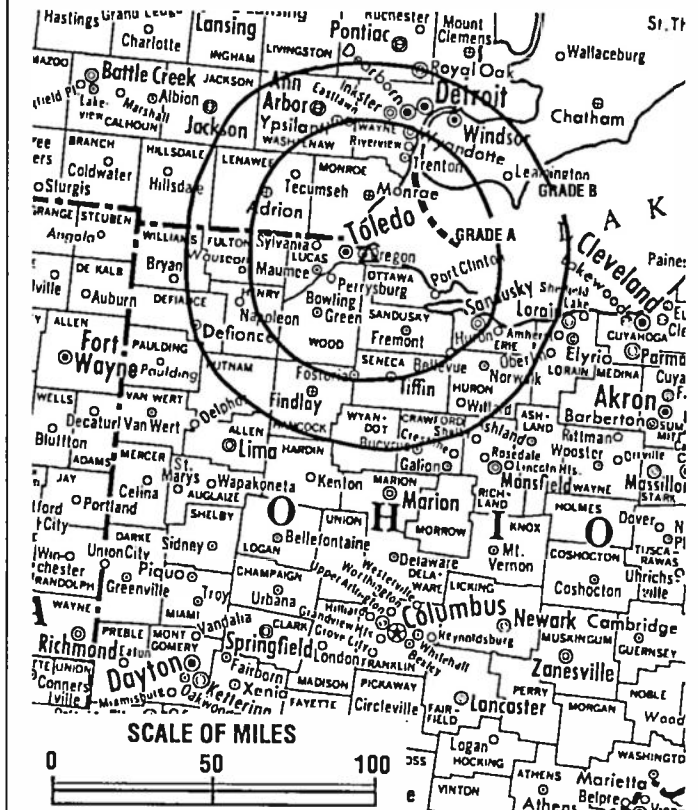
Represented (sales): Harrington, Righter & Parsons Inc.

Represented (legal): Dow, Lohnes & Albertson.

Represented (engineering): Lohnes & Culver.

Personnel:

Melbourne Stebbins, Vice President & General Manager.
Arnie Witchel, General Sales Manager.
Cathy Clark, National Sales Manager.
C. J. Beutein, News Director.
Steve Israel, Director of Operations.
Gary Albers, Promotion Director.
Quentin Kenney, Business Manager.



WTOL-TV BPCT-590 Granted 7/23/58 © American Map Corp., No. 14244

Bill Stewart, Production Manager.
Stewart Hinz, Chief Engineer.

Highest 30 Sec. Rate: \$6000.

NETWORK BASE HOURLY RATE: \$3263.

City of License: Toledo. DMA: Toledo. Rank: 64.

Circulation © 1994 Nielsen. Coverage based on Nielsen study.

	Cable TV Households	Non-cable TV Households	Total TV Households
Station Totals	1,581,160	887,140	2,468,300
Average Weekly Circulation (1994)	292,733	170,640	463,744
Average Daily Circulation (1994)			291,297

Ohio—Toledo

WTVG

Ch. 13

Network Service: NBC.

Licensee: WTVG Inc., 4247 Dorr St., Toledo, OH 43607.

Studio: 4247 Dorr St., Toledo, OH 43607.

Telephone: 419-531-1313. Fax: 419-531-1399.

Technical Facilities: Channel No. 13 (210-216 MHz). Authorized power: 316-kw visual, 18.2-kw aural. Antenna: Directional, 1000-ft. above av. terrain, 1049-ft. above ground, 1629-ft. above sea level.

Latitude 41° 41' 00"
Longitude 83° 24' 49"

Transmitter: 1701 N. Stadium Rd., Oregon, OH, 7-mi. NNE of Toledo.

Multichannel TV Sound: Stereo only.

Satellite Earth Stations: Harris, 6.8-meter; Harris, 3-meter; Scientific-Atlanta, 7-meter; Scientific-Atlanta, 5-meter; Scientific-Atlanta, 4.6-meter; Harris, Microwave Assoc., Scientific-Atlanta receivers.

News Services: AP, CNN, NBC.

Ownership: Media/Communications Partners L.P.

Began Operation: July 21, 1948. Sold to WTVG Inc. by KKR in 1987 (Television Digest, Vol. 27:44). Transfer of control to present owners was approved by FCC Dec. 3, 1991. Sale pends (Vol. 34:41).

Represented (sales): Katz Continental Television; Canadian Communications Co.

Represented (legal): Latham & Watkins.

Represented (engineering): Jules Cohen & Associates, P.C.

Personnel:

David L. Zamichow, President & General Manager.
Barbara Vaughn, Vice President & Chief Financial Officer.
William Webb, General Sales Manager.
Alan Audet, Director of News.
Tami Rost, Program Manager.



WTVG BMPCT-4735 Granted 5/13/59 © American Map Corp., No. 14244

Earnestine Weathers, Director of Community Affairs.
Barry Gries, Chief Engineer.
Brad Moses, Operations Manager.

Rates: On request.

City of License: Toledo. DMA: Toledo. Rank: 64.

Circulation ©1994 Nielsen. Coverage based on Nielsen study.

	Cable TV Households	Non-cable TV Households	Total TV Households
Station Totals	1,942,370	1,111,950	3,054,320
Average Weekly Circulation (1994)	285,731	155,237	440,784
Average Daily Circulation (1994)			250,360

Ohio—Toledo

WUPW

Ch. 36

Network Service: Fox.

Licensee: Elcom of Ohio Inc., 1180 Northmoor Court NW, Atlanta, GA 30327.

Studio: Four SeaGate, Toledo, OH 43604.

Telephone: 419-244-3600. Fax: 419-244-8842.

Technical Facilities: Channel No. 36 (602-608 MHz). Authorized power: 2040-kw max. & 1033-kw horizontal visual, 206-kw max. & 103-kw horizontal aural. Antenna: 1220-ft. above av. terrain, 1253-ft. above ground, 1849-ft. above sea level.

Latitude 41° 39' 21"
Longitude 83° 26' 40"

Transmitter: 1.7-mi. E of Toledo.

Multichannel TV Sound: Stereo only.

Satellite Earth Stations: AFC, 7-meter C-band; AFC, 3.6-meter Ku-band; AFC, 3.6-meter C-band; M/A-Corn, Microdyne, Uniden receivers.

Ownership: Ellis Communications Inc. (Group Owner).

Began Operation: September 22, 1985.

Represented (sales): Blair Television.

Represented (legal): Kaye, Scholer, Fierman, Hays & Handler.

Represented (engineering): Jansky & Bailey.

Personnel:

- Larry Blum, Vice President & General Manager.
- Sheila Oliver, General Sales Manager.
- Arika Zink, National Sales Manager.
- Denis C. Katell, Program Director.
- Chris Phares, Promotion Director.
- Sandy Rice, Business Manager.
- Steven W. Puntieri, Chief Engineer.
- Ken Reiner, Production Manager.



WUPW BNPCT-830404KK Granted 5/31/83 © American Map Corp., No. 14244

Rates: On request.

City of License: Toledo. DMA: Toledo. Rank: 64.

Circulation ©1994 Nielsen. Coverage based on Nielsen study.

	Cable TV Households	Non-cable TV Households	Total TV Households
Station Totals	1,541,860	862,720	2,404,580
Average Weekly Circulation (1994)	204,727	121,422	325,467
Average Daily Circulation (1994)			135,756

Ohio—Youngstown

WFMJ-TV

Ch. 21

Network Service: NBC.

Licensee: WFMJ Television Inc., 101 W. Boardman St., Youngstown, OH 44503.

Studio: 101 W. Boardman St., Youngstown, OH 44503.

Telephone: 216-744-8611. Fax: 216-744-3402.

Technical Facilities: Channel No. 21 (512-518 MHz). Authorized power: 3720-kw max. & 955-kw horizontal visual, 375-kw max. & 97.7-kw horizontal aural. Antenna: 990-ft. above av. terrain, 1085-ft. above ground, 2118-ft. above sea level.

Latitude 41° 04' 46"
Longitude 80° 38' 25"

Transmitter: Mabel St.

Satellite Earth Station: Comtech, 5-meter C-band; Pinzone receivers.

Ownership: NPM Inc.

Began Operation: March 8, 1953. Transfer of control from Vindicator Printing Co. to NPM Inc. approved by FCC Dec. 31, 1992. Began operation Feb. 8, 1952 on Channel 73. On May 5, 1954, FCC approved sale by Polan Industries of CP and equipment for Ch. 21 to WFMJ-TV (Television Digest, Vol. 10:19). Began operation on Ch. 21 Aug. 7, 1954.

Represented (sales): Blair Television.

Represented (legal): Fisher, Wayland, Cooper, Leader & Zaragoza L.L.P.

Represented (engineering): Carl E. Smith Consulting Engineers.

Personnel:

Betty H. Brown Jagnow, President.
John A. Grdic, General Manager.
Kathie Brickman, National Sales & Traffic Manager.
Homaine Baxter, Film Director.
Rudy Recklies, Chief Engineer.
Art Jordan, News Director.
James Terry, Marketing Director.
Jack Stevenson, Traffic Coordinator.



WFMJ-TV BPCT-800131KU Granted 7/31/80 © American Map Corp., No. 14244

Highest 30 Sec. Rate: \$1800.

NETWORK BASE HOURLY RATE: \$725.

City of License: Youngstown. DMA: Youngstown. Rank: 94.

Circulation ©1994 Nielsen. Coverage based on Nielsen study.

	Cable TV Households	Non-cable TV Households	Total TV Households
Station Totals	1,621,280	727,310	2,348,590
Average Weekly Circulation (1994)	197,517	102,322	299,957
Average Daily Circulation (1994)			161,644

Ohio—Youngstown

WKBN-TV

Ch. 27

Network Service: CBS.

Licensee: WKBN Broadcasting Corp., 3930 Sunset Blvd., Youngstown, OH 44501.

Studio: 3930 Sunset Blvd., Youngstown, OH 44501.

Telephone: 216-782-1144. Fax: 216-782-3504.

Technical Facilities: Channel No. 27 (548-554 MHz). Authorized power: 865-kw visual, 86.5-kw aural. Antenna: 1430-ft. above av. terrain, 1432-ft. above ground, 2535-ft. above sea level.

Latitude 41° 03' 23.60"
Longitude 80° 38' 43.50"

Transmitter: 3930 Sunset Blvd.

Satellite Earth Stations: Comtech, 5-meter; RCA Americom, 7-meter Ku-band; 5-meter C-band; Pinzone, Scientific-Atlanta receivers.

AM Affiliate: WKBN, 5-kw, 570 kHz.

FM Affiliate: WKBN-FM, 5.9-kw, 98.9 MHz (No. 255), 1370-ft.

News Service: AP.

Ownership: WKBN Broadcasting Corp.

Began Operation: January 11, 1953. W. P. Williamson Jr. increased holdings from 60% to 100% in 1958 by purchasing 40% held by publisher of Cleveland Plain Dealer and News for undisclosed amount and retiring stock to treasury (Television Digest, Vol. 14:34).

Represented (sales): Katz Continental Television.

Represented (legal): Bryan Cave.

Represented (engineering): David Steel & Associates Inc.

Personnel:

W. P. Williamson Jr., Chairman.
J. D. Williamson II, President.
C. Richard Wade, General Sales Manager.
David Coy, Local Sales Manager.
Gary Hanson, News Director.
Michael Seachman, Operations Manager.



WKBN-TV BMPCT-7580 Granted 7/14/75 © American Map Corp., No. 14244

Robert Flis, Engineering Manager.
Karen Renner, Promotion Director.
Laurie Norris, Cable TV Coordinator.
Jeff Hermann, Marketing Research.

Highest 30 Sec. Rate: \$1000.

NETWORK BASE HOURLY RATE: \$818.

City of License: Youngstown. DMA: Youngstown. Rank: 94.

Circulation ©1994 Nielsen. Coverage based on Nielsen study.

	Cable TV Households	Non-cable TV Households	Total TV Households
Station Totals	1,422,050	551,790	1,973,840
Average Weekly Circulation (1994)	203,097	99,712	302,960
Average Daily Circulation (1994)			173,022

Ohio—Youngstown

WYTV

Ch. 33

Network Service: ABC.

Licensee: Benedek Bcstg. Corp., Suite 210, 303 W. State St., Rockford, IL 61101.

Studio: 3800 Shady Run Rd., Youngstown, OH 44502.

Telephone: 216-783-2930. Fax: 216-782-6661.

Technical Facilities: Channel No. 33 (584-590 MHz). Authorized power: 912-kw max. & 550-kw horizontal visual, 182.4-kw max. & 110-kw horizontal aural. Antenna: 561-ft. above av. terrain, 642-ft. above ground, 1667-ft. above sea level.

Latitude 41° 03' 43"
Longitude 80° 38' 07"

Transmitter: 3800 Shady Run Rd., Youngstown.

Satellite Earth Stations: Andrew, 7.3-meter C-band; Microdyne, 7-meter C-band; Andrew, 4.5-meter C-band; Paraclipse, 3.6-meter C-band; RCA Americom, 3.6-meter Ku-band; AvanteK, M/A-Com, Microdyne, Agile receivers.

News Service: AP.

Ownership: A. Richard Benedek (Group Owner).

Began Operation: April 4, 1953 as New Castle outlet, but left air Jan. 14, 1955, awaiting FCC action on petition to move transmitter to Youngstown, OH. Resumed operation Oct. 30, 1957 from present transmitter site (Television Digest, Vol. 13:44). Changed to Ch. 33 operation in Youngstown Nov. 26, 1959 (Vol. 15:48). Sale to WKST-TV Inc. (wholly-owned by Communications Industries Corp.) by Samuel Townsend approved April 12, 1961 (Vol. 16:39; 17:16). Sale to Edwin G. Richter Jr., Edgewood Investment, Adam Young, Howard D. Duncan Jr., et al., approved Feb. 5, 1965 (Vol. 4:47; 5:7). Sale to Adams-Russell Co. approved Sept. 2, 1970 (Vol. 10:36). Sale to A. Richard Benedek & Robert L. Dudley approved April 15, 1983 (Vol. 22:32). Sale of Dudley's 50% to Benedek approved Nov. 25, 1985.

Represented (sales): Petry Television Inc.

Represented (legal): Covington & Burling.

Personnel:

- Raymond P. Maselli, Vice President & General Manager.
- James C. Vickery Jr., General Sales Manager.
- Vincent Nelson, Local Sales Manager.
- Tom Mock, News Director.
- Frank Marafiotte, Program & Marketing Director.



WYTV BMPCT-7423 Granted 9/15/72 © American Map Corp., No. 14244

Jeremiah Blaylock, Promotion Director.
Lisa Granchie, Business Manager.
Arthur W. Taylor, Chief Engineer.

Highest 30 Sec. Rate: \$1535.

NETWORK BASE HOURLY RATE: \$600.

City of License: Youngstown. DMA: Youngstown. Rank: 94.

Circulation ©1994 Nielsen. Coverage based on Nielsen study.

	Cable TV Households	Non-cable TV Households	Total TV Households
Station Totals	1,177,940	426,280	1,604,220
Average Weekly Circulation (1994)	204,127	84,551	288,570
Average Daily Circulation (1994)			166,087

Ohio—Zanesville

WHIZ-TV

Ch. 18

Network Service: NBC.

Licensee: Southeastern Ohio Television System, 629 Downerd Rd., Zanesville, OH 43701.

Studio: 629 Downerd Rd., Zanesville, OH 43701.

Telephones: 614-453-0361; 614-452-5431. Fax: 614-452-6553.

Technical Facilities: Channel No. 18 (494-500 MHz). Authorized power: 588-kw visual, 58.8-kw aural. Antenna: 533-ft. above av. terrain, 477-ft. above ground, 1387-ft. above sea level.

Latitude 39° 55' 42"
Longitude 81° 59' 06"

Transmitter: 629 Downerd Rd., Zanesville.

Multichannel TV Sound: Stereo only.

Satellite Earth Stations: Scientific-Atlanta, 6-meter; Harris, 6-meter Ku-band; Harris, 3.5-meter Ku-band; RCA, 3-meter Ku-band; Pinzone, RCA, Scientific-Atlanta receivers.

AM Affiliate: WHIZ, 1-kw, 1240 kHz.

FM Affiliate: WHIZ-FM, 50-kw, 102.5 MHz (No. 273), 490-ft.

News Services: AP, NBC.

Ownership: Southeastern Ohio Television System.

Began Operation: May 23, 1953.

Represented (sales): Katz Continental Television.

Represented (legal): J. Richard Carr.

Represented (engineering): Moffet, Larson & Johnson Inc.

Personnel:

Allan Land, Vice President & General Manager.
Van Vannelli, Sales Manager.
George Hiotis, News Director.



WHIZ-TV BPCT-850828KX Granted 10/25/85 © American Map Corp., No. 14244

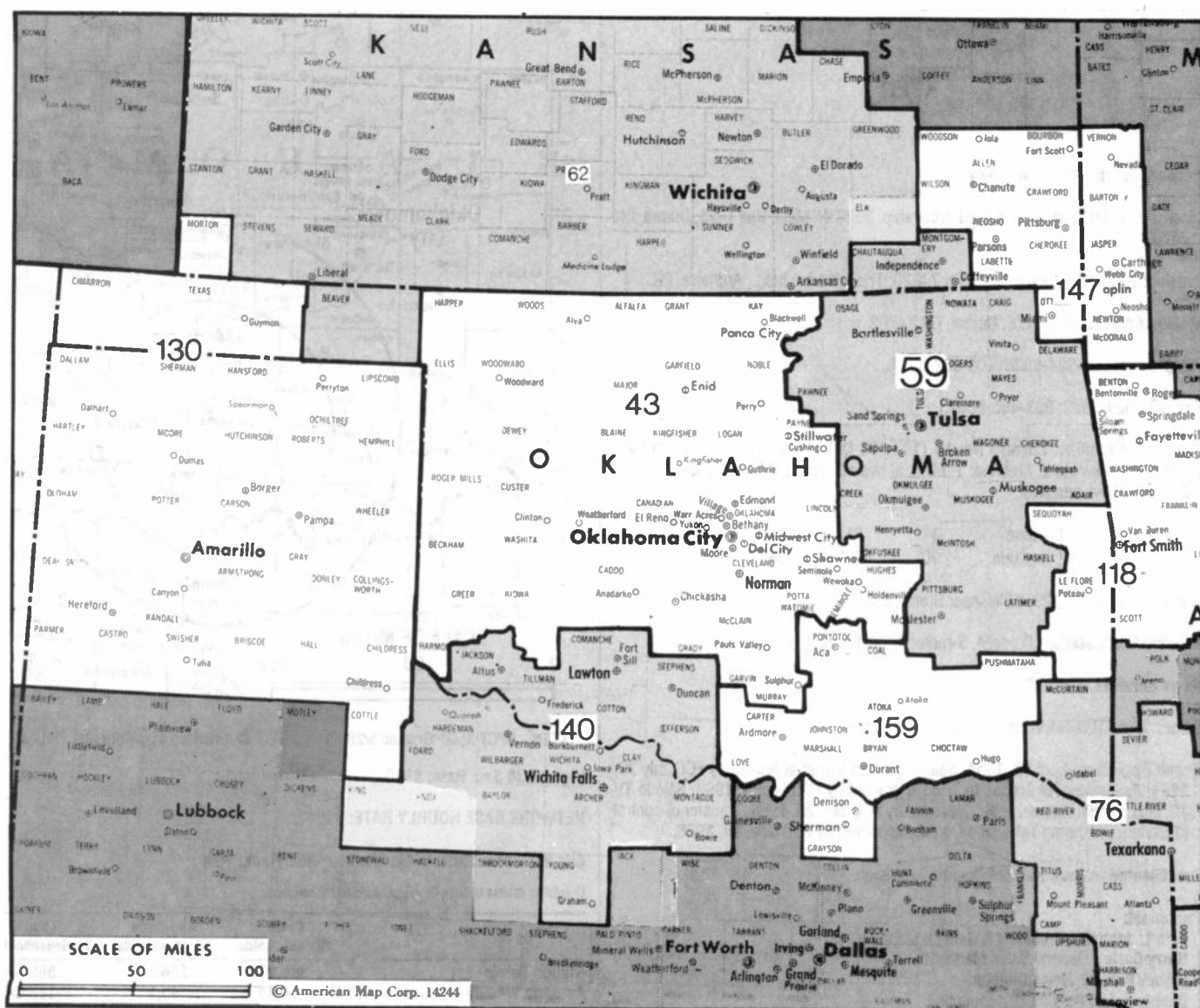
Barbara Mitter, Director of Programs.
Franklin Young, Film Operation Manager.
Gary Earich, Production Manager.
C. E. Hartmeyer, Chief Engineer.

Rates: On request.

City of License: Zanesville. DMA: Zanesville. Rank: 204.

Circulation ©1994 Nielsen. Coverage based on Nielsen study.

	Cable TV Households	Non-cable TV Households	Total TV Households
Station Totals	469,560	278,060	747,620
Average Weekly Circulation (1994)	61,286	16,828	78,137
Average Daily Circulation (1994)			42,260



MARKET	NIELSEN DMA TV HOUSEHOLDS	RANK	MARKET AREA COMMERCIAL STATIONS
Oklahoma City, OK	578,100	43	KFOR-TV (4), KOCB (34), KOCO-TV (5), KOKH-TV (25), KSBI (52), KTBO-TV (14), KWTU (9), KDOR (17), KJRH (2), KOKI-TV (23), KOTV (6), KTFO (41), KTUL (8), KWHB (47)
Tulsa, OK	462,800	59	KAAS-TV (18), KAKE-TV (10), KBSD-TV (6), KBST-TV (7), KBSL-TV (10), KLBY (4), KSAS-TV (24), KSNC (2), KSNB (11), KSNK (8), KSNW (3), KUPK-TV (13), KWCH-TV (12)
Wichita-Hutchinson, KS	426,470	62	KMSS-TV (33), KSLA-TV (12), KTAL-TV (6), KTBS-TV (3), KWLB (45)
Shreveport, LA	352,890	76	KFAA (51), KFMS-TV (5), KHBS (40), KHOG-TV (29), KPOM-TV (24)
Fort Smith, AR	200,980	118	KAMR-TV (4), KCIT (14), KFDA-TV (10), KVIH-TV (12), KVII-TV (7)
Amarillo, TX	170,300	130	KAUZ-TV (6), KFDX-TV (3), KJTL (18), KSWO-TV (7)
Wichita Falls, TX-Lawton, OK	153,000	140	KKFT (20), KOAM-TV (7), KODE-TV (12), KSNF (16)
Joplin, MO-Pittsburg, KS	140,100	147	KTEN (10), KXII (12)
Sherman, TX-Ada, OK	108,070	159	

State Cross Reference List
Communities that receive programs of stations that are located elsewhere.

KXII, Ardmore	See Sherman, TX
KAUZ-TV, Lawton	See Wichita Falls, TX
KFDX-TV, Lawton	See Wichita Falls, TX
KDOR, Tulsa	See Bartlesville, OK

Oklahoma Station Totals as of November 1, 1994

	VHF	UHF	TOTAL
Commercial Television Stations	8	8	16
Educational Television Stations	4	2	6
	12	10	22

Oklahoma—Ada-Ardmore

KTEN

Ch. 10

Network Service: ABC, NBC, Fox.

Licensee: KTEN Television Limited Partnership, 2929 W. Main, Box 1425, Durant, OK 74702.

Studios: 1600 Arlington St., Ada, OK 74820; The Ardmore Bldg., Ardmore, OK.

Mailing Address: Box 1425, Durant, OK 74702.

Telephones: 405-924-6936; 405-332-3311.

Fax: 405-924-6989; 903-465-5859.

Technical Facilities: Channel No. 10 (192-198 MHz). Authorized power: 316-kw visual, 31.6-kw aural. Antenna: 1460-ft. above av. terrain, 1458-ft. above ground, 2338-ft. above sea level.

Latitude 34° 21' 34"
 Longitude 96° 33' 34"

Transmitter: 6-mi., 225° SSW, near Bromide, OK.

Satellite Earth Station: Prodelin, 5-meter; Prodelin receivers.

News Services: ABC, AP.

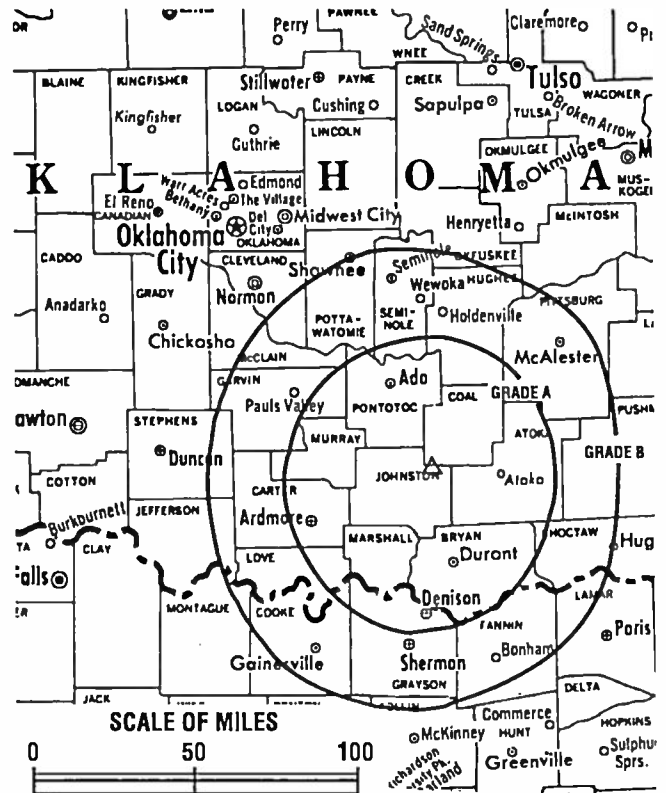
Ownership: KTEN Television Limited Partnership.

Began Operation: April 28, 1954. Sale to present owner approved by FCC July 20, 1994. Assignment of license to Trustee granted by FCC Feb. 8, 1993. Sale to TV 10, et al., by Bill Hoover, et al., approved by FCC Jan. 25, 1985. Transfer of control to Eastern Oklahoma Television Co. Inc. approved by FCC Nov. 16, 1988.

Represented (sales): Katz Continental Television.

Personnel:

- Tom L. Johnson, President & General Manager.
- Garry Carter, General Sales Manager.
- Stacey Brasier, News Director.
- Debbie Zafer, Director of Accounting.
- Mark Fraser, Chief Engineer.



KTEN BPCT-3560 Granted 5/28/65

© American Map Corp., No. 14244

Highest 30 Sec. Rate: \$350.

NETWORK BASE HOURLY RATE: \$1000.

City of License: Ada. DMA: Sherman-Ada. Rank: 159.

Circulation ©1994 Nielsen. Coverage based on Nielsen study.

	Cable TV Households	Non-cable TV Households	Total TV Households
Station Totals	385,270	280,300	665,570
Average Weekly Circulation (1994)	54,890	45,115	113,386
Average Daily Circulation (1994)			58,379

Oklahoma—Bartlesville

KDOR

Ch. 17

Network Service: Trinity Bcstg. Network.

Licensee: All American TV Inc., 250 W. Arrow Hwy., San Dimas, CA 91773-3342.

Studio: 2120 N. Yellowwood, Broken Arrow, DK 74012.

Telephone: 918-250-0777.

Technical Facilities: Channel No. 17 (488-494 MHz). Authorized power: 3981-kw max. visual, 398-kw max. aural. Antenna: 1036-ft. above av. terrain, 1056-ft. above ground, 1716-ft. above sea level.

Latitude 36° 30' 59"
Longitude 95° 46' 10"

Transmitter: 4.2-mi. WSW of Talala.

Satellite Earth Station: Vertex, 6.1-meter C-band; Microdyne receivers.

Ownership: All American Network Inc. (Group Owner).

Began Operation: January 10, 1987.

Represented (legal): May & Dunne.

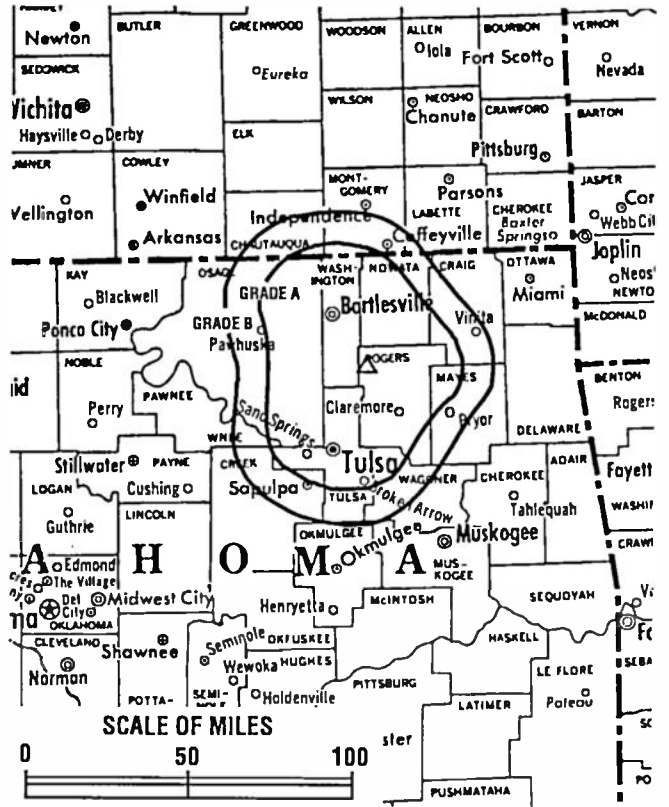
Personnel:

Thomas Harrison, General Manager.
Darrell Highfield, Production Assistant.

Highest 30 Sec. Rate: \$50.

City of License: Bartlesville. DMA: Tulsa. Rank: 59.

Circulation ©1994 Nielsen. Coverage based on Nielsen study.



KDOR BNPCT-840919KH Granted 8/5/85 © American Map Corp., No. 14244

	Cable TV Households	Non-cable TV Households	Total TV Households
Station Totals	248,910	138,000	386,910
Average Weekly Circulation (1994)	2,878	8,108	11,845
Average Daily Circulation (1994)			4,701

Oklahoma—Lawton, OK-Wichita Falls, TX

KSWO-TV

Ch. 7

Network Service: ABC.

Licensee: KSWO TV Co. Inc., Box 708, Lawton, OK 73502.

Studio: Hwy. 7, 4-mi. E of Lawton

Mailing Address: Box 708, Lawton, OK 73502.

Telephone: 405-355-7000. Fax: 405-357-3811.

Technical Facilities: Channel No. 7 (174-180 MHz). Authorized power: 316-kw visual, 63.1-kw aural. Antenna: 1050-ft. above av. terrain, 1059-ft. above ground, 2199-ft. above sea level.

Latitude 34° 12' 55"
Longitude 98° 43' 13"

Transmitter: Grandfield, OK, near Wichita Falls, TX.

Multichannel TV Sound: Stereo only.

Satellite Earth Stations: Andrew, 7.5-meter C-band; Andrew, 4.5-meter C-band; RCA, 4-meter.

AM Affiliate: KSWO, 1-kw, 1380 kHz.

News Services: ABC, AP, CNN.

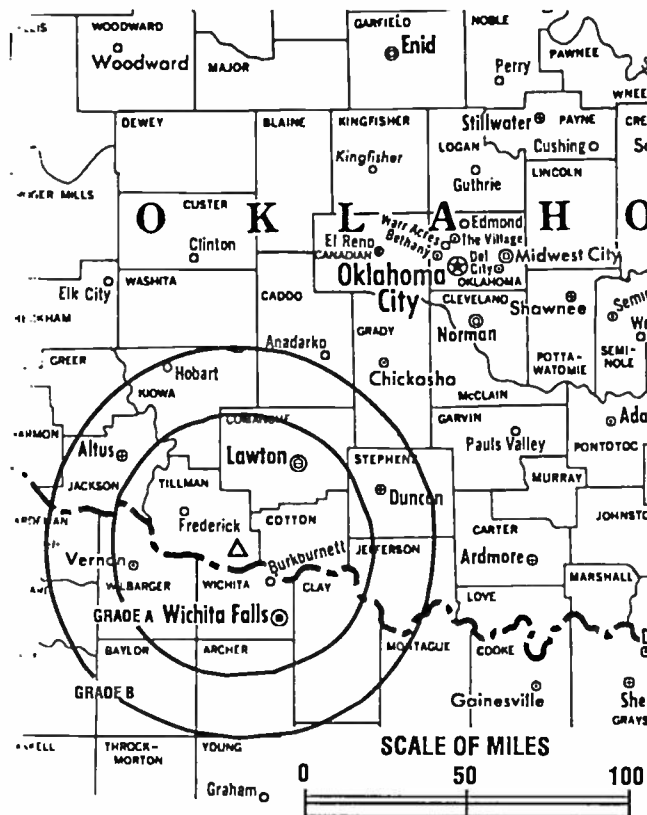
Ownership: KSWO-TV Co. Inc.

Began Operation: March 8, 1953.

Represented (sales): Petry Television Inc.

Personnel:

R. H. Drewry, President.
Larry Patton, Vice President & General Manager.
Jerry Pursley, General Sales Manager.
Cindy Coleman, National Sales Manager.
Mike Taylor, Operations Director.
Jan Stratton, News Director.
Derrick McMillian, Chief Engineer.



KSWO-TV BMPCT-5424 Granted 1/18/60 © American Map Corp., No. 14244

Pat Pitts, Promotion Director.
Todd Young, Marketing Director.

Highest 30 Sec. Rate: \$450.

NETWORK BASE HOURLY RATE: \$425.

City of License: Lawton. DMA: Wichita Falls & Lawton. Rank: 140.

Circulation ©1994 Nielsen. Coverage based on Nielsen study.

	Cable TV Households	Non-cable TV Households	Total TV Households
Station Totals	162,220	82,450	244,670
Average Weekly Circulation (1994)	79,721	36,263	130,925
Average Daily Circulation (1994)			80,608

Oklahoma—Oklahoma City

KFOR-TV

Ch. 4

Network Service: NBC.

Licensee: The Palmer Broadcast Group, Box 14068, Oklahoma City, OK 73113.

Studio: 444 E. Britton Rd., Oklahoma City, OK 73114.

Mailing Address: Box 14068, Oklahoma City, OK 73113.

Telephones: 405-424-4444; 405-478-1212. Fax: 405-478-6206.

Technical Facilities: Channel No. 4 (66-72 MHz). Authorized power: 97.7-kw visual, 19.5-kw aural. Antenna: 1540-ft. above av. terrain, 1602-ft. above ground, 2749-ft. above sea level.

Latitude 35° 34' 07"
Longitude 97° 29' 20"

Transmitter: 1401 E. Britton Rd.

Multichannel TV Sound: Stereo only.

Satellite Earth Stations: Transmit/receive Harris, 3.1-meter C-band; Harris, 8.1-meter Ku-band; Harris, 6.2-meter C-band; RCA Americom, 3.7-meter Ku-band; Harris, M/A-Com receivers.

SNG Mobile Dish: Vertex, 2.7-meter Ku-band.

News Services: AP, CNN, NBC, UPI.

Ownership: Palmer Communications Inc. (Group Owner).

Began Operation: June 6, 1949. Sale to Palmer Communications approved by FCC May 8, 1989 (Television Digest, Vol. 28:41; 29:10). Previous sale to Knight-Ridder approved by FCC Jan. 13, 1986. Previous sale to Evening News Assn. by Gaylord Bcstg. Co. approved Oct. 29, 1975 (Vol. 15:29).

Represented (sales): Katz American Television; Canadian Communications Co.

Represented (legal): Dow, Lohnes & Albertson.

Represented (engineering): A. D. Ring, P.C.

Personnel:

William J. Katsafanas, Vice President & General Manager.
Tom Heston, General Sales Manager.
Wes Milbourn, Local Sales Manager.
Julie Paulsen, National Sales Manager.



KFOR-TV BMPCT-5994 Granted 8/13/64 © American Map Corp., No. 14244

Robert Brooks, Director of Programming & Operations.
Melissa Klinzing, News Director.
Roxann Nelson, Creative Services Director.
Dennis Kelly, Business Manager.

Highest 30 Sec. Rate: \$3000.

NETWORK BASE HOURLY RATE: \$2075.

City of License: Oklahoma City. DMA: Oklahoma City. Rank: 43.

Circulation ©1994 Nielsen. Coverage based on Nielsen study.

	Cable TV Households	Non-cable TV Households	Total TV Households
Station Totals	530,810	338,520	869,330
Average Weekly Circulation (1994)	314,778	198,036	561,834
Average Daily Circulation (1994)			345,868

Oklahoma—Oklahoma City

KOCB

Ch. 34

Network Service: None, Independent.

Licensee: Superior Communications of Oklahoma Inc., 1501 N.E. 85th St., Oklahoma City, OK 73131.

Studio: 1501 N.E. 85th St., Oklahoma City, OK 73131.

Mailing Address: Box 13034, Oklahoma City, OK 73113.

Telephone: 405-478-3434. Fax: 405-478-1027.

Technical Facilities: Channel No. 34 (590-596 MHz). Authorized power: 1167-kw max. & 785-kw horizontal visual, 116.7-kw max. & 78.5-kw horizontal aural. Antenna: 1209-ft. above av. terrain, 1257-ft. above ground, 2397-ft. above sea level.

Latitude 35° 33' 36"
Longitude 97° 29' 07"

Transmitter: N.E. 85th St. at Ridgeway.

Satellite Earth Stations: Prodelin, 4.5-meter C-band; 3-meter Ku-band; United Satellite Systems, 5-meter.

Ownership: Superior Communications Group Inc. (Group Owner).

Began Operation: November 1, 1979. Purchase of remaining 80% by Oklahoma City Bcstg. Inc. from General Media Corp. approved by FCC Feb. 16, 1983. Transfer of control to Beverly Hills Hotel Corp., et al., approved Oct. 21, 1983. Transfer of control to Oklahoma City Broadcasting Co. approved Jan. 5, 1990. Transfer of control to present owner approved by FCC October 15, 1993 (Television Digest Vol. 33:35).

Represented (sales): Seitel Inc.

Represented (legal): Wiley, Rehn & Fielding.

Personnel:

Perry Sook, President & General Manager.
T. Dan Loving, Vice President & Director of Sales.
Shirley Green, Director of Business Affairs.
Greg Miller, Vice President & Director of Engineering.



KOCB BPCT-4997 Granted 3/2/79

© American Map Corp., No. 14244

Bob Pingleton, Local Sales Manager.
Brian Hill, Director of Creative Services.

Highest 30 Sec. Rate: \$750.

City of License: Oklahoma City. DMA: Oklahoma City. Rank: 43.

Circulation ©1994 Nielsen. Coverage based on Nielsen study.

	Cable TV Households	Non-cable TV Households	Total TV Households
Station Totals	500,560	301,600	802,160
Average Weekly Circulation (1994)	148,166	117,791	282,613
Average Daily Circulation (1994)			103,220

Oklahoma—Oklahoma City

KOCO-TV

Ch. 5

Network Service: ABC.

Licensee: Combined Communications Corp. of Oklahoma Inc., Box 14555, Oklahoma City, OK 73113.

Studio: 1300 E. Britton Rd., Oklahoma City, OK 73131.

Mailing Address: Box 14555, Oklahoma City, OK 73113.

Telephone: 405-478-3000. Fax: 405-478-4721.

Technical Facilities: Channel No. 5 (76-82 MHz). Authorized power: 100-kw visual, 14.5-kw aural. Antenna: 1520-ft. above av. terrain, 1563-ft. above ground, 2726-ft. above sea level.

Latitude 35° 33' 45"
Longitude 97° 29' 24"

Holds CP for change to 1522-ft. above av. terrain, 1516-ft. above ground, 2680-ft. above sea level, transmitter to 1200 E. Britton Rd. BPCT-910315KF.

Transmitter: 0.33-mi. E of N. Kelly Ave. on Britton Rd.

Multichannel TV Sound: Stereo only.

Satellite Earth Stations: Andrew, 7.3-meter C-band; Scientific-Atlanta, 7-meter C-band; Andrew, 5.6-meter Ku-band; Andrew, 4.5-meter C-band; Andrew, Avantek, Scientific-Atlanta receivers.

SNG Mobile Dish: Andrew, 2.4-meter Ku-band.

News Services: AP, ESDI, Gannett News Service, National Weather Service, UPI.

Ownership: Gannett Broadcasting Group (Group Owner).

Began Operation: June 19, 1954. Sale to L. E. Caster (75%) and Ashley L. Robinson (25%) by Streets Electronics Inc. approved by FCC Dec. 11, 1957 (Television Digest, Vol. 13:41, 45, 50). Transfer to Caster Estate, et al., approved March 5, 1958 (Vol. 14:7, 8, 10). Sale to Capital City Investment Co. (Cimarron Television Corp.) approved 1961 (Vol. 17:23; 1:4). Transfer to Combined Communications approved July 17, 1970 (Vol. 10:30). Merger of Combined with Gannett Co. approved June 7, 1979 (Vol. 18:20, 38; 19:24).

Represented (sales): Blair Television.

Represented (legal): Reed, Smith, Shaw & McClay.

Personnel:

Lawrence P. Herbster, President & General Manager.
Lynette Rodriguez, Vice President & Business Manager.



KOCO-TV BPCT-910315KF Granted 6/7/91 © American Map Corp., No. 14244

Brent Hensley, General Sales Manager.
Jim Williston, Local Sales Manager.
Harold Patterson, National Sales Manager.
Susan Kelley, News Director.
Carl Bauman, Creative Services Manager.
Janet Sinclair, Program Coordinator.
Terry Smith, Chief Engineer.

Highest 30 Sec. Rate: \$2000.

NETWORK BASE HOURLY RATE: \$1713.

City of License: Oklahoma City. DMA: Oklahoma City. Rank: 43.

Circulation ©1994 Nielsen. Coverage based on Nielsen study.

	Cable TV Households	Non-cable TV Households	Total TV Households
Station Totals	516,750	336,500	853,250
Average Weekly Circulation (1994)	287,134	196,404	529,016
Average Daily Circulation (1994)			313,207

Oklahoma—Oklahoma City

KOKH-TV

Ch. 25

Network Service: Fox.

Licensee: KOKH Inc., 1228 E. Wilshire Blvd., Oklahoma City, OK 73111.

Studio: 1228 E. Wilshire Blvd., Oklahoma City, OK 73111.

Mailing Address: Box 14925, Oklahoma City, OK 73113.

Telephone: 405-843-2525. Fax: 405-478-4343.

Technical Facilities: Channel No. 25 (536-542 MHz). Authorized power: 1410-kw visual, 141-kw aural. Antenna: 1540-ft. above av. terrain, 1619-ft. above ground, 2749-ft. above sea level.

Latitude 35° 32' 58"
Longitude 97° 29' 18"

Transmitter: 1228 E. Wilshire Blvd.

Satellite Earth Stations: Scientific-Atlanta, 7-meter C-band; Pinzone, 5-meter C-band; RCA, 3.7-meter Ku-band; M/A-Com, Pinzone, Scientific-Atlanta receivers.

Ownership: Heritage Media Corp. (Group Owner).

Began Operation: February 2, 1959 as a non-commercial, educational station. Sale to John Blair & Co. approved by FCC June 6, 1979 (Television Digest, Vol. 19:25). Resumed operation as commercial station Oct. 1, 1979. FCC approved sale by Blair to Gillett Bcstg. Dec. 30, 1986. Assignment to Busse Bcstg. granted July 31, 1987. Sale to present owner approved June 27, 1991 (Vol. 30:49; 31:23).

Represented (sales): Pety Television Inc.

Represented (legal): Pepper & Corazzini.

Personnel:

Harlan Reams, President & General Manager.
Gary Creason, Local Sales Manager.
Dian Johnson, Director, Program Services.
Vicky Buchner, Director of Promotion Services.
Sheila Parrish, Controller.



KOKH-TV BPCT-790625KE Granted 8/29/79 © American Map Corp., No. 14244

Jay Holmes, Production Manager.
Rod Roberts, Chief Engineer.

Rates: On request.

City of License: Oklahoma City. DMA: Oklahoma City. Rank: 43.

Circulation ©1994 Nielsen. Coverage based on Nielsen study.

	Cable TV Households	Non-cable TV Households	Total TV Households
Station Totals	449,970	281,870	731,840
Average Weekly Circulation (1994)	186,426	136,591	343,863
Average Daily Circulation (1994)			143,396

Oklahoma—Oklahoma City

KSBI

Ch. 52

Network Service: None, independent.

Licensee: Locke Supply Co., Box 26404, Oklahoma City, OK 73126.

Studio: 1350 S.E. 82nd St., Oklahoma City, OK 73149.

Mailing Address: Box 26404, Oklahoma City, OK 73126.

Telephone: 405-631-7335. Fax: 405-631-0585.

Technical Facilities: Channel No. 52 (698-704 MHz). Authorized power: 1355-kw max. visual, 135.5-kw max. aural. Antenna: 601-ft. above av. terrain, 520-ft. above ground, 1824-ft. above sea level.

Latitude 35° 22' 54"
Longitude 97° 29' 20"

Transmitter: 1300 S.E. 82nd St., Oklahoma City.

Ownership: Locke Supply Co.

Began Operation: October 31, 1988.

Represented (legal): Baraff, Koemer, Olender & Hochberg, P.C.

Personnel:

Kimberly Finley, General Manager.
Bill Key, Chief Engineer.

Highest 30 Sec. Rate: \$72.

City of License: Oklahoma City. DMA: Oklahoma City. Rank: 43.

Circulation ©1994 Nielsen. Coverage based on Nielsen study.



KSBI BMPCT-851114KJ Granted 12/20/85 © American Map Corp., No. 14244

	Cable TV Households	Non-cable TV Households	Total TV Households
Station Totals	242,500	161,520	404,020
Average Weekly Circulation (1994)	2,365	1,914	4,295
Average Daily Circulation (1994)			1,150

Oklahoma—Oklahoma City

KTBO-TV

Ch. 14

Network Service: Trinity Bcstg. Network.

Licensee: Trinity Broadcasting of Oklahoma City, 3705 N.W. 63rd, Oklahoma City, OK 73116.

Studio: 3705 N.W. 63rd, Oklahoma City, OK 73116.

Telephone: 405-848-1414.

Technical Facilities: Channel No. 14 (470-476 MHz). Authorized power: 575-kw max. visual. Antenna: 1130-ft. above av. terrain, 1185-ft. above ground, 2355-ft. above sea level.

Latitude 35° 34' 30"
Longitude 97° 29' 04"

Transmitter: 1300 N.E. 108th St., Oklahoma City.

Satellite Earth Station: Scientific-Atlanta, 7-meter C-band.

Ownership: Trinity Broadcasting Network Inc. (Group Owner).

Began Operation: March 6, 1981.

Represented (legal): May & Dunne.

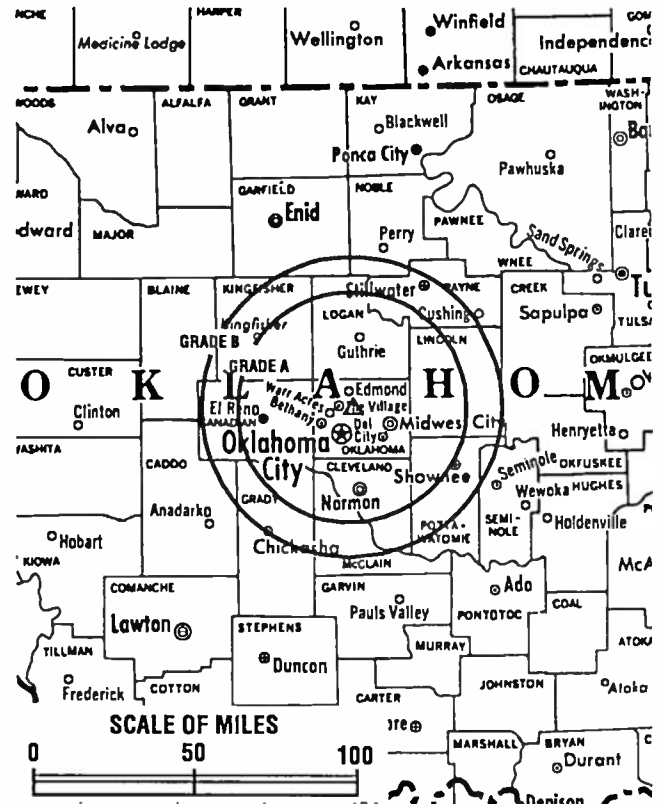
Represented (engineering): Smith & Powstenko.

Personnel:

Fern E. Deaver, General Manager.
Joanne Mann, Public Affairs Director.
John Gordon, Chief Engineer.

Highest 30 Sec. Rate: \$72.

City of License: Oklahoma City. **DMA:** Oklahoma City. **Rank:** 43.



KTBO-TV BPCT-860721KF Granted 8/7/86 © American Map Corp., No. 14244

Circulation ©1994 Nielsen. Coverage based on Nielsen study.

	Cable TV Households	Non-cable TV Households	Total TV Households
Station Totals	369,710	258,780	628,490
Average Weekly Circulation (1994)	16,005	21,531	39,425
Average Daily Circulation (1994)			14,286

Oklahoma—Oklahoma City

KWTV

Ch. 9

Network Service: CBS.

Licensee: Griffin Television Inc., 7401 N. Kelley Ave., Oklahoma City, OK 73111.

Studio: 7401 N. Kelley Ave., Oklahoma City, OK 73111.

Telephone: 405-843-6641. Fax: 405-841-9135.

Technical Facilities: Channel No. 9 (186-192 MHz). Authorized power: 316-kw visual, 31.6-kw aural. Antenna: 1525-ft. above av. terrain, 1577-ft. above ground, 2690-ft. above sea level.

Latitude 35° 32' 58"
Longitude 97° 29' 50"

Transmitter: 7401 N. Kelley Ave.

Multichannel TV Sound: Stereo and separate audio program.

Satellite Earth Stations: Scientific-Atlanta, 7-meter C-band; Harris, 4.6-meter Ku-band; Scientific-Atlanta, 4.5-meter C-band; Harris, 3-meter C-band; AFC, 3-meter Ku-band; DX Antenna, Harris, M/A-Com, Scientific-Atlanta receivers.

SNG Mobile Dish: Midwest/Andrew, 2.5-meter Ku-band.

News Services: AP, CBS, Conus, UPI.

Ownership: Griffin Television Inc. (Group Owner).

Began Operation: December 20, 1953.

Represented (sales): TeleRep Inc.

Represented (legal): Fletcher, Heald & Hildreth.

Represented (engineering): Cohen, Dippell & Everist, P.C.

Personnel:

- David F. Griffin, President & General Manager.
- Jerry Dalrymple, Executive Vice President & Director of Operations.
- Rob Krier, General Sales Manager.
- Tim Payne, Local Sales Manager.
- Tom Newberry, News Director.
- Angela Jaramillo, Program Director.
- Richard Dutton, Operations Manager.
- Vikki Adkins, Promotion & Marketing Director.
- Bettye Ferguson, Business Manager.
- Julie Cameron, Director of Engineering.
- Stewart Stubbs, Engineering Manager.



KWTV BPCT-860520KI Granted 7/29/86 © American Map Corp., No. 14244

Rates: On request.

City of License: Oklahoma City. DMA: Oklahoma City. Rank: 43.

Circulation ©1994 Nielsen. Coverage based on Nielsen study.

	Cable TV Households	Non-cable TV Households	Total TV Households
Station Totals	544,020	365,880	909,900
Average Weekly Circulation (1994)	317,448	207,905	525,353
Average Daily Circulation (1994)			369,676

There is no more visible place for your advertising message than the pages of the...

Television & Cable Factbook

Oklahoma—Tulsa

KJRH

Ch. 2

Network Service: NBC.

Licensee: Scripps Howard Broadcasting Co., 3701 S. Peoria Ave., Tulsa, OK 74105-3269.

Studio: 3701 S. Peoria Ave., Tulsa, OK 74105-3269.

Mailing Address: Box 2, Tulsa, OK 74101.

Telephone: 918-743-2222. Fax: 918-748-1460.

Technical Facilities: Channel No. 2 (54-60 MHz). Authorized power: 100-kw visual, 15-kw aural. Antenna: Circular polarized, 1828-ft. above av. terrain, 1775-ft. above ground, 2465-ft. above sea level.

Latitude 36° 01' 15"
Longitude 95° 40' 32"

Transmitter: 9870 S. 273rd E. Ave.

Multichannel TV Sound: Stereo only.

Satellite Earth Stations: Microwave General, 5-meter C-band; 3-meter Ku-band; Scientific-Atlanta receivers.

News Services: AP, CNN, CNN Headline News, NBC, NIWS, Oklahoma News Network, Southwest Newswire, UPI.

Ownership: E. W. Scripps Co. (Group Owner).

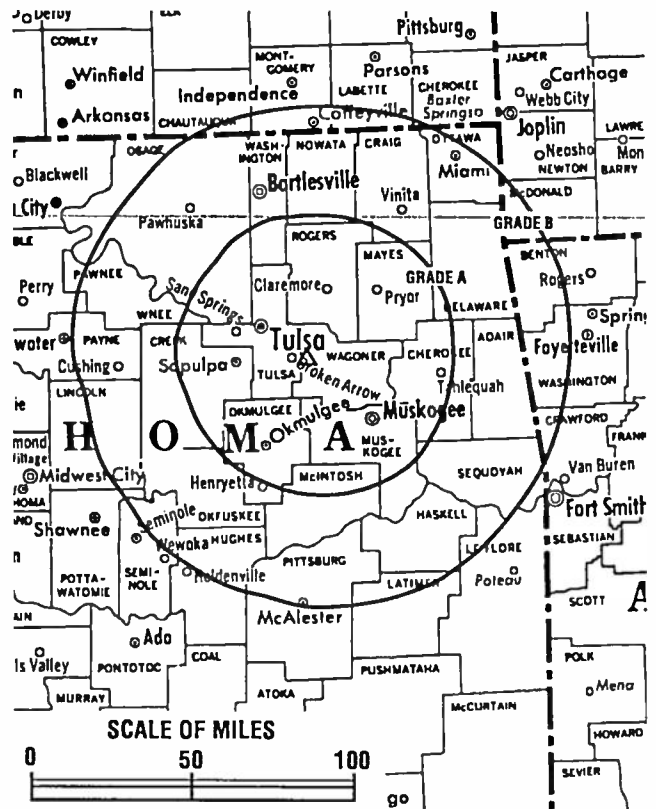
Began Operation: December 5, 1954. Sale to present owner by Central Plains Enterprises Inc. approved by FCC Nov. 25, 1970 (Television Digest, Vol. 10:24, 48).

Represented (sales): Blair Television.

Represented (legal): Baker & Hostettler.

Personnel:

William J. Donahue, General Manager.
Michael Vrabac, General Sales Manager.
Rick Rollins, National Sales Manager.
Vic Turner, Director of Engineering.
Margaret L. Phillip, News Director.



KJRH BMPCT-830913KF Granted 9/27/83 © American Map Corp., No. 14244

Peggy Loop, Business Manager.
Steve Arnett, Marketing Manager.
Alan Douglas, Production Manager.

Rates: On request.

City of License: Tulsa. DMA: Tulsa. Rank: 59.

Circulation ©1994 Nielsen. Coverage based on Nielsen study.

	Cable TV Households	Non-cable TV Households	Total TV Households
Station Totals	652,000	426,910	1,078,910
Average Weekly Circulation (1994)	240,892	148,951	403,000
Average Daily Circulation (1994)			218,136

Oklahoma—Tulsa

KOKI-TV

Ch. 23

Network Service: Fox.

Licensee: Clear Channel Television Licenses Inc., 200 Concord Plaza, Suite 600, San Antonio, TX 78265-9512.

Studio: 5416 S. Yale, Suite 500, Tulsa, OK 74135.

Mailing Address: Box 33223, Tulsa, OK 74153.

Telephone: 918-491-0023. Fax: 918-491-6650.

Technical Facilities: Channel No. 23 (524-530 MHz). Authorized power: 3310-kw max. & 1480-kw horizontal visual, 331-kw max. & 148-kw horizontal aural. Antenna: 1310-ft. above av. terrain, 1274-ft. above ground, 1994-ft. above sea level.

Latitude 36° 01' 35.80"
Longitude 95° 40' 43.70"

Transmitter: SW 1/4 of NE 1/4, Sec. 23, Twp. 18N, Range 15 E, near Coweta.

Satellite Earth Stations: Comsat, 3-meter C-band; DH Satellite, 5-meter C-band; RCA, 3-meter Ku-band; Microdyne, Omni receivers.

News Service: AP.

Ownership: Clear Channel Television Inc. (Group Owner).

Began Operation: October 26, 1980. Sale to Clear Channel Communications by Tulsa 23 Ltd. Partnership approved by FCC Nov. 17, 1989 (Television Digest, Vol. 29:11, 48).

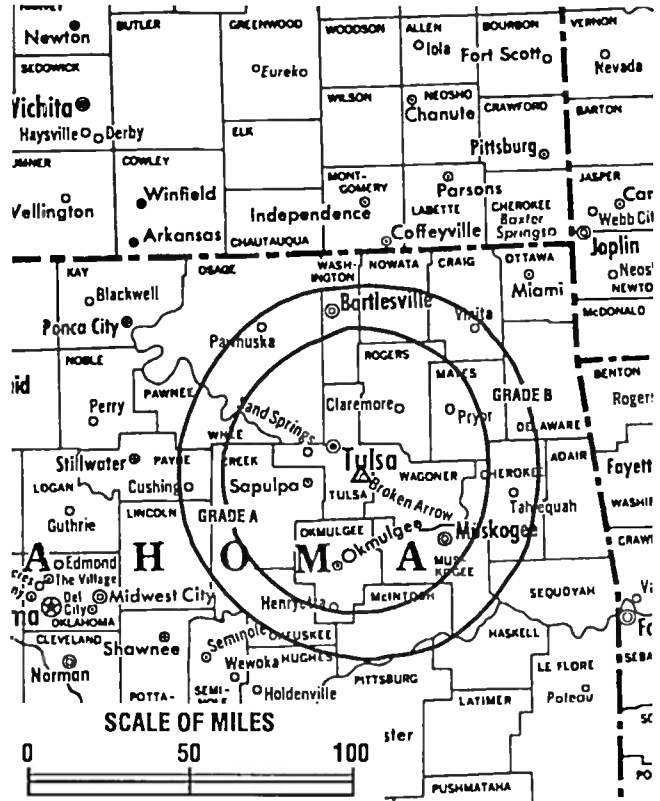
Represented (sales): Katz Independent Television.

Represented (legal): Cohn & Marks.

Represented (engineering): Marsand Inc.

Personnel:

Hal Capron, Vice President & General Manager.
Paul Herz, National Sales Manager.
Dan Lyons, Regional Sales Manager.
Mike DeClue, Chief Engineer.
Jack Bunds, News Director.
Mark McKay, Director of Operations & Programming.



KOKI-TV BMPCT-800421KE Granted 7/28/80 © American Map Corp., No. 14244

Sandee Cooper, Business Manager.
Irv Johnson, Production Supervisor.
Charlie Roy, Creative Services & Promotion Manager.

Highest 30 Sec. Rate: \$1000.

City of License: Tulsa. DMA: Tulsa. Rank: 59.

Circulation ©1994 Nielsen. Coverage based on Nielsen study.

	Cable TV Households	Non-cable TV Households	Total TV Households
Station Totals	422,260	273,160	695,420
Average Weekly Circulation (1994)	189,950	103,164	302,564
Average Daily Circulation (1994)			153,020

Oklahoma—Tulsa

KOTV

Ch. 6

Network Service: CBS.

Licensee: KOTV Inc., Box 6, Tulsa, OK 74101.

Studio: 302 S. Frankfort St., Tulsa, OK 74120.

Mailing Address: Box 6, Tulsa, OK 74101.

Telephone: 918-582-6666. Fax: 918-581-8616.

Technical Facilities: Channel No. 6 (82-88 MHz). Authorized power: 100-kw visual, 10-kw aural. Antenna: 1885-ft. above av. terrain, 1839-ft. above ground, 2549-ft. above sea level.

Latitude 36° 01' 15"
Longitude 95° 40' 32"

Transmitter: Approx. 1.8-mi. E of Oneta, N of intersection of Muskogee Toll Rd. & S. 101st St.

Satellite Earth Station: Scientific-Atlanta, 7-meter; Scientific-Atlanta receivers.

News Services: AP, CBS, CNN, UPI.

Ownership: A. H. Belo Corp. (Group Owner).

Began Operation: October 22, 1949. Sale to General Television Co. (Jack D. Wrather and mother, 50%; Maria Helen Alvarez, 50%) approved by FCC July 13, 1952 (Television Digest, Vol. 8:19, 31). Sale to Corinthian Bcstg. approved May 13, 1954 (Vol. 10:20). Merger of Corinthian Bcstg. with Dun & Bradstreet approved by FCC April 14, 1971 (Vol. 11:16, 21). Sale to present owner by Corinthian approved Nov. 22, 1983 (Vol. 23:20).

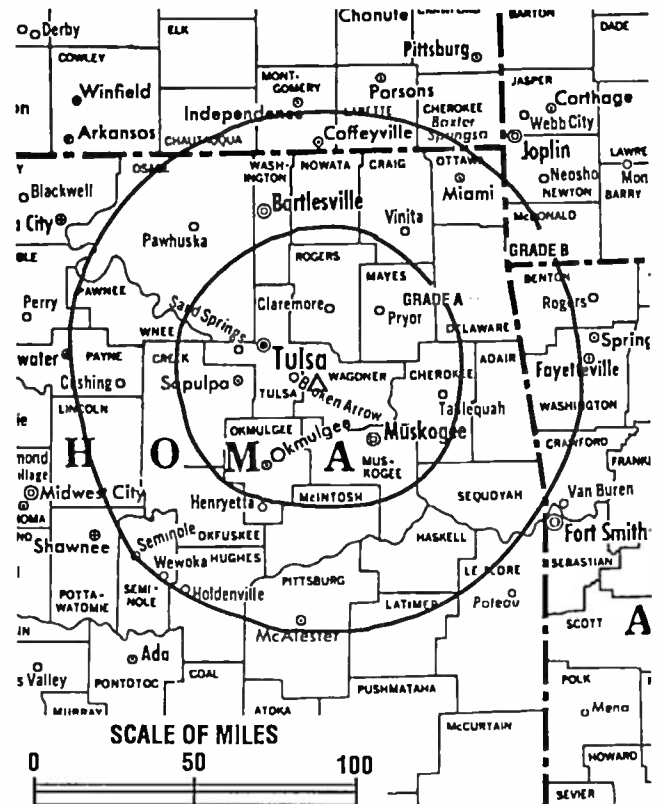
Represented (sales): TeleRep Inc.

Represented (legal): Dow, Lohnes & Albertson.

Represented (engineering): Jules Cohen & Associates, P.C.

Personnel:

Ward Huey, Vice Chmn., A. H. Belo Corp. & President, Broadcast Division.
James Moroney, Vice President, Broadcast Division, A.H. Belo Corp.
Ronald Longinotti, Vice President & General Manager.
Peter Diaz, General Sales Manager.
Shawn Jordan, National Sales Manager.



KOTV BMPCT-830906KE Granted 9/27/83 © American Map Corp., No. 14244

David Duitch, News Director.
Lisa Kovacs, Financial Manager.
Don Stafford, Chief Engineer.
Donita Quesnel, Promotion Manager.
John Quesnel, Production Manager.

Rates: On request.

City of License: Tulsa. DMA: Tulsa. Rank: 59.

Circulation ©1994 Nielsen. Coverage based on Nielsen study.

	Cable TV Households	Non-cable TV Households	Total TV Households
Station Totals	639,380	412,620	1,052,000
Average Weekly Circulation (1994)	267,079	163,241	446,028
Average Daily Circulation (1994)			281,842

Oklahoma—Tulsa

KTFO

Ch. 41

Network Service: None, independent.

Licensee: R.D.S. Broadcasting Inc.

Studio: 5416 S. Yale, Suite 500, Tulsa, OK 74135.

Telephone: 918-491-0023. Fax: 918-491-6650.

Technical Facilities: Channel No. 41 (632-638 MHz). Authorized power: 1350-kw max. & 295-kw horizontal visual, 58.9-kw max. aural. Antenna: 1510-ft. above av. terrain, 1368-ft. above ground, 2168-ft. above sea level.

Latitude 36° 02' 28"
Longitude 95° 39' 24"

Transmitter: 2.67-mi. NE of State Rte. 51, on 101st St., near Oneta.

Satellite Earth Stations: Harris, 5-meter; Microdyne, 5-meter; Astron, 3-meter; Automation Techniques, Gardiner receivers.

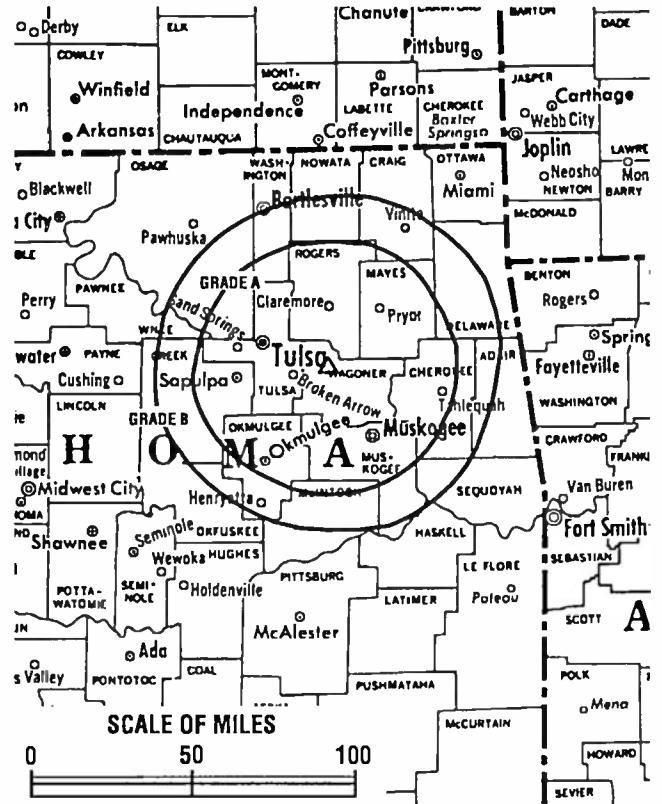
Ownership: R.D.S. Bcstg. Inc.

Began Operation: March 18, 1981. Sale of interest held by Ray L. Beindorf to Armstrong Investment Co. approved by FCC April 26, 1989. Sale to present owners approved by FCC Aug. 27, 1990. Station left air Feb. 1, 1989; resumed operation May 6, 1991.

Personnel:

- Hal Capron, General Manager.
- David G. Sheridan, Sales Manager.
- Mike Declue, Chief Engineer.
- Carolyn Rivers, Program Director.
- Charlie Ray, Promotion Director.
- Irv Johnson, Production Manager.

Rates: On request.



KTFO BPCT-790907K1 Granted 7/7/80

© American Map Corp., No. 14244

City of License: Tulsa. DMA: Tulsa. Rank: 59.

Circulation ©1994 Nielsen. Coverage based on Nielsen study.

	Cable TV Households	Non-cable TV Households	Total TV Households
Station Totals	312,730	201,090	513,820
Average Weekly Circulation (1994)	50,295	39,750	93,061
Average Daily Circulation (1994)			29,200

Oklahoma—Tulsa

KTUL

Ch. 8

Network Service: ABC.

Licensee: KTUL Television Inc., Box 8, Tulsa, OK 74101-0008.

Studio: Lookout Mountain, Tulsa, OK 74107.

Mailing Address: Box 8, Tulsa, OK 74101-0008.

Telephone: 918-445-8888. **Fax:** 918-445-9316.

Technical Facilities: Channel No. 8 (180-186 MHz). Authorized power: 316-kw visual, 31.6-kw aural. Antenna: Cicularly polarized, 1880-ft. above av. terrain, 1909-ft. above ground, 2549-ft. above sea level.

Latitude 35° 58' 08"
Longitude 95° 36' 55"

Transmitter: 13455 S. 321st St. E, 2.3-mi. NE of Coweta, OK.

Satellite Earth Stations: Andrew, 7.3-meter C-band; Andrew, 4.5-meter C-band; Andrew, 4.5-meter Ku & C-band; Avantek receivers.

SNG Mobile Dish: Andrew, 2.7-meter Ku-band.

News Services: AP, Conus.

Ownership: Allbritton Communications Company (Group Owner).

Began Operation: September 18, 1954. Sale to present owner by Leake TV Inc. approved by FCC Feb. 14, 1983 (Television Digest, Vol. 22:45).

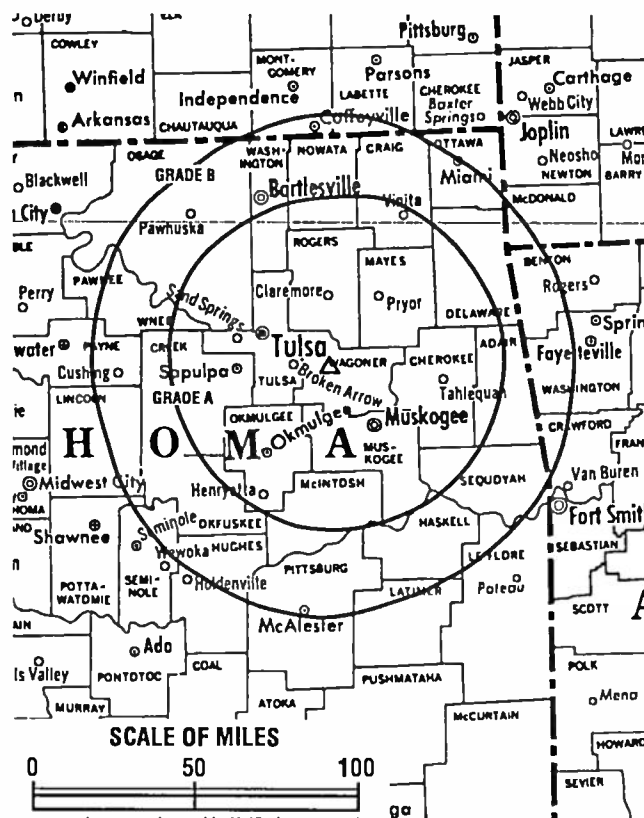
Represented (sales): Katz Continental Television.

Represented (legal): Hogan & Hartson.

Represented (engineering): Cohen, Dippell & Everist, P.C.

Personnel:

Dan Bates, President & General Manager.
Garry Porterfield, General Sales Manager.
Kyle Krebs, National Sales Manager.
Ron Stevens, Local Sales Manager.
Roger Herring, Director of Operations.
Regina Moon, Director of On-Air Product.



KTUL BPCT-2941 Granted 2/19/64 © American Map Corp., No. 14244

Teresa DiSylvester, Programming Coordinator.
Lori Wacker, Director of Business Affairs.
Doug Bonebrake, Production Supervisor.

Rates: On request.

City of License: Tulsa. **DMA:** Tulsa. **Rank:** 59.

Circulation ©1994 Nielsen. Coverage based on Nielsen study.

	Cable TV Households	Non-cable TV Households	Total TV Households
Station Totals	652,200	430,460	1,082,660
Average Weekly Circulation (1994)	318,453	166,396	504,638
Average Daily Circulation (1994)			308,270

Oklahoma—Tulsa

KWHB

Ch. 47

Network Service: None, independent.

Licensee: Le Sea Bcstg. Corp., 11414 E. 58th St., Tulsa, OK 74146-6800.

Studio: 11414 E. 58th St., Tulsa, OK 74146.

Telephone: 918-250-9402. Fax: 918-254-5614.

Technical Facilities: Channel No. 47 (668-674 MHz). Authorized power: 1660-kw visual, 166-kw aural. Antenna: 1510-ft. above av. terrain, 1425-ft. above ground, 1839-ft. above sea level.

Latitude 36° 01' 15"
Longitude 95° 40' 32"

Transmitter: Oneta, OK.

Satellite Earth Stations: Cyclesat, 3.6-meter Ku-band; Paraclipse, 4.8-meter; RCA Americom, 3.6-meter Ku-band; United Satellite Systems, 4.2-meter C-band; M/A-Com receivers.

Ownership: Le Sea Broadcasting Co. (Group Owner).

Began Operation: July 20, 1985. Sale to present owner by Keam family approved by FCC May 14, 1986.

Represented (sales): Landin Media Sales.

Represented (legal): Gardner, Carton & Douglas.

Represented (engineering): E. Harold Munn Jr. & Associates Inc.

Personnel:

- Steve Morgan, General Manager.
- Craig Wallin, General Sales Manager.
- Gary Murphy, Local Sales Manager.
- Jim Hobbs, Chief Engineer.



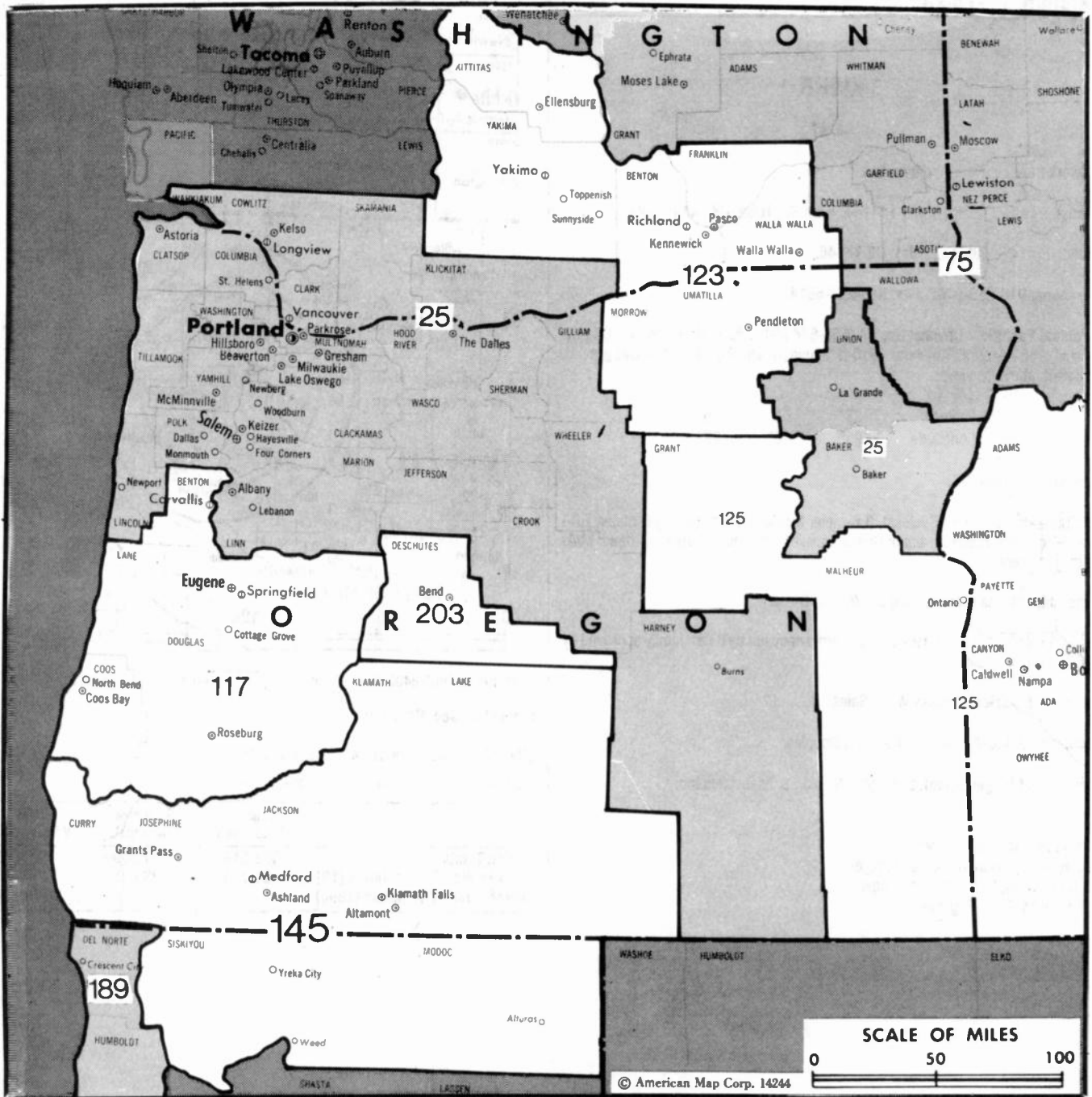
KWHB BNPCT-840622KM Granted 11/16/84 © American Map Corp., No. 14244

Highest 30 Sec. Rate: \$75.

City of License: Tulsa. DMA: Tulsa. Rank: 59.

Circulation ©1994 Nielsen. Coverage based on Nielsen study.

	Cable TV Households	Non-cable TV Households	Total TV Households
Station Totals	322,510	197,680	520,190
Average Weekly Circulation (1994)	31,735	23,026	55,813
Average Daily Circulation (1994)			18,251



MARKET

NIelsen DMA TV HOUSEHOLDS

RANK

MARKET AREA COMMERCIAL STATIONS

Portland, OR	919,540	25
Spokane, WA	353,390	75
Eugene, OR	204,720	117
Yakima-Pasco-Richland-Kennewick, WA	185,320	123
Boise, ID	176,910	125
Medford-Klamath Falls, OR	145,250	145
Eureka, CA	56,530	189
Bend, OR	34,710	203

KATU (2), KBSP-TV (22), KEBN (32), KGW (8), KNMT (24), KOIN (6), KPDX (49), KPVT (12)
KAYU-TV (28), KHQ-TV (6), KREM-TV (2), KOLY-TV (4)
KCBY-TV (11), KEVU (34), KEZI (9), KMTR (16), KMTX-TV (46), KMTZ (23), KPIC (4), KROZ (36), KVAL-TV (13)
KAPP (35), KEPR-TV (19), KIMA-TV (29), KLEW-TV (3), KNDO (23), KNDU (25), KVEW (42)
KBCI-TV (2), KHDT (9), KVI (6), KTRV (12), KTVE (7)
KDKF (31), KDRV (12), KMVU (26), KOB (5), KOTI (2), KTVL (10)
KAEF (23), KBVU (29), KIEM-TV (3), KVIQ-TV (6)
KTVZ (21)

State Cross Reference List
Communities that receive programs of stations that are located elsewhere.

KBSP-TV & KEBN, Portland	See Salem, OR
KPDX, Portland	See Vancouver, WA

Oregon Station Totals as of November 1, 1994

	VHF	UHF	TOTAL
Commercial Television Stations	12	11	23
Educational Television Stations	5	2	7
	17	13	30

Oregon—Bend

KTVZ

Ch. 21

Network Service: NBC.

Licensee: Resort Bcstg. Co., 3rd & Montgomery Sts., North Wales, PA 19454.

Studio: 62990 O.B. Riley Rd., Bend, OR 97701.

Mailing Address: Box 149, Bend, OR 97709.

Telephone: 503-383-2121. Fax: 503-382-1616.

Technical Facilities: Channel No. 21 (512-518 MHz). Authorized power: 133-kw max. visual. Antenna: 646-ft. above av. terrain, 167-ft. above ground, 4383-ft. above sea level.

Latitude 44° 04' 40"
Longitude 121° 19' 49"

Transmitter: Atop Awbrey Butte, 1-mi. NW of Bend.

Multichannel TV Sound: Stereo only.

Satellite Earth Stations: Scientific-Atlanta, 4.5-meter C-band; Harris, 9-meter Ku-band; Harris, Scientific-Atlanta receivers.

News Services: AP, NBC.

Ownership: Stainless Broadcasting Co. (Group Owner).

Began Operation: November 6, 1977. Sale to present owners by Sierra Cascade Communications Inc. approved by FCC Oct. 30, 1986.

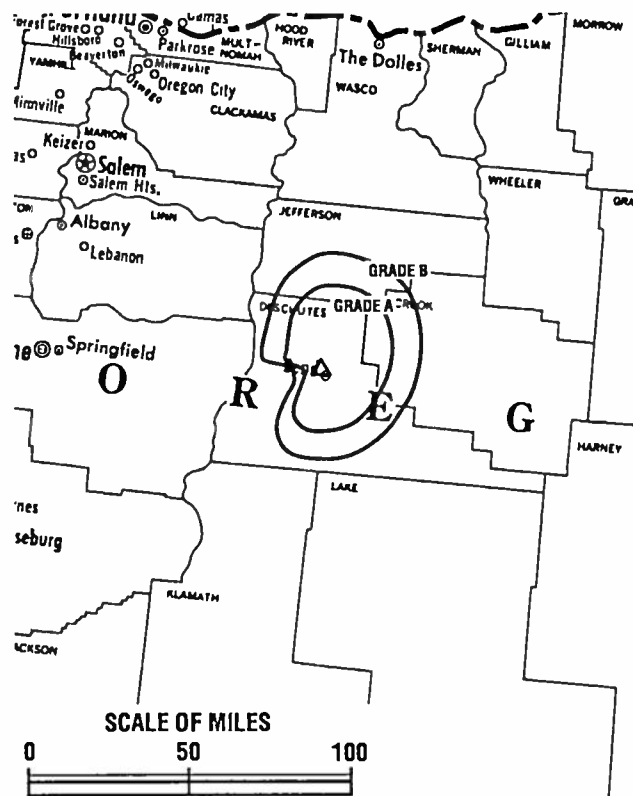
Represented (sales): Katz Continental Television.

Represented (legal): Dow, Lohnes & Albertson.

Represented (engineering): Hammett & Edison Inc.

Personnel:

John Larkin, General Manager.
Duncan Laing, General Sales Manager.
Mike Smith, News Director.
Natalie Forwood, Program Director.
Kevin Raichi, Promotion Director.



KTVZ BPCT-920130KM Granted 5/29/92 © American Map Corp., No. 14244

Ernie Pendergraft, Chief Engineer.
Marge Weimar, Business Manager.

Rates: On request.

City of License: Bend. DMA: Bend, OR. Rank: 203.

Circulation ©1994 Nielsen. Coverage based on Nielsen study.

	Cable TV Households	Non-cable TV Households	Total TV Households
Station Totals	100,770	63,920	164,690
Average Weekly Circulation (1994)	22,598	9,354	35,620
Average Daily Circulation (1994)			21,069

Oregon—Coos Bay-North Bend

KCBY-TV

Ch. 11

(Satellite of KVAL-TV, Eugene, OR)

Network Service: CBS.

Licensee: Northwest Television Inc., Box 1156, Coos Bay, OR 97420.

Studio: 611 Coal Bank Slough Rd., Coos Bay, OR 97420.

Mailing Address: See KVAL-TV, Eugene, OR,

Telephone: 503-269-1111. Fax: 503-269-7464.

Technical Facilities: Channel No. 11 (198-204 MHz). Authorized power: 11.5-kw visual, 1.15-kw aural. Antenna: 680-ft. above av. terrain, 200-ft. above ground, 1115-ft. above sea level.

Latitude	43°	23'	26.00"
Longitude	124°	07'	46.30"

Transmitter: 5-mi. ENE of city center.

Satellite Earth Station: Tractor, 3-meter; M/A-Com receivers.

News Service: AP.

Ownership: Northwest Television Inc. (Group Owner).

Began Operation: October 1, 1960.

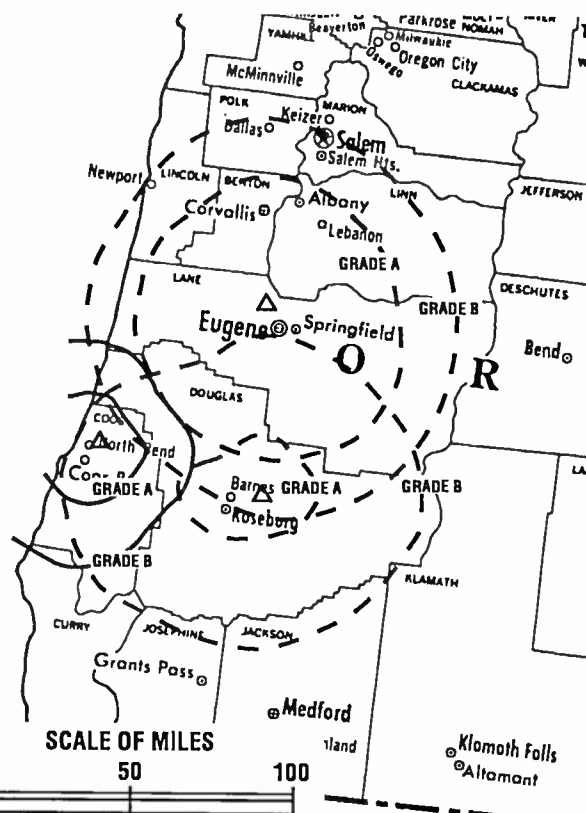
Represented (sales): Katz Television.

Represented (legal): Dow, Lohnes & Albertson.

Represented (engineering): McCianathan & Associates Inc.

Personnel:

James W. Putney, Vice President & General Manager.
 Bruce Bennett, Station Manager.
 Richard Hurnelt, Chief Operator.
 Mary Walker, Promotion Director.
 Brent Smith, Production Manager.



KCBY-TV BMPCT-830513K1 Granted 5/24/83 © American Map Corp., No. 14244

Rates: On request.

City of License: Coos Bay. DMA: Eugene. Rank: 117.

Circulation © 1994 Nielsen. Coverage based on Nielsen study.

	Cable TV Households	Non-cable TV Households	Total TV Households
Station Totals	222,960	126,230	349,190
Average Weekly Circulation (1994)	19,460	6,861	26,361
Average Daily Circulation (1994)			17,661

Oregon—Coos Bay

KMTZ

Ch. 23

(Satellite of KMTR, Eugene, OR)

Network Service: NBC.

Licensee: KMTR Inc., Box 7308, Eugene, OR 97401.

Studio: See KMTR Inc.

Telephone: 503-746-1600.

Technical Facilities: Channel No. 23 (524-530 MHz). Authorized power: 12.43-kw max. visual, 1.24-kw aural. Antenna: 623-ft. above av. terrain, 151-ft. above ground, 1030-ft. above sea level.

Latitude 43° 23' 39"
Longitude 124° 07' 56"

Transmitter: Atop Noah Butte, 4.8-mi. E of Coos Bay at 70°.

Multichannel TV Sound: Planned.

News Services: AP, NBC.

Ownership: KMTR Inc. (Group Owner).

Began Operation: July 8, 1991.

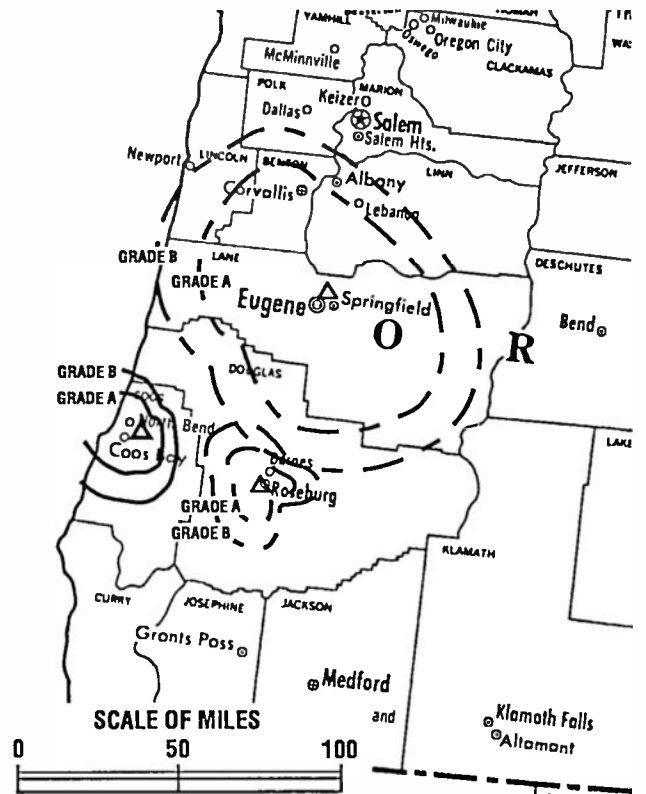
Represented (sales): Petry Television Inc.

Represented (legal): Haley, Bader & Potts.

Represented (engineering): Hatfield & Dawson.

Personnel:
Robert W. Davis, General Manager.

Rates: On request.



KMTZ BMPCT-90113KG Granted 12/12/90 © American Map Corp., No. 14244

City of License: Coos Bay. DMA: Eugene. Rank: 117.

Circulation ©1994 Nielsen. Coverage based on Nielsen study.

	Cable TV Households	Non-cable TV Households	Total TV Households
Station Totals	37,600	22,840	60,440
Average Weekly Circulation (1994)	7,097	1,167	8,277
Average Daily Circulation (1994)			3,485

Oregon—Eugene

KEVU

Ch. 34

Network Service: None, independent.

Licensee: Telecasters of Eugene Inc., 2624 College Ave., Modesto, CA 95350.

Studio: 809 Glory Dr., Eugene, OR 99440.

Telephone: 503-461-3436. Fax: 503-689-2733.

Technical Facilities: Channel No. 34 (590-596 MHz). Authorized power: 3070-kw max. visual. Antenna: 850-ft. above av. terrain, 141-ft. above ground, 1499-ft. above sea level.

Latitude 44° 00' 04"
Longitude 123° 06' 22"

Transmitter: Antenna Farm, 0.5-mi. SE of Blanton Rd.

Ownership: Telecasters of Eugene Inc.

Began Operation: October 30, 1991. Sale to California-Oregon Bcstg. Inc. approved by FCC Sept. 1, 1994 but not yet consummated (Television Digest, Vol. 34:5).

Represented (engineering): Cecil Lynch.

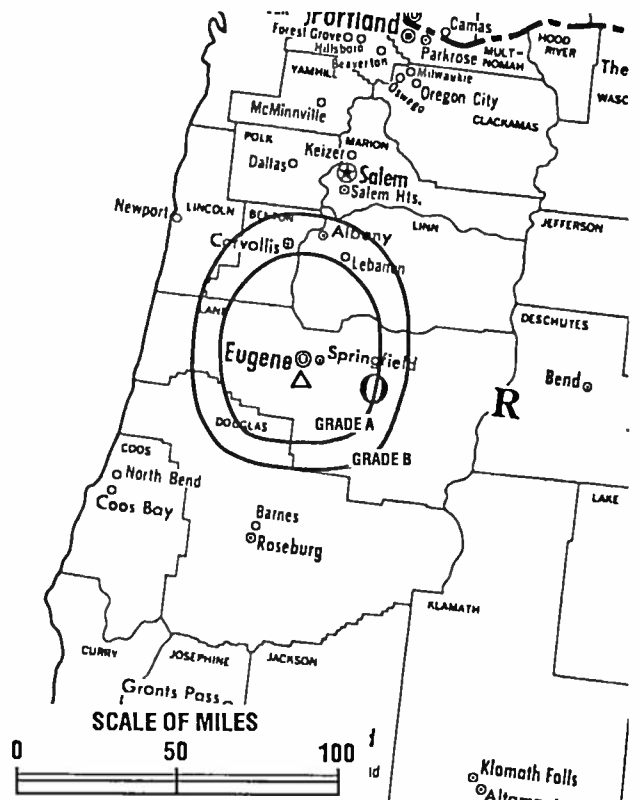
Personnel:

Raul Palazuelos, General Manager.
Sandy Keefer, Station & General Sales Manager.
Jerry Nichols, Chief Engineer.
Tim Lay, Production Manager.

Rates: On request.

City of License: Eugene. DMA: Eugene. Rank: 117.

Circulation ©1994 Nielsen. Coverage based on Nielsen study.



KEVU BMPCT-910214KH Granted 3/28/91 © American Map Corp., No. 14244

	Cable TV Households	Non-cable TV Households	Total TV Households
Station Totals	161,650	99,440	261,090
Average Weekly Circulation (1994)	16,974	8,751	25,787
Average Daily Circulation (1994)			8,258

Oregon—Eugene

KEZI

Ch. 9

Network Service: ABC.

Licensee: KEZI Inc., Box 7009, Eugene, OR 97401.

Studio: 2225 Coburg Rd., Eugene, OR 97401.

Mailing Address: Box 7009, Eugene, OR 97401.

Telephone: 503-485-5611. **Fax:** 503-342-1568.

Technical Facilities: Channel No. 9 (186-192 MHz). Authorized power: 316-kw visual, 47.4-kw aural. Antenna: 1769-ft. above av. terrain, 496-ft. above ground, 2604-ft. above sea level.

Latitude 44° 06' 57"
Longitude 122° 59' 57"

Transmitter: Coburg Rldge, approx. 7-mi. NE of Eugene.

Satellite Earth Stations: Andrew, 7.3-meter C-band; Andrew, 4.5-meter C-band; Harris, 6.1-meter C-band; Harris, 3-meter C-band; Vertex, 4.5-meter Ku-band; Avantek, Drake, Harris, M/A-Com receivers.

News Services: ABC, AP.

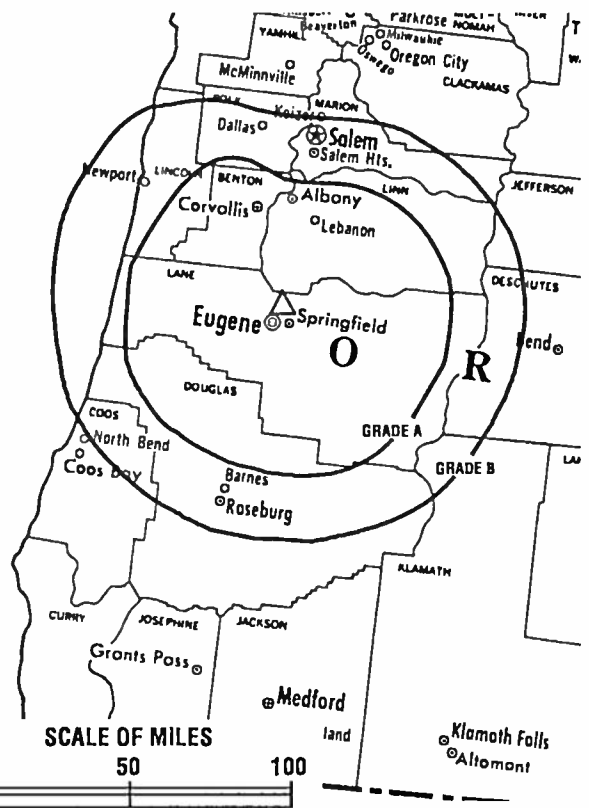
Ownership: Chambers Communications Corp. (Group Owner).

Began Operation: December 19, 1960. Sale to present owner approved by FCC Aug. 10, 1983.

Represented (sales): Seltel Inc.; Tacher Television.

Personnel:

- Carolyn S. Chambers, President.
- Bruce R. Liljegren, General Manager.
- Dave Larson, Director of Operations.
- Bruce A. Barrett, General Sales Manager.
- John Preredello, Local Sales Manager.
- Beth Cookson, National & Regional Sales Coordinator.
- Rebecca Force, News Director.
- Lauren McMichaels, Promotion Manager.
- Mike Kehoe, Controller.
- Joe Smelser, Production Manager.



KEZI BPCT-820721KJ Granted 9/29/82 © American Map Corp., No. 14244

Dennis Hunt, Chief Engineer.
Dave Cole, Assistant Chief Engineer.

Highest 30 Sec. Rate: \$650.

City of License: Eugene. **DMA:** Eugene. **Rank:** 117.

Circulation ©1994 Nielsen. Coverage based on Nielsen study.

	Cable TV Households	Non-cable TV Households	Total TV Households
Station Totals	369,630	234,940	604,570
Average Weekly Circulation (1994)	136,624	52,830	190,392
Average Daily Circulation (1994)			101,641

Oregon—Eugene

KMTR

Ch. 16

(Operates satellites KMTZ, Coos Bay & KMTX-TV, Roseburg, OR)

Network Service: NBC.

Licensee: KMTR Inc., Box 7308, Eugene, OR 97401.

Studio: 3825 International Court, Springfield, OR 97477.

Mailing Address: Box 7308, Eugene, OR 97401.

Telephone: 503-746-1600. Fax: 503-747-0866.

Technical Facilities: Channel No. 16 (482-488 MHz). Authorized power: 1910-kw max. & 871-kw horizontal visual, 381.6-kw max. & 174-kw horizontal aural. Antenna: 1685-ft. above av. terrain, 496-ft. above ground, 2606-ft. above sea level.

Latitude 44° 06' 58"
Longitude 122° 59' 55"

Transmitter: Coburg Ridge, near Eugene.

Multichannel TV Sound: Stereo only.

Satellite Earth Stations: Harris, 6.1-meter Ku-band; Harris, 6.1-meter C-band; Harris, 3-meter Ku-band.

News Services: AP, NBC.

Ownership: KMTR Inc. (Group Owner).

Began Operation: October 4, 1982. Transfer of control to present owners approved by FCC Jan. 16, 1984.

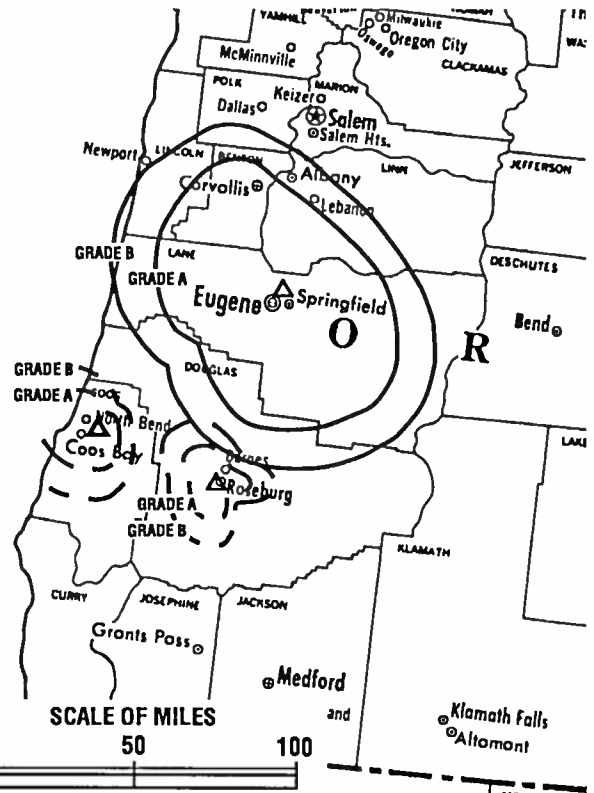
Represented (sales): Pety Television Inc.

Represented (legal): Haley, Bader & Potts.

Represented (engineering): Hatfield & Dawson.

Personnel:

Robert W. Davis, President & General Manager.
Robert L. Rector, General Sales Manager.
James FrandIn, News Director.
Julie Strandlien, Program Director.



KMTR BPCT-790507KJ Granted 10/19/81 © American Map Corp., No. 14244

Mardi Martin, Promotion Director.
Susan Boone, Controller.
Cambra Ward, Production Manager.
Jerry Nichols, Chief Engineer.

Rates: On request.

City of License: Eugene. DMA: Eugene. Rank: 117.

Circulation ©1994 Nielsen. Coverage based on Nielsen study.

	Cable TV Households	Non-cable TV Households	Total TV Households
Station Totals	149,870	84,400	234,270
Average Weekly Circulation (1994)	85,719	31,677	117,358
Average Daily Circulation (1994)			57,478

Oregon—Eugene

KVAL-TV

Ch. 13

(Operates satellites KPIC, Roseburg & KCBY-TV, Coos Bay, OR)

Network Service: CBS.

Licensee: Northwest Television Inc., Box 1313, Eugene, OR 97440.

Studio: 4575 Blanton Rd., Eugene, OR 97405.

Mailing Address: Box 1313, Eugene, OR 97440.

Telephone: 503-342-4961. Fax: 503-342-2635.

Technical Facilities: Channel No. 13 (210-216 MHz). Authorized power: 316-kw visual, 63-kw aural. Antenna: 1476-ft. above av. terrain, 848-ft. above ground, 2142-ft. above sea level.

Latitude 44° 00' 07"
Longitude 123° 06' 53"

Transmitter: Blanton Heights.

Satellite Earth Stations: Transmit/receive Andrew, 4.6-meter Ku-band; Scientific-Atlanta, 7-meter C-band; Harris, 6.1-meter C-band; Harris, 4.6-meter Ku-band; Scientific-Atlanta, 4.6-meter Ku-band; Harris, M/A-Com, Scientific-Atlanta receivers.

News Service: AP.

Ownership: Northwest Television Inc. (Group Owner).

Began Operation: April 15, 1954.

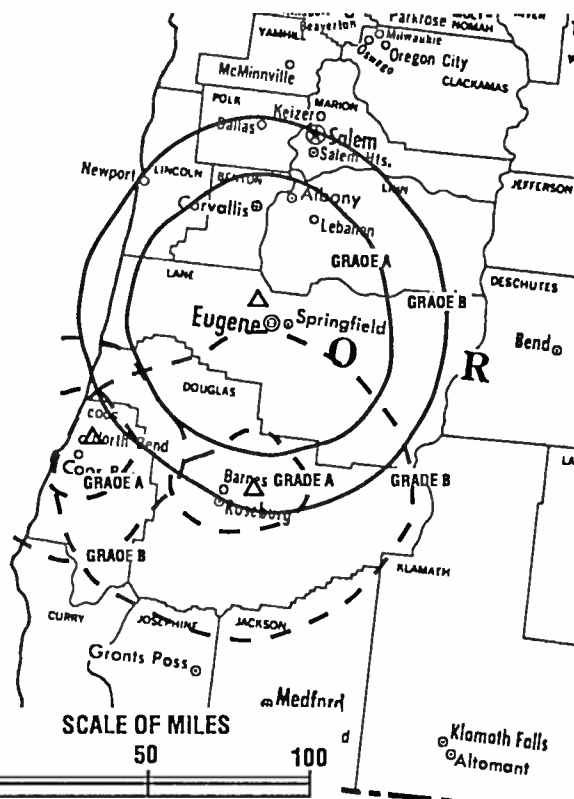
Represented (sales): Katz Continental Television.

Represented (legal): Dow, Lohnes & Albertson.

Represented (engineering): McClanathan & Associates Inc.

Personnel:

James W. Putney, Vice President & General Manager.
David Weinkauff, General Sales Manager.
Greg Raschio, Local Sales Manager.
Paul Riess, News Director.
Paul Greene, Program Director.



KVAL-TV BPCT-3588 Granted 2/23/66 © American Map Corp., No. 14244

R. Wade Hughes, Promotion Director.
Gary F. Livesay, Business Manager.
James Bowen, Director of Engineering.

Rates: On request.

City of License: Eugene. DMA: Eugene. Rank: 117.

Circulation ©1994 Nielsen. Coverage based on Nielsen study.

	Cable TV Households	Non-cable TV Households	Total TV Households
Station Totals	328,800	215,070	543,870
Average Weekly Circulation (1994)	106,362	48,940	156,257
Average Daily Circulation (1994)			91,461

Oregon—Klamath Falls

KDKF

Ch. 31

(Satellite of KDRV, Medford, OR)

Network Service: ABC.

Licensee: Soda Mountain Bcstg. Inc., 1090 Knutson Ave., Medford, OR 97504.

Studio: See KDRV, Medford, OR

Telephone: 503-485-5611. Fax: 503-883-8931.

Technical Facilities: Channel No. 31 (572-578 MHz). Authorized power: 6.03-kw visual, 0.6-kw aural. Antenna: 2267-ft. above av. terrain, 145-ft. above ground, 6579-ft. above sea level.

Latitude 42° 05' 50.10"
Longitude 121° 31' 59.10"

Transmitter: Stukel Mountain, Klamath County.

Ownership: Chambers Communications Corp. (Group Owner).

Began Operation: October 15, 1989. Sale to present owners by Love Bcstg. approved by FCC May 27, 1993.

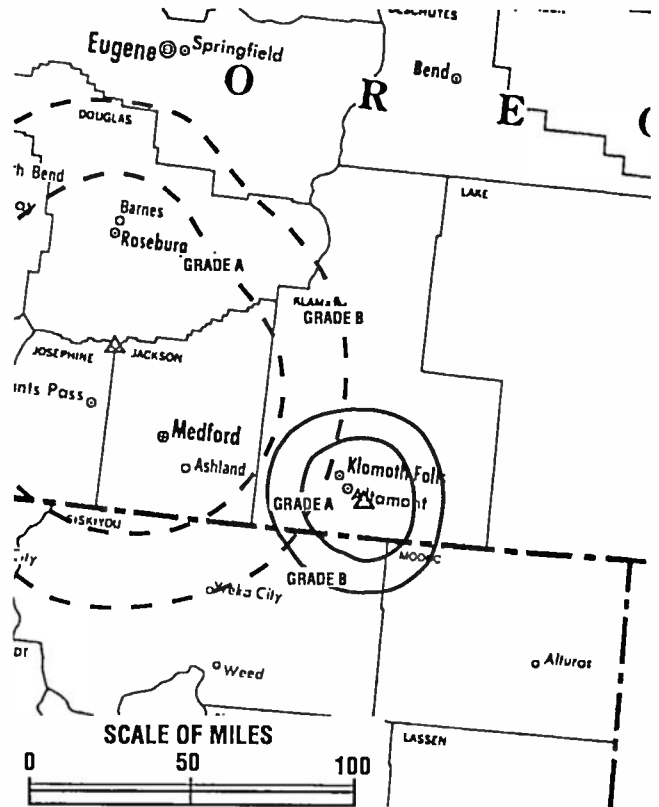
Represented (sales): Katz Television.

Represented (legal): Fisher, Wayland, Cooper & Leader.

Represented (engineering): McClanathan & Associates Inc.

Personnel:

Keith Lollis, General Manager.
Jonathan Piff, Local Sales Manager.
Renard Maiuri, News Director.
Larry Black, Promotion Director.
Doug La Feve, Business Manager.
Rick Carrara, Chief Engineer.



KDKF BNPCT-890606KG Granted 7/26/89 © American Map Corp., No. 14244

Rates: On request.

City of License: Klamath Falls. DMA: Medford-Klamath Falls. Rank: 145.

Circulation ©1994 Nielsen. Coverage based on Nielsen study.

	Cable TV Households	Non-cable TV Households	Total TV Households
Station Totals	62,230	41,130	103,360
Average Weekly Circulation (1994)	13,041	4,186	17,242
Average Daily Circulation (1994)			10,155

Oregon—Klamath Falls

KOTI

Ch. 2

Network Service: NBC.

Licensee: California-Oregon Broadcasting Inc., Box 5M, Medford, OR 97501.

Studio: 222 S. 7th St., Box 2K, Klamath Falls, OR 97601.

Telephone: 503-882-2222. Fax: 503-882-2222.

Technical Facilities: Channel No. 2 (54-60 MHz). Authorized power: 35.5-kw visual, 3.55-kw aural. Antenna: 1050-ft. above av. terrain, 180-ft. above ground, 6500-ft. above sea level.

Latitude 42° 05' 48"
Longitude 121° 37' 57"

Holds CP for change to 85-kw visual, 2201-ft. above av. terrain, 154-ft. above ground, 6565-ft. above sea level, transmitter to Mount Stukel, 9.3-mi. SE of Klamath Falls. BPCT-900314KF.

Transmitter: 4-mi. ESE of city.

Satellite Earth Station: Scientific-Atlanta, 4.5-meter.

Ownership: California-Oregon Broadcasting Inc. (Group Owner).

Began Operation: August 13, 1956.

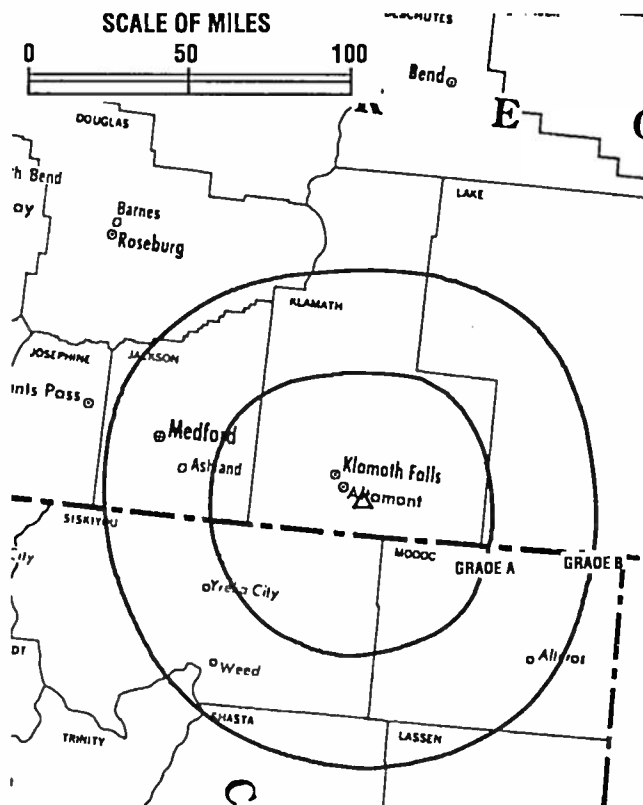
Represented (sales): Blair Television.

Represented (legal): Reed, Smith, Shaw & McClay.

Represented (engineering): Lohnes & Culver.

Personnel:

- Patricia C. Smullin, President & General Manager.
- William B. Smullin, Secretary/Founder.
- Mark Logan, Station & General Sales Manager.
- Amy Belkin, News Director.
- Perry Young, Marketing Director.
- Mark Dumond, Production Manager.
- Steve Aase, Chief Engineer.



KOTI BPCT-900314KF Granted 5/30/90 © American Map Corp., No. 14244

Rates: On request.

NETWORK BASE HOURLY RATE: \$50.

City of License: Klamath Falls. DMA: Medford-Klamath Falls. Rank: 145.

Circulation ©1994 Nielsen. Coverage based on Nielsen study.

	Cable TV Households	Non-cable TV Households	Total TV Households
Station Totals	224,180	136,390	360,570
Average Weekly Circulation (1994)	16,337	12,452	28,793
Average Daily Circulation (1994)			17,026

Oregon—Medford

KDRV

Ch. 12

(Operates satellite KDKF, Klamath Falls, OR)

Network Service: ABC.

Licensee: Soda Mountain Bcstg. Inc., Box 9007, Eugene, OR 97401.

Studio: 1090 Knutson Ave., Medford, OR 97504.

Mailing Address: Box 728, Medford, OR 97501.

Telephone: 503-485-5611. Fax: 503-779-9261.

Technical Facilities: Channel No. 12 (204-210 MHz). Authorized power: 191-kw visual, 19.1-kw aural. Antenna: 2701-ft. above av. terrain, 171-ft. above ground, 5434-ft. above sea level.

Latitude 42° 41' 30"
Longitude 123° 13' 44"

Transmitter: King Mountain, 31.4-mi. from Medford.

Satellite Earth Stations: Andrew, 7.3-meter C-band; Andrew, 4.5-meter C-band; United Satellite Systems, 4.5-meter C-band; Andrew, Avantek, Scientific-Atlanta receivers.

News Service: ABC.

Ownership: Chambers Communications Corp. (Group Owner).

Began Operation: February 26, 1984. Sale to present owners by Love Bcstg. approved by FCC May 27, 1993. Sale to Love Bcstg. by Dunbar, Carpenter, et al., approved by FCC July 16, 1987.

Represented (sales): Seltel Inc.; The Tacher Co.; Canadian Communications Co.

Represented (legal): Fisher Wayland Cooper Leader & Zaragoza L.L.P.

Represented (engineering): McClanathan & Associates Inc.

Personnel:

Keith Lollis, General Manager.
Jonathan Piff, Local Sales Manager.
Renard Maiuri, News Director.



KDRV BMPCT-830506KJ Granted 6/24/83 © American Map Corp., No. 14244

Larry Black, Promotion Manager.
Doug La Fave, Business Manager.
Rick Carrara, Chief Engineer.

Rates: On request.

City of License: Medford. DMA: Medford-Klamath Falls. Rank: 145.

Circulation ©1994 Nielsen. Coverage based on Nielsen study.

	Cable TV Households	Non-cable TV Households	Total TV Households
Station Totals	237,580	129,360	366,940
Average Weekly Circulation (1994)	58,068	34,243	94,202
Average Daily Circulation (1994)			56,786

Oregon—Medford

KMVU

Ch. 26

Network Service: Fox.

Grantee: Junko K. & Bobby C. Shehan, 2032 Amsterdam Lane, Modesto, CA 95356.

Studio: 820 Crater Lake Ave., Medford, OR 97504.

Telephone: 503-772-2600. **Fax:** 503-772-7634.

Technical Facilities: Channel No. 26 (542-548 MHz). Authorized power: 110.15-kw max. visual. Antenna: 1404-ft. above av. terrain, 111-ft. above ground, 3878-ft. above sea level.

Latitude	42°	17'	54"
Longitude	122°	44'	59"

Transmitter: Baldy Hill, approx. 6.8-mi. ESE of Medford.

Ownership: Junko K. Shehan & Bobby C. Shehan, General Partners.

Began Operation: August 8, 1994.

Represented (engineering): Mel Freedman.

Personnel:

Peter Rogers, General Manager.
Randy Flick, Program Director.
Phil Sondericker, Chief Engineer.

Nielsen Data: Not available.



KMVU BMPCT-940301KG Granted 4/7/94 © American Map Corp., No. 14244

City of License: Medford. DMA: Medford-Klamath Falls. Rank: 145.

Oregon—Medford

KOBI

Ch. 5

Network Service: NBC.

Licensee: California-Oregon Broadcasting Inc., Box 5M, Medford, OR 97501.

Studio: 125 S. Fir St., Medford, OR 97501.

Telephone: 503-779-5555. Fax: 503-779-5564.

Technical Facilities: Channel No. 5 (76-82 MHz). Authorized power: 60.3-kw visual, 8.13-kw aural. Antenna: 2700-ft. above av. terrain, 228-ft. above ground, 5358-ft. above sea level.

Latitude 42° 41' 49"
Longitude 123° 13' 39"

Transmitter: King Mountain, approx. 28-mi. NW of Medford.

Satellite Earth Stations: Andrew, 6.3-meter; Harris, 3-meter; Paradigm, 4.5-meter; Andrew, Harris, Scientific-Atlanta receivers.

AM Affiliate: KAGI (Grants Pass), 5-kw day (1-kw night), 930 kHz.

Ownership: California-Oregon Broadcasting Inc. (Group Owner).

Began Operation: August 1, 1953.

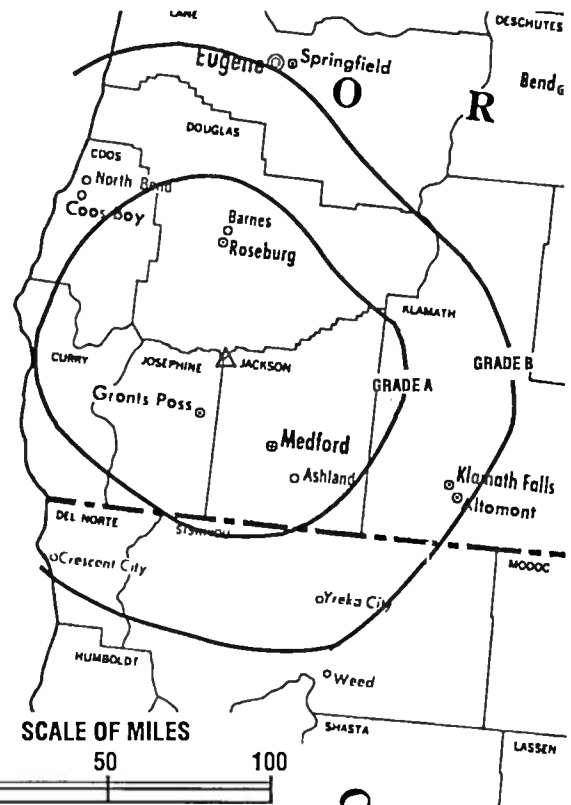
Represented (sales): Blair Television.

Represented (legal): Reed, Smith, Shaw & McClay.

Represented (engineering): Lohnes & Culver.

Personnel:

Patricia C. Smullin, President & General Manager.
William B. Smullin, Secretary/Founder.
Mark Logan, Station Manager.
Amy Belkin, News Director.
Mark DuMond, Production Manager.
Steve Aase, Chief Engineer.



KOBI BPCT-830601KG Granted 6/24/83 © American Map Corp., No. 14244

Rates: On request.

NETWORK BASE HOURLY RATE: \$671.

City of License: Medford. DMA: Medford-Klamath Falls. Rank: 145.

Circulation ©1994 Nielsen. Coverage based on Nielsen study.

	Cable TV Households	Non-cable TV Households	Total TV Households
Station Totals	244,390	137,410	381,800
Average Weekly Circulation (1994)	84,741	44,198	134,607
Average Daily Circulation (1994)			74,465

Oregon—Medford

KTVL

Ch. 10

Network Service: CBS.

Licensee: Freedom Communications Inc., Box 10, Medford, OR 97501.

Studio: 1440 Rossanley Dr., Medford, OR 97501.

Mailing Address: Box 10, Medford, OR 97501.

Telephone: 503-773-7373. Fax: 503-779-0451.

Technical Facilities: Channel No. 10 (192-198 MHz). Authorized power: 132-kw visual, 19.1-kw aural. Antenna: 3309-ft. above av. terrain, 154-ft. above ground, 7626-ft. above sea level.

Latitude	42°	04'	55"
Longitude	122°	43'	07"

Transmitter: Mount Ashland, 8-mi. S of Ashland, OR.

Satellite Earth Stations: Scientific-Atlanta, 3.65-meter; Scientific-Atlanta, 4.6-meter; Scientific-Atlanta, 7-meter; Scientific-Atlanta receivers.

News Service: AP.

Ownership: Freedom Communications Inc. (Group Owner).

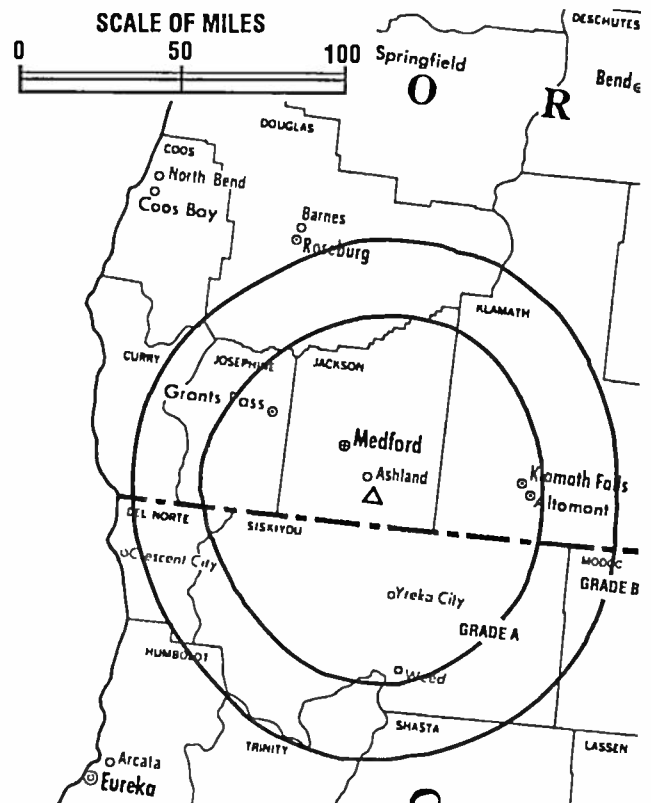
Began Operation: October 3, 1961. Sale to present owner by Sierra/Cascade Communications Inc. approved by FCC July 7, 1981.

Represented (sales): Petry Television Inc.

Represented (legal): Latham & Watkins.

Personnel:

Thomas M. Long, Vice President & General Manager.
 Marcus Wood, Sales Manager.
 Mel Tynan, Chief Engineer.
 Gayle Mitchell, News Director.
 Barry Tevis, Promotion Director.



KTVL BPGT-3608 Granted 10/19/65

© American Map Corp., No. 14244

James Harlor, Business Manager.
 Kingsley Kelley, Program Director & Operations Manager.

Rates: On request.

City of License: Medford. DMA: Medford-Klamath Falls. Rank: 145.

Circulation ©1994 Nielsen. Coverage based on Nielsen study.

	Cable TV Households	Non-cable TV Households	Total TV Households
Station Totals	200,650	129,340	329,990
Average Weekly Circulation (1994)	69,582	39,496	109,105
Average Daily Circulation (1994)			66,766

Oregon—Portland

KATU

Ch. 2

Network Service: ABC.

Licensee: Fisher Broadcasting Inc., Box 2, Portland, OR 97207.

Studio: 2153 N.E. Sandy Blvd., Portland, OR 97232.

Mailing Address: Box 2, Portland, OR 97207.

Telephone: 503-231-4222. **Fax:** 503-231-4233.

Technical Facilities: Channel No. 2 (54-60 MHz). Authorized power: 100-kw visual, 20-kw aural. Antenna: 1560-ft. above av. terrain, 918-ft. above ground, 1873-ft. above sea level.

Latitude 45° 31' 15.00"
Longitude 122° 44' 37.50"

Transmitter: 225 N.W. Skyline Blvd.

Multichannel TV Sound: Stereo and separate audio program.

Satellite Earth Stations: Transmit/receive Scientific-Atlanta, 10-meter C-band; Andrew, 9.1-meter C-band; Andrew, 7-meter C-band; Andrew, 5.6-meter Ku-band; Andrew, 4.6-meter C-band; Avantek, M/A-Com, Scientific-Atlanta, Vertex receivers.

SNG Mobile Dish: Vertex, 2.6-meter Ku-band.

News Services: ABC, AP, MediaLink, PR Newswire, UPI.

Ownership: Fisher Broadcasting Inc. (Group Owner).

Began Operation: March 15, 1962.

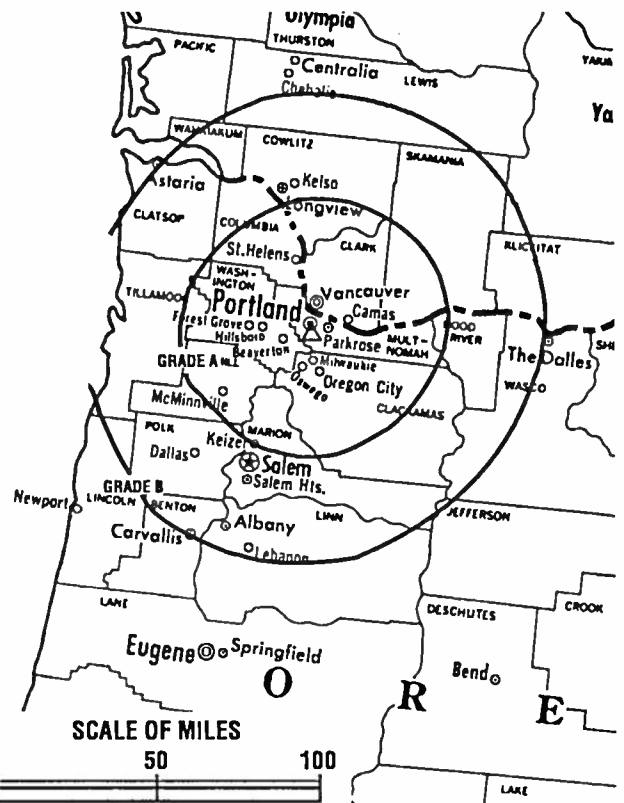
Represented (sales): TeleRep Inc.

Represented (legal): Fisher, Wayland, Cooper & Leader.

Represented (engineering): A. D. Ring, P.C.

Personnel:

James L. Boyer, Vice President & General Manager.
Jan Allen, Station Manager.
Karen Heniger, General Sales Manager.
Stan Hubert, Local Sales Manager.
Greg Flock, National Sales Manager.
Mike Devlin, News Director.



KATU BPCT-3063 Granted 6/26/63

© American Map Corp., No. 14244

Connie Grad, Business Manager.
Everett Helm, Chief Engineer.
Colette Rees, Creative Services Director.

Highest 30 Sec. Rate: \$5000.

NETWORK BASE HOURLY RATE: \$1500.

City of License: Portland. **DMA:** Portland, OR. **Rank:** 25.

Circulation ©1994 Nielsen. Coverage based on Nielsen study.

	Cable TV Households	Non-cable TV Households	Total TV Households
Station Totals	900,180	627,540	1,527,720
Average Weekly Circulation (1994)	470,193	328,886	818,614
Average Daily Circulation (1994)			494,051

Oregon—Portland

KGW

Ch. 8

Network Service: NBC.

Licensee: King Broadcasting Co., 1501 S.W. Jefferson St., Portland, OR 97201.

Studio: 1501 S.W. Jefferson St., Portland, OR 97201.

Telephone: 503-226-5000. Fax: 503-226-4448.

Technical Facilities: Channel No. 8 (180-186 MHz). Authorized power: 302-kw visual, 60.3-kw aural. Antenna: 1770-ft. above av. terrain, 926-ft. above ground, 2049-ft. above sea level.

Latitude 45° 31' 21"
Longitude 122° 44' 46"

Transmitter: 299 N.W. Skyline Dr.

Multichannel TV Sound: Stereo and separate audio program.

Satellite Earth Stations: Scientific-Atlanta, 7-meter; RCA Americom, 4.5-meter Ku-band; Harris, Scientific-Atlanta receivers.

News Services: AP, NBC, UPI.

Ownership: Providence Journal Broadcasting Corp. (Group Owner).

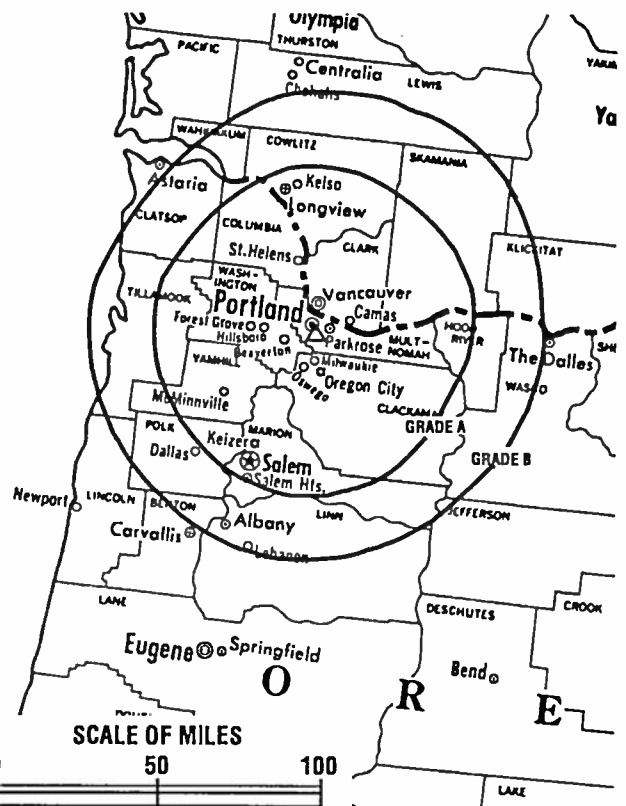
Began Operation: December 15, 1956. Sale to present owners by King Bcstg. Co. approved by FCC Aug. 27, 1991 (Television Digest, Vol. 31:9, 29).

Represented (sales): Blair Television.

Represented (legal): Covington & Burling.

Personnel:

- Dennis Williamson, President & General Manager.
- Bob Blacher, General Sales Manager.
- Tom Oberg, Local Sales Manager.
- Chip Ermish, National Sales Manager.
- Brink Chlpman, News Director.
- Brenda Buratti, Program Director.
- Jeanna Shelley, Promotion & Marketing Manager.
- Eric Dausman, Director of Engineering.
- Jan Heskiss, Business Manager.



KGW BMPCT-5919 Granted 11/21/63 © American Map Corp., No. 14244

Boyd Levett, Public Affairs Director.
Mary Warner, Traffic Manager.

Rates: On request.

City of License: Portland. DMA: Portland, OR. Rank: 25.

Circulation ©1994 Nielsen. Coverage based on Nielsen study.

	Cable TV Households	Non-cable TV Households	Total TV Households
Station Totals	765,200	534,710	1,299,910
Average Weekly Circulation (1994)	435,113	316,514	772,301
Average Daily Circulation (1994)			416,719

Oregon—Portland

KNMT

Ch. 24

Network Service: Trinity Bcstg. Network.

Licensee: National Minority TV Inc., Box C-1180, Lake Forest, CA 92630.

Studio: 432 N.E. 74th Ave., Portland, OR 97213.

Telephone: 503-252-0792. Fax: 503-256-4205.

Technical Facilities: Channel No. 24 (530-536 MHz). Authorized power: 2690-kw max. visual, 269-kw max. aural. Antenna: 1433-ft. above av. terrain, 665-ft. above ground, 1830-ft. above sea level.

Latitude 45° 30' 58"
Longitude 122° 43' 59"

Transmitter: 5516 S.W. Barnes Rd., Portland.

Satellite Earth Stations: Vertex, 6.1-meter C-band; Wegener, 6-meter C-band; Wegener receivers.

Ownership: National Minority TV Inc.

Began Operation: November 16, 1989.

Represented (legal): Fisher, Wayland, Cooper & Leader.

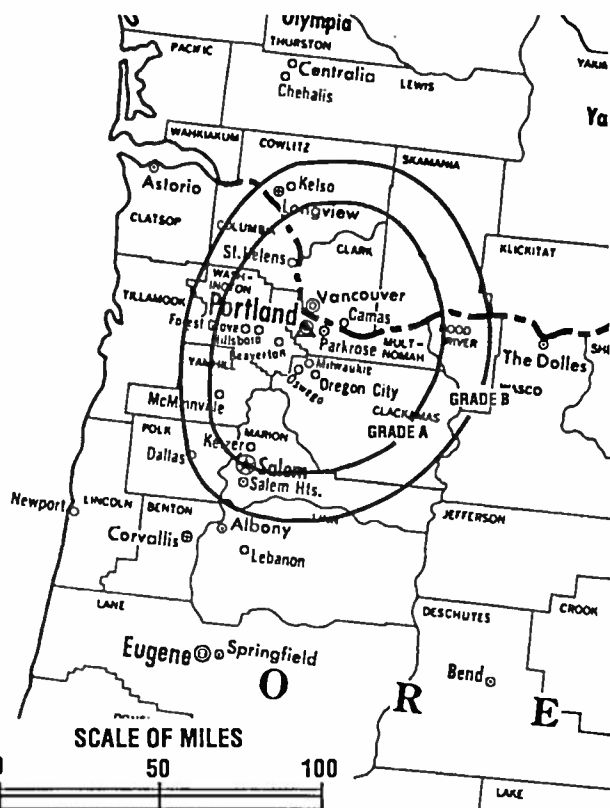
Represented (engineering): Robert Du Treil.

Personnel:

Jim McClellan, Station Manager.
Mark Fountain, Chief Engineer.
Chris Warner, Production Manager.

Rates: On request.

City of License: Portland. DMA: Portland, OR. Rank: 25.



KNMT BMPCT-880725KE Granted 10/27/88 © American Map Corp., No. 14244

Circulation ©1994 Nielsen. Coverage based on Nielsen study.

	Cable TV Households	Non-cable TV Households	Total TV Households
Station Totals	421,680	341,460	763,140
Average Weekly Circulation (1994)	6,098	14,438	20,482
Average Daily Circulation (1994)			6,858

Oregon—Portland

KOIN

Ch. 6

Network Service: CBS.

Licensee: KOIN-TV Inc., 222 S.W. Columbia St., Portland, OR 97201.

Studio: 222 S.W. Columbia St., Portland, OR 97201.

Telephone: 503-464-0600. Fax: 503-464-0717.

Technical Facilities: Channel No. 6 (82-88 MHz). Authorized power: 100-kw visual, 15-kw aural. Antenna: 1750-ft. above av. terrain, 984-ft. above ground, 2049-ft. above sea level.

Latitude 45° 30' 58"
Longitude 122° 43' 59"

Transmitter: 5516 S.W. Barnes Rd.

Multichannel TV Sound: Stereo and separate audio program.

Satellite Earth Stations: Harris, 9-meter C-band; Microdyne, 7-meter Ku-band; Scientific-Atlanta, 7-meter C-band; Scientific-Atlanta, 4.6-meter C-band; RCA, 4.6-meter Ku-band; Harris, M/A-Com, Microdyne, Scientific-Atlanta receivers.

News Services: AP, CBS, CNN.

Ownership: Lee Enterprises Inc. (Group Owner).

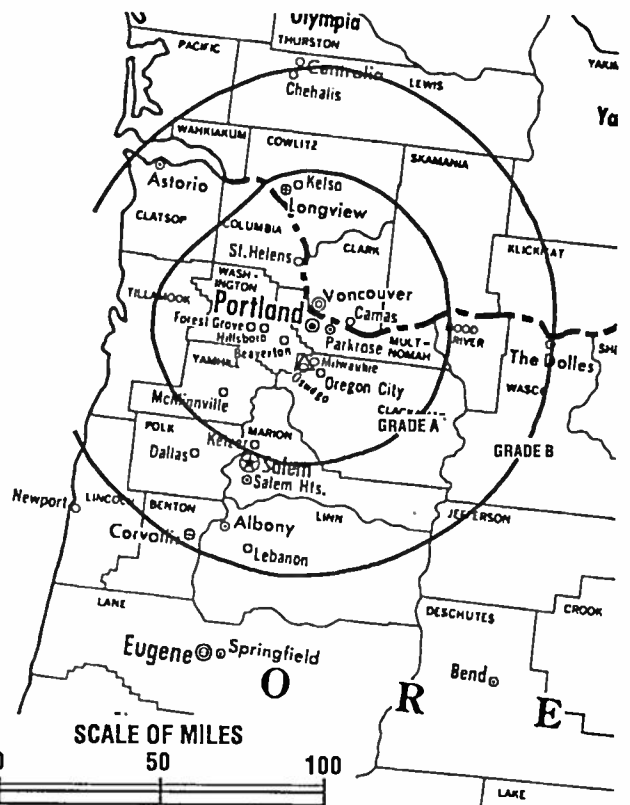
Began Operation: October 15, 1953. Sale to present owner by Newhouse Bcstg. Corp. and M. M. Tonkon & Harvey Benson, trustees, approved by FCC Aug. 26, 1977 (Television Digest, Vol. 17:21).

Represented (sales): Harrington, Righter & Parsons Inc.; Art Moore Inc.

Represented (legal): Reed, Smith, Shaw & McClay.

Personnel:

- Richard M. Schatbuch, Executive Vice President.
- Greg R. Veon, Vice President & General Manager.
- Charlie Hogelvedt, Director, Sales & Marketing.
- James Henning, Local Sales Manager.
- Dave Berkeley, National Sales Manager.
- Peter Maroney, Director, News & Programming.
- Dan Myers, Production Manager.
- Dick Vardanega, Promotion Director.
- Maris McKinley, Human Resources Assistant.
- Robb Kirk, Business Manager.
- Lee Wood, Director of Engineering.



KOIN BMPCT-5941 Granted 3/19/64

© American Map Corp., No. 14244

Rates: On request.

City of License: Portland. DMA: Portland, OR. Rank: 25.

Circulation ©1994 Nielsen. Coverage based on Nielsen study.

	Cable TV Households	Non-cable TV Households	Total TV Households
Station Totals	839,180	557,360	1,396,540
Average Weekly Circulation (1994)	475,402	331,421	826,599
Average Daily Circulation (1994)			457,907

THIS DATA IS AVAILABLE ON TAPE OR DISKETTE FOR USE ON YOUR OWN COMPUTER OR AS CUSTOMIZED REPORTS



Call Lynn Leulne or Brian Meeley • 202-872-9200

Oregon—Portland

KPTV

Ch. 12

Network Service: None, Independent.

Licensee: Oregon Television Inc., Box 3401, Portland, OR 97208.

Studio: 735 S.W. 20th Place, Portland, OR 97205.

Telephone: 503-222-9921.

Technical Facilities: Channel No. 12 (204-210 MHz). Authorized power: 316-kw visual, 30.9-kw aural. Antenna: 1780-ft. above av. terrain, 1049-ft. above ground, 2049-ft. above sea level.

Latitude	45°	31'	19"
Longitude	122°	44'	53"

Transmitter: 212 N.W. Miller Rd.

Satellite Earth Stations: Scientific-Atlanta, 10-meter C-band; Vertex, 7.2-meter C-band; Vertex, 4.6-meter Ku-band; Scientific-Atlanta receivers.

News Service: CNN.

Ownership: Chris-Craft Industries Inc. (Group Owner).

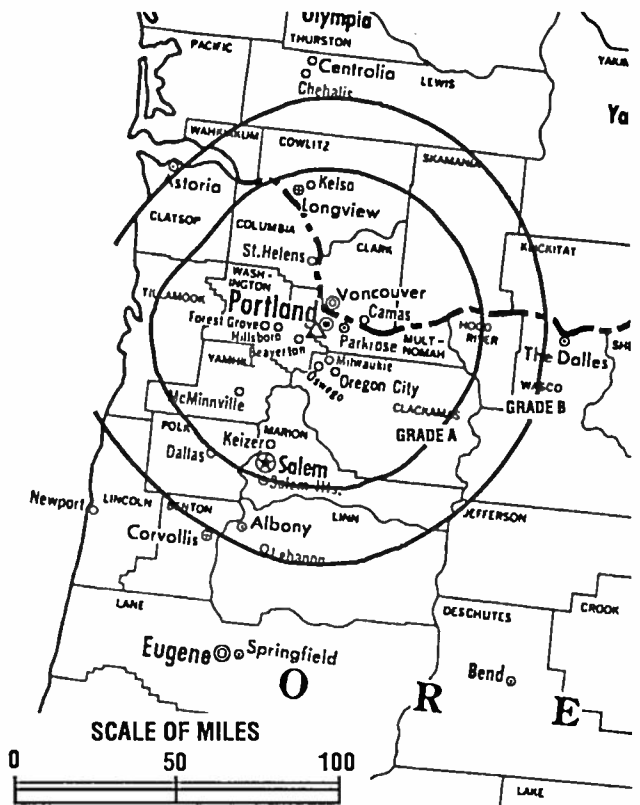
Began Operation: September 20, 1952. George Haggarty's purchase of KFOR (Ch. 12) from Henry A. White-Stephen E. Thompson-Julius L. Meier Jr. group approved April 17, 1957 by FCC; at same time Haggarty purchased KPTV (Ch. 27) from Storer and took Ch. 27 off air (Television Digest, Vol. 13:10, 11, 16, 18). Transfer from George Haggarty to NAFI Corp. approved July 22, 1959 (NAFI Corp. name changed to Chris-Craft Industries Inc.). Transfer of stock of Chris-Craft Industries Inc. by shareholders to Baldwin-Montrose Chemical Co. Inc. bringing holdings to 35% approved Nov. 8, 1967 (Vol. 7:46). Later Baldwin-Montrose merged into Chris-Craft.

Represented (sales): Katz Independent Television.

Represented (legal): Wilmer, Cutler & Pickering.

Personnel:

L. Martin Brantley, President & General Manager.
 Connie Martin, General Sales Manager.
 Greg Shelby, Local Sales Manager.
 Pam Thomas, National Sales Manager.
 Marvin Rhodes, Program Director.



KPTV BMPCT-5915 Granted 12/3/63

© American Map Corp., No. 14244

John Sears, News Director.
 Barbara Giles, Promotion Manager.
 Val Roberts, Chief Engineer.
 Humberto Carlos, Business Manager.

Highest 30 Sec. Rate: \$5000.

City of License: Portland. DMA: Portland, OR. Rank: 25.

Circulation ©1994 Nielsen. Coverage based on Nielsen study.

	Cable TV Households	Non-cable TV Households	Total TV Households
Station Totals	889,310	589,100	1,478,410
Average Weekly Circulation (1994)	445,626	288,586	749,865
Average Daily Circulation (1994)			348,077

Oregon—Roseburg

KMTX-TV

Ch. 46

(Satellite of KMTR, Eugene, OR)

Network Service: NBC.

Grantee: KMTR Inc., Box 7308, Eugene, OR 97401.

Studio: See KMTR, Eugene, OR.

Telephone: 503-746-1600.

Technical Facilities: Channel No. 46 (662-668 MHz). Authorized power: 9.82-kw max. visual. Antenna: 358-ft. above av. terrain, 56-ft. above ground, 1227-ft. above sea level.

Latitude 43° 12' 22"
Longitude 123° 21' 56"

Transmitter: 1.9-mi. SW of Roseburg at 220°T, on Mount Nebo.

Ownership: KMTR Inc. (Group Owner).

Began Operation: April 20, 1992.

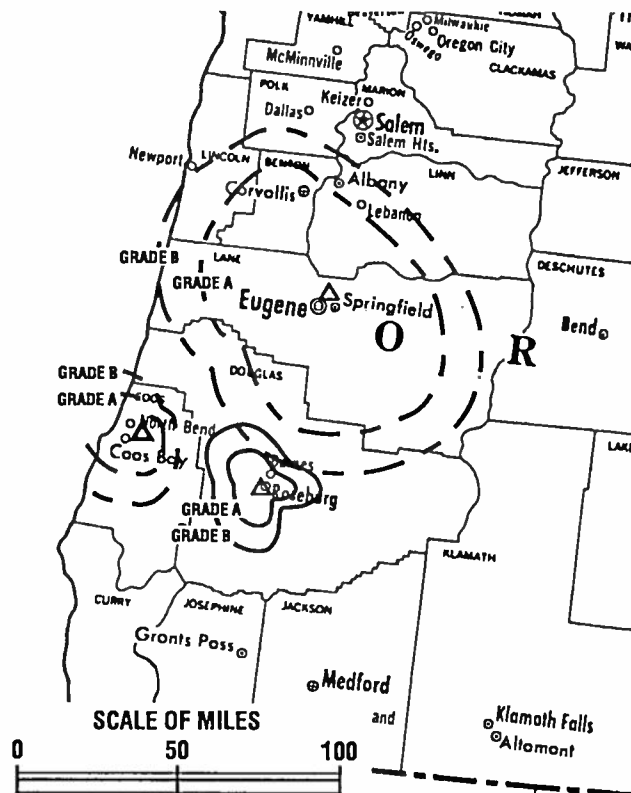
Represented (sales): Pety Television Inc.

Represented (legal): Haley, Bader & Potts.

Represented (engineering): Hatfield & Dawson.

Personnel:

Robert W. Davis, General Manager.
Robert L. Rector, Sales Manager.
Jim Frandin, News Director.
Julie Strandlien, Program Director.
Mardi Martin, Promotion Director.
Susan Boone, Business Manager.
Jerry Nichols, Chief Engineer.
Cambra Ward, Production Manager.



KMTX-TV BPCF-881021KG Granted 1/15/92 © American Map Corp., No. 14244

Rates: On request.

City of License: Roseburg. DMA: Eugene. Rank: 117.

Circulation ©1994 Nielsen. Coverage based on Nielsen study.

	Cable TV Households	Non-cable TV Households	Total TV Households
Station Totals	19,740	16,490	36,230
Average Weekly Circulation (1994)	3,336	808	4,130
Average Daily Circulation (1994)			1,304

Oregon—Roseburg

KPIC

Ch. 4

(Satellite of KVAL-TV, Eugene, OR)

Network Service: CBS.

Licensee: South West Oregon Television Bcstg. Corp., Box 1345, Roseburg, OR 97470.

Studio: 655 W. Umpqua, Roseburg, OR 97470.

Telephone: 503-672-4481. Fax: 503-672-4481.

Technical Facilities: Channel No. 4 (66-72 MHz). Authorized power: 5.37-kw visual, 0.55-kw aural. Antenna: 1000-ft. above av. terrain, 173-ft. above ground, 1873-ft. above sea level.

Latitude 43° 14' 39.60"
 Longitude 123° 18' 42.00"

Transmitter: 3.1-mi. NE of center of Roseburg.

Satellite Earth Station: Tractor, 3-meter C-band; M/A-Com receivers.

News Service: AP.

Ownership: Northwest Television Inc. (Group Owner); California-Oregon Broadcasting Inc. (Group Owner).

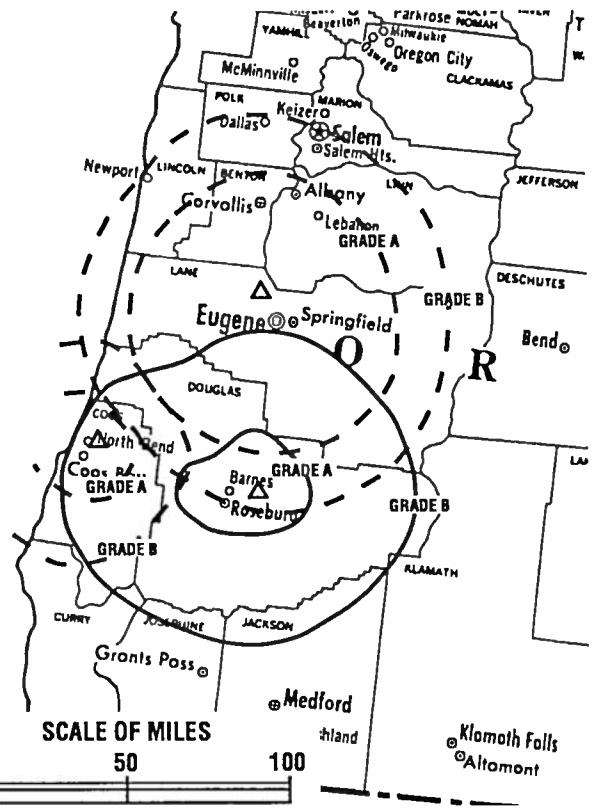
Began Operation: April 1, 1956.

Represented (sales): Katz Television.

Represented (legal): Dow, Lohnes & Albertson.

Represented (engineering): McClanathan & Associates.

Personnel:
 James W. Putney, Vice President & General Manager.
 Don Clithero, Station Manager.
 Michael Hill, Chief Engineer.



KPIC BMPCT-3395 Granted 10/26/55 © American Map Corp., No. 14244

Highest 30 Sec. Rate: \$100.

City of License: Roseburg. DMA: Eugene. Rank: 117.

Circulation ©1994 Nielsen. Coverage based on Nielsen study.

	Cable TV Households	Non-cable TV Households	Total TV Households
Station Totals	111,780	61,220	173,000
Average Weekly Circulation (1994)	15,654	10,997	26,614
Average Daily Circulation (1994)			18,308

Oregon—Roseburg

KROZ

Ch. 36

Network Service: None, independent.

Licensee: John E. Field, 2550 Bowmont Dr., Eugene, OR 97405.

Studio: 931 N.W. Highland, Roseburg, OR 97470.

Telephones: 503-673-3636; 503-673-1136.

Technical Facilities: Channel No. 36. Authorized power: 43-kw max. visual. Antenna: 693-ft. above av. terrain, 88-ft. above ground, 1576-ft. above sea level.

Latitude	43°	14'	09"
Longitude	123°	19'	16"

Transmitter: Rose Mountain, 1.9-mi from Douglas County Courthouse.

Ownership: John E. Field.

Began Operation: July 18, 1994.

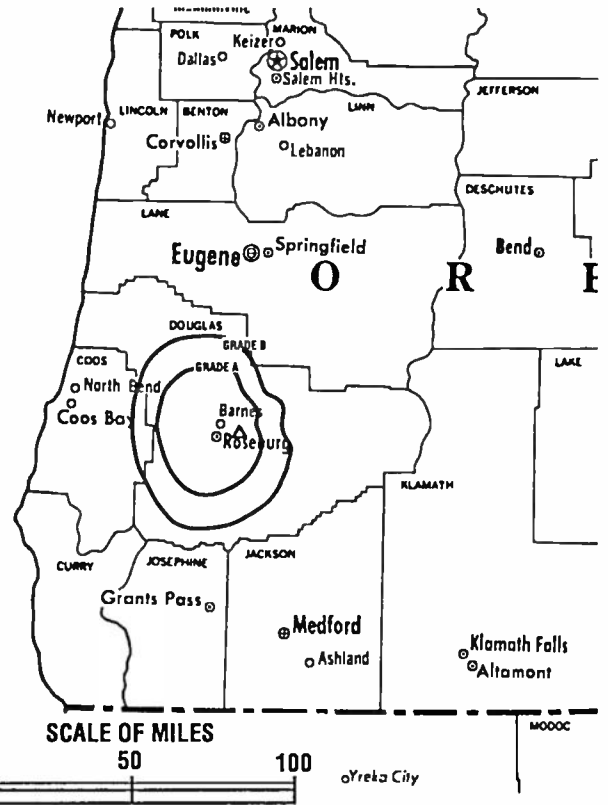
Represented (legal): Bechtel & Cole, Chartered.

Represented (engineering): McClanathan & Associates Inc.

Personnel:

John E. Field, General Manager.

Highest 30 Sec. Rate: \$40.



KROZ BPCT-900413KH Granted 1/16/92 © American Map Corp., No. 14244

Nielsen Data: Not available.

City of License: Roseburg. DMA: Eugene. Rank: 117.

Oregon—Salem

KBSP-TV

Ch. 22

Network Service: Home Shopping Network.

Licensee: Blackstar Communications Inc., 1818 N St. NW, Suite 120, Washington, DC 20036.

Studio: 4923 Indian School Rd. NE, Salem, OR 97305.

Telephones: 503-390-2202; 503-222-5324. Fax: 503-390-6829.

Technical Facilities: Channel No. 22 (518-524 MHz). Authorized power: 1700-kw max. & 759-kw horizontal visual, 170-kw aural. Antenna: 1100-ft. above av. terrain, 949-ft. above ground, 2049-ft. above sea level.

Latitude 45° 00' 00"
Longitude 122° 41' 37"

Transmitter: 3.1 mi. SW of Scotts Mills, OR.

Satellite Earth Stations: Harris, 6-meter C-band; M/A-Com, 4-meter C-band; Harris receivers.

Ownership: Blackstar Communications (Group Owner).

Began Operation: November 21, 1981. Transfer of control to Robert Finkelstein, et al., from Arnold Brustin & Christopher Desmond, et al., approved by FCC May 8, 1985. Sale to Home Shopping Network by Robert Finkelstein approved July 17, 1987. Sale to present owners approved by FCC Feb. 18, 1988 (Television Digest, Vol. 27:49).

Represented (legal): Dow, Lohnes & Albertson.

Represented (engineering): Cohen, Dippell & Everist, P.C.

Personnel:

Judy Koenig, General Manager.
Tom Craven, Promotion Director.
Tim Mance, Chief Engineer.
Julle Aman, Business Manager.



KBSP-TV BPCT-800715KE Granted 1/23/81 © American Map Corp., No. 14244

Rates: On request.

City of License: Salem. DMA: Portland, OR. Rank: 25.

Circulation ©1994 Nielsen. Coverage based on Nielsen study.

	Cable TV Households	Non-cable TV Households	Total TV Households
Station Totals	254,940	206,480	461,420
Average Weekly Circulation (1994)	1,280	2,334	3,750
Average Daily Circulation (1994)			1,325

Oregon—Salem

KEBN

Ch. 32

Network Service: None, independent.

Licensee: Channel 32 Inc., 10255 S.W. Arctic Dr., Beaverton, OR 97005.

Studio: 1154 Madison St. NE, Salem, OR 97303.

Telephone: 503-644-3232. Fax: 503-626-3576.

Technical Facilities: Channel No. 32 (578-584 MHz). Authorized power: 5000-kw max. visual, 500-kw aural. Antenna: 1786-ft. above av. terrain, 220-ft. above ground, 4627-ft. above sea level.

Latitude	45°	00'	28"
Longitude	122°	20'	05"

Transmitter: 14.5-mi. SE of Molalla at High Camp Lookout.

Satellite Earth Station: Echostar, 3-meter Ku & C-band.

News Service: CNN.

Ownership: Channel 32 Inc.

Began Operation: May 8, 1989. Sale to Glen Chambers, et al., by Willamette Valley Bcstg. approved by FCC July 17, 1991. Station left air in 1993. Resumed operation Sept. 13, 1994. Sale to present owners approved Sept. 16, 1994.

Personnel:

- Victor Ives, General Manager.
- Pete Smith, Station Manager.
- Jack Grant, General Sales Manager.
- Melissa Daniels, Promotion, Marketing & Development Director.
- Ken Lewetag, Chief Engineer.
- John Fessler, Production Manager.

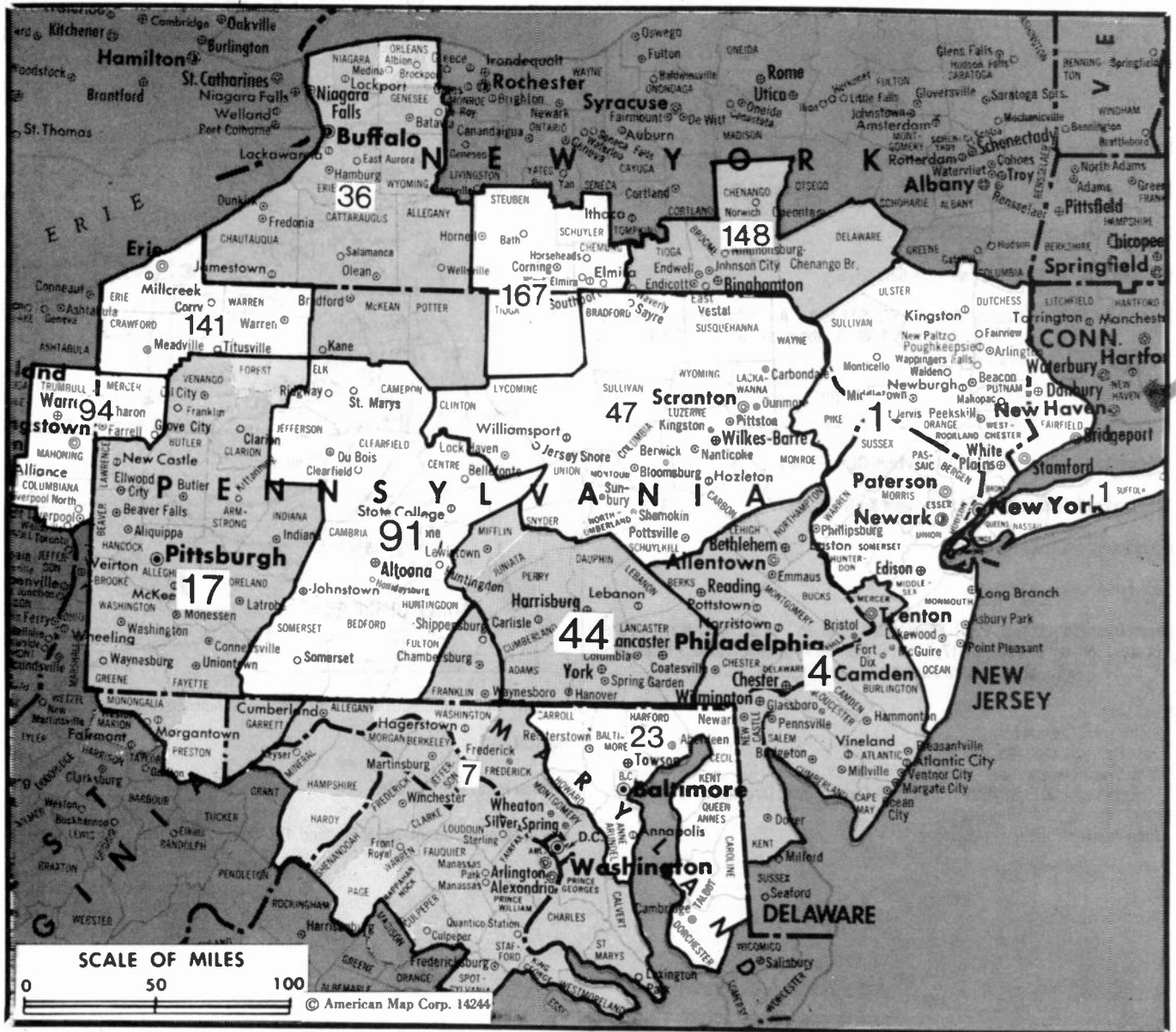


KEBN BPCT-880129KU Granted 5/17/88 © American Map Corp., No. 14244

Highest 30 Sec. Rate: \$150.

Nielsen Data: Not available.

City of License: Salem. DMA: Portland, OR. Rank: 25.



MARKET	NIELSEN DMA TV HOUSEHOLDS	RANK	MARKET AREA COMMERCIAL STATIONS
New York, NY	6,716,020	1	WABC-TV (7), WCBS-TV (2), WHAI-TV (43), WHSE-TV (68), WHSI-TV (67), WLIG (55), WMBC-TV (63), WNBC (4), WNUJ (47), WNYW (5), WPIX (11), WTBY (54), WTZA (62), WWOR-TV (9), WXTV (41)
Philadelphia, PA	2,682,140	4	KYW-TV (3), WBPH-TV (60), WCAU-TV (10), WFMZ-TV (69), WGBS-TV (57), WGTW (48), WHSP-TV (65), WMGM-TV (40), WPHL-TV (17), WPVI-TV (6), WTGI-TV (61), WTVF (51), WTXF (29), WWAC-TV (53)
Washington, DC	1,876,000	7	WDCA (20), WFTY (50), WHAG-TV (25), WJAL (68), WJLA-TV (7), WRC-TV (4), WTMW (14), WTTG (5), WUSA (9), WVAI (66), WYVN (60)
Pittsburgh, PA	1,151,140	17	KDKA-TV (2), WPCB-TV (40), WPGH-TV (53), WPPT-TV (22), WPKI (11), WTAE-TV (4)
Baltimore, MD	979,410	23	WBAL-TV (11), WBFF (45), WHSV-TV (24), WJZ-TV (13), WMAR-TV (2), WNUV-TV (54)
Buffalo, NY	638,580	36	WGRZ-TV (2), WTVB-TV (4), WKBW-TV (7), WNYB-TV (49), WUTV (29)
Harrisburg-Lancaster-Lebanon-York, PA	577,980	44	WGAL (8), WGCN-TV (49), WHP-TV (21), WHTM-TV (27), WLYH-TV (15), WPMT (43)
Wilkes-Barre-Scranton, PA	554,780	47	WBRE-TV (28), WILF (53), WNBP-TV (16), WOLF-TV (38), WWLF-TV (56), WYOU (22)
Johnstown-Altoona, PA	286,010	91	WATM-TV (23), WJAC-TV (6), WKBS-TV (47), WTAJ-TV (10), WWCP-TV (8)
Youngstown, OH	277,090	94	WFAJ-TV (21), WKBN-TV (27), WYTV (33)
Erie, PA	152,750	141	WETG (66), WICU-TV (12), WJET-TV (24), WSEE-TV (35)
Binghamton, NY	136,990	148	WBNG-TV (12), WICZ-TV (40), WMGC-TV (34)
Elmira, NY	94,740	167	WENY-TV (36), WETM-TV (18), WYDC (48)

State Cross Reference List

Communities that receive programs of stations that are located elsewhere.

WGTW, Burlington, NJ	See Philadelphia, PA
WJAC-TV, Altoona	See Johnstown, PA
WPCB-TV, Greensburg	See Pittsburgh, PA
WGAL, Harrisburg	See Lancaster, PA
WATM-TV & WTAJ-TV, Johnstown	See Altoona, PA
WGCB-TV, Lancaster	See Red Lion, PA
WGAL, Lebanon	See Lancaster, PA
WTVE, Philadelphia	See Reading, PA
WBRE-TV, WNEP-TV, WOLF-TV & WYOU, Wilkes-Barre	See Scranton, PA
WGCB-TV, York	See Red Lion, PA

Pennsylvania Station Totals as of November 1, 1994

	VHF	UHF	TOTAL
Commercial Television Stations	11	26	37
Educational Television Stations	2	6	8
	13	32	45

**NEED BROADCAST TV OR CABLE TV DATA
FROM THE FACTBOOK ON TAPE OR DISKETTE?
NEED CUSTOMIZED REPORTS?**

Call Warren Publishing's
Market Research & Data Sales Dept. **202-872-9200**

— NEW AREA CODES —

State	Before	After	Effective Date
Pennsylvania	215	215	Majority of Bucks County, northeastern half of Montgomery County, Philadelphia County. January 8, 1994
		610	
Virginia	703	703	Fairfax & Prince William counties, eastern portion of Loudoun County & northern portion of Stafford County. July 15, 1995
		540	
Washington	206	206	Seattle-Tacoma-Everett metropolitan area. January 15, 1995
		360	

Pennsylvania—Allentown

WFMZ-TV

Ch. 69

Network Service: None, independent.

Licensee: Maranatha Broadcasting Co. Inc., E. Rock Rd., Allentown, PA 18103.

Studio: E. Rock Rd., Allentown, PA 18103.

Telephone: 215-797-4530. Fax: 215-791-3000.

Technical Facilities: Channel No. 69 (800-806 MHz). Authorized power: 1078-kw max. visual. Antenna: 1026-ft. above av. terrain, 646-ft. above ground, 1578-ft. above sea level.

Latitude	40°	33'	54"
Longitude	75°	26'	26"

Transmitter: E. Rock Rd., Allentown.

Multichannel TV Sound: Stereo and separate audio program.

Satellite Earth Stations: M/A-Com, 5-meter Ku-band; Microwave Assoc., 5-meter; M/A-Com, Microwave Assoc. receivers.

FM Affiliate: WFMZ, 17-kw, 100.7 MHz (No. 264). 868-ft.

News Service: UPI.

Ownership: Maranatha Broadcasting Co.

Began Operation: November 25, 1976.

Represented (sales): Mutual Telesales Inc.

Represented (legal): Birch, Horton, Bittner & Cherot.

Represented (engineering): James R. Audet.

Personnel:

Richard C. Dean, President & General Manager.
 David G. Hinson, Assistant General Manager & Program Director.
 Dean Dallmann, General Sales Manager.
 Brad Rinehart, News Director.
 Eric Reinert, Promotion Director.



WFMZ-TV BPCT-930226KF Granted 8/12/93 © American Map Corp., No. 14244

Kathy Craine, Office Manager.
 Barry Fisher, Director of Engineering.

Highest 30 Sec. Rate: \$300.

City of License: Allentown. DMA: Philadelphia. Rank: 4.

Circulation ©1994 Nielsen. Coverage based on Nielsen study.

	Cable TV Households	Non-cable TV Households	Total TV Households
Station Totals	997,900	323,730	1,321,630
Average Weekly Circulation (1994)	164,225	14,295	187,310
Average Daily Circulation (1994)			70,998

Pennsylvania—Altoona

WATM-TV

Ch. 23

Network Service: ABC.

Licensee: Evergreen Broadcasting Corp., 1450 Scalp Ave., Johnstown, PA 15904.

Studio: 1450 Scalp Ave., Johnstown, PA 15904.

Telephone: 814-266-8088. Fax: 814-266-7749.

Technical Facilities: Channel No. 23 (524-530 MHz). Authorized power: 182-kw max. visual, 9.1-kw max. aural. Antenna: 1062-ft. above av. terrain, 257-ft. above ground, 2787-ft. above sea level.

Latitude	40°	34'	06"
Longitude	78°	26'	38"

Transmitter: Wopsy Lookout, Wopsonnock Mountain, Dysart, PA.

Satellite Earth Stations: Andrew, 4.5-meter C-band; Prodelin, 3.6-meter C-band; Drake, KLM, M/A-Com receivers.

News Services: ABC, AP, CNN, UPI.

Ownership: Smith Broadcasting Group Inc. (Group Owner).

Began Operation: November 28, 1974. Sale to present owners by John R. Powley approved by FCC Oct. 25, 1985. Sale to Auburn Television Group Inc. approved Dec. 19, 1989 but not consummated.

Represented (sales): Katz Television.

Represented (legal): Hogan & Hartson.

Represented (engineering): Jules Cohen & Associates, P.C.

Personnel:

Marty Ostrow, General Manager.
 Christopher Taylor, Station Manager & Program Director.
 Jeff Alan, News Director.
 Ron Kabo, Local Sales Manager.



WATM-TV BPCT-860828KF Granted 9/23/86 © American Map Corp., No. 14244

Bob Andrade, Chief Engineer.
 Kathleen Smith, Administration Director.

Rates: On request.

City of License: Altoona. DMA: Johnstown-Altoona. Rank: 91.

Circulation ©1994 Nielsen. Coverage based on Nielsen study.

	Cable TV Households	Non-cable TV Households	Total TV Households
Station Totals	570,890	192,080	762,970
Average Weekly Circulation (1994)	116,142	7,209	123,745
Average Daily Circulation (1994)			50,560

Pennsylvania—Altoona

WKBS-TV

Ch. 47

(Satellite of WPCB-TV, Greensburg-Pittsburgh, PA)

Network Service: None, independent.

Licensee: Comerstone Television Inc., Channel 40, Wall, PA 15148-1499.

Studio: 1813 Valley View Blvd., Altoona, PA 16602.

Telephone: 814-942-3400.

Technical Facilities: Channel No. 47 (668-674 MHz). Authorized power: 1524.6-kw max. visual, 152.5-kw max. aural. Antenna: 1015-ft. above av. terrain, 172-ft. above ground, 2717-ft. above sea level.

Latitude 40° 34' 12"
Longitude 78° 26' 26"

Transmitter: Lookout Rd., Logan Twp.

Satellite Earth Station: DX Antenna, 3.2-meter C-band.

Ownership: Comerstone Television Inc. (Group Owner).

Began Operation: October 1, 1985.

Represented (legal): Gammon & Grange.

Personnel:

Oleen Eagle, Executive Vice President & General Manager.
David Skeba, Vice President & Director of Programming.



WKBS-TV BMPCT-841212KF Granted 2/28/85 © American Map Corp., No. 14244

Blake Richert, Vice President & Director of Engineering.
Dorothy Harris, Station Manager.

Rates: On request.

City of License: Altoona. DMA: Johnstown-Altoona. Rank: 91.

Circulation ©1994 Nielsen. Coverage based on Nielsen study.

	Cable TV Households	Non-cable TV Households	Total TV Households
Station Totals	391,450	104,440	495,890
Average Weekly Circulation (1994)	12,765	2,270	15,040
Average Daily Circulation (1994)			4,763

Pennsylvania—Altoona

WTAJ-TV

Ch. 10

Network Service: CBS.

Licensee: Gateway Communications Inc., One Bala Plaza, Suite 237, Bala Cynwyd, PA 19004.

Studio: 5000 6th Ave., Altoona, PA 16602.

Telephone: 814-944-2031. Fax: 814-946-8746.

Technical Facilities: Channel No. 10 (192-198 MHz). Authorized power: 214-kw visual, 21.9-kw aural. Antenna: 1110-ft. above av. terrain, 277-ft. above ground, 2830-ft. above sea level.

Latitude 40° 34' 01"
Longitude 78° 26' 31"

Transmitter: 3-mi. NW of Altoona.

Satellite Earth Stations: 5 in operation; ChannelMaster, Comtech, Scientific-Atlanta, Standard Components receivers.

News Services: AP, CNN, CBS.

Ownership: Gateway Communications Inc. (Group Owner).

Began Operation: March 1, 1953. Sale to present owner by Triangle Publications approved by FCC Sept. 20, 1972 (Television Digest, Vol. 11:50; 12:39). Previous sale by William F. Gable Co. dept. store approved Jan. 11, 1956 (Vol. 11:33, 39, 47; 12:2).

Represented (sales): Blair Television.

Personnel:

C. Norman (Rick) Reeves, Vice President & General Manager.
Pete James, General Sales Manager.
David Buonfizio, Local Sales Manager.
David Hopkins, News Director.
Lowell Sollenberger, Program Director.
Dave Beeney, Production Manager.
John Blatt, Chief Engineer.
Thomas F. Murphy, Business Manager.
Bill Luxford, Marketing Director.



WTAJ-TV BPCT-4443 Granted 8/16/71

© American Map Corp., No. 14244

Highest 30 Sec. Rate: \$2000.

NETWORK BASE HOURLY RATE: \$1175.

City of License: Altoona. DMA: Johnstown-Altoona. Rank: 91.

Circulation ©1994 Nielsen. Coverage based on Nielsen study.

	Cable TV Households	Non-cable TV Households	Total TV Households
Station Totals	601,510	211,360	812,870
Average Weekly Circulation (1994)	213,040	45,068	290,206
Average Daily Circulation (1994)			175,256

Pennsylvania—Bethlehem

WBPH-TV

Ch. 60

Network Service: None, independent.

Licensee: Sonshine Family TV Inc., 483 Woodland Rd., Walnutport, PA 18058.

Studio: 2 Bethlehem Plaza, Bethlehem, PA 18018.

Telephone: 610-691-3000. Fax: 610-954-7505.

Technical Facilities: Channel No. 60 (746-752 MHz). Authorized power: 12.16-kw max. visual, 1.2-kw aural. Antenna: 758-ft. above av. terrain, 187-ft. above ground, 1201-ft. above sea level.

Latitude	40°	37'	33"
Longitude	75°	15'	19"

Transmitter: Gaffney Hill Rd., RD No. 4, Easton.

Satellite Earth Stations: Prodelin, 3.7-meter C-band; ChannelMaster, 3.2-meter C-band; Drake receivers.

Ownership: Sonshine Family TV Inc.

Began Operation: December 27, 1990.

Represented (legal): Blair, Joyce & Silva.

Represented (engineering): Mullaney Engineering Inc.

Personnel:

Patricia F. Huber, President.
Art Kardos, General Manager.
Daniel Huber, Chief Engineer.

Rates: On request.

City of License: Bethlehem. DMA: Philadelphia. Rank: 4.



WBPH-TV BMPPT-900705KE Granted 10/19/90 © American Map Corp., No. 14244

Circulation ©1994 Nielsen. Coverage based on Nielsen study.

	Cable TV Households	Non-cable TV Households	Total TV Households
Station Totals	214,340	31,170	245,510
Average Weekly Circulation (1994)	4,139	0	5,052
Average Daily Circulation (1994)			844

Pennsylvania—Erie

WETG

Ch. 66

Network Service: Fox.

Licensee: Erie Bcstg. Inc., 1315 G. Daniel Baldwin Bldg., Erie, PA 16501.

Studio: University Square, Erie, PA 16541.

Telephone: 814-871-7446. Fax: 814-459-0996.

Technical Facilities: Channel No. 66 (782-788 MHz). Authorized power: 35-kw max. visual, 3.5-kw max. aural. Antenna: 500-ft. above av. terrain, 350-ft. above ground, 1667-ft. above sea level.

Latitude 42° 01' 50"
Longitude 80° 02' 53"

Holds CP for change to 562-kw max. visual, 889-ft. above av. terrain, 696-ft. above ground, 1995-ft. above sea level, lat. 42° 02' 31", long. 80° 03' 57", transmitter to 2.25-mi. SE of Kearsarge, Waterford Pike, near Erie. BMPCT-880129KV.

Transmitter: 1390 Townhall Rd. W, Summit Twp.

Satellite Earth Stations: Comtech, 5-meter; Cyclesat; Microdyne receivers.

Ownership: Erie Broadcasting Inc.

Began Operation: September 2, 1986. Sale to present owner by Gannon University approved by FCC Sept. 6, 1994.

Represented (sales): Adam Young Inc.

Represented (legal): Haley, Bader & Potts.

Personnel:

- Art Arkelian, General Manager.
- Judy Shannon, Program Director.
- Rick Borkowski, Promotion Director.
- Jeff Honard, Production Manager.
- Doug Justham, Chief Engineer.



WETG BMPCT-880129KV Granted 5/23/88 © American Map Corp., No. 14244

Highest 30 Sec. Rate: \$225.

City of License: Erie. DMA: Erie. Rank: 141.

Circulation ©1994 Nielsen. Coverage based on Nielsen study.

	Cable TV Households	Non-cable TV Households	Total TV Households
Station Totals	255,850	117,280	373,130
Average Weekly Circulation (1994)	48,544	14,722	63,300
Average Daily Circulation (1994)			22,987

Pennsylvania—Erie

WICU-TV

Ch. 12

Network Service: NBC.

Licensee: Great Lakes Communications Inc., 3514 State St., Erie, PA 16508.

Studio: 3514 State St., Erie, PA 16508.

Telephone: 814-454-5201. Fax: 814-455-0703.

Technical Facilities: Channel No. 12 (204-210 MHz). Authorized power: 316-kw visual, 31.6-kw aural. Antenna: 1000-ft. above av. terrain, 789-ft. above ground, 2167-ft. above sea level.

Latitude 42° 03' 52"
Longitude 80° 00' 19"

Transmitter: Donation Rd.

Multichannel TV Sound: Stereo only.

Satellite Earth Stations: Harris, 6-meter Ku-band; Harris, 3.5-meter Ku-band; Jerrold, 3.5-meter Ku & C-band; Jerrold, Harris receivers.

News Services: AP, NBC.

Ownership: Great Lakes Communications Inc.

Began Operation: March 15, 1949.

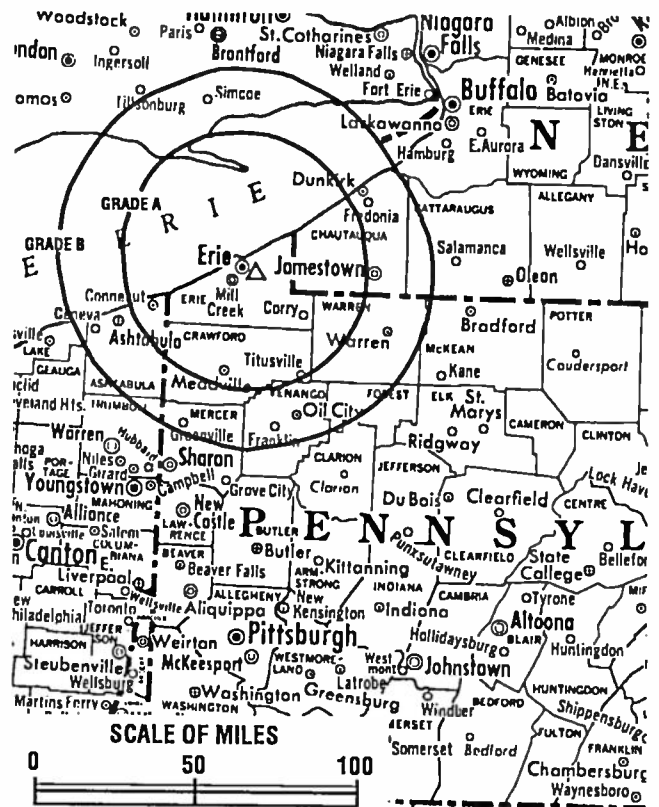
Represented (sales): Katz Continental Television; Radio-Television Representatives Ltd.

Represented (legal): Rosenman & Colin.

Represented (engineering): Jules Cohen & Associates, P.C.

Personnel:

Clarence Paoletta, General Manager.
Bill Knupp, Assistant Station Manager.
Jim Roberts, News Director.



WICU-TV BMPCT-1113 Granted 6/28/57

© American Map Corp., No. 14244

Douglas White, Local Sales Manager.
Vincent Ugoletti, Chief Engineer.

Rates: On request.

City of License: Erie. DMA: Erie. Rank: 141.

Circulation ©1994 Nielsen. Coverage based on Nielsen study.

	Cable TV Households	Non-cable TV Households	Total TV Households
Station Totals	613,010	230,440	843,450
Average Weekly Circulation (1994)	130,962	52,256	185,648
Average Daily Circulation (1994)			97,723

Pennsylvania—Erie

WJET-TV

Ch. 24

Network Service: ABC.

Licensee: Jet Broadcasting Co. Inc., 1635 Ash St., Erie, PA 16503.

Studio: 8455 Peach St., Erie, PA 16509.

Telephones: 814-864-2400; 814-868-2424. Fax: 814-868-3041.

Technical Facilities: Channel No. 24 (530-536 MHz). Authorized power: 1120-kw max. visual, 112-kw max. aural. Antenna: 955-ft. above av. terrain, 780-ft. above ground, 2090-ft. above sea level.

Latitude 42° 02' 24"
Longitude 80° 04' 08"

Transmitter: 8455 Peach St.

Satellite Earth Stations: 3 in operation; Andrew receivers.

FM Affiliate: WJET, 3-kw, 102.3 MHz; WFGO, 94.7 MHz.

Ownership: Jet Broadcasting Co. Inc.

Began Operation: April 3, 1966.

Represented (sales): Blair Television; Canadian Communications Co.

Represented (legal): Reddy, Begley & Martin.

Represented (engineering): du Treil, Lundin & Rackley.

Personnel:

John Kanzius, President & General Manager.
Myron Jones, Chief Executive Officer.
Eric Johnson, News Director.
Marsha MacKinnon, News Director.
Michael George, Sales Manager.
Joan Vicary, National Sales.
Charles Jennings, Chief Engineer.
Dennis Kerr, Chief Engineer.
Tom New, Promotion Director.

Rates: On request.


City of License: Erie. DMA: Erie. Rank: 141.



WJET-TV BMPCT-840503KH Granted 5/31/84 © American Map Corp., No. 14244

Circulation ©1994 Nielsen. Coverage based on Nielsen study.

	Cable TV Households	Non-cable TV Households	Total TV Households
Station Totals	607,720	223,070	830,790
Average Weekly Circulation (1994)	127,330	48,127	178,410
Average Daily Circulation (1994)			105,081



UHF, VHF, ITFS/MMDS
Broadcast Products and Services
Turnkey Systems Since 1960

PO Box 68 • White Haven, PA 18661 • 717-443-9575
1-800-233-6193 FAX 717-443-9257

Pennsylvania—Erie

WSEE-TV

Ch. 35

Network Service: CBS.

Licensee: NTG Inc., 405 Lexington Ave., New York, NY 10174.

Studio: 1220 Peach St., Erie, PA 16501.

Telephone: 814-455-7575. Fax: 814-454-5541.

Technical Facilities: Channel No. 35 (596-602 MHz). Authorized power: 1186-kw max. visual, 118.6-kw max. aural. Antenna: 938-ft. above av. terrain, 750-ft. above ground, 2090-ft. above sea level.

Latitude 42° 02' 20"
Longitude 80° 03' 45"

Transmitter: U.S. Hwy. 19, 7-mi. S of Erie.

Satellite Earth Stations: Scientific-Atlanta, 7-meter C-band; Scientific-Atlanta, 4.6-meter C-band; AFC, 3.6-meter Ku-band; M/A-Com, Scientific-Atlanta receivers.

News Service: AP.

Ownership: Northstar Television Group Inc. (Group Owner).

Began Operation: April 25, 1954. Sale by MMT Sales Inc. approved by FCC Dec. 13, 1985. Sale to MMT by Gillett Bcstg. approved April 16, 1982. Sale to Gillett by Great Lakes Television Co. approved July 19, 1978. FCC approved sale to Federal Bcstg. Corp. Sept. 30, 1987 (Television Digest, Vol. 27:33); to present owners Sept. 19, 1989.

Represented (sales): Seltel Inc.; Metrospot Television.

Represented (legal): Mullin, Rhyne, Emmons & Topel, P.C.

Represented (engineering): Smith & Powstenko.

THE
TED HEPBURN
COMPANY

We were the broker
in the 1982 & 1987 sales of
WSEE-TV

Ted Hepburn, President Todd Hepburn, Vice-President
325 Garden Rd., Palm Beach, FL 33480 (407) 863-8995
P.O. Box 43263, Cincinnati, OH 45243-0263 (513) 271-5400



WSEE-TV BPCT-810911KG Granted 10/8/81 © American Map Corp., No. 14244

Personnel:

John Feeser, General Manager.
Pierre Bellinili, News Director.
Earl Kneissler, Program Director.
Don Rowe, Production Manager.
Jim Larkin, Promotion Director.
Rita Masi, Business Manager.

Highest 30 Sec. Rate: \$400.

NETWORK BASE HOURLY RATE: \$685.

City of License: Erie. DMA: Erie. Rank: 141.

Circulation ©1994 Nielsen. Coverage based on Nielsen study.

	Cable TV Households	Non-cable TV Households	Total TV Households
Station Totals	573,570	211,870	785,440
Average Weekly Circulation (1994)	120,074	43,083	162,958
Average Daily Circulation (1994)			96,823

Pennsylvania—Harrisburg-York

WHP-TV

Ch. 21

Network Service: CBS.

Licensee: WHP Television L.P., 3300 N. 6th St., Harrisburg, PA 17110.

Studio: 3300 N. 6th St., Harrisburg, PA 17110.

Telephone: 717-238-2100. Fax: 717-238-8744.

Technical Facilities: Channel No. 21 (512-518 MHz). Authorized power: 1200-kw max. visual, 120-kw max. aural. Antenna: 1220-ft. above av. terrain, 500-ft. above ground, 1810-ft. above sea level.

Latitude 40° 20' 44"
Longitude 76° 52' 09"

Transmitter: Blue Mountain.

Multichannel TV Sound: Stereo and separate audio program.

Satellite Earth Stations: Microdyne, 7-meter C-band; Scientific-Atlanta, 7-meter C-band; Microdyne, Scientific-Atlanta receivers.

News Service: AP.

Ownership: WHP Television L.P.

Began Operation: April 15, 1953. Sale to present owners approved by FCC Sept. 3, 1993 (Television Digest, Vol. 33:20).

Represented (sales): Petry Television Inc.

Represented (legal): Rosenn, Jenkins & Greenwald.

Represented (engineering): Cohen, Dippell & Everist, P.C.

Personnel:

Victor Kopko, General Manager.
Jay Rabin, General Sales Manager.
Todd McWilliams, Local Sales Manager.
Jon McCall, News Director.
Rob Hershey, Chief Engineer.
Kathleen Westerlund, Director, Creative Services.
Susan Ruch, Business Manager.

Highest 30 Sec. Rate: \$1500.



WHP-TV BPC-4510 Granted 6/26/72 © American Map Corp., No. 14244

NETWORK BASE HOURLY RATE: \$649.

City of License: Harrisburg. DMA: Harrisburg-Lancaster-Lebanon-York. Rank: 44.

Circulation ©1994 Nielsen. Coverage based on Nielsen study.

	Cable TV Households	Non-cable TV Households	Total TV Households
Station Totals	1,123,390	455,190	1,578,580
Average Weekly Circulation (1994)	293,252	102,637	397,182
Average Daily Circulation (1994)			210,325

**THE
TED HEPBURN
COMPANY**

We were the broker
in the 1993 sale of
WHP-TV

Ted Hepburn, President Todd Hepburn, Vice-President
325 Garden Rd., Palm Beach, FL 33480 (407) 863 8995
P.O. Box 43263, Cincinnati, OH 45243 0263 (513) 271-5400

Pennsylvania—Harrisburg-York-Lebanon

WHTM-TV

Ch. 27

Network Service: ABC.

Licensee: WHTM-TV Inc., Box 5860, Harrisburg, PA 17110.

Studio: 3235 Hoffman St., Harrisburg, PA 17110.

Mailing Address: Box 5860, Harrisburg, PA 17110.

Telephone: 717-236-2727. Fax: 717-232-5272.

Technical Facilities: Channel No. 27 (548-554 MHz). Authorized power: 2382-kw max. visual, 238.2-kw max. aural. Antenna: 1120-ft. above av. terrain, 609-ft. above ground, 1690-ft. above sea level.

Latitude 40° 18' 57.40"
Longitude 76° 57' 02.20"

Transmitter: W of U.S. Hwys. 11 & 15, N of State Hwy. 944.

Satellite Earth Stations: Andrew, 7.3-meter C-band; Andrew, 4.5-meter C-band; Comtech, 3.5-meter Ku-band; Avantek receivers.

News Service: AP.

Ownership: Price Communications Corp. (Group Owner).

Began Operation: June 19, 1953 on Ch. 71; May 15, 1957 FCC authorized WTPA to purchase transmitter & tower of off-air WCMB-TV and to switch to Ch. 27, Ch. 71 being assigned to WCMB-TV (Television Digest, Vol. 13:15, 20). Sale to Times Mirror Co. by Newhouse Bcstg. approved by FCC March 27, 1980 (Vol. 18:50, 19:19). Sale to Smith Broadcasting Group Inc. approved April 17, 1986. Sale to present owner approved by FCC March 31, 1994.

Represented (sales): Blair Television.

Represented (legal): Hogan & Hartson.

Personnel:

John Purcell, Vice President & General Manager.
Paul O'Dell, Station Manager.
Frank Raterman, General Sales Manager.
John Mann, National Sales Manager.
Caroline Wilson, Promotion Director.
Greg Zoerb, News Director.
Donald Landis, Chief Engineer.



WHTM-TV BPC3-3028 Granted 5/11/62 © American Map Corp., No. 14244

Joseph Fry, Controller.
Bruehn Freeman, Production Manager.

Highest 30 Sec. Rate: \$2800.

NETWORK BASE HOURLY RATE: \$1000.

City of License: Harrisburg. DMA: Harrisburg-Lancaster-Lebanon-York. Rank: 44.

Circulation ©1994 Nielsen. Coverage based on Nielsen study.

	Cable TV Households	Non-cable TV Households	Total TV Households
Station Totals	1,294,220	625,860	1,920,080
Average Weekly Circulation (1994)	337,292	114,858	452,595
Average Daily Circulation (1994)			254,958

Pennsylvania—Hazleton

WWLF-TV

Ch. 56

(Satellite of WOLF-TV, Scranton, PA)

Network Service: Fox.

Licensee: WOLF License Corp., 5 Radnor Corporate Center, 100 Matsonford Rd., Radnor, PA 19087.

Studio: See WOLF-TV, Scranton, PA.

Telephone: 717-347-9653. Fax: 717-347-3141.

Technical Facilities: Channel No. 56 (722-728 MHz). Authorized power: 1000-kw max. visual, 100-kw max. aural. Antenna: 1079-ft. above av. terrain, 381-ft. above ground, 2201-ft. above sea level.

Latitude 41° 02' 13"
Longitude 76° 05' 07"

Transmitter: Nescopeck Mountain, near State Rte. 93, Hollenback/Sugarloaf.

Multichannel TV Sound: Stereo only.

Ownership: Pegasus Broadcast TV L.P. (Group Owner).

Began Operation: June 3, 1985. Sale by Scranton TV Partners Ltd. to present owner granted by FCC April 27, 1993.

Represented (sales): Seltel Inc.

Represented (legal): Fisher Wayland Cooper Leader & Zaragoza L.L.P.

Personnel: See WOLF-TV, Scranton, PA.

Rates: On request.

City of License: Hazleton. DMA: Wilkes Barre-Scranton. Rank: 47.



WWLF-TV BMPCT-880408KG Granted 7/8/88 © American Map Corp., No. 14244

Circulation ©1994 Nielsen. Coverage based on Nielsen study.

	Cable TV Households	Non-cable TV Households	Total TV Households
Station Totals	625,070	135,540	760,610
Average Weekly Circulation (1994)	65,527	12,417	77,985
Average Daily Circulation (1994)			25,381

Pennsylvania—Johnstown

WJAC-TV

Ch. 6

Network Service: NBC.

Licensee: WJAC Inc., 6 Old Hickory Lane, Johnstown, PA 15905.

Studio: 6 Old Hickory Lane, Johnstown, PA 15905.

Telephone: 814-255-7600.

Technical Facilities: Channel No. 6 (82-88 MHz). Authorized power: 70.8-kw visual, 10.5-kw aural. Antenna: 1119-ft. above av. terrain, 148-ft. above ground, 2848-ft. above sea level.

Latitude 40° 22' 17"
Longitude 78° 58' 58"

Transmitter: Laurel Hill, 4.5-mi. NW of Johnston.

Multichannel TV Sound: Stereo only.

Satellite Earth Stations: Comtech, 5-meter C-band; ChannelMaster, 3.5-meter C-band; Harris, 7-meter Ku-band; Microdyne C-band; Drake, Harris, Microdyne, Pinzone receivers.

News Services: AP, NBC.

Ownership: WJAC Inc.

Began Operation: September 15, 1949.

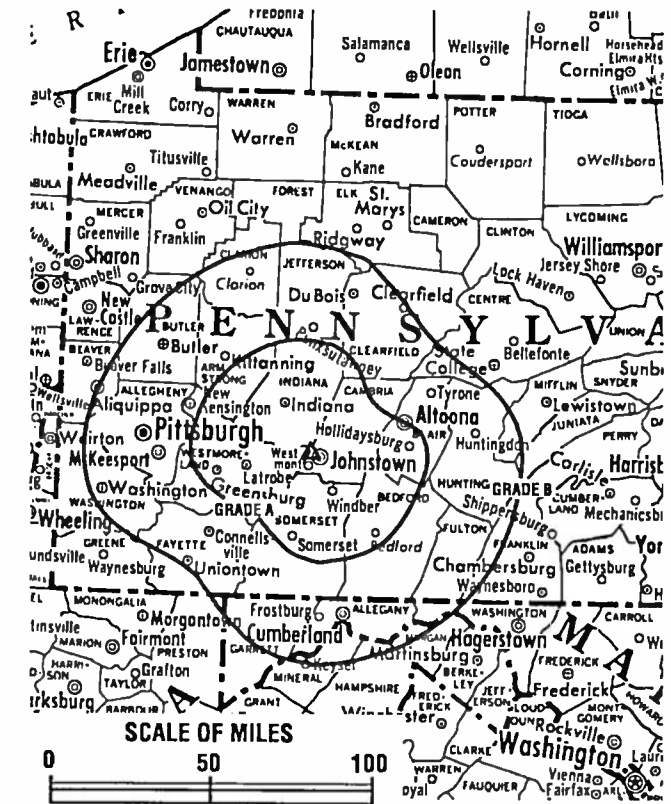
Represented (sales): Harrington, Righter & Parsons Inc.

Represented (legal): Wilkinson, Barker, Knauer & Quinn.

Represented (engineering): Cohen, Dippell & Everist, P.C.

Personnel:

James M. Edwards Sr., President & General Manager.
Richard D. Schrott, Vice President & General Sales Manager.
James Parker, Local Sales Manager.
Ron Miller, News Director.
Robert Maslak, Operations Manager.
Ken DeGennaro, Promotion & Production Manager.
Vicki Turjan, Program Manager.



WJAC-TV BPC-640 Granted 7/11/52 © American Map Corp., No. 14244

Gale Koestler, Director of Human Resources.
Rob Abele, Chief Engineer.

Highest 30 Sec. Rate: \$850.

NETWORK BASE HOURLY RATE: \$1300.

City of License: Johnstown. DMA: Johnstown-Altoona. Rank: 91.

Circulation ©1994 Nielsen. Coverage based on Nielsen study.

	Cable TV Households	Non-cable TV Households	Total TV Households
Station Totals	1,280,020	446,100	1,726,120
Average Weekly Circulation (1994)	272,011	82,320	371,074
Average Daily Circulation (1994)			204,226

Pennsylvania—Johnstown

WWCP-TV

Ch. 8

Network Service: Fox.

Licensee: Evergreen Bcstg. Corp., 1450 Scalp Ave., Johnstown, PA 15904.

Studio: 1450 Scalp Ave., Johnstown, PA 15904.

Telephone: 814-266-8088. Fax: 814-266-7749.

Technical Facilities: Channel No. 8 (180-186 MHz). Authorized power: 166-kw visual, 16.6-kw aural. Antenna: 1208-ft. above av. terrain, 270-ft. above ground, 3175-ft. above sea level.

Latitude 40° 10' 53"
Longitude 79° 09' 06"

Transmitter: Approx. 6-mi. SE of Ligonier, near Hwy. 30.

Satellite Earth Stations: ChannelMaster, 4.4-meter C-band; Microdyne, 7-meter C-band; RCA, 3-meter Ku-band; ChannelMaster, M/A-Com, Microdyne receivers.

News Services: AP, CNN, Fox News, UPI.

Ownership: Smith Broadcasting Group Inc. (Group Owner).

Began Operation: October 13, 1986.

Represented (sales): Katz Communications Inc.

Represented (legal): Hogan & Hartson.

Represented (engineering): Jules Cohen & Associates, P.C.

Personnel:

Martin H. Ostrow, General Manager.
Christopher J. Taylor, Station Manager.
Ron Kabo, Local Sales Manager.
Robert Andrade, Chief Engineer.
Jeff Alan, News Director.
Kathleen Smith, Administration Director.



WWCP-TV BMPCT-7579 Granted 5/23/75 © American Map Corp., No. 14244

Rates: On request.

City of License: Johnstown. DMA: Johnstown-Altoona. Rank: 91.

Circulation ©1994 Nielsen. Coverage based on Nielsen study.

	Cable TV Households	Non-cable TV Households	Total TV Households
Station Totals	1,218,490	388,060	1,606,550
Average Weekly Circulation (1994)	179,155	74,996	254,151
Average Daily Circulation (1994)			112,832

Pennsylvania—Lancaster

WGAL

Ch. 8

Network Service: NBC.

Licensee: Pulitzer Bcstg. Co., Box 7127, Lancaster, PA 17604.

Studio: 1300 Columbia Ave., Lancaster, PA 17603-7127.

Branch Offices: 333 Market St., Harrisburg, PA 17100; 18 S. George St., Market Way S, York, PA 17401.

Telephone: 717-393-5851. Fax: 717-393-9484.

Technical Facilities: Channel No. 8 (180-186 MHz). Authorized power: 107-kw visual, 21.4-kw aural. Antenna: 1360-ft. above av. terrain, 823-ft. above ground, 1849-ft. above sea level.

Latitude 40° 02' 04"
Longitude 76° 37' 08"

Transmitter: 2.25-mi. NE of Hallam, PA.

Multichannel TV Sound: Stereo and separate audio program.

Satellite Earth Stations: Harris, 8.8-meter C-band; RCA Ku-band; Harris receivers.

News Services: AP, NBC, CNN.

Ownership: Pulitzer Publishing Co. (Group Owner).

Began Operation: March 18, 1949. Sale to present owner by Steinman Stations approved by FCC Oct. 5, 1978 (Television Digest, Vol. 17:50).

Represented (sales): Katz American Television; Canadian Communications Co.

Represented (legal): Verner, Lipfert, Bernhard, McPherson & Hand.

Represented (engineering): A. D. Ring, P.C.

Personnel:

Paul Quinn, Vice President & General Manager.
Rebecca Campbell, Program Manager.
Tom Van Benschoten, Local & Regional Sales Manager.
Ed Wickenheiser, News Director.
Cil Frazier, Promotion & Marketing Director.



WGAL BPCT-910 Granted 2/3/54

© American Map Corp., No. 14244

Pat Saam, Commercial Operations Manager.
Robert B. Good Jr., Chief Engineer.
Collette Leonard, Business Manager.

Rates: On request.

City of License: Lancaster. DMA: Harrisburg-Lancaster-Lebanon-York. Rank: 44.

Circulation ©1994 Nielsen. Coverage based on Nielsen study.

	Cable TV Households	Non-cable TV Households	Total TV Households
Station Totals	2,288,770	1,221,350	3,510,120
Average Weekly Circulation (1994)	481,968	172,332	655,113
Average Daily Circulation (1994)			372,725

Pennsylvania—Lancaster-Lebanon

WLYH-TV

Ch. 15

Network Service: CBS.

Licensee: Gateway Communications Inc., 12 Gateway Plaza, Johnson City, NY 13907.

Studio: RD 5, Television Hill, Lebanon, PA 17042.

Mailing Address: Box 1283, Lebanon, PA 17042.

Telephone: 717-228-1500. Fax: 717-270-0901.

Technical Facilities: Channel No. 15 (476-482 MHz). Authorized power: 1050-kw max. & 676-kw horizontal visual, 68-kw max. & 33.8-kw horizontal aural. Antenna: 1364-ft. above av. terrain, 1062-ft. above ground, 1940-ft. above sea level.

Latitude 40° 15' 45"
Longitude 76° 27' 53"

Transmitter: RD 5, Television Hill.

Satellite Earth Stations: Scientific-Atlanta, 7-meter C-band; Scientific-Atlanta, 4-meter C-band; AFC, 3.6-meter Ku-band; Comtech, 3.8-meter Ku & C-band; Drake, Scientific-Atlanta, Agile Omni receivers.

News Services: AP, CBS, CNN.

Ownership: Gateway Communications Inc. (Group Owner).

Began Operation: October 9, 1953 but left air Oct. 16, 1954. Sold to Triangle Publications by radio WLBR-Lebanon News interests and station resumed operation May 2, 1957 (Television Digest, Vol. 11:27, 13:18). Sale by Triangle to present owner approved by FCC Sept. 20, 1972 (Vol. 11:50; 12:39).

Represented (sales): Seltel Inc.

Represented (engineering): Smith & Powstenko.

Personnel:

David F. Metz, Vice President & General Manager.
Bob Patterson, Program Director.
John McNally, General Sales Manager.
Kathy Morgan, Business Manager.



WLYH-TV BMPCT-790214KI Granted 6/29/79 © American Map Corp., No. 14244

Lellyn Perri, News Director.
Tim Costley, Chief Engineer.

Rates: On request.

City of License: Lancaster. DMA: Harrisburg-Lancaster-Lebanon-York. Rank: 44.

Circulation ©1994 Nielsen. Coverage based on Nielsen study.

	Cable TV Households	Non-cable TV Households	Total TV Households
Station Totals	1,147,940	387,390	1,535,330
Average Weekly Circulation (1994)	191,872	80,794	272,530
Average Daily Circulation (1994)			95,904

Pennsylvania—Philadelphia

KYW-TV

Ch. 3

Network Service: NBC.

Licensee: Group W Television Inc., Independence Mall E, Philadelphia, PA 19106.

Studio: Independence Mall E, Philadelphia, PA 19106.

Telephone: 215-238-4700. Fax: 215-238-4907.

Technical Facilities: Channel No. 3 (60-66 MHz). Authorized power: 99.5-kw visual, 9.95-kw aural. Antenna: 1000-ft. above av. terrain, 1116-ft. above ground, 1369-ft. above sea level.

Latitude 40° 02' 38"
Longitude 75° 14' 26"

Transmitter: Roxborough, PA.

Multichannel TV Sound: Stereo and separate audio program.

Satellite Earth Stations: Vertex, 4.5-meter Ku-band; Scientific-Atlanta, 3-meter Ku-band; Scientific-Atlanta, 10-meter C-band; Scientific-Atlanta receivers.

AM Affiliate: KYW, 50-kw, 1060 kHz.

FM Affiliate: WMMR-FM, 93.3 kHz.

News Services: AP, UPI.

Ownership: Group W—Westinghouse Broadcasting (Group Owner).

Began Operation: September 1, 1941. Sold to Westinghouse Bcstg. by Philco Corp. in 1953 (Television Digest, Vol. 9:8, 22); then transferred to NBC in deal approved Dec. 21, 1955 (Vol. 11:2, 12:3). Transfer from NBC back to Westinghouse under order by FCC approved Feb. 17, 1965 (Vol. 5:7, 8, 25).

Represented (sales): Group W Television Sales.

Personnel:

Anthony Vinciguerra, Vice President & General Manager.
Michael Colleran, General Sales Manager.
Allen Murphy, Director, KYW Enterprises.
Randall Pringle, Controller.
Jeff Bartlett, News Director.
Dick Goggin, Director, Creative Services.



KYW-TV BPCT-2214 Granted 3/20/57

© American Map Corp., No. 14244

Charles Thomson, Editorial Director.
Iona Harper, Human Resources Manager.
Joanne Calabria, Communications Director.

Rates: On request.

City of License: Philadelphia. DMA: Philadelphia. Rank: 4.

Circulation ©1994 Nielsen. Coverage based on Nielsen study.

	Cable TV Households	Non-cable TV Households	Total TV Households
Station Totals	3,756,130	1,396,530	5,152,660
Average Weekly Circulation (1994)	1,740,988	636,582	2,428,631
Average Daily Circulation (1994)			1,220,636

Pennsylvania—Philadelphia

WCAU-TV

Ch. 10

Network Service: CBS.

Licensee: Stations Partners, 51 W. 52nd St., New York, NY 10019.

Studio: City Ave. & Monument Rd., Philadelphia, PA 19131.

Telephone: 215-668-5510.

Technical Facilities: Channel No. 10 (192-198 MHz). Authorized power: 191-kw visual, 19.1-kw aural. Antenna: 1160-ft. above av. terrain, 1139-ft. above ground, 1421-ft. above sea level.

Latitude 40° 02' 31"
Longitude 75° 14' 11"

Transmitter: Domino Lane & Fowler St., Roxborough, PA.

Multichannel TV Sound: Stereo only.

Satellite Earth Stations: Scientific-Atlanta, 7-meter C-band; Andrew, 5.6-meter Ku-band; Microdyne, Scientific-Atlanta receivers.

AM Affiliate: WOGL, 50-kw, 1210 kHz, stereo.

FM Affiliate: WOGL-FM, 8.9-kw, 98.1 MHz (No. 251), 1000-ft., stereo.

News Services: AP, UPI.

Ownership: CBS Inc. (Group Owner).

Began Operation: March 15, 1948. Sale to present owner by Philadelphia Bulletin interests approved July 23, 1958 by FCC (Television Digest, Vol. 13:51; 14:1, 18, 27, 30).

Represented (sales): CBS Television Stations Spot Sales.

Personnel:

Eugene Lothery, Vice President & General Manager.
Jeffrey M. Cash, Director of Sales.
Alex Dusek, Director of Creative Services.
David Harvey, Director, Operations & Engineering.



WCAU-TV BPCT-4403 Granted 2/25/71 © American Map Corp., No. 14244

Stephen Doerr, News Director.
Joanne Wilder, Director, Community Affairs.

Rates: On request.

City of License: Philadelphia. DMA: Philadelphia. Rank: 4.

Circulation ©1994 Nielsen. Coverage based on Nielsen study.

	Cable TV Households	Non-cable TV Households	Total TV Households
Station Totals	3,612,810	1,352,210	4,965,020
Average Weekly Circulation (1994)	1,803,744	676,203	2,529,887
Average Daily Circulation (1994)			1,375,825

Pennsylvania—Philadelphia

WGBS-TV

Ch. 57

Network Service: None, independent.

Licensee: Combined Broadcasting Inc.

Studio: 420 N. 20th St., Philadelphia, PA 19130.

Telephone: 215-563-5757.

Technical Facilities: Channel No. 57 (728-734 MHz). Authorized power: 5000-kw max. visual, 500-kw max. aural. Antenna: 1159-ft. above av. terrain, 1134-ft. above ground, 1376-ft. above sea level.

Latitude 40° 02' 21"
Longitude 75° 14' 13"

Transmitter: Umbria & Paoli Ave., Roxborough.

Satellite Earth Stations: Microdyne, 7-meter; Prodelin, 4.5-meter.

Ownership: Combined Broadcasting Inc. (Group Owner).

Began Operation: June 15, 1981. FCC approved sale to Grant Bcstg. by Leon S. Gross, et al., April 24, 1985. Transfer to present owners approved June 8, 1988. Note: Proposed sale to Fox Television Stations dismissed (Television Digest Vol. 33:34; 34:10).

Represented (sales): Katz Independent Television.

Represented (legal): Loeb & Loeb.

Personnel:

Robert E. O'Connor, President.
Carol C. Healey, Vice President & Station Manager.
Edward Shaffer, General Sales Manager.
Richard Hammond, Local Sales Manager.
Maria Kent, National Sales Manager.
Frank Polisano, Chief Engineer.
Mark Cooper, Promotion Director.
Kathleen Gorman, Business Manager.



WGBS-TV BPCT-850809KH Granted 9/16/85 © American Map Corp., No. 14244

Rates: On request.

City of License: Philadelphia. DMA: Philadelphia. Rank: 4.

Circulation ©1994 Nielsen. Coverage based on Nielsen study.

	Cable TV Households	Non-cable TV Households	Total TV Households
Station Totals	2,914,900	1,018,240	3,933,140
Average Weekly Circulation (1994)	720,116	285,982	1,008,998
Average Daily Circulation (1994)			367,401

Pennsylvania—Philadelphia-Burlington, New Jersey

WGTV

Ch. 48

Network Service: None, Independent.

Grantee: Brunson Bcstg. Co. of New Jersey Inc., 3419 Bancroft Rd., Baltimore, MD 21215.

Studio: 3900 Main St., Philadelphia, PA 19127.

Telephone: 215-765-4800.

Technical Facilities: Channel No. 48 (674-680 MHz). Authorized power: 2340-kw max. visual, 234-kw max. aural. Antenna: 1100-ft. above av. terrain, 1079-ft. above ground, 1332-ft. above sea level.

Latitude	40°	02'	35.50"
Longitude	75°	14'	32.50"

Transmitter: Umbria St. near Domino Lane, Roxborough.

Ownership: Brunson Broadcasting Co. of New Jersey Inc.

Began Operation: August 13, 1992.

Represented (sales): Roslin Television Sales.

Represented (legal): Jones, Waldo, Holbrook & McDonough, P.C.

Personnel:

- Dorothy Brunson, General Manager.
- John Duffin, Local Sales Manager.
- Catherine Pugh, National Sales Manager.
- Andrew Rau, Program Director.
- Sherylann Netli, Promotion Director.
- Roger Dufault, Chief Engineer.
- Edward R. Brunson, Production Manager.
- Nicole Harmon, Business Manager.

Rates: On request.



WGTV BPCT-840104KL Granted 8/1/86 © American Map Corp., No. 14244

City of License: Burlington, NJ. DMA: Philadelphia. Rank: 4.

Circulation ©1994 Nielsen. Coverage based on Nielsen study.

	Cable TV Households	Non-cable TV Households	Total TV Households
Station Totals	1,753,880	764,660	2,518,540
Average Weekly Circulation (1994)	40,172	50,514	91,316
Average Daily Circulation (1994)			24,251

Pennsylvania—Philadelphia

WPHL-TV

Ch. 17

Network Service: None, Independent.

Licensee: WPHL-TV Inc., 5001 Wynnefield Ave., Philadelphia, PA 19131.

Studio: 5001 Wynnefield Ave., Philadelphia, PA 19131.

Telephone: 215-878-1700. Fax: 215-879-3665.

Technical Facilities: Channel No. 17 (488-494 MHz). Authorized power: 2340-kw max. & 1290-kw horizontal visual, 350-kw max. aural. Antenna: 1050-ft. above av. terrain, 1092-ft. above ground, 1313-ft. above sea level.

Latitude 40° 02' 30"
Longitude 75° 14' 24"

Transmitter: E. Domino Lane.

Multichannel TV Sound: Stereo only.

Satellite Earth Stations: Andrew, 7.3-meter Ku & C-band; Andrew, 4.5-meter C-band; AFC, 3.7-meter Ku-band; Standard Communications receivers.

Ownership: Tribune Broadcasting Co. (Group Owner).

Began Operation: July 17, 1960, but left air Aug. 1, 1962. Resumed operation Sept. 17, 1965. Assignment of license to U.S. Communications (AVC Corp.) approved by FCC Dec. 6, 1967. Sale to Providence Journal by AVC Corp. approved by FCC Nov. 16, 1978 (Television Digest, Vol. 18:20). Sale to Taft Bcstg. Partners approved Oct. 22, 1987 (Vol. 27:30). Transfer of control from Taft to Tribune Bcstg. Co. approved April 17, 1992 (Vol. 31:45; 32:24).

Represented (sales): TeleRep Inc.

Represented (legal): Sidley & Austin.

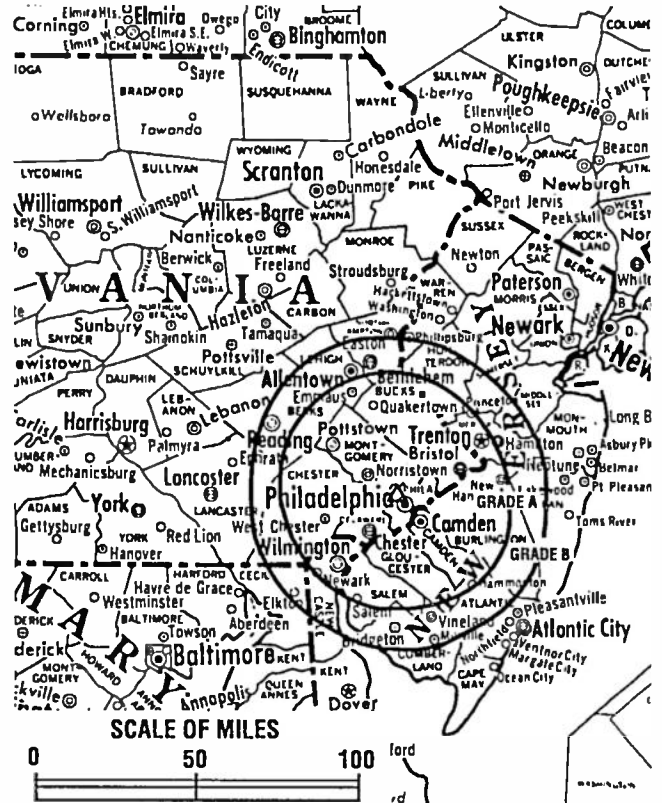
Personnel:

Randall Smith, Executive Vice President & General Manager.
Tim Cabrey, General Sales Manager.
Brian Monihan, Local Sales Manager.

THE TED HEPBURN COMPANY

We were the broker in the 1978 sale of WPHL-TV

Ted Hepburn, President Todd Hepburn, Vice-President
325 Garden Rd., Palm Beach, FL 33480 (407) 863-8995
P.O. Box 43263, Cincinnati, OH 45243 0263 (513) 271-5400



WPHL-TV BPCT-5023 Granted 6/20/77 © American Map Corp., No. 14244

Kerry Mulvey, National Sales Manager.
Trish Silvas, Director of Programming.
Dan Reese, Promotion Director.
Wanda Fletcher, Production Manager.
David Smith, Engineering Manager.
Bruce Wiellisbach, Business Manager.

Highest 30 Sec. Rate: \$5000.

City of License: Philadelphia. DMA: Philadelphia. Rank: 4.

Circulation ©1994 Nielsen. Coverage based on Nielsen study.

	Cable TV Households	Non-cable TV Households	Total TV Households
Station Totals	3,980,330	1,600,810	5,581,140
Average Weekly Circulation (1994)	1,140,442	393,736	1,555,416
Average Daily Circulation (1994)			526,650

Pennsylvania—Philadelphia

WPVI-TV

Ch. 6

Network Service: ABC.

Licensee: Capital Cities/ABC Inc., 4100 City Line Ave., Philadelphia, PA 19131.

Studio: 4100 City Line Ave., Philadelphia, PA 19131.

Telephone: 215-878-9700. Fax: 215-581-4515.

Technical Facilities: Channel No. 6 (82-88 MHz). Authorized power: 74.1-kw visual, 7.41-kw aural. Antenna: 1090-ft. above av. terrain, 1116-ft. above ground, 1368-ft. above sea level.

Latitude 40° 02' 38.50"
Longitude 75° 14' 26.50"

Transmitter: Culp St., Roxborough, PA.

Multichannel TV Sound: Stereo only.

Satellite Earth Stations: Transmit/receive Andrew, 5.6-meter Ku-band; Scientific-Atlanta, 7-meter C-band; Andrew, 7.1-meter C-band; Andrew, Scientific-Atlanta receivers.

News Services: ABC, AP, CNN, UPI.

Ownership: Capital Cities/ABC Inc. (Group Owner).

Began Operation: September 13, 1947. Sale to present owner by Triangle Publications approved by FCC Feb. 24, 1971 (Television Digest, Vol. 10:8, 9; 11:9).

Represented (sales): Capital Cities/ABC National TV Sales.

Represented (legal): Wilmer, Cutler & Pickering.

Personnel:

- Thomas Kane, President & General Manager.
- Bernard Prazenica, Director of Sales.
- Lisa Hipp, Local Sales Manager.
- Charles D. Dunn, National Sales Manager.
- Dave Davis, News Director.
- Robert Apfel, Business Manager.
- Terry Belford, Production Manager.
- Charles R. Bradley, Director of Programming & Operations.



WPVI-TV BPCT-2212 Granted 3/22/57

© American Map Corp., No. 14244

Irwin L. Ross, Engineering Director.
Linda Munich, Public Affairs Director.

Rates: On request.

City of License: Philadelphia. DMA: Philadelphia. Rank: 4.

Circulation © 1994 Nielsen. Coverage based on Nielsen study.

	Cable TV Households	Non-cable TV Households	Total TV Households
Station Totals	3,261,600	1,137,650	4,399,250
Average Weekly Circulation (1994)	1,881,035	703,646	2,632,680
Average Daily Circulation (1994)			1,792,480

Pennsylvania—Philadelphia

WTFX

Ch. 29

Network Service: Fox.

Licensee: Paramount Stations Group of Philadelphia Inc., 330 Market St., Philadelphia, PA 19106.

Studio: 330 Market St., Philadelphia, PA 19106.

Telephone: 215-925-2929. Fax: 215-925-2420.

Technical Facilities: Channel No. 29 (560-566 MHz). Authorized power: 5000-kw max. & 3470-kw horizontal visual, 500-kw max. & 347-kw horizontal aural. Antenna: 1140-ft. above av. terrain, 1190-ft. above ground, 1415-ft. above sea level.

Latitude 40° 02' 26"
Longitude 75° 14' 20"

Transmitter: 340 Domino Lane.

Satellite Earth Stations: Vertex, 8.8-meter C-band; Vertex, 3-meter C-band; Microdyne, 3.6-meter C-band; Winegard, 3-meter Ku & C-band; Chapparral, Harris, Kenwood receivers.

News Services: AP, CNN.

Ownership: Viacom Inc. (Group Owner).

Began Operation: May 16, 1965. Sale to Taft Bcstg. approved by FCC May 7, 1969 (Television Digest, Vol. 9.21). Sale by Taft to TVX Broadcast Group approved by FCC Feb. 20, 1987 (Vol. 27:9, 14, 15). Sale to Fox TV Stations pending (Vol. 34:36).

Represented (sales): Seltel Inc.

Personnel:

Michael Conway, Vice President & General Manager.
Scott Mayes, General Sales Manager.
Karen Gilligan, Local Sales Manager.
Kevin O'Kane, National Sales Manager.
Roger Lamay, News Director.
Bill Butler, Program & Promotion Director.



WTFX BPC4-4576 Granted 6/21/73

© American Map Corp., No. 14244

Kent Von Hertsensberg, Business Manager.
Diane Krach, Chief Engineer.

Rates: On request.

City of License: Philadelphia. DMA: Philadelphia. Rank: 4.

Circulation ©1994 Nielsen. Coverage based on Nielsen study.

	Cable TV Households	Non-cable TV Households	Total TV Households
Station Totals	3,711,450	1,322,220	5,033,670
Average Weekly Circulation (1994)	1,295,906	464,707	1,783,973
Average Daily Circulation (1994)			776,160

Pennsylvania—Pittsburgh

KDKA-TV

Ch. 2

Network Service: CBS.

Licensee: Group W Television Inc., One Gateway Center, Pittsburgh, PA 15222-1465.

Studio: One Gateway Center, Pittsburgh, PA 15222-1465.

Telephones: 412-575-2200; 412-575-2276. Fax: 412-575-3207.

Technical Facilities: Channel No. 2 (54-60 MHz). Authorized power: 100-kw visual, 10-kw aural. Antenna: 990-ft. above av. terrain, 683-ft. above ground, 2049-ft. above sea level.

Latitude 40° 29' 38.22"
Longitude 80° 01' 09.40"

Transmitter: 4101 Grizella St.

Multichannel TV Sound: Stereo and separate audio program.

Satellite Earth Stations: Transmit/receive Scientific-Atlanta, 10-meter C-band; Vertex, 4.6-meter Ku-band; Scientific-Atlanta receivers.

SNG Mobile Dish: Satcom, 2.3-meter Ku-band.

AM Affiliate: KDKA, 50-kw, 1020 kHz.

News Services: AP, CBS, CNN.

Ownership: Group W—Westinghouse Broadcasting (Group Owner).

Began Operation: January 11, 1949 as WDTV. Sale to present owners by DuMont Laboratories approved by FCC Jan. 5, 1955 (Television Digest, Vol. 10:49; 11:2).

Represented (sales): Group W Television Sales.

Represented (legal): Wilkes, Artis, Hedrick & Lane, Chartered.

Personnel:

Gary Cozen, Vice President & General Manager.
Bruce Kaplan, General Sales Manager.
Jayne Adair, National Sales Manager.
Sue McInerney, News Director.
Lorraine Snehold, Director of Marketing.



KDKA-TV BPCT-1979 Granted 5/12/55 © American Map Corp., No. 14244

John J. Cvetic, Engineering Manager.

Jerry Kalke, Director, Broadcast Operations & Engineering.

Rates: On request.

City of License: Pittsburgh. DMA: Pittsburgh. Rank: 17.

Circulation ©1994 Nielsen. Coverage based on Nielsen study.

	Cable TV Households	Non-cable TV Households	Total TV Households
Station Totals	1,683,640	611,960	2,295,600
Average Weekly Circulation (1994)	958,836	273,295	1,236,908
Average Daily Circulation (1994)			777,955

Pennsylvania—Greensburg-Pittsburgh

WPCB-TV

Ch. 40

(Operates satellite WKBS-TV, Altoona, PA)



Network Service: None, Independent.

Licensee: Cornerstone Television Inc., Rte. 48, Signal Hill Dr., Wall, PA 15148-1499.

Studio: Rte. 48, Signal Hill Dr., Wall, PA 15148-1499.

Telephone: 412-824-3930. Fax: 412-824-5442.

Technical Facilities: Channel No. 40 (626-632 MHz). Authorized power: 1170-kw max. & 490-kw horizontal visual, 117-kw max. & 49-kw horizontal aural. Antenna: 980-ft. above av. terrain, 839-ft. above ground, 2049-ft. above sea level.

Latitude	40°	23'	30.00"
Longitude	79°	46'	51.10"

Transmitter: Signal Hill Dr., Wall, PA.

Satellite Earth Stations: Transmit/receive Vertex, 11-meter C-band; Scientific-Atlanta, 11-meter Ku & C-band; DH Satellite, 5-meter Ku & C-band; Scientific-Atlanta, 5-meter C-band; Agile Omni, Scientific-Atlanta receivers.

Ownership: Cornerstone Television Inc. (Group Owner).

Began Operation: April 15, 1979.

Represented (legal): Gammon & Grange.

Personnel:

Oleen Eagle, Executive Vice President & General Manager.
David Skeba, Vice President & Director of Programming.



WPCB-TV BNPCT-7716 Granted 7/31/78 © American Map Corp., No. 14244

Blake Richert, Vice President & Director of Engineering.

Highest 30 Sec. Rate: \$55.

City of License: Greensburg. DMA: Pittsburgh. Rank: 17.

Circulation ©1994 Nielsen. Coverage based on Nielsen study.

	Cable TV Households	Non-cable TV Households	Total TV Households
Station Totals	1,219,890	413,990	1,633,880
Average Weekly Circulation (1994)	47,302	19,077	66,784
Average Daily Circulation (1994)			20,160

For quality inspirational programs people turn to Superstation WPCB-TV 40

Over 80 inspiring and
entertaining shows for all ages

Superstation WPCB-TV 40. Choose from drama. Nationally known Bible teachers. Talk. Down-home cooking. Music. Health and fitness. Animation.

Whatever the need, we're here—24 hours a day. Bringing the best in Christian programming. A refreshing alternative for your cable company!

For more information, call David Skeba, Vice President of Programming, at (412) 824-3930.



Getting Together ♦ Jack Hayford ♦ **Just Kids** ♦ Dean & Mary ♦ Gerbert ♦ Adrian Rogers ♦ Lloyd Ogilvie ♦ Dave Roeber ♦ Accent On Health ♦ Animal Clinic ♦ **His Place** ♦ Focus On The Issues ♦ Jerusalem On Line ♦ Exposing the Lie ♦ Gardening With Ed Hume ♦ Origins ♦ **D. James Kennedy** ♦ Heritage Singers ♦ Reinhard Bonnke ♦ Jerry Falwell ♦ Outdoor Trail ♦ Chuck Smith ♦ **At Home Cooking Show** ♦ Sunshine Factory ♦ Paul Gaudino Family Fitness ♦ Charles Stanley ♦ Fishing the West ♦ Life Lessons with Ron Hembree ♦ Black Gospel Music ♦ Young At Heart ♦ **Superbook** ♦ R.C. Sproul ♦ John Ankerberg ♦ Day of Discovery ♦ Lightmusic ♦ Zola Levitt ♦ Kay Arthur ♦ Joy of Music ♦ **Lifeteen** ♦ Bible Prophecy ♦ John Hagee ♦ Flying House ♦ 100 Huntley Street ♦ Living By The Word ♦ Becky's Barn ♦ **700 Club** ♦ Pet Playhouse ♦ Another Life ♦ Davey & Goliath ♦ Jack Van Impe ♦ Pagan Invasion ♦ Cope ♦

Galaxy VI, Channel 14 ♦ WPCB-TV 40 ♦ WKBS-TV 47 ♦ WOCD-TV 55
Satellite Greensburg/Pittsburgh, PA Altoona, PA Amsterdam, NY

Pennsylvania—Pittsburgh

WPGH-TV

Ch. 53

Network Service: Fox.

Licensee: WPGH Inc., 750 Ivory Ave., Pittsburgh, PA 15214-1606.

Studio: 750 Ivory Ave., Pittsburgh, PA 15214-1606.

Telephone: 412-931-5300. Fax: 412-931-8029.

Technical Facilities: Channel No. 53 (704-710 MHz). Authorized power: 2340-kw max. & 1280-kw horizontal visual, 234-kw max. & 64-kw horizontal aural. Antenna: 1010-ft. above av. terrain, 736-ft. above ground, 2049-ft. above sea level.

Latitude 40° 29' 43"
Longitude 80° 00' 16"

Requests CP for change to 1024-ft. above av. terrain, 702-ft. above ground, 2021-ft. above sea level, lat. 40° 29' 42", long. 80° 00' 17". BPCT-930708KF.

Transmitter: 750 Ivory Ave., Pittsburgh.

Satellite Earth Stations: AFC, 4.7-meter C-band; AFC, 4.5-meter Ku-band; AFC, 3.7-meter Ku-band; Vertex, 6.1-meter C-band; SatCom, 5.5-meter C-band; DX Communications, Harris, M/A-Com, Microdyne receivers.

Ownership: Sinclair Broadcast Group Inc. (Group Owner).

Began Operation: July 14, 1953 as WKJF-TV, left air July 2, 1954. Resumed operation under new ownership Feb. 1, 1969; left air Aug. 16, 1971. Transfer to Henry Posner Jr. from Receiver in Bankruptcy approved Dec. 12, 1973. Returned to air Jan. 14, 1974. Sale to Meredith Corp. by Henry Posner Jr. approved by FCC Sept. 8, 1978 (Television Digest, Vol. 18:17, 38). FCC approved sale by Meredith to Lorimar-Telepictures Nov. 12, 1986 (Vol. 26:29, 46, 52; 27:2). Sale to Renaissance Communications approved Nov. 23, 1988 (Vol. 29:3). FCC approved sale to present owner June 21, 1991.

Represented (sales): Petry Television Inc.

Represented (legal): Fisher, Wayland, Cooper & Leader.

Personnel:

Alan B. Frank, General Manager.
Kevin Moylan, Local Sales Director.
Terry Caywood, Director of Programming & Operations.
John Getz, Chief Engineer.



WPGH-TV BPCT-4733 Granted 7/19/74

© American Map Corp., No. 14244

Wendy Shust, Business Manager.
Denise Laliberte, Promotion Manager.
Michael Wolff, Director of Marketing & Advertising.

Rates: On request.

City of License: Pittsburgh. DMA: Pittsburgh. Rank: 17.

Circulation ©1994 Nielsen. Coverage based on Nielsen study.

	Cable TV Households	Non-cable TV Households	Total TV Households
Station Totals	1,389,790	511,770	1,901,560
Average Weekly Circulation (1994)	659,205	122,231	784,731
Average Daily Circulation (1994)			346,409

Pennsylvania—Pittsburgh

WPTT-TV

Ch. 22

Network Service: None, independent.

Licensee: WPTT Inc., 500 Seco Rd., Monroeville, PA 15146.

Studio: 500 Seco Rd., Monroeville, PA 15146.

Telephone: 412-856-9010. Fax: 412-856-4170.

Technical Facilities: Channel No. 22 (518-524 MHz). Authorized power: 5000-kw max. & 1950-kw horizontal visual, 500-kw max. & 195-kw horizontal aural. Antenna: 920-ft. above av. terrain, 829-ft. above ground, 2049-ft. above sea level.

Latitude 40° 26' 22.50"
Longitude 79° 43' 10.50"

Transmitter: Hawkeye Dr. Extended.

Satellite Earth Stations: AFC, 5-meter C-band; AFC, 3.7-meter C-band; AFC, 3.66-meter Ku-band; M/A-Com, Microdyne receivers.

Ownership: WPTT Inc.

Began Operation: September 29, 1978. Sale to present owner by Commercial Radio Institute approved by FCC June 21, 1991.

Represented (sales): Seltel Inc.

Represented (engineering): Carl T. Jones Corp.

Personnel:

Edwin L. Edwards, President & General Manager.
Willette Edwards, Secretary.

Highest 30 Sec. Rate: \$1200.

City of License: Pittsburgh. DMA: Pittsburgh. Rank: 17.



WPTT-TV BPPCT-7717 Granted 7/31/78 © American Map Corp., No. 14244

Circulation ©1994 Nielsen. Coverage based on Nielsen study.

	Cable TV Households	Non-cable TV Households	Total TV Households
Station Totals	1,190,950	425,450	1,616,400
Average Weekly Circulation (1994)	315,554	67,741	384,238
Average Daily Circulation (1994)			125,675

Pennsylvania—Pittsburgh

WPXI

Ch. 11

Network Service: NBC.

Licensee: WPXI Inc., Box 1100, Pittsburgh, PA 15230.

Studio: 11 Television Hill, Pittsburgh, PA 15214.

Telephone: 412-237-1100. Fax: 412-323-8097.

Technical Facilities: Channel No. 11 (198-204 MHz). Authorized power: 316-kw visual, 31.6-kw aural. Antenna: 990-ft. above av. terrain, 848-ft. above ground, 2048-ft. above sea level.

Latitude 40° 27' 47"
Longitude 80° 00' 17"

Transmitter: 11 Television Hill.

Multichannel TV Sound: Stereo and separate audio program.

Satellite Earth Stations: Transmit/receive Harris, 6-meter; Harris, 3-meter; Microdyne, 3-meter; Satcom Technologies, 2.8-meter; Scientific-Atlanta, 7-meter; Cycle-sat, DX Antenna, Harris, M/A-Com, Scientific-Atlanta receivers.

SNG Mobile Dish: Satcom Technologies, 2.8-meter.

News Services: AP, CNN Headline News, Mediawire, National Weather Wire, NBC, Nexus, UPI.

Ownership: Cox Enterprises Inc. (Group Owner).

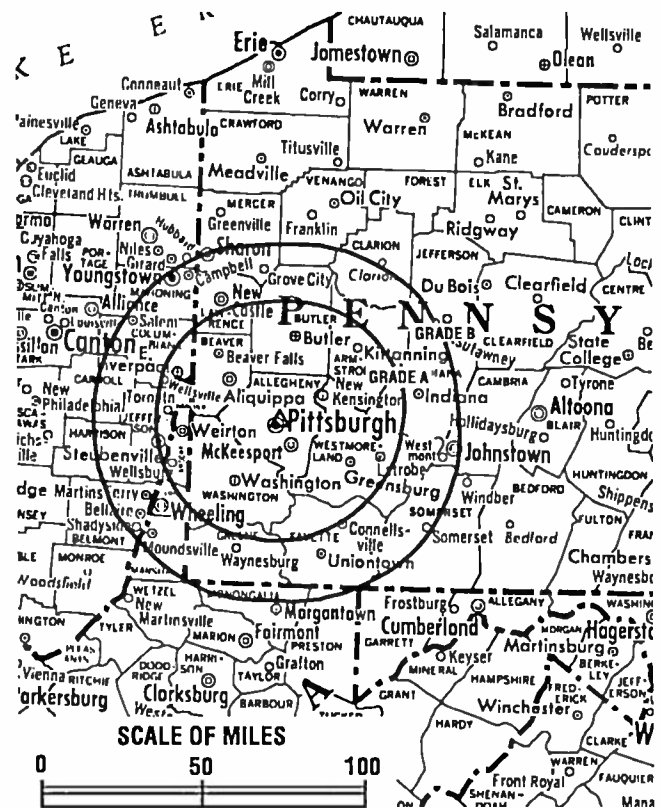
Began Operation: September 1, 1957. Sale to present owner by co-owners Pittsburgh Post-Gazette & Sun Telegraph and H. Kenneth Brennen & family approved Nov. 20, 1964 by FCC (Television Digest, Vol. 4:36, 47).

Represented (sales): TeleRep Inc.

Represented (legal): Reed, Smith, Shaw & McClay.

Personnel:

John Howell, Vice President & General Manager.
Howard Zeiden, Director of Sales & Marketing.
Phil Johnson, Local Sales Manager.
Gary Bogart, National Sales Manager.
Mark Barash, Program Director.



WPXI BMPCT-3486 Granted 3/20/57

© American Map Corp., No. 14244

Al Blinke, News Director.
Glenn Romsos, Director of Engineering.
Bud Moore, Controller.
Steve Riley, Promotion Director.

Rates: On request.

City of License: Pittsburgh. DMA: Pittsburgh. Rank: 17.

Circulation ©1994 Nielsen. Coverage based on Nielsen study.

	Cable TV Households	Non-cable TV Households	Total TV Households
Station Totals	1,412,380	494,790	1,907,170
Average Weekly Circulation (1994)	866,466	246,579	1,115,038
Average Daily Circulation (1994)			653,616

Pennsylvania—Pittsburgh

WTAE-TV

Ch. 4

Network Service: ABC.

Licensee: The Hearst Corp., WTAE Division, 400 Ardmore Blvd., Pittsburgh, PA 15221.

Studio: 400 Ardmore Blvd., Pittsburgh, PA 15221.

Telephone: 412-242-4300. Fax: 412-244-4628.

Technical Facilities: Channel No. 4 (66-72 MHz). Authorized power: 100-kw visual, 20-kw aural. Antenna: 965-ft. above av. terrain, 1062-ft. above ground, 2049-ft. above sea level.

Latitude 40° 16' 49"
Longitude 79° 48' 11"

Transmitter: Elizabeth Township, PA.

Multichannel TV Sound: Stereo only.

Satellite Earth Stations: Andrew, 7-meter C-band; Scientific-Atlanta, 7-meter C-band; Andrew, 5.3-meter Ku-band; Andrew, 5-meter C-band; Satcom Technologies, 5-meter Ku-band; Avantek, DX Antenna receivers.

AM Affiliate: WTAE, 5-kw, 1250 kHz.

FM Affiliate: WVTY, 50-kw, 96.1 MHz (No. 241), 500-ft.

News Services: AP, Conus, UPI.

Ownership: Hearst Broadcasting (Group Owner).

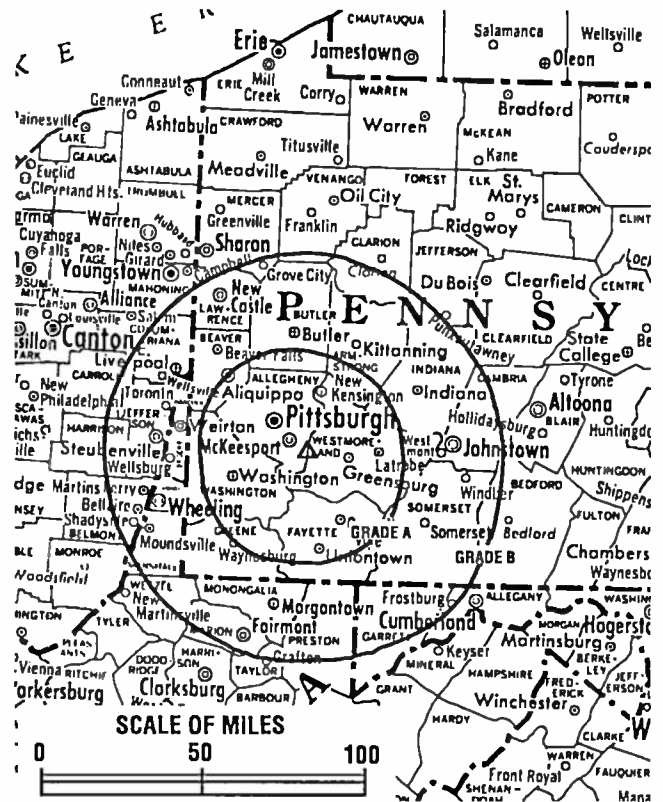
Began Operation: September 14, 1958. Hearst acquired 100% control after its purchase of 50% from Earl F. Reed and Irwin D. Wolf, as trustees for a stockholders group. Purchase approved by FCC Aug. 1, 1962 (Television Digest, Vol. 2:29, 32).

Represented (sales): Katz American Television.

Represented (legal): Tharrington, Smith & Hargrove.

Personnel:

James R. Hefner III, Vice President & General Manager.
Joseph W. Heston, Vice President & Station Manager.
Rick Henry, General Sales Manager.
John Rossi, Local Sales Manager.
Dorothy Frank, National Sales Manager.
Gloria Spence, Resident Controller.
Marty Faubell, Director of Engineering.



WTAE-TV BMPCT-5063 Granted 5/9/58 © American Map Corp., No. 14244

Thomas Petner, News Director.
Leslie Wojdowski, Marketing & Development Director.

Rates: Dn request.

City of License: Pittsburgh. DMA: Pittsburgh. Rank: 17.

Circulation ©1994 Nielsen. Coverage based on Nielsen study.

	Cable TV Households	Non-cable TV Households	Total TV Households
Station Totals	1,753,010	642,260	2,395,270
Average Weekly Circulation (1994)	989,702	272,269	1,269,040
Average Daily Circulation (1994)			754,463

Your message in this ad space could cost
as little as \$95, and it will reach the
people important to you!

Television & Cable Factbook

Pennsylvania—Reading

WTVE

Ch. 51

Network Service: None, Independent.

Licensee: Reading Broadcasting Inc., 1729 N. 11th St., Reading, PA 19604.

Studio: 1729 N. 11th St., Reading, PA 19604.

Telephone: 215-921-9181. Fax: 215-921-9139.

Technical Facilities: Channel No. 51 (692-698 MHz). Authorized power: 1445-kw max. & 1100-kw horizontal visual, 290-kw max. & 219-kw horizontal aural. Antenna: 750-ft. above av. terrain, 148-ft. above ground, 1248-ft. above sea level.

Latitude 40° 21' 15"
Longitude 75° 53' 56"

Holds CP for change to 5000-kw max. visual, 1260-ft. above av. terrain, 678-ft. above ground, 1778-ft. above sea level, lat. 40° 20' 47", long. 75° 42' 03", transmitter to Long Hill, Berks County, 10-mi. E of Reading. BPCCT-870327KI.

Requests modification of CP for change to 1296-ft. above av. terrain, 689-ft. above ground, 1749-ft. above sea level, lat. 40° 19' 36", long. 75° 42' 15", transmitter to Fancy Hill, 0.9-mi. NW of Rte. 562 in Worman. BMPCT-940811KL.

Transmitter: Mount Penn, 1.9-mi. NE of center of Reading.

Satellite Earth Stations: Microdyne, 7-meter C-band; Andrew, 5-meter C-band; AFC, 3-meter Ku-band; ChannelMaster, 3-meter C-band; ChannelMaster, M/A-Corn, Microdyne, Standard Communications receivers.

Ownership: Reading Bcstg. Inc.

Began Operation: May 4, 1980.

Represented (legal): Brown, Nietert & Kaufman, Chartered.

Represented (engineering): du Treil, Lundin & Rackley.

Personnel:

Michael Parker, President.
Daniel Bendetti, General Sales Manager.
Gibson White, Chief Engineer.



WTVE BPCCT-870327KI Granted 5/4/90 © American Map Corp., No. 14244

Rates: On request.

City of License: Reading. DMA: Philadelphia. Rank: 4.

Circulation ©1994 Nielsen. Coverage based on Nielsen study.

	Cable TV Households	Non-cable TV Households	Total TV Households
Station Totals	776,280	384,700	1,160,980
Average Weekly Circulation (1994)	1,047	2,117	2,909
Average Daily Circulation (1994)			539

Pennsylvania—Red Lion-Lancaster

WGCB-TV

Ch. 49

Network Service: None, independent.

Licensee: Red Lion Television Inc., Box 88, Windsor Rd., Red Lion, PA 17356.

Studio: Windsor Rd., Red Lion, PA 17356.

Telephone: 717-246-1681. Fax: 717-244-9316.

Technical Facilities: Channel No. 49 (680-686 MHz). Authorized power: 550-kw visual, 110-kw aural. Antenna: 580-ft. above av. terrain, 374-ft. above ground, 1234-ft. above sea level.

Latitude	39°	54'	18"
Longitude	76°	35'	00"

Transmitter: State Rte. 66141, 1.75-mi. E of Red Lion.

Satellite Earth Stations: Gardiner, 5.6-meter C-band; 4.3-meter C-band; 3.3-meter Ku-band; 3.3-meter C-band; Microdyne receivers.

AM Affiliate: WGCB, 1-kw, 1440 KHz.

FM Affiliate: WGCB-FM, 50-kw, 96.1 MHz (No. 241).

Ownership: Red Lion Television Inc.

Began Operation: April 28, 1979.

Represented (sales): Hugh Wallace Inc.

Represented (legal): Benedict P. Cottone.

Personnel:

John H. Norris, President & General Manager.
 Fred Wise, Vice President.
 John E. Stockstill, Station Manager.
 Gordon Moul, General Sales Manager.
 Don Horst, Chief Engineer.
 John Banker, Program & Promotion Director.
 Clyde Campbell, Business Manager.



WGCB-TV BPCT-3678 Granted 3/9/77 © American Map Corp., No. 14244

Jerry Jacobs, Marketing Director.
 George Montgomery, Production Manager.

Highest 30 Sec. Rate: \$50.

City of License: Red Lion. DMA: Harrisburg-Lancaster-Lebanon-York. Rank: 44.

Circulation ©1994 Nielsen. Coverage based on Nielsen study.

	Cable TV Households	Non-cable TV Households	Total TV Households
Station Totals	1,035,130	424,880	1,460,010
Average Weekly Circulation (1994)	23,421	19,098	42,535
Average Daily Circulation (1994)			14,311

Pennsylvania—Wilkes-Barre & Scranton

WBRE-TV

Ch. 28

Network Service: NBC.

Licensee: Northeastern Television Investors, 55 Old Post Road No. 2, 2nd Floor, Greenwich, CT 06830-6074.

Studio: 62 S. Franklin St., Wilkes-Barre, PA 18773.

Telephone: 717-823-2828. Fax: 717-829-0440.

Technical Facilities: Channel No. 28 (554-560 MHz). Authorized power: 3020-kw max. & 2290-kw horizontal visual, 470-kw max. & 230.1-kw horizontal aural. Antenna: 1670-ft. above av. terrain, 814-ft. above ground, 2920-ft. above sea level.

Latitude 41° 11' 01"
Longitude 75° 52' 02"

Transmitter: Penobscot Mountain, Hanover Twp.

Multichannel TV Sound: Stereo only.

Satellite Earth Stations: Scientific-Atlanta, 7-meter; Harris; Scientific-Atlanta, Harris receivers.

News Services: AP, CNN, NBC.

Ownership: Northeastern Television Investors.

Began Operation: January 1, 1953. Sale to WBRE Associates by David M. Baltimore & family approved by FCC May 24, 1984 (Television Digest, Vol. 24:9). Sale to Adams Communications by WBRE Associates approved by FCC June 22, 1989 but not consummated. (Vol. 29:17).

Represented (sales): Petry Television Inc.

Personnel:

Arthur E. Daube, Vice President & General Manager.
Kevin M. Mirek, General Sales Manager.
Morrell Devlin, Local Sales Manager.
Micah Johnson, News Director.
Larry Stirewalt, Operations Director.
Gregory Stetson, Promotion Director.



WBRE-TV BPCT-890503KH Granted 9/25/89 © American Map Corp., No. 14244

Barry Erick, Chief Engineer.
Brenda Olshefski, Business Manager.

Rates: On request.

City of License: Wilkes-Barre. DMA: Wilkes Barre-Scranton. Rank: 47.

Circulation ©1994 Nielsen. Coverage based on Nielsen study.

	Cable TV Households	Non-cable TV Households	Total TV Households
Station Totals	923,590	228,710	1,152,300
Average Weekly Circulation (1994)	346,525	91,092	460,914
Average Daily Circulation (1994)			263,311

Pennsylvania—Scranton & Wilkes-Barre

WNEP-TV

Ch. 16

Network Service: ABC.

Licensee: WNEP-TV Inc., 229 W. 43rd St., New York, NY 10036.

Studio: 16 Montage Mountain Rd., Moosic, PA 18507.

Telephone: 717-346-7474. Fax: 717-347-0359.

Technical Facilities: Channel No. 16 (482-488 MHz). Authorized power: 1150-kw max. & 525-kw horizontal visual, 115-kw max. & 52.5-kw horizontal aural. Antenna: 1670-ft. above av. terrain, 829-ft. above ground, 2949-ft. above sea level.

Latitude 41° 10' 58"
Longitude 75° 52' 21"

Transmitter: Penobscot Nob, Electronic Heights, Wilkes-Barre.

Multichannel TV Sound: Stereo and separate audio program.

Satellite Earth Stations: Transmit/receive Scientific-Atlanta, 11-meter; Scientific-Atlanta, 5-meter Ku-band; Scientific-Atlanta receivers.

News Services: ABC, AP, NYT, UPI.

Ownership: The New York Times Co. (Group Owner).

Began Operation: February 9, 1954. Sale to present owner by NEP Communications approved by FCC Oct. 29, 1985 (Television Digest, Vol. 25:32). Sale to NEP by Taft Bcstg. approved by FCC Oct. 30, 1973. Sale to Taft by Transcontinent Television Corp.'s subsidiary Northeastern Pennsylvania Broadcasting Inc. approved Feb. 19, 1964 (Vol. 3:15, 16, 31; 4:8). Merger & transfer of WARM-TV, Scranton (Ch. 16) and WILK-TV, Wilkes-Barre, PA (Ch. 34) into Northeastern Pennsylvania Bcstg. Co. approved Feb. 12, 1958 by FCC (Vol. 13:46; 14:7).

Represented (sales): Katz American Television.

Represented (legal): Koteen & Naftalin.

Personnel:

Warren Reed, President & General Manager.
Frank Chebalo, Vice President & Director of Engineering.
Sandra Camell, Vice President & Controller.



WNEP-TV BPCT-5138 Granted 5/10/78 © American Map Corp., No. 14244

Highest 30 Sec. Rate: \$5250.

NETWORK BASE HOURLY RATE: \$3600.

City of License: Scranton. DMA: Wilkes Barre-Scranton. Rank: 47.

Circulation ©1994 Nielsen. Coverage based on Nielsen study.

	Cable TV Households	Non-cable TV Households	Total TV Households
Station Totals	1,124,750	320,700	1,445,450
Average Weekly Circulation (1994)	416,831	99,727	537,310
Average Daily Circulation (1994)			360,505

Pennsylvania—Scranton

WOLF-TV

Ch. 38

(Operates satellites WWLF-TV, Hazleton & WILF Williamsport, PA)

Network Service: Fox.

Licensee: WOLF-TV License Corp., 5 Radnor Corporate Center, 100 Matsonford Rd., Radnor, PA 19087.

Studio: 916 Oak St., Scranton, PA 18508.

Telephone: 717-347-9653. Fax: 717-347-3141.

Technical Facilities: Channel No. 38 (614-620 MHz). Authorized power: 1290-kw max. visual, 129-kw max. aural. Antenna: 1260-ft. above av. terrain, 351-ft. above ground, 2411-ft. above sea level.

Latitude 41° 26' 09"
Longitude 75° 43' 45"

Transmitter: West Mountain Rd., Ransom Twp.

Multichannel TV Sound: Stereo and separate audio program.

Satellite Earth Stations: Microdyne, 7-meter Ku & C-band; Microdyne receivers.

Ownership: Pegasus Broadcast TV L.P. (Group Owner).

Began Operation: June 6, 1985. Sale from Scranton TV Partners Ltd. to present owner granted by FCC April 27, 1993.

Represented (sales): Seltel Inc.

Represented (legal): Fisher Wayland Cooper Leader & Zaragoza L.L.P.

Personnel:

Peter Kilcullen, General Manager.
Michael Yanuzzi, General Sales Manager.
Paul Silvestri, Promotion Director.
Jon Cadman, Production Manager.
Richard Jordan, Chief Engineer.
Jeanne O'Neil, Business Manager.



WOLF-TV BPCT-860624KF Granted 7/31/86 © American Map Corp., No. 14244

Highest 30 Sec. Rate: \$1000.

City of License: Scranton. DMA: Wilkes-Barre-Scranton. Rank: 47.

Circulation ©1994 Nielsen. Coverage based on Nielsen study.

	Cable TV Households	Non-cable TV Households	Total TV Households
Station Totals	896,500	222,650	1,119,150
Average Weekly Circulation (1994)	175,218	50,549	231,946
Average Daily Circulation (1994)			95,225

Pennsylvania—Scranton & Wilkes-Barre

WYOU

Ch. 22

Network Service: CBS.

Licensee: Diversified Communications, 5 Milk St., Portland, ME 04101.

Studio: 415 Lackawanna Ave., Scranton, PA 18503.

Telephone: 717-961-2222. Fax: 717-342-1254.

Technical Facilities: Channel No. 22 (518-524 MHz). Authorized power: 2945-kw max. visual, 295-kw max. aural. Antenna: 1686-ft. above av. terrain, 842-ft. above ground, 2949-ft. above sea level.

Latitude 41° 10' 58"
Longitude 75° 52' 26"

Transmitter: Penobscot Mountain, Hanover Twp.

Multichannel TV Sound: Stereo and separate audio program.

Satellite Earth Stations: Transmit/receive Varian, 2.37-meter Ku-band; Varian, 3.3-meter Ku-band; 2.37-meter Ku-band; 4-meter Ku & C-band; DX Engineering, Scientific-Atlanta, Standard Communications receivers.

SNG Mobile Dish: Spacelink 22.

News Services: AP, CBS, Conus.

Ownership: Diversified Communications Inc. (Group Owner).

Began Operation: June 7, 1953. In 1959 Scranton Broadcasters reacquired control by purchasing stock held by WCAU Inc. (Philadelphia Evening Bulletin), which had held 75% control of station since 1956 (Television Digest, Vol. 12:31, 42; 15:16, 22). Sale to Southeastern Capital Corp. approved by FCC May 9, 1984. Sale to present owner approved July 18, 1986 (Vol. 26:23).

Represented (sales): Blair Television.

Represented (legal): Irwin, Campbell & Crowe.

Represented (engineering): Cohen, Dippell & Everist, P.C.

Personnel:

William J. Christian, Vice President & General Manager.
Billy Huggins, General Sales Manager.
Robert Fein, National Sales Manager.



WYOU BMPCT-860218KQ Granted 5/22/86 © American Map Corp., No. 14244

Harry McClintock, Operations Manager.
Mark Thomas, News Director.
Joseph Balkan, Chief Engineer.
John Gardocki, Business Manager.
Timothy Mason, Marketing Director.

Rates: On request.

City of License: Scranton. DMA: Wilkes Barre-Scranton. Rank: 47.

Circulation ©1994 Nielsen. Coverage based on Nielsen study.

	Cable TV Households	Non-cable TV Households	Total TV Households
Station Totals	1,038,690	262,260	1,300,950
Average Weekly Circulation (1994)	331,051	91,741	433,746
Average Daily Circulation (1994)			250,965

Pennsylvania—Williamsport

WILF

Ch. 53

(Satellite of WOLF-TV Scranton, PA)

Network Service: Fox.

Licensee: WOLF License Corp., 5 Radnor Corporate Center, 100 Matsonford Rd., Radnor, PA 19087.

Studio: See WOLF-TV, Scranton, PA.

Telephone: 717-347-9653.

Technical Facilities: Channel No. 53 (704-710 MHz). Authorized power: 12.3-kw max. visual, 1.23-kw max. aural. Antenna: 728-ft. above av. terrain, 105-ft. above ground, 1725-ft. above sea level.

Latitude 41° 11' 57"
Longitude 77° 07' 38"

Transmitter: Bald Eagle Mountain, Bastress/Susquehanna Twp. line, Lycoming County.

Ownership: Pegasus Broadcast TV L.P.

Began Operation: December 30, 1992. Sale to present owner granted by FCC April 27, 1993.

Represented (legal): Fisher Wayland Cooper Leader & Zaragoza L.L.P.

Personnel: See WOLF-TV, Scranton, PA.

Rates: On request.

City of License: Williamsport. DMA: Wilkes Barre-Scranton. Rank: 47.

Circulation ©1994 Nielsen. Coverage based on Nielsen study.



WILF BMPCT-910508KF Granted 7/24/91 © American Map Corp., No. 14244

	Cable TV Households	Non-cable TV Households	Total TV Households
Station Totals	48,890	9,870	58,760
Average Weekly Circulation (1994)	1,915	0	6,842
Average Daily Circulation (1994)			2,633

Pennsylvania—York

WPMT

Ch. 43

Network Service: Fox.

Licensee: Channel 43 Licensee Inc., 2005 S. Queen St., York, PA 17403-4806.

Studio: 2005 S. Queen St., York, PA 17403-4806.

Telephone: 717-843-0043. Fax: 717-843-9741.

Technical Facilities: Channel No. 43 (644-650 MHz). Authorized power: 2159-kw max. & 1795-kw horizontal visual, 215.9-kw max. & 179.5-kw horizontal aural. Antenna: 1360-ft. above av. terrain, 947-ft. above ground, 1847-ft. above sea level.

Latitude 40° 01' 38"
Longitude 76° 36' 00"

Transmitter: Hellam Twp., 0.5-mi. NE of Chimney Rock.

Satellite Earth Stations: M/A-Com, 5-meter C-band; Comtech, 5-meter C-band; AFC, 3.9-meter Ku-band.

Ownership: Renaissance Communications Corp. (Group Owner).

Began Operation: December 21, 1952. Sale to Westport-York Assoc. Inc. approved by FCC Sept. 12, 1986. Previous sale to Kapuna Inc. by Susquehanna Bcstg. (Louis J. Appell) approved by FCC Dec. 30, 1982. Sale to present owner approved March 30, 1990.

Represented (sales): TeleRep Inc.

Represented (legal): Koteen & Naftalin.

Represented (engineering): John Fergie & Associates.

Personnel:

- John Riggie, Vice President & General Manager.
- Pete Rosella, General Sales Manager.
- Pete Remmert, Local Sales Manager.
- David Farish, Promotion Director.
- Jeff Winemiller, Director of Engineering.
- Lou Castriota, Program Director.



WPMT BPC-820715KJ Granted 10/18/82 © American Map Corp., No. 14244

Sandy Hawk, Program Coordinator.
Timothy L. Koller, Business Manager.

Rates: On request.

City of License: York. DMA: Harrisburg-Lancaster-Lebanon-York. Rank: 44.

Circulation ©1994 Nielsen. Coverage based on Nielsen study.

	Cable TV Households	Non-cable TV Households	Total TV Households
Station Totals	1,205,030	594,040	1,799,070
Average Weekly Circulation (1994)	266,452	96,137	362,467
Average Daily Circulation (1994)			150,879

Rhode Island



MARKET	NIelsen OMA TV HOUSEHOLDS	RANK	MARKET AREA COMMERCIAL STATIONS
Boston, MA	2,105,100	6	WABU (68), WBZ-TV (4), WCVB-TV (5), WFXT (25), WGOT (60), WHDH-TV (7), WHSH-TV (66), WLVI-TV (56), WMFP (62), WMUR-TV (9), WNDS (50), WSBK-TV (38), WUNI (27)
Hartford & New Haven, CT	916,920	26	WFSB (3), WTIC-TV (61), WTNH-TV (8), WTWS (26), WTX (20), WWIT (30)
Providence, RI-New Bedford, MA	566,610	46	WJAR (10), WLNE-TV (6), WNAC-TV (64), WOST-TV (69), WPRI-TV (12)

State Cross Reference List

Communities that receive programs of stations that are located elsewhere.

WLNE, New Bedford, MA See Providence, RI

Rhode Island Station Totals as of November 1, 1994

	VHF	UHF	TOTAL
Commercial Television Stations	3	2	5
Educational Television Stations	0	1	1
	3	3	6

Rhode Island—Block Island

WOST-TV

Ch. 69

Network Service: None, independent.

Licensee: Offshore Bcstg. Corp., 201 Power St., Suite 300, Providence, RI 02906.

Studio: National Hotel, Block Island, RI 02807.

Telephone: 401-455-0162.

Technical Facilities: Channel No. 69 (800-806 MHz). Authorized power: 17.7-kw max. visual. Antenna: 125-ft. above av. terrain, 125-ft. above ground, 128-ft. above sea level.

Latitude	41°	10'	30"
Longitude	71°	34'	10"

Transmitter: 1.18-mi. E of Beacon Hill.

Ownership: Offshore Broadcasting Corp.

Began Operation: April 2, 1992.

Represented (legal): Cohn & Marks.

Represented (engineering): William P. Turney.

Personnel:

Ray Yorke, General Manager.
John Frank, Chief Engineer.

Rates: On request.



WOST-TV BMPCT-890131KH Granted 4/12/91 © American Map Corp., No. 14244

Nielsen Data: Not available.

City of License: Block Island. DMA: Providence-New Bedford. Rank: 46.

Rhode Island—Providence

WJAR

Ch. 10

Network Service: NBC.

Licensee: Outlet Communications Inc., 23 Kenney Dr., Cranston, RI 02920.

Studio: 23 Kenney Dr., Cranston, RI 02920.

Telephone: 401-455-9100.

Technical Facilities: Channel No. 10 (192-198 MHz). Authorized power: 316-kw visual, 49-kw aural. Antenna: 1000-ft. above av. terrain, 940-ft. above ground, 1136-ft. above sea level.

Latitude 41° 51' 54"
Longitude 71° 17' 15"

Transmitter: Rehoboth, MA.

Multichannel TV Sound: Stereo only.

Satellite Earth Stations: Transmit/receive Harris, 6-meter Ku-band; Harris, 3-meter Ku-band; Scientific-Atlanta, 10-meter C-band; Harris, Scientific-Atlanta receivers.

News Service: AP.

Ownership: Outlet Communications Inc. (Group Owner).

Began Operation: July 10, 1949. Sale to present owner approved by FCC Nov. 23, 1983 (Television Digest, Vol. 23:19, 22; 24:6).

Represented (sales): Katz American Television.

Represented (engineering): Lohnes & Culver.

Personnel:

Linda W. Sullivan, Vice President & General Manager.
Charles Compagnone, General Sales Manager.
Paul Rossi, Local Sales Manager.
Stephen DePico, National Sales Manager.
Ted Canova, News Director.
Debra J. Grivois, Chief Engineer.



WJAR BPC-3270 Granted 1/19/65 © American Map Corp., No. 14244

Lauren Bacigalupi, Promotion Director.
Peter Lassotovitch, Business Manager.

Rates: On request.

City of License: Providence. DMA: Providence-New Bedford. Rank: 46.

Circulation ©1994 Nielsen. Coverage based on Nielsen study.

	Cable TV Households	Non-cable TV Households	Total TV Households
Station Totals	2,287,430	784,690	3,072,120
Average Weekly Circulation (1994)	522,631	202,049	727,391
Average Daily Circulation (1994)			392,118

**Rhode Island—Providence-New Bedford,
Massachusetts**

WLNE-TV

Ch. 6

Network Service: CBS.

Licensee: Freedom WLNE-TV Inc., 10 Orms St., Providence, RI 02904.

Studio: 10 Orms St., Providence, RI 02904.

Telephone: 401-453-8000. Fax: 401-453-8088.

Technical Facilities: Channel No. 6 (82-88 MHz). Authorized power: 100-kw visual, 20-kw aural. Antenna: Circularly polarized, 928-ft. above av. terrain, 961-ft. above ground, 1049-ft. above sea level.

Latitude 41° 35' 48"
Longitude 71° 11' 24"

Transmitter: 1.8-mi. N of Tiverton, RI on Lafayette Rd.

Satellite Earth Stations: Vertex, 8.8-meter C-band; Vertex, 4.6-meter Ku-band; SatCom, 6-meter Ku & C-band; DX Antenna, Harris, W/A-Com receivers.

News Services: AP, CBS.

Ownership: Freedom Communications Inc. (Group Owner).

Began Operation: January 1, 1963. Sale to present owner by Pulitzer Publishing Co. approved by FCC Dec. 14, 1982 (Television Digest, Vol. 22:35). Sale to Pulitzer by Steinman Stations approved Oct. 5, 1978 (Vol. 17:50). Sale to Steinman by WTEV Television Inc. was approved April 6, 1966 (Vol. 5:45; 6:7).

Represented (sales): Petry Television.

Represented (legal): Latham & Watkins.

Represented (engineering): du Treil, Lundin & Rackley.

Personnel:

Paul Kilcullen, Vice President & General Manager.
Doreen Wade, General Sales Manager.
Ann McIntyre, National Sales Manager.
Truman B. Taylor, Program Manager & Director of Public Affairs.
Simonne Coutinho, Controller.
Philip B. Taylor, Chief Engineer.
Jack Battersby, Assistant Chief Engineer.



WLNE-TV BPCT-3450 Granted 12/7/66 © American Map Corp., No. 14244

Scott James, News Director.
Lisa DiMonte, Promotion Director.
Kathleen Plamer, Production Manager.
Juliana Okine, Film Department Manager.

Highest 30 Sec. Rate: \$1400.

City of License: New Bedford, MA. DMA: Providence-New Bedford. Rank: 46.

Circulation © 1994 Nielsen. Coverage based on Nielsen study.

	Cable TV Households	Non-cable TV Households	Total TV Households
Station Totals	1,934,940	685,250	2,620,190
Average Weekly Circulation (1994)	457,589	151,210	613,607
Average Daily Circulation (1994)			279,009

Rhode Island—Providence

WNAC-TV

Ch. 64

Network Service: Fox.

Licensee: Northstar TV of Providence, 405 Lexington Ave., New York, NY 10174.

Studio: 33 Pine St., Rehoboth, MA 02769-1406.

Telephone: 508-252-9711. Fax: 508-252-6210.

Technical Facilities: Channel No. 64 (770-776 MHz). Authorized power: 3720-kw horizontal visual, 372-kw horizontal aural. Antenna: Circularly polarized, 1033-ft. above av. terrain, 951-ft. above ground, 1125-ft. above sea level.

Latitude 41° 52' 14"
Longitude 71° 17' 45"

Transmitter: 33 Pine St., Rehoboth, MA.

Satellite Earth Stations: Antenna Technology, 7-meter C-band; Paracclipse, 3.9-meter C-band; Vertex, 4.7-meter Ku-band; M/A-Com, Microdyne, Scientific-Atlanta, Sony receivers.

Ownership: Northstar Television Group Inc. (Group Owner).

Began Operation: December 1, 1981. Sale to Providence Television Ltd. Partnership by C. W. Murchison Jr. approved by FCC Dec. 9, 1983. Sale to Sudbrink Bcstg. approved by FCC July 14, 1986. Sale to Price Communications Corp. approved May 10, 1988 (Television Digest, Vol. 28:12). Sale to Northstar TV Group approved Sept. 11, 1989. Note: Sale to Argyle Television Holding II pending (Vol. 34:37).

Represented (sales): Seltel Inc.

Represented (legal): Cohn & Marks.

Personnel:

John M. Fignar, Vice President & General Manager.
Keith W. Folz, Station Manager.

THE TED HEPBURN COMPANY

We were the broker in the 1988 sale of **WNAC-TV**

Ted Hepburn, President Todd Hepburn, Vice-President
325 Garden Rd., Palm Beach, FL 33480 (407) 863-8995
P.O. Box 43263, Cincinnati, OH 45243 0263 (513) 271-5400



WNAC-TV BPCT-870916K1 Granted 11/6/87 © American Map Corp., No. 14244

Craig Bachman, General Sales Manager.
Jon Barcelo, National Sales Manager.
Charles R. Breeding, Director of Engineering.
Deborah Koller, Promotion Director.
Suzanne Shea, Business Manager.

Rates: On request.

City of License: Providence. DMA: Providence-New Bedford. Rank: 46.

Circulation ©1994 Nielsen. Coverage based on Nielsen study.

	Cable TV Households	Non-cable TV Households	Total TV Households
Station Totals	1,845,130	671,100	2,516,230
Average Weekly Circulation (1994)	242,480	85,272	328,075
Average Daily Circulation (1994)			129,513

Rhode Island—Providence

WPRI-TV

Ch. 12

Network Service: ABC.

Licensee: Narragansett Television L.P., 50 Kennedy Plaza, Providence, RI 02903.

Studio: 25 Catamore Blvd., East Providence, RI 02914.

Telephone: 401-438-7200. Fax: 401-434-3761.

Technical Facilities: Channel No. 12 (204-210 MHz). Authorized power: 316-kw visual, 31.6-kw aural. Antenna: 1000-ft. above av. terrain, 969-ft. above ground, 1099-ft. above sea level.

Latitude 41° 52' 37"
Longitude 71° 16' 56"

Transmitter: Homestead Ave., Rehoboth, MA.

Multichannel TV Sound: Stereo only.

Satellite Earth Stations: Andrew; Microdyne, 7-meter; Harris, 6.1-meter; RCA Americom Ku-band; Avantek, Harris, Microdyne, Standard Components receivers.

News Services: AP, CNN, Sportsticker.

Ownership: Narragansett Television L.P. (Group Owner).

Began Operation: March 27, 1955. Sale to present owner by Knight-Ridder Bcstg. approved by FCC April 26, 1989 (Television Digest, Vol. 29:9). Sale to Knight-Ridder by Poole Bcstg. approved by FCC Dec. 21, 1977 (Vol. 16:26). Sale to Poole by Capital Cities Bcstg. approved June 15, 1967. Sale to Capital Cities by William S. Cheny and associates approved March 11, 1959 (Vol. 14:51; 15:11).

Represented (sales): TeleRep Inc.

Represented (legal): Reed, Smith, Shaw & McClay.

Personnel:

- Robert F. Finke, General Manager.
- Robert McCaughey, General Sales Manager.
- Susan Darling, National Sales Manager.
- Bill Brand, News Director.
- William Hague, Director of Operations & Chief Engineer.



WPRI-TV BPCT-3943 Granted 7/6/67

© American Map Corp., No. 14244

Rita Neuschatz, Business Manager.
Stu Giannini, Production Manager.

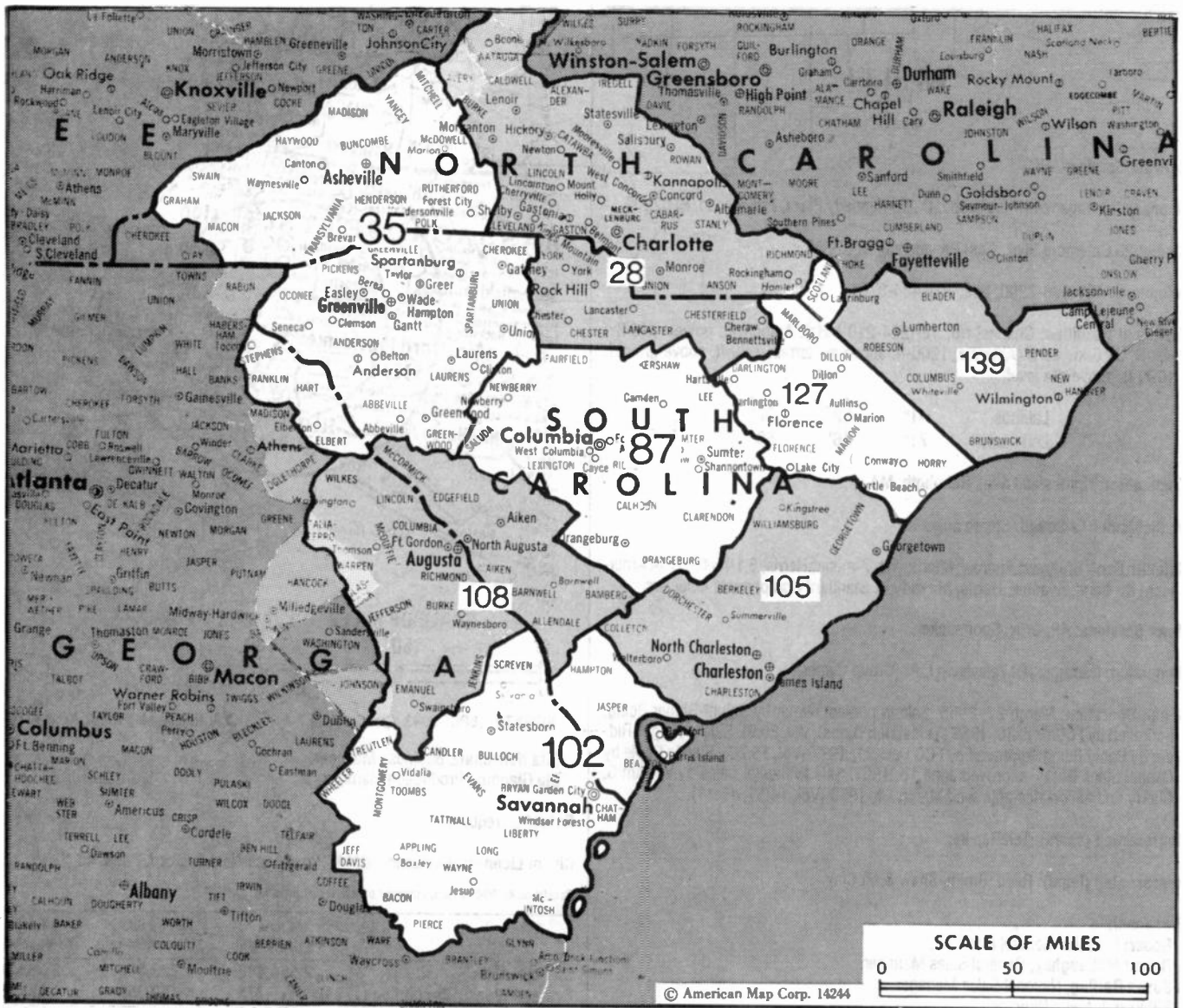
Rates: On request.

City of License: Providence. DMA: Providence-New Bedford. Rank: 46.

Circulation ©1994 Nielsen. Coverage based on Nielsen study.

	Cable TV Households	Non-cable TV Households	Total TV Households
Station Totals	2,554,400	828,800	3,383,200
Average Weekly Circulation (1994)	472,776	189,359	665,056
Average Daily Circulation (1994)			351,407

South Carolina



MARKET	NIELSEN DMA TV HOUSEHOLDS	RANK	MARKET AREA COMMERCIAL STATIONS
Charlotte, NC	793,500	28	WBTV (3), WCCB (18), WCNC-TV (36), WHKY-TV (14), WJZY (46), WSOC-TV (9)
Greenville-Spartanburg, SC-Asheville, NC-Anderson, SC	672,070	35	WAXA (40), WGG5-TV (16), WHNS (21), WLOS (13), WNEG-TV (32), WSPA-TV (7), WYFF (4)
Columbia, SC	302,090	87	WACH (57), WIS (10), WLTX (19), WOLO-TV (25)
Savannah, GA	245,950	102	WJCL (22), WSAV-TV (3), WTGS (28), WTOG-TV (11), WUBI (34)
Charleston, SC	233,720	105	WCBD-TV (2), WCIV (4), WCSC-TV (5), WCPT (36), WTAT-TV (24)
Augusta, GA	218,830	108	WAGT (26), WFXG (54), WJBF (6), WRDW-TV (12)
Florence-Myrtle Beach, SC	173,300	127	WBTW (13), WGSE (43), WPDE-TV (15)
Wilmington, NC	156,470	139	WECT (6), WSFX-TV (26), WWAY (3)

State Cross Reference List

Communities that receive programs of stations that are located elsewhere.

WGSE, Florence	See Myrtle Beach, SC
WNEG-TV, Greenville-Spartanburg	See Toccoa, GA
WLOS, Spartanburg, SC-Asheville, NC	See Greenville, SC
WSPA-TV, Spartanburg	See Greenville, SC

South Carolina Station Totals as of November 1, 1994

	VHF	UHF	TOTAL
Commercial Television Stations	8	11	19
Educational Television Stations	1	10	11
	9	21	30

South Carolina—Anderson

WAXA

Ch. 40

(Satellite of WLOS, Greenville-Spartanburg, SC & Asheville, NC)

Network Service: ABC.

Licensee: River City License Partnership, 288 Macon Dr., Asheville, NC 28802.

Studio: 520 U.S. Hwy. 29 N. Bypass, Anderson, SC 29621.

Telephone: 803-226-9292. Fax: 704-255-4612.

Technical Facilities: Channel No. 40 (626-632 MHz). Authorized power: 2570-kw max. visual, 257-kw max. aural. Antenna: 1020-ft. above av. terrain, 1051-ft. above ground, 1821-ft. above sea level.

Latitude 34° 38' 51"
Longitude 82° 16' 13"

Transmitter: Woodside Rd., 0.9-mi. W of Fairview, Fork Shoals.

Multichannel TV Sound: Stereo only.

Satellite Earth Stations: Harris, 6.1-meter C-band; W/A-Com, 3.6-meter Ku-band; Harris, W/A-Com receivers.

Ownership: Better Communications Inc. (Group Owner).

Began Operation: December 1, 1953. Sale by Frank Outlaw approved by FCC Dec. 28, 1982. Sale to Outlaw by Wilton E. Hall approved May 31, 1978 (Television Digest, Vol. 18:23). Left air 1983; resumed operation Oct. 1, 1984. Ceased operation Aug. 1, 1989. Proposed sale to Anchor Media dismissed by FCC (Vol. 30:17). Resumed operation 1990. Sale to Anchor Media remanded, eventually granted November 1, 1991. Transfer of control to Continental Bcstg. granted by FCC June 30, 1993. FCC approved sale to present owner July 20, 1994.

Represented (sales): Petry Television Inc.

Represented (legal): Hogan & Hartson.

Represented (engineering): Smith & Powstenko.

Personnel:

James Conschatter, Vice President & General Manager.
David Bunnell, General Sales Manager.
Ellen Vaillancourt, Local Sales Manager.
Scarlett Jones, Regional Sales Manager.
Jim Carrier, Chief Engineer.



WAXA BNPCT-840126KJ Granted 2/27/84 © American Map Corp., No. 14244

Alan Mason, News Director.
Bob Mackowiak, Program & Promotion Director.
Bill Walsh, Business Manager.
Glenn York, Production Manager.

Rates: On request.

City of License: Anderson. DMA: Greenville-Spartanburg-Asheville-Anderson. Rank: 35.

Circulation ©1994 Nielsen. Coverage based on Nielsen study.

	Cable TV Households	Non-cable TV Households	Total TV Households
Station Totals	251,100	205,650	456,750
Average Weekly Circulation (1994)	36,081	12,207	50,395
Average Daily Circulation (1994)			23,692

South Carolina—Charleston

WCBD-TV

Ch. 2

Network Service: ABC.

Licensee: Charleston Television Inc., Box 879, Charleston, SC 29402.

Studio: 210 W. Coleman Blvd., Mount Pleasant, SC 29464.

Mailing Address: Box 879, Charleston, SC 29402.

Telephone: 803-884-2222. Fax: 803-881-3410.

Technical Facilities: Channel No. 2 (54-60 MHz). Authorized power: 100-kw visual, 10-kw aural. Antenna: 1950-ft. above av. terrain, 1940-ft. above ground, 1957-ft. above sea level.

Latitude	32°	56'	24"
Longitude	79°	41'	45"

Transmitter: Awendaw Section, Sewee Rd., 4-mi. NE of Ten Mile, Charleston County.

Multichannel TV Sound: Stereo and separate audio program.

Satellite Earth Station: Harris, 6.1-meter C-band; Andrew, Avantek, Harris, Microdyne receivers.

News Services: AP, UPI.

Ownership: Media General Inc. (Group Owner).

Began Operation: September 25, 1954. Sale to present owner by State Record Co. approved by FCC Dec. 28, 1982 (Television Digest, Vol. 22:27). Sale to State Record by Reeves Telecom Corp. approved May 26, 1971 (Vol. 10:42). Transfer of control from J. Drayton Hastie family to Reeves approved July 14, 1960 (Vol. 16:29).

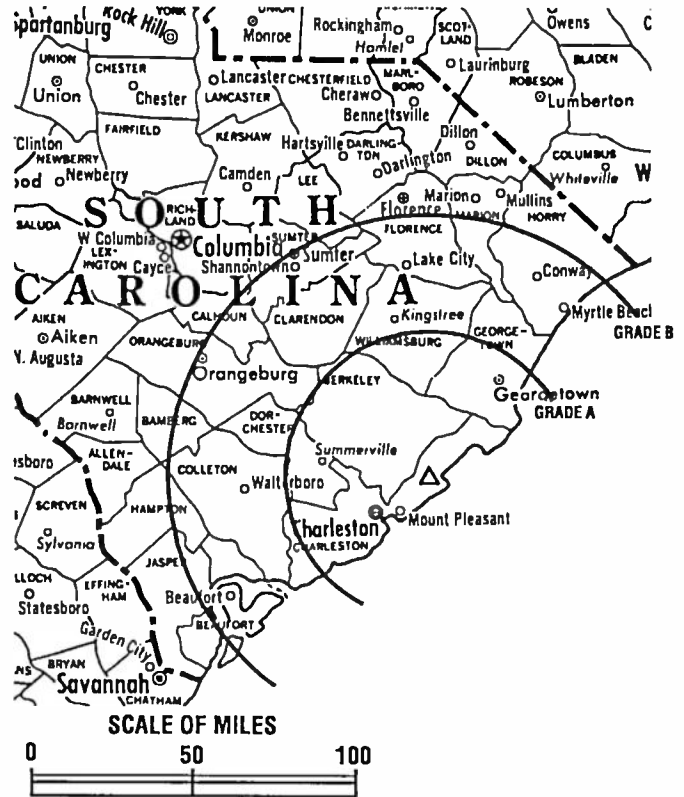
Represented (sales): MMT Sales Inc.

Represented (legal): Cohn & Marks.

Represented (engineering): David Steel & Associates Inc.

Personnel:

Joseph W. (Bill) Evans III, President & General Manager.
 Douglas M. Pinkerton, General Sales Manager.
 Michael L. Cline, National Sales Manager.
 Mac Thompson, News Director.



WCBD-TV BMPCT-850723KF Granted 12/6/85 © American Map Corp., No. 14244

Stephen Gleason, Promotion & Programming Director.
 Jo Torrey, Traffic Manager.
 Richard Fordham, Operations Manager.

Highest 30 Sec. Rate: \$1500.

NETWORK BASE HOURLY RATE: \$525.

City of License: Charleston. DMA: Charleston, SC. Rank: 105.

Circulation ©1994 Nielsen, Coverage based on Nielsen study.

	Cable TV Households	Non-cable TV Households	Total TV Households
Station Totals	422,000	230,080	652,080
Average Weekly Circulation (1994)	130,593	102,080	233,810
Average Daily Circulation (1994)			137,614

South Carolina—Charleston

WCIV

Ch. 4

Network Service: NBC.

Licensee: First Charleston Corp.

Studio: 888 Allbritton Blvd., Mount Pleasant, SC 29464.

Mailing Address: Box 22165, Charleston, SC 29413-2165.

Telephone: 803-881-4444. Fax: 803-849-2507.

Technical Facilities: Channel No. 4 (66-72 MHz). Authorized power: 100-kw visual, 20-kw aural. Antenna: 1960-ft. above av. terrain, 1956-ft. above ground, 1972-ft. above sea level.

Latitude 32° 55' 28.00"
Longitude 79° 41' 05.80"

Transmitter: 3.4-mi. NE of Ten Mile, E of Hwy. 17-701, SE of intersection with Sewee Rd.

Multichannel TV Sound: Stereo only.

Satellite Earth Station: Comtech, 5-meter C-band; Harris, 10-meter Ku-band; Harris, 3.5-meter Ku-band; RCA, 3.5-meter Ku-band; Standard Communications, Vertex receivers.

SNG Mobile Dish: Vertex, 2.6-meter.

News Services: AP, CNN Headline News, Conus, NBC.

Ownership: Allbritton Communications Company (Group Owner).

Began Operation: October 23, 1962. Sale by Washington Star Communications to present owner was finalized in 1976. Sale by First Charleston Corp. approved Oct. 5, 1966 by FCC (Television Digest, Vol. 6:28, 41).

Represented (sales): Katz Continental Television.

Represented (legal): Hogan & Hartson.

Represented (engineering): Jansky & Bailey.

Personnel:

- Stephen G. Brock, President & General Manager.
- Dave Ayotte, Operations Manager.
- Peter Carnes, General Sales Manager.
- Terri Hegel, Local Sales Manager.
- Deborah Tibbetts, News Director.
- Eva Wicks, Business Manager.
- Chris Fredericks, Promotion Manager.



WCIV BMPCT-850912KU Granted 1/21/86 © American Map Corp., No. 14244

Deborah Jackson, Program Director.
Joe Papp, Chief Engineer.
Don Moody, Production Manager.

Rates: On request.

City of License: Charleston. DMA: Charleston, SC. Rank: 105.

Circulation ©1994 Nielsen. Coverage based on Nielsen study.

	Cable TV Households	Non-cable TV Households	Total TV Households
Station Totals	322,100	194,340	516,440
Average Weekly Circulation (1994)	138,315	99,430	238,928
Average Daily Circulation (1994)			127,715

UHF, VHF, ITFS/MMDS
Broadcast Products and Services
Turnkey Systems Since 1960

PO Box 68 • White Haven, PA 18661 • 717-443-9575
1-800-233-6193 FAX 717-443-9257

South Carolina—Charleston

WCSC-TV

Ch. 5

Network Service: CBS.

Licensee: WCSC Inc., 485 East Bay, Charleston, SC 29403.

Studio: 485 East Bay, Charleston, SC 29403.

Mailing Address: Box 186, Charleston, SC 29402.

Telephone: 803-723-8371. Fax: 803-723-0074.

Technical Facilities: Channel No. 5 (76-82 MHz). Authorized power: 100-kw visual, 20-kw aural. Antenna: 1960-ft. above av. terrain, 1956-ft. above ground, 1972-ft. above sea level.

Latitude 32° 55' 28"
Longitude 79° 41' 58"

Transmitter: 3.4-mi. NE of Ten Mile, E of Hwy. 17-701, SE of intersection with Sewee Rd.

Multichannel TV Sound: Stereo and separate audio program.

Satellite Earth Stations: Scientific-Atlanta, 7-meter C-band; Satcom Technologies, 5.5-meter Ku-band; Scientific-Atlanta, 4.6-meter C-band; M/A-Com, Microdyne, Scientific-Atlanta receivers.

SNG Mobile Dish: Andrew, 1.9-meter Ku-band.

News Services: AP, CBS, NIWS, UPI.

Ownership: Jefferson-Pilot Communications Co. (Group Owner).

Began Operation: June 19, 1953. Sale to Harold Crump & David Allen by John M. Rivers Sr., et al., approved by FCC Sept. 1, 1987 (Television Digest, Vol. 27: 29). Proposed sale to Anchor Media Holdings Ltd. dismissed April 2, 1990. Transfer of control to General Electric Capital Corp. approved by FCC July 24, 1991. Note: Sale to Jefferson-Pilot Communications Corp. was approved by FCC Sept. 3, 1993, (Vol. 33:25).

Represented (sales): Petry Television Inc.

Represented (legal): Tiemey & Swift.

Represented (engineering): Lohnes & Culver.

Personnel:

James H. Smith, President & General Manager.
Eddie N. Bolling, General Sales Manager.
Donald M. Feldman, Director of News.



WCSC-TV BMPCT-850910KR Granted 12/20/85 © American Map Corp., No. 14244

Charles I. Thompson III, Program Director.
Miriam McManus, Business Manager.
Jack R. Becknell Jr., Director of Engineering.
Lovell W. Waugh, Local Sales Manager.
James P. DeMauro, Production Manager.
Andrew F. Hunt, Promotion Director.
Sallie Moultrie, Traffic Director.

Highest 30 Sec. Rate: \$7000.

NETWORK BASE HOURLY RATE: \$1411.

City of License: Charleston. DMA: Charleston, SC. Rank: 105.

Circulation ©1994 Nielsen. Coverage based on Nielsen study.

	Cable TV Households	Non-cable TV Households	Total TV Households
Station Totals	327,250	190,680	517,930
Average Weekly Circulation (1994)	162,544	103,594	267,313
Average Daily Circulation (1994)			168,984

South Carolina—Charleston

WCTP

Ch. 36

Network Service: None, Independent.

Licensee: Caro Bcstg. Ltd., 1558 Ben Sawyer Blvd., Mount Pleasant, SC 29464.

Studio: 1558 Ben Sawyer Blvd., Mount Pleasant, SC 29464.

Telephone: 803-884-3185.

Technical Facilities: Channel No. 36 (602-608 MHz). Authorized power: 147-kw max. visual. Antenna: 764-ft. above av. terrain, 761-ft. above ground, 768-ft. above sea level.

Latitude	32°	47'	15"
Longitude	79°	51'	00"

Transmitter: Hwy. 703, SE of Mount Pleasant.

Ownership: Caro Bcstg. Ltd.

Began Operation: December 2, 1992.

Represented (legal): Reddy, Begley & Martin.

Represented (engineering): Lawrence Behr & Associates Inc.

Personnel:

Arnold Baynard, General Manager.
 Michael Baynard, Sales Manager.
 Beamon Meares, Chief Engineer.

Rates: On request.

City of License: Charleston. DMA: Charleston, SC. Rank: 105.

Circulation ©1994 Nielsen. Coverage based on Nielsen study.



WCTP BMPCT-910807KF Granted 9/10/91 © American Map Corp., No. 14244

	Cable TV Households	Non-cable TV Households	Total TV Households
Station Totals	133,020	84,710	217,730
Average Weekly Circulation (1994)	21,308	8,877	30,144
Average Daily Circulation (1994)			10,297

South Carolina—Charleston

WTAT-TV

Ch. 24

Network Service: Fox.

Licensee: ACT III Bcstg. License Corp., 4301 Arco Lane, Charleston, SC 29418.

Studio: 4301 Arco Lane, Charleston, SC 29418.

Telephone: 803-744-2424. Fax: 803-554-9649.

Technical Facilities: Channel No. 24 (530-536 MHz). Authorized power: 5000-kw max. visual, 500-kw max. aural. Antenna: Circularly polarized, 1778-ft. above av. terrain, 1767-ft. above ground, 1784-ft. above sea level.

Latitude 32° 56' 24"
Longitude 79° 41' 45"

Transmitter: 4-mi. NE of Ten Mile on Sewee Rd., Isle of Palms.

Multichannel TV Sound: Stereo only.

Satellite Earth Stations: AFC, 7-meter; Microdyne, 7-meter C-band; Paraclipse, 5-meter C-band; Scientific-Atlanta, 4.6-meter Ku-band; Microdyne receivers.

Ownership: Act III Broadcasting Inc. (Group Owner).

Began Operation: September 7, 1985. Sale to Act III Bcstg. by Terry A. Trousdale, et al., approved by FCC Oct. 22, 1987.

Represented (sales): Seltel Inc.

Represented (engineering): A. D. Ring, P.C.

Personnel:

P. J. Ryal, Vice President & General Manager.
Otis M. Pickett III, General Sales Manager.
Sandra F. Smith, National & Regional Sales Manager.
Bill Littleton, Program & News Director.
Ethel Bivins, Controller.
Curtis White, Production Manager.
Clarke Holmes, Chief Engineer.



WTAT-TV BPCT-900201KI Granted 2/28/90 © American Map Corp., No. 14244

Rates: On request.

City of License: Charleston. DMA: Charleston, SC. Rank: 105.

Circulation ©1994 Nielsen. Coverage based on Nielsen study.

	Cable TV Households	Non-cable TV Households	Total TV Households
Station Totals	394,810	236,460	631,270
Average Weekly Circulation (1994)	100,727	76,524	177,588
Average Daily Circulation (1994)			85,293

South Carolina—Columbia

WACH

Ch. 57

Network Service: Fox.

Licensee: Elcom of South Carolina Inc., One Buckhead Plaza, Suite 1100, 3060 Peachtree Rd., Atlanta, GA 30305.

Studio: 1221 Sunset Blvd., West Columbia, SC 29169.

Telephone: 803-791-5757. Fax: 803-796-1120.

Technical Facilities: Channel No. 57 (728-734 MHz). Authorized power: 5000-kw max. visual. Antenna: 633-ft. above av. terrain, 522-ft. above ground, 902-ft. above sea level.

Latitude 34° 02' 39"
Longitude 80° 59' 52"

Transmitter: 0.25-mi. W of Rte. 1 on Cushman Dr., near Columbia, Richland County.

Ownership: Ellis Communications Inc. (Group Owner).

Began Operation: October 2, 1981. FCC approved sale by Carolina Christian Bcstg. March 14, 1988. Sale to present owner by FCVS Communications approved Oct. 7, 1993.

Represented (sales): Seitel Inc.

Represented (legal): Goldberg, Godles, Wiener & Wright.

Personnel:

- C. Joseph Tonsing, General Manager.
- Jeff Flynn, Local Sales Manager.
- Tim Greenier, National Sales Manager.
- Lisa Cruz, Program Director.
- Lee Latham, Chief Engineer.
- Lynn Corell, Promotion Director.
- Jack Colegrove, Traffic Manager.
- Janis Metts, Office Manager.



WACH BPCT-880222KE Granted 5/6/88 © American Map Corp., No. 14244

Highest 30 Sec. Rate: \$1000.

City of License: Columbia. DMA: Columbia, SC. Rank: 87.

Circulation ©1994 Nielsen. Coverage based on Nielsen study.

	Cable TV Households	Non-cable TV Households	Total TV Households
Station Totals	293,620	218,440	512,060
Average Weekly Circulation (1994)	109,412	60,191	173,311
Average Daily Circulation (1994)			79,814

South Carolina—Columbia

WIS

Ch. 10

Network Service: NBC.

Licensee: Cosmos Bcstg. Corp., Box 789, Greenville, SC 29602.

Studio: 1111 Bull St., Columbia, SC 29201.

Mailing Address: Box 367, Columbia, SC 29202.

Telephone: 803-799-1010. **Fax:** 803-758-1155.

Technical Facilities: Channel No. 10 (192-198 MHz). Authorized power: 316-kw visual, 63.2-kw aural. Antenna: 1546-ft. above av. terrain, 1526-ft. above ground, 1877-ft. above sea level.

Latitude 34° 07' 27"
Longitude 80° 45' 25"

Transmitter: 1741 Tower Rd., Lugoff, SC 29078.

Multichannel TV Sound: Stereo only.

Satellite Earth Stations: AFC, 3.6-meter Ku-band; Comsat, 8-meter Ku-band; Comsat, 3-meter Ku-band; Scientific-Atlanta, 7-meter C-band; DH Satellite, 4.9-meter Ku & C-band; Andrew, 2.4-meter Ku-band; Harris, M/A-Com, Scientific-Atlanta, Standard Communications receivers.

SNG Mobile Dish: Andrew, 2.3-meter Ku-band.

News Services: AP, NBC.

Ownership: Cosmos Broadcasting Corp. (Group Owner).

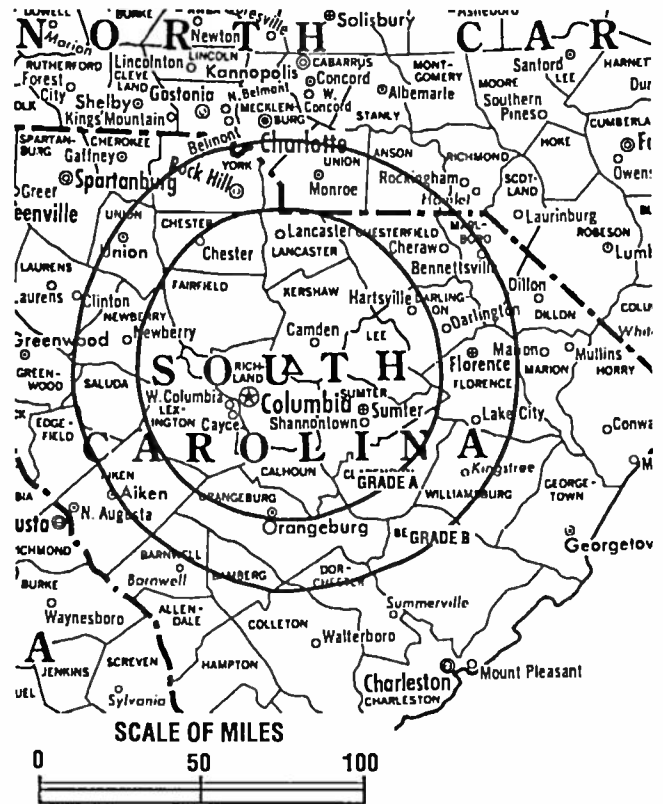
Began Operation: November 7, 1953.

Represented (sales): Harrington, Righter & Parsons Inc.

Represented (legal): Dow, Lohnes & Albertson.

Personnel:

- Ronald Loewen, Vice President & General Manager.
- David Harbert, General Sales Manager.
- Matt Browning, National Sales Manager.
- Randy Covington, News Director.
- Diane K. Bagwell, Director of Market Development & Program Manager.



WIS BMPCT-5228 Granted 12/12/58 © American Map Corp., No. 14244

- Evon A. Trotter, Business Manager.
- Coby Cooper, Director of Broadcast Operations.
- John Augustine, Chief Engineer.
- Jenny Maxwell, Promotion Director.

Rates: On request.

City of License: Columbia. **DMA:** Columbia, SC. **Rank:** 87.

Circulation ©1994 Nielsen. Coverage based on Nielsen study.

	Cable TV Households	Non-cable TV Households	Total TV Households
Station Totals	739,120	443,010	1,182,130
Average Weekly Circulation (1994)	255,808	141,401	406,105
Average Daily Circulation (1994)			245,041

South Carolina—Columbia

WLTX

Ch. 19

Network Service: CBS.

Licensee: Lewis Bcstg. Corp., Drawer M, Columbia, SC 29250.

Studio: 6027 Devine St., Columbia, SC 20209.

Mailing Address: Drawer M, Columbia, SC 29250.

Telephone: 803-776-3600. Fax: 803-783-2971.

Technical Facilities: Channel No. 19 (500-506 MHz). Authorized power: 5000-kw max. visual, 500-kw max. aural. Antenna: 1749-ft. above av. terrain, 1664-ft. above ground, 2014-ft. above sea level.

Latitude 34° 05' 49"
Longitude 80° 45' 51"

Transmitter: Screaming Eagle Rd., 11-mi. NE of Columbia.

Multichannel TV Sound: Stereo only.

Satellite Earth Stations: Transmit/receive Scientific-Atlanta, 7-meter C-band; Scientific-Atlanta, 4.6-meter C-band; ChannelMaster, 3.6-meter C-band; RCA, 3.6-meter Ku-band; ChannelMaster, Scientific-Atlanta receivers.

News Services: AP, CBS.

Ownership: Lewis Broadcasting Corp. (Group Owner).

Began Operation: September 1, 1953 on Ch. 67. Shifted to Ch. 19 on June 30, 1961. Sale to present owner by Palmetto Radio Corp. approved by FCC Feb. 22, 1978 (Television Digest, Vol. 18:9).

Represented (sales): Petry Television Inc.

Represented (legal): Reed, Smith, Shaw & McClay.

Represented (engineering): Communications Engineering Services.

Personnel:

J. C. Lewis Jr., President.
Richard T. Laughridge, Vice President & General Manager.
Debbie Holland, Local Sales Manager.
Fred Steppe, Program Manager & Film Buyer.



WLTX BPCT-840201LK Granted 5/31/84 © American Map Corp., No. 14244

William F. Aull, Director of Technical Operations.
Carelyn Powell, News Director.
Neil Johnson, Business Manager.

Rates: On request.

City of License: Columbia. DMA: Columbia, SC. Rank: 87.

Circulation © 1994 Nielsen. Coverage based on Nielsen study.

	Cable TV Households	Non-cable TV Households	Total TV Households
Station Totals	524,790	345,240	870,030
Average Weekly Circulation (1994)	152,898	113,066	272,022
Average Daily Circulation (1994)			152,133

South Carolina—Columbia

WOLO-TV

Ch. 25

Network Service: ABC.

Licensee: South Carolina Broadcasting Partners, Box 4217, Columbia, SC 29240.

Studio: 5807 Shakespeare Rd., Columbia, SC 29223.

Mailing Address: Box 4217, Columbia, SC 29240.

Telephone: 803-754-7525. Fax: 803-754-6147.

Technical Facilities: Channel No. 25 (536-542 MHz). Authorized power: 3589-kw max. & 2344-kw horizontal visual, 388-kw max. & 254-kw horizontal aural. Antenna: 688-ft. above av. terrain, 747-ft. above ground, 1149-ft. above sea level.

Latitude 34° 03' 23"
Longitude 80° 58' 49"

Transmitter: 5807 Shakespeare Rd.

Satellite Earth Station: Harris, 6-meter; Scientific-Atlanta receivers.

News Services: ABC, AP, CNN, Sports News Satellite.

Ownership: Bahakel Communications Ltd. (Group Owner).

Began Operation: October 1, 1961. Sale to present owner by First Carolina Corp. approved May 5, 1964 by FCC (Television Digest, Vol. 4:14).

Represented (sales): Katz Continental Television.

Represented (legal): Jeffrey Malickson.

Personnel:

Carl Bruce, General Manager.
Jerry Kelly, General Sales Manager.
Steve Robertson, Local Sales Manager.
David Aiken, Program Director.
Scott Clark, Chief Engineer.
Peter Poore, News Director.



WOLO-TV BPCT-790316LD Granted 9/28/79 © American Map Corp., No. 14244

Marty White, Business Manager.
Willie Fuller Jr., Production Manager.

Rates: On request.

City of License: Columbia. DMA: Columbia, SC. Rank: 87.

Circulation ©1994 Nielsen. Coverage based on Nielsen study.

	Cable TV Households	Non-cable TV Households	Total TV Households
Station Totals	265,270	210,360	475,630
Average Weekly Circulation (1994)	140,381	85,723	231,949
Average Daily Circulation (1994)			119,661

South Carolina—Florence

WBTW

Ch. 13

Network Service: CBS.

Licensee: Spartan Radiocasting Co., 3430 TV Rd., Box F-13, Florence, SC 29501.

Studios: 3430 TV Rd., Florence, SC 29501; 101 McDonald Court, Myrtle Beach, SC 29577.

Telephones: 803-662-1565; 803-293-1301. Fax: 803-678-4252.

Technical Facilities: Channel No. 13 (210-216 MHz). Authorized power: 316-kw visual, 31.6-kw aural. Antenna: Circularly polarized, 1950-ft. above av. terrain, 2000-ft. above ground, 2115-ft. above sea level.

Latitude 34° 22' 02"
Longitude 79° 19' 22"

Transmitter: 3.1-mi. N of Floyd Dale, SC.

Satellite Earth Stations: 5 in operation; Harris, M/A-Com, Scientific-Atlanta, Vertex receivers.

News Service: AP.

Ownership: Spartan Radiocasting Inc. (Group Owner).

Began Operation: October 18, 1954. Sale to present owner by Daily Telegraph Printing Co. approved by FCC June 12, 1984 (Television Digest, Vol. 24:15). Sale by Jefferson Standard Life Insurance Co. approved Feb. 28, 1968 (Vol. 7:43; 8:10).

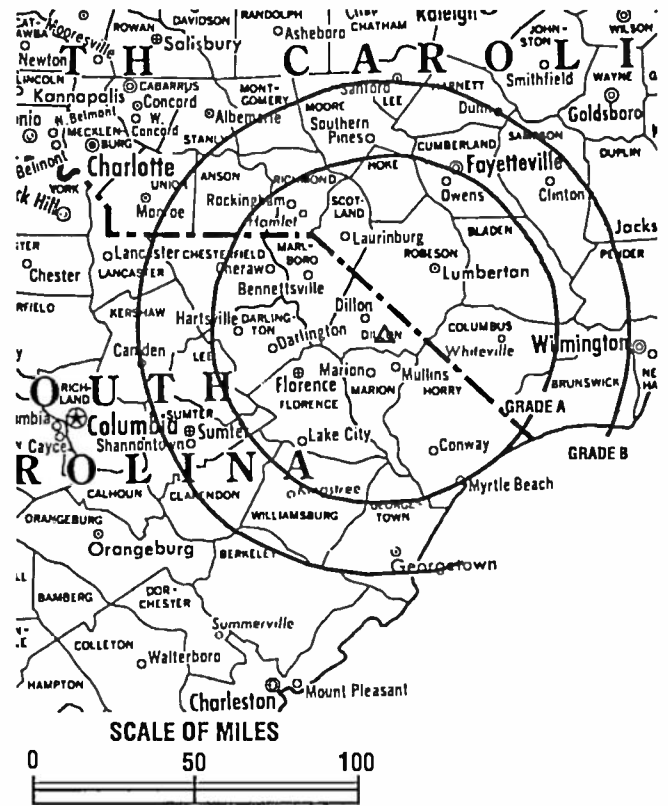
Represented (sales): Katz Continental Television.

Represented (legal): Covington & Burling.

Represented (engineering): A. D. Ring, P.C.

Personnel:

- James Caruthers, General Manager.
- Lou Kirchen, General Sales Manager.
- Nanette Frye, Local Sales Manager.
- Doug Crall, Chief Engineer.
- Rob Martin, News Director.



WBTW BMPCT-791127LF Granted 2/4/80 © American Map Corp., No. 14244

Michelle Smith, Promotion Director.
Judy Nobles, Business Manager.

Rates: On request.

City of License: Florence. DMA: Florence-Myrtle Beach. Rank: 127.

Circulation ©1994 Nielsen. Coverage based on Nielsen study.

	Cable TV Households	Non-cable TV Households	Total TV Households
Station Totals	809,330	587,870	1,397,200
Average Weekly Circulation (1994)	166,655	126,338	293,323
Average Daily Circulation (1994)			175,799

South Carolina—Florence

WPDE-TV

Ch. 15

Network Service: ABC.

Licensee: Diversified Communications Inc., 5 Milk St., Box 7437, Portland, ME 04112.

Studio: 3215 S. Cashua Dr., Florence, SC 29501-6303.

Telephone: 803-665-1515. Fax: 803-679-2709.

Technical Facilities: Channel No. 15 (476-482 MHz). Authorized power: 1290-kw max. & 562-kw horizontal visual, 129-kw max. & 56.2-kw horizontal aural. Antenna: 1950-ft. above av. terrain, 1997-ft. above ground, 2100-ft. above sea level.

Latitude 34° 21' 53"
Longitude 79° 19' 49"

Transmitter: 2.7-mi. S of State Rte. 9 & 1.2-mi. E of Little Pee Dee River.

Multichannel TV Sound: Stereo only.

Satellite Earth Station: ADM, 4-meter; Avcom receivers.

News Services: ABC, AP.

Ownership: Diversified Communications Inc. (Group Owner).

Began Operation: November 22, 1980. Sale to present owner by Eastern Carolinas Bcstg. approved by FCC June 27, 1985 (Television Digest, Vol. 25:24).

Represented (sales): Blair Television.

Represented (legal): Dow, Lohnes & Albertson.

Represented (engineering): Jules Cohen & Associates, P.C.

Personnel:

Michael G. Reed, Vice President & General Manager.
Lynn Young, General Sales Manager.
Robert Hartnett, Local Sales Manager.
Linda McCaskill, Program Manager.
Chuck Spruill, Promotion Director.
Bill Elks, Chief Engineer.
Marshall Lucius, Controller.



WPDE-TV BMPCT-800915KE Granted 11/24/80 © American Map Corp., No. 14244

Joyce Jordan, Business Manager.
Keith Foster, Operations Manager.

Rates: On request.

City of License: Florence. DMA: Florence-Myrtle Beach. Rank: 127.

Circulation ©1994 Nielsen. Coverage based on Nielsen study.

	Cable TV Households	Non-cable TV Households	Total TV Households
Station Totals	442,760	286,970	729,730
Average Weekly Circulation (1994)	115,281	67,056	182,308
Average Daily Circulation (1994)			88,364

South Carolina—Greenville

WGGG-TV

Ch. 16

Network Service: None, independent.

Licensee: Carolina Christian Broadcasting Inc., Box 1616, Greenville, SC 29602.

Studio: 3409 Rutherford Rd., Taylors, SC 29687.

Mailing Address: Box 1616, Greenville, SC 29602.

Telephone: 803-244-1616. Fax: 803-292-8481.

Technical Facilities: Channel No. 16 (482-488 MHz). Authorized power: 1150-kw max. & 717.9-kw horizontal visual, 115-kw max. & 71.79-kw horizontal aural. Antenna: 1149-ft. above av. terrain, 195-ft. above ground, 2185-ft. above sea level.

Latitude 34° 56' 26"
Longitude 82° 24' 41"

Transmitter: Ridge Rd. off Altamont Rd. on Paris Mountain near Greenville.

Satellite Earth Stations: Scientific-Atlanta, 5-meter C-band; AFC, 3.8-meter Ku-band; W/A-Corn, Scientific-Atlanta receivers.

Ownership: Carolina Christian Broadcasting Co. (Group Owner).

Began Operation: October 29, 1972.

Personnel:

James H. Thompson, President & General Manager.
Norvin C. Duncan, Assistant to the President.
Gene Gibson, Director of Engineering.
Hugh McLean, Program Director.
Peggy Denny, Public Affairs Director.
Charles Wilson, Chief Engineer.
Greg West, Promotion Director.

Rates: On request.



WGGG-TV BNPCT-7705 Granted 5/15/78 © American Map Corp., No. 14244

City of License: Greenville. DMA: Greenville-Spartanburg-Asheville-Anderson. Rank: 35.

Circulation ©1994 Nielsen. Coverage based on Nielsen study.

	Cable TV Households	Non-cable TV Households	Total TV Households
Station Totals	292,730	255,070	547,800
Average Weekly Circulation (1994)	25,768	20,605	47,102
Average Daily Circulation (1994)			15,482

South Carolina—Greenville-Spartanburg & Asheville, North Carolina

WHNS

Ch. 21

Network Service: Fox.

Licensee: Cannell Communications L.P., 400 Perimeter Center Terrace, Suite 975, Atlanta, GA 30346.

Studios: 21 Interstate Court, Greenville, SC 29615; 56 Central Ave., Asheville, NC 28801.

Telephones: 803-288-2100 (Greenville); 704-258-2100 (Asheville).

Fax: 803-297-0728.

Technical Facilities: Channel No. 21 (512-518 MHz). Authorized power: 3390-kw visual, 339-kw aural. Antenna: Circularly polarized, 2510-ft. above av. terrain, 1620-ft. above ground, 5049-ft. above sea level.

Latitude 35° 10' 56"
Longitude 82° 40' 56"

Transmitter: Slick Rock Mountain, Transylvania County.

Satellite Earth Stations: Scientific-Atlanta, 7-meter C-band; AFC, 3-meter Ku-band.

Ownership: Cannell Communications L.P. (Group Owner).

Began Operation: July 5, 1953. Sale to Pappas Telecasting by Thomas Bcstg. approved by FCC July 27, 1979 (Television Digest, Vol. 19:25). Resumed operation April 1, 1984. Sale to present owner by Pappas Telecasting Companies approved Aug. 2, 1990 (Vol. 29:47; 30:35).

Represented (sales): TeleRep Inc.

Represented (engineering): Cohen, Dippell & Everist.

Personnel:

- Kent Repogle, Vice President & General Manager.
- Rich Bunard, General Sales Manager.
- Jon Livoti, Local Sales Manager.
- Joe Shaffer, Program Manager.
- Jerry Garvin, Chief Engineer.
- Joe Heaton, Promotion Director.
- Joe Chaplinsky, National Marketing Manager.



WHNS BMPCT-840207KE Granted 2/14/84 © American Map Corp., No. 14244

Phyllis Olson, Controller.
John Burton, Production Manager.

Highest 30 Sec. Rate: \$2000.

City of License: Asheville, NC. DMA: Greenville-Spartanburg-Asheville-Anderson. Rank: 35.

Circulation ©1994 Nielsen. Coverage based on Nielsen study.

	Cable TV Households	Non-cable TV Households	Total TV Households
Station Totals	944,660	644,470	1,589,130
Average Weekly Circulation (1994)	230,129	170,826	420,301
Average Daily Circulation (1994)			206,132

South Carolina—Greenville-Spartanburg & Asheville, North Carolina

WLOS

Ch. 13

(Operates satellite WAXA, Anderson, SC)

Network Service: ABC.

Licensee: River City License Partnership, Box 1300, Asheville, NC 28802.

Studios: 288 Macon Ave., Asheville, NC 28804; 100 Verdae Blvd., Suite 410, Greenville, SC 29607.

Mailing Address: Box 1300, Asheville, NC 28802.

Telephones: 704-255-0013 (Asheville); 803-297-1313 (Greenville).

Fax: 704-255-4612.

Technical Facilities: Channel No. 13 (210-216 MHz). Authorized power: 178-kw visual, 19.6-kw aural. Antenna: 2804-ft. above av. terrain, 339-ft. above ground, 6056-ft. above sea level.

Latitude	35°	25'	32.21"
Longitude	82°	45'	25.06"

Transmitter: Mount Pisgah.

Satellite Earth Stations: Vertex, 6.1-meter C-band; Comtech, 5-meter Ku-band; AFC, 3.6-meter Ku-band; DX Antenna, M/A-Com, Standard Communications receivers.

SNG Mobile Dish: Andrew, 2.4-meter Ku-band.

News Services: AP, Carolina News Network, UPI.

Ownership: Better Communications Inc. (Group Owner).

Began Operation: September 18, 1954. Sale to Anchor Media Holdings by Wometco Broadcasting Co. approved by FCC April 10, 1987. Transfer of control to Continental Bcstg. granted by FCC June 30, 1993. Sale to present owner approved July 20, 1994 (Television Digest, Vol. 34:20).

Represented (sales): Petry Television Inc.

Represented (legal): Hogan & Hartson.

Represented (engineering): Smith & Powstenko.

Personnel:

James Conschaffer, Vice President & General Manager.
David Bunnell, General Sales Manager.



WLOS BMPCT-7702 Granted 11/9/77 © American Map Corp., No. 14244

Ellen Vaillancourt, Local Sales Manager.
Alan Mason, News Director.
Bob Mackowiak, Director, Programming & Promotion.
Bill Walsh, Business Manager.
Jim Carrier, Chief Engineer.

Highest 30 Sec. Rate: \$2000.

NETWORK BASE HOURLY RATE: \$1485.

City of License: Asheville, NC. DMA: Greenville-Spartanburg-Asheville-Anderson.
Rank: 35.

Circulation ©1994 Nielsen. Coverage based on Nielsen study.

	Cable TV Households	Non-cable TV Households	Total TV Households
Station Totals	1,163,540	747,630	1,911,170
Average Weekly Circulation (1994)	307,916	242,395	576,994
Average Daily Circulation (1994)			320,350

South Carolina—Greenville-Spartanburg & Asheville, North Carolina

WSPA-TV

Ch. 7

Network Service: CBS.

Licensee: Spartan Radiocasting Co., Box 1717, Spartanburg, SC 29304.

Studios: 250 International Dr., Spartanburg, SC 29304; Greenville Commons, 220 W. Main St., Greenville, SC 29601.

Mailing Address: Box 1717, Spartanburg, SC 29304.

Telephones: 803-576-7777; 803-233-7777. Fax: 803-587-5425.

Technical Facilities: Channel No. 7 (174-180 MHz). Authorized power: 316-kw visual, 31.6-kw aural. Antenna: 2000-ft. above av. terrain, 254-ft. above ground, 3465-ft. above sea level.

Latitude 35° 10' 12"
Longitude 82° 17' 27"

Transmitter: Hogback Mountain, 25-mi. NW of Spartanburg.

Satellite Earth Stations: Microdyne, 7-meter C-band; ADM, 6.1-meter C-band; Vertex, 4.6-meter Ku-band; Scientific-Atlanta, 7-meter C-band; Scientific-Atlanta, 4.6-meter C-band; DX Communications, M/A-Com, Standard Communications receivers.

AM Affiliate: WSPA, 5-kw, 950-kHz.

FM Affiliate: WSPA-FM, 100-kw, 98.9 MHz (No. 255), 1910-ft.

News Services: AP, CBS.

Ownership: Spartan Radiocasting Inc. (Group Owner).

Began Operation: April 29, 1956.

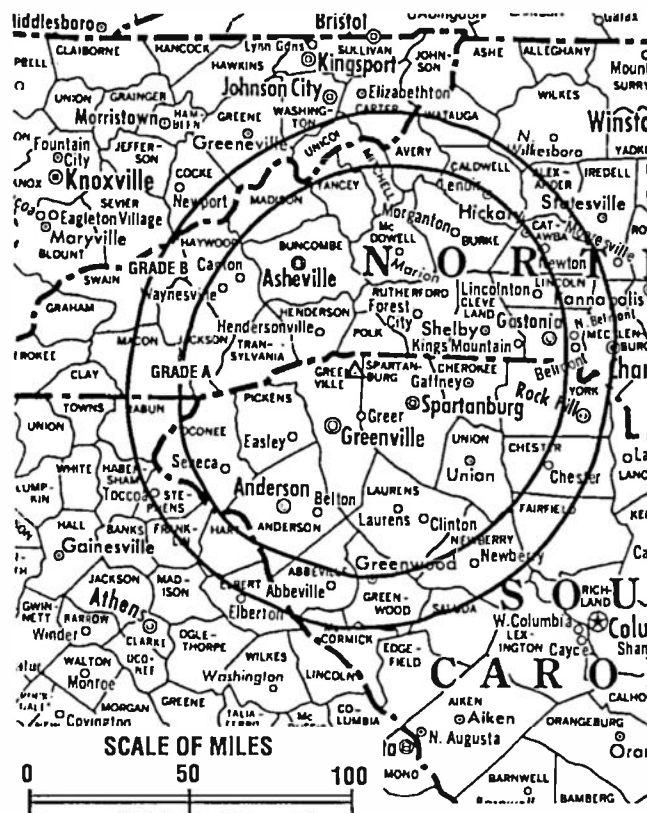
Represented (sales): Blair Television.

Represented (legal): Covington & Burling.

Represented (engineering): Bone & Associates Inc.

Personnel:

Nick Evans, President.
Boyd Bunting, Secretary-Treasurer.
John W. West, General Manager.
Greg Rose, Director of Sales.
Mitchell Maund, Local Sales Manager.
Phil Lane, National Sales Manager.



WSPA-TV BMPCT-5883 Granted 9/24/63 © American Map Corp., No. 14244

Ken Elmore, News Director.
Jimmy Sanders, Program & Promotion Director.
Bill Shatten, Advertising & Promotion Manager.
Laura Nunamacher, Business Manager.
Rolan Littlefield, Creative Services Director.
Bob Richardson, Chief Engineer.
Donna Groothedde, Personnel Director.
Betty Foster, Traffic Manager.

Rates: On request.

City of License: Spartanburg. DMA: Greenville-Spartanburg-Asheville-Anderson. Rank: 35.

Circulation ©1994 Nielsen. Coverage based on Nielsen study.

	Cable TV Households	Non-cable TV Households	Total TV Households
Station Totals	973,450	672,440	1,645,890
Average Weekly Circulation (1994)	336,800	256,819	614,914
Average Daily Circulation (1994)			368,305

South Carolina—Greenville-Spartanburg & Asheville, North Carolina

WYFF

Ch. 4

Network Service: NBC.

Licensee: Pulitzer Broadcasting Co., One City Center, 515 N. 6th St., Suite 2020, St. Louis, MO 63101.

Studio: Broadcast Pl., 505 Rutherford St, Greenville, SC 29602.

Mailing Address: Box 788, Greenville, SC 29602.

Telephone: 803-242-4404. Fax: 803-240-5329.

Technical Facilities: Channel No. 4 (66-72 MHz). Authorized power: 100-kw visual, 12.7-kw aural. Antenna: 2000-ft. above av. terrain, 892-ft. above ground, 3978-ft. above sea level.

Latitude 35° 06' 40"
Longitude 82° 36' 17"

Transmitter: Caesar's Head.

Multichannel TV Sound: Stereo and separate audio program.

Satellite Earth Stations: Harris, 8-meter Ku-band; BMS, 6.1-meter C-band; Harris, 3-meter Ku-band; DX Antenna, Harris, M/A-Com, Standard Communications receivers.

News Services: AP, CNN, NBC.

Ownership: Pulitzer Publishing Co. (Group Owner).

Began Operation: December 31, 1953. Exchange (with WXII, Winston-Salem, NC) for KSDK, St. Louis, MO approved by FCC Feb. 17, 1983 (Television Digest, Vol. 21:12; 22:1; 23:8). Transfer to Multimedia Inc. from Southeastern Bcstg. Corp. approved Sept. 22, 1967 by FCC.

Represented (sales): Katz American Television.

Represented (legal): Vemer, Lipfert, Bernhard, McPherson & Hand.

Represented (engineering): Jules Cohen & Associates, P.C.

Personnel:

David McAtee, Vice President & General Manager.
Ken Bauder, General Sales Manager.
Tom Post, National Sales Manager.
Andy Still, News Director.



WYFF BPCT-2395 Granted 11/18/57 © American Map Corp., No. 14244

Kay Hall, Program Director.
Jan Dexter, Promotion Manager.
Diane Zeager, Business Manager.
Sim Kolliner, Director of Broadcast Operations.
Libby Spencer, Marketing Director.
Penny Henderson, Human Resources Manager.

Highest 30 Sec. Rate: \$1800.

City of License: Greenville. DMA: Greenville-Spartanburg-Asheville-Anderson. Rank: 35.

Circulation ©1994 Nielsen. Coverage based on Nielsen study.

	Cable TV Households	Non-cable TV Households	Total TV Households
Station Totals	1,201,590	789,910	1,991,500
Average Weekly Circulation (1994)	329,293	249,806	615,056
Average Daily Circulation (1994)			364,182

South Carolina—Hardeeville

WTGS

Ch. 28

Network Service: Fox.

Licensee: Hilton Head Television Inc., 28 Broadcast Way, Ridgeland, SC 29936.

Studio: 28 Broadcast Way, Ridgeland, SC 29936.

Telephone: 803-726-5244. **Fax:** 803-726-5694.

Technical Facilities: Channel No. 28 (554-560 MHz). Authorized power: 5000-kw max. visual, 500-kw max. aural. Antenna: 1500-ft. above av. terrain, 1498-ft. above ground, 1515-ft. above sea level.

Latitude 32° 02' 48"
Longitude 81° 20' 27"

Transmitter: 4.4-mi. W of I-95 on Hwy. 204, S of Bloomington, GA.

Satellite Earth Stations: United Satellite Systems, 5-meter C-band; Paraclipse, 3.66-meter C-band; AFC, 3.6-meter Ku-band; Prodelin, 3.7-meter Ku & C-band; DX Antenna, M/A-Com, Scientific-Atlanta, Standard Components, Wegener receivers.

Ownership: American Communications & Television Inc.

Began Operation: September 1, 1985.

Represented (sales): Seltel Inc.

Represented (legal): Borsari & Paxson.

Represented (engineering): W. Lee Simmons & Associates Inc.

Personnel:

Sherry Fowler, Executive Vice President & General Manager.
Leon Spencer, Vice President & General Sales Manager.
Ed Youmans, Vice President & Chief Engineer.
Pat Picone, Program Director.
David Keithley, Promotion Director.
Leland Lyle, Production Manager.
Al Andres, Traffic Manager.



WTGS BPTC-880120KO Granted 5/10/88

© American Map Corp., No. 14244

Highest 30 Sec. Rate: \$350.

City of License: Hardeeville. **DMA:** Savannah. **Rank:** 102.

Circulation ©1994 Nielsen. Coverage based on Nielsen study.

	Cable TV Households	Non-cable TV Households	Total TV Households
Station Totals	246,180	126,000	372,180
Average Weekly Circulation (1994)	89,393	44,950	145,985
Average Daily Circulation (1994)			68,611

South Carolina—Myrtle Beach

WGSE

Ch. 43

Network Service: None, independent.

Licensee: Carolina Christian Bcstg. Inc., Box 1243, Myrtle Beach, SC 29578.

Studio: 803-A Seaboard Industrial Park, Myrtle Beach, SC 29578.

Telephone: 803-626-4300. Fax: 803-448-8654.

Technical Facilities: Channel No. 43 (644-650 MHz). Authorized power: 156.4-kw visual, 15.64-kw aural. Antenna: 600-ft. above av. terrain, 609-ft. above ground, 649-ft. above sea level.

Latitude 33° 50' 10"
Longitude 78° 51' 08"

Requests CP for change 1020-kw max. visual, 1037-ft. above av. terrain, 1027-ft. above ground, 1066-ft. above sea level. BPCT-911015KK.

Transmitter: 0.6-mi. S of State Rte. 90, 1.8-mi. E of Nixonville.

Multichannel TV Sound: Separate audio program.

Satellite Earth Stations: RCA, 3.6-meter Ku-band; Trans-World, 3.6-meter C-band; M/A-Com receivers.

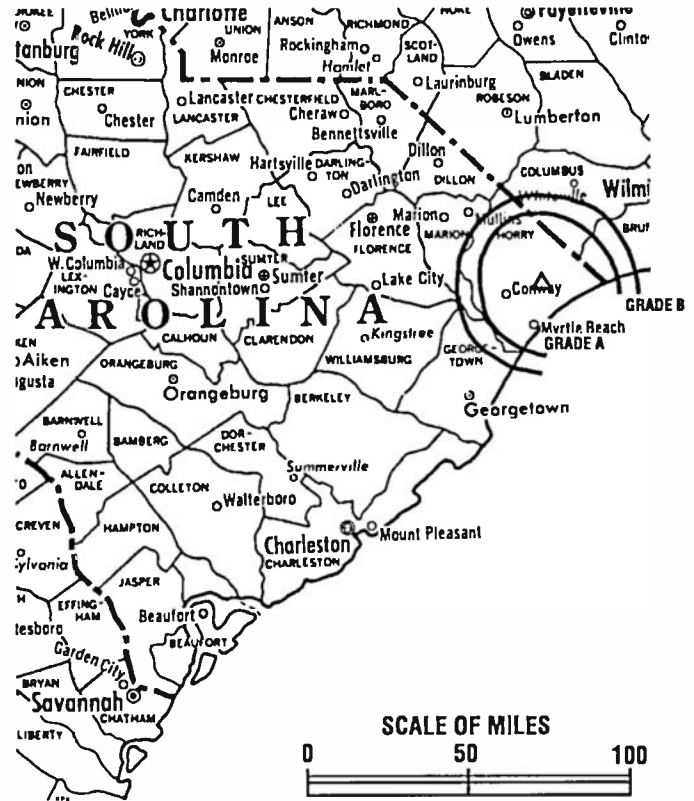
Ownership: Carolina Christian Broadcasting Co. (Group Owner).

Began Operation: July 5, 1984.

Represented (legal): Fisher, Wayland, Cooper & Leader.

Personnel:

- Jeff Wood, General Manager.
- Jim Simmons, Local & Regional Sales Manager.
- Chris Hoopes, Chief Engineer.
- Dana Anderson, Program Coordinator.
- Tom Robinson, Production Manager.



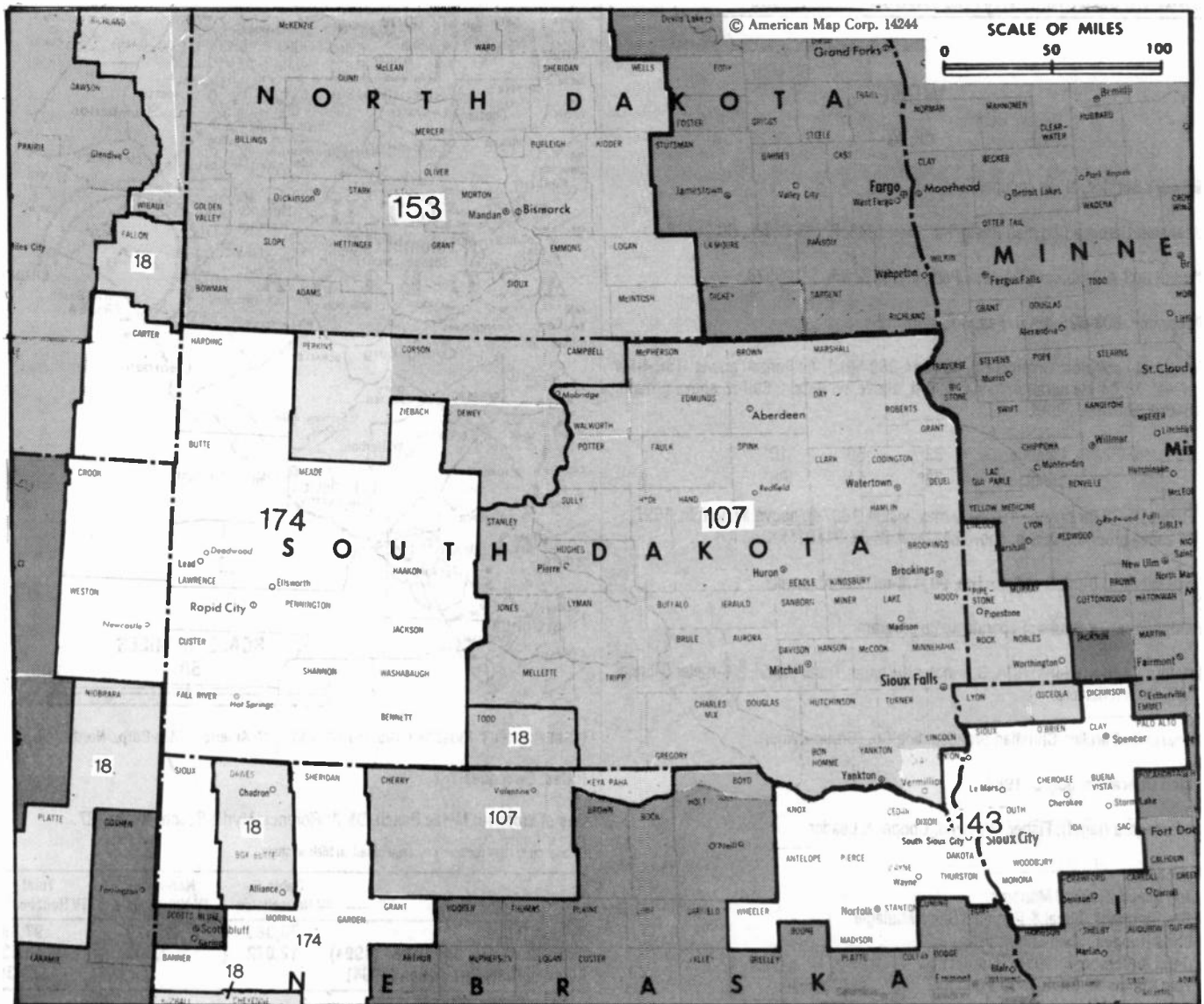
WGSE BMPCT-830930KJ Granted 7/28/83 © American Map Corp., No. 14244

Rates: On request.

City of License: Myrtle Beach. DMA: Florence-Myrtle Beach. Rank: 127.

Circulation ©1994 Nielsen. Coverage based on Nielsen study.

	Cable TV Households	Non-cable TV Households	Total TV Households
Station Totals	73,380	24,510	97,890
Average Weekly Circulation (1994)	12,072	1,352	13,436
Average Daily Circulation (1994)			3,435



MARKET	NIELSEN DMA TV HOUSEHOLDS	RANK	MARKET AREA COMMERCIAL STATIONS
Denver, CO	1,142,160	18	KCEC (50), KCNC-TV (4), KDVR (31), KFCT (22), KFNR (11), KMGH-TV (7), KREG-TV (3), KSBS-TV (24), KTVD (20), KTVS (3), KUBD (59), KUSA-TV (9), KWGN-TV (2), KWHD (53)
Sioux Falls-Mitchell, SD	222,530	107	KABY-TV (9), KDLO-TV (3), KDLT (5), KELO-TV (11), KPLO-TV (6), KPRY-TV (4), KSFY-TV (13), KTTM (12), KTTW (17)
Sioux City, IA	151,600	143	KCAU-TV (9), KMEG (14), KTV (4)
Minot-Bismarck-Dickinson, ND	131,510	153	KBMY (17), KFYP-TV (5), KMCY (14), KMOT (10), KQCD-TV (7), KUMV-TV (8), KXMA-TV (2), KXMB-TV (12), KXMC-TV (13), KXMD-TV (11)
Rapid City, SD	86,050	174	KCLO-TV (15), KEVN-TV (7), KHSD-TV (11), KVV-TV (5), KOTA-TV (3), KSGW-TV (12)

State Cross Reference List

Communities that receive programs of stations that are located elsewhere.

KJVV-TV, Deadwood	See Lead, SD
KDLT, Mitchell	See Sioux Falls, SD
KDLO-TV, Watertown	See Florence, SD

South Dakota Station Totals as of November 1, 1994

	VHF	UHF	TOTAL
Commercial Television Stations	12	2	14
Educational Television Stations	7	1	8
	19	3	22

South Dakota—Aberdeen

KABY-TV

Ch. 9

(Satellite of KSFY-TV, Sioux Falls, SD)

Network Service: ABC.

Licensee: New Vision Television Licenses of South Dakota Inc., 5784 Lake Crest Dr., Suite 290, Atlanta, GA 30328.

Studio: See KSFY-TV, Sioux Falls, SD.

Telephone: 605-225-9200. Fax: 605-225-9226.

Technical Facilities: Channel No. 9 (186-192 MHz). Authorized power: 288-kw visual, 45.7-kw aural. Antenna: 1413-ft. above av. terrain, 1311-ft. above ground, 3071-ft. above sea level.

Latitude 45° 06' 32"
Longitude 97° 53' 30"

Transmitter: 3-mi. S and 3-mi. E of Crandall, SD.

Satellite Earth Station: 3.7-meter C-band.

News Service: AP.

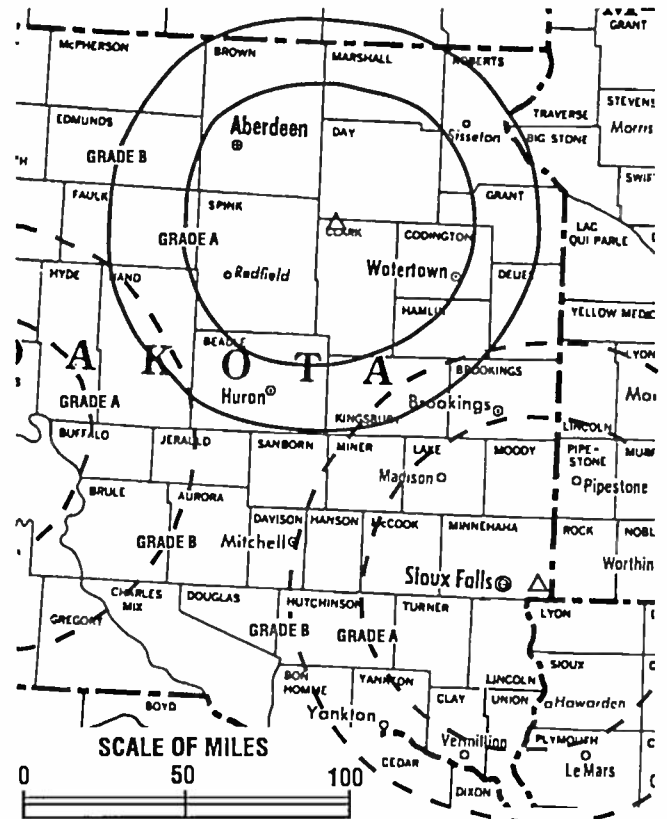
Ownership: New Vision Television (Group Owner).

Began Operation: November 27, 1958. Sale to present owner approved Sept. 7, 1993. Sale to News Press & Gazette Co. by Forum Publishing approved by FCC Nov. 15, 1985. Previous sale by Gordon H. Ritz, Wheelock Whitney, et al., approved Nov. 14, 1973. Sale by John Boler and others approved by FCC Dec. 23, 1969.

Represented (sales): Katz Continental Television.

Personnel:

James G. Schuessler, General Manager.
Mark Hotchkiss, General Sales Manager.
De Ann Echois, Local Sales Manager.
Eugene Schultz, Chief Engineer.
Tom Claycomb, News Director.
Marge Hokenstad, Program Director.
Beth Beasley, Marketing Director.



KABY-TV BMPCT-5138 Granted 9/23/58 © American Map Corp., No. 14244

Jim Erickson, Production Manager.
Marilyn Brink, Business Manager.

Rates: On request.

City of License: Aberdeen. DMA: Sioux Falls-Mitchell. Rank: 107.

Circulation ©1994 Nielsen. Coverage based on Nielsen study.

	Cable TV Households	Non-cable TV Households	Total TV Households
Station Totals	48,280	39,120	87,400
Average Weekly Circulation (1994)	24,734	15,230	49,222
Average Daily Circulation (1994)			30,283

South Dakota—Florence-Watertown

KDLO-TV

Ch. 3

(Satellite of KELO-TV, Sioux Falls, SD)

Network Service: CBS.

Licensee: Midcontinent Television of South Dakota Inc., Phillips at 13th, Sioux Falls, SD 57102.

Studio: See KELO-TV, Sioux Falls, SD.

Telephone: 605-532-3621.

Technical Facilities: Channel No. 3 (60-66 MHz). Authorized power: 100-kw visual, 20-kw aural. Antenna: 1684-ft. above av. terrain, 1705-ft. above ground, 3552-ft. above sea level.

Latitude	44°	57'	56.50"
Longitude	97°	35'	22.00"

Transmitter: 0.5-mi. N of Garden City, SD.

Multichannel TV Sound: Stereo only.

FM Affiliate: KDLO-FM.

News Services: AP, CBS, Conus.

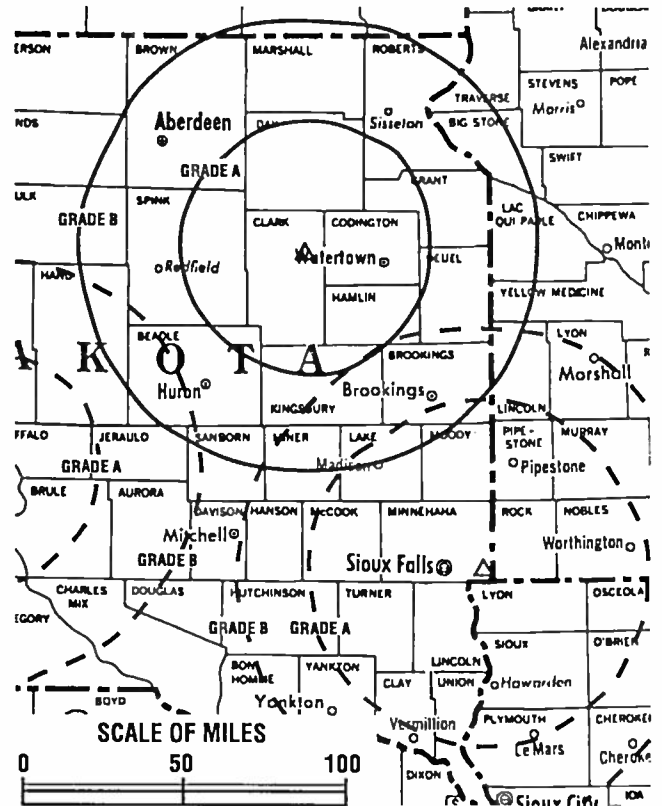
Ownership: Midcontinent Television of South Dakota (Group Owner).

Began Operation: September 24, 1955.

Represented (sales): Blair Television.

Represented (legal): Dow, Lohnes & Albertson.

Represented (engineering): A. D. Ring, P.C.



KDLO-TV BPC-5216 Granted 9/28/78

© American Map Corp., No. 14244

Personnel:

Mike Braker, General Manager.
 Jay Huizenga, General Sales Manager.
 John Hertz, Chief Engineer.

Rates: On request.

Nielsen Data: Included with parent KELO-TV, Sioux Falls, SD.

City of License: Florence. DMA: Sioux Falls-Mitchell. Rank: 107.

South Dakota—Huron

KTTM

Ch. 12

(Satellite of KTTW, Sioux Falls, SD)

Network Service: Fox.

Licensee: Independent Communications Inc., 2000 W. 32nd St., Sioux Falls, SD 57105.

Studio: See KTTW, Sioux Falls, SD.

Telephone: 605-338-0017.

Technical Facilities: Channel No. 12 (204-210 MHz). Authorized power: 275-kw visual, 27.5-kw aural. Antenna: 850-ft. above av. terrain, 830-ft. above ground, 2146-ft. above sea level.

Latitude 44° 11' 39"
Longitude 98° 19' 05"

Holds CP for change to 316-kw max. visual, 31.60-kw max. aural, transmitter to 12-mi. SW of Huron, Warren Twp., Sanborn County. BPCT-920205KF.

Transmitter: Near Alpena.

Ownership: Independent Communications Inc.

Began Operation: August 31, 1991.

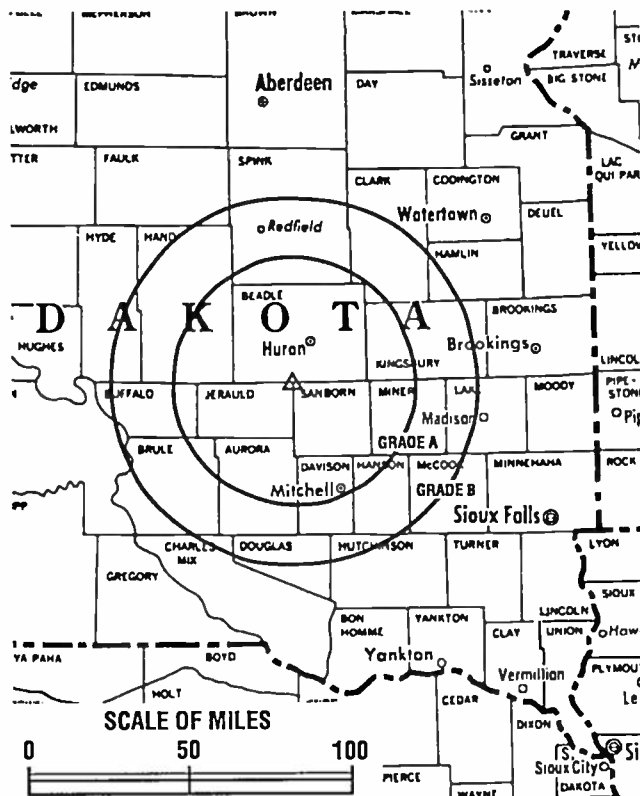
Represented (sales): Adam Young Inc.

Represented (legal): Reddy, Begley & Martin.

Personnel:

Charles Poppen, General Manager.
John Leifheit, General Sales Manager.
Ed Hoffman, Program Director.

Rates: On request.



KTTM BPCT-920205KF Granted 5/22/92 © American Map Corp., No. 14244

City of License: Huron. DMA: Sioux Falls-Mitchell. Rank: 107.

Circulation ©1994 Nielsen. Coverage based on Nielsen study.

	Cable TV Households	Non-cable TV Households	Total TV Households
Station Totals	82,010	47,520	129,530
Average Weekly Circulation (1994)	13,845	5,275	23,725
Average Daily Circulation (1994)			9,666

South Dakota—Lead

KHSD-TV

Ch. 11

(Satellite of KOTA-TV, Rapid City, SD)

Network Service: ABC, Fox.

Licensee: Duhamel Bcstg. Enterprises, Box 1760, Rapid City, SD 57709.

Studio: See KOTA-TV, Rapid City, SD.

Telephone: 605-342-2000.

Technical Facilities: Channel No. 11 (198-204 MHz). Authorized power: 316-kw visual, 31.6-kw aural. Antenna: 1890-ft. above av. terrain, 605-ft. above ground, 7579-ft. above sea level.

Latitude	44°	19'	36"
Longitude	103°	50'	12"

Transmitter: Terry Peak.

Satellite Earth Stations: In operation.

News Services: ABC, AP.

Ownership: Duhamel Broadcasting Enterprises (Group Owner).

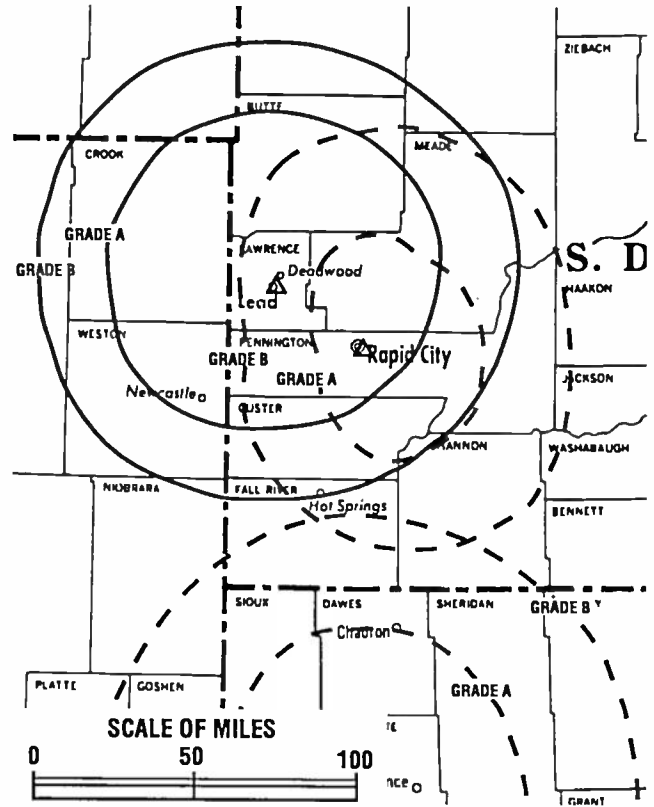
Began Operation: November 2, 1966.

Represented (sales): Katz Continental Television.

Represented (legal): Fisher Wayland Cooper Leader & Zaragoza L.L.P.

Personnel:

William F. Duhamel, General Manager.
Wes Haugen, General Sales Manager.
Frank Etherington, Director of Engineering.



KHSD-TV BMPCT-7166 Granted 3/26/70 © American Map Corp., No. 14244

Rates: On request.

Nielsen Data: Not available.

City of License: Lead. DMA: Rapid City. Rank: 174.

South Dakota—Lead-Deadwood

KIVV-TV

Ch. 5

(Satellite of KEVN-TV, Rapid City, SD)

Network Service: NBC.

Licensee: KEVN Inc., Box 677, Rapid City, SD 57709.

Studio: See KEVN-TV, Rapid City, SD.

Telephone: 605-394-7777. Fax: 605-348-9128.

Technical Facilities: Channel No. 5 (76-82 MHz). Authorized power: 95.5-kw visual, 9.55-kw aural. Antenna: 1851-ft. above av. terrain, 638-ft. above ground, 7531-ft. above sea level.

Latitude 44° 19' 30"
Longitude 103° 50' 14"

Transmitter: Terry Peak, 3.6-mi. SW of Lead.

News Services: AP, NBC.

Ownership: Heritage Media Corp. (Group Owner).

Began Operation: July 11, 1976.

Represented (sales): Petry Television Inc.

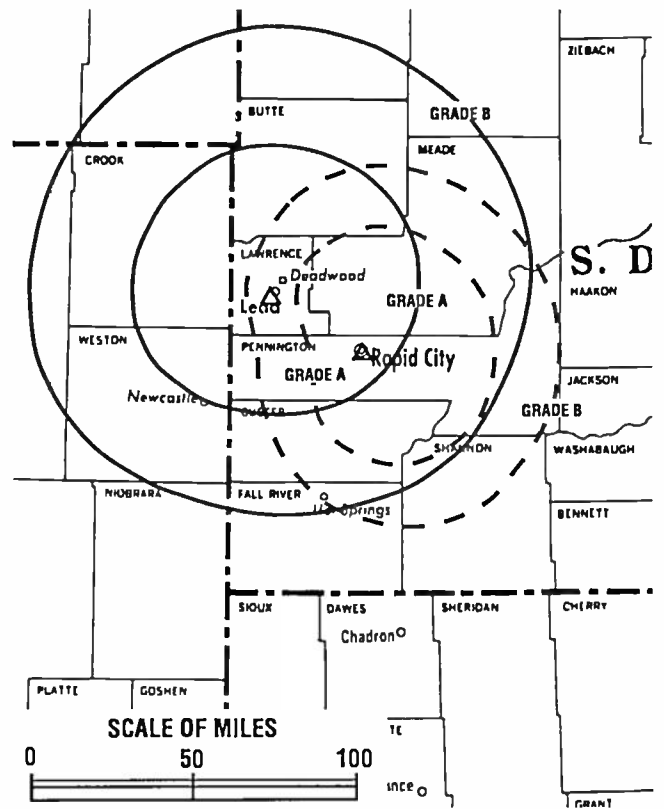
Represented (legal): Akin, Gump, Strauss, Hauer & Feld.

Represented (engineering): Cohen, Dippell & Everist, P.C.

Personnel: See KEVN-TV, Rapid City, SD.

Rates: On request.

City of License: Lead. DMA: Rapid City. Rank: 174.



KIVV-TV BMPCT-7623 Granted 3/28/77 © American Map Corp., No. 14244

Circulation ©1994 Nielsen. Coverage based on Nielsen study.

	Cable TV Households	Non-cable TV Households	Total TV Households
Station Totals	104,910	69,640	174,550
Average Weekly Circulation (1994)	8,831	3,365	17,102
Average Daily Circulation (1994)			8,475

South Dakota—Pierre

KPRY-TV

Ch. 4

(Satellite of KSFY-TV, Sioux Falls, SD)

Network Service: ABC.

Licensee: New Vision Television Licenses of South Dakota Inc., 5784 Lake Crest Dr., Suite 290, Atlanta, GA 30328.

Studio: See KSFY-TV, Sioux Falls, SD.

Telephones: 605-336-1300; 605-336-7936.

Technical Facilities: Channel No. 4 (66-72 MHz). Authorized power: 100-kw visual, 12.3-kw aural. Antenna: 1283-ft. above av. terrain, 1089-ft. above ground, 3129-ft. above sea level.

Latitude 44° 03' 07"
Longitude 100° 05' 03"

Transmitter: 10-mi. N of Presho, SD.

Satellite Earth Station: 3.7-meter C-band.

News Service: AP.

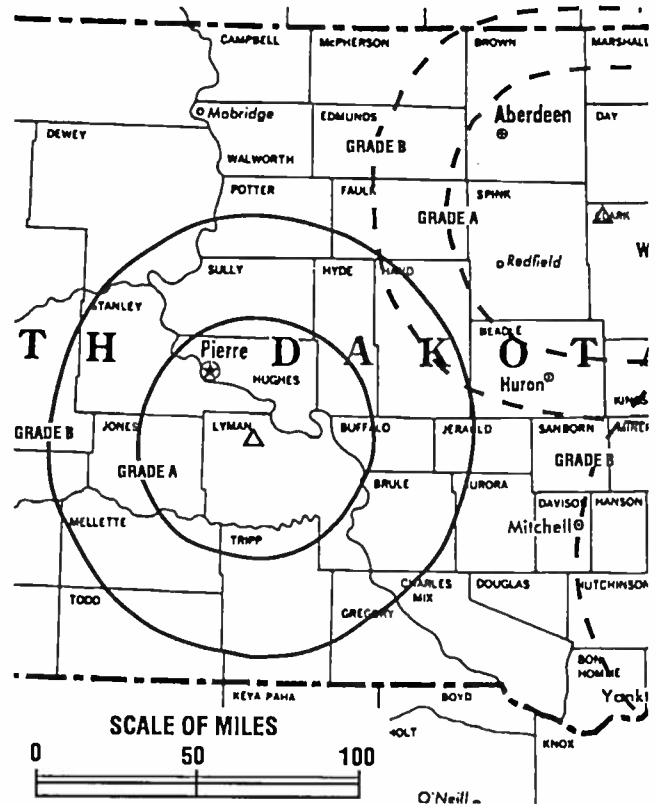
Ownership: New Vision Television (Group Owner).

Began Operation: January 30, 1976. Sale to present owner approved Sept. 7, 1993. Sale to News Press & Gazette Co. approved by FCC Nov. 15, 1985.

Represented (sales): Katz Television.

Personnel:

James G. Schuessler, General Manager.
Mark Hotchkiss, General Sales Manager.
De Ann Echols, Local Sales Manager.
Eugene Schultz, Chief Engineer.
Tom Claycomb, News Director.
Marge Hokenstad, Program Director.
Beth Beasley, Marketing Director.



KPRY-TV BPCT-4755 Granted 7/30/75 © American Map Corp., No. 14244

Jim Erickson, Production Manager.
Marilyn Brink, Business Manager.

Rates: On request.

City of License: Pierre. DMA: Sioux Falls-Mitchell. Rank: 107.

Circulation ©1994 Nielsen. Coverage based on Nielsen study.

	Cable TV Households	Non-cable TV Households	Total TV Households
Station Totals	42,590	27,150	69,740
Average Weekly Circulation (1994)	2,507	1,516	22,197
Average Daily Circulation (1994)			12,772

South Dakota—Rapid City

KCLO-TV

Ch. 15

Network Service: CBS.

Licensee: Midcontinent Television of South Dakota Inc., 501 S. Phillips Ave., Sioux Falls, SD 57102.

Studio: 2497 W. Chicago, Rapid City, SD 57709.

Mailing Address: Box 9428, Rapid City, SD 57709.

Telephones: 605-336-1100; 605-341-1500. Fax: 605-348-5518.

Technical Facilities: Channel No. 15 (476-482 MHz). Authorized power: 690-kw max. visual, 69-kw max. aural. Antenna: 520-ft. above av. terrain, 421-ft. above ground, 4201-ft. above sea level.

Latitude 44° 04' 14"
Longitude 103° 15' 01"

Requests CP for change to 692-kw max. visual, 508-ft. above av. terrain, 371-ft. above ground, 4150-ft. above sea level BPCT-930913KE.

Transmitter: Skyline Dr., approx. 0.8-mi. S of intersection of Rtes. 44 & 79, Rapid City.

Multichannel TV Sound: Stereo only.

Satellite Earth Station: Scientific-Atlanta, 3.2-meter C-band.

News Service: AP.

Ownership: Midcontinent Television of South Dakota (Group Owner).

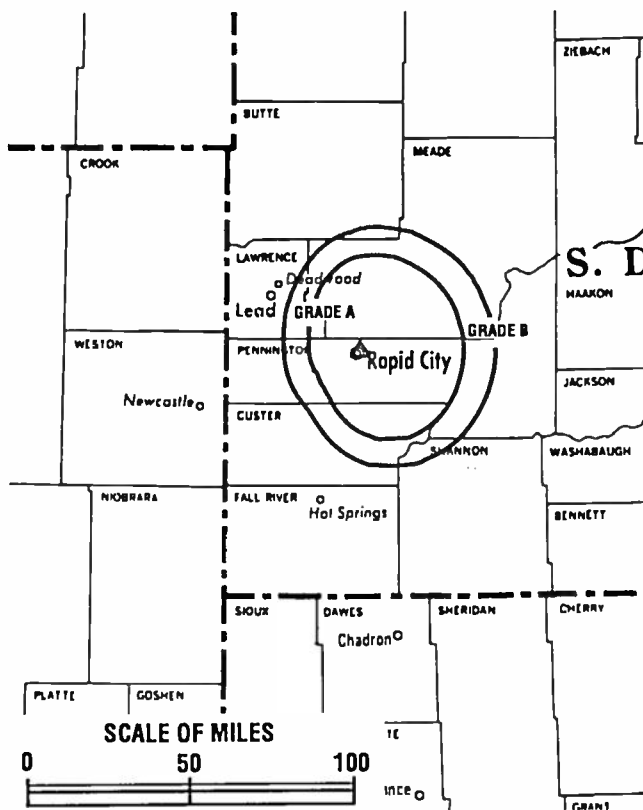
Began Operation: November 28, 1988.

Represented (sales): Blair Television.

Represented (legal): Dow, Lohnes & Albertson.

Personnel:

Mike Braker, General Manager.
Jay Huizenga, General Sales Manager.



KCLO-TV BPCT-830801KF Granted 1/5/87 © American Map Corp., No. 14244

Pete Karn, Engineer.
Perry Groten, News Director.

Highest 30 Sec. Rate: \$90.

City of License: Rapid City. DMA: Rapid City. Rank: 174.

Circulation ©1994 Nielsen. Coverage based on Nielsen study.

	Cable TV Households	Non-cable TV Households	Total TV Households
Station Totals	35,200	28,720	63,920
Average Weekly Circulation (1994)	24,684	8,772	34,718
Average Daily Circulation (1994)			18,044

South Dakota—Rapid City

KEVN-TV

Ch. 7

(Operates satellite KIVV-TV, Lead-Deadwood, SD)

Network Service: NBC.

Licensee: KEVN Inc., Box 677, Rapid City, SD 57709.

Studio: 7 Skyline Dr., Rapid City, SD 57701.

Telephone: 605-394-7777. Fax: 605-348-9128.

Technical Facilities: Channel No. 7 (174-180 MHz). Authorized power: 262-kw visual, 26-kw aural. Antenna: 670-ft. above av. terrain, 626-ft. above ground, 4342-ft. above sea level.

Latitude	44°	04'	06"
Longitude	103°	15'	03"

Transmitter: Skyline Dr., 1.6-mi. from center of Rapid City.

Satellite Earth Station: Scientific-Atlanta, 7-meter C-band; Scientific-Atlanta receivers.

News Services: AP, NBC.

Ownership: Heritage Media Corp. (Group Owner).

Began Operation: July 11, 1976. Sale to present owner by Sherwood L. Comer & Gilbert D. Moyle approved by FCC Aug. 14, 1985.

Represented (sales): Petry Television Inc.

Represented (legal): Akin, Gump, Strauss, Hauer & Feld.

Represented (engineering): Cohen, Dippell & Everist, P.C.

Personnel:

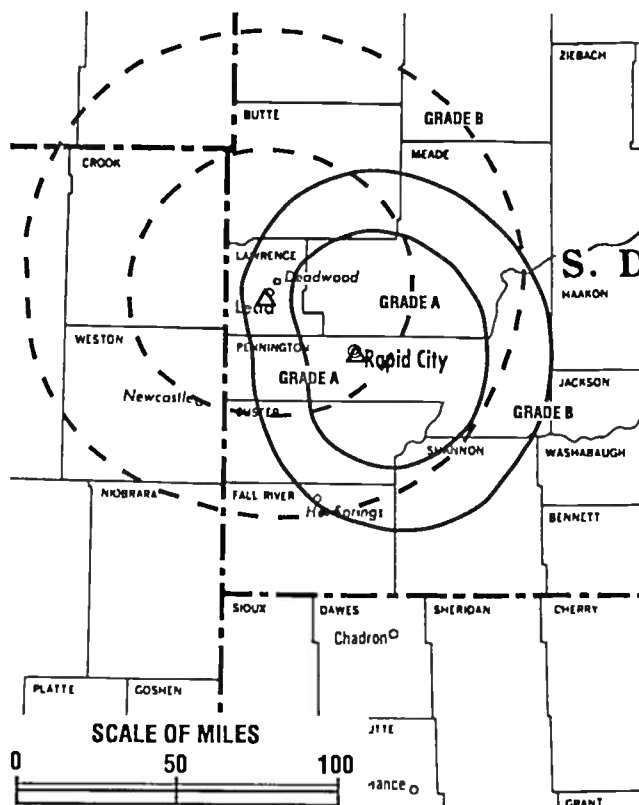
Gerry Fenske, President & General Manager.

Gary Pierone, Local Sales Manager.

Gene Carlson, News Director.

Bob Slocum, Program Director & Operations Manager.

Harvey Sachau, Chief Engineer.



KEVN-TV BPCT-4627 Granted 6/20/75

© American Map Corp., No. 14244

Don Neilsen, Promotion Director.
Les Hoffland, Production Manager.

Rates: On request.

City of License: Rapid City. DMA: Rapid City. Rank: 174.

Circulation ©1994 Nielsen. Coverage based on Nielsen study.

	Cable TV Households	Non-cable TV Households	Total TV Households
Station Totals	82,130	66,830	148,960
Average Weekly Circulation (1994)	20,916	23,337	54,607
Average Daily Circulation (1994)			32,619

South Dakota—Rapid City

KOTA-TV

Ch. 3

(Operates affiliated KDUH-TV, Scottsbluff, NE;
KHSD-TV, Lead, SD & KSGW-TV, Sheridan, WY)

Network Service: ABC, Fox.

Licensee: Duhamel Broadcasting Enterprises, Box 1760, Rapid City, SD 57709-1760.

Studio: Duhamel Bldg., 518 St. Joe St., Rapid City, SD 57709.

Mailing Address: Box 1760, Rapid City, SD 57709-1760.

Telephone: 605-342-2000. Fax: 605-342-7305.

Technical Facilities: Channel No. 3 (60-66 MHz). Authorized power: 100-kw visual, 20-kw aural. Antenna: 659-ft. above av. terrain, 604-ft. above ground, 4364-ft. above sea level.

Latitude 44° 04' 05"
Longitude 103° 15' 03"

Transmitter: Skyline Dr.

Satellite Earth Stations: Simulsat, 7-meter; Harris, 5.8-meter; Scientific-Atlanta, Simulsat receivers.

AM Affiliate: KOTA, 5-kw, 1380 kHz.

FM Affiliate: KEZV-FM.

News Services: ABC, AP.

Ownership: Duhamel Broadcasting Enterprises (Group Owner).

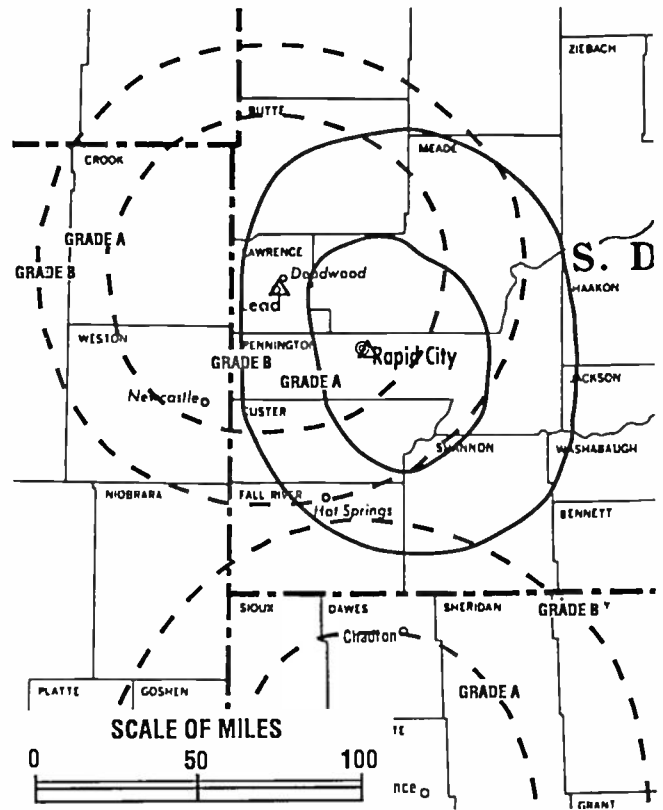
Began Operation: May 29, 1955.

Represented (sales): Katz Continental Television.

Represented (legal): Fisher Wayland Cooper Leader & Zaragoza L.L.P.

Personnel:

William F. Duhamel, President & General Manager.
Peter A. Duhamel, Vice President.
Wes Haugen, General Sales Manager.
Helene M. Duhamel, News Director.
Monte Loos, Program & Operations Manager.
Frank Etherington, Director of Engineering.
Debbie Anderson, Promotions Director.
Verlyn Hammerstrom, Business Manager.
John Howard, Sports Director.



KOTA-TV BMPCT-5990 Granted 8/25/64 © American Map Corp., No. 14244

Rates: On request.

City of License: Rapid City. DMA: Rapid City. Rank: 174.

Circulation ©1994 Nielsen. Coverage based on Nielsen study.

	Cable TV Households	Non-cable TV Households	Total TV Households
Station Totals	97,330	60,420	157,750
Average Weekly Circulation (1994)	31,775	25,647	67,383
Average Daily Circulation (1994)			48,053

**THIS DATA IS AVAILABLE ON TAPE OR DISKETTE
FOR USE ON YOUR OWN COMPUTER
OR AS CUSTOMIZED REPORTS**

**Call Lynn Levine
or Brian Meeley
202-872-9200**

South Dakota—Reliance

KPLO-TV

Ch. 6

(Satellite of KELO-TV, Sioux Falls, SD)

Network Service: CBS.

Licensee: Midcontinent Television of South Dakota Inc., 501 S. Phillips Ave., Sioux Falls, SD 57102.

Telephone: 605-473-5564.

Technical Facilities: Channel No. 6 (82-88 MHz). Authorized power: 100-kw visual, 20-kw aural. Antenna: 1112-ft. above av. terrain, 711-ft. above ground, 2877-ft. above sea level.

Latitude	43°	57'	55"
Longitude	99°	36'	11"

Transmitter: Medicine Butte, 6-mi. N of Reliance.

Multichannel TV Sound: Stereo only.

Satellite Earth Stations: In operation.

FM Affiliate: KPLO-FM.

News Services: AP, CBS, Conus.

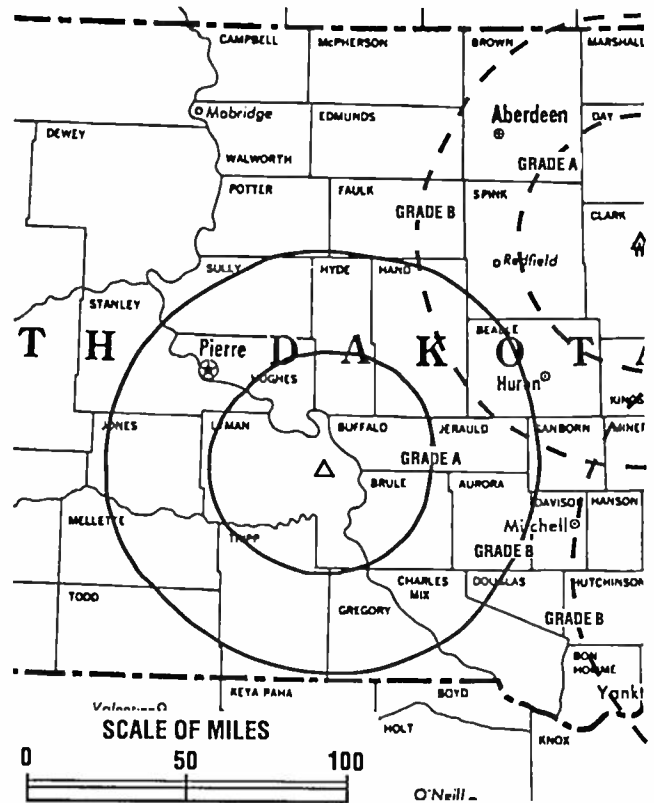
Ownership: Midcontinent Television of South Dakota (Group Owner).

Began Operation: July 15, 1957.

Represented (sales): Blair Television.

Represented (legal): Dow, Lohnes & Albertson.

Represented (engineering): A. D. Ring, P.C.



KPLO-TV BPCT-2489 Granted 5/15/58

© American Map Corp., No. 14244

Personnel:

Mike Braker, General Manager.
 Jay Huizenga, General Sales Manager.
 John Hertz, Chief Engineer.

Rates: On request.

Nielsen Data: Included with KELO-TV, Sioux Falls, SD.

City of License: Reliance. DMA: Sioux Falls-Mitchell. Rank: 107.

South Dakota—Sioux Falls

KSFY-TV

Ch. 13

(Operates satellites KABY-TV, Aberdeen & KPRY-TV, Pierre, SD)

Network Service: ABC.

Licensee: New Vision Television Licenses of South Dakota Inc., 5784 Lake Crest Dr., Suite 290, Atlanta, GA 30328.

Studio: Suite 100, 300 N. Dakota Ave., Sioux Falls, SD 57102.

Telephone: 605-336-1300. Fax: 605-336-7936.

Technical Facilities: Channel No. 13 (210-216 MHz). Authorized power: 285-kw visual, 39.5-kw aural. Antenna: 2000-ft. above av. terrain, 1985-ft. above ground, 3444-ft. above sea level.

Latitude 43° 31' 07"
Longitude 96° 32' 05"

Transmitter: Rowena, 9-mi. E of Sioux Falls.

Satellite Earth Stations: Andrew, 7.3-meter C-band; Andrew, 4.5-meter C-band; Microdyne, 3.7-meter Ku-band; Avantek, DX Antenna receivers.

News Service: AP.

Ownership: New Vision Television (Group Owner).

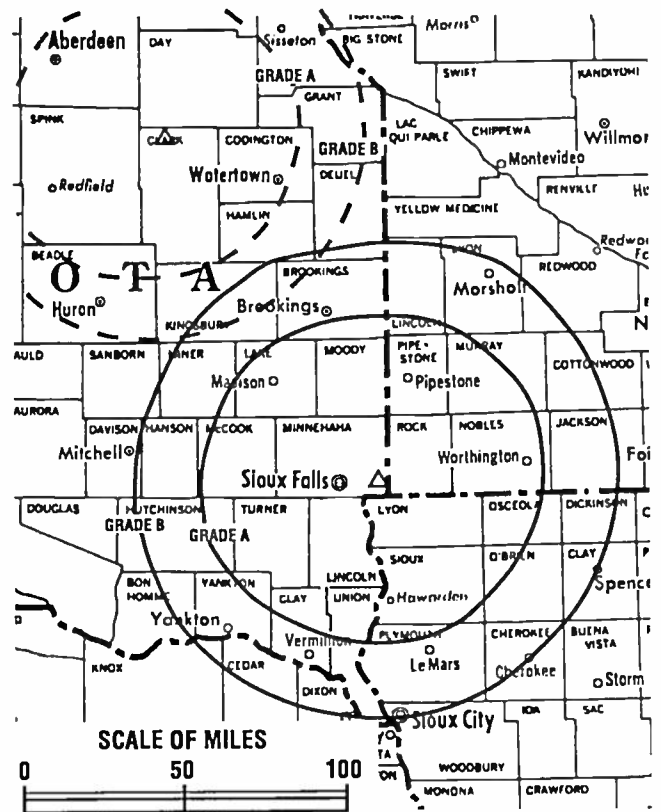
Began Operation: July 31, 1960. Sale to present owner by Forum Publishing Co. approved by FCC Nov. 15, 1985. Sale to Forum by Gordon H. Ritz, Wheelock Whitney, et al., approved Nov. 14, 1973. Sale of control to Ritz and Whitney by former owners approved Aug. 23, 1965 (Television Digest, Vol. 5:35).

Represented (sales): Katz Continental Television.

Represented (legal): Arent, Fox, Kintner, Plotkin & Kahn.

Personnel:

James G. Schuessler, Vice President & General Manager.
Tom Claycomb, News Director.
Marge Hokenstad, Program Director.
Steve Johnson, Promotion Manager.
Marilyn Brink, Business Manager.



KSFY-TV BPCT-3802 Granted 9/12/66 © American Map Corp., No. 14244

Doug Loos, Production Director.
Eugene Schultz, Chief Engineer.

Rates: On request.

NETWORK BASE HOURLY RATE: \$1000.

City of License: Sioux Falls. DMA: Sioux Falls-Mitchell. Rank: 107.

Circulation ©1994 Nielsen. Coverage based on Nielsen study.

	Cable TV Households	Non-cable TV Households	Total TV Households
Station Totals	204,210	142,830	347,040
Average Weekly Circulation (1994)	83,758	59,543	160,794
Average Daily Circulation (1994)			94,611

South Dakota—Sioux Falls

KELO-TV

Ch. 11

(Operates satellites KDLO-TV, Florence & KPLO-TV, Reliance, SD)



Network Service: CBS.

Licensee: Midcontinent Television of South Dakota Inc., 501 S. Phillips Ave., Sioux Falls, SD 57102.

Studio: 501 S. Phillips Ave., Sioux Falls, SD 57102.

Telephone: 605-336-1100. Fax: 605-334-3447.

Technical Facilities: Channel No. 11 (198-204 MHz). Authorized power: 316-kw visual, 28.8-kw aural. Antenna: 2000-ft. above av. terrain, 1985-ft. above ground, 3444-ft. above sea level.

Latitude 43° 31' 07"
Longitude 96° 32' 04"

Transmitter: 1.1-mi. E of Rowena, SD.

Multichannel TV Sound: Stereo only.

Satellite Earth Station: Scientific-Atlanta, 7-meter; M/A-Com, Scientific-Atlanta receivers.

AM Affiliate: KELO, 5-kw, 1320 kHz.

FM Affiliate: KELO-FM, 100-kw, 92.5 MHz (No. 223), 1900-ft.

News Services: AP, Capitol News, CBS.

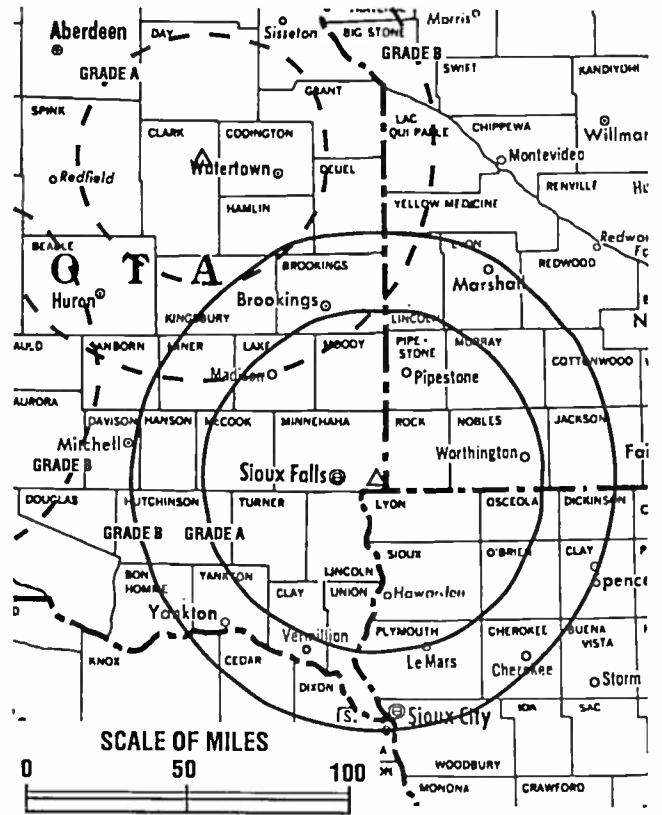
Ownership: Midcontinent Television of South Dakota (Group Owner).

Began Operation: May 12, 1953.

Represented (sales): Blair Television.

Represented (legal): Dow, Lohnes & Albertson.

Represented (engineering): A. D. Ring, P.C.



KELO-TV BPCT-3821 Granted 10/21/66 © American Map Corp., No. 14244

Personnel:

- Larry Bentson, Chairman & Chief Executive Officer.
- Mike Braker, Vice President & General Manager.
- Jay Huizenga, General Sales Manager.
- John Hertz, Director of Engineering.
- Mark Millage, News Director.
- Devin Duncan, Promotion Manager.
- Marlin Van Peursem, Business Manager.
- Scott Burri, Production Manager.
- Jennifer Townsend, Operations Manager.

Highest 30 Sec. Rate: \$850.

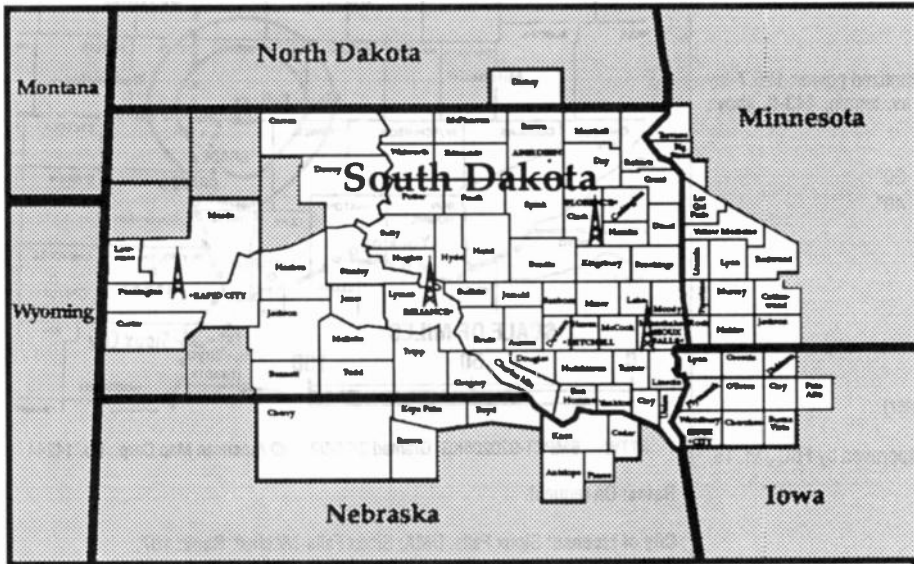
NETWORK BASE HOURLY RATE: \$2500.

City of License: Sioux Falls. DMA: Sioux Falls-Mitchell. Rank: 107.

Circulation ©1994 Nielsen. Coverage based on Nielsen study.

	Cable TV Households	Non-cable TV Households	Total TV Households
Station Totals	654,300	582,130	1,236,430
Average Weekly Circulation (1994)	122,950	91,661	265,797
Average Daily Circulation (1994)			179,360

The #1 Station in Sioux Falls is also The #1 Station in KELO-LAND.



A large geographic coverage area and local news dominance that beats even the closest competitor 2 to 1 - That's why it is called KELO-LAND.

KELO-LAND TV is the only regional advertising medium which completely covers the Upper Midwest distribution area. KELO-TV and its satellites KDLO-TV, KPLO-TV and KCLO-TV cover approximately 90% of South Dakota's population, plus rich portions of Iowa, Minnesota and Nebraska.

The KELO-LAND Stations provide you with thousands of viewers in this major Heartland market with the best in CBS network and local programming. Strength and influence that produces outstanding results - That's KELO-LAND TV.

CBS Affiliates

Kelo
KELO LAND TV

KELO-LAND TV 501 S. Phillips Sioux Falls, SD 57102 (605) 336-1100

South Dakota—Sioux Falls

KTTW

Ch. 17

(Operates satellite KTTM, Huron, SD)

Network Service: Fox.

Licensee: Independent Communications Inc., 2817 W. 12th St., Sioux Falls, SD 57104.

Studio: 2817 W. 12th St., Sioux Falls, SD 57104.

Telephone: 605-338-0017. Fax: 605-338-7173.

Technical Facilities: Channel No. 17 (488-494 MHz). Authorized power: 196.7-kw max. visual, 20-kw max. aural. Antenna: 495-ft. above av. terrain, 443-ft. above ground, 1942-ft. above sea level.

Latitude 43° 29' 20"
Longitude 96° 45' 40"

Transmitter: Rural Rte. 3, Yankton Rd., Sioux Falls.

Multichannel TV Sound: Stereo only.

Satellite Earth Stations: In operation.

Ownership: Independent Communications Inc. (Group Owner).

Began Operation: May 25, 1987. Sale to present owners approved by FCC Jan. 15, 1988.

Represented (legal): Reddy, Begley & Martin.

Represented (engineering): Peter V. Gureckis & Associates.

Personnel:

Charles Poppen, General Manager.
John Leitheit, Sales Manager.
Ed Hoffman, Program Director.
Stacey Knapp, Traffic Director.



KTTW BMPCT-920205KG Granted 3/26/92 © American Map Corp., No. 14244

Rates: On request.

City of License: Sioux Falls. DMA: Sioux Falls-Mitchell. Rank: 107.

Circulation ©1994 Nielsen. Coverage based on Nielsen study.

	Cable TV Households	Non-cable TV Households	Total TV Households
Station Totals	97,580	60,070	157,650
Average Weekly Circulation (1994)	30,713	14,465	45,739
Average Daily Circulation (1994)			18,850

South Dakota—Mitchell-Sioux Falls

KDLT

Ch. 5

Network Service: NBC.

Licensee: Heritage Media Corp.

Studio: 3600 S. Westport Ave., Sioux Falls, SD 57116-0196.

Telephone: 605-361-5555. Fax: 605-361-3982.

Technical Facilities: Channel No. 5 (76-82 MHz). Authorized power: 100-kw visual, 10-kw aural. Antenna: 1510-ft. above av. terrain, 1565-ft. above ground, 3049-ft. above sea level.

Latitude 43° 37' 56"
Longitude 97° 22' 21"

Transmitter: 6.5-mi. S of Salem, SD.

Multichannel TV Sound: Stereo only.

Satellite Earth Stations: Harris, 6-meter Ku-band; Comtech, 5-meter C-band; United Satellite Systems, 5-meter C-band; GE, 5-meter Ku-band; Harris, 3.5-meter Ku-band; Harris, United Satellite Systems, Scientific-Atlanta, Agile Omni receivers.

News Services: AP, NBC.

Ownership: Heritage Media Corp. (Group Owner).

Began Operation: June 12, 1960. Sale to Heritage Media Corp. approved by FCC Aug. 14, 1985. Sale to Sherwood L. Comer & Gilbert D. Moyle by Gillett Bcstg. approved by FCC May 12, 1982. Sale to Gillett by Buford TV approved Jan. 17, 1978 (Television Digest, Vol. 17:44). Sale to Buford by R. V. Eppel, et al., approved Oct. 4, 1972. Note: Sale to Red River Broadcast Corp. approved by FCC Aug. 25, 1994 but not yet consummated.

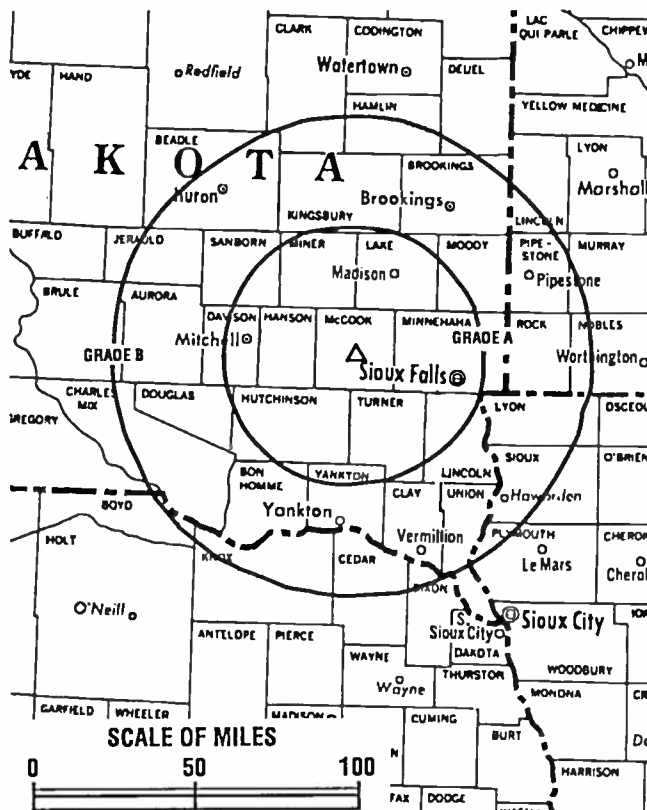
Represented (sales): Petry Television Inc.

Represented (legal): Akin, Gump, Strauss, Hauer & Feld.

Represented (engineering): Sargeant Broadcast Services.

Personnel:

Steven M. Herman, President & General Manager.
Wendy Miles, General Sales Manager.
Ralph Steinhauer, Local Sales Manager.



KDLT BPCT-4928 Granted 8/12/76 © American Map Corp., No. 14244

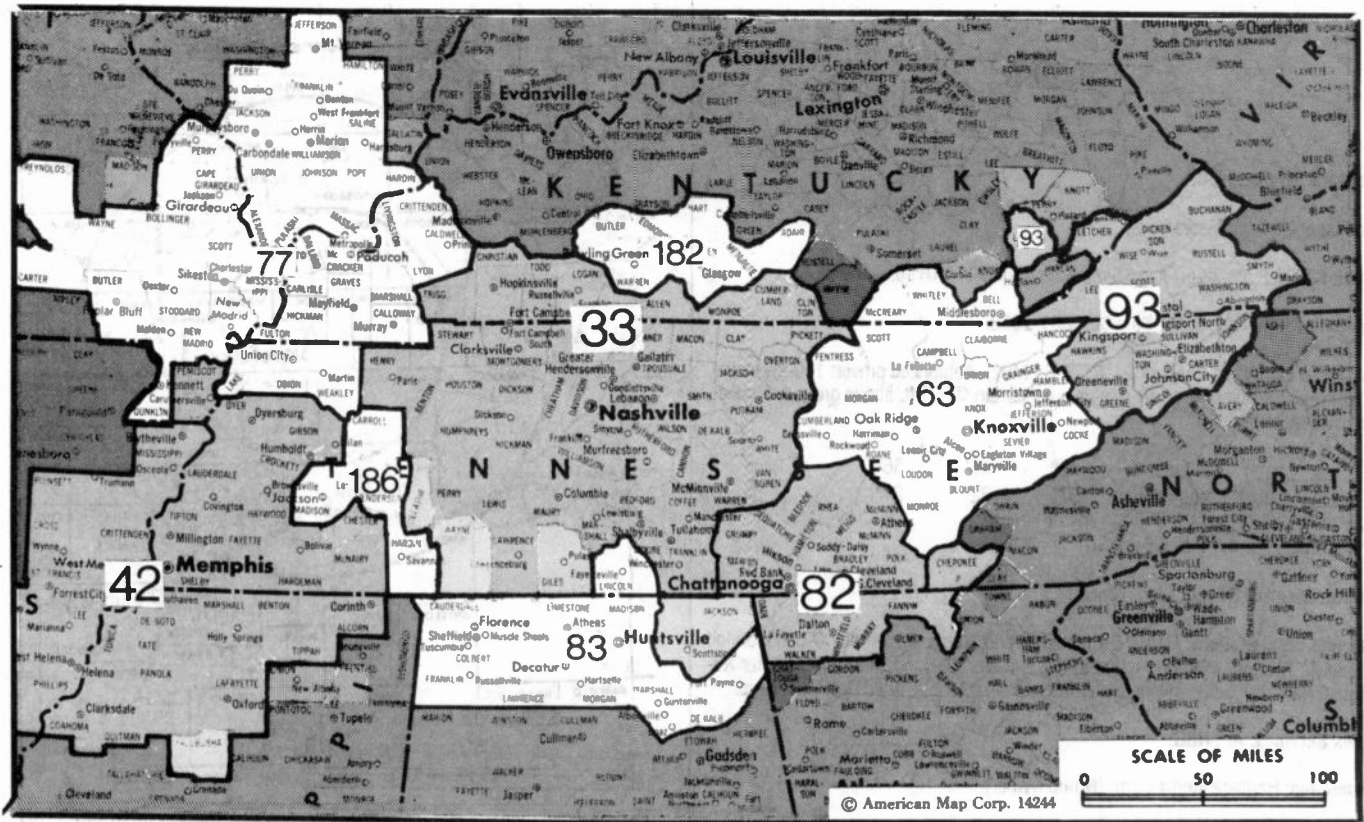
Terry Keegan, News Director.
Vicki Palmer, Programming Coordinator.
Candy Van Dam, Promotion Director.
Don Sturzenbecher, Chief Engineer.

Highest 30 Sec. Rate: \$400.

City of License: Mitchell. DMA: Sioux Falls-Mitchell. Rank: 107.

Circulation ©1994 Nielsen. Coverage based on Nielsen study.

	Cable TV Households	Non-cable TV Households	Total TV Households
Station Totals	178,230	129,620	307,850
Average Weekly Circulation (1994)	77,733	39,150	137,743
Average Daily Circulation (1994)			63,223



MARKET	NIELSEN DMA TV HOUSEHOLDS	RANK	MARKET AREA COMMERCIAL STATIONS
Nashville, TN	749,060	33	WHTN (39), WKRN-TV (2), WKZX (28), WPGD (50), WSMV (4), WTVF (5), WOXM (30), WZTV (17)
Memphis, TN	605,930	42	WBUY (40), WHBQ-TV (13), WLMT (30), WMC-TV (5), WPTY-TV (24), WREG-TV (3)
Knoxville, TN	418,120	63	WATE-TV (6), WBIR-TV (10), WIOX-TV (8), WPMC (54), WTNZ (43)
Paducah, KY-Cape Girardeau, MO-Harrisburg-Mount Vernon, IL	346,830	77	KBSI (23), KFVS-TV (12), KPOB-TV (15), WCEE (13), WPSD-TV (6), WSIL-TV (3), WTCT (27)
Chattanooga, TN	317,560	82	WDEF-TV (12), WDSI-TV (61), WELF (23), WFLI-TV (53), WRCB-TV (3), WTVC (9)
Huntsville-Decatur-Florence, AL	304,150	83	WAAY-TV (31), WAFF (48), WHNT-TV (19), WOWL-TV (15), WYLE (26), WZDX (54)
Tri-Cities (Bristol, VA-Kingsport-Johnson City, TN)	281,470	93	WCYB-TV (5), WEMT (39), WJHL-TV (11), WKPT-TV (19)
Bowling Green, KY	65,930	182	WBKO (13), WKNT (40)
Jackson, TN	59,460	186	WBBJ-TV (7), WMTU (16)

State Cross Reference List

Communities that receive programs of stations that are located elsewhere.

WFLI-TV, Chattanooga	See Cleveland, TN
WJHL-TV, Bristol & Kingsport	See Johnson City, TN
WKPT-TV, Bristol	See Kingsport, TN
WCYB-TV, Johnson City	See Bristol, VA
WKPT-TV, Johnson City	See Kingsport, TN
WEMT, Kingsport-Johnson City	See Greenville, TN
WHTN, Nashville	See Murfreesboro, TN

Tennessee Station Totals as of November 1, 1994

	VHF	UHF	TOTAL
Commercial Television Stations	14	14	28
Educational Television Stations	4	3	7
	18	17	35

Tennessee—Chattanooga

WDEF-TV

Ch. 12

Network Service: CBS.

Licensee: Roy H. Park Broadcasting of Tennessee Inc., 3300 Broad St., Chattanooga, TN 37408.

Studio: Broadcast Center, 3300 Broad St., Chattanooga, TN 37408.

Telephone: 615-785-1200. Fax: 615-785-1271.

Technical Facilities: Channel No. 12 (204-210 MHz). Authorized power: 316-kw visual, 37.1-kw aural. Antenna: 1260-ft. above av. terrain, 641-ft. above ground, 2549-ft. above sea level.

Latitude	35°	08'	06"
Longitude	85°	19'	25"

Transmitter: Atop Signal Mountain.

Satellite Earth Stations: Scientific-Atlanta, 7-meter; Scientific-Atlanta, 4.6-meter; United Products, 3.5-meter; United Products, 3-meter; United Products, 2.8-meter; Drake, M/A-Com, Microdyne, Regency, Scientific-Atlanta receivers.

AM Affiliate: WDEF, 5-kw, 1370 kHz.

FM Affiliate: WDEF-FM, 100-kw, 92.3 MHz (No. 222), 900-ft.

News Services: AP, CBS, NIWS.

Ownership: Park Communications Inc. (Group Owner).

Began Operation: April 25, 1954. Sale to present owner by Carter M. Parham Group approved by FCC Feb. 28, 1964 (Television Digest, Vol. 4:7).

Represented (sales): Blair Television.

Represented (legal): Wiley, Rein & Fielding.

Represented (engineering): A. D. Ring, P.C.

Personnel:

Mark Keown, Vice President & General Manager.
 Joan McMahon, Local Sales Manager.
 Carol Chadwick, National Sales Manager.
 Rick Russell, News Director.



WDEF-TV BPCT-3699 Granted 4/11/66 © American Map Corp., No. 14244

Doris Ellis, Program Director.
 Mary Ellen McNeal, Promotion Director.
 Mike Newberry, Business Manager.
 William Christman, Chief Engineer.

Rates: On request.

City of License: Chattanooga. DMA: Chattanooga. Rank: 82.

Circulation ©1994 Nielsen. Coverage based on Nielsen study.

	Cable TV Households	Non-cable TV Households	Total TV Households
Station Totals	763,820	402,700	1,166,520
Average Weekly Circulation (1994)	190,650	103,171	308,775
Average Daily Circulation (1994)			172,244

Tennessee—Chattanooga

WDSI-TV

Ch. 61

Network Service: Fox.

Licensee: WDSI License Corp., 5 Radnor Corporate Center, 100 Matsonford Rd., Radnor, PA 19087.

Studio: 2401 E. Main St., Chattanooga, TN 37404.

Telephone: 615-697-0661. Fax: 615-697-0650.

Technical Facilities: Channel No. 61 (752-758 MHz). Authorized power: 5000-kw max. & 457-kw horizontal visual, 117-kw max. & 91.2-kw horizontal aural. Antenna: 1212-ft. above av. terrain, 552-ft. above ground, 2522-ft. above sea level.

Latitude 35° 12' 34"
Longitude 85° 16' 39"

Transmitter: 1.6-mi. NW of Falling Water, TN.

Satellite Earth Stations: Paraclipse, 5-meter C-band; Paraclipse, 4-meter C-band; M/A-Com, Microdyne receivers.

Ownership: Pegasus Broadcast TV L.P. (Group Owner).

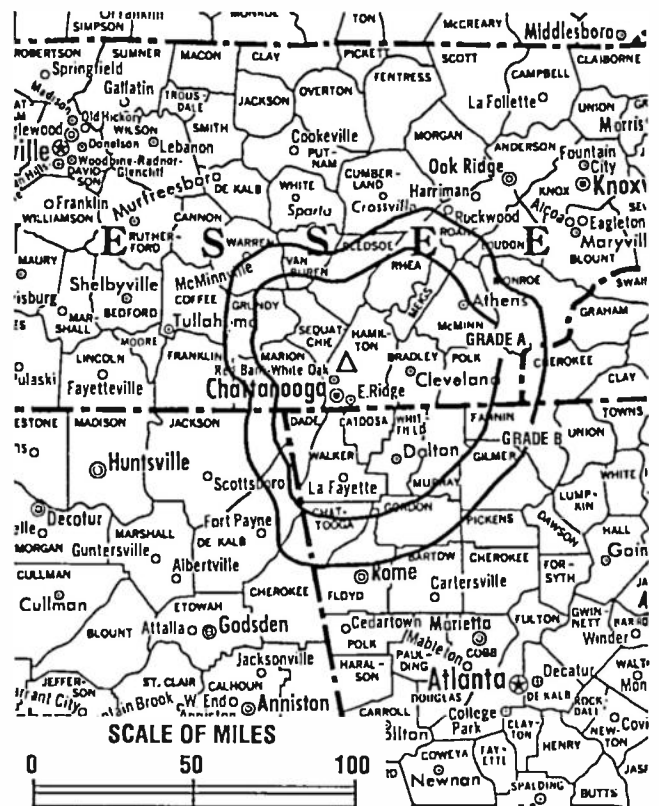
Began Operation: January 24, 1972. Sale to present owner approved Feb. 18, 1993. Sale to Donatelli & Klein Inc. by Roy L. Hess, et al., approved by FCC Jan. 30, 1985. Previous sale by Col. Jay Sadow approved Jan. 18, 1983 (Television Digest, Vol. 22:39).

Represented (sales): Sattel Inc.

Represented (legal): Baraff, Koemer, Olender & Hochberg, P.C.

Personnel:

Bruce Lumpkin, General Manager.
Al Swainston, General Sales Manager.
Patrick Pickel, Local Sales Manager.
Bob Keeler, Operations Manager.
Cheryl Morgan, Program Director.
Rick Lane, Promotion Manager.
Becky McGee, Business Manager.



WDSI-TV BPCT-890607KH Granted 12/11/89 © American Map Corp., No. 14244

Highest 30 Sec. Rate: \$600.

City of License: Chattanooga. DMA: Chattanooga. Rank: 82.

Circulation © 1994 Nielsen. Coverage based on Nielsen study.

	Cable TV Households	Non-cable TV Households	Total TV Households
Station Totals	263,960	160,530	424,490
Average Weekly Circulation (1994)	107,043	41,952	154,827
Average Daily Circulation (1994)			67,820

Tennessee—Chattanooga

WRCB-TV

Ch. 3

Network Service: NBC.

Licensee: Sarkes Tarzian Inc., 205 N. College Ave., Bloomington, IN 47402.

Studio: 900 Whitehall Rd., Chattanooga, TN 37405.

Telephone: 615-267-5412. Fax: 615-267-6840; 615-756-3148.

Technical Facilities: Channel No. 3 (60-66 MHz). Authorized power: 100-kw visual, 10-kw aural. Antenna: 1050-ft. above av. terrain, 251-ft. above ground, 2313-ft. above sea level.

Latitude 35° 09' 40"
Longitude 85° 18' 52"

Transmitter: Fairmont Rd., near Hwy. 8, near Chattanooga.

Multichannel TV Sound: Stereo only.

Satellite Earth Stations: Harris, 3.7-meter Ku-band; Harris, 3-meter C-band; Harris, M/A-Com receivers.

SNG Mobile Dish: 2.4-meter Ku-band.

News Services: AP, CNN.

Ownership: Sarkes Tarzian Inc. (Group Owner).

Began Operation: May 6, 1956. Sale of 70% to WSTV Inc. by Ramon G. & Helen Patterson approved Nov. 25, 1959 by FCC (Television Digest, Vol. 15:43, 48). Follansbee Steel (interlocking ownership with WSTV Inc.) acquired 30% from H-R Television Inc. early in 1959 for undisclosed amount. For transfer of WSTV Inc. properties to United Printers & Publishers Inc. (name changed to Rust Craft Greeting Cards Inc.) and later sale to Ziff-Davis, see WTOV-TV, Steubenville, OH. Sale to present owner by Ziff-Davis Bcstg. Co. approved by FCC Sept. 29, 1982.

Represented (sales): Katz Continental Television.

Represented (legal): Leventhal, Senter & Lerman.

Represented (engineering): Jules Cohen & Associates, P.C.

Personnel:

Tom Tolar, President & General Manager.
Doug Short, General Sales Manager.
Ralph Flynn, Local Sales Manager.
Bill Wallace, News Director.



WRCB-TV BPCT-850513KM Granted 7/23/85 © American Map Corp., No. 14244

Vinnie Fusco, Program Director.
Ed Aslinger, Chief Engineer.
Cindy McCashin, Promotion Director.
Pam Teague, Business Manager.

Rates: On request.

NETWORK BASE HOURLY RATE: \$1125.

City of License: Chattanooga. DMA: Chattanooga. Rank: 82.

Circulation ©1994 Nielsen. Coverage based on Nielsen study.

	Cable TV Households	Non-cable TV Households	Total TV Households
Station Totals	829,900	518,080	1,347,980
Average Weekly Circulation (1994)	182,666	113,273	314,316
Average Daily Circulation (1994)			188,462

Tennessee—Chattanooga

WTVC

Ch. 9

Network Service: ABC.

Licensee: Freedom-TV Sub Inc., Box 1150, Chattanooga, TN 37401.

Studio: 410 W. 6th St., Chattanooga, TN 37402.

Mailing Address: Box 1150, Chattanooga, TN 37401.

Telephone: 615-756-5500. Fax: 615-757-7400.

Technical Facilities: Channel No. 9 (186-192 MHz). Authorized power: 316-kw visual, 31.6-kw aural. Antenna: 1040-ft. above av. terrain, 278-ft. above ground, 2353-ft. above sea level.

Latitude 35° 09' 41"
Longitude 85° 19' 03"

Transmitter: Taft Hwy. & Anderson Pike, Signal Mountain, TN.

Satellite Earth Station: Microdyne, 7-meter; Microdyne receivers.

News Services: AP, ABC, Conus.

Ownership: Freedom Communications Inc. (Group Owner).

Began Operation: June 15, 1953 as WROM-TV, Rome, GA but left air Dec. 5, 1957. Moved to Chattanooga and resumed operation Feb. 11, 1958 after transfer to Martin Theatres of Georgia Inc. by Dean Covington and associates was approved Oct. 30, 1957 (Television Digest, Vol. 13:40, 44). Sale of Martin Theatres to Fuqua Industries approved Feb. 7, 1969. Sale to Belo Bcstg. approved June 13, 1980. Sale to present owner approved Dec. 13, 1983 (Vol. 23:42).

Represented (sales): Petry Television Inc.

Represented (legal): Latham & Watkins.

Represented (engineering): Carl T. Jones Corp.

Personnel:

- Jerry Lingertfelt, General Manager.
- Bob Brandy, Local Sales Manager.
- Mike Hood, National Sales Manager.
- Dennis Brown, Chief Engineer.
- Jim Church, News Director.



WTVC BMPCT-4945 Granted 1/30/58 © American Map Corp., No. 14244

Ronnie Minton, Promotion & Marketing Director.
Harold Tallant, Business Manager.

Highest 30 Sec. Rate: \$2000.

NETWORK BASE HOURLY RATE: \$725.

City of License: Chattanooga. DMA: Chattanooga. Rank: 82.

Circulation © 1994 Nielsen. Coverage based on Nielsen study.

	Cable TV Households	Non-cable TV Households	Total TV Households
Station Totals	413,000	265,390	678,390
Average Weekly Circulation (1994)	186,017	103,225	303,854
Average Daily Circulation (1994)			183,071

Tennessee—Cleveland

WFLI-TV

Ch. 53

Network Service: None, independent.

Licensee: WFLI-TV Inc., 750 Broad St. NW, Box 4285, Cleveland, TN 37311.

Studio: 4654 Cohutta-Vamell Rd., Cohutta, GA 30710.

Mailing Address: Box 302, Cohutta, GA 30710.

Telephone: 706-694-3337. Fax: 706-694-4112.

Technical Facilities: Channel No. 53 (704-710 MHz). Authorized power: 1306-kw max. visual, 131-kw max. aural. Antenna: 1169-ft. above av. terrain, 1039-ft. above ground, 2023-ft. above sea level.

Latitude 34° 55' 57"
Longitude 84° 58' 32"

Transmitter: Cohutta Ridge, 2.1-mi. N of Varnell.

Satellite Earth Stations: 10-meter Ku & C-band; 3.8-meter Ku & C-band; DX Antenna, Uniden receivers.

AM Affiliate: WFLI.

Ownership: WFLI-TV Inc.

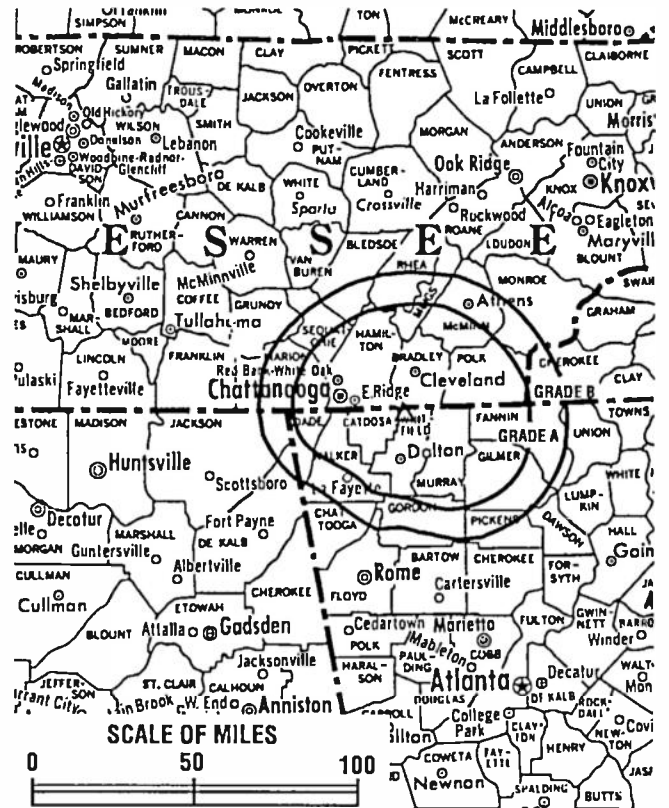
Began Operation: May 25, 1987.

Represented (legal): Mullin, Rhyne, Emmons & Topel, P.C.

Represented (engineering): Peter V. Gureckis & Associates.

Personnel:

Ying Bennis, General Manager.
Jim Pirkle, General Sales Manager.
Jeff Gregory, Engineering Director.
Kim Duncan, Program & Promotion Director.
Paul White, Business Manager.
Gene Parrott, Production Manager.



WFLI-TV BMPCT-851112KM Granted 10/15/86 © American Map Corp., No. 14244

Rates: On request.

City of License: Cleveland. DMA: Chattanooga. Rank: 82.

Circulation © 1994 Nielsen. Coverage based on Nielsen study.

	Cable TV Households	Non-cable TV Households	Total TV Households
Station Totals	200,650	116,550	317,200
Average Weekly Circulation (1994)	59,868	18,404	78,637
Average Daily Circulation (1994)			27,258

Tennessee—Cookeville

WKZX

Ch. 28

Network Service: None, independent.

Licensee: Inavision Broadcasting Inc., 404 E. Broad St., Cookeville, TN 38502.

Studio: 404 E. Broad St., Cookeville, TN 38502.

Telephone: 615-520-0228. Fax: 615-372-8912.

Technical Facilities: Channel No. 28 (554-560 MHz). Authorized power: 230-kw max. visual. Antenna: 869-ft. above av. terrain, 466-ft. above ground, 2444-ft. above sea level.

Latitude 36° 07' 33"
Longitude 85° 17' 33"

Requests CP for change to 7.1-kw max. visual, 1358-ft. above av. terrain, 700-ft. above ground, 2668-ft. above sea level, lat. 36° 10' 26", long. 85° 20' 37", transmitter to PBS Ch. 22 tower, Woodcliff Rd., off Brotherton Mountain Rd. BPCT-940523KF.

Transmitter: Goff Hill, 1.2-mi. S of Monterey.

Ownership: Inavision Bcstg. Inc.

Began Operation: November 5, 1988. Sale to present owner by Steven J. Sweeney approved by FCC June 29, 1993.

Personnel:

- Michelle Owens, General Manager.
- Lee Thompson, General Sales Manager.
- Robert Huddleston, Chief Engineer.
- Butch Wilkinson, Program Director.
- Murray Cunningham, Promotion Director.
- Ed Gilgenbach, Business Manager.

Rates: On request.



WKZX BNPCT-880713KF Granted 10/31/88 © American Map Corp., No. 14244

City of License: Cookeville. DMA: Nashville. Rank: 33.

Circulation ©1994 Nielsen. Coverage based on Nielsen study.

	Cable TV Households	Non-cable TV Households	Total TV Households
Station Totals	26,980	17,880	44,860
Average Weekly Circulation (1994)	5,050	495	5,545
Average Daily Circulation (1994)			854

Tennessee—Greenville

WEMT

Ch. 39

Network Service: Fox.

Licensee: Max Television of Tri-Cities Inc., 5501 Greenwich Rd., No. 198, Virginia Beach, VA 23462.

Studio: 3206 Hanover Rd., Johnson City, TN 37602.

Mailing Address: Box 3489 CRS, Johnson City, TN 37602-3489.

Telephone: 615-283-3900. Fax: 615-283-4938.

Technical Facilities: Channel No. 39 (620-626 MHz). Authorized power: 3000-kw max. visual, 300-kw max. aural. Antenna: 2628-ft. above av. terrain, 141-ft. above ground, 4981-ft. above sea level.

Latitude 36° 01' 24"
Longitude 82° 42' 56"

Transmitter: Camp Creek Bald, Bald Mountain.

Multichannel TV Sound: Stereo only.

Satellite Earth Stations: 3 in operation; Harris, MVA-Com, Satellite Technology receivers.

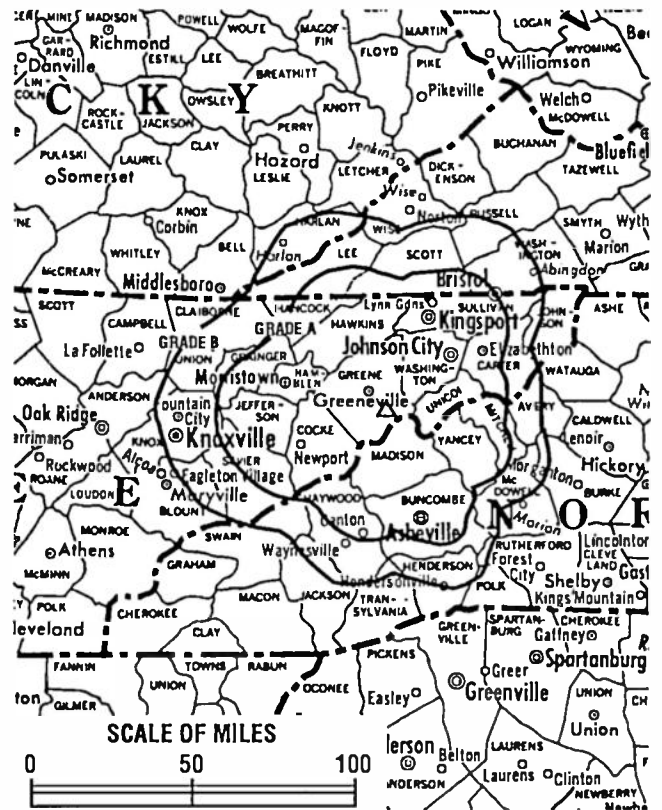
Ownership: Max Television L. P. (Group Owner).

Began Operation: November 8, 1985. Sale to MT Communications approved by FCC Aug. 23, 1989 (Television Digest, Vol. 29: 52). Sale to Television Marketing Group of Tri-Cities Inc. approved by FCC March 19, 1992. Sale to present owner approved Feb. 13, 1994.

Represented (sales): Katz Continental Television; Canadian Communications Co.

Personnel:

- Edwin Groves, Vice President & General Manager.
- Paul Bankston, General Sales Manager.
- Gary Hlavacek, National Sales Manager.
- Jim Hartline, Chief Engineer.
- Julie Bestry, Program Director.
- Matt Laws, Promotion Director.
- Larry McGowan, Production Manager.



WEMT BMPCT-841005KU Granted 10/31/84 © American Map Corp., No. 14244

Highest 30 Sec. Rate: \$500.

City of License: Greenville. DMA: Tri-Cities (Bristol, VA-Kingsport-Johnson City, TN). Rank: 93.

Circulation ©1994 Nielsen. Coverage based on Nielsen study.

	Cable TV Households	Non-cable TV Households	Total TV Households
Station Totals	644,020	315,520	959,540
Average Weekly Circulation (1994)	103,756	34,283	152,547
Average Daily Circulation (1994)			66,168

Tennessee—Hendersonville

WPGD

Ch. 50

Network Service: None, independent.

Licensee: Sonlight Bcstg. Systems Inc., 120 Ziegler Circle E, Mobile, AL 36608.

Studio: 221 Music Mountain Rd., Gallatin, TN 37066.

Mailing Address: Box 951, Gallatin, TN 37066.

Telephone: 615-230-9743. Fax: 615-230-7372.

Technical Facilities: Channel No. 50 (686-692 MHz). Authorized power: 4470-kw max. visual, 447-kw aural. Antenna: 771-ft. above av. terrain, 472-ft. above ground, 1463-ft. above sea level.

Latitude	36°	28'	02"
Longitude	86°	28'	53"

Transmitter: 221 Music Rd., Gallatin.

Multichannel TV Sound: Stereo and separate audio program.

Satellite Earth Stations: Standard Communications, 3.3-meter Ku & C-band; Tractor, 3.3-meter Ku & C-band.

Ownership: Sonlight Bcstg. Systems Inc. (Group Owner).

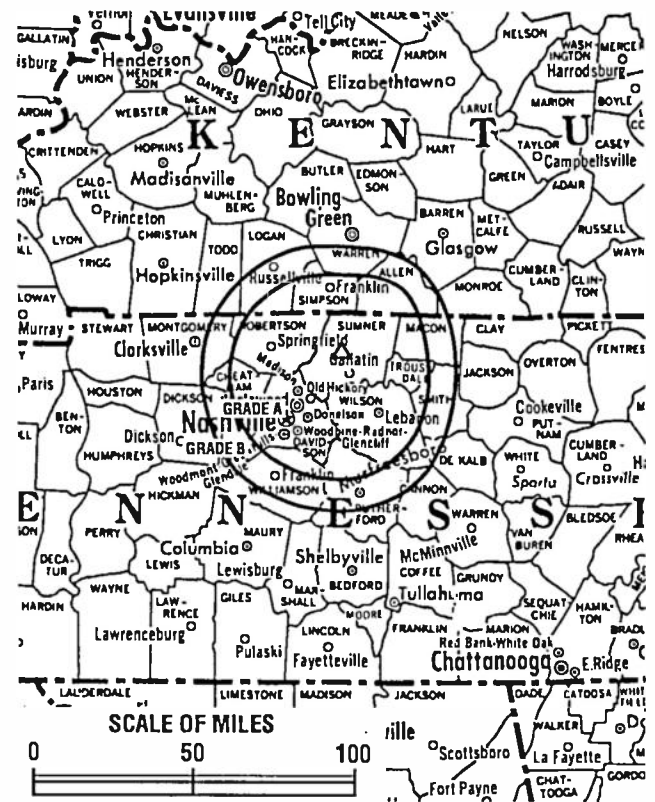
Began Operation: September 24, 1992.

Represented (legal): Fisher, Wayland, Cooper & Leader.

Represented (engineering): Smith & Powstenko.

Personnel:
 Howard S. Andrews, Station Manager & Chief Operator.
 Stephen B. Box, Chief Financial Officer.

Rates: On request.



WPGD BMPCT-901212KF Granted 7/24/91 © American Map Corp., No. 14244

City of License: Hendersonville. DMA: Nashville. Rank: 33.

Circulation ©1994 Nielsen. Coverage based on Nielsen study.

	Cable TV Households	Non-cable TV Households	Total TV Households
Station Totals	228,150	161,040	389,190
Average Weekly Circulation (1994)	2,650	5,080	8,137
Average Daily Circulation (1994)			3,659

Tennessee—Jackson

WBBJ-TV

Ch. 7

Network Service: ABC.

Licensee: Tennessee Bcstg. Partners, Box 2387, Jackson, TN 38302.

Studio: 346 Muse St., Jackson, TN 38301.

Mailing Address: Box 2387, Jackson, TN 38302.

Telephone: 901-424-4515. Fax: 901-424-5448.

Technical Facilities: Channel No. 7 (174-180 MHz). Authorized power: 316-kw visual, 31.6-kw aural. Antenna: 1060-ft. above av. terrain, 1065-ft. above ground, 1545-ft. above sea level.

Latitude 35° 38' 15"
Longitude 88° 41' 32"

Transmitter: 6-mi. E of Jackson.

Satellite Earth Stations: AFC, 3.7-meter Ku-band; Andrew, 7.2-meter C-band; Harris, 6.1-meter C-band; Andrew, Harris, M/A-Com receivers.

News Service: AP.

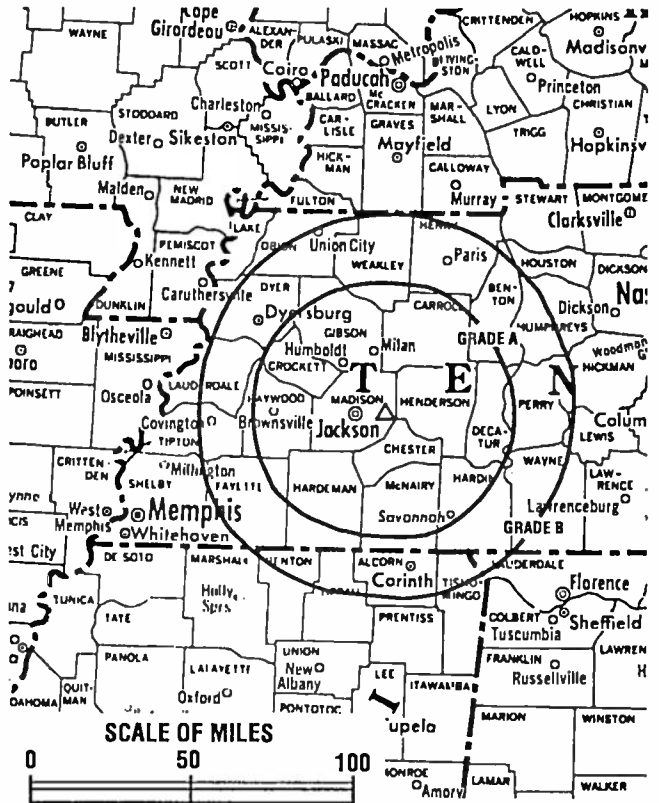
Ownership: Bahakel Communications Ltd. (Group Owner).

Began Operation: March 6, 1955. Sale to present owner by Dixie Bcstg. (estate of Aaron B. Robinson, majority owner) approved Aug. 17, 1966 by FCC (Television Digest, Vol. 6:17, 34).

Represented (sales): Katz Continental Television.

Personnel:

- Tommy Spain, General Manager.
- David K. Stockard, National Sales Manager.
- Ed Ward, Director of Engineering.
- Tom Britt, News Director.
- Pat McAlpin, Promotion Director.
- Thelma Jones, Office Manager.



WBBJ-TV BPCT-4266 Granted 3/17/70 © American Map Corp., No. 14244

Highest 30 Sec. Rate: \$550.

NETWORK BASE HOURLY RATE: \$450.

City of License: Jackson. DMA: Jackson, TN. Rank: 186.

Circulation ©1994 Nielsen. Coverage based on Nielsen study.

	Cable TV Households	Non-cable TV Households	Total TV Households
Station Totals	476,920	332,770	809,690
Average Weekly Circulation (1994)	83,246	62,612	162,345
Average Daily Circulation (1994)			90,797

Tennessee—Jackson

WMTU

Ch. 16

(Satellite of WLMT, Memphis, TN)

Network Service: Fox.

Licensee: Television Marketing Group of Jackson Inc., 8 Sail Court, Portsmouth, VA 23703.

Studio: 34 Federal Dr., Jackson, TN 38305.

Telephone: 901-664-1600. Fax: 901-664-1673.

Technical Facilities: Channel No. 16 (482-488 MHz). Authorized power: 4680-kw max. visual, 58.8-kw max. aural. Antenna: 1056-ft. above av. terrain, 1004-ft. above ground, 1385-ft. above sea level.

Latitude 35° 47' 22"
Longitude 89° 06' 14"

Transmitter: 0.8-mi. ENE of intersection of State Rtes. 54 & 88.

Ownership: Chesapeake Bay Holding Co. Inc. (Group Owner).

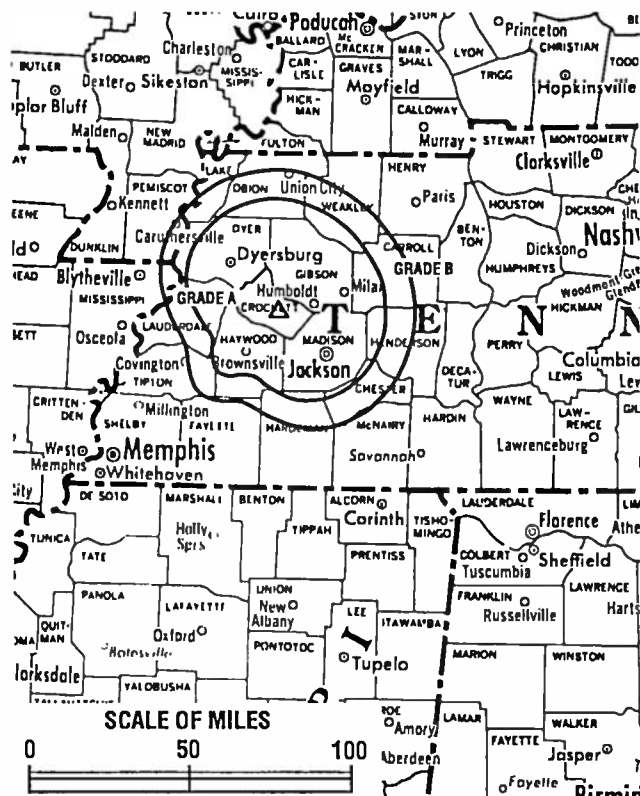
Began Operation: April 18, 1985. Sale to present owner approved by FCC March 18, 1992. Sale to MT Communications by Star North Communications approved by FCC Dec. 5, 1989 (Television Digest, Vol. 29:11). Sale to Star North by Aztec Communications approved by FCC Oct. 27, 1988.

Represented (sales): Petry Television Inc.

Represented (engineering): B. Scott Baxter & Associates.

Personnel:

- Jack Peck, General Manager.
- Joe Mazza, General Sales Manager.
- Doug Henderson, Chief Engineer.
- Suzanne Pierce, Program Director.
- Greg Belz, Promotion Director.
- Cathy Floyd, Business Manager.



WMTU BMPCT-910926KJ Granted 10/24/91 © American Map Corp., No. 14244

Highest 30 Sec. Rate: \$170.

City of License: Jackson. DMA: Jackson, TN. Rank: 186.

Circulation ©1994 Nielsen. Coverage based on Nielsen study.

	Cable TV Households	Non-cable TV Households	Total TV Households
Station Totals	359,010	234,540	593,550
Average Weekly Circulation (1994)	21,996	20,313	46,806
Average Daily Circulation (1994)			17,635

Tennessee—Jellico

WPMC

Ch. 54

Network Service: None, independent.

Licensee: Pine Mountain Christian Bcstg. Inc., Box 847, Jellico, TN 37762.

Studio: 1 Huddleston Cemetery Rd., Jellico, TN 37762.

Mailing Address: Box 54, Jellico, TN 37762-0054.

Telephones: 606-376-2778; 615-784-7854. Fax: 615-784-9536.

Technical Facilities: Channel No. 54 (710-716 MHz). Authorized power: 20-kw max. visual, 3.9-kw max. aural. Antenna: 1296-ft. above av. terrain, 112-ft. above ground, 2900-ft. above sea level.

Latitude	36°	24'	36"
Longitude	84°	10'	38"

Holds CP for change to 26.1-kw max. visual, 116-ft. above ground. BMPCT-921106KF.

Transmitter: Walnut Mountain, 3.5-mi. NW of La Follette.

Ownership: Pine Mountain Christian Broadcasting Inc.

Began Operation: May 4, 1992.

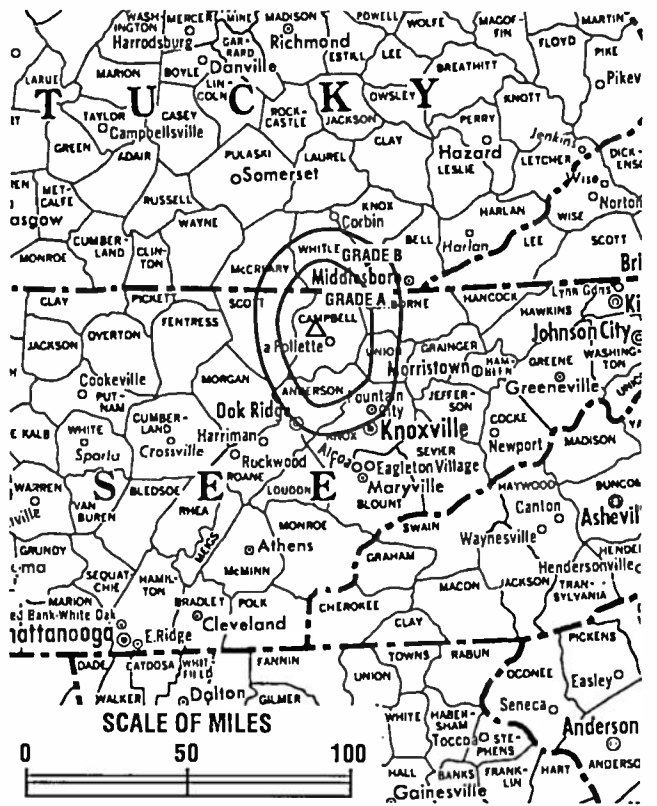
Represented (legal): Baraff, Koerner, Olender & Hochberg, P.C.

Represented (engineering): Smith & Powstenko.

Personnel:

Wayne Marler, President & General Manager.
Douglas Bruce, Program Director.
Ron Cassidy, Chief Engineer.

Rates: On request.



WPMC BMPCT-921106KF Granted 3/31/93 © American Map Corp., No. 14244

City of License: Jellico. DMA: Knoxville. Rank: 63.

Circulation ©1994 Nielsen. Coverage based on Nielsen study.

	Cable TV Households	Non-cable TV Households	Total TV Households
Station Totals	98,700	51,790	150,490
Average Weekly Circulation (1994)	1,735	0	1,791
Average Daily Circulation (1994)			650

Tennessee—Johnson City-Bristol-Kingsport

WJHL-TV

Ch. 11

Network Service: CBS.

Licensee: Roy H. Park Bcstg. of Tri-Cities, 338 E. Main St., Johnson City, TN 37601.

Studio: 338 E. Main St., Johnson City, TN 37601.

Mailing Address: Box 1130, Johnson City, TN 37605-1130.

Telephone: 615-926-2151. Fax: 615-926-7928.

Technical Facilities: Channel No. 11 (198-204 MHz). Authorized power: 245-kw visual, 30-kw aural. Antenna: 2320-ft. above av. terrain, 228-ft. above ground, 4398-ft. above sea level.

Latitude 36° 25' 55"
Longitude 82° 08' 15"

Transmitter: Holston Mountain.

Satellite Earth Stations: Scientific-Atlanta, 7-meter C-band; Scientific-Atlanta, 4.6-meter C-band; AFC, 3.664-meter Ku-band; Andrew, 4.7-meter Ku-band; Prodelin, 3.053-meter C-band; M/A-Com, Scientific-Atlanta receivers.

News Services: AP, CBS.

Ownership: Park Communications Inc. (Group Owner).

Began Operation: October 26, 1953. Sale to present owner by W. H. Lancaster Sr. & Jr. was approved June 8, 1964 by FCC (Television Digest, Vol. 4:11, 24).

Represented (sales): Blair Television.

Represented (legal): Wiley, Rein & Fielding.

Represented (engineering): A. D. Ring, P.C.

Personnel:

Jack D. Dempsey, Vice President & General Manager.
Edward C. Herbert, General Sales Manager.
Dennis Fisher, News Director.
Rusty Sluder, Production Manager.
Alfred Gregory, Program Director & Film Buyer.
Carl Dickenson, Chief Engineer.



WJHL-TV BPCT-4385 Granted 1/5/71 © American Map Corp., No. 14244

Highest 30 Sec. Rate: \$1000.

NETWORK BASE HOURLY RATE: \$936.

City of License: Johnson City. DMA: Tri-Cities (Bristol, VA-Kingsport-Johnson City, TN). Rank: 93.

Circulation ©1994 Nielsen. Coverage based on Nielsen study.

	Cable TV Households	Non-cable TV Households	Total TV Households
Station Totals	414,530	195,900	610,430
Average Weekly Circulation (1994)	162,605	65,879	252,404
Average Daily Circulation (1994)			151,387

Tennessee—Kingsport-Johnson City-Bristol

WKPT-TV

Ch. 19

Network Service: ABC.

Licensee: Holston Valley Bcstg. Corp., Box WKPT, Kingsport, TN 37662.

Studio: 222 Commerce St., Kingsport, TN 37660.

Telephone: 615-246-9578. Fax: 615-246-6261.

Technical Facilities: Channel No. 19 (500-506 MHz). Authorized power: 1255-kw max. & 447-kw horizontal visual, 251-kw max. & 89.1-kw horizontal aural. Antenna: 2320-ft. above av. terrain, 225-ft. above ground, 4398-ft. above sea level.

Latitude 36° 25' 54"
Longitude 82° 08' 15"

Transmitter: Holston Mountain, Cherokee National Forest.

Multichannel TV Sound: Stereo and separate audio program.

Satellite Earth Stations: AFC, 5-meter C-band; AFC, 3-meter C-band; AFC, 3-meter Ku-band; Andrew, 4.5-meter C-band; Andrew, 7.3-meter C-band; Avcom, M/A-Com, Microdyne, Scientific-Atlanta receivers.

AM Affiliate: WKPT.

FM Affiliate: WTFM.

News Services: ABC, AP, ESPN, Potomac News Service.

Ownership: Glenwood Communications Corp.

Began Operation: August 20, 1969.

Represented (sales): Seltel Inc.

Represented (legal): Cordon & Kelly; Wiley, Rein & Fielding.

Represented (engineering): Moffet, Larson & Johnson Inc.

Personnel:

George E. DeVault Jr., President & General Manager.
Ray Walker, Executive Vice President & Station Manager.
Harold T. Dougherty, Senior Vice President, Engineering.
Bette Lawson, Vice President, Controller.
Jack Jeter, Vice President & Sales Manager.
John O. Davis, Chief Engineer.
Betty Payne, News Director.



WKPT-TV BPCT-3760 Granted 12/8/66 © American Map Corp., No. 14244

Fred Falin, Program Director.
Bob Lawrence, Promotion Director.
Jeff Faust, Production Director.

Highest 30 Sec. Rate: \$1000.

NETWORK BASE HOURLY RATE: \$372.

City of License: Kingsport. DMA: Tri-Cities (Bristol, VA-Kingsport-Johnson City, TN). Rank: 93.

Circulation © 1994 Nielsen. Coverage based on Nielsen study.

	Cable TV Households	Non-cable TV Households	Total TV Households
Station Totals	386,570	146,460	533,030
Average Weekly Circulation (1994)	135,594	36,663	192,141
Average Daily Circulation (1994)			87,956

Tennessee—Knoxville

WATE-TV

Ch. 6

Network Service: ABC.

Licensee: Young Bcstg. Inc., Box 2349, Knoxville, TN 37901.

Studio: 1306 Broadway NE, Knoxville, TN 37917.

Telephone: 615-637-6666. Fax: 615-525-4091.

Technical Facilities: Channel No. 6 (82-88 MHz). Authorized power: 100-kw visual, 10-kw aural. Antenna: 1490-ft. above av. terrain, 1153-ft. above ground, 2549-ft. above sea level.

Latitude 36° 00' 13"
Longitude 83° 56' 35"

Transmitter: Sharp's Ridge Memorial Park Rd.

Multichannel TV Sound: Stereo only.

Satellite Earth Stations: AFC, 3.7-meter Ku-band; Andrew, 4.5-meter; Andrew, 7.2-meter; Comtech, 3.8-meter Ku-band; Comtech, 5-meter; Avantek, Pinzone, M/A-Com, Scientific-Atlanta, Standard Communications receivers.

News Service: AP.

Ownership: Young Broadcasting Inc. (Group Owner).

Began Operation: October 1, 1953. Sale to Nationwide Communications by Paul Montcastle and associates approved on April 8, 1965 by FCC (Television Digest, Vol. 5:9, 15). Sale to present owner approved by FCC Aug. 24, 1994.

Represented (sales): Blair Television.

Represented (legal): Fletcher, Heald & Hildreth.

Represented (engineering): Cohen, Dippell & Everist, P.C.

Personnel:

Jim Mikels, General Manager.
Larry Cazavan, Station Operations & Program Director.
Gwen Kinsey, General Sales Manager.
Joe Warnecke, National Sales Manager.
Bob Williams, Chief Engineer.



WATE-TV BPCT-4672 Granted 1/14/74 © American Map Corp., No. 14244

David Rosch, Promotion Director.
Debbie Farmer, Business Manager.

Highest 30 Sec. Rate: \$2000.

NETWORK BASE HOURLY RATE: \$1600.

City of License: Knoxville. DMA: Knoxville. Rank: 63.

Circulation © 1994 Nielsen. Coverage based on Nielsen study.

	Cable TV Households	Non-cable TV Households	Total TV Households
Station Totals	565,440	330,650	896,090
Average Weekly Circulation (1994)	211,719	139,180	387,233
Average Daily Circulation (1994)			227,762

Tennessee—Knoxville

WBIR-TV

Ch. 10

Network Service: NBC.

Licensee: Multimedia WBIR Inc., Box 27909, Knoxville, TN 37917.

Studio: 1513 Hutchinson Ave., Knoxville, TN 37917.

Telephone: 615-637-1010. Fax: 615-637-6380.

Technical Facilities: Channel No. 10 (192-198 MHz). Authorized power: 316-kw visual, 38-kw aural. Antenna: 1790-ft. above av. terrain, 1504-ft. above ground, 2849-ft. above sea level.

Latitude 36° 00' 19"
Longitude 83° 56' 23"

Transmitter: 601 Memorial Parkway, Knoxville.

Multichannel TV Sound: Stereo only.

Satellite Earth Stations: Scientific-Atlanta, 7-meter C-band; Anixter-Mark, 5-meter C-band; Scientific-Atlanta, 4.6-meter C-band; RCA Americom, 3.6-meter Ku-band; Harris, 6-meter Ku-band; Harris, 3.5-meter Ku-band; Harris, 2.4-meter Ku-band; Harris, M/A-Com, Scientific-Atlanta, Standard Agile Omni receivers.

SNG Mobile Dish: Vertex, 4.5-meter Ku-band.

News Services: AP, CNN, NIWS.

Ownership: Multimedia Broadcasting Co. (Group Owner).

Began Operation: August 12, 1956. Transfer to Multimedia Inc. by Southeastern Bcstg. Co. approved Sept. 22, 1967 by FCC. Previous sale to WMRC Inc. by Taft Bcstg. Co. approved Nov. 16, 1960 (Television Digest, Vol. 16:39, 47). Sale of 70% by Gilmore N. Nunn, Mr. & Mrs. Robert L. Ashe & John P. Hart to Taft Bcstg., which previously had held other 30%, was approved Oct. 29, 1959 (Vol. 15:41, 44).

Represented (sales): Katz American Television.

Represented (legal): Dow, Lohnes & Albertson.

Represented (engineering): Jules Cohen & Associates.

Personnel:

Chris Gallu, Vice President & General Manager.
Jim Swinehart, News Director.
David Cowen, Program Director.



WBIR-TV BNPCT-790625KI Granted 5/23/80 © American Map Corp., No. 14244

Steve Dean, Creative Services Director.
Robert E. Horton, Chief Engineer.
Joe Cable, Promotion Director.
Cathy Norton, Business Manager.

Highest 30 Sec. Rate: \$1500.

NETWORK BASE HOURLY RATE: \$1225.

City of License: Knoxville. DMA: Knoxville. Rank: 63.

Circulation ©1994 Nielsen. Coverage based on Nielsen study.

	Cable TV Households	Non-cable TV Households	Total TV Households
Station Totals	504,090	284,890	788,980
Average Weekly Circulation (1994)	244,533	137,952	420,467
Average Daily Circulation (1994)			270,553

Tennessee—Knoxville

WKXT-TV

Ch. 8

Network Service: CBS.

Licensee: Knoxville Channel 8 Ltd. Partnership, Box 59088, Knoxville, TN 37950-9088.

Studio: Sharp's Ridge Memorial Park Rd., Knoxville, TN 37917.

Mailing Address: Box 59088, Knoxville, TN 37950-9088.

Telephone: 615-450-8888. Fax: 615-450-8869.

Technical Facilities: Channel No. 8 (180-186 MHz). Authorized power: 316-kw visual, 31.6-kw aural. Antenna: Circularly polarized, 1254-ft. above av. terrain, 1016-ft. above ground, 2274-ft. above sea level.

Latitude 36° 00' 35.90"
Longitude 83° 55' 56.50"

Transmitter: 0.18-mi. NE of Sharp's Ridge Memorial Park, Knox County.

Multichannel TV Sound: Stereo only.

Satellite Earth Stations: Scientific-Atlanta, 5-meter C-band; Scientific-Atlanta, 7-meter C-band; AFC, 3.7-meter Ku-band; DX Engineering, MVA-Com, Scientific-Atlanta receivers.

News Services: AP, CBS.

Ownership: Knoxville Ch. 8 Ltd. Partnership.

Began Operation: December 6, 1988. Sale to present owners approved by FCC June 9, 1992.

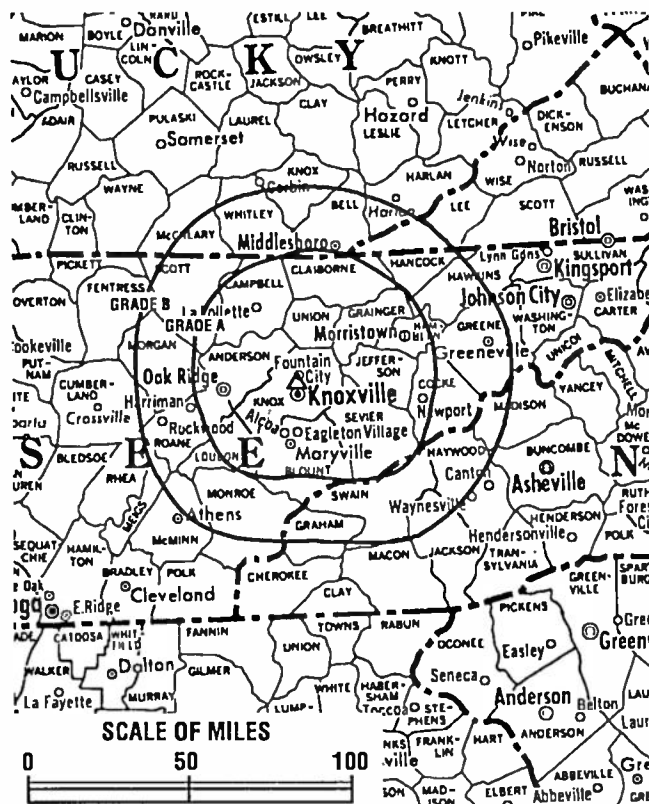
Represented (sales): Petry Television Inc.

Represented (legal): McCampbell & Young, P.C.

Represented (engineering): Smith & Powstenko.

Personnel:

Lewis F. Cosby, General Manager.
Earl R. Taylor, General Sales Manager.
Lamar Reid, Assistant General Sales Manager.
Richard Hall, News Director.



WKXT-TV BMPCT-881011KH Granted 12/2/88 © American Map Corp., No. 14244

David Williams, Operations Manager.
Ranee Ranby, Promotion Director.
Evelyn Cannon, Business Manager.

Rates: On request.

City of License: Knoxville. DMA: Knoxville. Rank: 63.

Circulation ©1994 Nielsen. Coverage based on Nielsen study.

	Cable TV Households	Non-cable TV Households	Total TV Households
Station Totals	599,670	331,150	930,820
Average Weekly Circulation (1994)	213,935	117,149	353,753
Average Daily Circulation (1994)			197,299

Tennessee—Knoxville

WTNZ

(formerly WKCH-TV)

Ch. 43

Network Service: Fox.

Licensee: Elcom of Tennessee, One Buckhead Plaza, Suite 1100, 3060 Peachtree Rd., Atlanta, GA 30305.

Studio: 109 E. Churchwell, Knoxville, TN 37917.

Mailing Address: Box 43, Knoxville, TN 37901.

Telephone: 615-971-4343. Fax: 615-637-6957.

Technical Facilities: Channel No. 43 (644-650 MHz). Authorized power: 2210-kw max. visual, 221-kw max. aural. Antenna: 1150-ft. above av. terrain, 1079-ft. above ground, 2179-ft. above sea level.

Latitude 35° 59' 20"
Longitude 83° 57' 45"

Transmitter: Cadock Ave., Sharp's Ridge.

Satellite Earth Stations: Scientific-Atlanta, 4.6-meter C-band; AFC, 3-meter Ku-band; Harris, Scientific-Atlanta receivers.

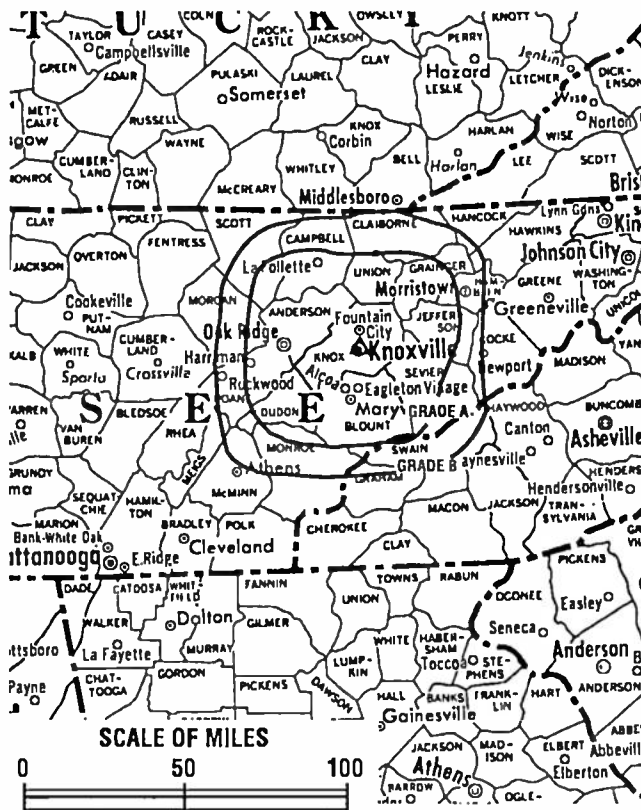
Ownership: Ellis Communications Inc. (Group Owner).

Began Operation: December 31, 1983. Sale to present owner by FCVS Communications approved October 7, 1993 (Television Digest, Vol. 33:35). Sale to FCVS Communications by Media Central Inc. approved July 17, 1990. FCC approved sale to Media Central by H. Bernard Dixon, et al., Oct. 1, 1985.

Represented (sales): Seltel Inc.

Personnel:

- John Friend, General Manager.
- Dennis Cruz, General Sales Manager.
- Brad Raney, National Sales Manager.
- Phil Rainey, Program Director & Operations Manager.
- Cindy Fenton, Promotion Director.
- Bill Morris, Business Manager.



WTNZ BMPCT-830728KJ Granted 9/22/83 © American Map Corp., No. 14244

John Fenton, Production Manager.
Jim Grimes, Chief Engineer.

Rates: On request.

City of License: Knoxville. DMA: Knoxville. Rank: 63.

Circulation ©1994 Nielsen. Coverage based on Nielsen study.

	Cable TV Households	Non-cable TV Households	Total TV Households
Station Totals	369,600	207,730	577,330
Average Weekly Circulation (1994)	138,878	52,720	205,090
Average Daily Circulation (1994)			93,578

Tennessee—Memphis

WHBQ-TV

Ch. 13

Network Service: ABC.

Licensee: ComCorp of Tennessee Inc., Box 3030, Lafayette, LA 70502.

Studio: 485 S. Highland, Memphis, TN 38111.

Telephone: 901-320-1313. Fax: 901-323-0092.

Technical Facilities: Channel No. 13 (210-216 MHz). Authorized power: 316-kw visual, 31.6-kw aural. Antenna: 1013-ft. above av. terrain, 1076-ft. above ground, 1336-ft. above sea level.

Latitude 35° 10' 28"
Longitude 89° 50' 41"

Transmitter: 6555 Raleigh-La Grange Rd.

Satellite Earth Stations: Andrew, 7.3-meter; Andrew, 4.5-meter; Andrew, 7.3-meter; AvanteK receivers.

News Service: AP.

Ownership: Communications Corp. of America (Group Owner).

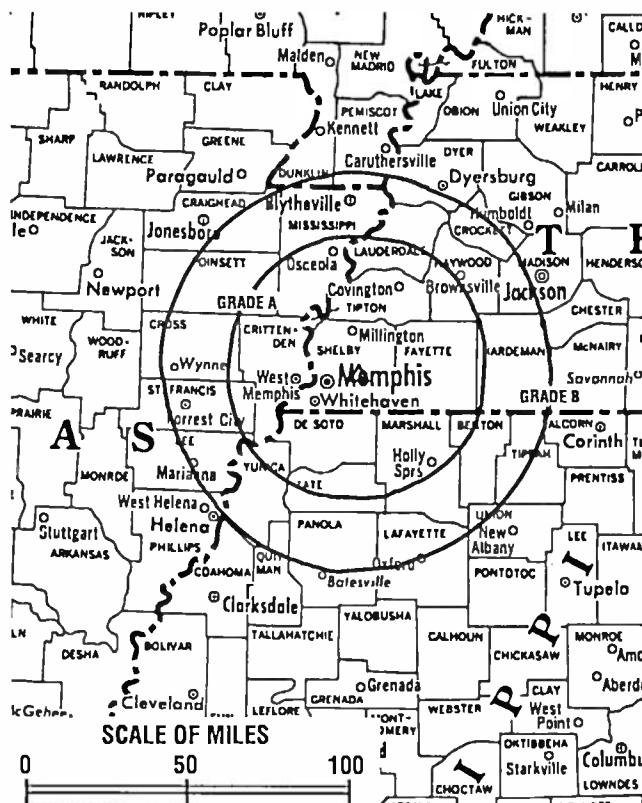
Began Operation: September 27, 1953. Sale to present owner approved April 26, 1994. Jan. 11, 1990 FCC dismissed RKO General's application for license renewal, granted application of South Jersey Radio Inc. & consented to the assignment of license to Adams TV of Memphis (Television Digest, Vol. 29:20; 30:3).

Represented (sales): TeleRep Inc.

Represented (legal): Wiley, Rein & Fielding.

Personnel:

Timothy M. Lynch, President & General Manager.
Susan Adams, General Sales Manager.
Vance Collins, Local Sales Manager.
Dave Janecek, News Director.
John Koski, Promotion Director.
Jim Armacost, Production Manager.



WHBQ-TV BMPCT-1046 Granted 4/30/53 © American Map Corp., No. 14244

Larry Coughlan, Chief Engineer.
Roberta Hudson, Business Manager.

Rates: On request.

City of License: Memphis. DMA: Memphis. Rank: 42.

Circulation ©1994 Nielsen. Coverage based on Nielsen study.

	Cable TV Households	Non-cable TV Households	Total TV Households
Station Totals	551,780	372,950	924,730
Average Weekly Circulation (1994)	289,894	178,838	499,465
Average Daily Circulation (1994)			252,748

Tennessee—Memphis

WLMT

Ch. 30

(Operates satellite WMTU, Jackson, TN)

Network Service: None, Independent.

Licensee: Television Marketing Group of Memphis Inc., 2876 Directors Cove, Memphis, TN 38131.

Studio: 2876 Directors Cove, Memphis, TN 38131.

Mailing Address: Box 30030, Memphis, TN 38130.

Telephone: 901-346-3030. Fax: 901-346-1451.

Technical Facilities: Channel No. 30 (566-572 MHz). Authorized power: 5000-kw max. visual, 50-kw aural. Antenna: 1002-ft. above av. terrain, 1114-ft. above ground, 1449-ft. above sea level.

Latitude 35° 09' 17"
Longitude 89° 49' 20"

Transmitter: 7196 E. Raleigh LaGrange Rd., Memphis.

Satellite Earth Stations: Scientific-Atlanta, 4.6-meter; M/A-Com, 4.2-meter Ku-band; Automation Techniques, 3.8-meter; Automation Techniques, M/A-Com, Scientific-Atlanta receivers.

Ownership: Chesapeake Bay Holding Co. Inc. (Group Owner).

Began Operation: April 18, 1983. Sale to MT Communications by TVX Bcst. Group approved by FCC March 10, 1989 (Television Digest, Vol. 29:7). Sale to present owner approved by FCC March 19, 1992.

Represented (sales): Petry Television Inc.

Represented (legal): McFadden, Evans & Sill.

Personnel:

Joe Mazza, General Sales Manager.
Suzanne Peirce, Program Director.
Cathy Floyd, Business Manager.
Greg Belz, Promotion Director.



WLMT BNPCT-820730KG Granted 8/24/82 © American Map Corp., No. 14244

Jeff Watson, Production Manager.
Doug Henderson, Chief Engineer.

Highest 30 Sec. Rate: \$1200.

City of License: Memphis. DMA: Memphis. Rank: 42.

Circulation ©1994 Nielsen. Coverage based on Nielsen study.

	Cable TV Households	Non-cable TV Households	Total TV Households
Station Totals	486,840	336,710	823,550
Average Weekly Circulation (1994)	152,241	112,571	280,456
Average Daily Circulation (1994)			109,935

Tennessee—Memphis

WMC-TV

Ch. 5

Network Service: NBC.

Licensee: Elcom of Memphis Inc., 3060 Peachtree Rd., No. 1100, Atlanta, GA 30305.

Studio: 1960 Union Ave., Memphis, TN 38104.

Mailing Address: Box 4420, Memphis, TN 38174-6851.

Telephone: 901-726-0555. Fax: 901-276-6851.

Technical Facilities: Channel No. 5 (76-82 MHz). Authorized power: 100-kw visual, 20-kw aural. Antenna: 1013-ft. above av. terrain, 1088-ft. above ground, 1335-ft. above sea level.

Latitude 35° 10' 09"
Longitude 89° 53' 12"

Transmitter: 5317 Crestview Dr., U.S. 70 & Macon Rd.

Satellite Earth Stations: Scientific-Atlanta, 7-meter C-band; GE, 5-meter Ku-band; Miralite, 3.9-meter Ku & C-band; Harris, M/A-Com, Scientific-Atlanta, Standard Components receivers.

AM Affiliate: WMC, 5-kw, 790 kHz.

FM Affiliate: WMC-FM, 300-kw, 99.7 MHz (No. 259), 910-ft.

News Services: AP, CNN, NBC, UPI.

Ownership: Ellis Communications Inc. (Group Owner).

Began Operation: December 11, 1948. Sale to Elcom of Memphis Inc. was approved by FCC Oct. 7, 1993 (Television Digest Vol. 33:30).

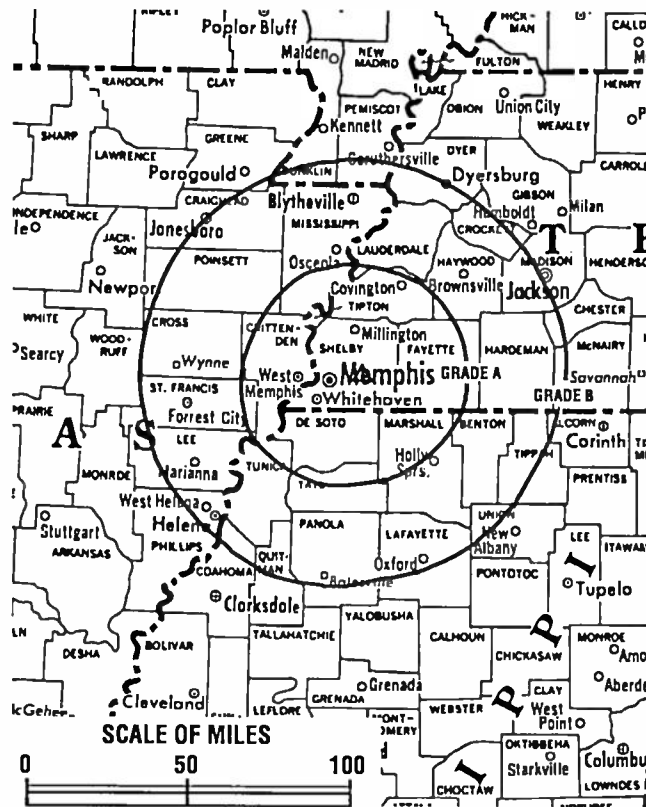
Represented (sales): Blair Television.

Represented (legal): Baker & Hostetler.

Represented (engineering): Cohen, Dippell & Everist, P.C.

Personnel:

Joe Cooper, Vice President & Chief Operating Officer.
Scott Leslie, Local Sales Manager.
Dave Cartolide, National Sales Manager.



WMC-TV BMPCT-1450 Granted 10/30/53 © American Map Corp., No. 14244

Michael I. Schwartz, Engineering Manager.
James Frommel, Business Manager.
Craten Armmer, Broadcast Services Manager.
Bruce Whiteaker, News Director.

Rates: On request.

City of License: Memphis. DMA: Memphis. Rank: 42.

Circulation ©1994 Nielsen. Coverage based on Nielsen study.

	Cable TV Households	Non-cable TV Households	Total TV Households
Station Totals	602,860	406,890	1,009,750
Average Weekly Circulation (1994)	382,113	221,799	643,811
Average Daily Circulation (1994)			392,629

Tennessee—Memphis

WPTY-TV

Ch. 24

Network Service: Fox.

Licensee: Clear Channel Television Licenses Inc., Box 659512, San Antonio, TX 78265-9512.

Studio: 2225 Union Ave, Memphis, TN 38104.

Mailing Address: Box 42424, Memphis, TN 38174-2424.

Telephone: 901-278-2424. Fax: 901-278-8744.

Technical Facilities: Channel No. 24 (530-536 MHz). Authorized power: 3003-kw max. visual, 600.6-kw max. aural. Antenna: 1011-ft. above av. terrain, 1043-ft. above ground, 1338-ft. above sea level.

Latitude 35° 12' 11"
Longitude 89° 48' 16"

Transmitter: Kate Bond Rd. & U.S. Hwy. 64, Memphis.

Satellite Earth Stations: DH Satellite, 4.3-meter Ku & C-band; Scientific-Atlanta, 5-meter C-band; United Satellite Systems, 5-meter C-band; Vertex, 3-meter Ku-band; Scientific-Atlanta, Standard Communications receivers.

Ownership: Clear Channel Television Inc. (Group Owner).

Began Operation: September 10, 1978. Sale by Precht Communications, et al., approved by FCC March 28, 1986. Previous sale by Martin F. Connelly, Arthur E. Muth, et al., to Precht Communications approved by FCC July 23, 1984. Sale to Channel 24 Memphis Ltd. Partnership approved March 28, 1986. Transfer to Chase Bcstg. approved by FCC May 31, 1988. FCC approved sale to present owners March 26, 1992 (Television Digest, Vol. 32:6).

Represented (sales): Seltel Inc.

Represented (legal): Sidley & Austin.

Represented (engineering): Andrus & Associates Inc.

Personnel:

Jack L. Peck, General Manager.
Chuck Spohn, Director of Local Sales.
Ron Goldner, Director of National Sales.
Marshall Hart, Program Director.
Borys Tomaszczuk, Production Manager.



WPTY-TV BMPCT-7740 Granted 5/10/78 © American Map Corp., No. 14244

Carey Dickey, Promotion Director.
Catherine Floyd, Business Manager.
Stephen W. Pickell, Chief Engineer.
Cathy Dichtel, Marketing Director.

Rates: On request.

City of License: Memphis. DMA: Memphis. Rank: 42.

Circulation ©1994 Nielsen. Coverage based on Nielsen study.

	Cable TV Households	Non-cable TV Households	Total TV Households
Station Totals	521,840	357,430	879,270
Average Weekly Circulation (1994)	268,745	141,853	434,219
Average Daily Circulation (1994)			195,230

Tennessee—Memphis

WREG-TV

Ch. 3

Network Service: CBS.

Licensee: The New York Times Broadcasting Service Inc., 803 Channel 3 Dr., Memphis, TN 38103.

Studio: 803 Channel 3 Dr., Memphis, TN 38103.

Telephone: 901-577-0100. Fax: 901-577-0198.

Technical Facilities: Channel No. 3 (60-66 MHz). Authorized power: 100-kw visual, 20-kw aural. Antenna: 1000-ft. above av. terrain, 1077-ft. above ground, 1349-ft. above sea level.

Latitude 35° 10' 52.19"
Longitude 89° 49' 56.11"

Transmitter: 2.75-mi. SE of Bartlett, 2105 Charles Bryan Rd.

Multichannel TV Sound: Stereo only.

Satellite Earth Stations: Transmit/receive Andrew, 4.5-meter Ku-band; Satcom Technologies, 5-meter Ku & C-band; Scientific-Atlanta, 4.7-meter C-band; Scientific-Atlanta, 7-meter C-band; DX Engineering, Scientific-Atlanta receivers.

News Services: AP, CBS, National Weather Service, NYT.

Ownership: The New York Times Co. (Group Owner).

Began Operation: January 1, 1956. Sale to present owner by Cowles Bcstg. approved by FCC Aug. 18, 1971 (Television Digest, Vol. 10:44; 11:34). Sale to Cowles by Hoyt B. Wooten approved by FCC April 24, 1963 (Vol. 3:1, 17).

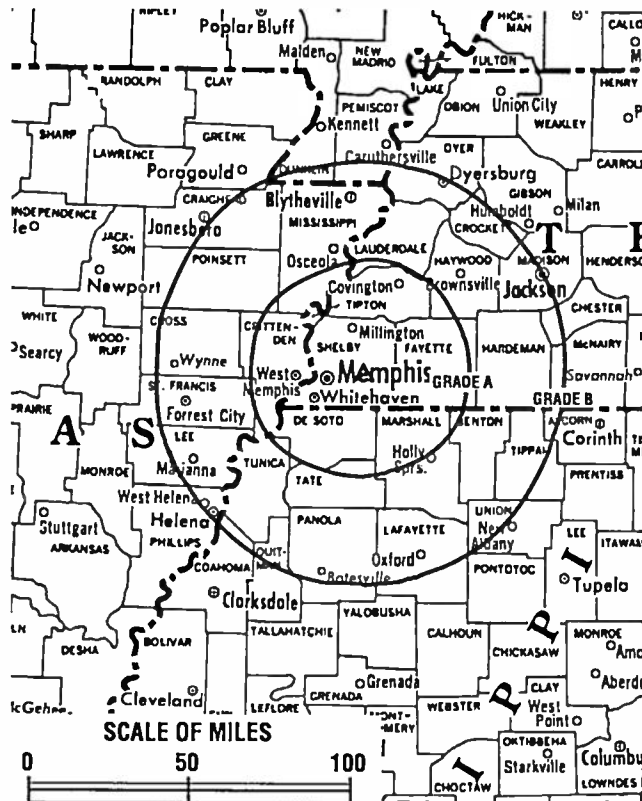
Represented (sales): Katz American Television.

Represented (legal): Koteen & Naftalin.

Represented (engineering): Jules Cohen & Associates, P.C.

Personnel:

Olin Morris, President & General Manager.
Ron Walter, Vice President & Station Manager.
Tim Morrissey, Vice President, News.
Peggy Vyncke, Vice President & Controller.
Jim Anhalt, Vice President, Engineering & Operations.
Pat Schroder, Director of Sales.



WREG-TV BPCT-452 Granted 5/26/55 © American Map Corp., No. 14244

Jim Hawkins, Regional Sales Manager.
Stella L. Fields, Program Traffic Manager.

Highest 30 Sec. Rate: \$3000.

NETWORK BASE HOURLY RATE: \$2272.

City of License: Memphis. DMA: Memphis. Rank: 42.

Circulation ©1994 Nielsen. Coverage based on Nielsen study.

	Cable TV Households	Non-cable TV Households	Total TV Households
Station Totals	681,220	487,890	1,169,110
Average Weekly Circulation (1994)	359,235	225,439	620,589
Average Daily Circulation (1994)			375,209

Tennessee—Murfreesboro-Nashville

WHTN

Ch. 39

Network Service: None, Independent.

Licensee: Christian Television Network Inc., Box 6922, Clearwater, FL 34618.

Studio: 14346 Lebanon Rd., Old Hickory, TN 37138-1628.

Telephone: 615-754-0039. Fax: 615-754-0047.

Technical Facilities: Channel No. 39 (620-626 MHz). Authorized power: 1910-kw max. visual, 191-kw max. aural. Antenna: 821-ft. above av. terrain, 878-ft. above ground, 1449-ft. above sea level.

Latitude 36° 04' 54"
Longitude 86° 25' 57"

Transmitter: Lone Oak Rd., 2.36-mi. SW of Gladeville.

Satellite Earth Stations: 3 in operation.

Ownership: Christian Television Network (Group Owner).

Began Operation: December 30, 1983. Sale to Murfreesboro TV Corp by Channel 39 of Murfreesboro approved by FCC Aug. 2, 1985. Sale to present owners approved Aug. 21, 1986.

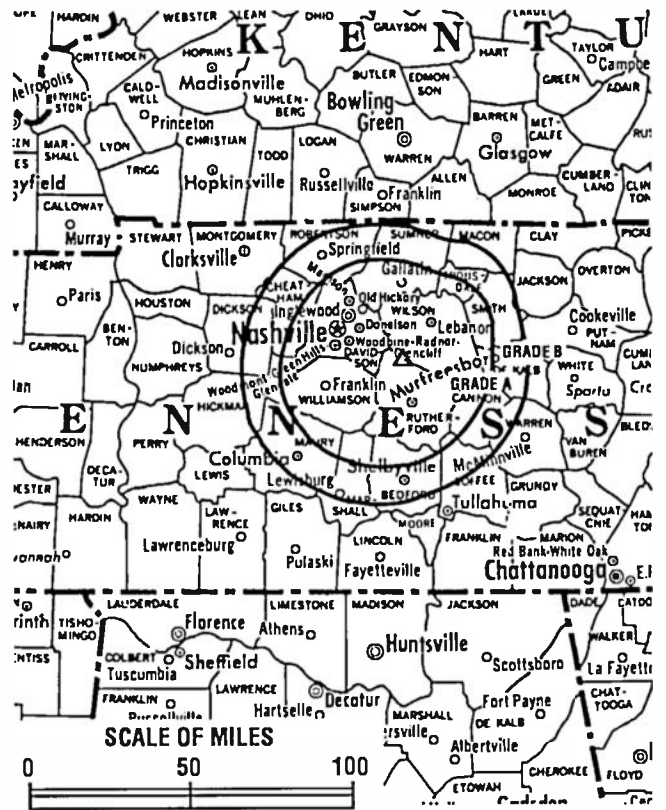
Represented (legal): Gammon & Grange.

Personnel:

- Robert R. D'Andrea, President & General Manager.
- Brian Glassford, Station Manager.
- Dale Howard, Chief Engineer.
- Steve Bates, Production & Promotion Director.

Highest 30 Sec. Rate: \$90.

City of License: Murfreesboro. DMA: Nashville. Rank: 33.



WHTN BPCT-800627KE Granted 7/21/82 © American Map Corp., No. 14244

Circulation © 1994 Nielsen, Coverage based on Nielsen study.

	Cable TV Households	Non-cable TV Households	Total TV Households
Station Totals	196,570	133,130	329,700
Average Weekly Circulation (1994)	1,703	4,318	6,437
Average Daily Circulation (1994)			1,526

Tennessee—Nashville

WKRN-TV

Ch. 2

Network Service: ABC.

Licensee: WKRN L.P., 441 Murfreesboro Rd., Nashville, TN 37210.

Studio: 441 Murfreesboro Rd., Nashville, TN 37210.

Telephone: 615-259-2200. Fax: 615-248-7298.

Technical Facilities: Channel No. 2 (54-60 MHz). Authorized power: 100-kw visual, 10-kw aural. Antenna: 1353-ft. above av. terrain, 942-ft. above ground, 2049-ft. above sea level.

Latitude 36° 02' 49"
Longitude 86° 49' 49"

Transmitter: 1406 Old Hickory Blvd., 8-mi. S of Nashville.

Satellite Earth Stations: Andrew, 9-meter C-band; Scientific-Atlanta, 7-meter C-band; Andrew, 4.5-meter C-band; Vertex, 4.5-meter Ku-band; Avantek, DX Engineering, M/A-Com, Scientific-Atlanta receivers.

News Service: AP.

Ownership: Young Broadcasting Inc. (Group Owner).

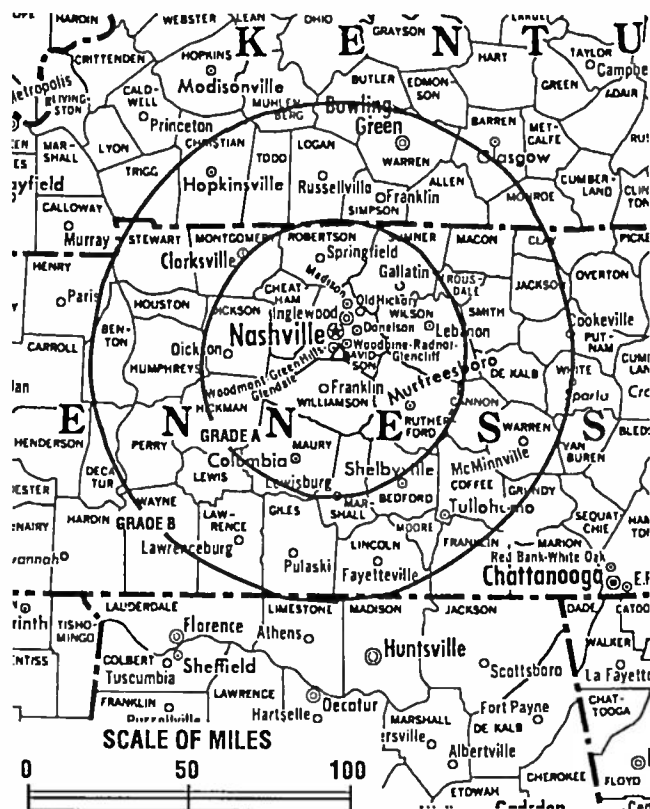
Began Operation: November 28, 1953 on Ch. 8. Sale to Young Bcstg. by Knight-Ridder approved by FCC April 17, 1989 (Television Digest, Vol. 29:9). Sale to Knight-Ridder by General Electric Bcstg. Co. approved Sept. 28, 1983 (Vol. 22:48; 23:18). Sale to General Electric by Louis R. Draughton & Associates approved April 6, 1966 (Vol. 5:41; 6:15).

Represented (sales): Adam Young Inc.

Represented (legal): Wiley, Rein & Fielding.

Personnel:

Deborah McDermott, Vice President & General Manager.
Jan Wade, Director of Station Operations.
David Sankovich, General Sales Manager.
Mickey Martin, Local Sales Manager.
Jim Lannin, National Sales Manager.
Mike McCord, Regional Sales Manager.
Perry Boxx, News Director.
Gene Parker, Chief Engineer.
Bob Brennan, Business Manager.



WKRN-TV Doc-19617 Granted 8/23/73 © American Map Corp., No. 14244

Evelyn Keller, Development Director.
Tim Petree, Production Manager.

Highest 30 Sec. Rate: \$6250.

NETWORK BASE HOURLY RATE: \$1325.

City of License: Nashville. DMA: Nashville. Rank: 33.

Circulation ©1994 Nielsen. Coverage based on Nielsen study.

	Cable TV Households	Non-cable TV Households	Total TV Households
Station Totals	669,710	469,500	1,139,210
Average Weekly Circulation (1994)	331,696	223,198	606,808
Average Daily Circulation (1994)			348,544

Tennessee—Nashville

WSMV

Ch. 4

Network Service: NBC.

Licensee: Cook Inlet Television Partners L.P., 1800 Ave. of the Stars, Suite 450, Los Angeles, CA 90067.

Studio: 5700 Knob Rd., Nashville, TN 37209.

Telephone: 615-353-4444. Fax: 615-353-2348.

Technical Facilities: Channel No. 4 (66-72 MHz). Authorized power: 200-kw visual, 20-kw aural. Antenna: 1425-ft. above av. terrain, 1368-ft. above ground, 2049-ft. above sea level.

Latitude 36° 08' 27.20"
Longitude 86° 51' 56.20"

Transmitter: 5700 Knob Rd.

Multichannel TV Sound: Stereo only.

Satellite Earth Stations: Harris, 6.1-meter Ku-band; Odom, 5-meter C-band; Harris, 3.5-meter Ku-band; Harris, Microdyne receivers.

SNG Mobile Dish: Dalsat, 3-meter Ku-band.

News Service: AP.

Ownership: Cook Inlet Communications Corp. (Group Owner).

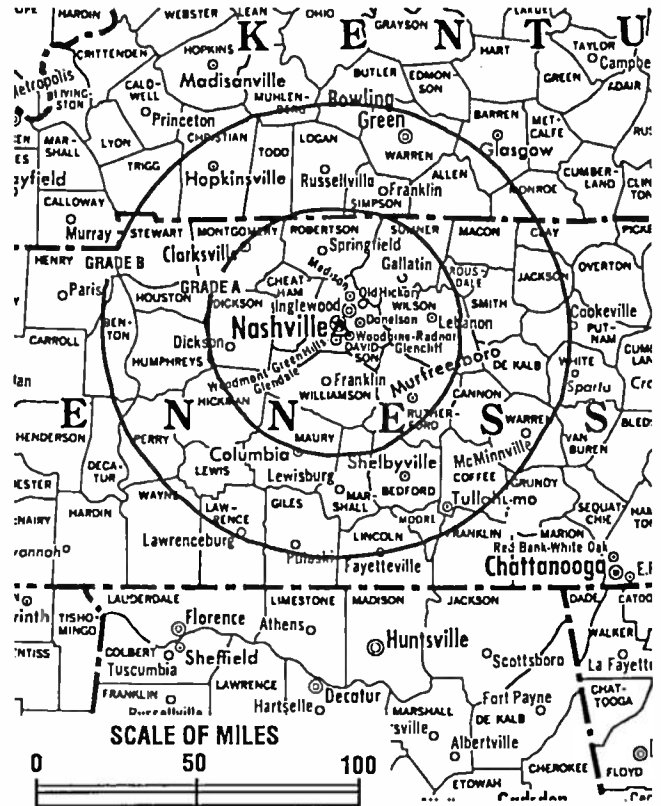
Began Operation: September 30, 1950. Sale to Cook Inlet Communications approved April 17, 1989. Sale to Gillett Bcstg. by NLT Corp. approved by FCC Sept. 14, 1981 (Television Digest, Vol. 21:20). Sale to Meredith Corp. pends (Vol. 34:34).

Represented (sales): TeleRep Inc.

Represented (legal): Wilmer, Cutler & Pickering.

Personnel:

Mike Kettenring, President & General Manager.
Dan Akens, Program Director.
Swan Burrus III, General Sales Manager.
Linda Sherman, Local Sales Manager.
Steve Smith, National Sales Manager.
Alan Griggs, News Director.



WSMV BPCT-860206KE Granted 3/24/86 © American Map Corp., No. 14244

Brenda Jordan, Program Coordinator.
Teresa McDaniel, Controller.
Carolyn Lawrence, Creative Services Director.
Larry Emsweller, Operations Manager.

Rates: On request.

City of License: Nashville. DMA: Nashville. Rank: 33.

Circulation ©1994 Nielsen. Coverage based on Nielsen study.

	Cable TV Households	Non-cable TV Households	Total TV Households
Station Totals	721,630	511,120	1,232,750
Average Weekly Circulation (1994)	378,550	252,516	687,322
Average Daily Circulation (1994)			407,482

Tennessee—Nashville

WTWF

Ch. 5

Network Service: CBS.

Licensee: Landmark Television of Tennessee Inc., 150 W. Brambleton, Norfolk, VA 23510.

Studio: 474 James Robertson Pkwy., Nashville, TN 37219.

Telephone: 615-244-5000. Fax: 615-248-5207.

Technical Facilities: Channel No. 5 (76-82 MHz). Authorized power: 100-kw visual, 10-kw aural. Antenna: Circularly polarized, 1394-ft. above av. terrain, 1179-ft. above ground, 2049-ft. above sea level.

Latitude	36°	16'	05"
Longitude	86°	47'	16"

Transmitter: Brick Church Pike & Old Hickory Blvd.

Multichannel TV Sound: Stereo only.

Satellite Earth Stations: Scientific-Atlanta, 7-meter C-band; Harris, 6.1-meter Ku-band; Scientific-Atlanta, 5-meter C-band; Scientific-Atlanta, 4.6-meter C-band; DX Engineering, Scientific-Atlanta receivers.

SNG Mobile Dish: Hubcom, 2.4-meter Ku-band.

News Services: AP, Conus.

Ownership: Landmark Communications Inc. (Group Owner).

Began Operation: August 6, 1954. Working control of Life & Casualty Insurance Co. was acquired in 1958 by John D. & Clint W. Murchinson Jr., but FCC didn't approve this transfer of control until July 29, 1959 (Television Digest, Vol. 14:35, 15:30). American General Insurance Co. acquired 100% of the stock of Life & Casualty Co. on Jan. 1, 1969. Sale to H & C Communications approved Oct. 15, 1975. Sale to Landmark Communications was approved by FCC Sept. 12, 1991 (Vol. 31:26).

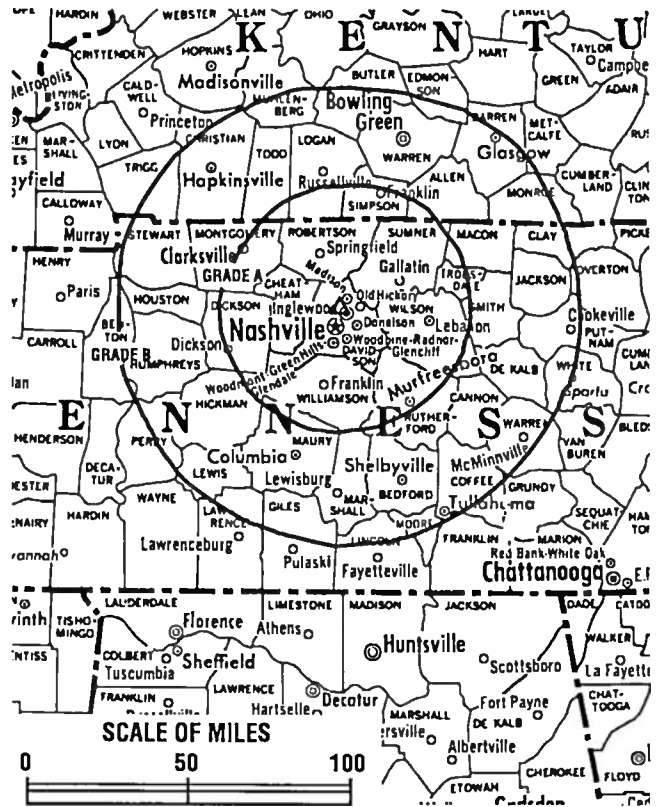
Represented (sales): Katz American Television.

Represented (legal): Hogan & Hartson.

Represented (engineering): Jules Cohen & Associates, P.C.

Personnel:

Lemuel E. Lewis, General Manager.
 Bob Clift, General Sales Manager.
 Lynn Moore, National Sales Manager.
 Kathy Peet, Local Sales Manager.



WTWF BMPCT-850918KO Granted 11/25/85 © American Map Corp., No. 14244

Bob Stoldal, News Director.
 Mark Binda, Program Director.
 Pamela Case, Promotion Director.
 Greg Hankins, Marketing Director.
 Charlie Orr, Production Manager.
 Debbie Turner, Business Manager.
 Roger Dowdy, Chief Engineer.

Rates: On request.

City of License: Nashville. DMA: Nashville. Rank: 33.

Circulation ©1994 Nielsen. Coverage based on Nielsen study.

	Cable TV Households	Non-cable TV Households	Total TV Households
Station Totals	732,960	525,370	1,258,330
Average Weekly Circulation (1994)	397,144	267,957	725,536
Average Daily Circulation (1994)			445,501

Tennessee—Nashville

WXMT

Ch. 30

Network Service: None, Independent.

Licensee: Central Tennessee Bcstg. Corp., 300 Peabody St., Nashville, TN 37210.

Studio: 300 Peabody St., Nashville, TN 37210.

Telephone: 615-256-3030. Fax: 615-244-7442.

Technical Facilities: Channel No. 30 (566-572 MHz). Authorized power: 5000-kw max. visual, 500-kw max. aural. Antenna: 1415-ft. above av. terrain, 1249-ft. above ground, 2017-ft. above sea level.

Latitude 36° 15' 50"
Longitude 86° 47' 38"

Transmitter: 1-mi. S of intersection of 124 & Old Hickory Blvd.

Satellite Earth Stations: 4 in operation.

Ownership: MT Communications Inc.

Began Operation: February 18, 1984. Sale to present owner by TVX Broadcast Group approved by FCC Oct. 19, 1988.

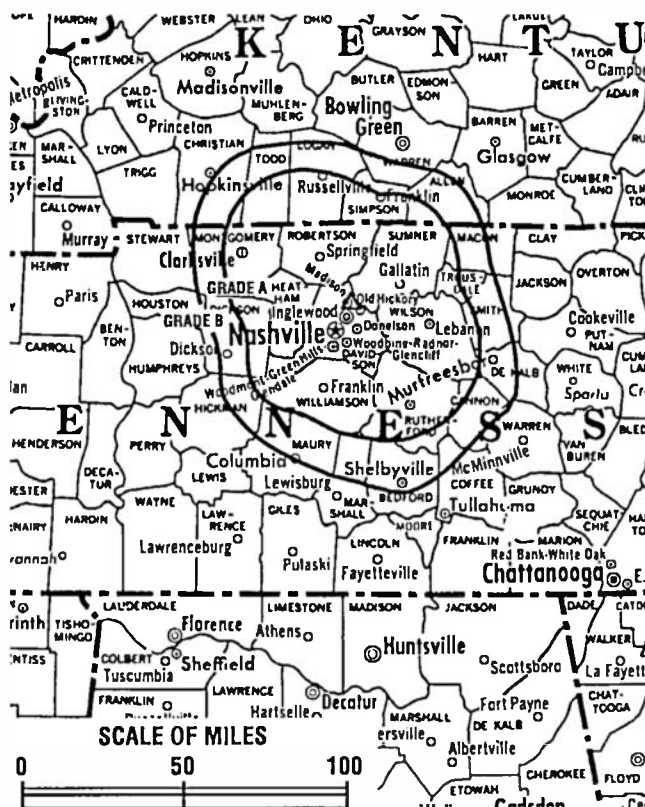
Represented (engineering): du Treil, Lundin & Rackley.

Personnel:

- Dan Loftus, President & General Manager.
- Jerry Britton, Vice President, Programming & Marketing.
- Frank Seymour, Station Manager & Sales Director.
- Ray McInturff, Director of Engineering.
- Debbie Taylor, Business Manager.

Highest 30 Sec. Rate: \$500.

City of License: Nashville. DMA: Nashville. Rank: 33.



WXMT BMPCT-831026LA Granted 12/15/83 © American Map Corp., No. 14244

Circulation ©1994 Nielsen. Coverage based on Nielsen study.

	Cable TV Households	Non-cable TV Households	Total TV Households
Station Totals	434,130	328,710	762,840
Average Weekly Circulation (1994)	102,550	95,855	207,999
Average Daily Circulation (1994)			75,717

Tennessee—Nashville

WZTV

Ch. 17

Network Service: Fox.

Licensee: Act III Bcstg. License Corp., 5784 Lake Forest Dr., Suite 255, Atlanta, GA 30328.

Studio: 631 Mainstream Dr., Nashville, TN 37228.

Telephone: 615-244-1717. Fax: 615-259-3962.

Technical Facilities: Channel No. 17 (488-494 MHz). Authorized power: 3266-kw max. & 2193-kw horizontal visual, 327-kw max. & 219-kw horizontal aural. Antenna: 1160-ft. above av. terrain, 1062-ft. above ground, 1742-ft. above sea level.

Latitude 36° 08' 27"
Longitude 86° 51' 56"

Transmitter: 5700 Knob Rd., Nashville.

Multichannel TV Sound: Stereo and separate audio program.

Satellite Earth Stations: Comtech, 5-meter Ku & C-band; Scientific-Atlanta, 5-meter C-band; Standard Components, Wegener receivers.

News Service: AP.

Ownership: Act III Broadcasting Inc. (Group Owner).

Began Operation: August 5, 1968 as WMCV; left air March 14, 1971. Sale to Hudson Bcstg. approved by FCC Aug. 1974. Sale to Robert Zelle approved Sept. 30, 1975. Resumed operation March 6, 1976. Sale to Multimedia by Robert K. Zelle, et al., approved by FCC Dec. 14, 1979 (Television Digest, Vol. 19:5; 20:10). Sale to Act III Bcstg. by Multimedia approved by FCC April 29, 1988 (Vol. 28:5, 12, 26).

Represented (sales): Seltel Inc.

Represented (legal): Fisher, Wayland, Cooper & Leader.

Represented (engineering): Jules Cohen & Associates, P.C.

Personnel:

Robert Jay, Vice President & General Manager.
Judi Barnes, Director of Sales.
Jim Bankston, General Sales Manager.
Phil Crittfield, Regional Sales Manager.
Deb Chadwell, Program Director.



WZTV BPCT-920512KH Granted 6/16/92 © American Map Corp., No. 14244

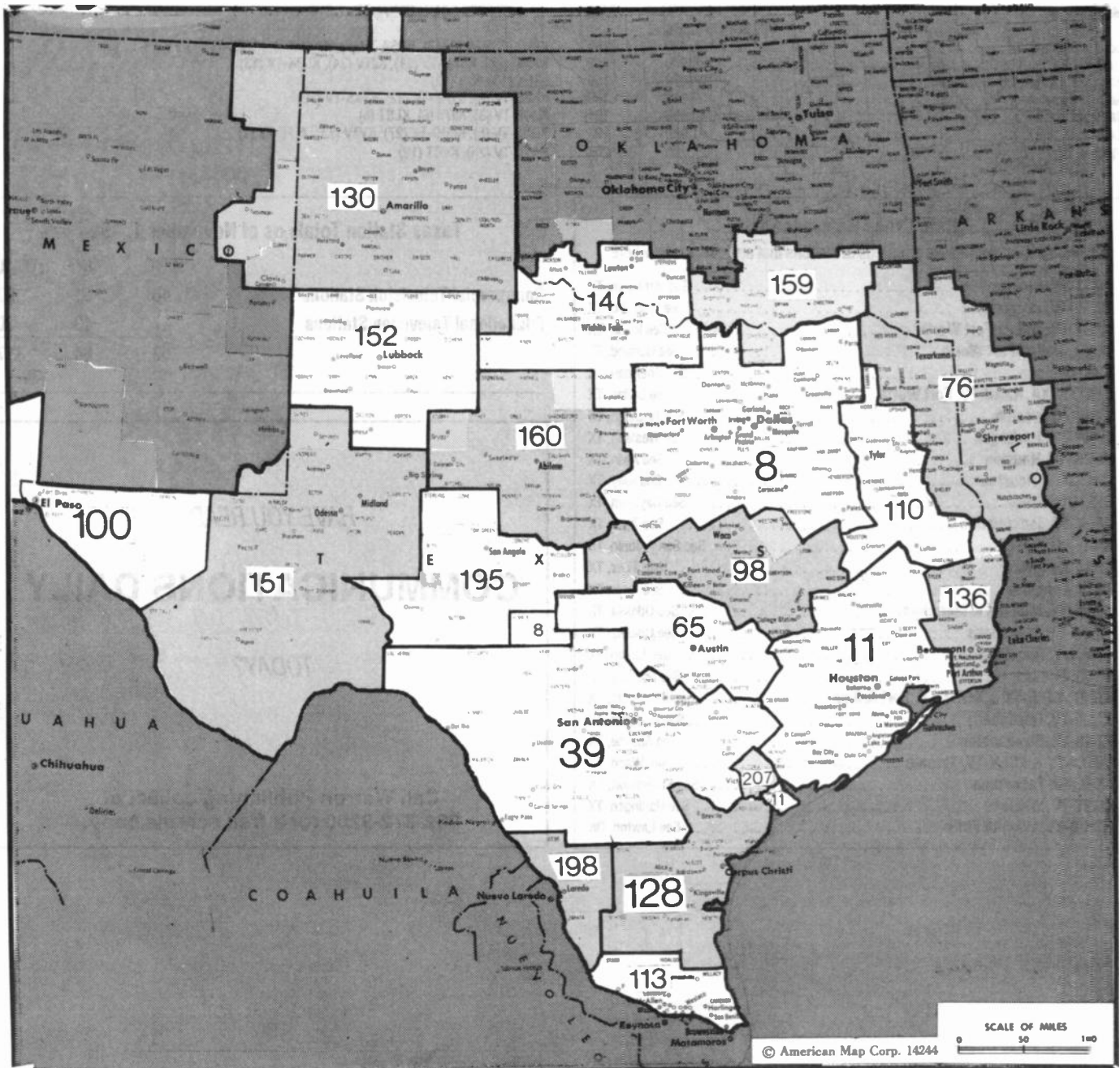
Heidi Cooke, Promotion Director.
Cathy Viola, Controller.
Ed Murlatt, Chief Engineer.
Ritch Sublett, Production Manager.

Rates: On request.

City of License: Nashville. DMA: Nashville. Rank: 33.

Circulation ©1994 Nielsen. Coverage based on Nielsen study.

	Cable TV Households	Non-cable TV Households	Total TV Households
Station Totals	497,930	382,120	880,050
Average Weekly Circulation (1994)	247,626	128,096	391,619
Average Daily Circulation (1994)			178,992



MARKET	NIELSEN DMA TV HOUSEHOLDS	RANK	MARKET AREA COMMERCIAL STATIONS
Dallas-Fort Worth, TX	1,820,710	8	KDAF (33), KDFI-TV (27), KDFW-TV (4), KDTX-TV (58), KFPWD (52), KHSX-TV (49), KLDT (55), KMPX (29), KTAQ (47), KTVT (11), KTXA (21), KUVN (23), KXAS-TV (5), KXTX-TV (39), WFAA-TV (8)
Houston, TX	1,561,300	11	KHOU-TV (11), KHSH-TV (67), KHTV (39), KNWS-TV (51), KPRC-TV (2), KRIV (26), KTRH (49), KTMD (48), KTRK-TV (13), KTXH (20), KVVV (57), KXLN-TV (45)
San Antonio, TX	627,920	39	KABB (29), KENS-TV (5), KMOL-TV (4), KRRT (35), KSAT-TV (12), KVAW (16), KVDA (60), KWEX-TV (41)
Austin, TX	398,410	65	KBVO-TV (42), KTBC-TV (7), KVUE-TV (24), KXAM-TV (14), KXAN-TV (36)
Shreveport, LA	352,890	76	KMSS-TV (33), KSLA-TV (12), KTAL-TV (6), KTBS-TV (3), KWLB (45)
Waco-Temple-Bryan, TX	252,010	98	KBTX-TV (3), KCEN-TV (6), KWKT (44), KWTX-TV (10), KOOX (25), KYLE (28)
El Paso, TX	249,230	100	KDBC-TV (4), KFOX-TV (14), KINT-TV (26), KJLF-TV (65), KTSM-TV (9), KVIA-TV (7), KZIA (48), XEJ-TV (5), XEPM-TV (2), XHJL-TV (44)
Tyler-Longview, TX	216,680	110	KETK-TV (56), KFXX (51), KLSB-TV (19), KLTV (7), KTRF (9)
Harlingen-Weslaco-Brownsville-McAllen, TX	210,940	113	KGBT-TV (4), KNOV (48), KRGV-TV (5), KVEO (23), XHRIO (2)
Corpus Christi, TX	172,940	128	KIII (3), KORO (28), KRIS-TV (6), KZTV (10)
Amarillo, TX	170,300	130	KAMR-TV (4), KCIT (14), KFDA-TV (10), KVIH-TV (12), KVI-TV (7)
Beaumont-Port Arthur, TX	163,740	136	KBMT (12), KFDN-TV (6), KJAC-TV (4)
Wichita Falls, TX-Lawton, OK	153,000	140	KAUZ-TV (6), KFDX-TV (3), KJTL (18), KSWO-TV (7)

Texas

MARKET	NIELSEN DMA TV HOUSEHOLDS	RANK
Odessa-Midland, TX	135,420	151
Lubbock, TX	134,970	152
Sherman, TX-Ada, OK	108,070	159
Abilene-Sweetwater, TX	107,220	160
San Angelo, TX	47,490	195
Laredo, TX	41,930	198
Victoria, TX	27,210	207

MARKET AREA COMMERCIAL STATIONS

KMID (2), KMLM (42), KOSA-TV (7), KPEJ (24), KWAB-TV (4), KWES-TV (9)
 KAMC (28), KCBD-TV (11), KJTV (34), KLBK-TV (13)
 KTEN (10), KXII (12)
 KRBC-TV (9), KTAB-TV (32), KTXS-TV (12)
 KACB-TV (3), KIDY (6), KLST (8)
 KGNS-TV (8), KLDO-TV (27), KVTM (13), XEFE-TV (2)
 KAVU-TV (25), KVCT (19)

State Cross Reference List

Communities that receive programs of stations that are located elsewhere.

KGBT-TV, Brownsville	See Harlingen, TX
KRGV-TV, Brownsville	See Weslaco, TX
KHSX-TV, Dallas-Fort Worth	See Irving, TX
KUVN, Dallas-Fort Worth	See Garland, TX
KXII, Denison	See Sherman, TX
KTVT, KTXA, KXAS-TV, Fort Worth	See Dallas, TX
KTMD, Galveston	See Houston, TX
KRGV-TV, Harlingen	See Weslaco, TX
KHSH-TV, Houston	See Alvin, TX
KNWS-TV, Houston	See Katy, TX
KVVV, Houston	See Baytown, TX
KETK-TV, Jacksonville	See Tyler, TX
KRRT, Kerrville	See San Antonio, TX
KFXK, Longview	See Tyler, TX
KLTV, Longview	See Tyler, TX
KOSA-TV, Midland & Monahans	See Odessa, TX
KWES-TV, Monahans	See Odessa, TX
KTRE-TV, Nacogdoches	See Lufkin, TX
KMID, Odessa	See Midland, TX
KBMT, KJAC-TV & KFDM-TV, Port Arthur	See Beaumont, TX
KXLN-TV, Rosenberg	See Houston, TX
KTXS-TV, Sweetwater	See Abilene, TX
KWTX-TV & KCEN-TV, Temple	See Waco, TX
KTAL-TV, Texarkana	See Shreveport, LA
KGBT-TV, Weslaco	See Harlingen, TX
KSWO-TV, Wichita Falls	See Lawton, OK

Texas Station Totals as of November 1, 1994

	VHF	UHF	TOTAL
Commercial Television Stations	46	51	97
Educational Television Stations	7	13	20
	53	64	117

HAVE YOU READ

COMMUNICATIONS DAILY

TODAY?

Call Warren Publishing collect at
 202-872-9200 for a free sample copy.

Texas—Abilene

KRBC-TV

Ch. 9

(Operates satellite KACB-TV, San Angelo, TX)

Network Service: NBC.

Licensee: Abilene Radio & Television Co., Box 178, Abilene, TX 79604.

Studio: 4510 S. 14th St., Abilene, TX 79605.

Telephone: 915-692-4242.

Technical Facilities: Channel No. 9 (186-192 MHz). Authorized power: 316-kw visual, 31.6-kw aural. Antenna: 850-ft. above av. terrain, 543-ft. above ground, 2893-ft. above sea level.

Latitude 32° 17' 13"
Longitude 99° 44' 20"

Transmitter: Cedar Gap Mountain.

Multichannel TV Sound: Stereo only.

Satellite Earth Station: Transmit/receive.

News Service: AP.

Ownership: Abilene Radio & Television Co.

Began Operation: August 24, 1953. Sale by Abilene Reporter News approved Sept. 16, 1953 (Television Digest, Vol. 9:35, 38).

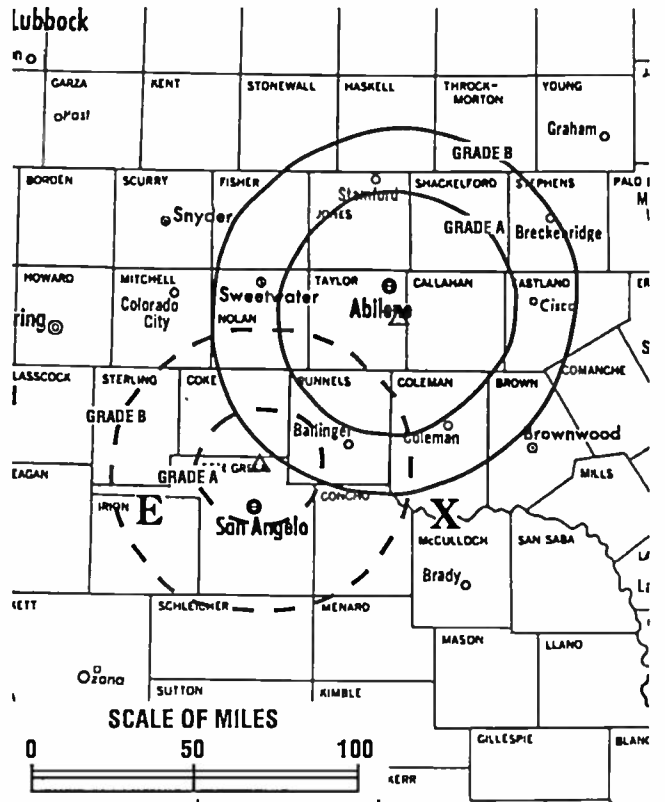
Represented (sales): Blair Television.

Personnel:

- Gary Ackers, President.
- Ken Knox, General Manager.
- Jerry Shackelford, Program Director.
- Bob Fields, News Director.
- James Tilley, Chief Engineer.
- Mary Cooksey, Creative Services Director.
- Joyce Profit, Accounting Manager.

Rates: On request.

NETWORK BASE HOURLY RATE: \$625.



KRBC-TV BPCT-3492 Granted 4/18/66 © American Map Corp., No. 14244

City of License: Abilene. DMA: Abilene-Sweetwater. Rank: 160.

Circulation ©1994 Nielsen. Coverage based on Nielsen study.

	Cable TV Households	Non-cable TV Households	Total TV Households
Station Totals	302,990	133,750	436,740
Average Weekly Circulation (1994)	58,628	26,604	94,227
Average Daily Circulation (1994)			51,761

UHF, VHF, ITFS/MMDS
Broadcast Products and Services
Turnkey Systems Since 1960

PO Box 68 • White Haven, PA 18661 • 717-443-9575
1-800-233-6193 FAX 717-443-9257

Texas—Abilene

KTAB-TV

Ch. 32

Network Service: CBS.

Licensee: Shamrock Bcstg. Inc., Box 7774, Burbank, CA 91510-7774.

Studio: 5333 S. 14th St., Abilene, TX 79606.

Mailing Address: Box 5309, Abilene, TX 79608-5309.

Telephone: 915-695-2777. Fax: 915-695-9922.

Technical Facilities: Channel No. 32 (578-584 MHz). Authorized power: 2040-kw max. & 1230-kw horizontal visual, 408-kw max. & 245-kw horizontal aural. Antenna: 920-ft. above av. terrain, 749-ft. above ground, 2949-ft. above sea level.

Latitude 32° 16' 35"
Longitude 99° 35' 39"

Transmitter: Near Hwy. 36, 15-mi. SE of Abilene.

Satellite Earth Stations: Transmit/receive Scientific-Atlanta, 7-meter C-band; Scientific-Atlanta, 4.7-meter C-band; Vertex, 4.7-meter Ku-band; M/A-Com, Scientific-Atlanta receivers.

News Service: AP.

Ownership: Shamrock Broadcasting Inc. (Group Owner).

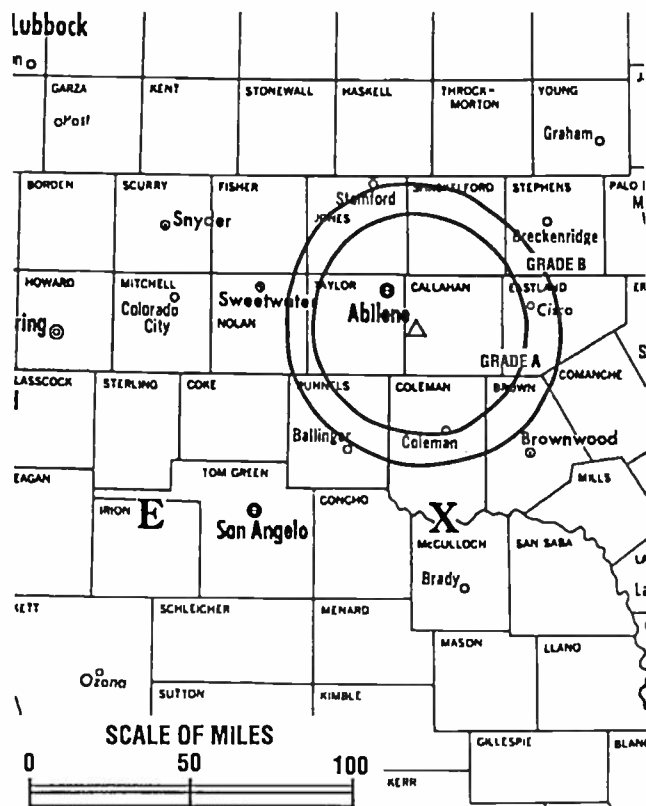
Began Operation: October 6, 1979. Sale to present owners by Television Investors Ltd. Partnership approved by FCC Nov. 25, 1986 (Television Digest, Vol. 26:42). Previous sale by Big Country TV of Abilene Inc. approved by FCC Dec. 31, 1984. Sale to Big Country by William Terry, et al., approved by FCC May 25, 1984.

Represented (sales): Katz Continental Television.

Represented (legal): Leventhal, Senter & Lerman.

Personnel:

Wayne M. Roy, General Manager.
Bob Bartlett, News Director.
David Bacon, Promotion Director.
Darlene Loza, Business Manager.
Bryan Mundy, Operations Manager.
Leland Ohlhausen, Chief Engineer.



KTAB-TV BPCT-5169 Granted 3/20/79

© American Map Corp., No. 14244

Highest 30 Sec. Rate: \$600.

NETWORK BASE HOURLY RATE: \$521.

City of License: Abilene. DMA: Abilene-Sweetwater. Rank: 160.

Circulation ©1994 Nielsen. Coverage based on Nielsen study.

	Cable TV Households	Non-cable TV Households	Total TV Households
Station Totals	88,740	41,640	130,380
Average Weekly Circulation (1994)	59,762	24,850	93,371
Average Daily Circulation (1994)			64,359

Texas—Sweetwater-Abilene

KTXS-TV

Ch. 12

Network Service: ABC.

Licensee: Abilene-Sweetwater Bcstg. Co., Box 2997, Abilene, TX 79604.

Studios: 4420 N. Clack St., Abilene, TX 79603; U.S. Hwy. 83, Abilene, TX.

Mailing Address: Box 2997, Abilene, TX 79604.

Telephones: 915-677-2281; 915-235-1238. Fax: 915-676-9231.

Technical Facilities: Channel No. 12 (204-210 MHz). Authorized power: 257-kw visual, 25.7-kw aural. Antenna: 1400-ft. above av. terrain, 1063-ft. above ground, 3543-ft. above sea level.

Latitude 32° 24' 47.70"
Longitude 100° 06' 24.80"

Transmitter: 6.8-mi. SW of Merkel off U.S. 80.

Satellite Earth Stations: ADM, 6.2-meter; ADM, 4.5-meter; Automation Techniques receivers.

News Service: AP.

Ownership: Lamco Communications Inc. (Group Owner).

Began Operation: January 30, 1956. Operation by former owners A. R. Elam and Associates as Texas Key Bcstrs. Inc. (to whom Grayson Enterprises leased equipment) was terminated when transfer of all Texas Key stock to Grayson Enterprises was approved June 15, 1966 by FCC (Television Digest, Vol. 6:25). For sale to Prima Inc., see KLBK-TV, Lubbock, TX. Sale to S. M. Moore Jr. by Prima approved by FCC July 25, 1983. Sale to SouthWest MultiMedia Corp. approved Oct. 30, 1985. FCC approved sale to Lamco Nov. 25, 1986.

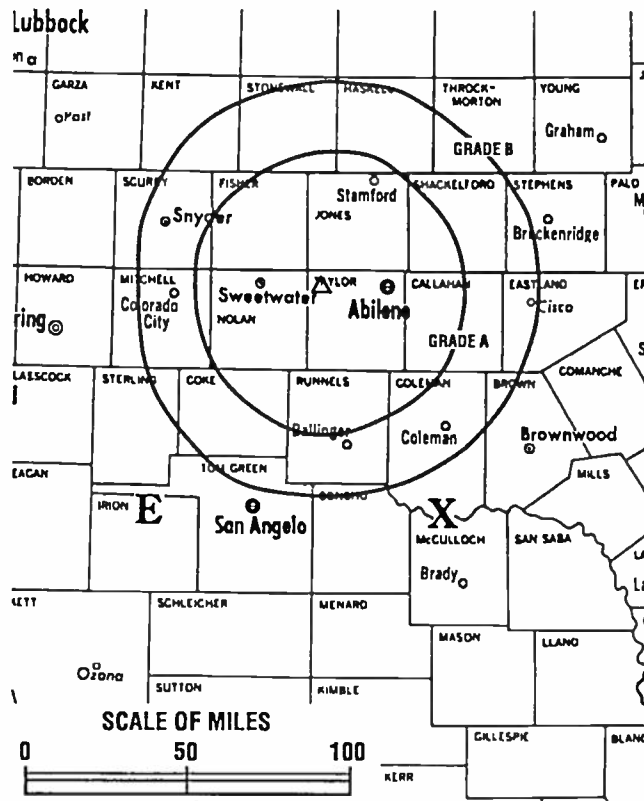
Represented (sales): Petry Television Inc.

Represented (legal): Koteen & Naftalin.

Represented (engineering): A. D. Ring, P.C.

Personnel:

Jackie Rutledge, General Manager.
Keith Sommer, Local Sales Manager.
Monte Williams, Chief Engineer.
Peggy Carpenter, News Director.



KTXS-TV BMPCT-5021 Granted 4/25/58 © American Map Corp., No. 14244

David Caldwell, Promotion Director.
Sylvia Holmes, Program Director.
Eddie Sides, Business Manager.
John Claybrook, Production Manager.

Rates: On request.

City of License: Sweetwater. DMA: Abilene-Sweetwater. Rank: 160.

Circulation ©1994 Nielsen. Coverage based on Nielsen study.

	Cable TV Households	Non-cable TV Households	Total TV Households
Station Totals	216,530	104,680	321,210
Average Weekly Circulation (1994)	73,397	26,368	108,740
Average Daily Circulation (1994)			57,723

Texas—Alvin

KHSH-TV

Ch. 67

Network Service: Home Shopping Network.

Licensee: SKHO Bcstg. Partnership, 2522 Highland Square Mall, Alvin, TX 77511.

Studio: 2522 Highland Square Mall, Alvin, TX 77511.

Telephone: 713-331-8867. Fax: 713-331-5924.

Technical Facilities: Channel No. 67 (788-794 MHz). Authorized power: 5000-kw max. visual, 500-kw max. aural. Antenna: 1783-ft. above av. terrain, 1769-ft. above ground, 1848-ft. above sea level.

Latitude	29°	34'	06"
Longitude	95°	29'	57"

Transmitter: Missouri City, TX.

Multichannel TV Sound: Stereo and separate audio program.

Satellite Earth Stations: Harris, 6.1-meter C-band; Pinzone, 5-meter Ku & C-band.

News Service: UPI.

Ownership: Silver King Communications Inc. (Group Owner).

Began Operation: January 27, 1986. Sale to present owners by Four Star Bcstg. Inc. approved by FCC Nov. 30, 1986 (Television Digest, Vol. 26:39, 45).

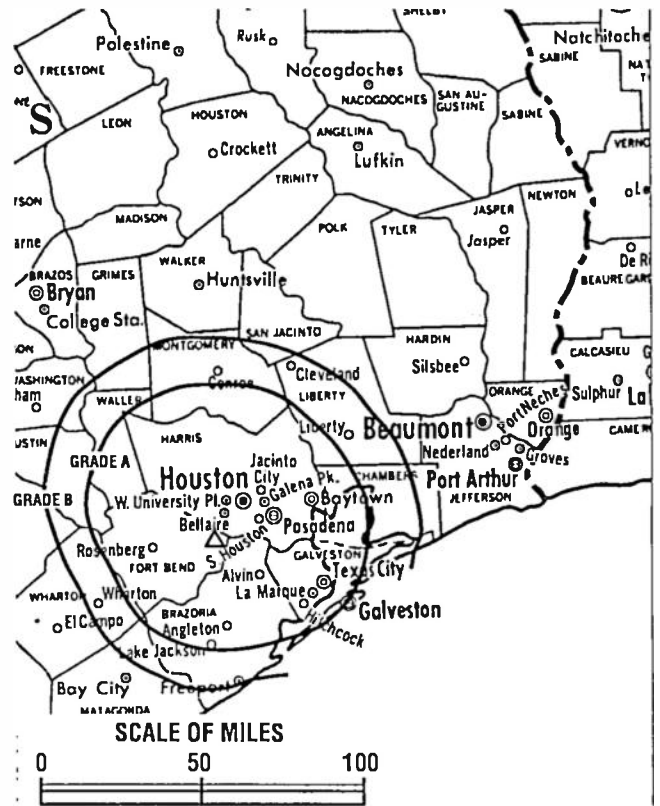
Represented (sales): Silver King Broadcasting Sales.

Represented (legal): Dow, Lohnes & Albertson.

Represented (engineering): Cohen, Dippell & Everist, P.C.

Personnel:

Debra Hunt, Vice President & Station Manager.
 Allen McCarty, Engineering Director.
 Sally Huffer, Program Manager.



KHSH-TV BMPCT-841221LB Granted 1/17/85 © American Map Corp., No. 14244

Rates: On request.

City of License: Alvin. DMA: Houston. Rank: 11.

Circulation ©1994 Nielsen. Coverage based on Nielsen study.

	Cable TV Households	Non-cable TV Households	Total TV Households
Station Totals	817,340	684,480	1,501,820
Average Weekly Circulation (1994)	4,448	6,910	11,381
Average Daily Circulation (1994)			3,431

Texas—Amarillo

KAMR-TV

Ch. 4

Network Service: NBC.

Licensee: KAMR Ltd., 2000 N. Polk, Amarillo, TX 79107.

Studio: 2000 N. Polk St., Amarillo, TX 79107.

Mailing Address: Box 751, Amarillo, TX 79189.

Telephone: 806-383-3321. Fax: 806-381-2943.

Technical Facilities: Channel No. 4 (66-72 MHz). Authorized power: 100-kw visual, 10-kw aural. Antenna: 1420-ft. above av. terrain, 1444-ft. above ground, 4906-ft. above sea level.

Latitude 35° 18' 52"
Longitude 101° 50' 47"

Transmitter: N of Amarillo at Broadway & Mobley Dr.

Multichannel TV Sound: Stereo only.

Satellite Earth Stations: Harris, 6.1-meter C-band; RCA Americom, 3-meter Ku-band; Cyclesat, Harris, M/A-Com receivers.

News Service: AP.

Ownership: Cannan Communications Inc. (Group Owner).

Began Operation: March 18, 1953. Sale to present owners by Stauffer Publications approved by FCC July 1, 1974 (Television Digest, Vol. 13:43, 14:31). Sale to Stauffer by Globe News Publishing Co. approved Jan. 12, 1966 (Vol. 5:42; 6:3).

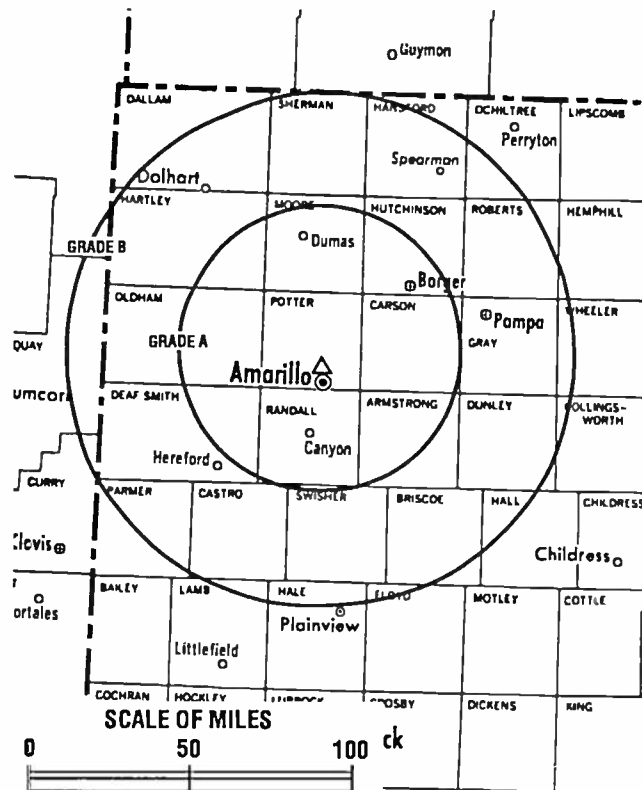
Represented (sales): Blair Television.

Represented (legal): Hogan & Hartson.

Represented (engineering): Cohen, Dippell & Everist, P.C.

Personnel:

Darold A. Cannan, President.
William M. Dunaway, Vice President & General Manager.
Mike DeLier, General Sales Manager.
Lynn Walker, News Director.
Frances Tillery, Business Manager.



KAMR-TV BPCT-4146 Granted 6/4/69

© American Map Corp., No. 14244

Cynthia Hunt, Promotion Director.
Ken High, Chief Engineer.
Dan Morgan, Production Manager.

Rates: On request.

City of License: Amarillo. DMA: Amarillo. Rank: 130.

Circulation ©1994 Nielsen. Coverage based on Nielsen study.

	Cable TV Households	Non-cable TV Households	Total TV Households
Station Totals	351,110	238,820	589,930
Average Weekly Circulation (1994)	84,034	42,313	156,052
Average Daily Circulation (1994)			85,721

Texas—Amarillo

KCIT

Ch. 14

Network Service: Fox.

Licensee: KCIT Acquisition Co., 1015 S. Fillmore, Amarillo, TX 79105.

Studio: 1015 S. Fillmore, Amarillo, TX 79105.

Mailing Address: Box 1414, Amarillo, TX 79105.

Telephone: 806-374-1414. Fax: 806-371-0408.

Technical Facilities: Channel No. 14 (470-476 MHz). Authorized power: 1280-kw max. visual, 128-kw max. aural. Antenna: 1521-ft. above av. terrain, 1463-ft. above ground, 4895-ft. above sea level.

Latitude 35° 20' 33"
Longitude 101° 49' 21"

Transmitter: Hwy. 287, 5-mi. N of Amarillo.

Satellite Earth Stations: Calsat, 5-meter C-band; AFC, 3.6-meter Ku-band; M/A-Com, Scientific-Atlanta receivers.

Ownership: KCIT Acquisition Co.

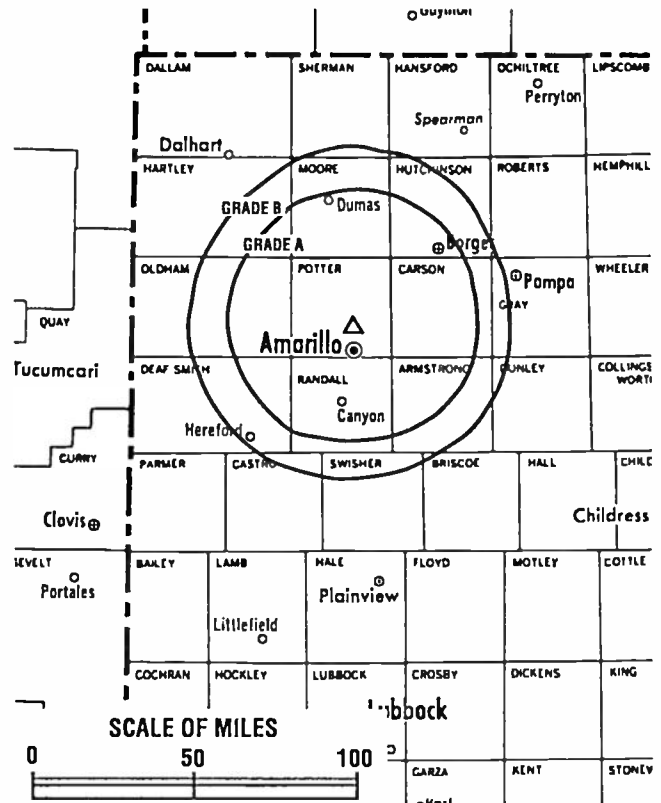
Began Operation: October 29, 1982. Sale to Ralph Wilson Industries by Ray Moran approved by FCC Dec. 11, 1984. Sale to present owners approved March 11, 1991.

Represented (sales): Seltel Inc.

Represented (engineering): Smith & Powstenko.

Personnel:

Joe Muller, General Manager.
Trent Poindexter, Local Sales Manager.
Debbie McManus, National Sales Manager.
Brian Weber, Chief Engineer.
Neva Briney, Business Manager.



KCIT BPCT-860908KX Granted 4/30/87 © American Map Corp., No. 14244

Highest 30 Sec. Rate: \$400.

City of License: Amarillo. DMA: Amarillo. Rank: 130.

Circulation ©1994 Nielsen. Coverage based on Nielsen study.

	Cable TV Households	Non-cable TV Households	Total TV Households
Station Totals	139,570	66,940	206,510
Average Weekly Circulation (1994)	60,667	30,805	105,227
Average Daily Circulation (1994)			52,314

Texas—Amarillo

KFDA-TV

Ch. 10

Network Service: CBS.

Licensee: Panhandle Telecasting Co., Gen. Partnership, Box 10, Amarillo, TX 79105-0010.

Studio: Broadway at Cherry Ave., Amarillo, TX 79108.

Mailing Address: Box 10, Amarillo, TX 79105-0010.

Telephone: 806-383-1010.

Technical Facilities: Channel No. 10 (192-198 MHz). Authorized power: 316-kw visual, 31.6-kw aural. Antenna: 1530-ft. above av. terrain, 1493-ft. above ground, 5047-ft. above sea level.

Latitude 35° 17' 34"
Longitude 101° 50' 42"

Transmitter: Broadway St. at Cherry Ave., Amarillo.

Multichannel TV Sound: Stereo only.

Satellite Earth Stations: Transmit/recv Andrew, 4.6-meter Ku-band; Harris, 5-meter; Scientific-Atlanta, 5-meter; Harris, Scientific-Atlanta, Andrew receivers.

News Services: AP, CBS.

Ownership: Panhandle Telecasting Co., Gen. Partnership.

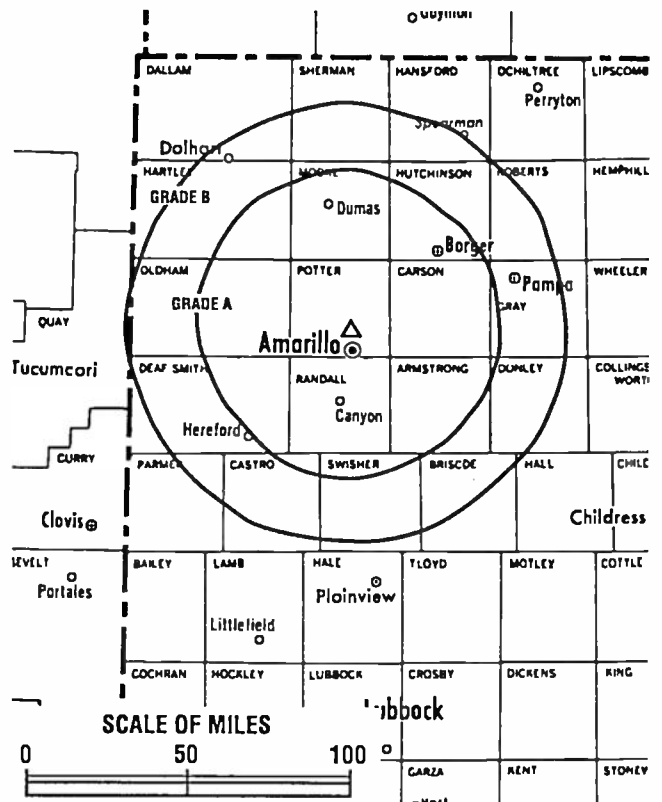
Began Operation: April 4, 1953. Sale of 61% by Sid W. Richardson Foundation to Bass Bcstg. and subsequent transfer of 19.6% by Gene L. Cagle was approved by FCC Feb. 2, 1966. Sale to Midessa Cablevision by Bass Bcstg. approved by FCC Aug. 20, 1976. Sale of 50% by Midessa Television Inc. to Lawton Cablevision Inc. approved Feb. 27, 1984.

Represented (sales): Petry Television Inc.

Represented (legal): Arent Fox Kintner Plotkin & Kahn.

Personnel:

Mike Lee, General Manager.
Joyce Austin, National & Regional Sales Manager.
Walt Howard, News Director.
Lynne Groom, Promotion & Marketing Director.
Don Long, Business Manager.



KFDA-TV BPCT-801024KF Granted 12/20/80 © American Map Corp., No. 14244

Tim Winn, Chief Engineer.
Wade Davis, Production Manager.

Highest 30 Sec. Rate: \$1000.

NETWORK BASE HOURLY RATE: \$585.

City of License: Amarillo. DMA: Amarillo. Rank: 130.

Circulation ©1994 Nielsen. Coverage based on Nielsen study.

	Cable TV Households	Non-cable TV Households	Total TV Households
Station Totals	239,860	113,380	353,240
Average Weekly Circulation (1994)	87,126	43,108	158,751
Average Daily Circulation (1994)			96,463

Texas—Amarillo

KVII-TV

Ch. 7

(Operates satellite KVIH-TV, Clovis, NM)

Network Service: ABC.

Licensee: Marsh Media Inc., One Broadcast Center, Amarillo, TX 79101-4328.

Studio: 1101 S. Pierce St., Amarillo, TX 79101-4328.

Telephone: 806-373-1787. Fax: 806-371-7329.

Technical Facilities: Channel No. 7 (174-180 MHz). Authorized power: 316-kw visual, 31.6-kw aural. Antenna: 1703-ft. above av. terrain, 1626-ft. above ground, 5049-ft. above sea level.

Latitude 35° 22' 29"
Longitude 101° 52' 58"

Transmitter: 10.4-mi. N of Amarillo.

Multichannel TV Sound: Stereo only.

Satellite Earth Station: Scientific-Atlanta, 7-meter; AvanteK, M/A-Com, Scientific-Atlanta receivers.

News Service: AP.

Ownership: Marsh Media Inc. (Group Owner).

Began Operation: December 21, 1957. Sale to Marsh family by John B. Walton Jr. approved by FCC Jan. 31, 1968 (Television Digest, Vol. 7:43). Previous sale to Walton by Southwest States approved Nov. 12, 1963 (Vol. 3:46). Sale of control to TV Properties (Southwest States) approved July 16, 1958 (Vol. 14:24, 26, 29).

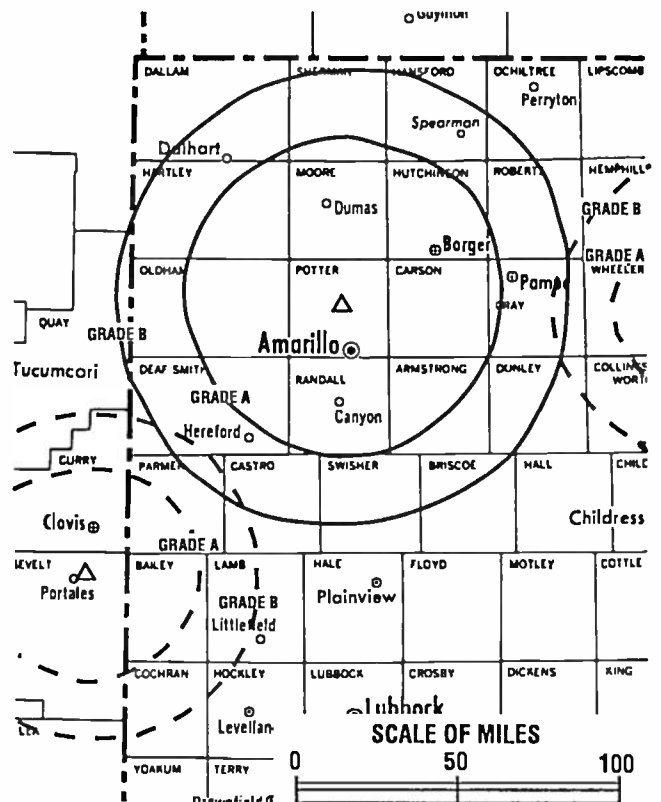
Represented (sales): Katz Continental Television.

Represented (legal): Wiley, Rein & Fielding.

Represented (engineering): Smith & Powstenko.

Personnel:

James R. McCormick, President & General Manager.
John W. Patrick, General Sales Manager.
Steve Pritchett, News Director.
John Morales, Promotion Director.



KVII-TV BPCT-4170 Granted 4/2/69

© American Map Corp., No. 14244

William R. Canady, Director of Engineering.
Tuesday Chapman, Business Manager.
Jackie Smith, Production Manager.

Rates: On request.

City of License: Amarillo. DMA: Amarillo. Rank: 130.

Circulation ©1994 Nielsen. Coverage based on Nielsen study.

	Cable TV Households	Non-cable TV Households	Total TV Households
Station Totals	280,340	186,840	467,180
Average Weekly Circulation (1994)	78,768	43,208	148,691
Average Daily Circulation (1994)			99,981

Texas—Austin

KBVO-TV

Ch. 42

Network Service: None, independent.

Licensee: Austin Television, Drawer 2728, Austin, TX 78768-2728.

Studio: 10700 Metric Blvd., Austin, TX 78758.

Telephone: 512-835-0042. Fax: 512-837-6753.

Technical Facilities: Channel No. 42 (638-644 MHz). Authorized power: 2510-kw max. & 720-kw horizontal visual, 251-kw max. & 72-kw horizontal aural. Antenna: 1290-ft. above av. terrain, 1311-ft. above ground, 2049-ft. above sea level.

Latitude 30° 19' 10"
Longitude 97° 48' 06"

Transmitter: 2724-B Trail of the Madrones.

Multichannel TV Sound: Planned.

Satellite Earth Stations: Harris, 6.1-meter C-band; Vertex, 4.6-meter Ku-band; Chapparral, 3.5-meter Ku-band; Harris, M/A-Com receivers.

News Services: AP, Fox News.

Ownership: Austin Television.

Began Operation: December 4, 1983. Sale to Granite Bcstg. pends (Television Digest, Vol. 34:41).

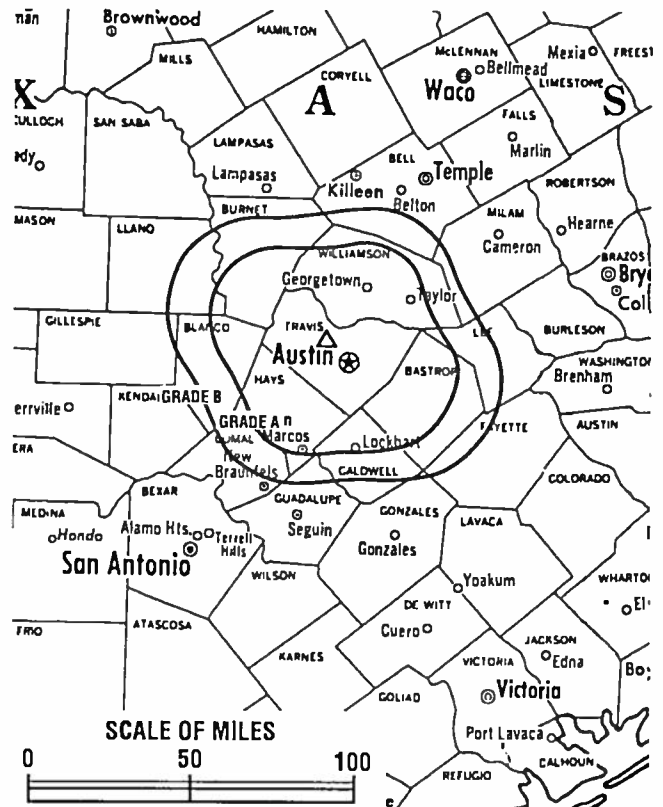
Represented (sales): TeleRep Inc.

Represented (legal): Hogan & Hartson.

Represented (engineering): Jules Cohen & Associates, P.C.

Personnel:

Steve Beard, General Manager.
Ray McEachern, Station Manager.
Joseph Killebrew, General Sales Manager.
Patsy Hoffman, National Sales Coordinator.
Troy Brown, Chief Engineer.



KBVO-TV BMPCT-830425KG Granted 5/23/83 © American Map Corp., No. 14244

Cindie Brooks, News & Public Affairs.
Lori Leamons, Promotion Director.

Rates: On request.

City of License: Austin. DMA: Austin. Rank: 65.

Circulation ©1994 Nielsen. Coverage based on Nielsen study.

	Cable TV Households	Non-cable TV Households	Total TV Households
Station Totals	449,170	250,860	700,030
Average Weekly Circulation (1994)	219,589	112,040	332,446
Average Daily Circulation (1994)			170,537

Texas—Austin

KTBC-TV

Ch. 7

Network Service: Fox.

Licensee: KTBC Argyle Television Inc., 100 N.E. Loop, Suite 1400, San Antonio, TX 78216.

Studio: 119 E. 10th St., Austin, TX 78701.

Telephone: 512-476-7777. Fax: 512-495-7001.

Technical Facilities: Channel No. 7 (174-180 MHz). Authorized power: 316-kw visual, 31.6-kw aural. Antenna: 1261-ft. above av. terrain, 1077-ft. above ground, 1977-ft. above sea level.

Latitude 30° 18' 36"
Longitude 97° 47' 33"

Transmitter: Mount Larson, 4-mi. NW of State Capitol building.

Satellite Earth Stations: Prodelin, 3.8-meter; Scientific-Atlanta, 7-meter; Scientific-Atlanta, 3.6-meter.

News Services: AP, CBS, NIWS.

Ownership: Argyle Television Holding Inc. (Group Owner).

Began Operation: November 27, 1952. Sale to Times Mirror Co. by Claudia Taylor Johnson, et al., approved by FCC Sept. 6, 1973 (Television Digest, Vol. 12:37; 13:37). Sale to Argyle Television Holding Inc. approved by FCC Oct. 6, 1993 (Vol. 33: 13,14).

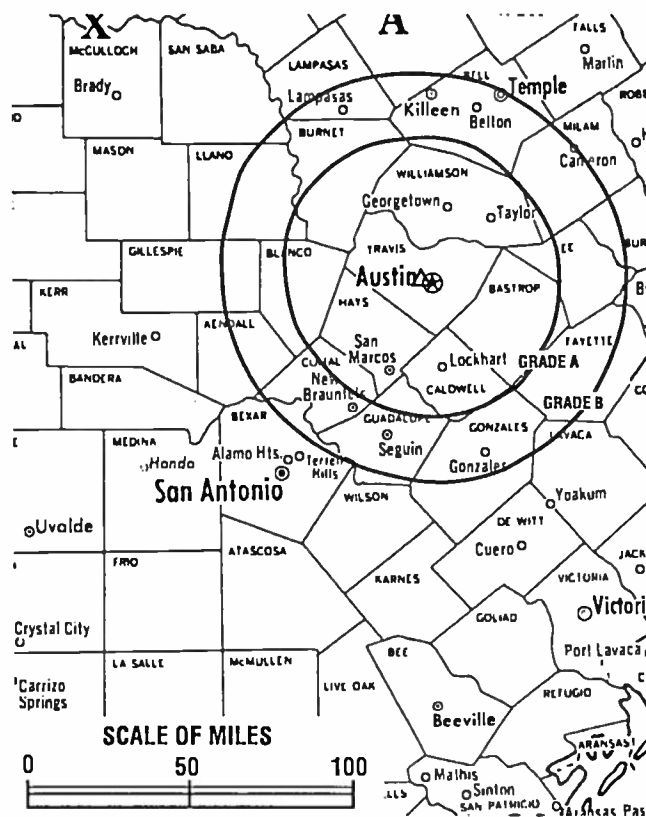
Represented (sales): Harrington, Righter & Parsons Inc.

Represented (legal): Wilmer, Cutler & Pickering.

Represented (engineering): Lohnes & Culver.

Personnel:

Ronald Klayman, General Manager.
Gina Burks, General Sales Manager.
Katherine Aicher, Operations Director.



KTBC-TV BPCT-861029KW Granted 11/24/86 © American Map Corp., No. 14244

Deborah York, News Director.
Mario Lazzari, Chief Engineer.

Rates: On request.

City of License: Austin. DMA: Austin. Rank: 65.

Circulation ©1994 Nielsen. Coverage based on Nielsen study.

	Cable TV Households	Non-cable TV Households	Total TV Households
Station Totals	772,920	413,870	1,186,790
Average Weekly Circulation (1994)	229,406	136,545	368,118
Average Daily Circulation (1994)			229,058

Texas—Austin

KVUE-TV

Ch. 24

Network Service: ABC.

Licensee: KVUE-TV Inc., Box 9927, Austin, TX 78766.

Studio: 3201 Steck Ave., Austin, TX 78757.

Telephone: 512-459-6521. Fax: 512-467-7503.

Technical Facilities: Channel No. 24 (530-536 MHz). Authorized power: 1950-kw max. & 711-kw horizontal visual, 327-kw max. & 145-kw horizontal aural. Antenna: 1290-ft. above av. terrain, 1184-ft. above ground, 2049-ft. above sea level.

Latitude 30° 19' 21"
Longitude 97° 48' 10"

Transmitter: On hill W of Trail of the Madrones Rd., near Austin.

Multichannel TV Sound: Stereo only.

Satellite Earth Stations: Andrew, 7.3-meter C-band; Andrew, 4.6-meter Ku-band; Andrew, 4.5-meter C-band; Andrew, Avantek, Scientific-Atlanta receivers.

News Services: ABC, AP, CNN, UPI.

Ownership: Gannett Broadcasting Group (Group Owner).

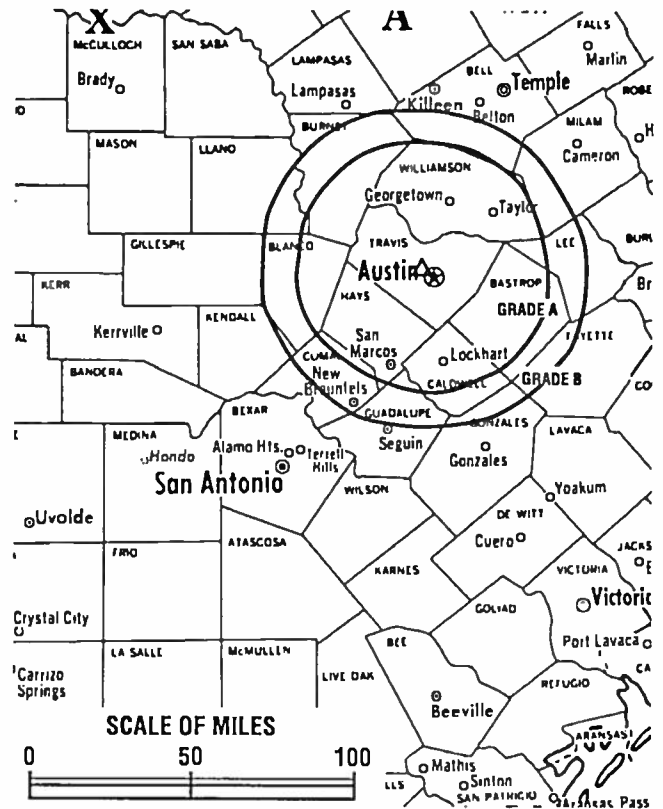
Began Operation: September 12, 1971. Sale to present owner by Evening News Assn. approved by FCC Jan. 13, 1986 (Television Digest, Vol. 26:3). Sale to Evening News by Tolbert Foster, Allen Shivers, et al., approved Sept. 8, 1978 (Vol. 18:21, 38).

Represented (sales): Petry Television Inc.

Represented (legal): Reed, Smith, Shaw & McClay.

Personnel:

- Ardyth Diercks, President & General Manager.
- Sam Rosenwasser, Vice President & General Sales Manager.
- Michael J. Wenglar, Vice President, Engineering.
- Eve Vickers, Vice President & Business Manager.
- Carole Kneeland, Vice President & News Director.
- Dianne Downey, Local Sales Manager.
- Debbie Brizendine, National Sales Manager.
- Rick Muir, Operations Manager.
- Lisabeth Schwenk, Creative Services Manager.
- Robert Taylor, Traffic Manager.
- David Little, Production Manager.
- Theresa Amaya, Community Service Manager.
- Craig Bean, Programming Coordinator.



KVUE-TV BMPCT-7272 Granted 3/2/71 © American Map Corp., No. 14244

Rates: On request.

City of License: Austin. DMA: Austin. Rank: 65.

Circulation ©1994 Nielsen. Coverage based on Nielsen study.

	Cable TV Households	Non-cable TV Households	Total TV Households
Station Totals	414,520	229,000	643,520
Average Weekly Circulation (1994)	211,832	119,161	332,195
Average Daily Circulation (1994)			185,400

NEED BROADCAST TV OR CABLE TV DATA FROM THE FACTBOOK ON TAPE OR DISKETTE? NEED CUSTOMIZED REPORTS?

Call Warren Publishing's Market Research & Data Sales Dept. **202-872-9200**

Texas—Austin

KXAN-TV

Ch. 36

(Operates satellite KXAM-TV, Llano, TX)

Network Service: NBC.

Licensee: KXAN Inc., Box 490, Austin, TX 78767.

Studio: 908 W. Martin L. King Jr. Blvd., Austin, TX 78701.

Mailing Address: Box 490, Austin, TX 78767.

Telephone: 512-476-3636. Fax: 512-476-1520.

Technical Facilities: Channel No. 36 (602-608 MHz). Authorized power: 2000-kw max. visual, 200-kw max. aural. Antenna: 1286-ft. above av. terrain, 1168-ft. above ground, 2049-ft. above sea level.

Latitude 30° 19' 33"
Longitude 97° 47' 58"

Transmitter: Trail of Madrones Rd., 5-mi. NW of Austin.

Multichannel TV Sound: Stereo only.

Satellite Earth Stations: Transmit/receive Harris, 8-meter Ku-band; Harris, 3-meter Ku-band; Microdyne, 7-meter C-band; Satcom Technologies, 5-meter Ku-band; Harris, Microdyne, Standard Communications receivers.

News Services: AP, Conus, NBC.

Ownership: LIN Television Corp. (Group Owner).

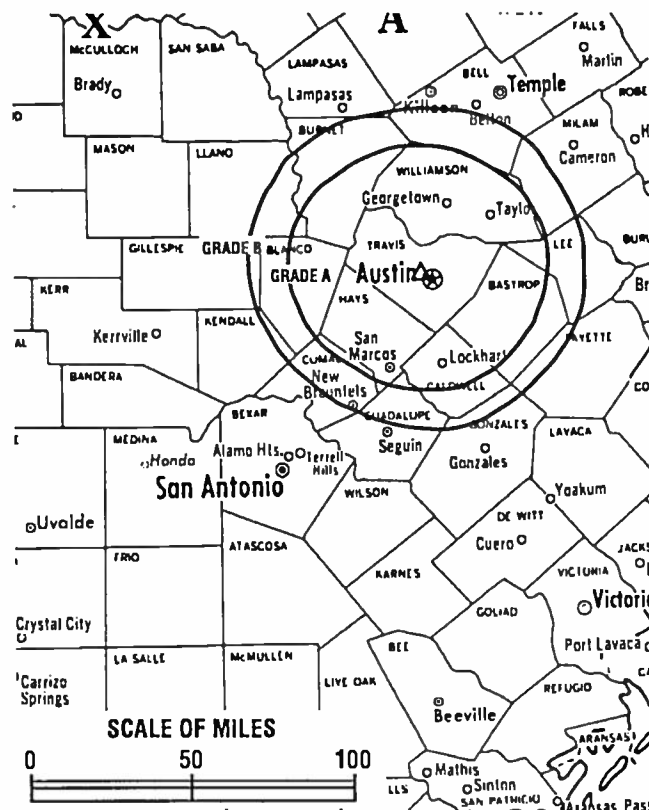
Began Operation: February 12, 1965 on Ch. 42. Changed to Ch. 36 Jan. 12, 1973. Sale to LIN Bcstg. by Kingstip Communications Inc. approved by FCC May 2, 1979 (Television Digest, Vol. 18:16, 17).

Represented (sales): Blair Television.

Represented (legal): Covington & Burling.

Personnel:

Jane Wallace, President & General Manager.
Bob Stettner, General Sales Manager.
Ross Newsome, National Sales Manager.
Bob McAvoy, Director of Engineering & Operations.



KXAN-TV BPCT-900329KE Granted 4/10/90 © American Map Corp., No. 14244

Jeff Klotzman, News Director.
Margaret Mohr, Promotion Director.
Anne Peterson, Business Manager.

Highest 30 Sec. Rate: \$2500.

City of License: Austin. DMA: Austin. Rank: 65.

Circulation ©1994 Nielsen. Coverage based on Nielsen study.

	Cable TV Households	Non-cable TV Households	Total TV Households
Station Totals	446,060	243,860	689,920
Average Weekly Circulation (1994)	210,672	113,842	325,680
Average Daily Circulation (1994)			168,403

Texas—Baytown-Houston

KVVV

Ch. 57

(Formerly KRTW)

Network Service: None, Independent.

Licensee: VVI Baytown Inc., 1044 Hercules, Houston, TX 77058.

Studio: 1044 Hercules, Houston, TX 77058.

Telephone: 713-286-4245. Fax: 713-286-4541.

Technical Facilities: Channel No. 57 (728-734 MHz). Authorized power: 5000-kw max. visual, 500-kw max. aural. Antenna: 1919-ft. above av. terrain, 1932-ft. above ground, 1909-ft. above sea level.

Latitude	29°	17'	56"
Longitude	95°	14'	11"

Transmitter: 4-mi. SE of corner of Springtown Rd. & Hwy. 35, 8-mi. S of Alvin.

Multichannel TV Sound: Stereo only.

Satellite Earth Station: Comtech, 5-meter C-band; Scientific-Atlanta receivers.

Ownership: ValueVision International Inc.

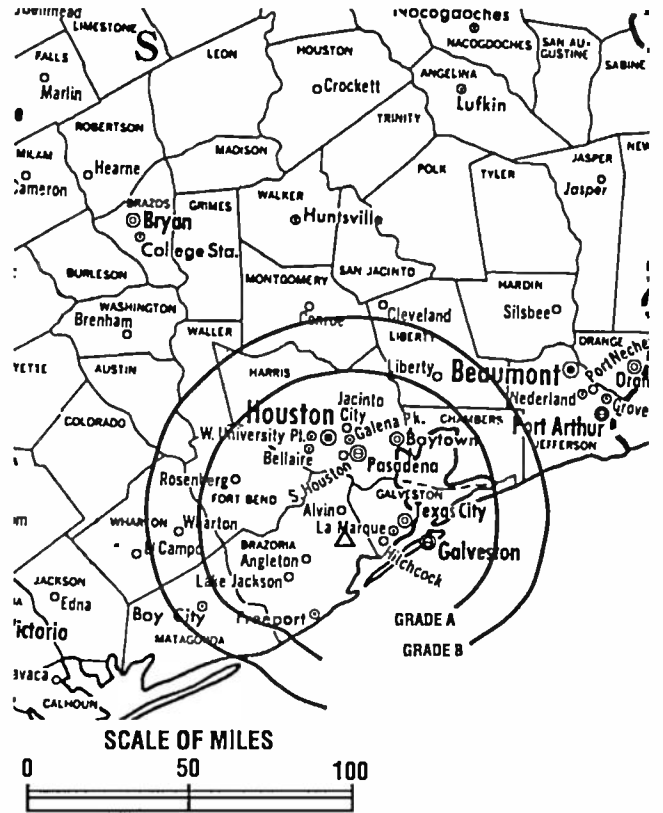
Began Operation: May 18, 1988. Sale to present owner by Pray Inc. approved by FCC Jan. 27, 1994 (Television Digest, Vol 34:44).

Represented (legal): Wilmer, Cutler & Pickering.

Personnel:

Ted Travis, General Manager.
Johanna Schweers, Business Manager.

Rates: On request.



KVVV BPCT-900612KF Granted 8/30/90 © American Map Corp., No. 14244

City of License: Baytown. DMA: Houston. Rank: 11.

Circulation ©1994 Nielsen. Coverage based on Nielsen study.

	Cable TV Households	Non-cable TV Households	Total TV Households
Station Totals	612,740	541,800	1,154,540
Average Weekly Circulation(1994)	0	0	253
Average Daily Circulation(1994)			0

Texas—Beaumont-Port Arthur

KBMT

Ch. 12

Network Service: ABC.

Licensee: Channel 12 of Beaumont Inc., 525 Interstate Hwy. 10 S, Beaumont, TX 77701.

Studio: 525 Interstate Hwy. 10 S, Beaumont, TX 77701.

Mailing Address: Box 1550, Beaumont, TX 77704.

Telephone: 409-833-7512. Fax: 409-833-4007.

Technical Facilities: Channel No. 12 (204-210 MHz). Authorized power: 316-kw visual, 42.7-kw aural. Antenna: 1000-ft. above av. terrain, 1032-ft. above ground, 1059-ft. above sea level.

Latitude	30°	11'	26"
Longitude	93°	53'	08"

Transmitter: 2-mi. W of Mauriceville, TX.

Satellite Earth Stations: AFC, 3.7-meter Ku-band; Andrew, 7.3-meter C-band; Andrew, 4.5-meter C-band; Harris, 4.5-meter C-band; Avantek, Harris, M/A-Com receivers.

News Services: AP, CNN.

Ownership: McKinnon Broadcasting Co. (Group Owner).

Began Operation: June 18, 1961. Transfer of control to Harbour TV Systems from A. O. Banning & William G. Hill Jr. approved by FCC Feb. 11, 1976. Sale to Banning & Hill by Devon Corp. approved by FCC Sept. 28, 1973. Sale to present owners by Liberty National Corp. approved by FCC Oct. 21, 1976 (Television Digest, Vol. 16:27).

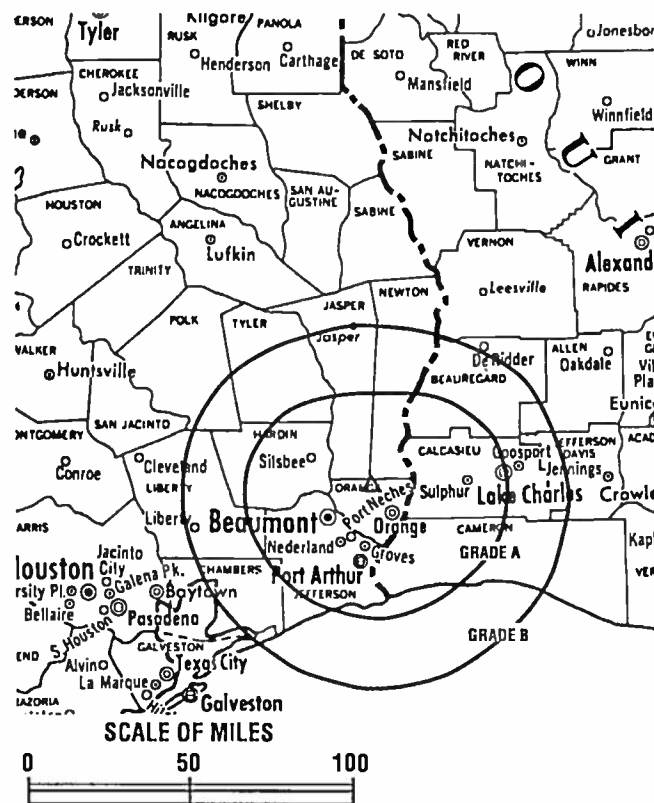
Represented (sales): Katz Continental Television.

Represented (legal): Cohn & Marks.

Represented (engineering): Jules Cohen & Associates, P.C.

Personnel:

- Michael D. McKinnon, President.
- Fred Jordan, General Manager.
- Bob Wilson, Local Sales Manager.
- Charlene Winter, Regional Sales Manager.
- Gary Smith, Program Director.



KBMT BPCT-3266 Granted 1/6/65

© American Map Corp., No. 14244

Don Davis, Promotion Director & Production Manager.
 Vernon J. LeJeune, Business Manager.
 David J. Cunningham, Chief Engineer.

Highest 30 Sec. Rate: \$1000.

NETWORK BASE HOURLY RATE: \$425.

City of License: Beaumont. DMA: Beaumont-Port Arthur. Rank: 136.

Circulation © 1994 Nielsen. Coverage based on Nielsen study.

	Cable TV Households	Non-cable TV Households	Total TV Households
Station Totals	924,830	745,820	1,670,650
Average Weekly Circulation (1994)	121,243	66,103	187,572
Average Daily Circulation (1994)			107,919

Texas—Beaumont-Port Arthur

KFDM-TV

Ch. 6

Network Service: CBS.

Licensee: Freedom-TV Sub Inc., Box 7128, Beaumont, TX 77726-7128.

Studio: 2955 Interstate 10 E, Beaumont, TX 77702.

Mailing Address: Box 7128, Beaumont, TX 77726-7128.

Telephone: 409-892-6622. Fax: 409-892-6665.

Technical Facilities: Channel No. 6 (82-88 MHz). Authorized power: 100-kw visual, 20-kw aural. Antenna: 960-ft. above av. terrain, 1031-ft. above ground, 1049-ft. above sea level.

Latitude 30° 08' 24"
Longitude 93° 58' 44"

Transmitter: U.S. Hwy. 90, approx. 2.3-mi. ENE of Vidor, TX.

Satellite Earth Stations: Microdyne, 7-meter C-band; RCA Americom, 4.6-meter Ku-band.

News Service: AP.

Ownership: Freedom Communications Inc. (Group Owner).

Began Operation: April 24, 1955. Sale to present owner by Belo Bcstg. Corp. approved by FCC Dec. 13, 1983 (Television Digest, Vol. 23:42). Sale to Belo by Beaumont Bcstg. Corp. approved by FCC May 1969 (Vol. 9:19).

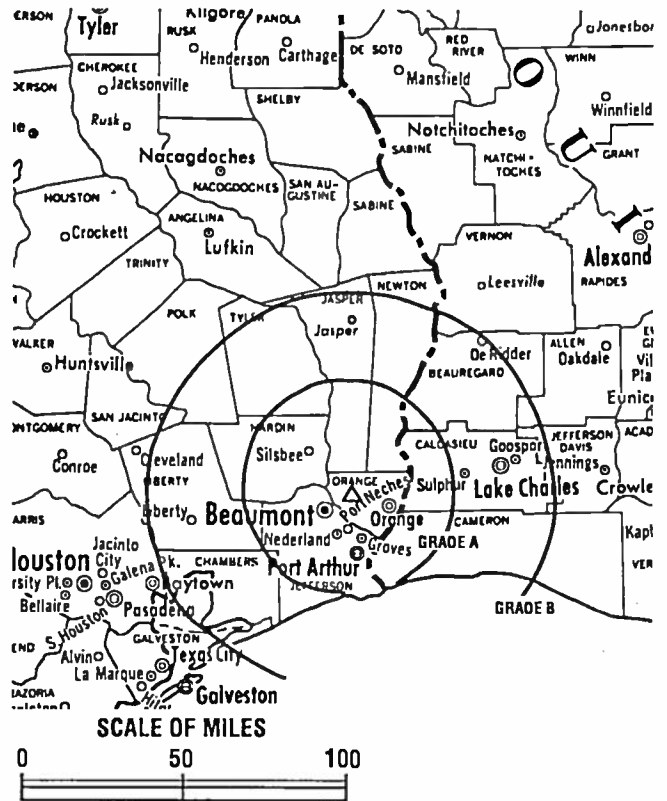
Represented (sales): Petry Television Inc.

Represented (legal): Latham & Watkins.

Represented (engineering): Carl T. Jones Corp.

Personnel:

Larry Beaulieu, General Manager.
C. Rix Garey, General Sales Manager.
Suzanne Heise Wolfrom, National Sales Manager.
David Lowell, News Director.
Karen Agnew, Program Director.
Gina Hinson, Promotion Director.



KFDM-TV BPCT-3107 Granted 1/30/63 © American Map Corp., No. 14244

Katherine Read, Business Manager.
Robert Boggs, Production Director.
Richard Kihn, Chief Engineer.

Rates: On request.

City of License: Beaumont. DMA: Beaumont-Port Arthur. Rank: 136.

Circulation ©1994 Nielsen. Coverage based on Nielsen study.

	Cable TV Households	Non-cable TV Households	Total TV Households
Station Totals	821,340	667,750	1,489,090
Average Weekly Circulation (1994)	114,750	65,114	179,864
Average Daily Circulation (1994)			117,706

Texas—Port Arthur-Beaumont

KJAC-TV

Ch. 4

Network Service: NBC.

Licensee: Southeast Texas Broadcasting Corp., 2900 17th St., Port Arthur, TX 77642.

Studio: 2900 17th St., Port Arthur, TX 77642.

Mailing Address: Box 3257, Port Arthur, TX 77643.

Telephone: 409-985-5557. **Fax:** 409-985-4927.

Technical Facilities: Channel No. 4 (66-72 MHz). Authorized power: 100-kw visual, 20-kw aural. Antenna: 1180-ft. above av. terrain, 1225-ft. above ground, 1249-ft. above sea level.

Latitude 30° 09' 31"
Longitude 93° 59' 11"

Transmitter: NW of State Rte. 235, 2.8-mi. NE of Vidor.

Satellite Earth Stations: ADM, 3.8-meter Ku-band; Harris, 8-meter Ku-band; Harris, 3.5-meter Ku-band; Harris, M/A-Com receivers.

News Services: AP, NBC.

Ownership: Price Communications Corp. (Group Owner).

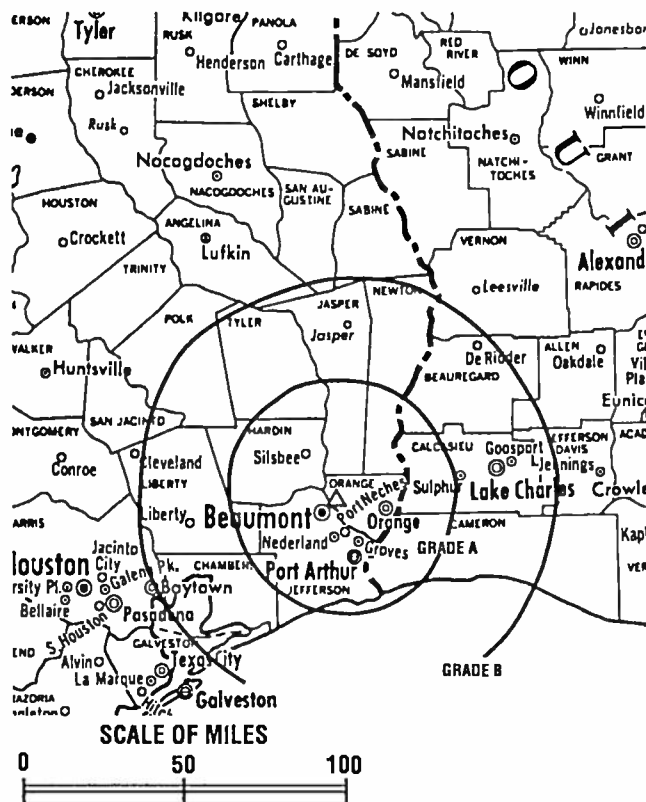
Began Operation: October 22, 1957, equally owned by Port Arthur College & Jefferson Amusement Co. Sale of its 50% by Port Arthur College to Jefferson Amusement approved by FCC Nov. 15, 1965 (Televison Digest, Vol. 5:43, 47). Transfer of control from Jefferson Amusement to Robert H. Park, Janet Gordon Jack, et al., approved by FCC May 1, 1969. Sale to Clay Communications approved May 31, 1973. Sale to present owner approved by FCC June 23, 1987 (Vol. 27:21).

Represented (sales): Seltel Inc.

Represented (legal): Roberts & Eckard, P.C.

Personnel:

Robert Verde, Vice President & General Manager.
Liz Parigi-Stobart, Vice President & General Sales Manager.
Mark Clegg, News Director.
Bob Schnarr, Program Director.
Sarah Ivey, Promotion Director.
Gery Meyer, Business Manager.



KJAC-TV BPCT-4322 Granted 5/13/70

© American Map Corp., No. 14244

J. C. Johnson, Production Manager.
Charles Ravell, Chief Engineer.
Diane Gibson, Traffic Manager.

Highest 30 Sec. Rate: \$1000.

City of License: Port Arthur. **DMA:** Beaumont-Port Arthur. **Rank:** 136.

Circulation ©1994 Nielsen. Coverage based on Nielsen study.

	Cable TV Households	Non-cable TV Households	Total TV Households
Station Totals	935,070	726,580	1,661,650
Average Weekly Circulation (1994)	93,503	61,031	155,001
Average Daily Circulation (1994)			80,372

Texas—Big Spring

KWAB-TV

Ch. 4

(Satellite of KWES-TV, Odessa, TX)

Network Service: NBC.

Licensee: Midessa Television Co., Box 60150, Midland, TX 79711.

Studio: 2500 Kentucky Way, Big Spring, TX 79720.

Telephone: 915-263-4901.

Technical Facilities: Channel No. 4 (66-72 MHz). Authorized power: 12.75-kw visual, 2.51-kw aural. Antenna: 380-ft. above av. terrain, 497-ft. above ground, 2957-ft. above sea level.

Latitude 32° 15' 14"
Longitude 101° 26' 44"

Transmitter: 2500 Kentucky Way, Big Spring.

Satellite Earth Stations: 4 in operation; Harris, M/A-Com, Scientific-Atlanta receivers.

News Services: AP, NBC.

Ownership: R. H. Drewry Group (Group Owner).

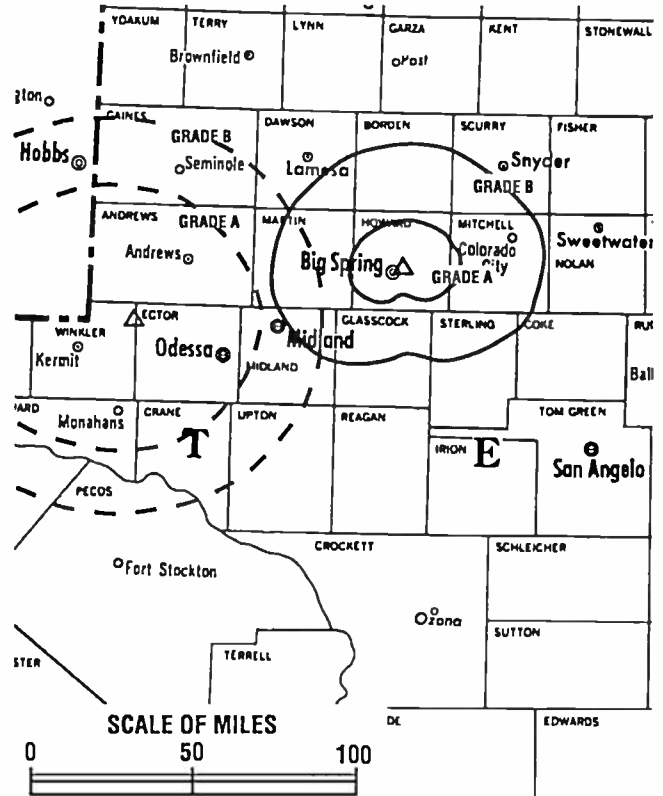
Began Operation: January 15, 1956. Sale to present owner by James C. Taylor, Receiver, approved by FCC Sept. 9, 1991.

Represented (sales): Petry Television Inc.

Personnel: See KWES-TV, Odessa, TX.

Rates: On request.

City of License: Big Spring. DMA: Odessa-Midland. Rank: 151.



KWAB-TV BMPCT-3267 Granted 8/8/55 © American Map Corp., No. 14244

Circulation © 1994 Nielsen. Coverage based on Nielsen study.

	Cable TV Households	Non-cable TV Households	Total TV Households
Station Totals	47,530	15,100	62,630
Average Weekly Circulation (1994)	8,145	1,182	9,332
Average Daily Circulation (1994)			5,336

Texas—Brownsville

KVEO

Ch. 23

Network Service: NBC.

Licensee: ComCorp of Texas Inc., Box 3030, Lafayette, LA 70502.

Studio: 394 N. Expressway, Brownsville, TX 78521.

Telephone: 512-544-2323. Fax: 512-544-4636.

Technical Facilities: Channel No. 23 (524-530 MHz). Authorized power: 2600-kw max. & 735-kw horizontal visual, 41-kw aural. Antenna: 1487-ft. above av. terrain, 1489-ft. above ground, 1549-ft. above sea level.

Latitude 26° 06' 59"
Longitude 97° 50' 16"

Transmitter: 2-mi. S of La Feria, TX.

Satellite Earth Stations: Harris, 6.1-meter Ku-band; Vertex, 4.57-meter Ku-band; Comtech, 3.5-meter C-band; Harris, M/A-Com, Microwave Assoc. receivers.

News Service: NBC.

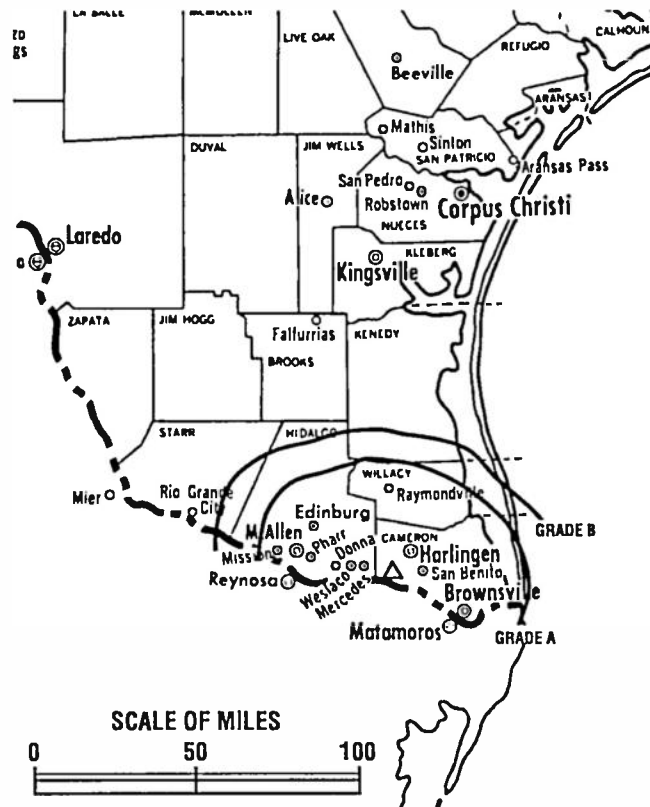
Ownership: Communications Corp. of America (Group Owner).

Began Operation: December 18, 1981. Sale to Valley Bcstg. Co. by Trustee-in-Bankruptcy approved by FCC August 31, 1984. Sale to SouthWest MultiMedia Corp. approved Nov. 29, 1985. FCC approved sale to Associated Broadcasters Inc. Oct. 19, 1990.

Represented (sales): Seltel Inc.

Personnel:

Patti C. Smith, General Manager.
Zee Zepeda, Sales Manager.
Ernie Evans, Sales Manager.
Jeff DuBois, Program & Promotion Director.
Frank Brucks, Chief Engineer.
Corina Lopez, Business Manager.
La Huan Ortega, Traffic Manager.



KVEO BPCT-791029KH Granted 9/16/80

© American Map Corp., No. 14244

Highest 30 Sec. Rate: \$750.

NETWORK BASE HOURLY RATE: \$210.

City of License: Brownsville. DMA: Harlingen-Weslaco-Brownsville-McAllen. Rank: 113.

Circulation ©1994 Nielsen. Coverage based on Nielsen study.

	Cable TV Households	Non-cable TV Households	Total TV Households
Station Totals	94,150	114,240	208,390
Average Weekly Circulation (1994)	65,039	74,668	139,720
Average Daily Circulation (1994)			70,937

Texas—McAllen-Brownsville-Matamoros, Mexico

XHRIO

Ch. 2

Network Service: Telemundo.

Licensee: Amerimex International Media Inc., 2100 Trawood, El Paso, TX 79935.

Studio: 500 E. Beaumont, McAllen, TX 78501.

Mailing Addresses: Box 9112, El Paso, TX 79982; Box 5074, McAllen, TX 78501.

Telephone: 915-595-6700. **Fax:** 915-598-6073.

Technical Facilities: Channel No. 2 (54-60 MHz). Authorized power: 100-kw visual, 20-kw aural. Antenna: 1096-ft. above av. terrain.

Satellite Earth Station: Scientific-Atlanta.

Ownership: Amerimex International Media Inc.

Began Operation: August 3, 1979.

Represented (sales): Telemundo.

Personnel:

John W. Doran, Executive Vice President & General Manager.

Eddie Gongora, Station Manager.

Emmett Wells, General Sales Manager.

Travis Truitt, Chief Engineer.

Rates: On request.

Nielsen Data: Not available.

NEED A MAILING LIST OF TV STATIONS AND STATION PERSONNEL?

Now you can rent our **Television & Cable Factbook** lists of TV stations and key station executives (including station managers and sales managers; and engineering, news, program and promotional personnel). Our data is updated year-round so you always get a current list for all operating full-power U.S. television stations.

For cheshire or pressure sensitive labels, magnetic tapes or floppy diskettes, call Lynn Levine or Brian Meeley collect at



Warren Publishing, Inc., 202-872-9200.

Texas—Bryan

KBTX-TV

Ch. 3

(Affiliated with KWTX-TV, Waco, TX)

Network Service: CBS.

Licensee: Brazos Broadcasting Co., Box 3730, Bryan, TX 77805.

Studio: 4141 E. 29th St., Bryan, TX 77802.

Telephone: 409-846-7777. Fax: 409-846-1490.

Technical Facilities: Channel No. 3 (60-66 MHz). Authorized power: 70-kw visual, 7-kw aural. Antenna: 1687-ft. above av. terrain, 1705-ft. above ground, 2036-ft. above sea level.

Latitude	30°	33'	10"
Longitude	96°	01'	50"

Transmitter: 4-mi. SE of Carlos, TX.

Satellite Earth Stations: AFC, 4-meter Ku-band; Scientific-Atlanta, 4.6-meter C-band; M/A-Com, Scientific-Atlanta receivers.

News Service: UPI.

Ownership: KWTX Broadcasting Co. (Group Owner).

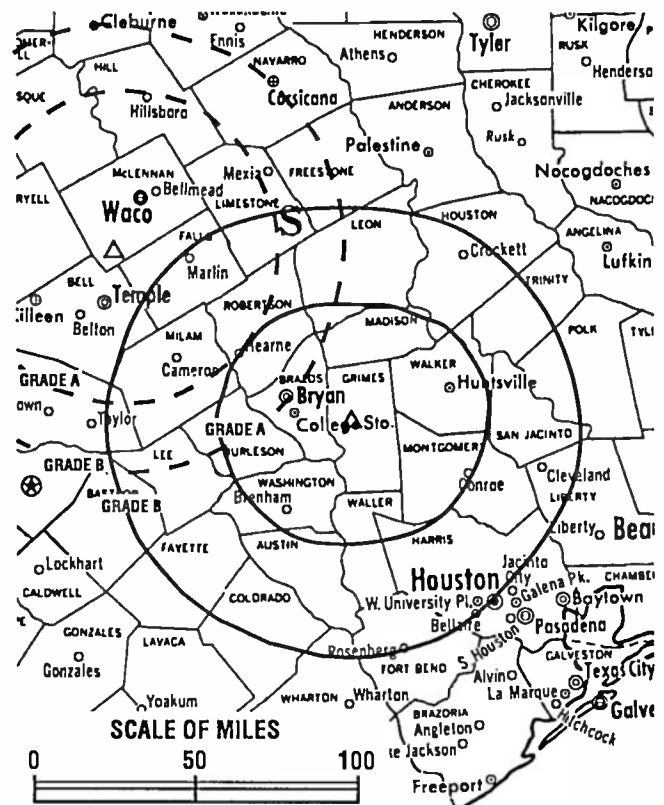
Began Operation: May 22, 1957.

Represented (sales): Seltel Inc.

Represented (legal): Cordon & Kelly.

Personnel:

M. N. Bostick, Chairman of the Board.
 Thomas G. Pears, President.
 Jim Baronet, General Manager.
 Jon Boaz, General Sales Manager.
 Mike Wright, National Sales Manager.
 Steve Sandlin, Chief Engineer.
 Jeff Braun, News Director.



KBTX-TV BPCT-820802KE Granted 11/18/82 © American Map Corp., No. 14244

Rates: On request.

City of License: Bryan. DMA: Waco-Temple-Bryan. Rank: 98.

Circulation ©1994 Nielsen. Coverage based on Nielsen study.

	Cable TV Households	Non-cable TV Households	Total TV Households
Station Totals	840,520	715,890	1,556,410
Average Weekly Circulation (1994)	50,856	40,489	96,293
Average Daily Circulation (1994)			55,756

Texas—Bryan

KYLE

Ch. 28

Network Service: None, independent.

Licensee: Silent Minority Group Inc., Box 3008, Bryan, TX 77805.

Studio: 820 Industrial Blvd., Suite 100, Bryan, TX 77803.

Telephone: 409-823-2828. Fax: 409-822-5511.

Technical Facilities: Channel No. 28 (554-560 MHz). Authorized power: 3000-kw max. visual. Antenna: 778-ft. above av. terrain, 778-ft. above ground, 1079-ft. above sea level.

Latitude	30°	33'	58"
Longitude	95°	59'	24"

Requests modification of CP for change to 125.9-kw max. visual, 502-ft. above av. terrain, 426-ft. above ground, 807-ft. above sea level, lat. 30° 41' 18", long. 96° 25' 35", transmitter to 2.3-mi. NW of Bryan on Danby Rd. in Brazos County. BMPCT-930316KF.

Transmitter: 3-mi. SW of junction of Rtes. 30 & 90 at Roans Prairie, TX.

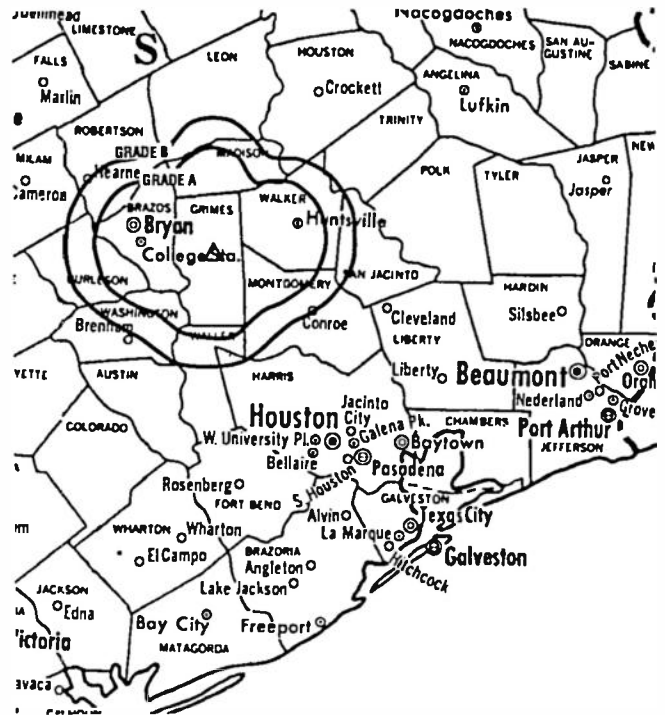
Ownership: Silent Minority Group Inc.

Began Operation: August 27, 1994.

Represented (legal): Mark Van Bergh.

Represented (engineering): Lawrence Behr Associates Inc.

Personnel:
Ulman McMullen, General Manager.
Les White, Chief Engineer.
Karen Snead-White, Program Director.



KYLE BMPCT-920113KG Granted 9/22/92 © American Map Corp., No. 14244

Highest 30 Sec. Rate: \$700.

Nielsen Data: Not available.

City of License: Bryan. DMA: Waco-Temple-Bryan. Rank: 98.

Texas—Corpus Christi

KIII

Ch. 3

Network Service: ABC.

Licensee: Channel 3 of Corpus Christi Inc., 4750 S. Padre Island Dr., Corpus Christi, TX 78411.

Studio: S. Padre Island Dr. & Everhart Rd., Corpus Christi, TX 78411.

Mailing Address: Box 6669, Corpus Christi, TX 78411.

Telephone: 512-854-4733. **Fax:** 512-855-8419.

Technical Facilities: Channel No. 3 (60-66 MHz). Authorized power: 100-kw visual, 10-kw aural. Antenna: 860-ft. above av. terrain, 899-ft. above ground, 949-ft. above sea level.

Latitude 27° 39' 29"
Longitude 97° 36' 04"

Transmitter: Near Petronilla, 15-mi. SW of Corpus Christi.

Multichannel TV Sound: Stereo only.

Satellite Earth Stations: Harris, 6.1-meter C-band; Andrew C-band; Andrew, Harris receivers.

News Services: NIWS, CNN.

Ownership: McKinnon Broadcasting Co. (Group Owner).

Began Operation: May 4, 1964 on Ch. 3. Prior to transfer of control to Clinton D. McKinnon, station operated as KVDO-TV on Channel 22 from June 9, 1954 until it left the air Aug. 19, 1957 and later was granted change to Ch. 3.

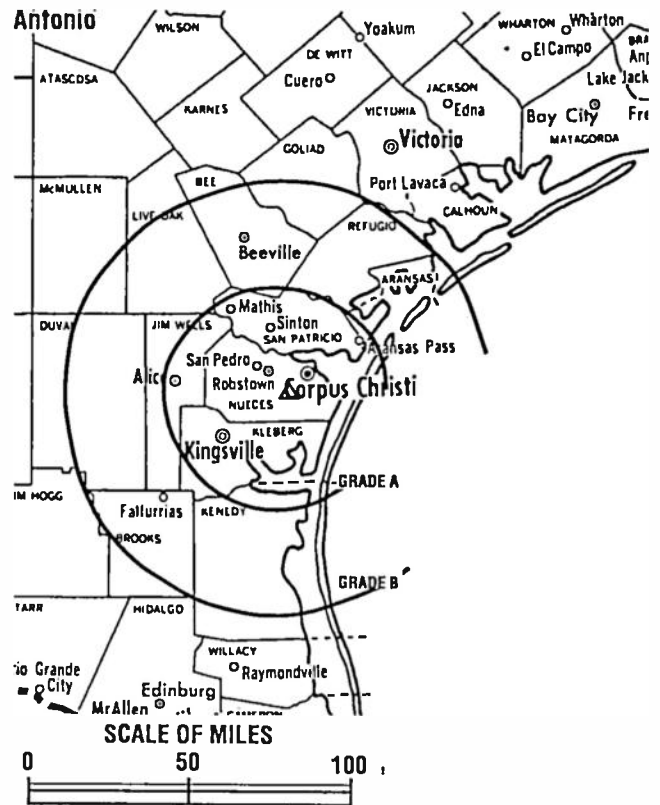
Represented (sales): Katz Continental Television; Canadian Communications Co.

Represented (legal): Cohn & Marks.

Represented (engineering): Jules Cohen & Associates, P.C.

Personnel:

- Michael D. McKinnon, President.
- Billy Brotherton, Vice President & General Manager.
- Nancy Yuhasz, National Sales Manager.
- Rob Dean, News Director.
- Kathryn Childers, Promotion & Marketing Director.



KIII BMPCT-5945 Granted 11/7/63 © American Map Corp., No. 14244

Leonard Roper, Business Manager.
Fred Hoffmann, Chief Engineer.

Highest 30 Sec. Rate: \$650.

NETWORK BASE HOURLY RATE: \$500.

City of License: Corpus Christi. **DMA:** Corpus Christi. **Rank:** 128.

Circulation © 1994 Nielsen. Coverage based on Nielsen study.

	Cable TV Households	Non-cable TV Households	Total TV Households
Station Totals	170,820	86,080	256,900
Average Weekly Circulation (1994)	98,245	56,327	156,830
Average Daily Circulation (1994)			110,154

Texas—Corpus Christi

KORO

Ch. 28

Network Service: Univision.

Licensee: Telecorpus Inc., 102 N. Mesquite, Corpus Christi, TX 78401.

Studio: 102 N. Mesquite, Corpus Christi, TX 78401.

Telephone: 512-883-2823. Fax: 512-883-2931.

Technical Facilities: Channel No. 28 (554-560 MHz). Authorized power: 1459-kw max. visual, 146-kw max. aural. Antenna: 762-ft. above av. terrain, 750-ft. above ground, 820-ft. above sea level.

Latitude 27° 45' 11"
Longitude 97° 38' 14"

Transmitter: 2-mi. S of Hwy. 44 on Ch. 10 Rd., 2-mi. SE of Robstown.

Satellite Earth Station: Andrew, 7-meter.

News Service: AP.

Ownership: Telecorpus Inc.

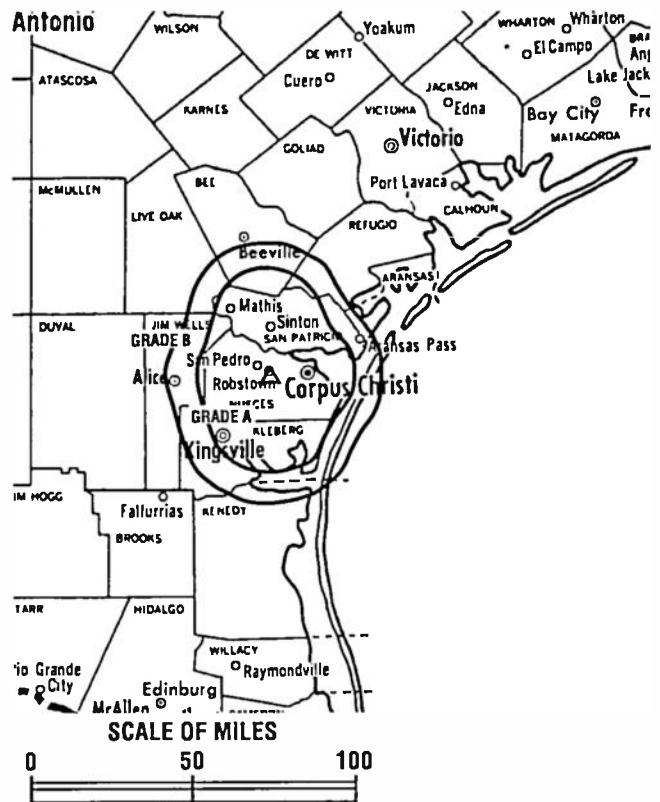
Began Operation: April 13, 1977.

Represented (sales): Univision.

Personnel:

Servando Caballero, General Manager.
Suzel Mendieta, Assistant Station Manager.
Abel Pacheco, General Sales Manager.
Javier Colmenero, News Director.
Felipe Franco, Chief Engineer.

Highest 30 Sec. Rate: \$210.



KORO BPCT-870326KH Granted 6/27/87 © American Map Corp., No. 14244

City of License: Corpus Christi. DMA: Corpus Christi. Rank: 128.

Circulation ©1994 Nielsen. Coverage based on Nielsen study.

	Cable TV Households	Non-cable TV Households	Total TV Households
Station Totals	118,840	64,840	183,680
Average Weekly Circulation (1994)	17,140	12,321	29,989
Average Daily Circulation (1994)			16,917

Texas—Corpus Christi

KRIS-TV

Ch. 6

Network Service: NBC.

Licensee: Gulf Coast Broadcasting Co., Box 840, Corpus Christi, TX 78403.

Studio: 409 S. Staples St., Corpus Christi, TX 78401.

Telephone: 512-886-6100. Fax: 512-887-6666.

Technical Facilities: Channel No. 6 (82-88 MHz). Authorized power: 100-kw visual, 20-kw aural. Antenna: Circularly polarized, 954-ft. above av. terrain, 945-ft. above ground, 1007-ft. above sea level.

Latitude 27° 44' 28"
Longitude 97° 36' 08"

Transmitter: Violet Rd., 2.94-mi. S of Violet community, SW of city limits.

Multichannel TV Sound: Stereo and separate audio program.

Satellite Earth Stations: Harris, 9.1-meter Ku-band; Harris, 6.1-meter C-band; Harris, 4.1-meter Ku-band; Harris receivers.

News Service: AP.

Ownership: Gulf Coast Broadcasting Co.

Began Operation: May 25, 1956.

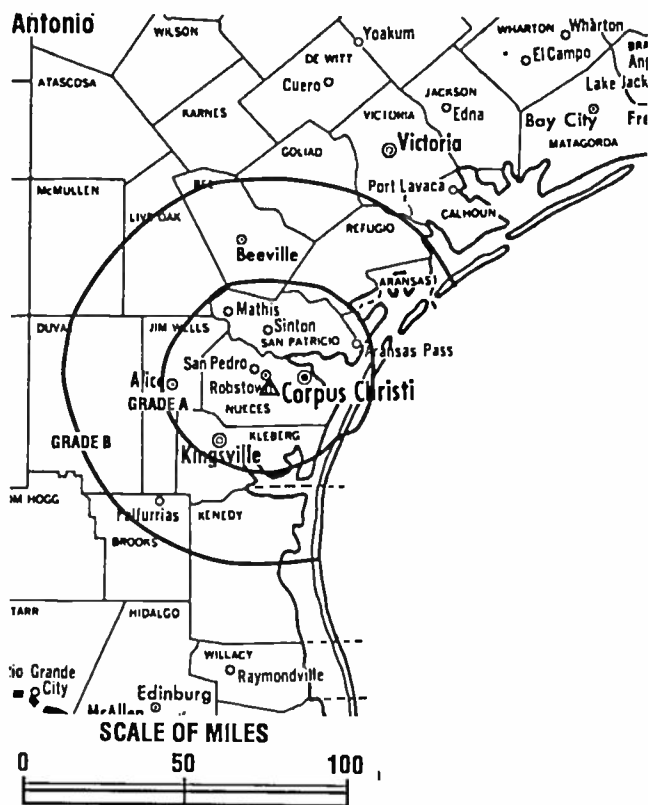
Represented (sales): Blair Television.

Represented (legal): Nixon, Hargrave, Devans & Doyle.

Represented (engineering): Cohen, Dippell & Everist, P.C.

Personnel:

T. Frank Smith Jr., President & General Manager.
Charlie Brite, General Sales Manager.
Steve West, Chief Engineer.
Fred Ertz, News Director.
Susan M. Hines, Business Manager.
Jay Sanchez, Public Service Director.



KRIS-TV BPCT-860915KF Granted 11/19/86 © American Map Corp., No. 14244

Highest 30 Sec. Rate: \$1000.

NETWORK BASE HOURLY RATE: \$600.

City of License: Corpus Christi. DMA: Corpus Christi. Rank: 128.

Circulation ©1994 Nielsen. Coverage based on Nielsen study.

	Cable TV Households	Non-cable TV Households	Total TV Households
Station Totals	140,500	74,890	215,390
Average Weekly Circulation (1994)	91,784	51,432	146,489
Average Daily Circulation (1994)			91,432

Texas—Corpus Christi

KZTV

Ch. 10

(Operates satellite KVTV, Laredo, TX)

Network Service: CBS.

Licensee: K-SIX Television Inc., 301 Artesian St., Corpus Christi, TX 78401.

Studio: 301 Artesian St., Corpus Christi, TX 78401.

Mailing Address: Box TV-10, Corpus Christi, TX 78403.

Telephone: 512-883-7070. Fax: 512-884-8111.

Technical Facilities: Channel No. 10 (192-198 MHz). Authorized power: 316-kw visual, 47.9-kw aural. Antenna: 940-ft. above av. terrain, 982-ft. above ground, 1049-ft. above sea level.

Latitude	27°	46'	50"
Longitude	97°	38'	03"

Transmitter: State Hwy. 44, 1.7-mi. E of Robstown, TX.

Satellite Earth Stations: 4 in operation; Pinzone, RCA, Scientific-Atlanta receivers.

AM Affiliate: KSIX, 1-kw, 1230 kHz.

News Services: AP, CBS.

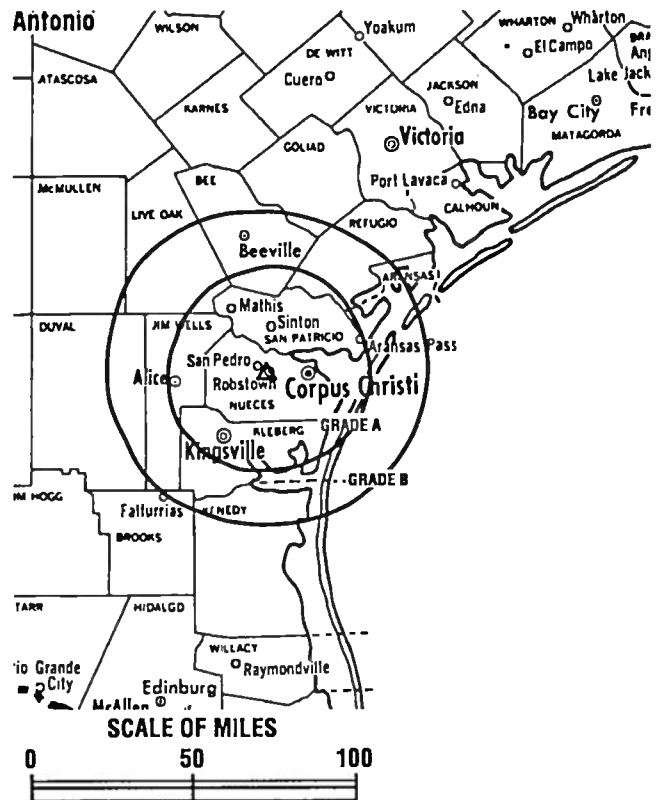
Ownership: K-SIX Television Inc.

Began Operation: September 30, 1956.

Represented (sales): Seitel Inc.

Personnel:

- Vann M. Kennedy, President & General Manager.
- Dale Bowers, General Sales Manager.
- Gene Looper, Program Director.
- Jim Bixler, Commercial Manager.
- Lester Waters, Chief Engineer.
- Walter Furley, News Director.
- Alice Benson, Promotion Director.



KZTV BPCT-3299 Granted 3/17/64

© American Map Corp., No. 14244

Highest 30 Sec. Rate: \$450.

NETWORK BASE HOURLY RATE: \$450.

City of License: Corpus Christi. DMA: Corpus Christi. Rank: 128.

Circulation ©1994 Nielsen. Coverage based on Nielsen study.

	Cable TV Households	Non-cable TV Households	Total TV Households
Station Totals	170,990	83,470	254,460
Average Weekly Circulation (1994)	92,330	54,135	149,510
Average Daily Circulation (1994)			85,389

Texas—Dallas

KDAF

Ch. 33

Network Service: None, Independent.

Licensee: News America Television Inc., 8001 John Carpenter Freeway, Dallas, TX 75247.

Studio: 8001 John Carpenter Freeway, Dallas, TX 75247.

Telephone: 214-640-3300. Fax: 214-640-3409.

Technical Facilities: Channel No. 33 (584-590 MHz). Authorized power: 5000-kw max. visual, 500-kw max. aural. Antenna: 1696-ft. above av. terrain, 1501-ft. above ground, 2321-ft. above sea level.

Latitude	32°	35'	21.50"
Longitude	96°	58'	10.00"

Transmitter: Belt Line Rd., 0.81-mi. W of Cedar Hill Rd., Cedar Hill.

Satellite Earth Stations: Harris, 6.1-meter C-band; Harris, 4.57-meter C-band; Scientific-Atlanta, 4.5-meter Ku-band; Harris, Scientific-Atlanta, Standard Communications receivers.

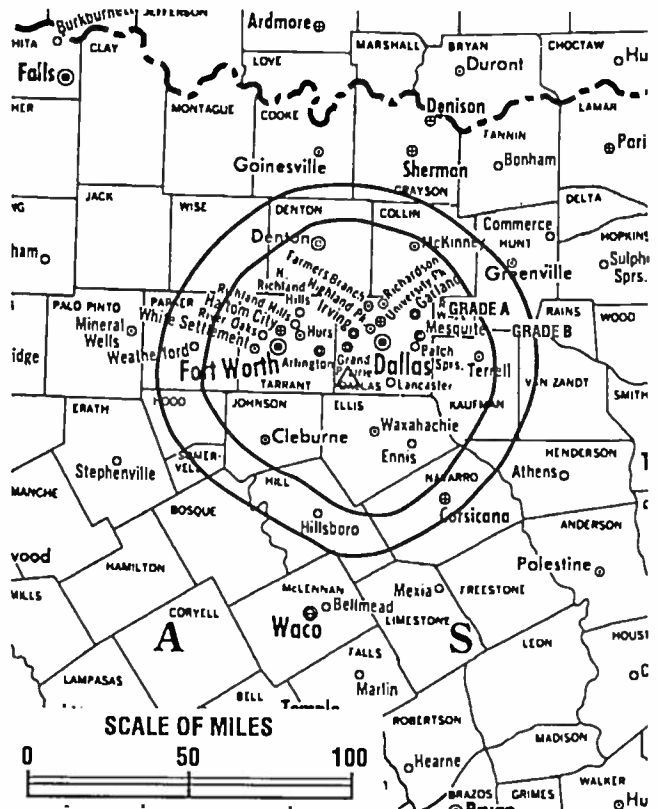
Ownership: Fox Television Stations Inc. (Group Owner).

Began Operation: September 29, 1980. Sale to present owner by Metromedia approved by FCC Nov. 14, 1985. Sale to Metromedia by Sheldon K. Turner and Nolanda Turner Hill approved by FCC Nov. 8, 1983.

Represented (sales): Petry Television Inc.

Personnel:

- Kathy Saunders, Vice President & General Manager.
- Bill Munk, Vice President & General Sales Manager.
- Sheri Germain-Stambaugh, Vice President & Business Manager.
- Lisa Gregorisch, Vice President, News.
- Ken Murphy, National Sales Manager.
- Chris Wolf, Programming & Promotion Director.
- Joe Maggio, Chief Engineer.
- Elaine Stedler, Program Coordinator.



KDAF BPCT-840330KE Granted 4/25/84 © American Map Corp., No. 14244

Rates: On request.

City of License: Dallas. DMA: Dallas-Fort Worth. Rank: 8.

Circulation ©1994 Nielsen. Coverage based on Nielsen study.

	Cable TV Households	Non-cable TV Households	Total TV Households
Station Totals	1,013,850	1,009,570	2,023,420
Average Weekly Circulation (1994)	474,888	506,979	992,675
Average Daily Circulation (1994)			426,172

Texas—Dallas-Fort Worth

KDFI-TV

Ch. 27

Network Service: None, independent.

Licensee: DMIC Corp., 433 Regal Row, Dallas, TX 75247.

Studio: 433 Regal Row, Dallas, TX 75247.

Mailing Address: Box 561427, Dallas, TX 75356-1427.

Telephone: 214-637-2727.

Technical Facilities: Channel No. 27 (548-554 MHz). Authorized power: 5000-kw max. & 1490-kw horizontal visual, 251-kw aural. Antenna: 1690-ft. above av. terrain, 1529-ft. above ground, 2349-ft. above sea level.

Latitude	32°	35'	22"
Longitude	96°	58'	10"

Transmitter: Belt Line Rd., 0.81-mi. W of Cedar Hill Rd.

Multichannel TV Sound: Stereo only.

Satellite Earth Station: United Satellite Systems, 5-meter; M/A-Com receivers.

News Services: Southwest Newswire, UPI.

Ownership: Dallas Media Investors Corp.

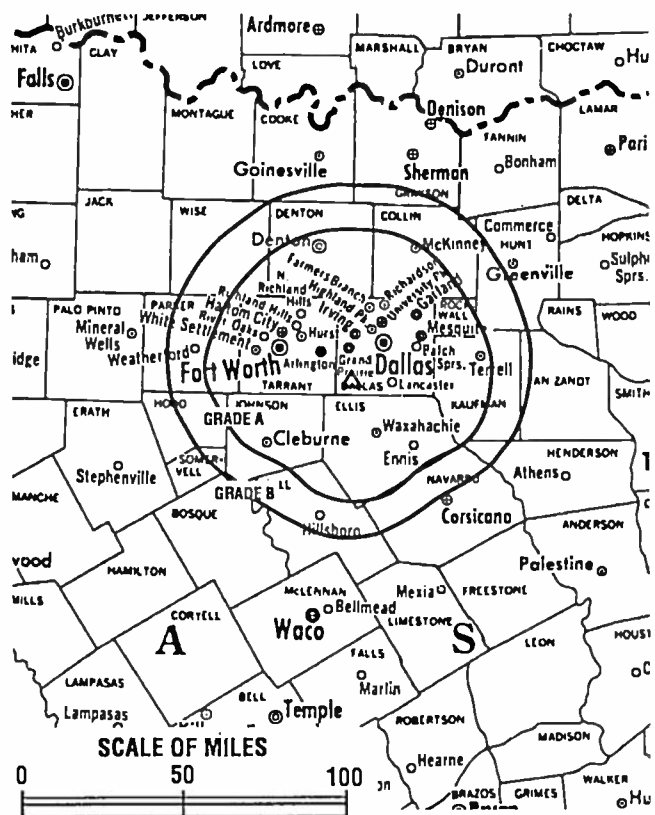
Began Operation: January 26, 1981.

Represented (sales): Katz Television.

Represented (legal): Dow, Lohnes & Albertson.

Personnel:

John A. McKay, President & Chief Executive Officer.
 Raymond Luckey, Vice President & Chief Financial Officer.
 Dan Corken, General Sales Manager.
 Joe Zambardino, National Sales Manager.
 Mark Lamberti, Director of Programming.
 Jim Kaufman, Chief Engineer.
 Kimberly Sue Jenkins, Promotion Director.



KDFI-TV BPCT-4692 Granted 2/11/80

© American Map Corp., No. 14244

Rates: On request.

City of License: Dallas. DMA: Dallas-Fort Worth. Rank: B.

Circulation ©1994 Nielsen. Coverage based on Nielsen study.

	Cable TV Households	Non-cable TV Households	Total TV Households
Station Totals	1,019,940	991,380	2,011,320
Average Weekly Circulation (1994)	203,172	282,233	492,505
Average Daily Circulation (1994)			140,805

Texas—Dallas-Fort Worth

KDFW-TV

Ch. 4

Network Service: Fox.

Licensee: Argyle Television Inc., 100 N.E. Loop, San Antonio, TX 78216.

Studio: 400 N. Griffin St., Dallas, TX 75202.

Telephone: 214-720-4444. Fax: 214-720-3207.

Technical Facilities: Channel No. 4 (66-72 MHz). Authorized power: 100-kw visual, 20-kw aural. Antenna: 1677-ft. above av. terrain, 1496-ft. above ground, 2306-ft. above sea level.

Latitude 32° 35' 06"
Longitude 96° 58' 41"

Transmitter: Cedar Hill at junction of Belt Line & Mansfield Rds.

Multichannel TV Sound: Stereo only.

Satellite Earth Stations: Scientific-Atlanta, 7-meter C-band; Scientific-Atlanta, 4.6-meter C-band; Vertex, 6.1-meter; Vertex, 4.6-meter C-band; Vertex, 4.6-meter Ku-band.

News Services: AP, CBS, DataTime, HMS, NIWS.

Ownership: Argyle Television Holding Inc. (Group Owner).

Began Operation: December 3, 1949. Sale to Times Mirror Co. by Times Herald Printing Co. along with Dallas-Times Herald, approved by FCC May 15, 1970 (Television Digest, Vol. 9:38; 10:20). Sale to Argyle Television Holding Inc. granted by FCC August 6, 1993 (Vol. 33:13, 14; 34:2).

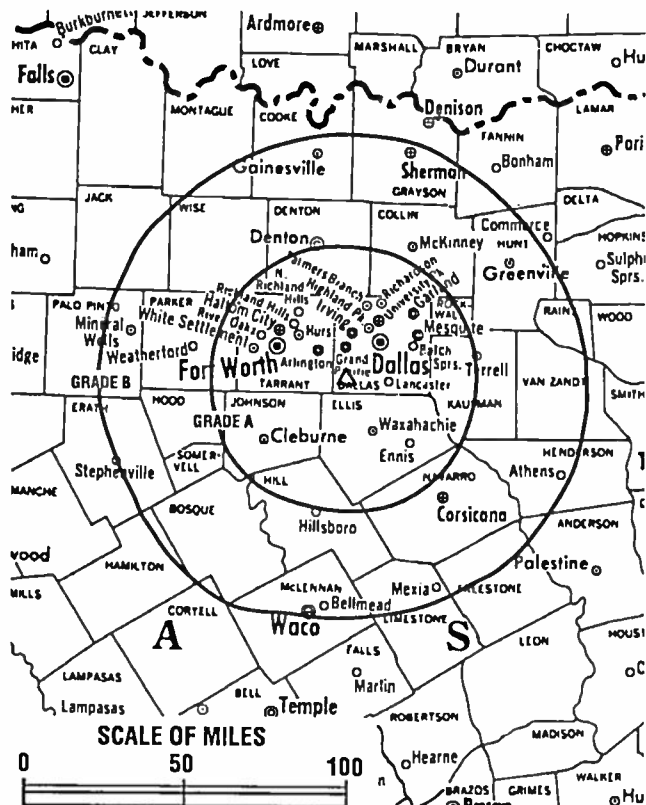
Represented (sales): Katz American Television; Canadian Communications Co.

Represented (legal): Wilmer, Cutler & Pickering.

Represented (engineering): Lohnes & Culver.

Personnel:

Jeff Rosser, General Manager.
Mike Sechrist, Director, News.
Ibra Morales, General Sales Manager.
Val Bonnie, Local Sales Manager.
Rick Thompson, National Sales Manager.



KDFW-TV BPC2-881130KF Granted 1/31/89 © American Map Corp., No. 14244

Karen Hodges, National Sales Manager.
James D. Withers, Director of Engineering.
Karen Cage, Public Relations Director.
Dalton Lee, Business Manager.

Rates: Dn request.

City of License: Dallas. DMA: Dallas-Fort Worth. Rank: 8.

Circulation ©1994 Nielsen. Coverage based on Nielsen study.

	Cable TV Households	Non-cable TV Households	Total TV Households
Station Totals	1,631,120	1,334,560	2,965,680
Average Weekly Circulation (1994)	842,223	789,864	1,669,396
Average Daily Circulation (1994)			969,414

Texas—Dallas

KDTX-TV

Ch. 58

Network Service: Trinity Bcstg. Network.

Licensee: Trinity Bcstg. of Texas Inc., 2823 W. Irving Blvd., Irving, TX 75061.

Studio: 2823 W. Irving Blvd., Irving, TX 75061.

Telephone: 214-313-1333. Fax: 214-749-5853.

Technical Facilities: Channel No. 58 (734-740 MHz). Authorized power: 5000-kw max. visual, 500-kw max. aural. Antenna: 1437-ft. above av. terrain, 1241-ft. above ground, 2061-ft. above sea level.

Latitude 32° 35' 22"
Longitude 96° 58' 10"

Transmitter: 1360 W. Belt Line Rd., 0.8-mi. W of Cedar Hill.

Satellite Earth Station: Scientific-Atlanta, 7-meter; Wegener receivers.

SNG Mobile Dish: Vertex, 2.9-meter Ku-band.

Ownership: Trinity Broadcasting Network Inc. (Group Owner).

Began Operation: February 9, 1987.

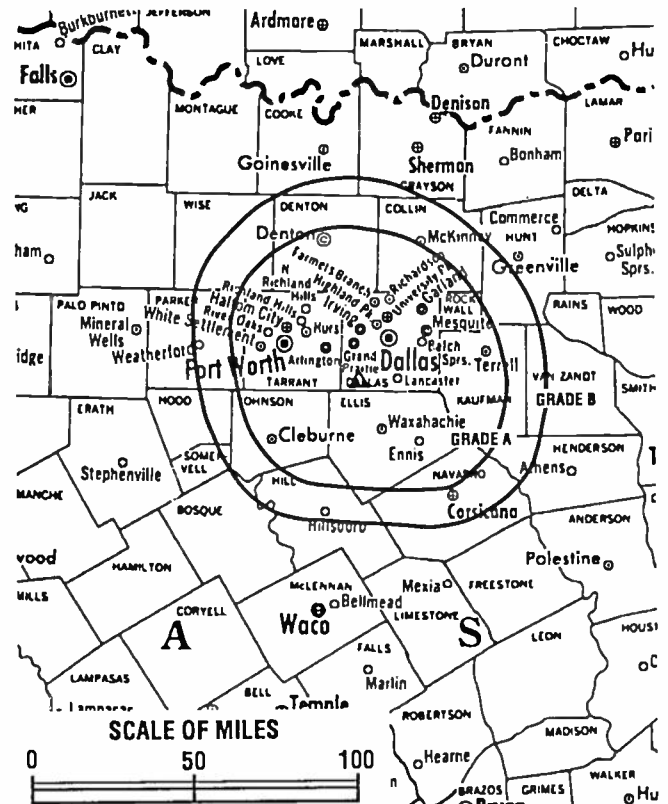
Represented (legal): May & Dunne, Chartered.

Represented (engineering): du Treil, Lundin & Rackley.

Personnel:

Phil Crouch, Station Manager.
Steve Fjordbak, Production Manager.
Dana Hooper, Public Affairs Director.
Tee Thomas, Chief Engineer.

Highest 30 Sec. Rate: \$95.



KDTX-TV BMPCT-860721KE Granted 8/29/86 © American Map Corp., No. 14244

City of License: Dallas. DMA: Dallas-Fort Worth. Rank: 8.

Circulation ©1994 Nielsen. Coverage based on Nielsen study.

	Cable TV Households	Non-cable TV Households	Total TV Households
Station Totals	921,220	912,760	1,833,980
Average Weekly Circulation (1994)	22,547	47,181	69,561
Average Daily Circulation (1994)			24,622

Texas—Fort Worth-Dallas

KFWD

Ch. 52

Network Service: Telemundo.

Licensee: Interspan Communications, 900 S. Garfield Ave., Alhambra, CA 91801.

Studio: 3000 W. Story Rd., Irving, TX 75038.

Telephone: 214-255-5200. Fax: 214-258-1770.

Technical Facilities: Channel No. 52 (698-704 MHz). Authorized power: 5000-kw max. visual. Antenna: 1076-ft. above av. terrain, 1053-ft. above ground, 1680-ft. above sea level.

Latitude 32° 45' 01"
Longitude 97° 16' 07"

Transmitter: Near 3900 Barnett St., Fort Worth.

Ownership: HIC Broadcast Partners; Ronald Ulloa.

Began Operation: September 1, 1988.

Represented (legal): Dow, Lohnes & Albertson.

Represented (engineering): Silliman & Silliman.

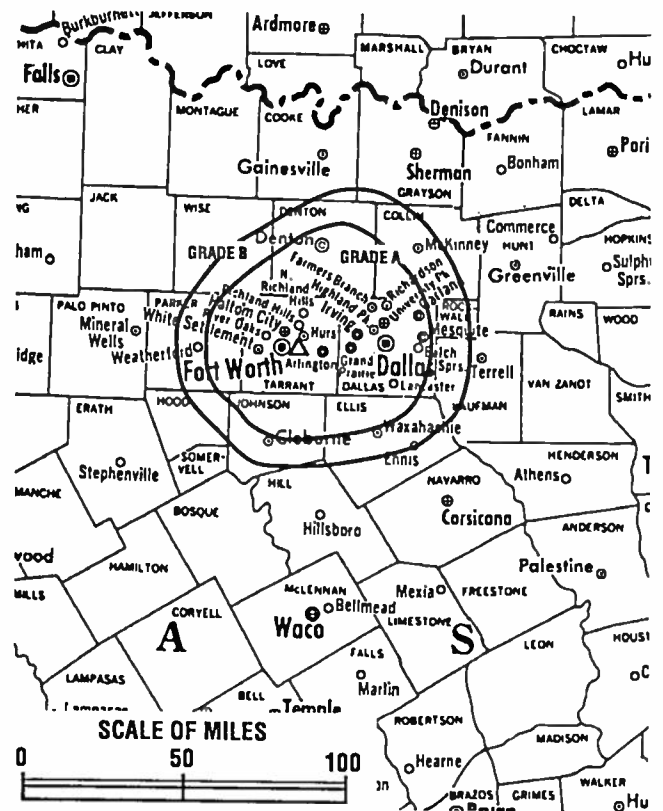
Personnel:

Wayne Casa, Vice President & General Manager.
Cerise Carter, National Sales Manager.
Harley Engel, Chief Engineer.
Maria Vera Roman, Business Manager.

Rates: On request.

City of License: Fort Worth. DMA: Dallas-Fort Worth. Rank: 8.

Circulation ©1994 Nielsen. Coverage based on Nielsen study.



KFWD BMPCT-88117KF Granted 12/21/88 © American Map Corp., No. 14244

	Cable TV Households	Non-cable TV Households	Total TV Households
Station Totals	735,960	773,670	1,509,630
Average Weekly Circulation (1994)	9,950	25,757	35,912
Average Daily Circulation (1994)			18,469

Texas—Fort Worth-Dallas

KTVT

Ch. 11

Network Service: None, Independent.

Licensee: Gaylord Broadcasting Co., 2802 Opryland Dr., Nashville, TN 37214.

Studio: 5233 Bridge St., Fort Worth, TX 76103.

Dallas Sales Office: Suite 1189, 2777 Stemmons Freeway, Dallas, TX 75207.

Mailing Address: Box 2495, Fort Worth, TX 76113.

Telephones: 817-451-1111 (Fort Worth); 214-770-4411 (Dallas).

Fax: 817-457-1897.

Technical Facilities: Channel No. 11 (198-204 MHz). Authorized power: 316-kw visual, 31.6-kw aural. Antenna: 1669-ft. above av. terrain, 1553-ft. above ground, 2349-ft. above sea level.

Latitude	32°	34'	43"
Longitude	96°	57'	12"

Transmitter: Approx. 0.7-mi. S of Cedar Hill, TX.

Multichannel TV Sound: Stereo only.

Satellite Earth Stations: Harris, 6.1-meter Ku & C-band; Harris, 6.1-meter C-band; Harris, 3-meter Ku & C-band; Harris, Standard Agile Omni receivers.

News Service: AP.

Ownership: Gaylord Broadcasting Co. (Group Owner).

Began Operation: September 11, 1955. Sale to present owner by NAFI Telecasting approved Aug. 1, 1962 (Television Digest, Vol. 2:11, 32). Sale to NAFI Telecasting by Texas State Network approved July 27, 1960 by FCC (Vol. 16:21, 31).

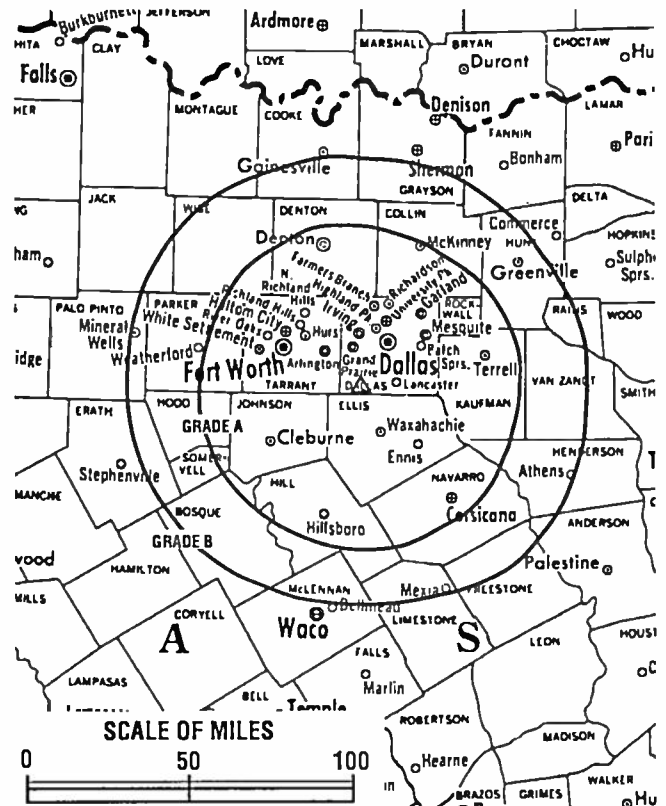
Represented (sales): MMT Sales Inc.

Represented (legal): Reed, Smith, Shaw & McClay.

Represented (engineering): A. D. Ring, P.C.

Personnel:

- E. D. Trimble, Vice President, Television Station Division.
- Brian P. Jones, Station Manager.
- Kym Redmond, General Sales Manager.
- Donna Coomer, National Sales Manager.
- Max Robinson, National Sales Manager.
- Bill Maples, Local Sales Manager, Dallas.
- Dana Bell, Local Sales Manager, Fort Worth.
- Jim Holland, News Director.
- Stephanie Seywert, Program & Research Manager.



KTVT BPCT-3268 Granted 3/26/64

© American Map Corp., No. 14244

Barry Smith, Creative Services & Marketing Manager.
 Ed Cuellar, Business Manager.
 Tom Daniels, Chief Engineer.
 Phil Crow, Production Manager.

Highest 30 Sec. Rate: \$6000.

City of License: Fort Worth. DMA: Dallas-Fort Worth. Rank: 8.

Circulation ©1994 Nielsen. Coverage based on Nielsen study.

	Cable TV Households	Non-cable TV Households	Total TV Households
Station Totals	12,833,230	7,614,480	20,447,710
Average Weekly Circulation (1994)	769,499	656,961	1,426,460
Average Daily Circulation (1994)			565,966

There is no more visible place for your advertising message than the pages of the Television & Cable Factbook

Texas—Fort Worth-Dallas

KTXA

Ch. 21

Network Service: None, independent.

Licensee: Paramount Stations Group of Fort Worth-Dallas Inc.,

Studio: 601 Pacific Ave., Suite 700, Dallas, TX 75202.

Telephone: 214-743-2100. **Fax:** 214-743-2121.

Technical Facilities: Channel No. 21 (512-518 MHz). Authorized power: 5000-kw max. & 1740-kw horizontal visual, 500-kw max. & 174-kw horizontal aural. Antenna: 1690-ft. above av. terrain, 1529-ft. above ground, 2349-ft. above sea level.

Latitude 32° 35' 22"
Longitude 96° 58' 10"

Transmitter: 1360-A W. Belt Line Rd., Cedar Hill.

Satellite Earth Stations: Harris, 6.1-meter C-band; Harris, 3-meter C-band; Vertex, 4.6-meter Ku-band; Harris, Vertex receivers.

Ownership: Viacom Inc. (Group Owner).

Began Operation: January 4, 1981. Sale to TVX, later Paramount Stations Group, by Taft Television & Radio Co. Inc. approved by FCC Feb. 20, 1987 (Television Digest, Vol. 27:9, 14, 15). Sale to Taft by Gulf Broadcast Group approved by FCC May 30, 1985 (Vol. 25:5, 20, 22). Sale to Gulf by Sidney L. Schlenker, J. Livingston Kosberg, et al., approved Dec. 11, 1984 (Vol. 24:23, 53).

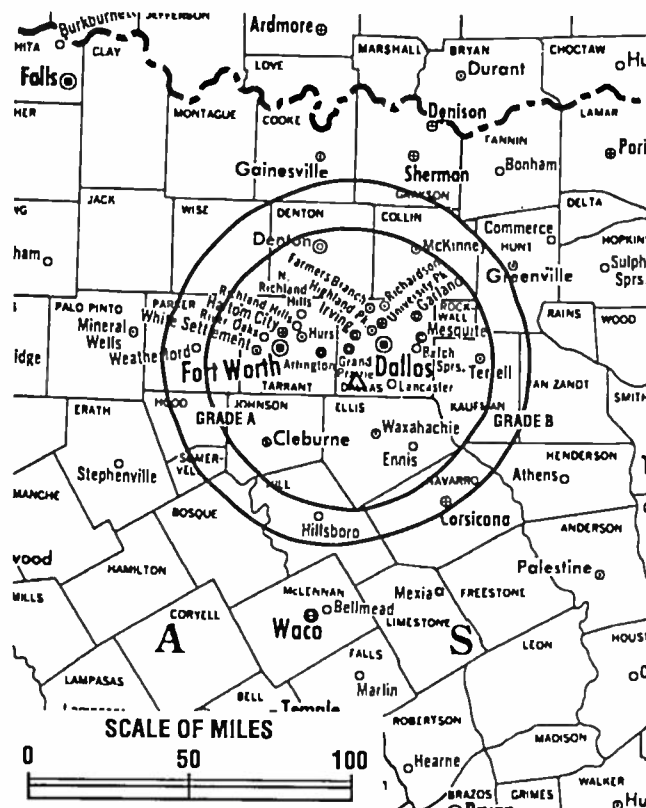
Represented (sales): Seltel Inc.

Represented (legal): Leventhal, Senter & Lerman.

Represented (engineering): du Treil, Lundin & Rackley.

Personnel:

- Walter De Haven, Vice President & General Manager.
- Rick Mills, General Sales Manager.
- Eric Lassberg, Local Sales Manager.
- Greg Pittman, National Sales Manager.
- Tammy Salinas, Program Manager.
- Sue Stuecheli, Business Manager.



KTXA BPCT-4962 Granted 3/31/80

© American Map Corp., No. 14244

George Delacerda, Chief Engineer.
Pat O'Connor, Traffic Manager.

Highest 30 Sec. Rate: \$5000.

City of License: Arlington. DMA: Dallas-Fort Worth. Rank: 8.

Circulation ©1994 Nielsen. Coverage based on Nielsen study.

	Cable TV Households	Non-cable TV Households	Total TV Households
Station Totals	1,021,930	1,010,800	2,032,730
Average Weekly Circulation (1994)	347,781	413,333	772,461
Average Daily Circulation (1994)			304,404

Texas—Fort Worth-Dallas

KXAS-TV

Ch. 5

Network Service: NBC.

Licensee: North Texas Broadcasting Corp., Box 1780, Fort Worth, TX 76101-1780.

Studio: 3900 Barnett St., Fort Worth, TX 76101.

Branch Office: 3100 McKinnon St., Suite 370, Dallas, TX 75201.

Mailing Address: Box 1780, Fort Worth, TX 76101-1780.

Telephones: 817-536-5555 (Fort Worth); 214-745-5555 (Dallas).

Fax: 817-654-6362.

Technical Facilities: Channel No. 5 (76-82 MHz). Authorized power: 100-kw visual, 20-kw aural. Antenna: 1686-ft. above av. terrain, 1496-ft. above ground, 2306-ft. above sea level.

Latitude	32°	35'	15"
Longitude	96°	57'	59"

Transmitter: 1.12-mi. W of Belt Line Rd. & Rte. 67 Intersection, Cedar Hill.

News Services: AP, NBC, UPI.

Ownership: LIN Television Corp. (Group Owner).

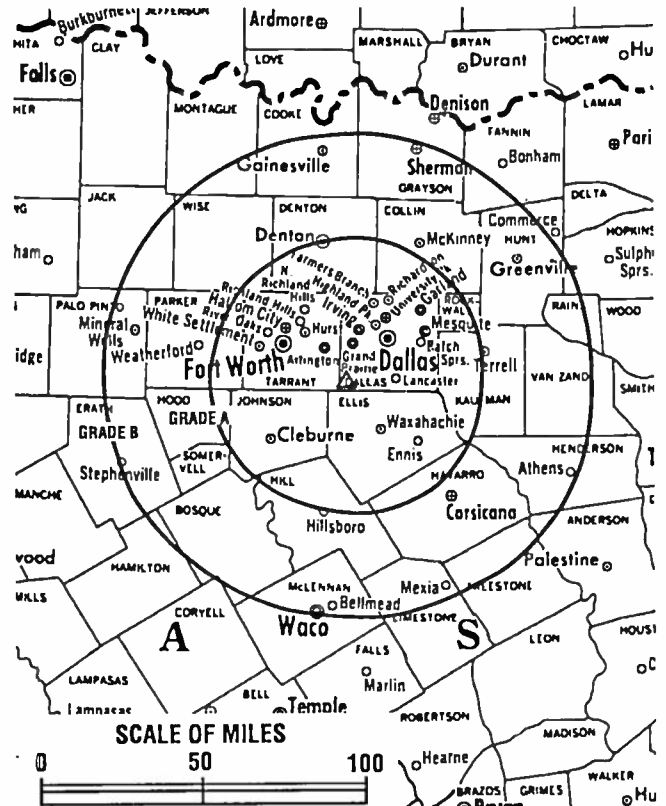
Began Operation: September 29, 1948. Sale to present owner by Carter Publications Inc. (Fort Worth Star-Telegram) approved by FCC May 13, 1974 (Television Digest, Vol. 13:2; 14:19).

Represented (sales): Blair Television.

Represented (legal): Koteen & Naftalin.

Personnel:

Douglas Adams, President & General Manager.
 Patty Parker, General Sales Manager.
 Teansie Garfield, National Sales Manager.
 Ken Waterman, National Sales Manager.
 George Csahanin, Engineering Director.
 Dave Overton, News Director.
 Brian Hocker, Director, Operations & Programming.
 Lee Spieckerman, Director of Advertising & Promotion.



KXAS-TV BPCT-890124KM Granted 3/20/89 © American Map Corp., No. 14244

Dan Fair, Business Manager.
 Mark Doton, Research Director.
 Nada Ruddock, Director of Community Affairs.

Rates: On request.

City of License: Fort Worth. DMA: Dallas-Fort Worth. Rank: 8.

Circulation ©1994 Nielsen. Coverage based on Nielsen study.

	Cable TV Households	Non-cable TV Households	Total TV Households
Station Totals	1,183,620	1,096,340	2,279,960
Average Weekly Circulation (1994)	797,942	773,193	1,601,043
Average Daily Circulation (1994)			869,972

WFAA-TV

Ch. 8



Network Service: ABC.

Licensee: WFAA-TV Inc., Communications Center, 606 Young St., Dallas, TX 75202-4810.

Studio: Communications Center, Dallas, TX 75202-4810.

Telephone: 214-748-9631. **Fax:** 214-977-6268.

Technical Facilities: Channel No. 8 (180-186 MHz). Authorized power: 316-kw visual, 31.6-kw aural. Antenna: Circularly polarized, 1680-ft. above av. terrain, 1499-ft. above ground, 2349-ft. above sea level.

Latitude 32° 35' 06"
Longitude 96° 58' 41"

Transmitter: 1590 W. Belt Line Rd., 0.5-mi. W of Cedar Hill.

Multichannel TV Sound: Stereo and separate audio program.

Satellite Earth Stations: Scientific-Atlanta, 7-meter C-band; Scientific-Atlanta, 5.5-meter Ku-band; Scientific-Atlanta receivers.

News Services: ABC, AP, CNN, UPI.

Ownership: A. H. Belo Corp. (Group Owner).

Began Operation: September 17, 1949 as KBTV. Sold to present owner February 1950 (Television Digest, Vol. 6:4, 11).

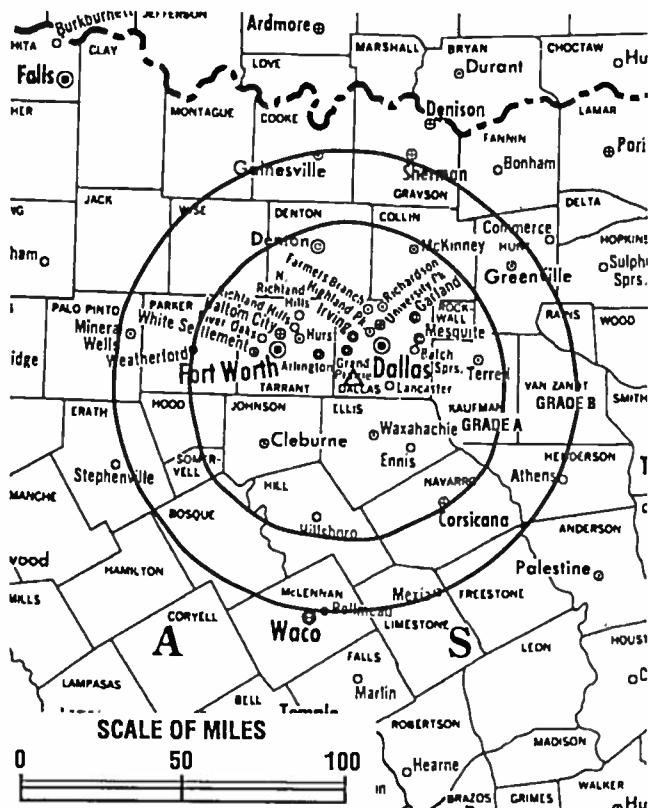
Represented (sales): TeleRep Inc.

Represented (legal): Dow, Lohnes & Albertson.

Represented (engineering): Jules Cohen & Associates, P.C.

Personnel:

Cathleen Creany, Vice President & General Manager.
John Irvin, Executive Director of Administration.



WFAA-TV BPCT-881003KS Granted 1/31/89 © American Map Corp., No. 14244

Alva Goodall, Community Relations Director.
Yvette Cook-Harris, Local Sales Manager.
Marc Montoya, National Sales Manager.
Jennifer Barnum, Human Resources Director.
Steve Kennett, Controller.
Clyde Chappell, Production Manager.
John Miller, Executive News Manager.
Beaven Els, Director of Engineering.
Dave Muscardi, Creative Services Director.
Allan Beutler, Associate Creative Director.
David Walther, Program Director.


Rates: On request.

NETWORK BASE HOURLY RATE: \$2650.

City of License: Dallas. **DMA:** Dallas-Fort Worth. **Rank:** 8.

Circulation ©1994 Nielsen. Coverage based on Nielsen study.

	Cable TV Households	Non-cable TV Households	Total TV Households
Station Totals	1,406,560	1,177,710	2,584,270
Average Weekly Circulation (1994)	903,395	812,646	1,757,864
Average Daily Circulation (1994)			1,121,797



It
All
Starts
With
Family.

Nothing is more important to a family than understanding and communication. Yet this often seems to be the most difficult task of all.

Nobody has all the answers, but **WFAA-TV** wants to help. As a source of information, as friends who care, and as neighbors with a stake in our community.

The result of that commitment is **Project 8: Family First**, a station wide, community outreach effort that reflects our most deeply felt values.

It's what **WFAA-TV** and **The Spirit of Texas** are all about.



Texas—Dallas-Fort Worth

KXTX-TV

Ch. 39

Network Service: None, independent.

Licensee: KXTX of Texas Inc., 3900 Harry Hines Blvd., Dallas, TX 75219.

Studio: 3900 Harry Hines Blvd., Dallas, TX 75219.

Telephone: 214-521-3900. Fax: 214-522-8311.

Technical Facilities: Channel No. 39 (620-626 MHz). Authorized power: 4508-kw max. & 2480-kw horizontal visual, 450.8-kw max. & 248-kw horizontal aural. Antenna: 1679-ft. above av. terrain, 1520-ft. above ground, 2334-ft. above sea level.

Latitude 32° 35' 07"
Longitude 96° 58' 06"

Transmitter: 1200 W. Belt Line Rd., Cedar Hill.

Satellite Earth Stations: Scientific-Atlanta, 10-meter C-band; Scientific-Atlanta, 3-meter Ku & C-band; Scientific-Atlanta receivers.

News Service: UPI.

Ownership: United States Media Corp.

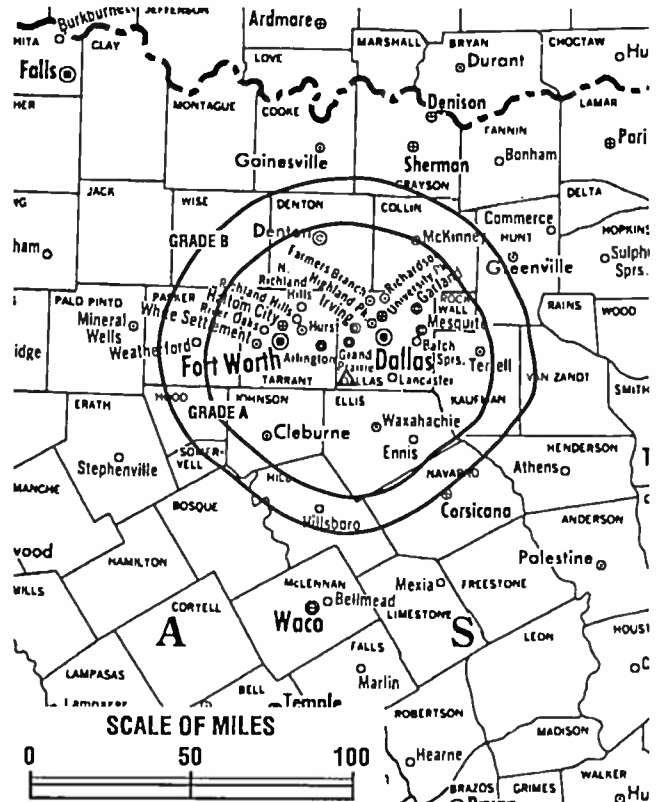
Began Operation: February 5, 1968 as KDTV. Donation to present owner by Double-day Bcstg. Co. approved by FCC Nov. 9, 1973. Following transfer Christian Bcstg. switched to Ch. 39 from Ch. 33 which went dark. Proposed sale to Family Group Bcstg. (Ian N. Wheeler, et al.) dismissed Nov. 24, 1986.

Represented (sales): Harrington, Righter & Parsons Inc.

Represented (legal): Fisher, Wayland, Cooper & Leader.

Personnel:

Nancy Dervin, General Manager.
Jeff Serio, Local Sales Manager.
Deborah Murphy, National Sales Manager.
Harold Nash, Chief Engineer.
Nelson Flanagan, Program & Promotion Director.



KXTX-TV BPCT-810616KF Granted 9/22/81 © American Map Corp., No. 14244

Gary Robbins, Controller.
Dennis Bruns, Production Manager.

Rates: On request.

City of License: Dallas. DMA: Dallas-Fort Worth. Rank: 8.

Circulation ©1994 Nielsen. Coverage based on Nielsen study.

	Cable TV Households	Non-cable TV Households	Total TV Households
Station Totals	1,169,710	1,064,440	2,234,150
Average Weekly Circulation (1994)	247,902	314,501	573,034
Average Daily Circulation (1994)			181,066

Texas—Decatur

KMPX

Ch. 29

Network Service: None, Independent.

Licensee: Word of God Fellowship Inc., Box 612066, Dallas, TX 75261.

Studio: 6221 N. O'Connor, No. 102, Irving, TX 75039.

Telephone: 214-432-0029. Fax: 214-432-0650.

Technical Facilities: Channel No. 29 (560-566 MHz). Authorized power: 4000-kw max. visual, 1000-kw max. aural. Antenna: 525-ft. above av. terrain, 630-ft. above ground, 1049-ft. above sea level.

Latitude 32° 52' 16"
Longitude 96° 55' 22"

Transmitter: 1680 W. Northwest Hwy., Dallas.

Satellite Earth Stations: Paraclypse, 3.7-meter; Harris, 3.7-meter; DX Communications, M/A-Com receivers.

News Service: Conus.

Ownership: Word of God Fellowship Inc.

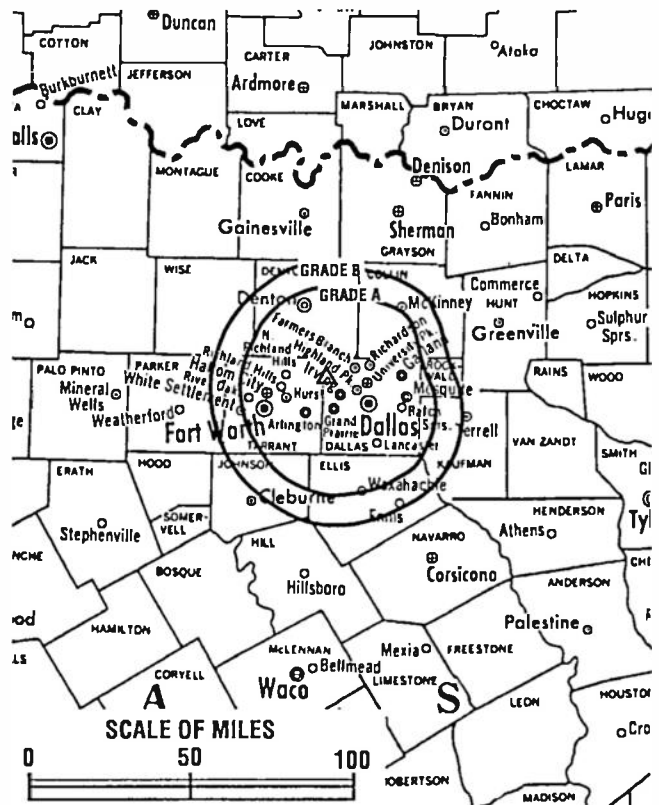
Began Operation: June 2, 1993.

Represented (legal): Baraff, Koemer, Olender & Hochberg, P.C.

Represented (engineering): Mullaney Engineering Inc.

Personnel:

- Marcus D. Lamb, President.
- Jim Moss, Vice President & General Manager.
- Shirley Cooke-Mangrum, National Sales Manager.
- David P. Thompson, Chief Engineer.
- Steve Wilhite, Production Manager.
- John Murdock, Administrative Assistant.



KMPX BMPCT-880616KE Granted 12/7/92 © American Map Corp., No. 14244

Highest 30 Sec. Rate: \$95.

City of License: Decatur. DMA: Dallas-Fort Worth. Rank: 8.

Circulation ©1994 Nielsen. Coverage based on Nielsen study.

	Cable TV Households	Non-cable TV Households	Total TV Households
Station Totals	671,100	699,250	1,370,350
Average Weekly Circulation (1994)	4,427	4,788	9,614
Average Daily Circulation (1994)			2,166

Texas—Eagle Pass

KVAW

Ch. 16

Network Service: Telemundo.

Licensee: Juan Wheeler Jr., Box 788, Eagle Pass, TX 78852.

Studio: 2210 Loop 431, Eagle Pass, TX 78852.

Telephone: 210-757-0316. Fax: 210-773-5612.

Technical Facilities: Channel No. 16 (482-488 MHz). Authorized power: 12.7-kw max. visual. Antenna: 279-ft. above av. terrain, 249-ft. above ground, 1063-ft. above sea level.

Latitude 28° 43' 32"
Longitude 100° 28' 35"

Transmitter: 2210 Loop 431, Eagle Pass, Maverick County.

Ownership: Juan Wheeler Jr.

Began Operation: June 15, 1991.

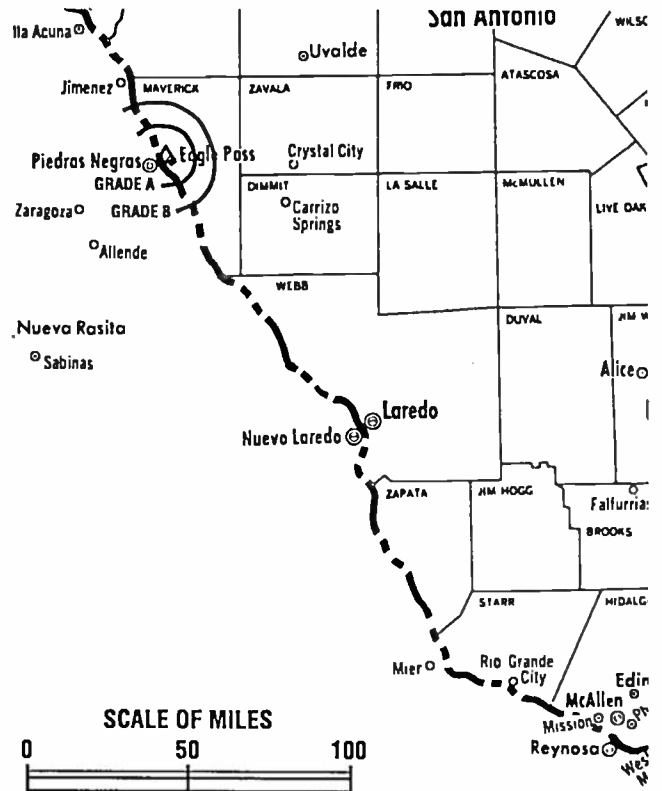
Represented (legal): James L. Oyster.

Personnel:
Juan Wheeler Jr., General Manager.
Ignacio Trujillo, Sales Manager.
Donna Dehoyos, Program Director.
Thomas Winkle, Chief Engineer.

Rates: On request.

City of License: Eagle Pass. DMA: San Antonio. Rank: 39.

Circulation © 1994 Nielsen. Coverage based on Nielsen study.



KVAW BPCT-881028KF Granted 6/29/89 © American Map Corp., No. 14244

	Cable TV Households	Non-cable TV Households	Total TV Households
Station Totals	20,950	2,390	23,340
Average Weekly Circulation (1994)	1,584	55	7,628
Average Daily Circulation (1994)			4,811

Texas—El Paso

KDBC-TV

Ch. 4

Network Service: CBS.

Licensee: KDBC-TV Ltd. Partnership, Box 1799, El Paso, TX 79999.

Studio: 2201 Wyoming Ave., El Paso, TX 79903.

Telephone: 915-532-6551. Fax: 915-544-2591.

Technical Facilities: Channel No. 4 (66-72 MHz). Authorized power: 100-kw visual, 10-kw aural. Antenna: 1563-ft. above av. terrain, 410-ft. above ground, 5610-ft. above sea level.

Latitude	31°	47°	46°
Longitude	106°	28'	57"

Transmitter: Comanche Peak, El Paso.

Satellite Earth Stations: Scientific-Atlanta, 7-meter; Comtech, 5-meter; Scientific-Atlanta, 5-meter C-band; Comrex, 4.6-meter; Scientific-Atlanta, 3-meter; Harris, Microdyne, Pinzone, Scientific-Atlanta receivers.

News Service: AP.

Ownership: Bimey Imes Jr. & Family (Group Owner).

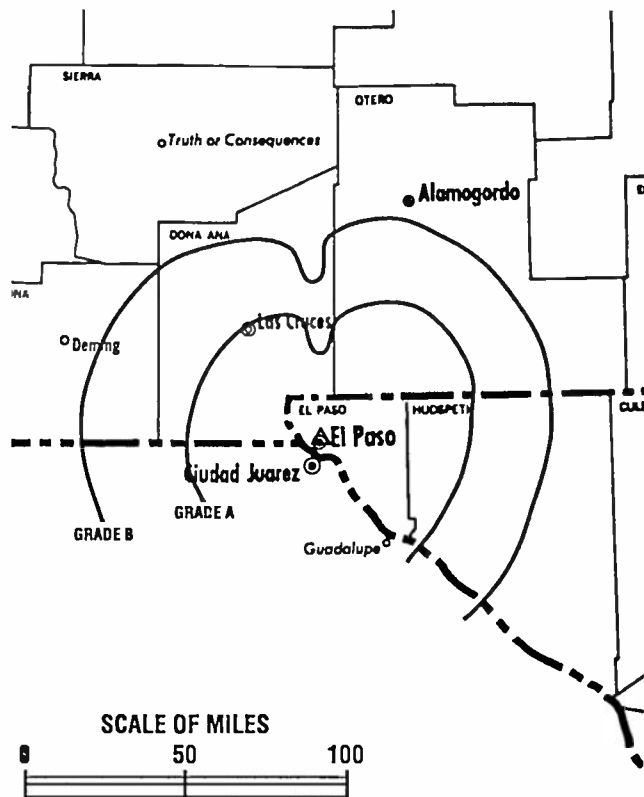
Began Operation: December 14, 1952. Sale to present owners by United Broadcasting Corp. approved May 10, 1988. Sale to United Bcstg. Corp. by El Paso TV Co. approved by FCC April 21, 1986 (Television Digest, Vol. 26:14, 25). Sale to Evening Post Publishing Co. by Doubleday Bcstg. Co. approved Aug. 30, 1974. Previous sale of Trigg-Vaughn station group to Doubleday approved Feb. 1, 1967 (Vol. 6:44; 7:6). Sale as KR0D-TV-AM to Trigg-Vaughn interests by Dorrance Roderick and family, publisher of El Paso Times, approved Oct. 29, 1959 (Vol. 15:36, 44).

Represented (sales): Seltel Inc.

Represented (legal): Arent Fox Kintner Plotkin & Kahn.

Personnel:

Stan Siegal, Vice President & General Manager.
 John M. Burton, General Sales Manager.
 Margie La Fleur, National Sales Manager.
 Paul Alciator, Chief Engineer.
 Bill Mitchell, News Director.



KDBC-TV BPCT-821013KE Granted 2/28/83 © American Map Corp., No. 14244

Jim Hiney, Creative Services Director.
 Irene Munoz, Business Manager.

Highest 30 Sec. Rate: \$500.

NETWORK BASE HOURLY RATE: \$493.

City of License: El Paso. DMA: El Paso. Rank: 100.

Circulation ©1994 Nielsen. Coverage based on Nielsen study.

	Cable TV Households	Non-cable TV Households	Total TV Households
Station Totals	269,580	225,530	495,110
Average Weekly Circulation (1994)	125,005	79,451	210,001
Average Daily Circulation (1994)			123,607

Texas—El Paso

KFOX-TV

(formerly KCIK)

Ch. 14

Network Service: Fox.

Licensee: KFOX-TV, 6004 N. Mesa, El Paso, TX 79912.

Studio: 6004 N. Mesa, El Paso, TX 79912.

Telephone: 915-833-8585. **Fax:** 915-833-8973.

Technical Facilities: Channel No. 14 (470-476 MHz). Authorized power: 402-kw max. & 214-kw horizontal visual, 21.4-kw horizontal aural. Antenna: 1980-ft. above av. terrain, 366-ft. above ground, 6114-ft. above sea level.

Latitude	31°	48'	55"
Longitude	106°	29'	20"

Transmitter: Approx. 3.9-mi. NNW of County Courthouse, El Paso.

Satellite Earth Stations: Microdyne, 4.5-meter Ku-band; Prodelin, 4.5-meter C-band; Weatherscan, 4-meter C-band; Prodelin, 3.9-meter C-band; Gardiner, M/A-Com, Microdyne receivers.

Ownership: KCIK-TV Inc.

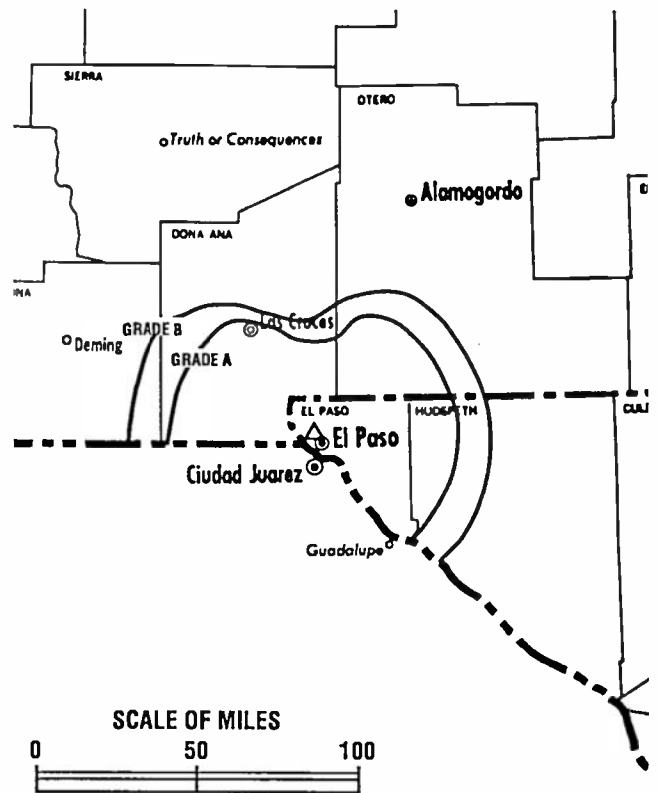
Began Operation: August 1, 1979. Sale to Santa Fe Communications & DeRance Foundation by Cristo Rey Corp. approved by FCC April 20, 1983. Sale to present owner granted June 17, 1988.

Represented (sales): Petry Television Inc.

Represented (legal): Fisher, Wayland, Cooper & Leader.

Personnel:

Don Caparis, President & General Manager.
 Larry Pepin, Station & Business Manager.
 Helen Barry, National Sales Manager.
 Ernie Hart, Chief Engineer.
 Rebecca Benson, Promotion & Marketing Director.



KFOX-TV BMPCT-790628KE Granted 8/29/79 © American Map Corp., No. 14244

Rates: On request.

City of License: El Paso. **DMA:** El Paso. **Rank:** 100.

Circulation ©1994 Nielsen. Coverage based on Nielsen study.

	Cable TV Households	Non-cable TV Households	Total TV Households
Station Totals	185,530	148,480	334,010
Average Weekly Circulation (1994)	86,815	67,917	154,778
Average Daily Circulation (1994)			75,549

Texas—El Paso

KINT-TV

Ch. 26

Network Service: Univision.

Licensee: Paso del Norte Bcstg. Corp., 5426 N. Mesa St., El Paso, TX 79912.

Studio: 5426 N. Mesa St., El Paso, TX 79912.

Telephone: 915-581-1126. Fax: 915-581-1393.

Technical Facilities: Channel No. 26 (542-548 MHz). Authorized power: 2250-kw max. visual, 225-kw max. aural. Antenna: 1500-ft. above av. terrain, 316-ft. above ground, 5516-ft. above sea level.

Latitude 31° 47' 46"
Longitude 106° 28' 56"

Transmitter: Comanche Peak, El Paso.

Satellite Earth Stations: Harris, 6.1-meter C-band; Scientific-Atlanta, 4.5-meter C-band; Harris receivers.

News Services: AP, Univision.

Ownership: Paso del Norte Bcstg. Corp.

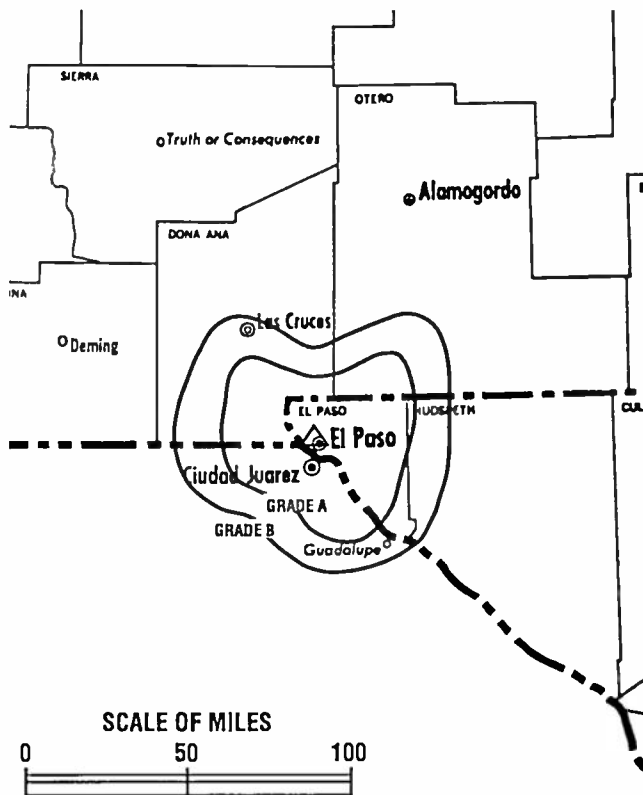
Began Operation: May 5, 1984.

Represented (sales): Univision.

Represented (legal): Mullin, Rhyne, Emmons & Topel, P.C.

Personnel:

Martin Silva, President.
Roy Ortega, Station Manager.
Rick Teplitz, Local Sales Manager.
David Candelaria, National Sales Manager.
Sylvia Martinez, Program Director.
Hector Urrutia, News Director.
Rene Cantu, Promotion Director.
Karl Moran, Comptroller.
Joe Salcido, Production Manager.
Alfredo Durand, Chief Engineer.



KINT-TV BMPCT-830422KH Granted 11/1/83 © American Map Corp., No. 14244

Highest 30 Sec. Rate: \$500.

City of License: El Paso. DMA: El Paso. Rank: 100.

Circulation ©1994 Nielsen. Coverage based on Nielsen study.

	Cable TV Households	Non-cable TV Households	Total TV Households
Station Totals	136,860	104,250	241,110
Average Weekly Circulation (1994)	22,563	48,790	71,577
Average Daily Circulation (1994)			43,280

Texas—El Paso

KJLF-TV

Ch. 65

Network Service: None, Independent.

Licensee: UN2JC Communications Ltd., 5925 Cromo Dr., El Paso, TX 79912.

Studio: 5925 Cromo Dr., El Paso, TX 79912.

Telephone: 915-833-0065. Fax: 915-584-8005.

Technical Facilities: Channel No. 65 (776-782 MHz). Authorized power: 1000-kw max. visual, 100-kw max. aural. Antenna: 1454-ft. above av. terrain, 173-ft. above ground, 5907-ft. above sea level.

Latitude	31°	48'	55"
Longitude	106°	29'	17"

Holds CP for change to 1600-kw max. visual, BPCT-920114KH.

Transmitter: Approx. 3.9-mi. NNW of County Courthouse.

Multichannel TV Sound: Planned.

Satellite Earth Station: Odom, 4-meter C-band; Hughes receivers.

SNG Mobile Dish: Production Uplink, 2.4-meter Ku-band.

Ownership: UN2JC Communications Ltd.

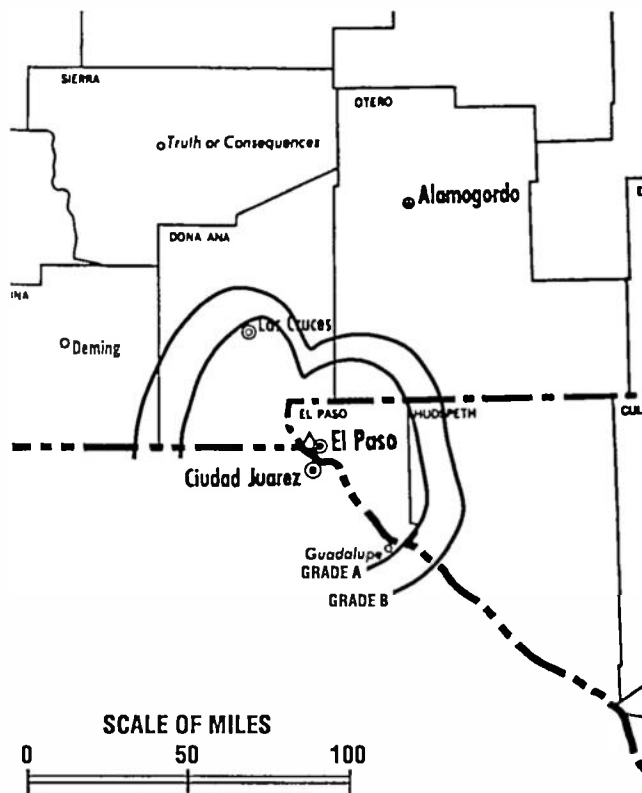
Began Operation: June 22, 1991.

Represented (legal): Stuart B. Mitchell & Associates.

Represented (engineering): Pete E. M. Warren III.

Personnel:

Sara Diaz Warren, President.
 John Warren, General Manager.
 Neil Henderson, General Sales Manager.
 Lori Warren, Program Director.



KJLF-TV BPCT-920114KH Granted 3/27/92 © American Map Corp., No. 14244

Rates: On request.

City of License: El Paso. DMA: El Paso. Rank: 100.

Circulation ©1994 Nielsen. Coverage based on Nielsen study.

	Cable TV Households	Non-cable TV Households	Total TV Households
Station Totals	136,090	103,970	240,060
Average Weekly Circulation (1994)	10,772	10,228	20,947
Average Daily Circulation (1994)			4,509

Texas—El Paso

KTSM-TV

Ch. 9

Network Service: NBC.

Licensee: Tri-State Broadcasting Co. Inc., 801 N. Oregon St., El Paso, TX 79902.

Studio: 801 N. Oregon St., El Paso, TX 79902.

Telephone: 915-532-5421. Fax: 915-532-6793.

Technical Facilities: Channel No. 9 (186-192 MHz). Authorized power: 316-kw visual, 42.7-kw aural. Antenna: 1910-ft. above av. terrain, 370-ft. above ground, 5993-ft. above sea level.

Latitude	31°	48'	18.50"
Longitude	106°	28'	57.00"

Transmitter: Ranger Peak, Franklin Mountains, 1-mi. NW of El Paso.

Multichannel TV Sound: Stereo only.

Satellite Earth Stations: Transmit/receive Harris, 6.1-meter Ku-band; Harris, 3-meter; Harris, Scientific-Atlanta receivers.

AM Affiliate: KTSM, 5-kw, (0.5-kw night), 1380 kHz.

FM Affiliate: KTSM-FM, 100-kw, 99.9 MHz (No. 260), 1820-ft.

News Services: ABC, AP, CBS, NBC.

Ownership: Tri-State Broadcasting Co. Inc.

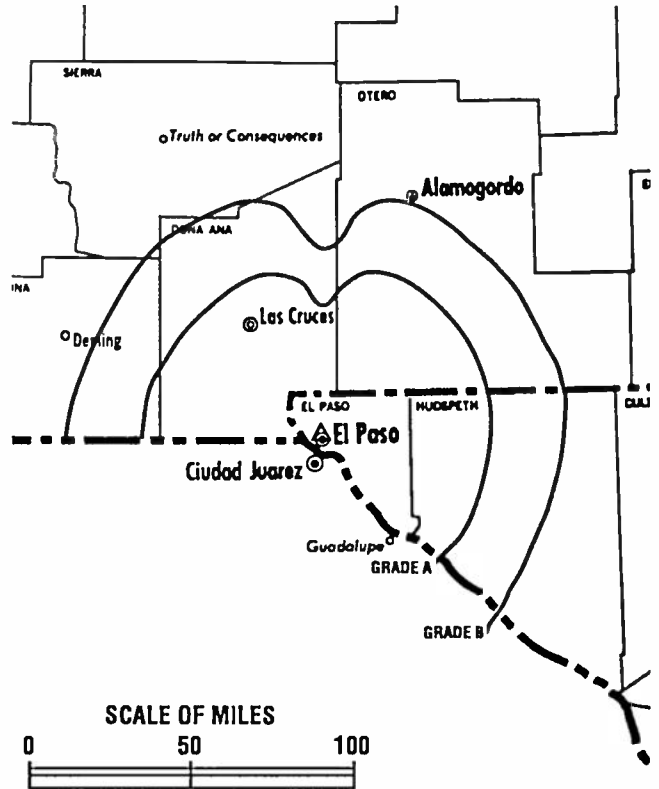
Began Operation: January 4, 1953.

Represented (sales): Blair Television.

Represented (legal): Bryan Cave.

Personnel:

Richard Pearson, President & Chief Executive Officer.
 Dan Krieger, Vice President & Station Manager.
 Paul Anthony, Vice President & Chief Financial Officer.
 Larry Bracher, General Sales Manager.
 Johnny Thompson, Local Sales Manager.
 Cathy Franco, Program Director.
 Udell Vigil, News Director.
 LeeBeau Santa Ana, Production Manager.



KTSM-TV BPCT-4538 Granted 9/8/72

© American Map Corp., No. 14244

Katie Carlson, Promotion Director.

Oscar G. Medina, Director of Engineering.

Highest 30 Sec. Rate: \$700.

NETWORK BASE HOURLY RATE: \$500.

City of License: El Paso. DMA: El Paso. Rank: 100.

Circulation ©1994 Nielsen. Coverage based on Nielsen study.

	Cable TV Households	Non-cable TV Households	Total TV Households
Station Totals	198,540	150,650	349,190
Average Weekly Circulation (1994)	122,253	78,809	207,412
Average Daily Circulation (1994)			120,049

Texas—El Paso

KVIA-TV

Ch. 7

Network Service: ABC.

Licensee: Marsh Media of El Paso.

Studio: 4140 Rio Bravo St., El Paso, TX 79902.

Telephone: 915-532-7777. Fax: 915-532-0070.

Technical Facilities: Channel No. 7 (174-180 MHz). Authorized power: 316-kw visual, 31.6-kw aural. Antenna: 820-ft. above av. terrain, 296-ft. above ground, 4916-ft. above sea level.

Latitude	31°	47'	17"
Longitude	106°	28'	46"

Transmitter: S slope of Comanche Peak, 0.4-mi. N of Scenic Dr., near El Paso.

Multichannel TV Sound: Stereo and separate audio program.

Satellite Earth Stations: Andrew, 7.3-meter; Scientific-Atlanta, 7-meter; Superior, 5-meter Ku & C-band; Andrew, 4.5-meter Ku-band; RCA, 4.5-meter Ku-band; Andrew, DX Engineering, M/A-Com, RCA, Scientific-Atlanta receivers.

News Services: AP, Conus, Sun World Satellite News.

Ownership: Marsh Media Inc. (Group Owner).

Began Operation: September 1, 1956. Sale to present owners by John B. Walton Jr. approved by FCC Feb. 24, 1976. Sale to Walton by Joseph Harris & Norman Alexander approved Jan. 19, 1966 (*Television Digest*, Vol. 6:4). Sale to Harris & Alexander by McLendon Investment Corp. approved March 20, 1957 (Vol. 13:12).

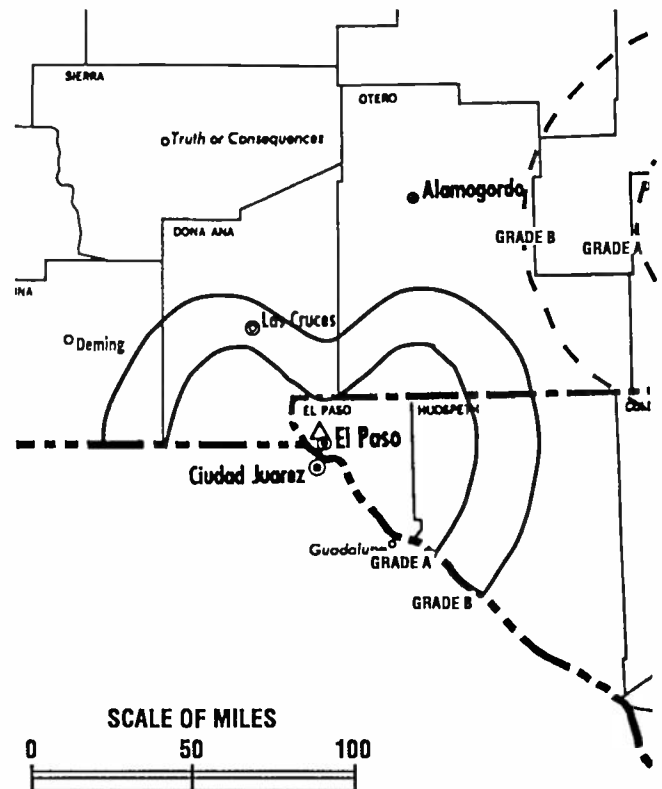
Represented (sales): Katz Continental Television.

Represented (legal): Wiley, Rein & Fielding.

Represented (engineering): Smith & Powstenko.

Personnel:

Art Olivas, General Manager.
 Dan Overstreet, General Sales Manager.
 Danny Aguilar, Local Sales Manager.
 Gary Warner, News Director.
 Jay Duncan, Program Director.



KVIA-TV BPCT-5091 Granted 12/22/77

© American Map Corp., No. 14244

Owen Smith, Chief Engineer.
 Jeannine French, Promotion Director.
 Tresa Kernaghan, Marketing Director.
 Michelle McCown Johnson, Business Manager.

Highest 30 Sec. Rate: \$700.

City of License: El Paso. DMA: El Paso. Rank: 100.

Circulation © 1994 Nielsen. Coverage based on Nielsen study.

	Cable TV Households	Non-cable TV Households	Total TV Households
Station Totals	486,590	375,660	862,250
Average Weekly Circulation (1994)	121,956	82,162	208,785
Average Daily Circulation (1994)			122,292

Texas—El Paso-Juarez, Mexico

XEJ-TV

Ch. 5

Network Service: Televisa.

Licensee: Television de la Frontera S.A., Box 9555, El Paso, TX 79985.

Studio: Edificio XEJ, Apartada 111, Juarez, Mexico

Telephone: 521-615-5555. **Fax:** 52-161-14-96-25.

Technical Facilities: Channel No. 5 (76-82 MHz). Authorized power: 63-kw visual, 10-kw aural.

Transmitter: Penon Mountain.

Ownership: Television de la Frontera S.A.

Began Operation: May 17, 1954.

Personnel:

Pedro Meneses Hoyos, General Manager.

Steve Guerrero, Chief Engineer.

Highest 30 Sec. Rate: \$350.

DMA: El Paso. Rank: 100.

Circulation ©1994 Nielsen. Coverage based on Nielsen study.

	Cable TV Households	Non-cable TV Households	Total TV Households
Station Totals	1,800,480	1,454,780	3,255,260
Average Weekly Circulation (1994)	1,413	27,644	28,983
Average Daily Circulation (1994)			7,134

Texas—El Paso-Juarez, Mexico

XEPM-TV

Ch. 2

Network Service: None, independent.

Licensee: XEPM-TV Television Inc., Apdo. No. 271, Juarez, Mexico.

Business Office: Television de la Frontera, Box 9555, El Paso, TX 79985.

Telephone: Juarez 2-2222.

Technical Facilities: Channel No. 2 (54-60 MHz). Authorized power: 6.3-kw visual, 3.15-kw aural. Antenna: 1150-ft. above av. terrain.

Ownership: XEPM-TV Television Inc.

Began Operation: January 16, 1961.

Personnel:

M. D. Heredia, General Manager.

Sergio D. Molinar Jr., Sales Manager.

Rates: On request.

DMA: El Paso. Rank: 100.

Circulation ©1994 Nielsen. Coverage based on Nielsen study.

	Cable TV Households	Non-cable TV Households	Total TV Households
Station Totals	136,090	103,970	240,060
Average Weekly Circulation (1994)	11,619	25,524	37,187
Average Daily Circulation (1994)			18,832

Texas—El Paso-Juarez, Mexico

XHIJ-TV

Ch. 44

Network Service: Telemundo.

Licensee: Arnolde Cabada de la O, Carretera Juarez Porvenir 8388, Juarez, Chihuahua, Mexico.

Studio: Carretera Juarez Porvenir 8388, Juarez, Chihuahua.

Mailing Address: Suite 200, 1790 Lee Trevino Blvd., El Paso, TX 79936.

Telephone: 915-598-0440. **Fax:** 915-598-1485.

Technical Facilities: Channel No. 44 (650-656 MHz). Authorized power: 240-kw visual. Antenna: 1200-ft. above av. terrain, 150-ft. above ground, 5773-ft. above sea level.

Transmitter: Cerro Del 44, 2-mi. SW of Juarez.

Ownership: Televisora Nacional S.A.

Began Operation: October 16, 1980.

Represented (sales): Telemundo.

Personnel:

Arnolde Cabada de la O, Chief Executive Officer.

Luis Arnolde Cabada, Executive Vice President.

Jesus Cabada, Vice President & Comptroller.

Sergio Cabada, Vice President & Director of Programming & Marketing.

John Chapman, General Manager, El Paso.

Gabriel Rios, Chief Engineer.

Armando Cabada, News Director.

Maria Elana Solorzano, Production Manager.

Carlos Siller, Director of Public Affairs.

Peria Peon-Grimaldo, Administrative Manager.

Highest 30 Sec. Rate: \$375.

DMA: El Paso. **Rank:** 100.

Circulation ©1994 Nielsen. Coverage based on Nielsen study.

	Cable TV Households	Non-cable TV Households	Total TV Households
Station Totals	136,090	103,970	240,060
Average Weekly Circulation (1994)	12,017	23,860	35,910
Average Daily Circulation (1994)			15,029

Texas—Garland

KUVN

Ch. 23

Network Service: Univision.

Licensee: KUVN License Partnership, 1901 Ave. of the Stars, Suite 680, Los Angeles, CA 90067.

Studio: 3720 Marquis Dr., Garland, TX 75042.

Telephone: 214-494-2323. Fax: 214-494-1225.

Technical Facilities: Channel No. 23 (524-530 MHz). Authorized power: 5000-kw max. visual, 1000-kw max. aural. Antenna: 1142-ft. above av. terrain, 603-ft. above ground, 1215-ft. above sea level.

Latitude 32° 54' 04"
Longitude 96° 41' 14"

Transmitter: 3720 Marquis Dr., Garland.

Multichannel TV Sound: Stereo and separate audio program.

Satellite Earth Station: Harris, 6.1-meter C-band.

Ownership: Perenchio TV Inc. (Group Owner).

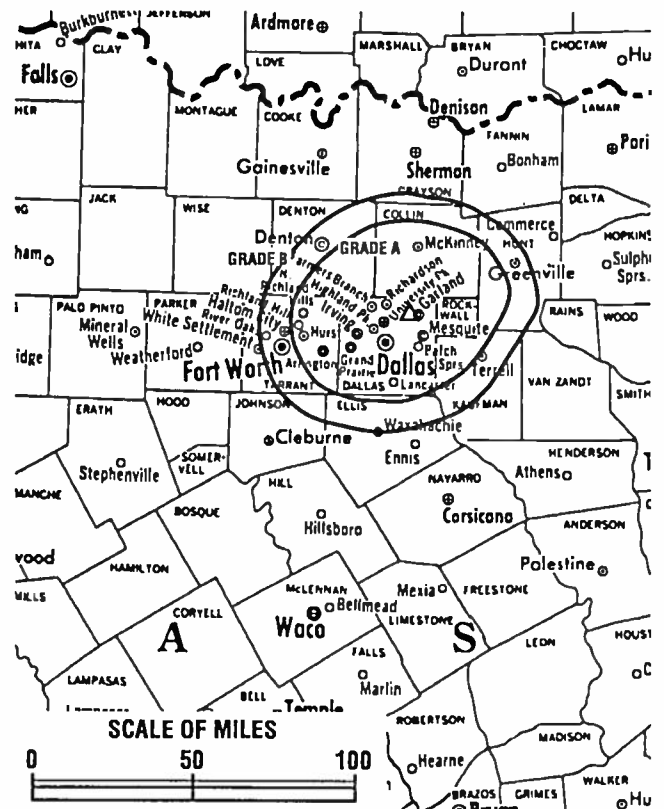
Began Operation: September 25, 1986. Purchase by Univision from Elizabeth R. Vaughn approved by FCC June 28, 1988. Sale to Perenchio TV Inc. approved Sept. 23, 1992 (Television Digest, Vol. 32:40).

Represented (sales): Univision.

Represented (legal): Gammon & Grange.

Personnel:

- Mario Carrera, General Manager.
- Virgilio Avila, News Director.
- Mary Craig, Program Director.
- Margie Aguilar, Production Manager.
- Roel Medina, Creative Services Director.



KUVN BMPCT-850221B Granted 5/24/85 © American Map Corp., No. 14244

Christie Torbett, Finance & Human Resources Coordinator.
Richard Craig, Chief Engineer.

Rates: On request.

City of License: Garland. DMA: Dallas-Fort Worth. Rank: 8.

Circulation ©1994 Nielsen. Coverage based on Nielsen study.

	Cable TV Households	Non-cable TV Households	Total TV Households
Station Totals	770,600	787,730	1,558,330
Average Weekly Circulation (1994)	14,001	33,075	47,630
Average Daily Circulation (1994)			34,025

Texas—Greenville

KTAQ

Ch. 47

Network Service: None, Independent.

Licensee: Mike Simons, 6801 Sanger, Suite 101, Waco, TX 76710.

Mailing Address: Box 8547, Greenville, TX 75404.

Telephone: 903-455-8847. Fax: 903-455-8891.

Technical Facilities: Channel No. 47 (668-674 MHz). Authorized power: 14.2-kw max. visual. Antenna: 508-ft. above av. terrain, 492-ft. above ground, 1069-ft. above sea level.

Latitude	33°	09'	32"
Longitude	96°	08'	34"

Transmitter: 1.6-mi. NW, 320° from Greenville, on Hunt County Rd. No. 1058.

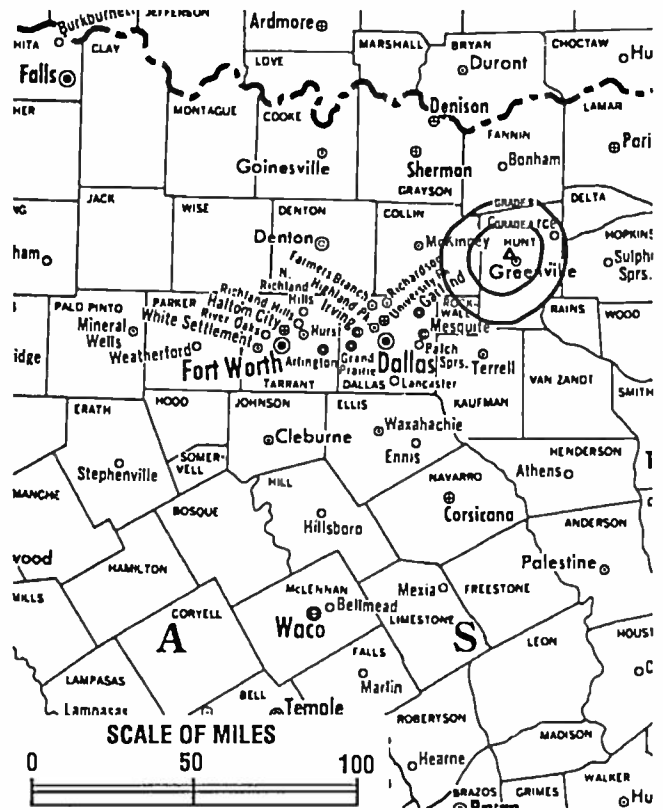
Ownership: Mike Simons.

Began Operation: April 1, 1994.

Personnel:

Robert L. Sharp, General Manager.
 Penny Heathcock, General Sales Manager.
 Larry Gennings, Chief Engineer.
 Brenda Sharp, Program Director.

Highest 30 Sec. Rate: \$30.



KTAQ BMPCT-931028KP Granted 3/31/94 © American Map Corp., No. 14244

Nielsen Data: Not available.

City of License: Greenville. DMA: Dallas-Fort Worth. Rank: 8.

Texas—Harlingen

KGBT-TV

Ch. 4

Network Service: CBS.

Licensee: KGBT-TV Ltd. Partnership, 9201 W. Expressway 83, Harlingen, TX 78552.

Studio: 9201 W. Expressway 83, Harlingen, TX 78552.

Telephone: 512-421-4444. Fax: 512-421-2318.

Technical Facilities: Channel No. 4 (66-72 MHz). Authorized power: 100-kw visual, 10-kw aural. Antenna: 1299-ft. above av. terrain, 1292-ft. above ground, 1347-ft. above sea level.

Latitude 26° 08' 55"
Longitude 97° 49' 17"

Transmitter: 0.125-mi. S of La Feria, TX.

Satellite Earth Stations: Scientific-Atlanta, 7-meter C-band; Scientific-Atlanta, 4.6-meter C-band; Harris, 4-meter Ku-band; M/A-Com, Scientific-Atlanta receivers.

News Services: AP, CBS, Sports News Satellite.

Ownership: Draper Communications Inc. (Group Owner).

Began Operation: October 4, 1953. Sale to present owner by Tichenor Media System Inc. approved by FCC Feb. 7, 1986.

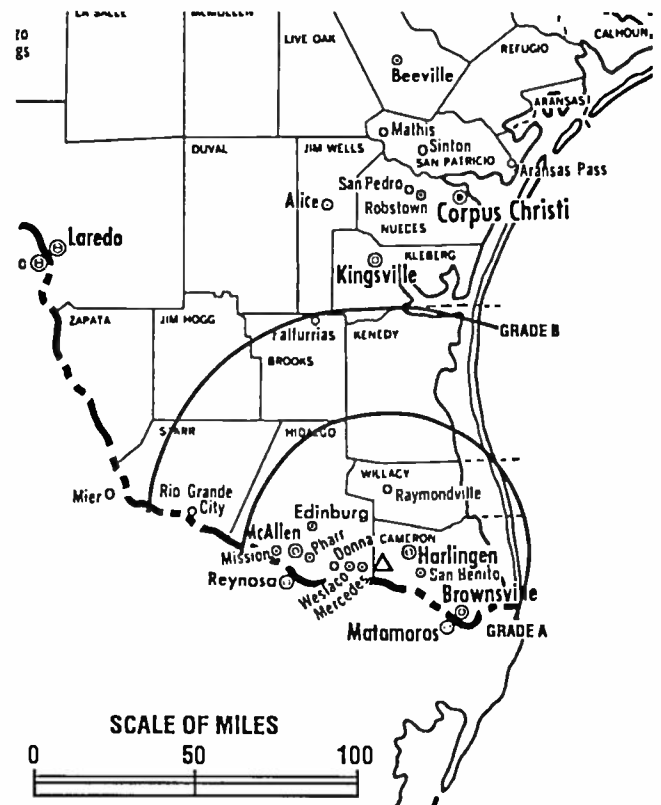
Represented (sales): Katz Continental Television.

Represented (legal): Arent, Fox, Kintner, Plotkin & Kahn.

Represented (engineering): D. W. Sargent Broadcast Service.

Personnel:

William F. Jorn, Vice President & General Manager.
Jim Louder, General Sales Manager.
Pahl Shipley, News Director.
Deborah Pool-Nott, Local & Regional Sales Manager.
Harry Thielman, Chief Engineer.
Carrie Cox, Production Manager.



KGBT-TV BPCT-861104KK Granted 1/16/87 © American Map Corp., No. 14244

Jim Chancey, Program & Promotion Director.
Louise McCarty, Business Manager.

Rates: On request.

City of License: Harlingen. DMA: Harlingen-Weslaco-Brownsville-McAllen. Rank: 113.

Circulation ©1994 Nielsen. Coverage based on Nielsen study.

	Cable TV Households	Non-cable TV Households	Total TV Households
Station Totals	97,970	116,240	214,210
Average Weekly Circulation (1994)	79,609	87,862	167,456
Average Daily Circulation (1994)			109,834

Texas—Houston

KHOU-TV

Ch. 11

Network Service: CBS.

Licensee: KHOU-TV Inc., Box 11, Houston, TX 77001-0011.

Studio: 1945 Allen Pkwy., Houston, TX 77019.

Mailing Address: Box 11, Houston, TX 77001-0011.

Telephone: 713-526-1111. Fax: 713-521-4326.

Technical Facilities: Channel No. 11 (198-204 MHz). Authorized power: 316-kw visual. Antenna: Circularly polarized, 1870-ft. above av. terrain, 1937-ft. above ground, 2008-ft. above sea level.

Latitude 29° 33' 40"
Longitude 95° 30' 04"

Transmitter: 3111 Senior Rd., Missouri City, TX.

Multichannel TV Sound: Stereo only.

Satellite Earth Stations: Scientific-Atlanta, 10-meter C-band; Andrew, 7-meter Ku & C-band; Vertex, 6-meter Ku-band; Andrew, M/A-Com, Scientific-Atlanta receivers.

SNG Mobile Dish: Andrew, 2.4-meter Ku-band.

News Services: AP, CBS, CNN, UPI.

Ownership: A. H. Belo Corp. (Group Owner).

Began Operation: March 22, 1953. Transfer of control to Corinthian Bcstg. by Paul E. Taft, et al., approved July 11, 1956 by FCC (Television Digest, Vol. 12:19, 28). Sale to present owner by Corinthian Bcstg. approved by FCC Nov. 22, 1983.

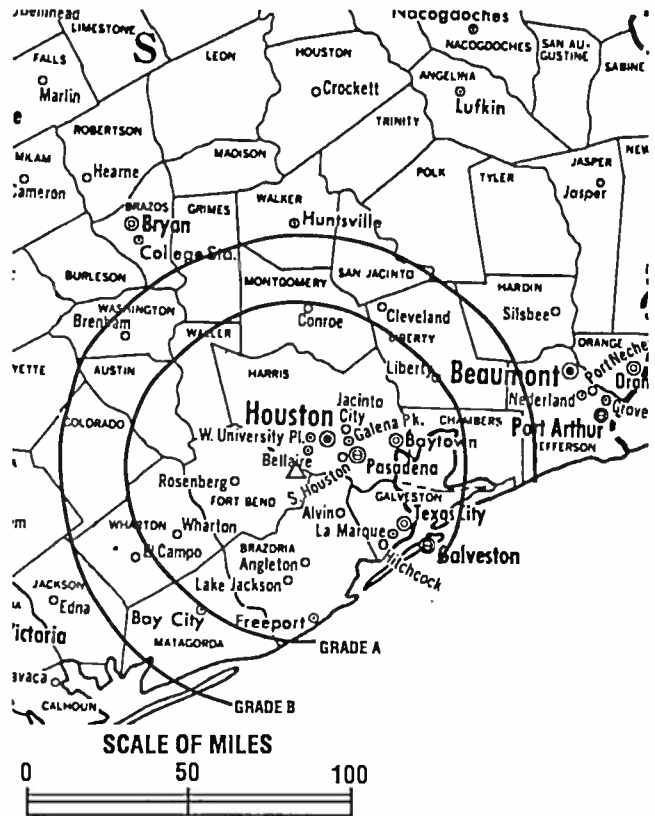
Represented (sales): TeleRep Inc.

Represented (legal): Dow, Lohnes & Albertson.

Represented (engineering): Cohen, Dippell & Everist, P.C.

Personnel:

Allan Howard, President & General Manager.
Richard Kelly, Vice President & Director, Sales & Marketing.
Jeffrey Lovins, Local Sales Manager.
Kenlyn Zschunke, Regional Sales Manager.
Mario Hewitt, National Sales Manager.
David Goldberg, Executive News Director.
Garen Vandebek, Director of Creative Services.
Andrew Klarer, Production Manager.
Larry Giele, Financial Manager.
David Carr, Director of Engineering.
Gwen Anderson, Marketing Research Manager.



KHOU-TV BPC-880819KF Granted 11/30/88 © American Map Corp., No. 14244

Joan Swanson, Program Director.
Cris Perez, Community Affairs Director.

Rates: On request.

City of License: Houston. DMA: Houston. Rank: 11.

Circulation ©1994 Nielsen. Coverage based on Nielsen study.

	Cable TV Households	Non-cable TV Households	Total TV Households
Station Totals	1,260,420	951,980	2,212,400
Average Weekly Circulation (1994)	685,799	590,138	1,299,991
Average Daily Circulation (1994)			807,002

**Need Broadcast TV or Cable TV Mail Labels
From the Factbook?**

Call Warren Publishing Inc.'s
Market Research & Data Sales Dept.
202-872-9200

Texas—Houston

KHTV

Ch. 39

Network Service: None, Independent.

Licensee: Gaylord Broadcasting Co., Box 630129, Houston, TX 77263-0129.

Studio: 7700 Westpark Dr., Houston, TX 77063.

Mailing Address: Box 630129, Houston, TX 77263-0129.

Telephone: 713-781-3939. **Fax:** 713-781-3441.

Technical Facilities: Channel No. 39 (620-626 MHz). Authorized power: 5000-kw max. visual, 501-kw max. aural. Antenna: 1950-ft. above av. terrain, 1970-ft. above ground, 2049-ft. above sea level.

Latitude 29° 34' 06"
Longitude 95° 29' 57"

Transmitter: 4126 McHard Rd., 0.8-mi. S of Rte. 2234, 1.27-mi. E of Missouri City boundary.

Multichannel TV Sound: Stereo only.

Satellite Earth Stations: Scientific-Atlanta, 7-meter; Paraclipse, 4.8-meter; Microdyne, Scientific-Atlanta receivers.

News Service: AP.

Ownership: Gaylord Broadcasting Co. (Group Owner).

Began Operation: October 10, 1953 as KNUZ-TV, but quit air June 25, 1954. Sale of 80% to WKY-TV by KNUZ Television Co. approved Oct. 13, 1965 by FCC (Television Digest, Vol. 5:21, 42). Transfer of remaining 20% approved June 17, 1966 (Vol. 6:26). Resumed operations Jan. 6, 1967.

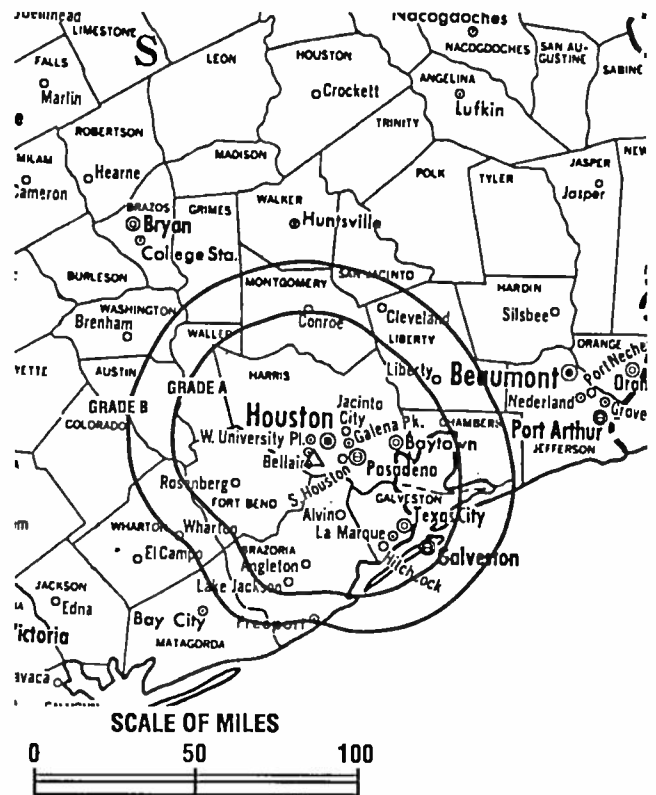
Represented (sales): MMT Sales Inc.

Represented (legal): Reed, Smith, Shaw & McClay.

Represented (engineering): David Steel & Associates Inc.

Personnel:

Paul Hastaba, Vice President & General Manager.
Lois Culpepper, General Sales Manager.
Glenn Massey, Local Sales Manager.
Mike Murray, National Sales Manager.
Bob Clark, Operations & Program Director.



KHTV BMPCT-831102KF Granted 11/2/83 © American Map Corp., No. 14244

Mike Maternee, Production Manager.
Jodie Sinclair, Public Service Director.
John R. Schilberg, Director of Engineering & Technology.
Cynthia Phillips, Business Manager.
Sean Haley, Creative Services Director.
Randy Wilkes, Marketing/Research Director.

Rates: On request.

City of License: Houston. **DMA:** Houston. **Rank:** 11.

Circulation ©1994 Nielsen. Coverage based on Nielsen study.

	Cable TV Households	Non-cable TV Households	Total TV Households
Station Totals	1,107,990	865,480	1,973,470
Average Weekly Circulation (1994)	383,288	373,207	766,180
Average Daily Circulation (1994)			317,665

Texas—Houston

KPRC-TV

Ch. 2

Network Service: NBC.

Licensee: Post-Newsweek Stations Houston Inc., Box 2222, Houston, TX 77252.

Studio: 8181 Southwest Freeway, Houston, TX 77074.

Mailing Address: Box 2222, Houston, TX 77252.

Telephone: 713-771-4631. Fax: 713-771-4653.

Technical Facilities: Channel No. 2 (54-60 MHz). Authorized power: 100-kw visual, 10-kw aural. Antenna: Circularly polarized, 1930-ft. above av. terrain, 1970-ft. above ground, 2049-ft. above sea level.

Latitude 29° 34' 06"
Longitude 95° 29' 57"

Transmitter: 0.8-mi. S of Rte. 2234, 1.27-mi. E of Missouri City line.

Multichannel TV Sound: Stereo only.

Satellite Earth Stations: Transmit/receive Harris, 8-meter Ku-band; Scientific-Atlanta, 7-meter C-band; Harris, 6.1-meter Ku-band; Harris, Microdyne, Standard Communications, Scientific-Atlanta receivers.

SNG Mobile Dish: Andrew, 2.3-meter Ku-band.

News Services: AP, UPI.

Ownership: Post-Newsweek Stations Inc. (Group Owner).

Began Operation: January 1, 1949 as KLEE-TV. Sold to H & C Communications Inc. May 1950 (Television Digest, Vol. 6:13, 21). FCC approved sale to present owner Feb. 28, 1994 (Vol. 33:49).

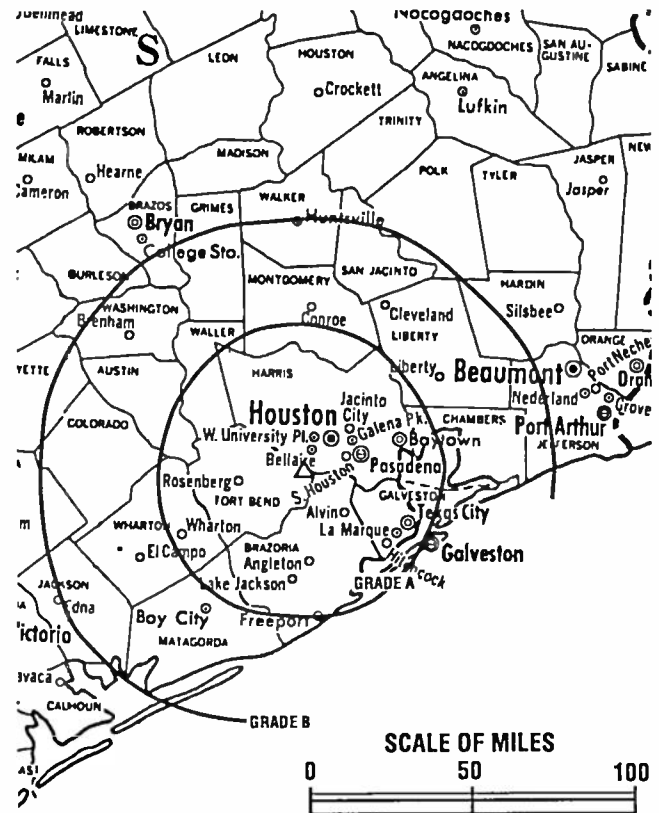
Represented (sales): Petry Television Inc.

Represented (legal): Covington & Burling.

Represented (engineering): Jules Cohen & Associates, P.C.

Personnel:

Steve Wasserman, Vice President & General Manager.
Martha Harvey, Vice President, Administration.
Kathleen Keefe, General Sales Manager.
Jim Horky, Local Sales Manager.
Von Johnson, Business Manager.



KPRC-TV BMPCT-831007KF Granted 11/22/83 © American Map Corp., No. 14244

Lyle Schulze, Program Director.
Bruce Bryant, Creative Services Director.
Nancy Brown, Traffic Manager.
Elsie Fox, VTR/Film Scheduling Supervisor.

Rates: On request.

NETWORK BASE HOURLY RATE: \$2900.

City of License: Houston. DMA: Houston. Rank: 11.

Circulation ©1994 Nielsen. Coverage based on Nielsen study.

	Cable TV Households	Non-cable TV Households	Total TV Households
Station Totals	1,272,670	933,050	2,205,720
Average Weekly Circulation (1994)	651,542	530,447	1,205,639
Average Daily Circulation (1994)			632,925

Texas—Houston

KRIV

Ch. 26

Network Service: Fox.

Licensee: Fox Television Stations Inc., Box 22810, Houston, TX 77227.

Studio: 3935 Westheimer Rd., Houston, TX 77027.

Mailing Address: Box 22810, Houston, TX 77227.

Telephone: 713-626-2610. Fax: 713-623-2982.

Technical Facilities: Channel No. 26 (542-548 MHz). Authorized power: 5000-kw max. & 1303-kw horizontal visual, 500-kw max. & 130-kw horizontal aural. Antenna: 1950-ft. above av. terrain, 1970-ft. above ground, 2049-ft. above sea level.

Latitude 29° 34' 28"
Longitude 95° 29' 37"

Transmitter: 0.4-mi. S of Rte. 2234, 0.1-mi. W of intersection with Blue Ridge Rd.

Satellite Earth Stations: Harris, 6.1-meter C-band; Microdyne, 5-meter C-band; Vertex, 6.1-meter Ku-band; Harris, Standard Communications receivers.

News Services: AP, CNN, Fox News, National Weather Service.

Ownership: Fox Television Stations Inc. (Group Owner).

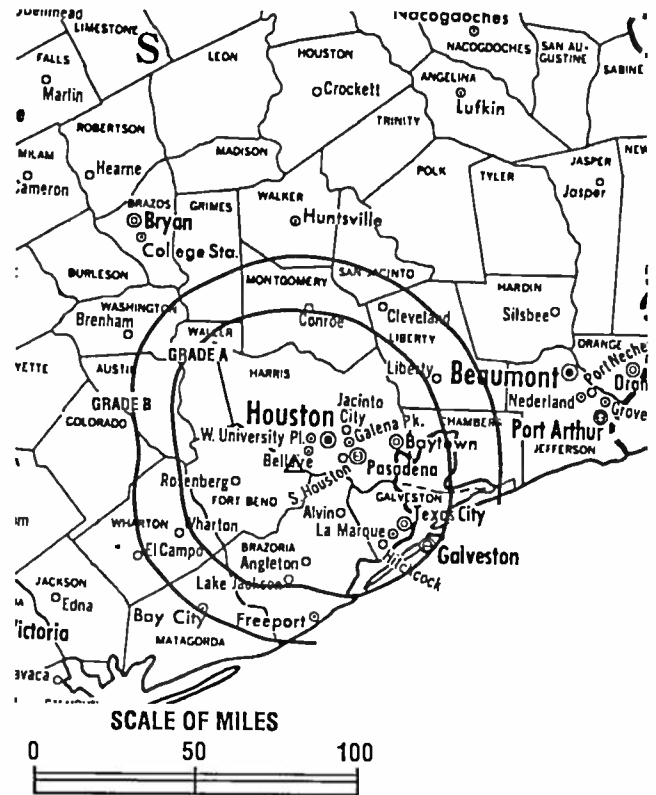
Began Operation: August 15, 1971. Sale to present owner by Metromedia approved by FCC Nov. 14, 1985. Sale to Metromedia by Crest Bcstg. approved April 6, 1978 (Television Digest, Vol. 17:34).

Represented (sales): Harrington, Righter & Parsons Inc.

Represented (engineering): Hammett & Edison Inc.

Personnel:

- M. Jerry Marcus, Vice President & General Manager.
- Craig Bland, Vice President & General Sales Manager.
- Wendell Wyborny, Vice President & Chief Engineer.
- Roz Brown, Vice President & Program Director.
- Mary Delaney, Vice President & Promotion Director.
- Alan Youngstein, Vice President, Administration & Finance.
- Denise Bishop, Vice President, News.



KRIV BMPCT-811014KE Granted 11/15/81 © American Map Corp., No. 14244

Jose Oti, National Sales Manager.
Nancy McNeill, Local Sales Manager.

Rates: On request.

City of License: Houston. DMA: Houston. Rank: 11.

Circulation ©1994 Nielsen. Coverage based on Nielsen study.

	Cable TV Households	Non-cable TV Households	Total TV Households
Station Totals	1,218,790	919,650	2,138,440
Average Weekly Circulation (1994)	466,851	483,058	965,079
Average Daily Circulation (1994)			447,921

Texas—Conroe-Houston

KTFH

Ch. 49

Network Service: None, independent.

Licensee: San Jacinto TV Corp., 256 Sam Houston Pkwy., Suite 49, Houston, TX 77060.

Studio: 256 Sam Houston Pkwy., Suite 49, Houston, TX 77060.

Telephone: 713-820-4900. Fax: 713-820-4840.

Technical Facilities: Channel No. 49 (680-686 MHz). Authorized power: 4082-kw max. visual. Antenna: Circularly polarized, 1178-ft. above av. terrain, 1204-ft. above ground, 1316-ft. above sea level.

Latitude 30° 15' 45"
Longitude 95° 14' 50"

Holds CP for change to 4227-kw max. visual, 1178-ft. above av. terrain, 1171-ft. above ground, 1316-ft. above sea level. BPCT-921209KE.

Transmitter: N of State Rd. 2090, 12-mi. SE of Conroe, 1.05-mi. N of Hwy. 2090.

Satellite Earth Stations: Paraclipse, 4-meter C-band; Paraclipse, 4-meter Ku & C-band; M/A-Com, Houston Tracker receivers.

Ownership: San Jacinto TV Corp.

Began Operation: June 16, 1989.

Represented (sales): Katz Hispanic Media; Canadian Communications Co.

Represented (legal): Pepper & Corazzini.

Represented (engineering): E. Harold Munn Jr. & Associates Inc.

Personnel:

- Timothy Crosby, General Manager.
- Dean Nava, General Sales Manager.
- Calvin Smith, Chief Engineer.
- Cynthia Vigil, Business Manager.



KTFH BPCT-921209KE Granted 1/15/93 © American Map Corp., No. 14244

Highest 30 Sec. Rate: \$600.

City of License: Conroe. DMA: Houston. Rank: 11.

Circulation ©1994 Nielsen. Coverage based on Nielsen study.

	Cable TV Households	Non-cable TV Households	Total TV Households
Station Totals	687,060	626,180	1,313,240
Average Weekly Circulation (1994)	5,831	24,956	31,547
Average Daily Circulation (1994)			9,486

Texas—Galveston-Houston

KTMD

Ch. 48

Network Service: Telemundo.

Licensee: Telemundo of Galveston-Houston Inc., 1740 Broadway, 18th Floor, New York, NY 10019.

Studio: 3903 Stoney Brook, Houston, TX 77063.

Telephone: 713-974-4848. Fax: 713-974-5875.

Technical Facilities: Channel No. 48 (674-680 MHz). Authorized power: 4198-kw max. visual. Antenna: 1176-ft. above av. terrain, 1199-ft. above ground, 1212-ft. above sea level.

Latitude	29°	27'	57"
Longitude	95°	13'	23"

Transmitter: Rte. 3, Alvin.

Satellite Earth Stations: Comtech, 5-meter Ku & C-band; Vertex, 6.1-meter C-band; Pinzone receivers.

News Services: AP, CNN.

Ownership: Telemundo Group Inc. (Group Owner).

Began Operation: February 1, 1988. Sale to present owner by Raymond G. Schindler, et al., approved by FCC March 9, 1988.

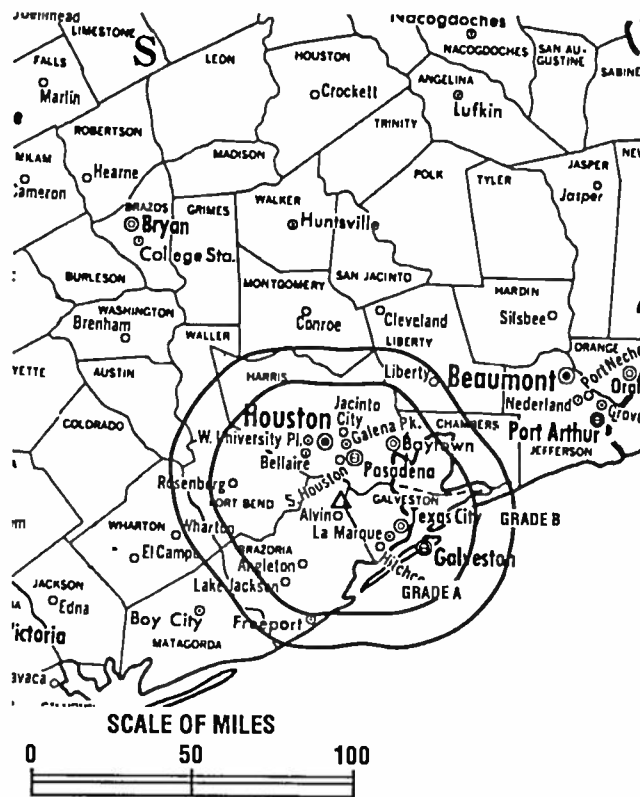
Represented (sales): Telemundo.

Represented (legal): Hogan & Hartson.

Represented (engineering): Hammett & Edison Inc.

Personnel:

- Luis Fernandez-Rocha, General Manager.
- Pepper Gould, Local Sales Manager.
- Mary Michael Townsend, National Sales Manager.
- Irma Garza, News Director.
- Marcello Marini, Program & Public Relations Manager.



KTMD BPCT-780907KF Granted 3/1/85 © American Map Corp., No. 14244

P. J. Griggs, Business Manager.
Kevin Busselman, Chief Engineer.

Highest 30 Sec. Rate: \$600.

City of License: Galveston. DMA: Houston. Rank: 11.

Circulation ©1994 Nielsen. Coverage based on Nielsen study.

	Cable TV Households	Non-cable TV Households	Total TV Households
Station Totals	696,830	618,680	1,315,510
Average Weekly Circulation (1994)	21,340	67,732	89,500
Average Daily Circulation (1994)			46,287

Texas—Houston

KTRK-TV

Ch. 13

Network Service: ABC.

Licensee: KTRK-TV Inc., 3310 Bissonnet, Houston, TX 77005.

Studio: 3310 Bissonnet St., Houston, TX 77005.

Mailing Address: Box 13, Houston, TX 77001.

Telephone: 713-666-0713. Fax: 713-668-0024.

Technical Facilities: Channel No. 13 (210-216 MHz). Authorized power: 316-kw visual, 39.8-kw aural. Antenna: 1930-ft. above av. terrain, 1970-ft. above ground, 2049-ft. above sea level.

Latitude 29° 34' 27"
Longitude 95° 29' 37"

Transmitter: 0.5-mi. E of S. Post Rd. & FM Rd. 2234 intersection, near Houston.

Satellite Earth Stations: Vertex, 9-meter C-band; Andrew, 7-meter C-band; Vertex, 6-meter Ku-band; Avantek, Harris receivers.

News Services: AP, Sportsticker, UPI.

Ownership: Capital Cities/ABC Inc. (Group Owner).

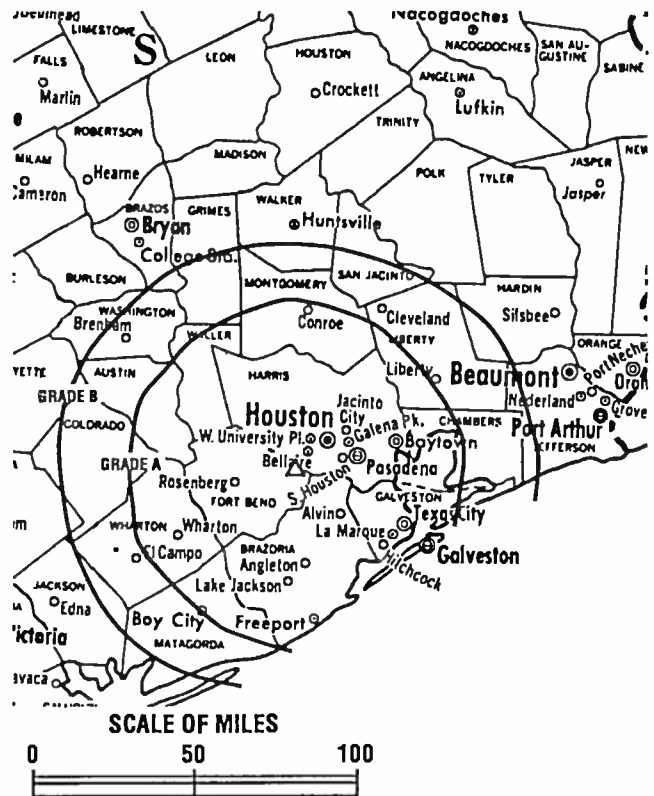
Began Operation: November 20, 1954. Sale to present owner by Houston Consolidated TV Co. approved by FCC June 15, 1967 (Television Digest, Vol. 6:48; 7:25).

Represented (sales): Capital Cities/ABC National TV Sales.

Represented (legal): Wilmer, Cutler & Pickering.

Personnel:

James Masucci, President & General Manager.
Jim Keeley, General Sales Manager.
Winfred Frazier, Local & Regional Sales Manager.
Gerald Lyles, National Sales Manager.
Charles Wolf, Operations Manager.
Kim Nordt-Jackson, Program Director.
Richard Longoria, News Director.
John Jancar, Business Manager.
Margaret Shilstone, Promotion Director.



KTRK-TV BPCT-7808251B Granted 12/12/80 © American Map Corp., No. 14244

J. L. Hamilton, Chief Engineer.
Stephen Wong, Director, Research & Sales Development.

Rates: On request.

City of License: Houston. DMA: Houston. Rank: 11.

Circulation ©1994 Nielsen. Coverage based on Nielsen study.

	Cable TV Households	Non-cable TV Households	Total TV Households
Station Totals	1,359,310	962,750	2,322,060
Average Weekly Circulation (1994)	680,119	593,617	1,296,665
Average Daily Circulation (1994)			764,130

Texas—Houston

KTXH

Ch. 20

Network Service: None, Independent.

Licensee: Paramount Station Group of Houston Inc., 8950 Kirby Dr., Houston, TX 77054.

Studio: 8950 Kirby Dr., Houston, TX 77054.

Telephone: 713-661-2020. Fax: 713-665-3909.

Technical Facilities: Channel No. 20 (506-512 MHz). Authorized power: 5000-kw max. & 2275-kw horizontal visual, 500-kw max. & 228-kw horizontal aural. Antenna: 1807-ft. above av. terrain, 1971-ft. above ground, 2049-ft. above sea level.

Latitude 29° 34' 34"
Longitude 95° 30' 36"

Transmitter: 4120 McHard Rd., Missouri City.

Satellite Earth Stations: Transmit/receive Scientific-Atlanta, 10-meter C-band; Harris, 9-meter C-band; Harris, 6.1-meter; Harris, 3-meter; Harris receivers.

Ownership: Viacom Inc. (Group Owner).

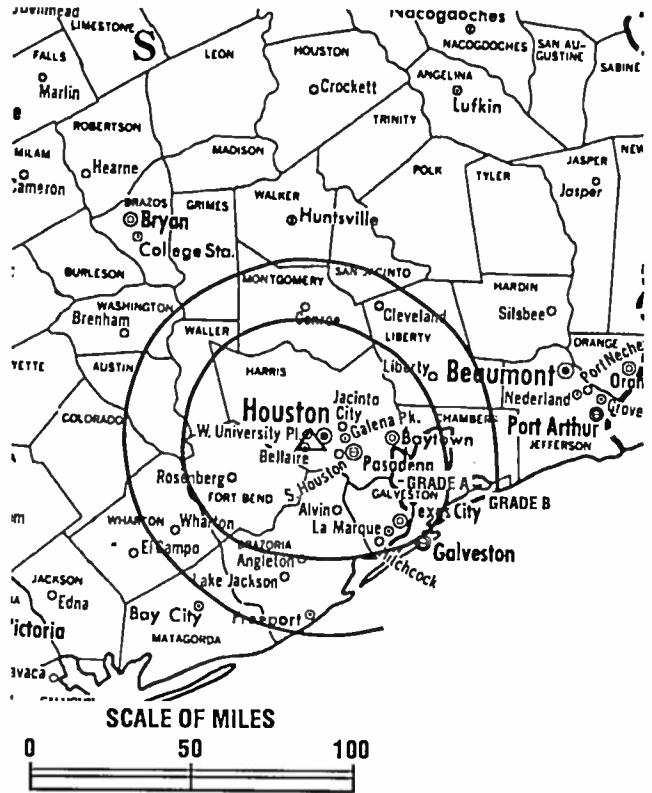
Began Operation: November 7, 1982. Left air Dec. 7, 1982; resumed operation Feb. 13, 1983. Sale to present owner by Taft Television & Radio Co. approved by FCC Feb. 20, 1987 (Television Digest, Vol. 27:9, 14, 15). Previous sale to Taft by Gulf Broadcast Group approved by FCC May 30, 1985 (Vol. 25:5, 20, 22). Sale to Gulf by Peter S. McMullen, Sidney Schlenker, et al., approved Dec. 11, 1984 (Vol. 24:23, 53).

Represented (sales): Seitel Inc.

Represented (legal): Leventhal, Senter & Lerman.

Personnel:

Michael Dunlop, Vice President & General Manager.
Linda Danna, General Sales Manager.
Debbie Sohmer, Local Sales Manager.
Shaun McDonald, National Sales Manager.
Kim Oilphant, Public Affairs Director.
Tom Zappala, Program Director.
Brad Levy, Marketing Director.
David Rowland, Business Manager.



KTXH BMPCT-820629KE Granted 11/5/82 © American Map Corp., No. 14244

Charles Hughes, Chief Engineer.
Paul Byckowski, Executive Sports Producer.
Walter Naar, Operations Manager.
Neal Goren, Traffic Manager.

Rates: On request.

City of License: Houston. DMA: Houston. Rank: 11.

Circulation © 1994 Nielsen. Coverage based on Nielsen study.

	Cable TV Households	Non-cable TV Households	Total TV Households
Station Totals	1,039,370	843,030	1,882,400
Average Weekly Circulation (1994)	428,338	425,061	864,559
Average Daily Circulation (1994)			347,533

Texas—Rosenberg-Houston

KXLN-TV

Ch. 45

Network Service: Univision.

Licensee: Pueblo Bcstg. Corp., 9440 Kirby Dr., Houston, TX 77054.

Studio: 9440 Kirby Dr., Houston, TX 77054.

Telephone: 713-662-4545. Fax: 713-668-9054.

Technical Facilities: Channel No. 45 (656-662 MHz). Authorized power: 2173-kw max. visual, 217-kw max. aural. Antenna: 1440-ft. above av. terrain, 1429-ft. above ground, 1505-ft. above sea level.

Latitude 29° 33' 25"
Longitude 95° 30' 04"

Transmitter: 3101 Senior Rd., 3-mi. E of Dewalt, Missouri City.

Satellite Earth Stations: SatCom, 5-meter; Scientific-Atlanta, 4.6-meter; Standard Communications receivers.

News Service: AP.

Ownership: Pueblo Bcstg. Corp.

Began Operation: September 1, 1987. Note: Transfer of control to Univision approved by FCC July 20, 1994 (Television Digest, Vol. 34:24).

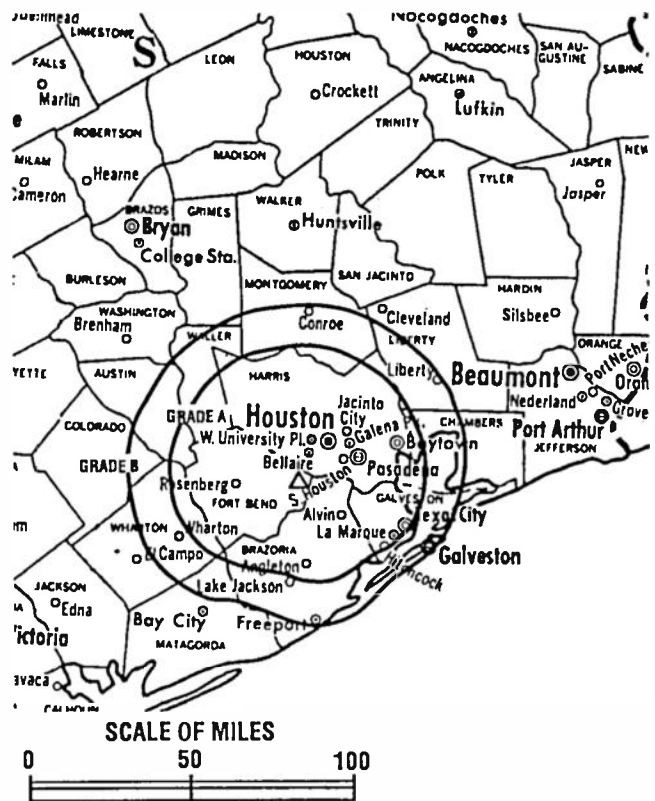
Represented (sales): Univision.

Represented (legal): Mullin, Rhyne, Emmons & Topel, P.C.

Represented (engineering): Moffet, Larson & Johnson Inc.

Personnel:

Jose Adan Trevino, President & Chief Executive Officer.
Zanetta Kelley, General Sales Manager.
Chas Wilson, Local Sales Manager.
Beatriz de Alvarado, News Director.
Cindy Chisum, Program Director.
Sandy Zavaleta, Promotion Director.
Steve Looney, Engineering Director.



KXLN-TV BMPCT-880314KE Granted 4/7/88 © American Map Corp., No. 14244

Chris Brown, Business Manager.
Ray Sepeda, Production Manager.

Highest 30 Sec. Rate: \$1600.

City of License: Rosenberg. DMA: Houston. Rank: 11.

Circulation ©1994 Nielsen. Coverage based on Nielsen study.

	Cable TV Households	Non-cable TV Households	Total TV Households
Station Totals	750,540	660,080	1,410,620
Average Weekly Circulation (1994)	20,129	95,348	116,000
Average Daily Circulation (1994)			80,604

Texas—Irving

KHSX-TV

Ch. 49

Network Service: Home Shopping Network.

Licensee: SKDA Bcstg. Partnership, 1957 E. Irving Blvd., Irving, TX 75060.

Studio: 1957 E. Irving Blvd., Irving, TX 75060.

Telephone: 214-579-4900. Fax: 214-579-1105.

Technical Facilities: Channel No. 49 (680-686 MHz). Authorized power: 5000-kw max. visual, 500-kw max. aural. Antenna: 1197-ft. above av. terrain, 1166-ft. above ground, 1824-ft. above sea level.

Latitude	32°	35'	24"
Longitude	96°	58'	21"

Transmitter: 1574 W. Belt Line Rd., Cedar Hill.

Multichannel TV Sound: Planned.

Satellite Earth Station: Pinzone, 6.1-meter C-band.

Ownership: Silver King Communications Inc. (Group Owner).

Began Operation: April 17, 1984. Sale to present owner by Cela Inc. approved by FCC April 7, 1987.

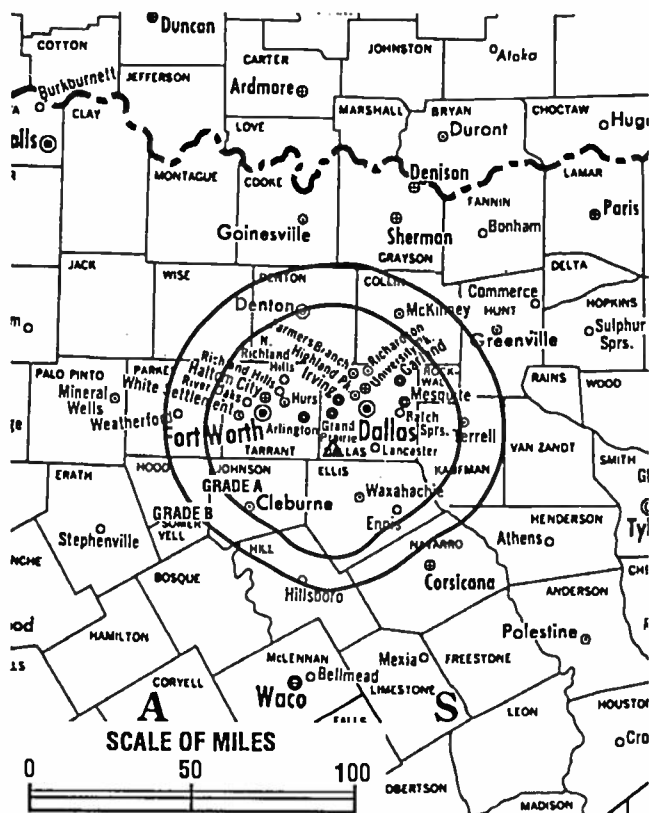
Represented (sales): Silver King Broadcasting Sales.

Represented (legal): Dow, Lohnes & Albertson.

Represented (engineering): Jules Cohen & Associates, P.C.

Personnel:

Brad Foltyn, Station Manager.
 Art Runyon, Chief Engineer.
 Tony Montes, Program Manager.



KHSX-TV BMPCT-870915KG Granted 10/30/87 © American Map Corp., No. 14244

Highest 30 Sec. Rate: \$200.

City of License: Irving. DMA: Dallas-Fort Worth. Rank: 8.

Circulation ©1994 Nielsen. Coverage based on Nielsen study.

	Cable TV Households	Non-cable TV Households	Total TV Households
Station Totals	742,500	779,430	1,521,930
Average Weekly Circulation (1994)	7,903	6,200	14,503
Average Daily Circulation (1994)			6,466

Texas—Katy

KNWS-TV

Ch. 51

Network Service: None, independent.

Licensee: Johnson Bcstg. Inc., 8440 Westpark Dr., Houston, TX 77063.

Studio: 8440 Westpark Dr., Houston, TX 77063.

Telephone: 713-974-5151. Fax: 713-975-6397.

Technical Facilities: Channel No. 51 (692-698 MHz). Authorized power: 2250-kw max. visual, 250-kw max. aural. Antenna: 1660-ft. above av. terrain, 1644-ft. above ground, 1716-ft. above sea level.

Latitude	29°	33'	40"
Longitude	95°	30'	04"

Transmitter: 3111 Senior Rd., Missouri City, TX.

Satellite Earth Stations: Comtech, 7.3-meter Ku & C-band; Comtech, 5-meter Ku & C-band; Standard Communications receivers.

News Services: AP, CNN, Conus.

Ownership: Johnson Broadcasting Inc.

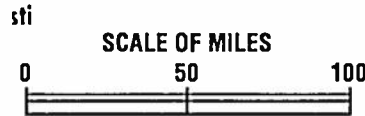
Began Operation: November 3, 1993.

Represented (legal): Smithwick & Belendiuk, P.C.

Represented (engineering): E. Harold Munn Jr. & Associates Inc.

Personnel:

Doug Johnson, General Manager.
 Graham McKernon, General Sales Manager.
 Howard Levinson, National Sales Manager.
 Bill Robinson, Chief Operating Officer.
 Mike Crew, News Director.



KNWS-TV BMPCT-920121KG Granted 3/19/93 © American Map Corp., No. 14244

Rates: On request.

City of License: Katy. DMA: Houston. Rank: 11.

Circulation ©1994 Nielsen. Coverage based on Nielsen study.

	Cable TV Households	Non-cable TV Households	Total TV Households
Station Totals	689,550	611,850	1,301,400
Average Weekly Circulation (1994)	8,916	32,333	41,514
Average Daily Circulation (1994)			11,652

Texas—Lake Dallas

KLDT

Ch. 55

Network Service: None, Independent.

Licensee: KLDT-TV 55 Inc., Box 1212, Lewisville, TX 75067-1212.

Telephones: 214-316-7000; 817-267-9725.

Technical Facilities: Channel No. 55 (716-722 MHz). Authorized power: 3303-kw max. visual. Antenna: 466-ft. above av. terrain, 472-ft. above ground, 994-ft. above sea level.

Latitude 33° 00' 19"
 Longitude 96° 59' 00"

Transmitter: Round Grove Rd., State Rte. 30401, approximately 0.6-mi. W of Hwy. 35 E.

Ownership: KLDT-TV 55 Inc.

Began Operation: December 25, 1990.

Represented (legal): Holland & Knight.

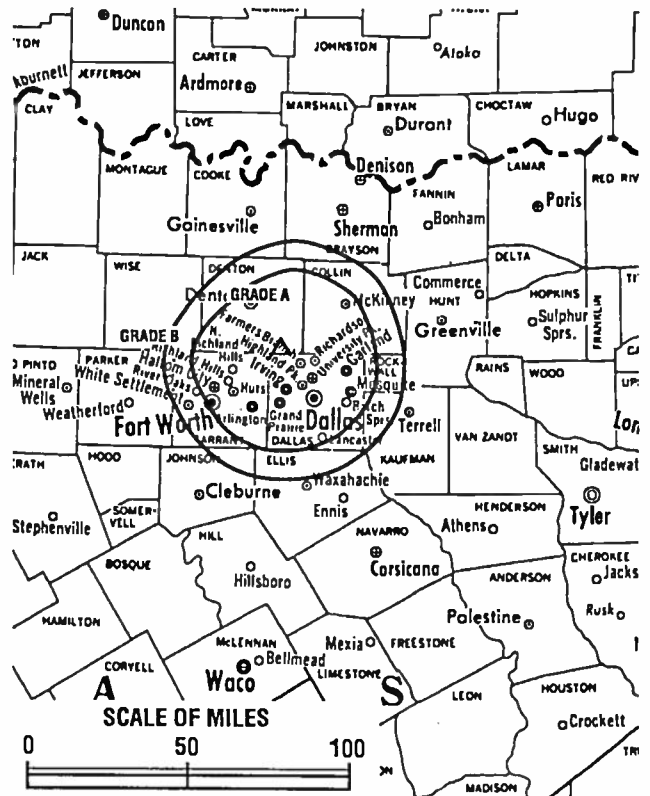
Represented (engineering): Pete E. M. Warren III.

Personnel:
 Opal Thornton, General Manager.

Rates: On request.

City of License: Lake Dallas. DMA: Dallas-Fort Worth. Rank: 8.

Circulation ©1994 Nielsen. Coverage based on Nielsen study.



KLDT BNPCT-90119KE Granted 1/17/91 © American Map Corp., No. 14244

	Cable TV Households	Non-cable TV Households	Total TV Households
Station Totals	581,100	624,120	1,205,220
Average Weekly Circulation (1994)	2,565	0	2,884
Average Daily Circulation (1994)			1,205

Texas—Laredo

KGNS-TV

Ch. 8

Network Service: NBC, ABC.

Licensee: Century Development Corp., 270 Commerce Dr., Rochester, NY 14623.

Studio: 120 W. Del Mar Blvd., Laredo, TX 78041.

Mailing Address: Box 2829, Laredo, TX 78044.

Telephone: 210-727-8888. Fax: 210-727-5336.

Technical Facilities: Channel No. 8 (180-186 MHz). Authorized power: 316-kw visual, 42.2-kw aural. Antenna: 1024-ft. above av. terrain, 1033-ft. above ground, 1519-ft. above sea level.

Latitude 27° 40' 21"
Longitude 99° 39' 51"

Transmitter: 6.52-mi. N of Islitas.

Satellite Earth Stations: 5 in operation; Harris, Scientific-Atlanta receivers.

News Service: AP.

Ownership: The Malcolm Glazer Trust.

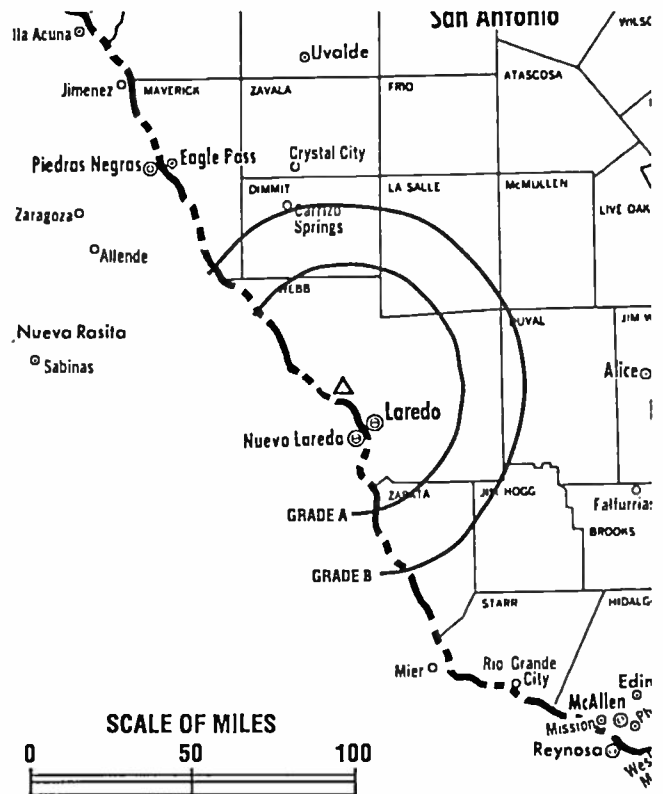
Began Operation: January 5, 1956. Transfer from partners H. C. Avery Jr. & David H. Cole to Donald W. Reynolds approved July 30, 1958 by FCC (Television Digest, Vol. 14:28, 32). Sale to T. Frank Smith Jr., et al., approved by FCC Oct. 4, 1977. Sale to Burke Bcstg. approved by FCC Oct. 28, 1983. Rescinded Nov. 2, 1983. Granted Dec. 15, 1983. Federal court subsequently ordered that Burke sell station back to Gulf Coast Bcstg. Co., to be followed by sale to Century Development Co. (Malcolm I. Glazer).

Represented (sales): Katz Continental Television.

Represented (legal): Dow, Lohnes & Albertson.

Personnel:

Jeff Pryor, Vice President & General Manager.
Jeannette Diack, General Sales Manager.
Richard Noriega, News Director.
David York, Chief Engineer.
Velia Herrera, Office Manager.
Lestlie Brown, Promotion Director.



KGNS-TV BMPCT-6319 Granted 9/30/66 © American Map Corp., No. 14244

Johnny Garcia, Production Manager.
Teresa McIntyre, Assignments Editor.

Rates: On request.

NETWORK BASE HOURLY RATE: \$230.

City of License: Laredo. DMA: Laredo. Rank: 198.

Circulation ©1994 Nielsen. Coverage based on Nielsen study.

	Cable TV Households	Non-cable TV Households	Total TV Households
Station Totals	211,680	152,640	364,320
Average Weekly Circulation (1994)	25,800	8,050	36,231
Average Daily Circulation (1994)			21,676

Texas—Laredo

KLDO-TV

Ch. 27

Network Service: Telemundo.

Licensee: Panorama Broadcasting Co., 1600 Water St., Laredo, TX 78040.

Studio: 1600 Water St., Laredo, TX 78040.

Telephone: 210-727-0027. Fax: 210-727-2673.

Technical Facilities: Channel No. 27 (548-554 MHz). Authorized power: 3720-kw max. visual, 372-kw max. aural. Antenna: 220-ft. above av. terrain, 352-ft. above ground, 732-ft. above sea level.

Latitude 27° 30' 03"
Longitude 99° 30' 37"

Transmitter: 1600 Water St., Laredo.

Satellite Earth Stations: Hero, 5-meter C-band; United Satellite Systems, 3-meter C-band; Avcom, Scientific-Atlanta receivers.

Ownership: Panorama Broadcasting Co.

Began Operation: December 18, 1984.

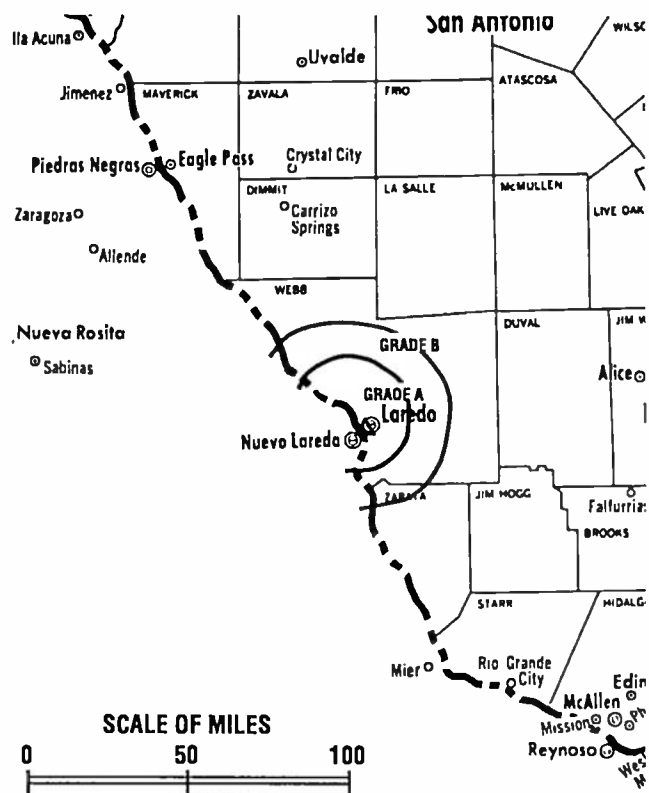
Represented (sales): Telemundo.

Represented (legal): Martin Firestone.

Personnel:

Elia Solis, General Manager.
Judee Williams, Local Sales Manager.
Martin Trevino, Production Manager.
Merlin Miller, Chief Engineer.
Juan Esquirel, News Director.
Adriana Centeno, Program & Promotion Director.
Alice Sanchez, Business Manager.

Highest 30 Sec. Rate: \$350.



KLDO-TV BMPCT-840612KI Granted 1/30/85 © American Map Corp., No. 14244

City of License: Laredo. DMA: Laredo. Rank: 198.

Circulation ©1994 Nielsen. Coverage based on Nielsen study.

	Cable TV Households	Non-cable TV Households	Total TV Households
Station Totals	49,800	17,620	67,420
Average Weekly Circulation (1994)	16,684	6,515	23,616
Average Daily Circulation (1994)			14,832

Texas—Laredo

KVTV

Ch. 13

(Satellite of KZTV, Corpus Christi, TX)

Network Service: CBS.

Licensee: K-SIX Television Inc., 301 Artesian St., Corpus Christi, TX 78401.

Studio: Anna & Shea Sts., Laredo, TX 78041.

Telephone: 210-723-2923.

Technical Facilities: Channel No. 13 (210-216 MHz). Authorized power: 87.5-kw visual, 17.4-kw aural. Antenna: 920-ft. above av. terrain, 1035-ft. above ground, 1449-ft. above sea level.

Latitude 27° 31' 04"
Longitude 99° 31' 20"

Transmitter: Anna & Shea Sts.

Satellite Earth Stations: In operation; Pinzone, RCA, Scientific-Atlanta receivers.

News Services: CBS, Southwest Newswire, UPI.

Ownership: K-SIX Television Inc.

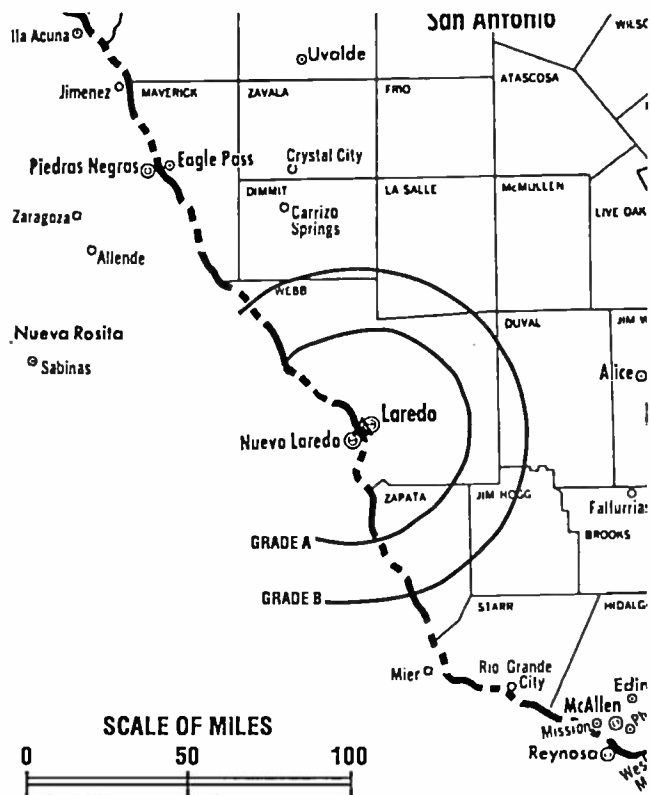
Began Operation: December 28, 1973.

Represented (sales): Seltel Inc.

Personnel:

Vann M. Kennedy, President & General Manager.
Jay Dickey, Station Manager.
Deborah Shoup, News Director.
Ralph Quiroz, Chief Engineer.

Highest 30 Sec. Rate: \$250.



KVTV BMPCT-7459 Granted 2/26/73

© American Map Corp., No. 14244

NETWORK BASE HOURLY RATE: \$140.

City of License: Laredo. DMA: Laredo. Rank: 198.

Circulation ©1994 Nielsen. Coverage based on Nielsen study.

	Cable TV Households	Non-cable TV Households	Total TV Households
Station Totals	129,270	120,280	249,550
Average Weekly Circulation (1994)	22,263	6,121	28,981
Average Daily Circulation (1994)			15,001

Texas—Laredo-Nuevo Laredo, Mexico

XEFE-TV

Ch. 2

Network Service: Univision.

Licensee: Ramoncita Esparaza G., 212 Oklahoma, Laredo, TX 78042.

Studio: 212 Oklahoma, Laredo, TX 78042.

Mailing Address: Box 1484, Laredo, TX 78040.

Technical Facilities: Channel No. 2 (54-60 MHz). Authorized power: 105-kw visual, 15-kw aural. Antenna: 550-ft. above av. terrain.

Ownership: Ramoncita G. Esparaza.

Began Operation: December 1, 1958.

Personnel:

Ramoncita Esparaza, General Manager.
Enrique Esparaza, Sales Manager.
Ruben Lopez, Chief Engineer.
Arturo Esparaza, Chief Engineer.
Antonio Esparaza, Program Manager.

Rates: On request.

DMA: Laredo. Rank: 198.

Circulation ©1994 Nielsen. Coverage based on Nielsen study.

	Cable TV Households	Non-cable TV Households	Total TV Households
Station Totals	119,670	115,280	234,950
Average Weekly Circulation (1994)	3,516	3,442	6,996
Average Daily Circulation (1994)			2,242

NEED A MAILING LIST OF TV STATIONS AND STATION PERSONNEL?

Now you can rent our **Television & Cable Factbook** lists of TV stations and key station executives (including station managers and sales managers; and engineering, news, program and promotional personnel). Our data is updated year-round so you always get a current list for all operating full-power U.S. television stations.

For cheshire or pressure sensitive labels, magnetic tapes or floppy diskettes, call Lynn Levine or Brian Meeley collect at



Warren Publishing, Inc., 202-872-9200.

Texas—Llano

KXAM-TV

Ch. 14

(Satellite of KXAN-TV Austin, TX)

Network Service: NBC.

Licensee: KXAN Inc., Box 490, Austin, TX 78767.

Studio: 908 W. Martin Luther King Jr., Austin, TX 78701.

Telephone: 512-476-3636.

Technical Facilities: Channel No. 14 (470-476 MHz). Authorized power: 3236-kw max. visual. Antenna: 883-ft. above av. terrain, 459-ft. above ground, 1998-ft. above sea level.

Latitude	30°	40'	36"
Longitude	98°	33'	59"

Transmitter: 8-mi. SE of Llano, off State Rte. 71.

Ownership: LIN Television Corp. (Group Owner).

Began Operation: September 6, 1991.

Represented (legal): Covington & Burling.

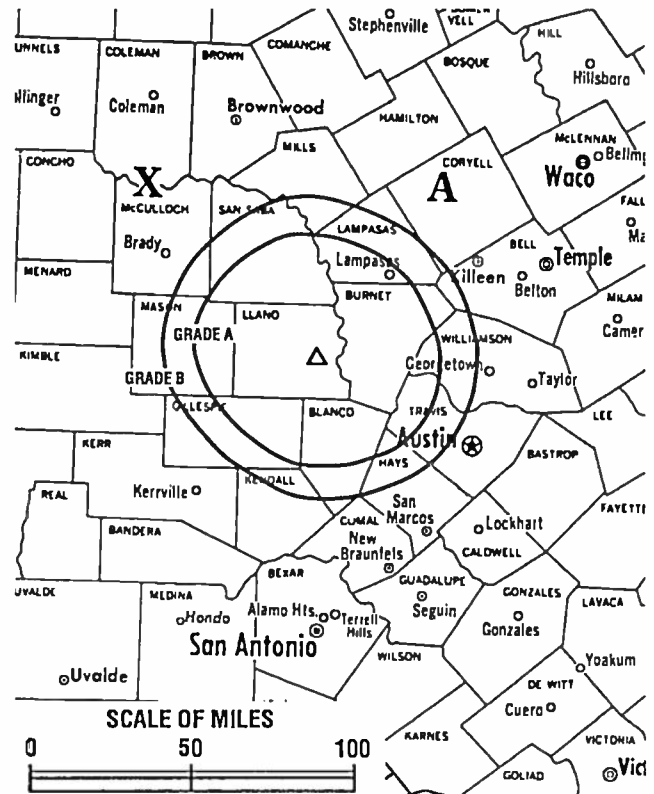
Personnel:

Jane Wallace, General Manager.
 Bob Stettner, General Sales Manager.
 Bob McAvoy, Director of Engineering & Operations.

Rates: On request.

City of License: Llano. DMA: Austin. Rank: 65.

Circulation ©1994 Nielsen. Coverage based on Nielsen study.



KXAM-TV BMPCT-890509KG Granted 11/15/90 © American Map Corp., No. 14244

	Cable TV Households	Non-cable TV Households	Total TV Households
Station Totals	199,740	103,990	303,730
Average Weekly Circulation (1994)	963	937	2,742
Average Daily Circulation (1994)			890

Texas—Lubbock

KAMC

Ch. 28

Network Service: ABC.

Licensee: McAlister TV Enterprises Inc., Box 3790, Lubbock, TX 79452-3790.

Studio: 1201 84th St., Lubbock, TX 79423.

Mailing Address: Box 3790, Lubbock, TX 79452-3790.

Telephone: 806-745-2828. Fax: 806-748-1080.

Technical Facilities: Channel No. 28 (554-560 MHz). Authorized power: 2000-kw max. & 788-kw horizontal visual, 374-kw max. & 153-kw horizontal aural. Antenna: 840-ft. above av. terrain, 875-ft. above ground, 4081-ft. above sea level.

Latitude 33° 30' 57"
Longitude 101° 50' 54"

Transmitter: 0.2-mi. SW of 84th St. & Ave. J, Lubbock.

Satellite Earth Stations: Andrew, 7.3-meter C-band; Satcom Technologies, 5-meter C-band; Vertex, 4.57-meter Ku-band; Andrew, 4.5-meter C-band; Harris, 3-meter C-band; Andrew, M/A-Com receivers.

News Service: AP.

Ownership: McAlister TV Enterprises Inc.

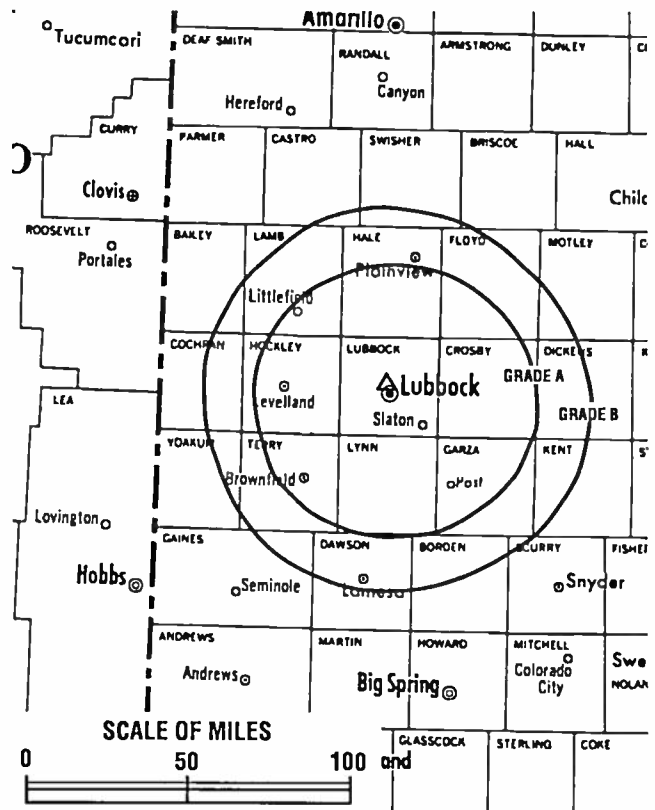
Began Operation: November 11, 1968. Transfer of control to present owners approved by FCC March 24, 1975.

Represented (sales): Petry Television Inc.

Represented (legal): Bryan Cave.

Personnel:

- Greg McAlister, President & General Manager.
- Mindy McCreight, Vice President.
- Chuck Spaugh Sr., General Sales Manager.
- Gary Melton, Regional Sales Manager.
- A. C. Wimberly, Program Director.
- Ron Roberts, News Director.
- Wendy Willis, Promotion & Marketing Director.
- Bill Enloe, Chief Engineer.



KAMC BMPCT-6862 Granted 10/11/68 © American Map Corp., No. 14244

Don Garth, Business Manager.
George Entz, Operations Manager.

Highest 30 Sec. Rate: \$500.

NETWORK BASE HOURLY RATE: \$300.

City of License: Lubbock. DMA: Lubbock. Rank: 152.

Circulation ©1994 Nielsen. Coverage based on Nielsen study.

	Cable TV Households	Non-cable TV Households	Total TV Households
Station Totals	104,720	63,740	168,460
Average Weekly Circulation (1994)	60,549	44,070	113,538
Average Daily Circulation (1994)			63,207

Texas—Lubbock

KCBD-TV

Ch. 11

Network Service: NBC.

Licensee: Holsum Inc., Box 2527, Roswell, NM 88201.

Studio: 5600 Ave. A, Lubbock, TX 79404.

Mailing Address: Box 2190, Lubbock, TX 79408.

Telephone: 806-744-1414. Fax: 806-744-0449.

Technical Facilities: Channel No. 11 (198-204 MHz). Authorized power: 316-kw visual, 57.5-kw aural. Antenna: 760-ft. above av. terrain, 814-ft. above ground, 4014-ft. above sea level.

Latitude 33° 32' 32"
Longitude 101° 50' 14"

Transmitter: U.S. Hwy. 87 between 50th & 66th Sts.

Multichannel TV Sound: Stereo only.

Satellite Earth Stations: Scientific-Atlanta, 10-meter; Scientific-Atlanta, 6-meter; Scientific-Atlanta, 4.6-meter; Harris, M/A-Com, Scientific-Atlanta receivers.

News Services: AP, NBC.

Ownership: Holsum Inc.

Began Operation: May 10, 1953. Sale to State Record by Bryant Radio & Television Inc. approved by FCC May 26, 1971 (Television Digest, Vol. 11:4). Sale to present owner by State Record approved by FCC Aug. 12, 1983.

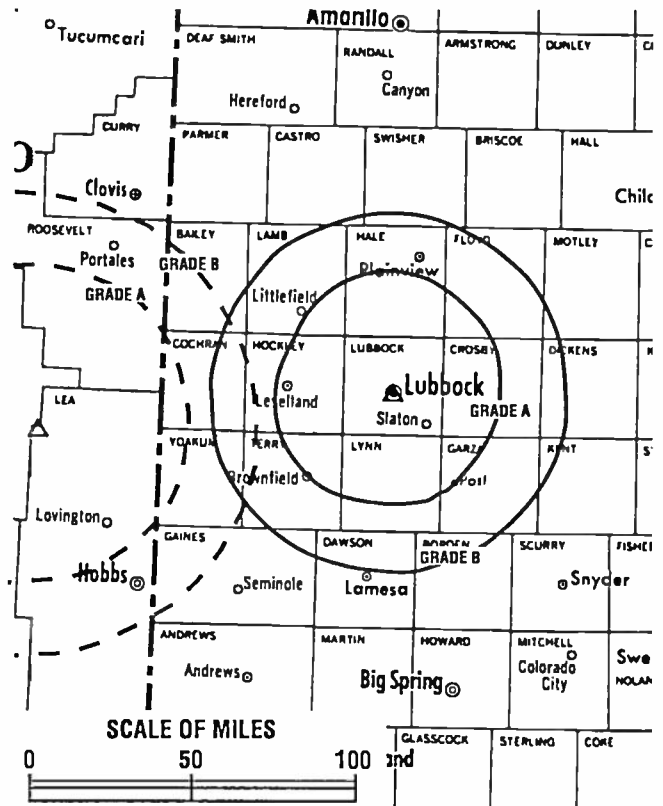
Represented (sales): Katz Continental Television.

Represented (legal): Dow, Lohnes & Albertson.

Represented (engineering): Lohnes & Culver.

Personnel:

Bill DeTournillon, Vice President & General Manager.
Craig Wells, General Sales Manager.
Sherrell Lambert, Director of Engineering.



KCBD-TV BMPCT-5814 Granted 2/1/63 © American Map Corp., No. 14244

Jeff Pitner, Promotion Director.
Wayne Clark, Business Manager.

Highest 30 Sec. Rate: \$1000.

City of License: Lubbock. DMA: Lubbock. Rank: 152.

Circulation ©1994 Nielsen. Coverage based on Nielsen study.

	Cable TV Households	Non-cable TV Households	Total TV Households
Station Totals	94,970	63,250	158,220
Average Weekly Circulation (1994)	68,781	47,783	126,640
Average Daily Circulation (1994)			81,619

Texas—Lubbock

KJTV

Ch. 34

Network Service: Fox.

Licensee: Ramar Communications Inc., Box 3757, Lubbock, TX 79452.

Studio: 9800 University Ave., Lubbock, TX 79423.

Mailing Address: Box 3757, Lubbock, TX 79452.

Telephone: 806-745-3434. Fax: 806-748-1949.

Technical Facilities: Channel No. 34 (590-596 MHz). Authorized power: 3732.5-kw visual, 373.25-kw aural. Antenna: 844-ft. above av. terrain, 893-ft. above ground, 4100-ft. above sea level.

Latitude 33° 30' 08"
Longitude 101° 52' 20"

Transmitter: 100th & University, Lubbock.

Multichannel TV Sound: Stereo only.

Satellite Earth Stations: Antenna Technology Ku & C-band; KJ Technologies, 5-meter C-band; Prodelin, 5-meter C-band; Vertex, 4.6-meter Ku-band; KJ Technologies, 3.7-meter Ku & C-band; DX Antenna, M/A-Com receivers.

News Services: Fox News, CNN.

Ownership: Ramar Communications Inc.

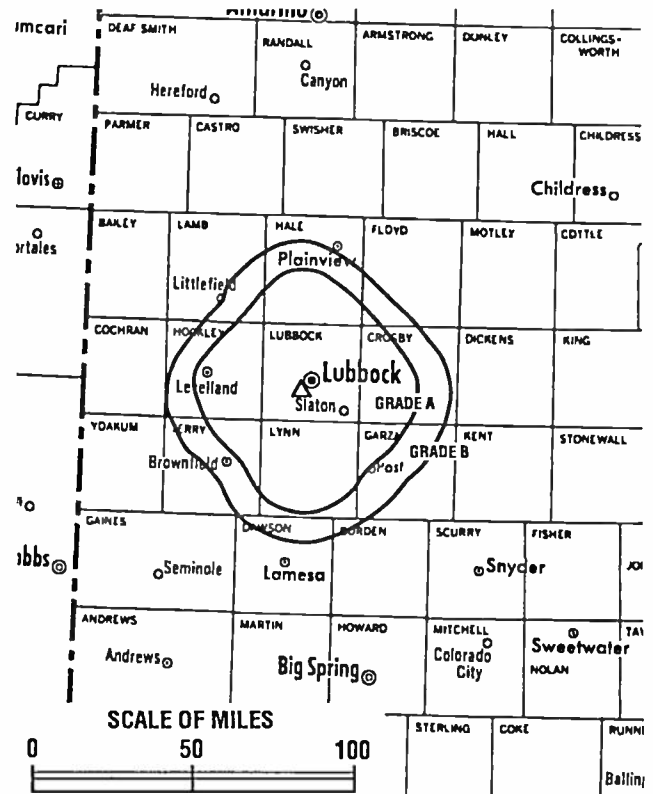
Began Operation: December 10, 1981.

Represented (sales): Seltel Inc.

Represented (legal): Fisher, Wayland, Cooper & Leader.

Personnel:

Ray Moran, President.
Brad Moran, Vice President & General Manager.
Randy Roberts, General Sales Manager.
David Underwood, National Sales Manager.



KJTV BMPCT-810923KF Granted 1/7/82 © American Map Corp., No. 14244

Art Smith, Chief Engineer.
Donna Elliott, Business Manager.

Rates: On request.

City of License: Lubbock. DMA: Lubbock. Rank: 152.

Circulation ©1994 Nielsen. Coverage based on Nielsen study.

	Cable TV Households	Non-cable TV Households	Total TV Households
Station Totals	193,400	100,250	293,650
Average Weekly Circulation (1994)	66,671	42,945	118,450
Average Daily Circulation (1994)			57,746

Texas—Lubbock

KLBK-TV

Ch. 13

Network Service: CBS.

Licensee: BANAM Bcstg. Inc., 333 Beaudry St., 9th Floor, Los Angeles, CA 90071.

Studio: 7400 S. University Ave., Lubbock, TX 79423.

Telephone: 806-745-2345. Fax: 806-748-2250.

Technical Facilities: Channel No. 13 (210-216 MHz). Authorized power: 251-kw visual, 25.1-kw aural. Antenna: 880-ft. above av. terrain, 923-ft. above ground, 4143-ft. above sea level.

Latitude 33° 31' 33"
Longitude 101° 52' 07"

Transmitter: 7400 S. University Ave.

Satellite Earth Stations: ADM, 6-meter C-band; Scientific-Atlanta, 7-meter C-band; Scientific-Atlanta, 4.6-meter C-band; Scientific-Atlanta receivers.

News Service: AP.

Ownership: BANAM Bcstg. Inc. (Group Owner).

Began Operation: November 13, 1952. Sale by W. D. (Dub) Rogers and associates to Grayson Enterprises approved by FCC Oct. 11, 1961 (Television Digest, Vol. 17:27; 1:5). Sale of control to Theodore Shanbaum, Ellis Carp, Lee Optical and associated companies pension plan trust approved March 25, 1964. Sale of 1/3 interest from Ellis Carp to Dal-Tex Optical Co. Inc. approved March 19, 1971. Sale of 1/3 interest back to Carp by Dal-Tex approved Dec. 24, 1974. Sale to Robert L. Dudley, et al., conditionally granted March 27, 1980; full grant by FCC May 23, 1980 (Vol. 20:13). Sale of 50% by Dudley to Charles Woods, giving him 100%, approved Oct. 14, 1983.

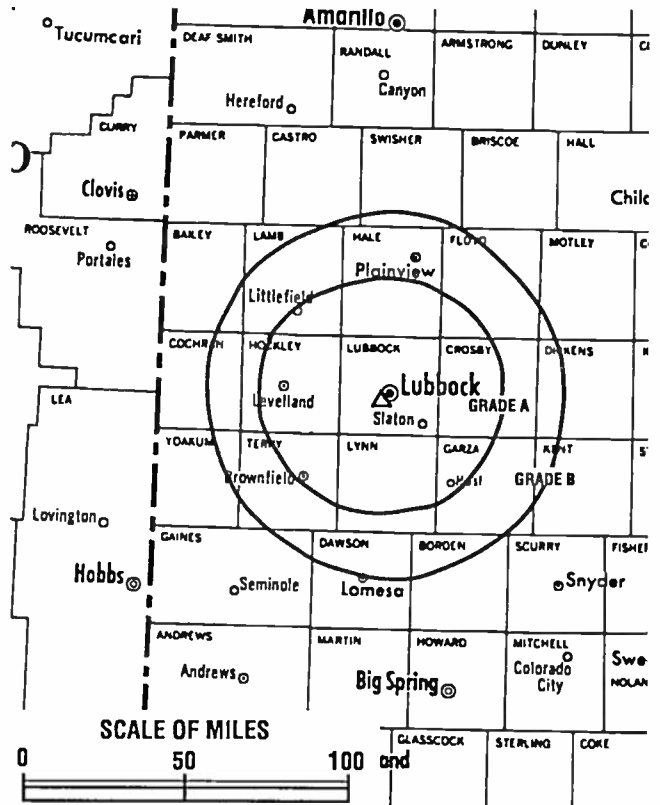
Represented (sales): Blair Television.

Represented (legal): Kenkel & Associates.

Represented (engineering): Cohen, Dippell & Everist, P.C.

Personnel:

Paula Garrett, President.
Rick Lipps, Vice President & General Manager.
Terry Graham, News Director.
Bill Blann, Program Director.



KLBK-TV BPCT-4059 Granted 12/27/67

© American Map Corp., No. 14244

Don King, Chief Engineer.
Matt Hunter, Promotion Director.
Joyce Kelly, Business Manager.
Todd Chisnell, Production Manager.

Highest 30 Sec. Rate: \$1500.

NETWORK BASE HOURLY RATE: \$900.

City of License: Lubbock. DMA: Lubbock. Rank: 152.

Circulation ©1994 Nielsen. Coverage based on Nielsen study.

	Cable TV Households	Non-cable TV Households	Total TV Households
Station Totals	139,960	100,300	240,260
Average Weekly Circulation (1994)	72,442	50,576	135,462
Average Daily Circulation (1994)			86,269

Texas—Lufkin-Nacogdoches

KTRE

Ch. 9

(Satellite of KLTV, Tyler-Longview, TX)

Network Service: ABC.

Licensee: TV-3 Inc., 715 S. Jefferson, Jackson, MS 39205.

Studio: 1.4-mi. NW of Clawson.

Telephone: 409-853-5873. Fax: 409-853-3084.

Technical Facilities: Channel No. 9 (186-192 MHz). Authorized power: 158-kw visual, 31.6-kw aural. Antenna: 670-ft. above av. terrain, 522-ft. above ground, 932-ft. above sea level.

Latitude 31° 25' 09"
Longitude 94° 48' 02"

Transmitter: 1.4-mi. NW of Clawson.

Satellite Earth Stations: 3 In operation; Harris receivers.

News Services: AP, ABC.

Ownership: Civic Communications Corp. (Group Owner).

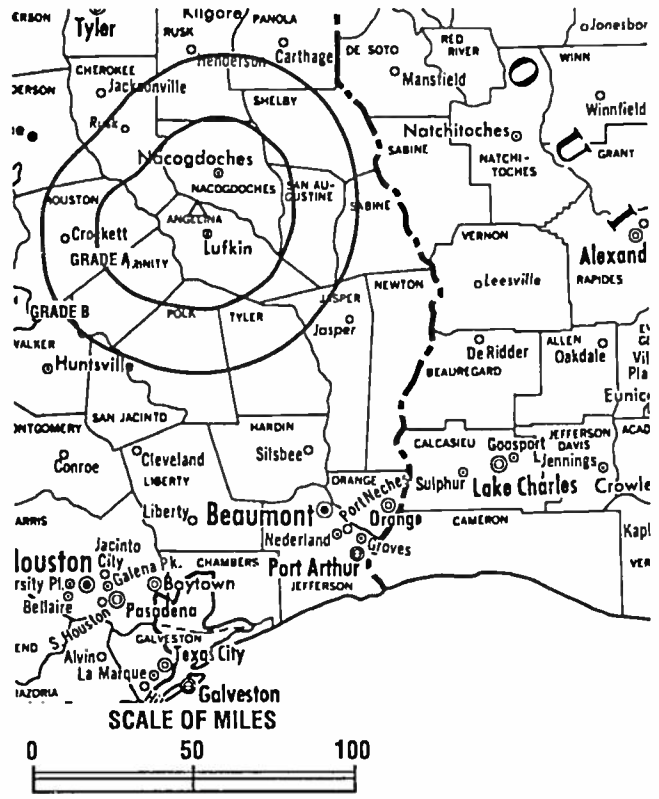
Began Operation: August 17, 1955. Sale to present owners by Buford Television Inc. approved by FCC Feb. 16, 1989. Sale to Buford by R. W. Wortham Jr. and associates approved by FCC July 18, 1962 (Television Digest, Vol. 2:31).

Represented (sales): Katz Television.

Represented (engineering): Jules Cohen & Associates.

Personnel:

- Frank Melton, President.
- Errol Kapellusch, Senior Vice President & General Manager.
- Gary Powers, Sales Manager.
- Tina Alexander, News Director.
- Shelley Martin, National Sales Manager.
- Dean Worley, Chief Engineer.
- Glenda London, Business Manager.
- Stacey Strawbridge, Promotion Director.
- David Cantu, Operations Manager.



KTRE BPCT-850313KH Granted 7/19/85 © American Map Corp., No. 14244

Rates: On request.

NETWORK BASE HOURLY RATE: \$510.

City of License: Lufkin. DMA: Tyler-Longview. Rank: 110.

Circulation © 1994 Nielsen. Coverage based on Nielsen study.

	Cable TV Households	Non-cable TV Households	Total TV Households
Station Totals	753,360	646,670	1,400,030
Average Weekly Circulation (1994)	43,751	27,246	76,826
Average Daily Circulation (1994)			52,513

Texas—McAllen

KNVO

Ch. 48

Network Service: Univision.

Licensee: Valley Channel 48 Inc., 6100 Corporate Dr., Suite 500, Houston, TX 77036.

Studio: 1800 S. Main St., Suite 850, McAllen, TX 78503.

Telephone: 210-687-4848.

Technical Facilities: Channel No. 48 (674-680 MHz). Authorized power: 3162-kw max. visual. Antenna: 525-ft. above av. terrain, 522-ft. above ground, 600-ft. above sea level.

Latitude 26° 05' 20"
 Longitude 98° 03' 44"

Requests CP for change to 3028-kw max. visual, 975-ft. above av. terrain, 972-ft. above ground, 1051-ft. above sea level. BMPCT-921113KE.

Transmitter: 6.5-mi. SW of Weslaco, 1.9-mi. N of Rio Grande.

Ownership: Valley Channel 48 Inc.

Began Operation: October 12, 1992.

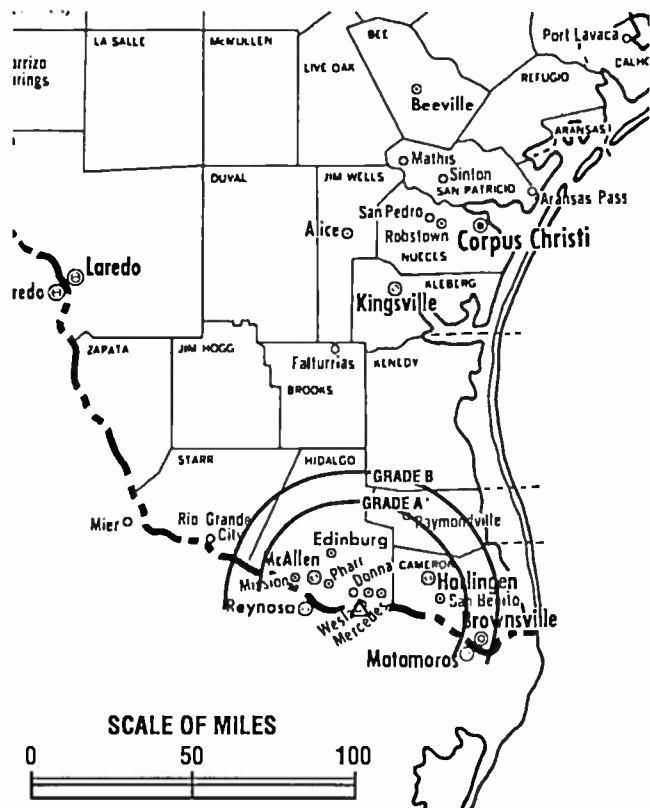
Represented (legal): Semmes, Bowen & Semmes.

Represented (engineering): Marsand Inc.

Personnel:

- Larry Safir, General Manager.
- Iggy Cantu, Chief Engineer.
- Florencia Cano, Office Manager.

City of License: McAllen. **DMA:** Harlingen-Weslaco-Brownsville-McAllen. Rank: 113.



KNVO BPCT-820315KI Granted 10/9/83 © American Map Corp., No. 14244

Circulation ©1994 Nielsen. Coverage based on Nielsen study.

	Cable TV Households	Non-cable TV Households	Total TV Households
Station Totals	91,570	111,370	202,940
Average Weekly Circulation (1994)	31,618	45,805	77,426
Average Daily Circulation (1994)			46,855

Texas—Nacogdoches

KLSB-TV

Ch. 19

(Satellite of KETK-TV, Jacksonville-Tyler-Longview, TX)

Network Service: NBC.

Licensee: Region 56 Television Network Inc., 4300 Richmond Rd., Tyler, TX 75703.

Studio: 204 W. Main St., Nacogdoches, TX 75961.

Telephone: 409-564-1911. Fax: 409-569-1595.

Technical Facilities: Channel No. 19 (500-506 MHz). Authorized power: 229-kw max. visual. Antenna: 728-ft. above av. terrain, 610-ft. above ground, 1001-ft. above sea level.

Latitude 31° 24' 28"
Longitude 94° 45' 53"

Transmitter: Farm Rd. No. 2021, 6.5-mi. NW of Lufkin.

Ownership: Lone Star Broadcasting Inc. (Group Owner).

Began Operation: September 1, 1991. Sale to present owner by Radnor Bcstg. Co. Inc. approved by FCC March 24, 1992.

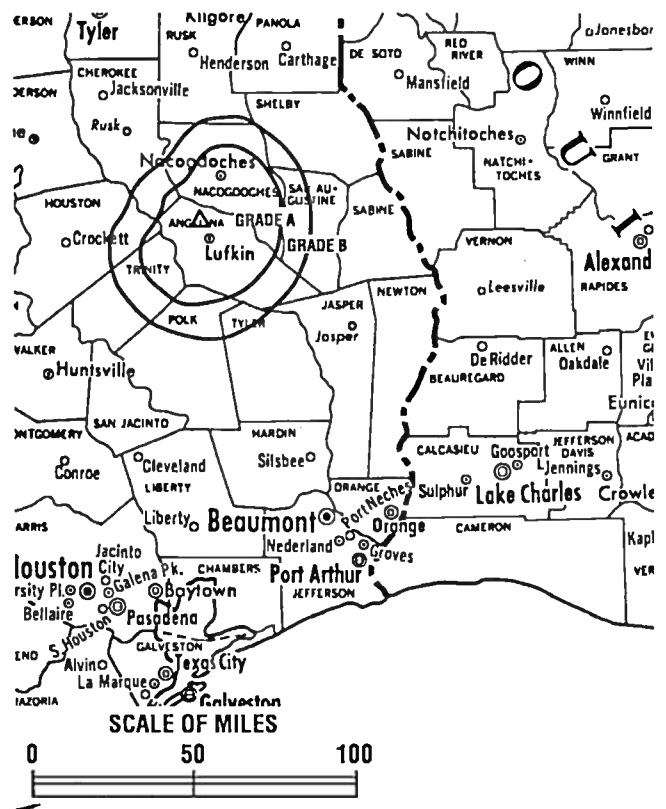
Represented (sales): Blair Television.

Represented (legal): Winston & Strawn.

Represented (engineering): Andrus & Associates Inc.

Personnel:

Roby Somerford, General Manager.
Steve Jennings, General Sales Manager.
Anthony B. Cruz, National Sales Manager.
Frank Raker, Program Director & Operations Manager.
Shirley Snodgrass, Business Manager.
Moe Strout, Chief Engineer.
Eva Brown, Traffic Manager.



KLSB-TV BPCT-890209KF Granted 9/18/90 © American Map Corp., No. 14244

Rates: On request.

City of License: Nacogdoches. DMA: Tyler-Longview. Rank: 110.

Circulation ©1994 Nielsen. Coverage based on Nielsen study.

	Cable TV Households	Non-cable TV Households	Total TV Households
Station Totals	154,780	104,870	259,650
Average Weekly Circulation (1994)	28,232	11,656	41,971
Average Daily Circulation (1994)			20,278

Texas—Midland & Odessa

KMID

Ch. 2

Network Service: ABC.

Licensee: KMID Licensee Co., 2121 Ave. of the Stars, Suite 2800, Los Angeles, CA 90067.

Studio: Midland-Odessa Air Terminal, Midland, TX 79711.

Mailing Address: Drawer 60230, Midland, TX 79711.

Telephone: 915-563-2222. Fax: 915-563-5819.

Technical Facilities: Channel No. 2 (54-60 MHz). Authorized power: 100-kw visual, 10-kw aural. Antenna: 1052-ft. above av. terrain, 1137-ft. above ground, 4049-ft. above sea level.

Latitude 32° 05' 14"
Longitude 102° 17' 12"

Transmitter: 13.5-mi. NW of Midland.

Satellite Earth Stations: Scientific-Atlanta, 7-meter; Harris, 6.1-meter; Prodelin, 5-meter; Scientific-Atlanta, 5-meter; Harris, Scientific-Atlanta receivers.

News Services: ABC, CNN, NIWS.

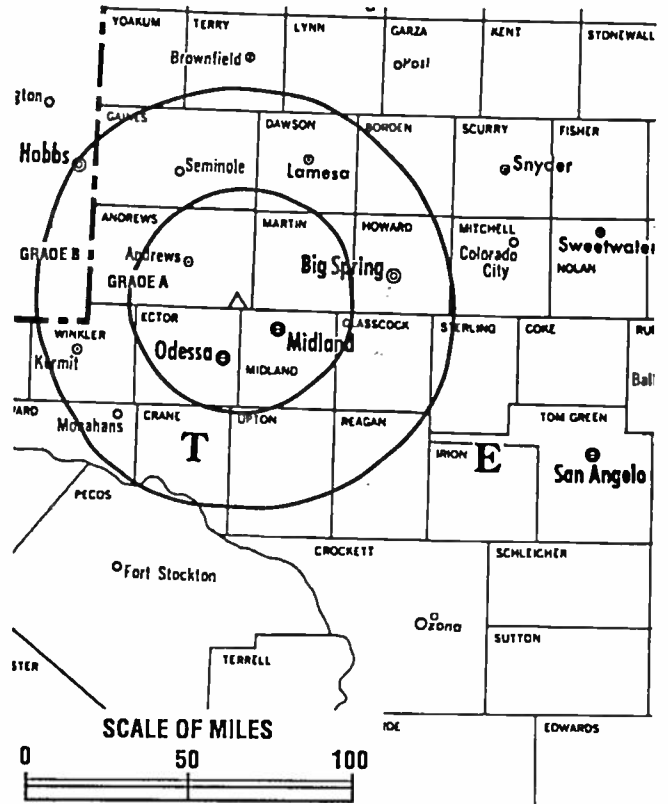
Ownership: Davis-Goldfarb Co. (Group Owner).

Began Operation: December 18, 1953. Sale to Lorimar-Telepictures Corp. by Mid-
essa TV Co. Inc. approved by FCC Jan. 4, 1984 (Television Digest, Vol. 23:38).
FCC approved sale to present owners Feb. 12, 1988 (Vol. 28:7).

Represented (sales): Katz Continental Television.

Personnel:

Stephen W. Dant, General Manager.
Gisela Hughes, National & Regional Sales Manager.
Amy Hancock, Local Sales Manager.
Anthony Ventii, News Director.
Marlo Alsup, Program Director.



KMID BPCT-2922 Granted 10/30/61

© American Map Corp., No. 14244

La Tanya Swinney, Business Manager.
Kyle Smith, Chief Engineer.

Rates: On request.

City of License: Midland. DMA: Odessa-Midland. Rank: 151.

Circulation ©1994 Nielsen. Coverage based on Nielsen study.

	Cable TV Households	Non-cable TV Households	Total TV Households
Station Totals	117,470	38,920	156,390
Average Weekly Circulation (1994)	73,356	22,534	110,294
Average Daily Circulation (1994)			69,080

Texas—Odessa

KMLM

Ch. 42

Network Service: None, independent.

Licensee: Prime Time Christian Bcstg. Inc., Box 7708, Midland, TX 79708.

Studio: 3719 S. Midland County Rd., No. 1305, Odessa, TX 79765.

Telephone: 915-563-4242. Fax: 915-563-1736.

Technical Facilities: Channel No. 42 (638-644 MHz). Authorized power: 1130-kw max. visual, 113-kw max. aural. Antenna: 480-ft. above av. terrain, 475-ft. above ground, 3392-ft. above sea level.

Latitude 32° 02' 52.50"
 Longitude 102° 17' 44.00"

Transmitter: 1.2-mi. W of junction of State Rtes. 158 & 1788, near Odessa.

Satellite Earth Station: Vertex, 6.1-meter C-band.

Ownership: Prime Time Christian Broadcasting Inc. (Group Owner).

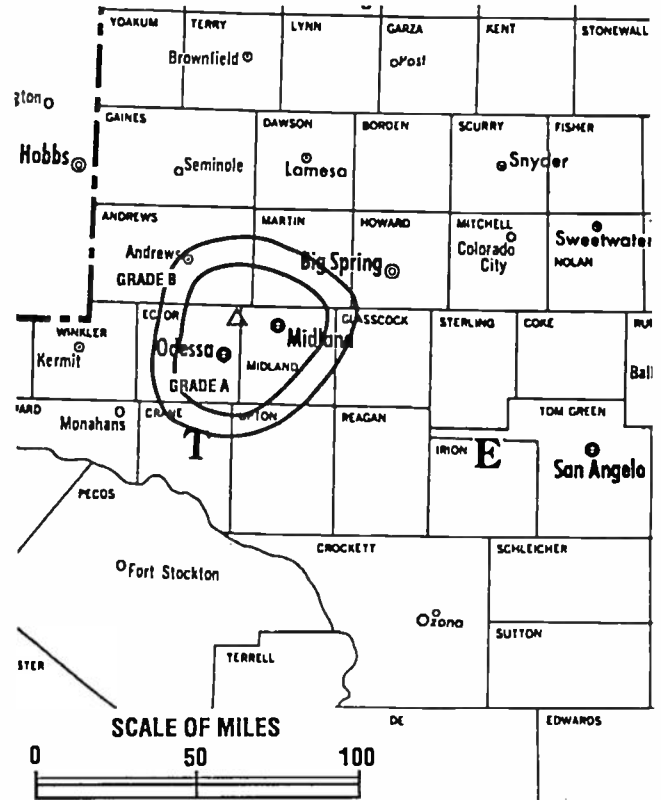
Began Operation: October 17, 1988.

Personnel:
 Al Cooper, General Manager.
 Albert Fuentes, Production Manager.
 Eddie Sills, Chief Engineer.

Rates: On request.

City of License: Odessa. DMA: Odessa-Midland. Rank: 151.

Circulation ©1994 Nielsen. Coverage based on Nielsen study.



KMLM BMPCT-880121KF Granted 3/25/88 © American Map Corp., No. 14244

	Cable TV Households	Non-cable TV Households	Total TV Households
Station Totals	88,290	29,320	117,610
Average Weekly Circulation (1994)	5,121	2,433	7,731
Average Daily Circulation (1994)			3,066

Texas—Odessa

KOSA-TV

Ch. 7

Network Service: CBS.

Licensee: Brissette TV of Odessa Inc., 1211 N. Whitaker, Odessa, TX 79763.

Studio: 1211 N. Whitaker Ave., Odessa, TX 79760.

Mailing Address: Box 4186, Odessa, TX 79760.

Telephone: 915-337-8301. Fax: 915-337-0536.

Technical Facilities: Channel No. 7 (174-180 MHz). Authorized power: 316-kw visual, 39.8-kw aural. Antenna: 740-ft. above av. terrain, 726-ft. above ground, 3856-ft. above sea level.

Latitude 31° 51' 50.50"
Longitude 102° 34' 41.00"

Transmitter: Farm Rd. No. 866, 11-mi. W of Odessa.

Satellite Earth Station: Scientific-Atlanta, 7-meter; Scientific-Atlanta receivers.

News Service: AP.

Ownership: Brissette Broadcasting Corp. (Group Owner).

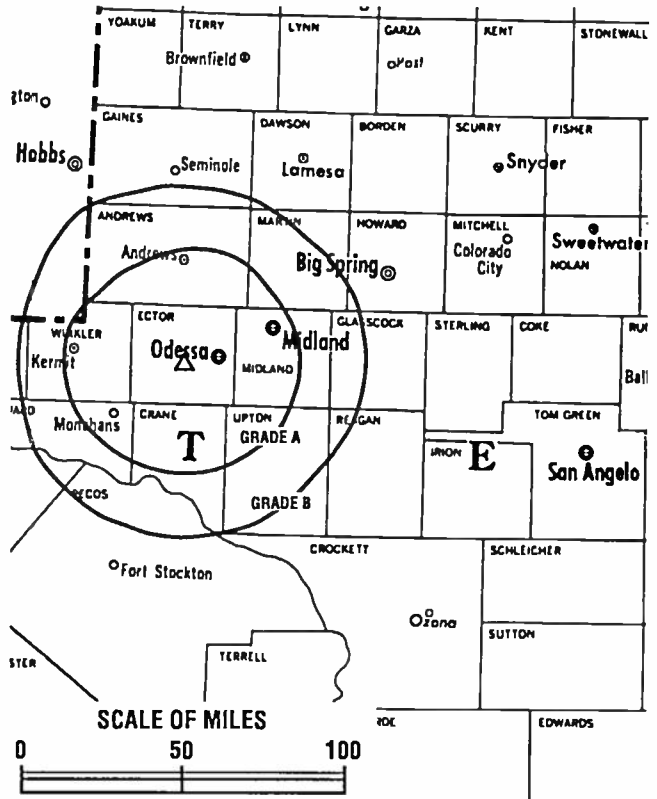
Began Operation: January 1, 1956. Transfer of control to Wesray Communications Corp. approved by FCC Aug. 16, 1984. Previous sale to Forward by Doubleday Bcstg. Co. approved by FCC Sept. 11, 1973. Sale to International Bcstg. Co. approved Feb. 27, 1986 but not consummated. FCC approved sale of Forward stations to Adams Communications Dec. 23, 1987. Sale to present owner was approved Dec. 24, 1991.

Represented (sales): Blair Television.

Represented (legal): Wyrick, Robbins, Yates & Pouton.

Personnel:

Tim Riggan, Vice President & General Manager.
Kurt Kiser, News Director.
Rick McGee, Chief Engineer.
George Bugg, Promotion Director.
Dawn Brenner, Business Manager.



KOSA-TV BMPCT-4369 Granted 11/26/56 © American Map Corp., No. 14244

Highest 30 Sec. Rate: \$600.

NETWORK BASE HOURLY RATE: \$875.

City of License: Odessa. DMA: Odessa-Midland. Rank: 151.

Circulation ©1994 Nielsen. Coverage based on Nielsen study.

	Cable TV Households	Non-cable TV Households	Total TV Households
Station Totals	118,050	39,780	157,830
Average Weekly Circulation (1994)	73,988	23,813	114,495
Average Daily Circulation (1994)			68,219

Texas—Odessa

KPEJ

Ch. 24

Network Service: Fox.

Licensee: ComCorp of Texas Inc., Box 3030, Lafayette, LA 70502.

Studio: 1550 W. Interstate 20, Odessa, TX 79763.

Mailing Address: Box 11009, Odessa, TX 79760.

Telephones: 915-563-2424; 915-337-2424. Fax: 915-337-3707.

Technical Facilities: Channel No. 24 (530-536 MHz). Authorized power: 4453.2-kw visual. Antenna: 1100-ft. above av. terrain, 1102-ft. above ground, 4014-ft. above sea level.

Latitude 32° 05' 51"
Longitude 102° 17' 21"

Holds CP for change to 2874-kw max. visual. BPCT-940210KE.

Transmitter: E of Hwy. 1788, 14-mi. NW of Midland.

Multichannel TV Sound: Stereo only.

Ownership: Communications Corp. of America (Group Owner).

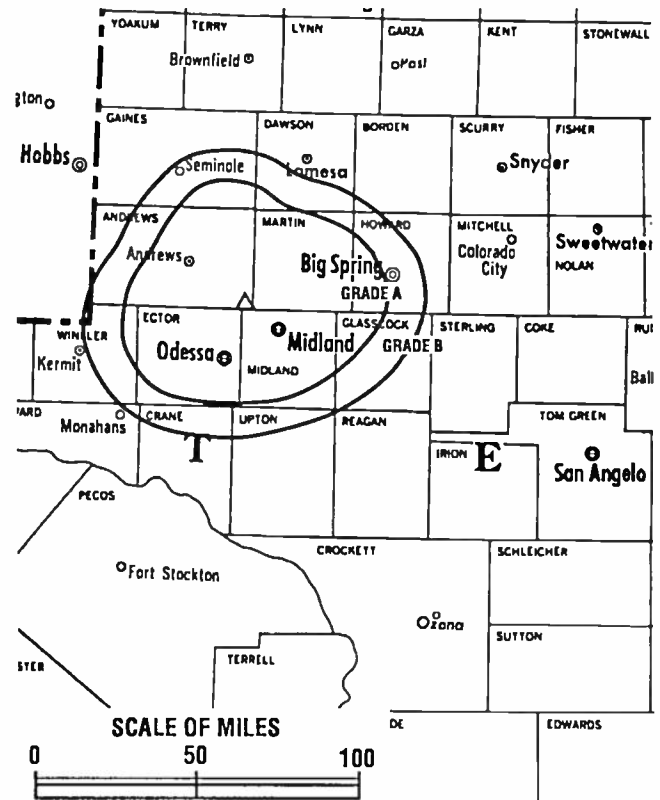
Began Operation: June 16, 1986. FCC approved sale to Associated Broadcasters Inc. by SWMM/Odessa-Midland Corp. Oct. 31, 1990.

Represented (sales): Seltel Inc.

Represented (legal): Fletcher, Heald & Hildreth.

Personnel:

- Joseph Sugg, General Manager.
- James Beeghley, General Sales Manager.
- Ardelia Schmalz, Program Director.
- Becky Kelly-Norris, Promotion Director.
- Tina Plumlee, Business Manager.
- Doug Fattus, Chief Engineer.



KPEJ BMPCT-850809KE Granted 11/26/85 © American Map Corp., No. 14244

Highest 30 Sec. Rate: \$250.

City of License: Odessa. DMA: Odessa-Midland. Rank: 151.

Circulation ©1994 Nielsen. Coverage based on Nielsen study.

	Cable TV Households	Non-cable TV Households	Total TV Households
Station Totals	102,910	34,980	137,890
Average Weekly Circulation (1994)	53,610	20,109	80,063
Average Daily Circulation (1994)			40,326

Texas—Odessa

KWES-TV

Ch. 9

(Operates satellite KWAB-TV, Big Spring, TX)

Network Service: NBC.

Licensee: Midessa Television Co., Box 708-A, Lawton, OK 73502.

Studio: 11320 County Rd. 127 W, Midland, TX 79711.

Mailing Address: Box 60150, Midland, TX 79711.

Telephone: 915-567-9999. Fax: 915-567-9992.

Technical Facilities: Channel No. 9 (186-192 MHz). Authorized power: 316-kw visual, 31.6-kw aural. Antenna: 1270-ft. above av. terrain, 1080-ft. above ground, 4490-ft. above sea level.

Latitude 31° 59' 17"
Longitude 102° 51' 59"

Transmitter: 17-mi. ENE of Kermit, TX; 26-mi. NW of Odessa; 27-mi. NE of Monahans.

Satellite Earth Stations: Harris, 7.5-meter Ku-band; RCA, 4.5-meter Ku & C-band; Harris, 3.5-meter Ku-band; Harris, M/A-Com, Scientific-Atlanta receivers.

News Services: AP, CNN, Conus, NBC.

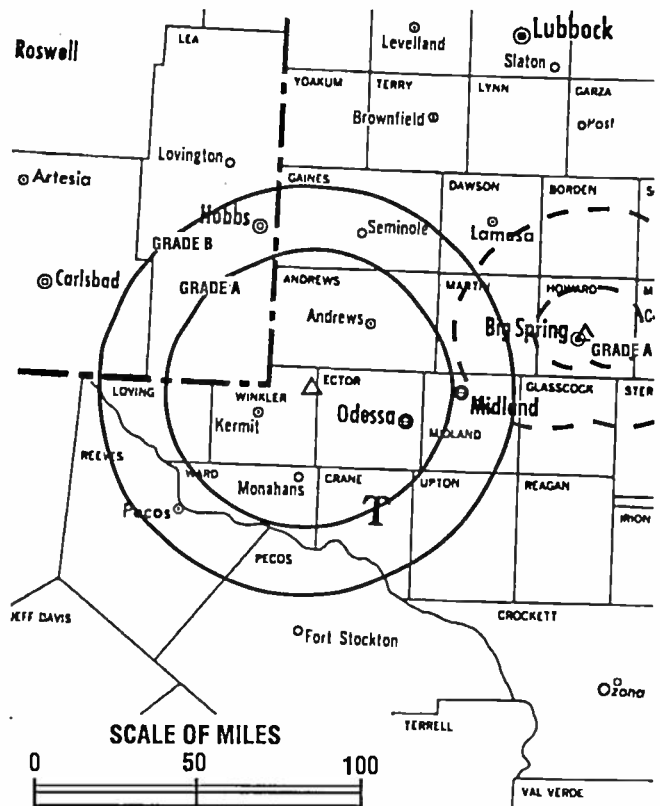
Ownership: R. H. Drewry Group (Group Owner); KSWO-TV Co. Inc. (Group Owner).

Began Operation: December 1, 1958. Moved to new site and higher power Feb. 1, 1963. Sale to Grayson Enterprises by Tri-Cities Bcstrs. (John B. Walton) approved by FCC Feb. 12, 1969. Distress sale to Permian Basin TV Corp. conditionally approved by FCC March 27, 1980; full grant April 22, 1980 (Television Digest, Vol. 20:13). Sale to MSP Television of Midland-Odessa approved Nov. 19, 1985. Sale to present owners approved Sept. 9, 1991.

Represented (sales): Petry Television Inc.

Personnel:

John L. Foster, General Manager.
Rick Wood, General Sales Manager.
Gayle Hill, News Director.
Valarie Dugan, Business Manager.
Chuck Cooper, Chief Engineer.



KWES-TV BPCT-3000 Granted 7/25/62

© American Map Corp., No. 14244

Kathy Williams, Promotion Director.
Richard Esparza, Production Manager.

Rates: On request.

NETWORK BASE HOURLY RATE: \$700.

City of License: Odessa. DMA: Odessa-Midland. Rank: 151.

Circulation ©1994 Nielsen. Coverage based on Nielsen study.

	Cable TV Households	Non-cable TV Households	Total TV Households
Station Totals	124,800	40,330	165,130
Average Weekly Circulation (1994)	66,026	21,546	105,890
Average Daily Circulation (1994)			59,401

Texas—San Angelo

KACB-TV

Ch. 3

(Satellite of KRBC-TV, Abilene, TX)

Network Service: NBC.

Licensee: Abilene Radio & TV Co., 4510 14th St., Abilene, TX 79605.

Studio: See KRBC-TV, Abilene, TX.

Telephone: 915-692-4242.

Technical Facilities: Channel No. 3 (60-66 MHz). Authorized power: 17.87-kw visual, 3.55-kw aural. Antenna: 600-ft. above av. terrain, 469-ft. above ground, 2719-ft. above sea level.

Latitude 31° 37' 22"
Longitude 100° 26' 14"

Transmitter: 7.7-mi. N of San Angelo, 0.4-mi. W of State Hwy. 208.

News Service: AP.

Ownership: Abilene Radio & Television Co.

Began Operation: February 8, 1962.

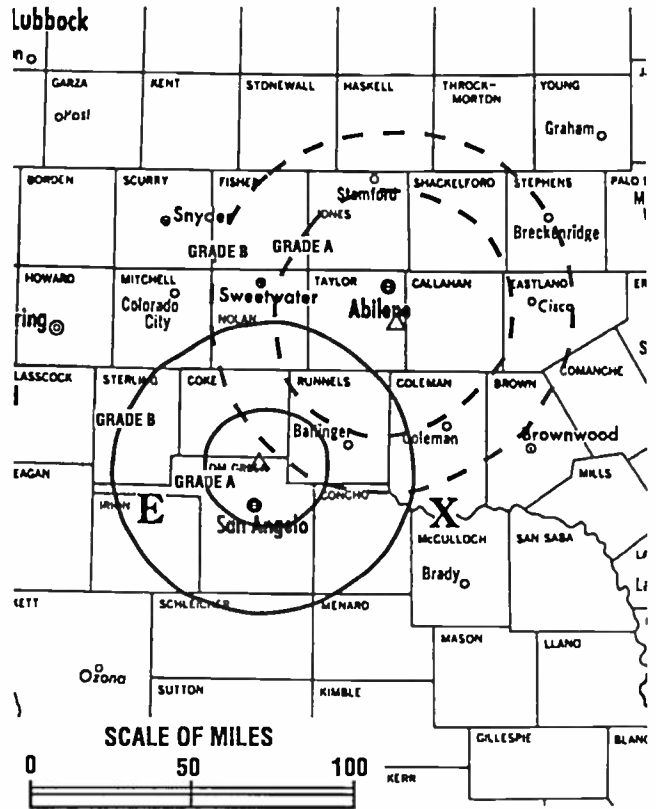
Represented (sales): Blair Television.

Personnel:

Gary Ackers, President.
Ken Knox, General Manager.
Jerry Shackelford, Program Director.
James Tilly, Chief Engineer.

Rates: On request.

City of License: San Angelo. DMA: San Angelo. Rank: 195.



KACB-TV BLCT-1171 Granted 8/22/62 © American Map Corp., No. 14244

Circulation ©1994 Nielsen. Coverage based on Nielsen study.

	Cable TV Households	Non-cable TV Households	Total TV Households
Station Totals	280,060	127,610	407,670
Average Weekly Circulation (1994)	24,568	3,904	31,770
Average Daily Circulation (1994)			14,546

Texas—San Angelo

KIDY

Ch. 6

Network Service: Fox.

Licensee: Sage Bcstg. Corp., 406 S. Irving St., San Angelo, TX 76903.

Studio: 406 S. Irving St., San Angelo, TX 76903.

Branch Office: 1049 N. 3rd Ave., Abilene, TX 79604.

Telephones: 915-658-2666 (San Angelo); 915-673-2345 (Abilene).

Fax: 915-655-8461.

Technical Facilities: Channel No. 6 (82-88 MHz). Authorized power: 100-kw visual, 10-kw aural. Antenna: 910-ft. above av. terrain, 1000-ft. above ground, 3023-ft. above sea level.

Latitude 31° 35' 21"
Longitude 100° 31' 00"

Transmitter: 2.31-mi. N of intersection of U.S. 87 & March Rd., San Angelo.

Satellite Earth Stations: Harris, 6.1-meter C-band; RCA, 4.5-meter Ku-band; Harris, 3.5-meter C-band; Harris, RCA receivers.

Ownership: Sage Broadcasting Corp.

Began Operation: May 12, 1984.

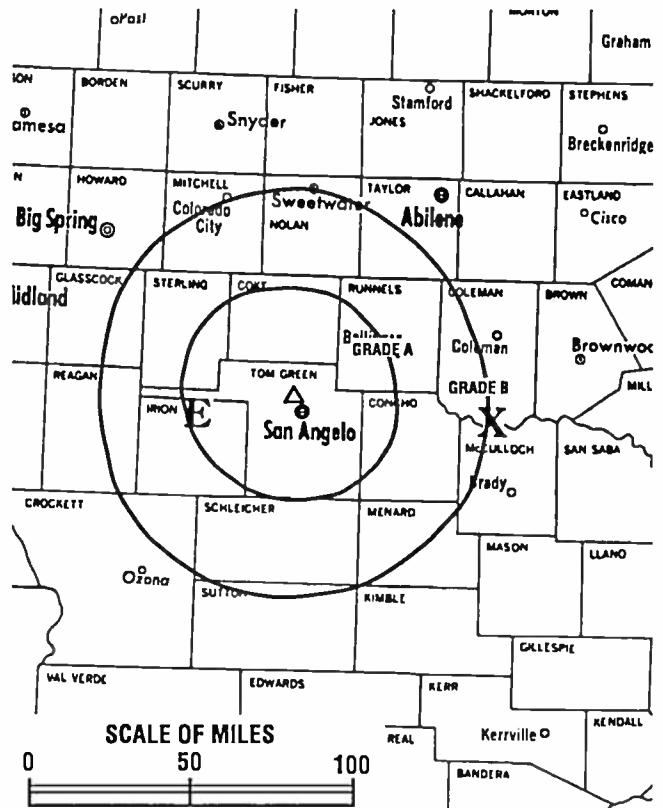
Represented (sales): Seltel Inc.

Represented (legal): Rosenman & Colin.

Represented (engineering): Jules Cohen & Associates, P.C.

Personnel:

- Raymond G. Schindler, President.
- Paris R. Schindler, Vice President.
- Bill Carter, General Manager & Secretary.
- Lowell Wilks, General Sales Manager.
- Sharon Johnson, Abilene Sales Manager.
- Bernarr Howell, Chief Engineer.
- Jodie Barton, Public Affairs Director.
- John Talley, Program Director.



KIDY BMPCT-830701KH Granted 8/25/83 © American Map Corp., No. 14244

Becky Schnatz, Promotion Director.
Dick Halstead, Production Manager.
Jamie George, Business Manager.

Highest 30 Sec. Rate: \$175.

City of License: San Angelo. DMA: San Angelo. Rank: 195.

Circulation ©1994 Nielsen. Coverage based on Nielsen study.

	Cable TV Households	Non-cable TV Households	Total TV Households
Station Totals	93,760	34,560	128,320
Average Weekly Circulation (1994)	39,527	9,380	50,806
Average Daily Circulation (1994)			22,531

Texas—San Angelo

KLST

Ch. 8

Network Service: CBS.

Licensee: Jewell Television Corp., Box 1941, San Angelo, TX 76902.

Studio: 2800 Armstrong St., San Angelo, TX 76903.

Mailing Address: Box 1941, San Angelo, TX 76902.

Telephone: 915-949-8800. Fax: 915-658-4006.

Technical Facilities: Channel No. 8 (180-186 MHz). Authorized power: 316-kw visual, 31.6-kw aural. Antenna: 1450-ft. above av. terrain, 1500-ft. above ground, 3326-ft. above sea level.

Latitude 31° 22' 01"
Longitude 100° 02' 48"

Transmitter: 3.3-mi. SE of Eola.

Satellite Earth Stations: Transmit/receive Scientific-Atlanta, 7-meter C-band; Scientific-Atlanta, 4.6-meter C-band; Vertex, 4.6-meter Ku-band; M/A-Com, Scientific-Atlanta receivers.

News Service: AP.

Ownership: Jewell Television Corp.

Began Operation: June 26, 1953. Transfer of 74% to KGKL and R. H. Simmons approved March 13, 1957 by FCC (Television Digest, Vol. 13:2, 11). Transfer of 49% from KGKL to Big Spring Bcstg. Co. effective March 25, 1959. Transfer to Westex TV Co. owners approved by FCC Dec. 4, 1962. Sale to T. B. Lanford by Houston H. & Edward H. Harte & A. L. Hall approved Jan. 20, 1971. Transfer of control from Lanford estate approved June 13, 1994.

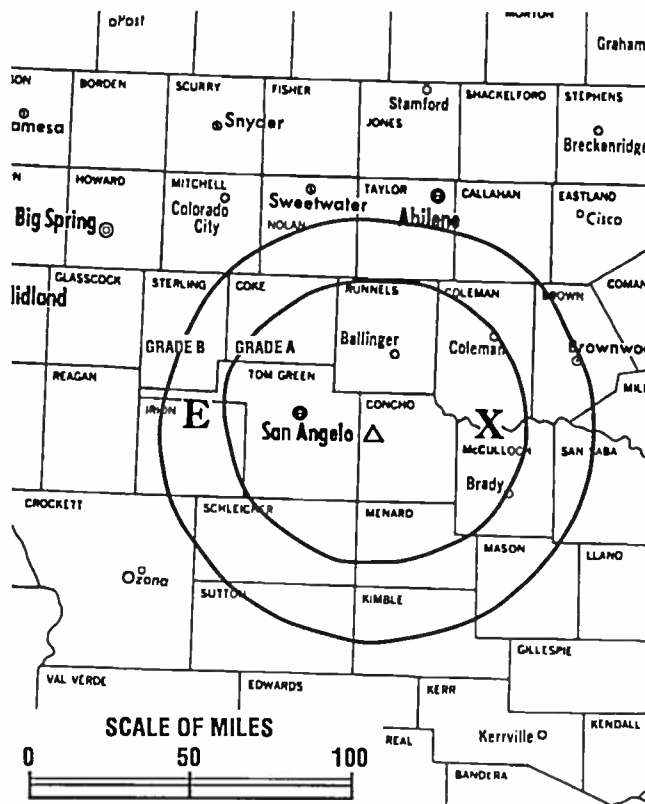
Represented (sales): Katz Continental Television.

Represented (legal): Wiley, Rein & Fielding.

Represented (engineering): Edward F. Lorentz & Associates.

Personnel:

Phil Brassie, Vice President & General Manager.
Gordon Hay, Station Manager & Director of Operations.
Lanny Kiest, Sales Manager.
Dewey Weaver, Regional Sales.
Lou Kordek, News Director.
Kevin Settle, Promotion Director.



KLST BPCT-800512KJ Granted 11/21/80 © American Map Corp., No. 14244

Larry White, Chief Engineer.
Steve Price, Controller.
Randy Aly, Marketing Director.
Patsy Howell, Administrative Assistant.
Tina Glass, National Sales Assistant.

Highest 30 Sec. Rate: \$500.

NETWORK BASE HOURLY RATE: \$297.

City of License: San Angelo. DMA: San Angelo. Rank: 195.

Circulation ©1994 Nielsen. Coverage based on Nielsen study.

	Cable TV Households	Non-cable TV Households	Total TV Households
Station Totals	167,270	85,150	252,420
Average Weekly Circulation (1994)	37,530	13,357	58,756
Average Daily Circulation (1994)			39,028

Texas—San Antonio

KABB

Ch. 29

Network Service: None, Independent.

Licensee: River City License Partnership, 1215 Cole St., St. Louis, MO 63106.

Studio: 4335 N.W. Loop 410, San Antonio, TX 78229.

Telephone: 210-366-1129. Fax: 210-377-4758.

Technical Facilities: Channel No. 29 (560-566 MHz). Authorized power: 5000-kw max. visual, 250-kw max. aural. Antenna: 1453-ft. above av. terrain, 1470-ft. above ground, 1982-ft. above sea level.

Latitude 29° 17' 27"
Longitude 98° 16' 12"

Transmitter: 12480-B Adkins-Elmendorf Rd.

Multichannel TV Sound: Stereo only.

Satellite Earth Stations: Vertex, 6.1-meter Ku & C-band; Vertex, 3.5-meter Ku-band; Scientific-Atlanta, Standard Communications receivers.

Ownership: Better Communications Inc. (Group Owner).

Began Operation: December 16, 1987. Sale to present owners by Alamo Bcstg. Corp. approved by FCC July 14, 1989 (Television Digest, Vol. 29:20).

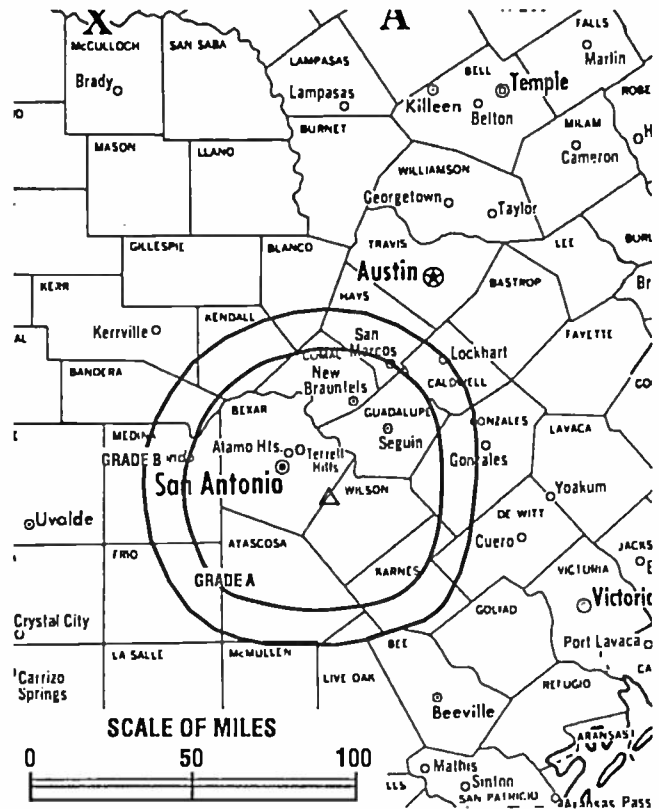
Represented (sales): TeleRep Inc.

Represented (legal): Dow, Lohnes & Albertson.

Represented (engineering): Jules Cohen & Associates, P.C.

Personnel:

Michael A. Liff, Vice President & General Manager.
Richard Joppie, General Sales Manager.
Brian E. Lang, Local Sales Manager.
Sam Fuller, National Sales Manager.
Sam Bickel, Program Director.
Scott McAninch, Promotion Director.



KABB BPCT-871221KF Granted 1/28/88

© American Map Corp., No. 14244

Bill Driesslein, Business Manager.
David Ostmo, Director of Engineering.

Highest 30 Sec. Rate: \$700.

City of License: San Antonio. DMA: San Antonio. Rank: 39.

Circulation ©1994 Nielsen. Coverage based on Nielsen study.

	Cable TV Households	Non-cable TV Households	Total TV Households
Station Totals	426,750	258,870	685,620
Average Weekly Circulation (1994)	205,750	128,073	340,641
Average Daily Circulation (1994)			160,227

Texas—San Antonio

KENS-TV

Ch. 5

Network Service: CBS.

Licensee: Harte-Hanks Television Inc., Box TV5, San Antonio, TX 78299.

Studio: 5400 Fredericksburg Rd., San Antonio, TX 78229.

Telephone: 210-366-5000. Fax: 210-377-0740.

Technical Facilities: Channel No. 5 (76-82 MHz). Authorized power: 100-kw visual, 10-kw aural. Antenna: 1392-ft. above av. terrain, 1531-ft. above ground, 2049-ft. above sea level.

Latitude 29° 16' 07"
Longitude 98° 15' 55"

Transmitter: Tower Rd., 4-mi. NE of Elmendorf, TX.

Satellite Earth Stations: Transmit/receive Satcom Technologies, 9.2-meter; Satcom Technologies, 7-meter; Satcom Technologies, 5.5-meter Ku-band; Scientific-Atlanta receivers.

News Services: AP, NIWS.

Ownership: Harte-Hanks Communications Inc.

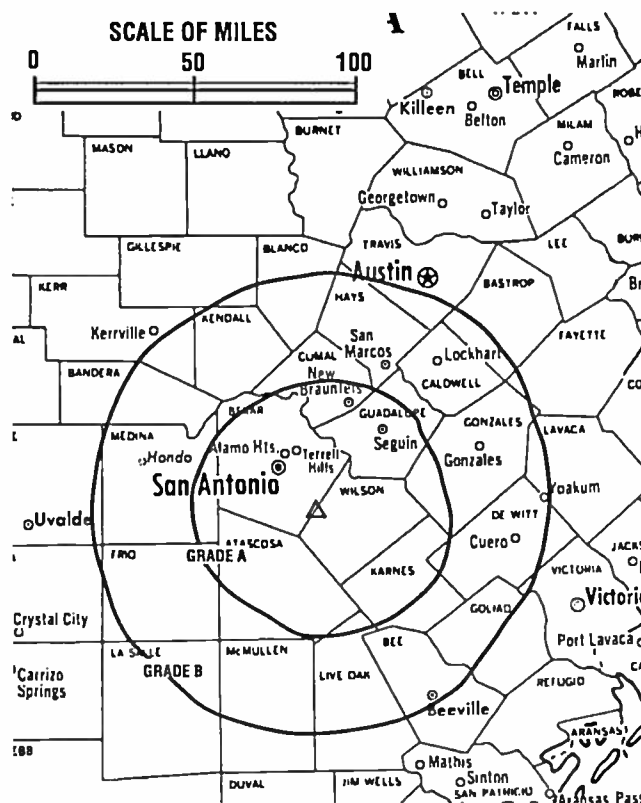
Began Operation: February 15, 1950. Transfer to present owners from owners of San Antonio Express and News approved by FCC July 3, 1962. Sale to San Antonio Express and News by Storer Bcstg. Co., which acquired it in Oct. 1951, approved by FCC Oct. 27, 1954 (Television Digest, Vol. 7:30, 41; 10:15, 22, 26, 44).

Represented (sales): Katz American Television; Canadian Communications Co.

Represented (legal): Arnold & Porter.

Personnel:

Michael J. Conly, President & General Manager.
Jack W. Forehand, Vice President & Station Manager.
Bob Rogers, Vice President & Director of News & Public Affairs.
Robert King, Vice President & Chief Engineer.
Tony Kirk, National Sales Manager.
Laura Horansky, Promotion Director.
Susan Lynch, Business Manager.



KENS-TV BPCT-2305 Granted 8/1/57 © American Map Corp., No. 14244

Highest 30 Sec. Rate: \$5000.

NETWORK BASE HOURLY RATE: \$1850.

City of License: San Antonio. DMA: San Antonio. Rank: 39.

Circulation ©1994 Nielsen. Coverage based on Nielsen study.

	Cable TV Households	Non-cable TV Households	Total TV Households
Station Totals	729,130	393,480	1,122,610
Average Weekly Circulation (1994)	363,724	186,867	574,068
Average Daily Circulation (1994)			382,312

Texas—San Antonio

KMOL-TV

Ch. 4

Network Service: NBC.

Licensee: UTV of San Antonio Inc., Box 2641, San Antonio, TX 78299.

Studio: 1031 Navarro St., San Antonio, TX 78205.

Mailing Address: Box 2641, San Antonio, TX 78299.

Telephone: 210-226-4444. **Fax:** 210-223-5693.

Technical Facilities: Channel No. 4 (66-72 MHz). Authorized power: 100-kw visual, 20-kw aural. Antenna: 1476-ft. above av. terrain, 1531-ft. above ground, 2049-ft. above sea level.

Latitude 29° 16' 10"
Longitude 98° 15' 55"

Transmitter: 4-mi. from Elmendorf on bearing of N 79° E.

Multichannel TV Sound: Stereo only.

Satellite Earth Stations: Transmit/receive Harris, 8-meter Ku-band; Harris, 3-meter Ku-band; Satcom Technologies, 7-meter C-band; Comtech, Harris receivers.

SNG Mobile Dish: Andrew, 2.4-meter Ku-band.

News Services: AP, CNN.

Ownership: United Television Inc. (Group Owner).

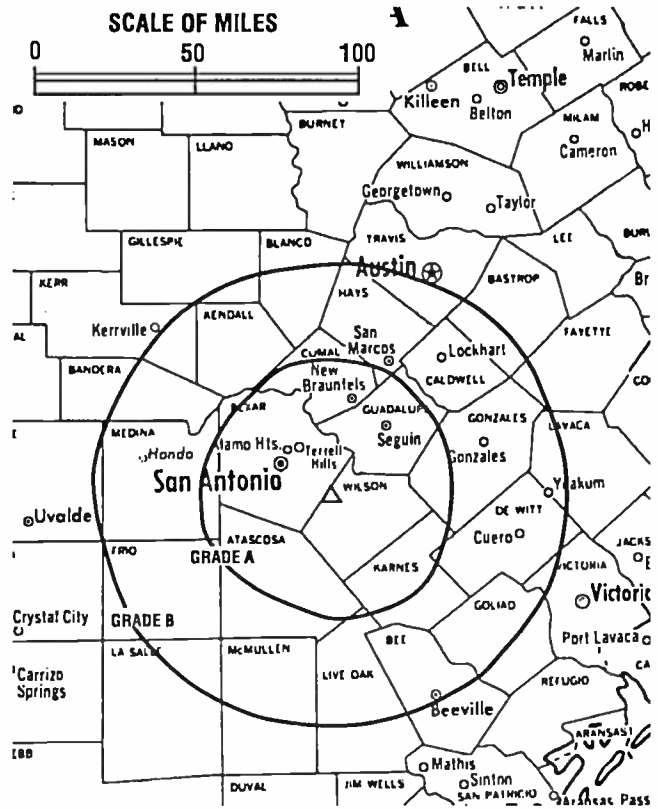
Began Operation: December 11, 1949. Sale to present owner by Avco Bcstg. Corp. approved by FCC Sept. 18, 1975 (Television Digest, Vol. 14:48). Sale to Avco by Hugh Half Jr. and associates approved Sept. 15, 1965 (Vol. 5:22, 38).

Represented (sales): MMT Sales Inc.

Represented (legal): Wilmer, Cutler & Pickering.

Personnel:

Robert Donohue, Vice President & General Manager.
Kevin Donohue, General Sales Manager.
Jay Oliver, Local Sales Manager.
John Seabers, National Sales Manager.
Tim Gardner, News Director.



KMOL-TV BPCT-2297 Granted 8/1/57 © American Map Corp., No. 14244

Mike Stanford, Promotion Manager & Creative Services Director.
Gene Hansbauer, Business Manager.
Pat Bodet, Production Manager.
Harold Friesenhahn, Chief Engineer.

Rates: On request.
City of License: San Antonio. **DMA:** San Antonio. **Rank:** 39.
Circulation ©1994 Nielsen. Coverage based on Nielsen study.

	Cable TV Households	Non-cable TV Households	Total TV Households
Station Totals	689,360	379,700	1,069,060
Average Weekly Circulation (1994)	346,355	176,784	544,319
Average Daily Circulation (1994)			318,266

Texas—Kerrville-San Antonio

KRRR

Ch. 35

Network Service: Fox.

Licensee: Paramount Stations Group of Kerrville Inc.

Studio: 6218 N.W. Loop 410, San Antonio, TX 78238.

Telephone: 210-684-0035. Fax: 210-523-6416.

Technical Facilities: Channel No. 35 (596-602 MHz). Authorized power: 5000-kw max. visual, 500-kw max. aural. Antenna: 1763-ft. above av. terrain, 1520-ft. above ground, 3016-ft. above sea level.

Latitude 29° 36' 37"
Longitude 98° 53' 35"

Transmitter: 2.3-mi. ENE of Intersection of Hwys. 1283 & 37, Lake Hills.

Multichannel TV Sound: Stereo only.

Satellite Earth Stations: United Satellite Systems, 5-meter C-band; U.S. Tower, 2-meter Ku-band; Collins, Scientific-Atlanta receivers.

Ownership: Viacom Inc. (Group Owner).

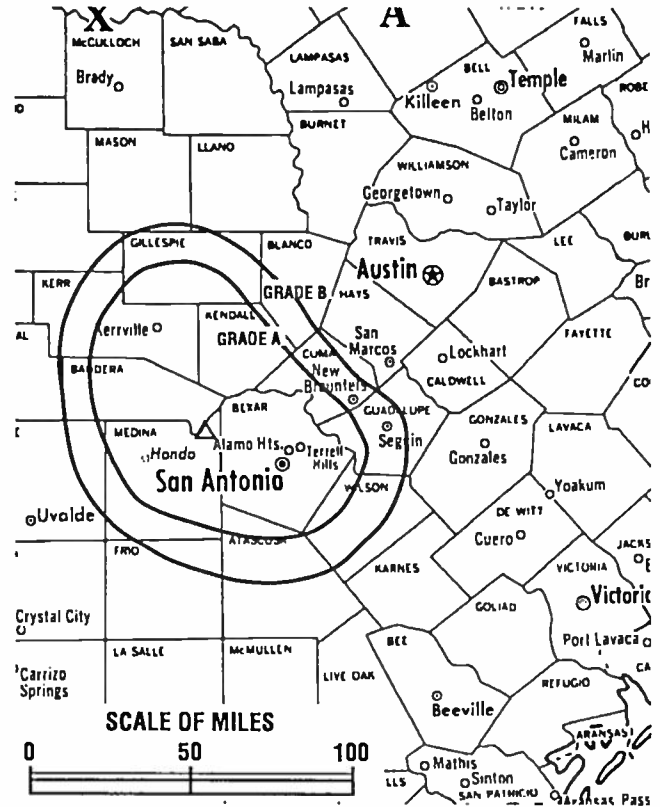
Began Operation: November 6, 1985. Note: Sale pends.

Represented (sales): Seltel Inc.

Represented (legal): Leventhal, Senter & Lerman.

Personnel:

- David Boaz, Vice President & General Manager.
- Tom Hurley, Sales Director.
- Bill Davis, Local Sales Manager.
- Peter Uzelac, National Sales Manager.
- Mel House, Director, Programming & Operations.
- Vangle Mascorro, Promotion Director.
- Rebecca Perez, Business Manager.



KRRR BMPCT-841128KG Granted 2/25/85 © American Map Corp., No. 14244

Highest 30 Sec. Rate: \$4000.

City of License: Kerrville. DMA: San Antonio. Rank: 39.

Circulation ©1994 Nielsen. Coverage based on Nielsen study.

	Cable TV Households	Non-cable TV Households	Total TV Households
Station Totals	520,430	295,710	816,140
Average Weekly Circulation (1994)	215,858	113,761	336,319
Average Daily Circulation (1994)			145,951

Texas—San Antonio

KSAT-TV

Ch. 12

Network Service: ABC.

Licensee: Post-Newsweek Stations San Antonio Inc., 1150 15th St., NW, Washington, DC 20071.

Studio: 1408 N. St. Mary's St., San Antonio, TX 78215.

Mailing Address: Box 2478, San Antonio, TX 78298.

Telephone: 210-351-1200. Fax: 210-351-1297.

Technical Facilities: Channel No. 12 (204-210 MHz). Authorized power: 316-kw visual, 31.6-kw aural. Antenna: 1483-ft. above av. terrain, 1505-ft. above ground, 2049-ft. above sea level.

Latitude 29° 16' 11"
Longitude 98° 15' 31"

Transmitter: 4.5-mi. ENE of Elmendorf, TX.

Multichannel TV Sound: Stereo only.

Satellite Earth Stations: Scientific-Atlanta, 10-meter C-band; Andrew, 7.3-meter C-band; Andrew, 5.6-meter Ku-band; Andrew, 4.5-meter Ku-band; Scientific-Atlanta, 4.5-meter Ku-band; M/A-Com, Microdyne, Scientific-Atlanta, Andrew receivers.

News Services: ABC, AP, Conus, Texas State Network.

Ownership: Post-Newsweek Stations Inc. (Group Owner).

Began Operation: January 21, 1957. FCC approved sale to Post-Newsweek Feb. 28, 1994 (Television Digest, Vol. 33:49). Sale to H & C Communications Inc. by Rockefeller Group Inc. approved by FCC April 29, 1986 (Vol. 26:6, 12). Sale to Rockefeller Group approved by FCC Nov. 23, 1983 (Vol. 23:19, 22; 24:6). Sale to the Outlet Co. by Mission Telecasting Corp. approved Nov. 22, 1967.

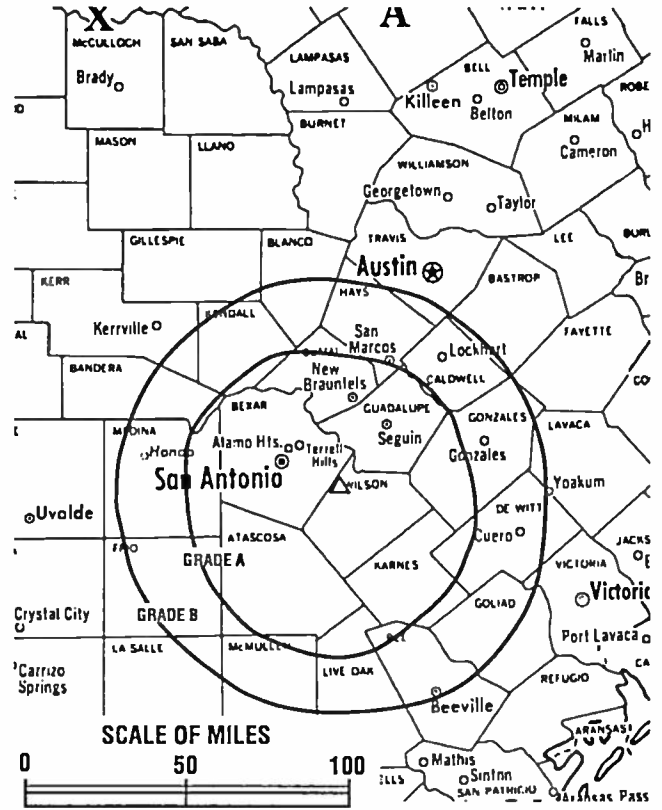
Represented (sales): Petry Television Inc.

Represented (legal): Dow, Lohnes & Albertson.

Represented (engineering): Jules Cohen & Associates, P.C.

Personnel:

James E. Joslyn, President & General Manager.
Barbara Montemayor, Local Sales Manager.
Richard Yzaguirre, National Sales Manager.
James Boyle, News Director.



KSAT-TV BPCT-2892 Granted 9/27/61

© American Map Corp., No. 14244

Richard Andrycha, Program Manager.
Fred Lozano, Chief Engineer.
Charles B. Craig, Business Manager.
Steve Wegner, Advertising & Promotion Manager.
Lydia Alegria, Community Affairs Director.

Highest 30 Sec. Rate: \$3600.

NETWORK BASE HOURLY RATE: \$1025.

City of License: San Antonio. DMA: San Antonio. Rank: 39.

Circulation ©1994 Nielsen. Coverage based on Nielsen study.

	Cable TV Households	Non-cable TV Households	Total TV Households
Station Totals	591,780	331,560	923,340
Average Weekly Circulation (1994)	351,588	180,720	553,886
Average Daily Circulation (1994)			311,888

Texas—San Antonio

KVDA

Ch. 60

Network Service: Telemundo.

Licensee: Telemundo of San Antonio Inc., 6234 San Pedro, San Antonio, TX 78212.

Studio: 6234 San Pedro, San Antonio, TX 78212.

Telephone: 210-340-8860. Fax: 210-341-3962.

Technical Facilities: Channel No. 60 (746-752 MHz). Authorized power: 5000-kw max. visual, 500-kw aural. Antenna: 1496-ft. above av. terrain, 1499-ft. above ground, 2024-ft. above sea level.

Latitude 29° 17' 39"
Longitude 98° 15' 30"

Transmitter: 12325 Jolly Rd., Elmendorf, TX.

Multichannel TV Sound: Stereo and separate audio program.

Satellite Earth Stations: Andrew, 7.0-meter C-band; Andrew, 4.5-meter Ku & C-band; Standard Communications receivers.

Ownership: Telemundo Group Inc. (Group Owner).

Began Operation: September 10, 1989.

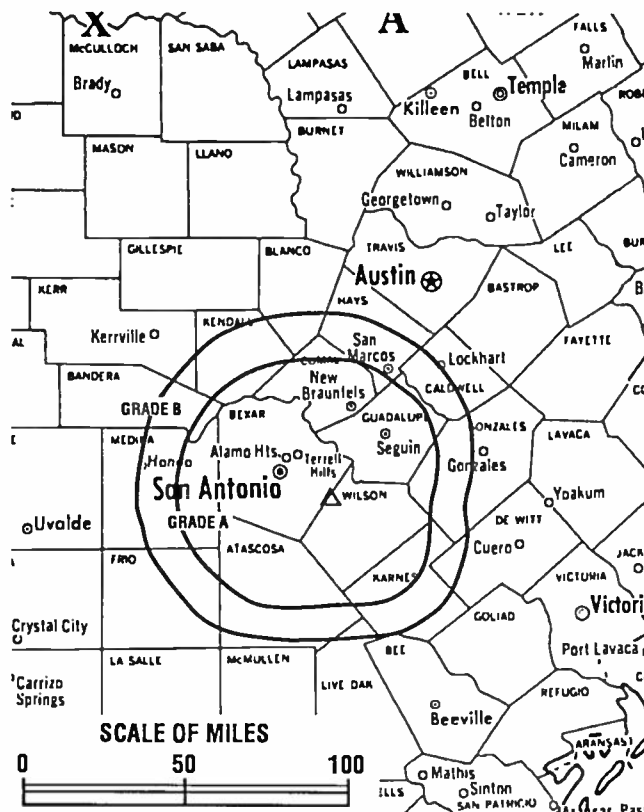
Represented (sales): Telemundo.

Represented (legal): Reddy, Begley & Martin.

Represented (engineering): Moffet, Larson & Johnson Inc.

Personnel:

- Arthur Rojas Emerson, Vice President & General Manager.
- Luis Hernandez, Local Sales Manager.
- Nicole Smith, National Sales Manager.
- Victor Landa, News Director.
- Kathleen Sanchez, Traffic & Programming Manager.
- Blanca Santos, Promotion & Advertising Director.



KVDA BNPCT-890324KF Granted 7/27/89 © American Map Corp., No. 14244

Armando Solis, Business & Operations Manager.
Roger Topping, Chief Engineer.

Highest 30 Sec. Rate: \$750.

City of License: San Antonio. DMA: San Antonio. Rank: 39.

Circulation ©1994 Nielsen. Coverage based on Nielsen study.

	Cable TV Households	Non-cable TV Households	Total TV Households
Station Totals	374,500	213,550	588,050
Average Weekly Circulation (1994)	29,450	27,123	57,606
Average Daily Circulation (1994)			28,629

Texas—San Antonio

KWEX-TV

Ch. 41

Network Service: Univision.

Licensee: KWEX License Partnership, 1901 Ave. of the Stars, Suite 860, Los Angeles, CA 90067.

Studio: 411 E. Durango, San Antonio, TX 78204.

Telephones: 210-227-4141; 210-227-4145.

Fax: 210-226-0131; 210-227-0469.

Technical Facilities: Channel No. 41 (632-638 MHz). Authorized power: 1000-kw max. & 832-kw horizontal visual, 100-kw max. & 83.2-kw horizontal aural. Antenna: 500-ft. above av. terrain, 604-ft. above ground, 1224-ft. above sea level.

Latitude 29° 25' 03"
Longitude 98° 29' 26"

Transmitter: 411 E. Durango.

Satellite Earth Stations: Transmit/receive Scientific-Atlanta, 10-meter; Scientific-Atlanta, 7-meter; Scientific-Atlanta receivers.

News Services: AP, Televisa, Univision.

Ownership: Perenchio TV Inc. (Group Owner).

Began Operation: June 10, 1955. Sale as KUAL-TV by Raul A. Cortez and associates approved by FCC Dec. 6, 1961 (Television Digest, Vol. 17:35; 2:1). Sale to Hallmark Cards (Univision Holdings) by Spanish International approved June 12, 1987. FCC approved sale to Perenchio TV Inc. Sept. 23, 1992 (Vol. 32:40).

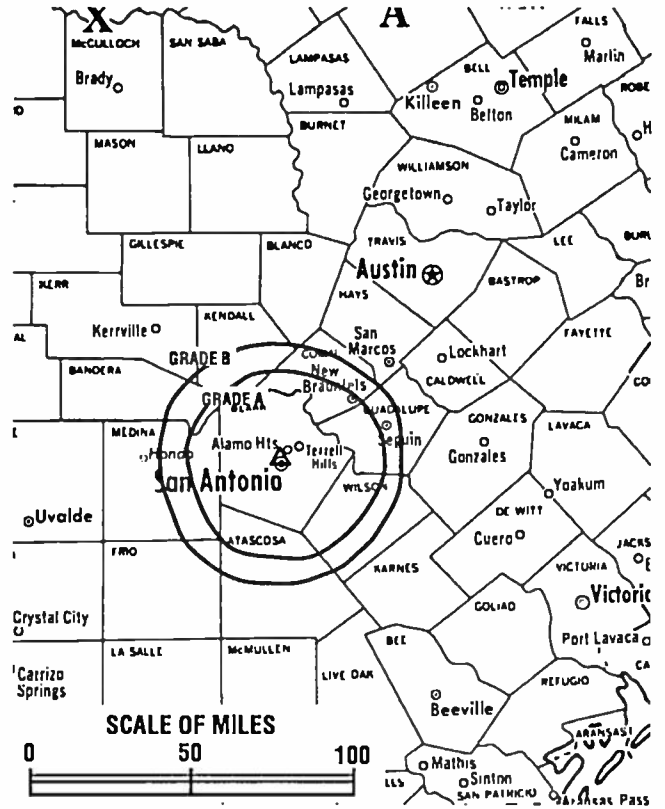
Represented (sales): Univision.

Represented (legal): Wiley, Rein & Fielding.

Represented (engineering): Jules Cohen & Associates, P.C.

Personnel:

Steve Giust, General Manager.
Debbie Brient, Local Sales Manager.
Scott Keeler, National Sales Manager.
Marta Solis, News Director.
Marlene Diaz, Program Director.
Roland Davila, Production Manager.



KWEX-TV BPCT-790226KJ Granted 9/28/79 © American Map Corp., No. 14244

Lydia Luna, Comptroller.
Irene Garza, Marketing Director.
Amparo Ortiz, Public Service & Promotion Director.
James R. Meek, Chief Engineer.
Ruben Rodriguez, Assistant Chief Engineer.

Highest 30 Sec. Rate: \$1000.

City of License: San Antonio. DMA: San Antonio. Rank: 39.

Circulation ©1994 Nielsen. Coverage based on Nielsen study.

	Cable TV Households	Non-cable TV Households	Total TV Households
Station Totals	555,410	296,050	851,460
Average Weekly Circulation (1994)	37,420	37,625	86,012
Average Daily Circulation (1994)			48,174

Texas—Sherman-Denison & Ardmore, Oklahoma

KXII

Ch. 12

Network Service: CBS, NBC.

Licensee: KXII Broadcasters Inc., Box 2636, Waco, TX 76702.

Studios: 4201 Texoma Parkway, Sherman, TX 75090; 2624 S. Commerce, Ardmore, OK 73401.

Mailing Address: Box 1175, Sherman, TX 75091.

Telephones: 903-892-8123 (Sherman); 405-223-0946 (Ardmore).

Fax: 903-893-7858.

Technical Facilities: Channel No. 12 (204-210 MHz). Authorized power: 222-kw visual, 22.2-kw aural. Antenna: Circularly polarized, 1777-ft. above av. terrain, 1694-ft. above ground, 2584-ft. above sea level.

Latitude 34° 01' 58"
Longitude 96° 48' 00"

Transmitter: 5-mi. SSW of Madill.

Multichannel TV Sound: Stereo only.

Satellite Earth Stations: AFC, 3.6-meter Ku-band; Comtech, 5-meter C-band; Scientific-Atlanta, 7-meter C-band; Scientific-Atlanta, 4.6-meter C-band; Scientific-Atlanta, 4.5-meter C-band; M/A-Com, Pinzone, Scientific-Atlanta receivers.

News Services: AP, CBS, Southwest Newswire.

Ownership: KXII Broadcasters Inc.

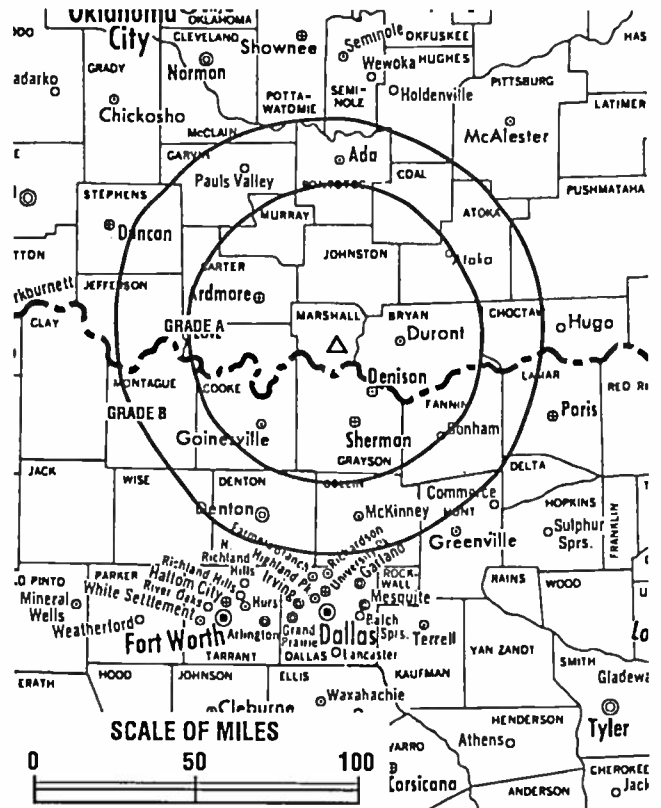
Began Operation: August 12, 1956. Sale to present owner by Texoma Bcstrs. Inc. approved by FCC Oct. 30, 1986. Sale to Texoma by John E. Riesen, executor for estate of founder John F. Easley approved June 17, 1959 by FCC (Television Digest, Vol. 15:17, 23, 25).

Represented (sales): Seltel Inc.

Represented (legal): Cordon & Kelly.

Personnel:

M. N. Bostick, President.
Richard D. Adams, General Manager.
Lanny Pogue, National Sales Manager.
Rick Dean, Local Sales Manager.



KXII BPCT-830217KF Granted 6/10/83

© American Map Corp., No. 14244

Loren Farr, News Director.
Bruce Stidham, Promotion Director.
Suzanne Hobby, Business Manager.
Dennis Kite, Chief Engineer.
Joel Scarbrough, Production Manager.

Highest 30 Sec. Rate: \$675.

NETWORK BASE HOURLY RATE: \$1244.

City of License: Sherman. DMA: Sherman-Ada. Rank: 159.

Circulation © 1994 Nielsen. Coverage based on Nielsen study.

	Cable TV Households	Non-cable TV Households	Total TV Households
Station Totals	1,103,490	999,450	2,102,940
Average Weekly Circulation (1994)	58,080	52,892	122,828
Average Daily Circulation (1994)			74,620

Texas—Jacksonville-Tyler-Longview

KETK-TV

Ch. 56

(Operates satellite KLSB-TV, Nacogdoches, TX)

Network Service: NBC.

Licensee: Region 56 Television Network Inc., 4300 Richmond Rd., Tyler, TX 75703.

Studio: 4300 Richmond Rd., Tyler, TX 75703.

Telephone: 903-581-5656. Fax: 903-561-1648.

Technical Facilities: Channel No. 56 (722-728 MHz). Authorized power: 5000-kw max. visual, 500-kw max. aural. Antenna: 1786-ft. above av. terrain, 1497-ft. above ground, 2222-ft. above sea level.

Latitude	32°	03'	40"
Longitude	95°	18'	50"

Transmitter: 1.8-mi. W of Mount Selman.

Multichannel TV Sound: Stereo only.

Satellite Earth Station: Harris, 6-meter C-band; Harris receivers.

News Service: AP.

Ownership: Lone Star Broadcasting Inc. (Group Owner).

Began Operation: March 9, 1987. Sale to present owners by Texas American Bcstg. Ltd. approved by FCC Sept. 25, 1989.

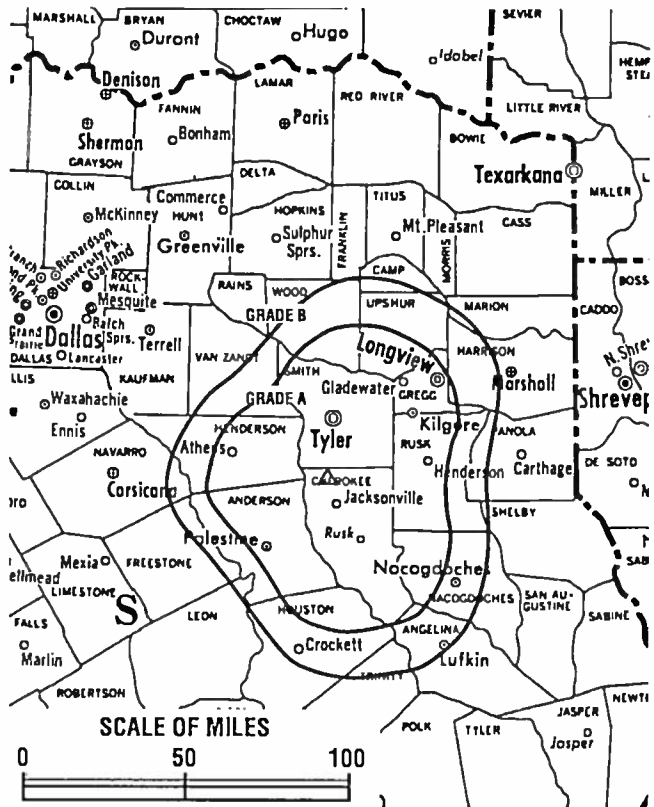
Represented (sales): Blair Television.

Represented (legal): Winston & Strawn.

Represented (engineering): Andrus & Associates Inc.

Personnel:

Philip H. Hurley, President & General Manager.
 John T. Gaston, General Sales Manager.
 Anthony B. Cruz, National Sales Manager.
 Andy Shaw, News Director.
 Maurice Strout, Chief Engineer.
 Carolyn Waters, Traffic & Program Director.



KETK-TV BNPCT-860407KI Granted 9/3/86 © American Map Corp., No. 14244

Mark Rowlett, Promotion Director.
 Shirley Snodgrass, Business Manager.
 Gary Swartz, Production Director.

Rates: On request.

City of License: Jacksonville. DMA: Tyler-Longview. Rank: 110.

Circulation ©1994 Nielsen. Coverage based on Nielsen study.

	Cable TV Households	Non-cable TV Households	Total TV Households
Station Totals	243,230	166,540	409,770
Average Weekly Circulation (1994)	95,403	33,233	128,648
Average Daily Circulation (1994)			64,227

Texas—Longview-Tyler

KFXK

Ch. 51

Network Service: Fox.

Licensee: Warwick Communications Inc., 1802 First National Bank Bldg., 1021 Main St., Houston, TX 77002.

Studio: 701 N. Access Rd., Longview, TX 75602.

Telephone: 903-758-1691. Fax: 903-753-6637.

Technical Facilities: Channel No. 51 (692-698 MHz). Authorized power: 4683-kw max. visual, 309.7-kw max. aural. Antenna: 1249-ft. above av. terrain, 1175-ft. above ground, 1695-ft. above sea level.

Latitude	32°	15'	35"
Longitude	94°	57'	02"

Transmitter: 1-mi. NW of intersection of Hwys. 42 & 1513, New London.

Satellite Earth Stations: M/A-Com Ku-band; Scientific-Atlanta C-band; Harris C-band; Harris, M/A-Com, Scientific-Atlanta receivers.

Ownership: Warwick Communications Inc.

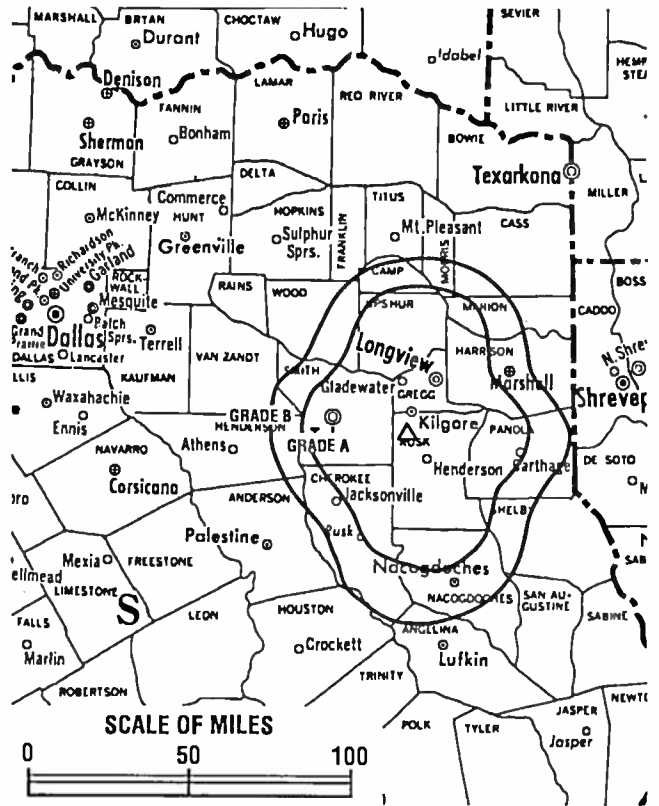
Began Operation: September 9, 1984. Sale to Kamin Bcstg. Co./Longview Ltd. Partnership by trustee in bankruptcy approved by FCC Nov. 8, 1990. Sale to present owner approved May 13, 1992.

Represented (sales): Settel Inc.

Represented (legal): Fletcher, Heald & Hildreth.

Personnel:

- Mark McKay, Vice President & General Manager.
- Jim Presswood, General Sales Manager.
- Brenda Mills, National Sales Manager.
- Jay Rowe, Chief Engineer.
- Richard Brooks, Promotion Director.
- Nancy Denton, Business Manager.
- Hazel Kennedy, Traffic Manager.



KFXK BPCT-910215KO Granted 3/26/91 © American Map Corp., No. 14244

Highest 30 Sec. Rate: \$600.

City of License: Longview. DMA: Tyler-Longview. Rank: 110.

Circulation ©1994 Nielsen. Coverage based on Nielsen study.

	Cable TV Households	Non-cable TV Households	Total TV Households
Station Totals	594,620	566,180	1,160,800
Average Weekly Circulation (1994)	73,992	40,711	115,661
Average Daily Circulation (1994)			49,429

Texas—Tyler-Longview

KLTV

Ch. 7

(Operates satellite KTRE, Lufkin, TX)

Network Service: ABC.

Licensee: TV-3 Inc., 715 S. Jefferson, Jackson, MS 39205.

Studio: Kilgore Hwy. at Loop 323, Tyler, TX 75705.

Mailing Address: Box 957, Tyler, TX 75710.

Telephone: 903-597-5588. Fax: 903-510-7847.

Technical Facilities: Channel No. 7 (174-180 MHz). Authorized power: 316-kw visual, 31.6-kw aural. Antenna: 990-ft. above av. terrain, 1038-ft. above ground, 1388-ft. above sea level.

Latitude	32°	32'	21"
Longitude	95°	13'	16"

Transmitter: 1.28-mi. SSW of intersection of Texas State Hwys. 14 & 2015, near Hawkins.

Satellite Earth Stations: Andrew, 7.3-meter; American Horizon, 6.1-meter; RCA, 4.5-meter; RCA, 3.7-meter; Avantek receivers.

News Services: ABC, AP.

Ownership: Civic Communications Corp. (Group Owner).

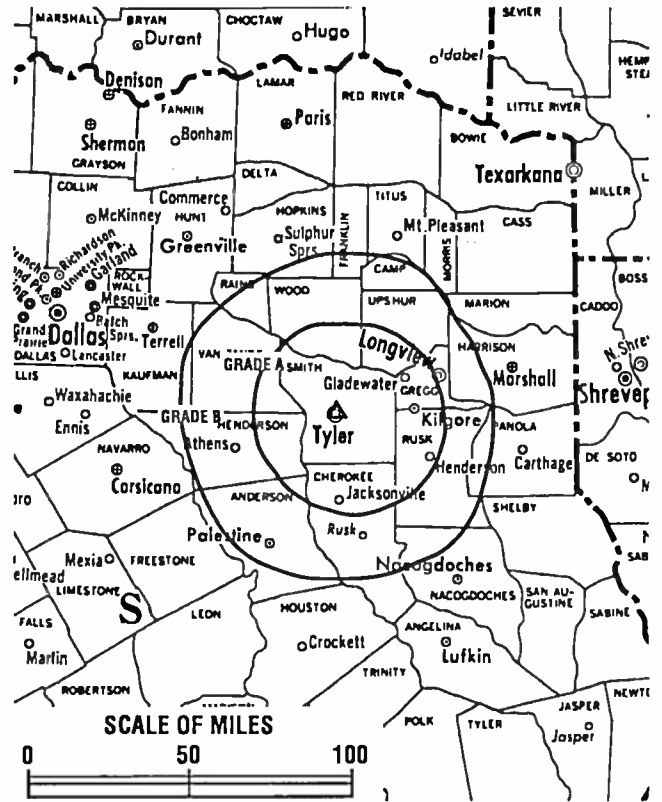
Began Operation: October 14, 1954. Sale to present owners by Buford Television approved by FCC Feb. 16, 1989.

Represented (sales): Katz Continental Television.

Represented (engineering): Jules Cohen & Associates.

Personnel:

- Frank Melton, President.
- Brad Streit, General Manager.
- Shelley Martin, General Sales Manager.
- Ron White, Local Sales Manager.
- Butch Adair, Director of Engineering.
- Tom Moo, News Director.
- Errol Kapellusch, Program Director.



KLTV BPGT-830725KN Granted 3/21/84 © American Map Corp., No. 14244

Charlie Lozano, Promotions Director.
 Glenda London, Business Manager.
 Lori Hammer, Marketing Director.
 Bob Lovelady, Operations Manager.

Rates: On request.

City of License: Tyler. DMA: Tyler-Longview. Rank: 110.

Circulation ©1994 Nielsen. Coverage based on Nielsen study.

	Cable TV Households	Non-cable TV Households	Total TV Households
Station Totals	574,570	481,650	1,056,220
Average Weekly Circulation (1994)	118,619	81,031	204,118
Average Daily Circulation (1994)			130,337

Texas—Victoria

KAVU-TV

Ch. 25

Network Service: ABC.

Licensee: Withers Broadcasting Co. of Texas, Box 1508, Mount Vernon, IL 62864.

Studio: 3808 N. Navarro St., Victoria, TX 77901.

Mailing Address: Box 4929, Victoria, TX 77901.

Telephone: 512-575-2500. **Fax:** 512-575-2255.

Technical Facilities: Channel No. 25 (536-542 MHz). Authorized power: 2140-kw max. & 933-kw horizontal visual, 214-kw max. & 93-kw horizontal aural. Antenna: 1020-ft. above av. terrain, 1049-ft. above ground, 1079-ft. above sea level.

Latitude 28° 48' 06"
Longitude 96° 33' 09"

Transmitter: County Rd. 1639 S, 2.8-mi. S of Lolita.

Multichannel TV Sound: Stereo and separate audio program.

Satellite Earth Stations: Deep Space Tech, 5.1-meter Ku & C-band; Deep Space Tech, 5.1-meter Ku-band; Prodelin, 6-meter C-band; ORSAT, Pinzone, STS receivers.

News Services: ABC, AP.

Ownership: W. Russell Withers Jr. (Group Owner).

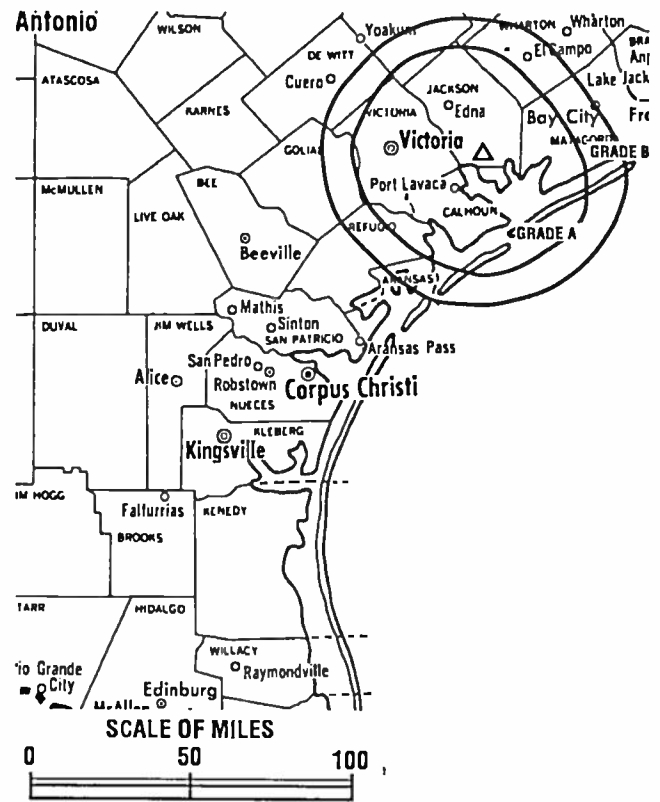
Began Operation: July 21, 1982. Sale to present owner by First Victoria National Bank approved by FCC March 12, 1990.

Represented (sales): Katz Continental Television.

Represented (legal): Baraff, Koerner, Olender & Hochberg, P.C.

Personnel:

Betty Grimsinger, General Manager.
Steve Alexander, News Director.
Heidi Garcia, Program & Promotion Director.
Steve Broussard, Production Manager.



KAVU-TV BPCT-801208KH Granted 9/22/81 © American Map Corp., No. 14244

Debbie Curlee, Business Manager.
Tommy Gray, Chief Engineer.

Highest 30 Sec. Rate: \$375.

City of License: Victoria. **DMA:** Victoria. **Rank:** 207.

Circulation ©1994 Nielsen. Coverage based on Nielsen study.

	Cable TV Households	Non-cable TV Households	Total TV Households
Station Totals	131,020	68,270	199,290
Average Weekly Circulation (1994)	29,051	9,450	41,884
Average Daily Circulation (1994)			23,086

Texas—Victoria

KVCT

Ch. 19

Network Service: Fox.

Licensee: KVCT Inc., 1 Television Place, Victoria, TX 77901.

Studio: 1 Television Place, Victoria, TX 77901.

Telephone: 512-573-1900. Fax: 512-575-1919.

Technical Facilities: Channel No. 19 (500-506 MHz). Authorized power: 153.2-kw max. visual, 15.32-kw max. aural. Antenna: 490-ft. above av. terrain, 495-ft. above ground, 584-ft. above sea level.

Latitude	28°	46'	41"
Longitude	96°	57'	38"

Transmitter: SE corner of By-Pass Loop 175 & Port Lavaca Hwy.

Satellite Earth Station: Prostar, 4.8-meter; Comtech receivers.

News Service: AP.

Ownership: KVCT Inc.

Began Operation: October 1, 1969. Sale to present owner approved by FCC June 8, 1990. Sale to Victoria Communications by South Texas Telecasting Co. Inc. (Michael D. & C. Dan McKinnon, et al.) approved March 4, 1976.

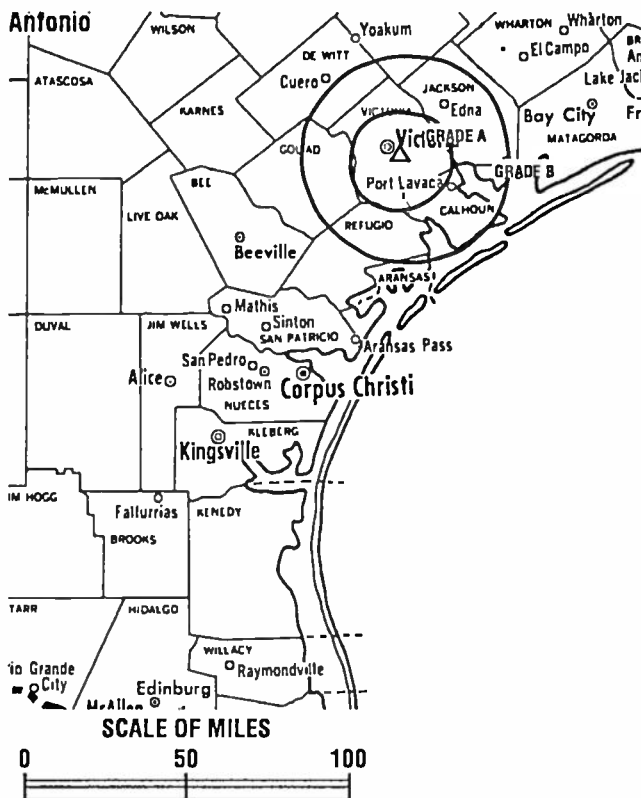
Represented (sales): Adam Young Inc.

Represented (legal): Baraff, Koemer, Olender & Hochberg.

Personnel:

- Jim Moss, General Manager.
- David Dutton, Station Manager.
- Michael Samudio, Program Director.
- Charlie Smithy, Chief Engineer.
- Dale Hill, Operations Manager.

Highest 30 Sec. Rate: \$300.



KVCT BPCT-830524KF Granted 6/27/83 © American Map Corp., No. 14244

Nielsen Data: Not available.

City of License: Victoria. DMA: Victoria. Rank: 207.

There is no more visible place for your advertising message than the pages of the...

Television & Cable Factbook

Texas—Waco

KWKT

Ch. 44

Network Service: Fox.

Licensee: ComCorp of Texas Inc., Box 3030, Lafayette, LA 70502.

Studio: 8803 Woodway Dr., Waco, TX 76712.

Mailing Address: Box 2544, Waco, TX 76702.

Telephone: 817-776-3844. Fax: 817-876-8032.

Technical Facilities: Channel No. 44 (650-656 MHz). Authorized power: 4207-kw max. visual, 420.7-kw max. aural. Antenna: 1811-ft. above av. terrain, 1673-ft. above ground, 2497-ft. above sea level.

Latitude 31° 18' 52"
Longitude 97° 19' 37"

Transmitter: 1.5-mi. NE of Moody.

Multichannel TV Sound: Stereo only.

Satellite Earth Stations: 7-meter C-band; 7-meter Ku-band.

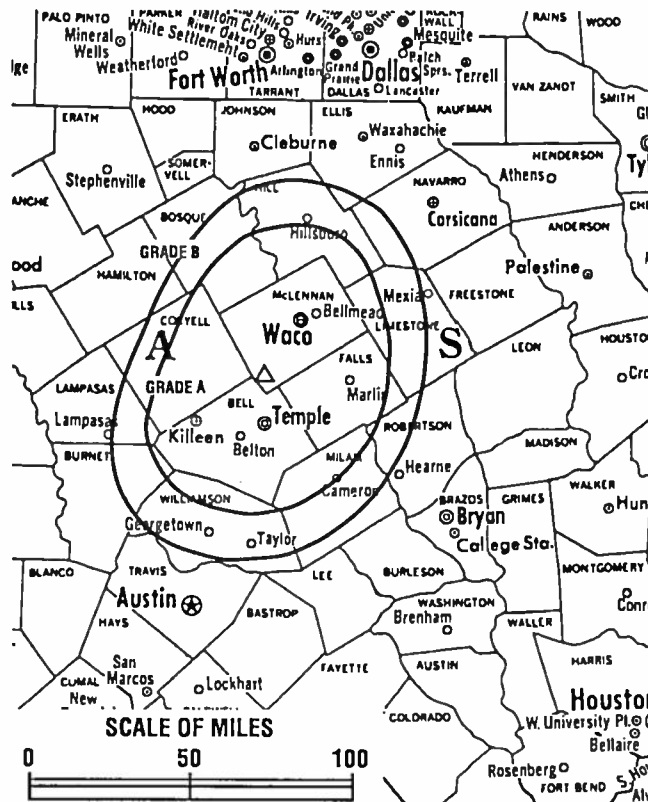
Ownership: Communications Corp. of America (Group Owner).

Began Operation: March 13, 1988. Sale to Associated Broadcasters Inc. by SWMM/Waco Corp. approved by FCC Oct. 31, 1990.

Represented (sales): Adam Young Inc.

Personnel:

Ron Crowder, General Manager.
Jerry Clemmons, General Sales Manager.
Charles Yoder, Chief Engineer & Operations Manager.
Duane Sartor, Director, Programming & Promotion.
Edna Williamson, Business Manager.



KWKT BMPCT-871123KG Granted 2/19/88 © American Map Corp., No. 14244

Rates: On request.

City of License: Waco. DMA: Waco-Temple-Bryan. Rank: 98.

Circulation ©1994 Nielsen. Coverage based on Nielsen study.

	Cable TV Households	Non-cable TV Households	Total TV Households
Station Totals	652,630	483,640	1,136,270
Average Weekly Circulation (1994)	94,261	52,541	150,425
Average Daily Circulation (1994)			66,950

Texas—Waco

KWTX-TV

Ch. 10

(Affiliated with KBTX-TV, Bryan, TX)

Network Service: CBS.

Licensee: KWTX Broadcasting Company, Box 2636, Waco, TX 76702-2636.

Studio: 6700 American Plaza, Waco, TX 76712.

Mailing Address: Box 2636, Waco, TX 76702-2636.

Telephone: 817-776-1330. Fax: 817-751-1088.

Technical Facilities: Channel No. 10 (192-198 MHz). Authorized power: 209-kw visual, 19.1-kw aural. Antenna: 1810-ft. above av. terrain, 1679-ft. above ground, 2532-ft. above sea level.

Latitude	31°	19'	19"
Longitude	97°	18'	58"

Transmitter: 2.7-mi. ENE of Moody, TX.

Multichannel TV Sound: Stereo only.

Satellite Earth Stations: Scientific-Atlanta, 7-meter C-band; AFC, 4-meter C-band; W/A-Com, Scientific-Atlanta receivers.

AM Affiliate: KWTX, 1-kw, 1230 KHz.

FM Affiliate: KWTX-FM, 100-kw, 97.5 MHz (No. 248), 1569-ft.

News Service: AP.

Ownership: KWTX Broadcasting Co. (Group Owner).

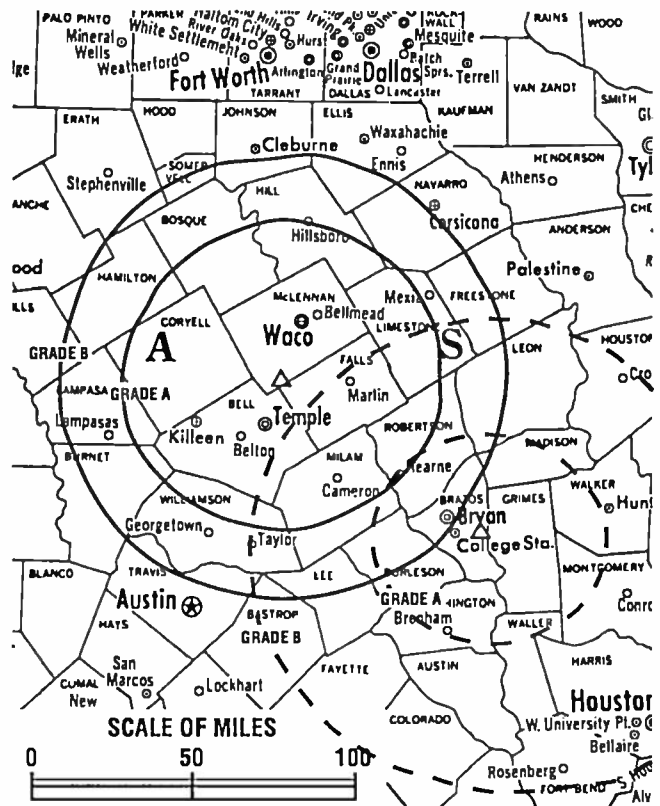
Began Operation: April 3, 1955.

Represented (sales): Seltel Inc.

Represented (legal): Cordon & Kelly.

Personnel:

M. N. (Buddy) Bostick, Chairman of the Board.
 Thomas G. Pears, President.
 Ray Deaver, Vice President & General Manager.
 Virgil Teter, Vice President, News.



KWTX-TV BPCT-4996 Granted 6/10/77

© American Map Corp., No. 14244

Jeff Cook, Local Sales Manager.
 Pam Samford, National Sales.
 Ken Musgrave, Chief Engineer.
 Rick Bradfield, News Director.
 Consuelo Arriola, Promotion Director.

Rates: On request.

City of License: Waco. DMA: Waco-Temple-Bryan. Rank: 98.

Circulation ©1994 Nielsen. Coverage based on Nielsen study.

	Cable TV Households	Non-cable TV Households	Total TV Households
Station Totals	1,080,590	890,780	1,971,370
Average Weekly Circulation (1994)	112,740	69,717	199,454
Average Daily Circulation (1994)			130,182

Texas—Waco

KXXV

Ch. 25

Network Service: ABC.

Licensee: Shamrock Holdings Inc., Box 7774, Burbank, CA 91510-7774.

Studio: 1909 S. New Rd., Waco, TX 76711.

Mailing Address: Box 2522, Waco, TX 76702.

Telephone: 817-754-2525.

Technical Facilities: Channel No. 25 (536-542 MHz). Authorized power: 5000-kw max. visual, 500-kw max. aural. Antenna: 1828-ft. above av. terrain, 1732-ft. above ground, 2532-ft. above sea level.

Latitude 31° 20' 15.00"
Longitude 97° 18' 36.90"

Transmitter: 3.1-mi. NE of Moody.

Multichannel TV Sound: Stereo only.

Satellite Earth Stations: Andrew, 7.2-meter; Harris, 6.2-meter; Andrew, 4-meter; Harris, 3-meter; Avantek, Harris receivers.

News Service: AP.

Ownership: Shamrock Broadcasting Inc. (Group Owner).

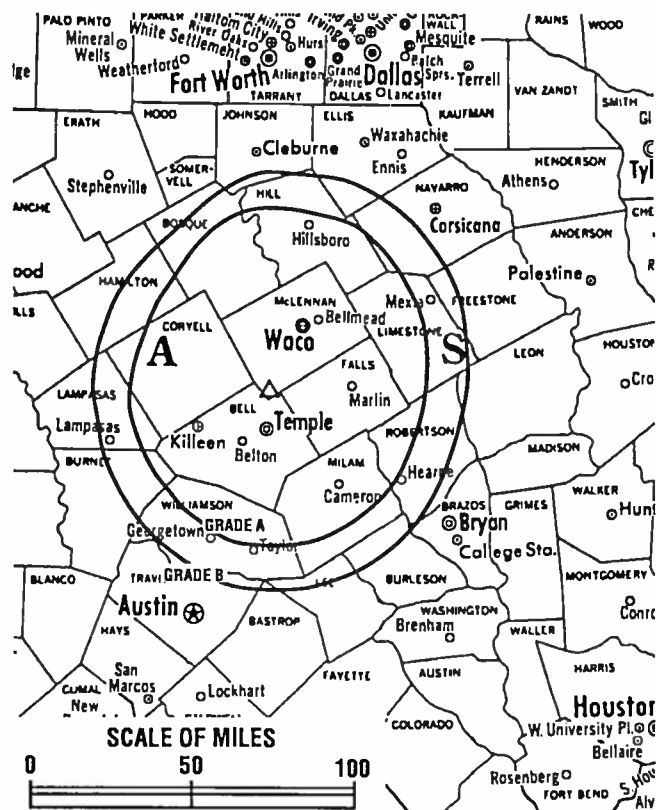
Began Operation: March 22, 1985. Sale to present owners by Robert Mann, et al., approved by FCC Oct. 1, 1987 (Television Digest, Vol. 27:20).

Represented (sales): Katz Continental Television.

Represented (legal): Leventhal, Senter & Lerman.

Personnel:

Robert Good, Vice President & General Manager.
Don Shores, Sales Manager.



KXXV BPCT-841120KL Granted 1/28/85 © American Map Corp., No. 14244

Randy Rich, Local Sales Manager.
Don Marion, News Director.
Judy Edens, Program Director.
Lou Strowger, Chief Engineer.
Mark Puckett, Promotion Director.
Roy Bessire, Business Manager.

Highest 30 Sec. Rate: \$500.

NETWORK BASE HOURLY RATE: \$600.

City of License: Waco. DMA: Waco-Temple-Bryan. Rank: 98.

Circulation ©1994 Nielsen. Coverage based on Nielsen study.

	Cable TV Households	Non-cable TV Households	Total TV Households
Station Totals	419,800	227,500	647,300
Average Weekly Circulation (1994)	118,104	58,857	185,018
Average Daily Circulation (1994)			97,836

THE TED HEPBURN COMPANY

We were the broker in the 1987 & 1994 sales of **KXXV-TV**

Ted Hepburn, President Todd Hepburn, Vice-President
325 Garden Rd., Palm Beach, FL 33480 (407) 663 8995
P.O. Box 43263, Cincinnati, OH 45243-0263 (513) 271-5400

Texas—Temple-Waco

KCEN-TV

Ch. 6

Network Service: NBC.

Licensee: Channel 6 Inc., Box 6103, Temple, TX 76503-6103.

Studio: 314 S. Interstate 35, Eddy, TX 76524.

Waco Office: 4716 W. Waco Dr., Waco, TX 76710-7016.

Mailing Address: Box 6103, Temple, TX 76503-6103.

Telephone: 817-859-5481. Fax: 817-854-5831.

Technical Facilities: Channel No. 6 (82-88 MHz). Authorized power: 100-kw visual, 10-kw aural. Antenna: 1866-ft. above av. terrain, 1924-ft. above ground, 2549-ft. above sea level.

Latitude 31° 16' 24"
Longitude 97° 13' 14"

Transmitter: 2.4-mi. SE of I-35 on Old Blevins Rd., near Eddy, TX.

Multichannel TV Sound: Stereo only.

Satellite Earth Stations: Harris, 7.5-meter; Andrew, 7.3-meter; Andrew, 4.5-meter; Fort Worth Tower, 3.9-meter Ku-band; Harris, 3.6-meter Ku-band; Andrew, Avantek, M/A-Com, Microdyne receivers.

News Service: AP.

Ownership: Channel 6 Inc.

Began Operation: November 1, 1953.

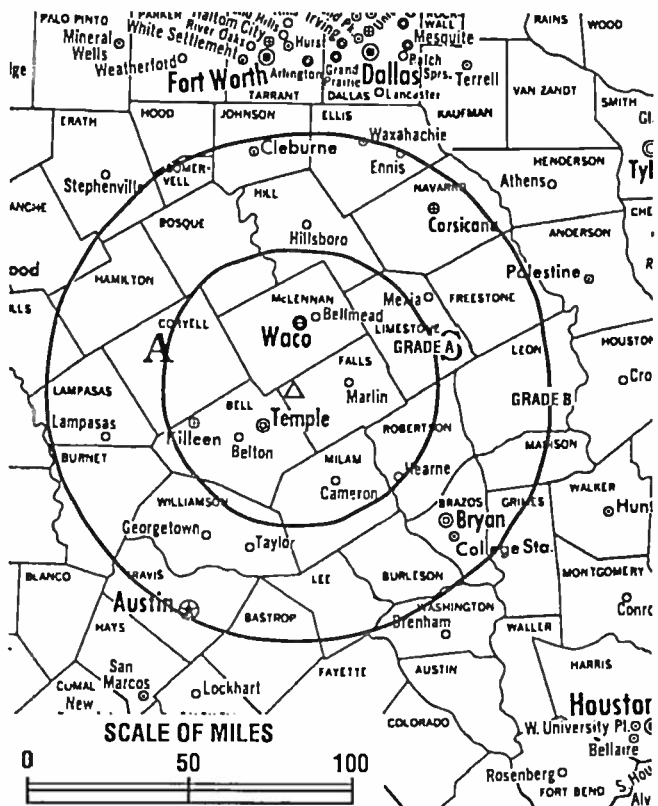
Represented (sales): Blair Television.

Represented (legal): Fisher, Wayland, Cooper & Leader.

Represented (engineering): Silliman & Silliman.

Personnel:

Anyse Sue Mayborn, President.
Daniel C. Lesmeister, Vice President.
Gayle Kiger, General Manager.
Larry Taylor, Local & National Sales Manager.
Catherine Peeples, News Director.



KCEN-TV BPCT-800121KE Granted 9/22/80 © American Map Corp., No. 14244

Raymond Britton, Program Manager.
Ken Smith, Chief Engineer.
Cheryl Mashburn-Dorn, Promotion Director.
Hal Moore, Business Manager.

Highest 30 Sec. Rate: \$700.

NETWORK BASE HOURLY RATE: \$1650.

City of License: Temple. DMA: Waco-Temple-Bryan. Rank: 98.

Circulation ©1994 Nielsen. Coverage based on Nielsen study.

	Cable TV Households	Non-cable TV Households	Total TV Households
Station Totals	1,061,300	933,330	1,994,630
Average Weekly Circulation (1994)	133,360	73,148	216,841
Average Daily Circulation (1994)			115,542

Texas—Weslaco

KRGV-TV

Ch. 5

Network Service: ABC.

Licensee: Mobile Video Tapes Inc., Box 5, Weslaco, TX 78599-0005.

Studio: 900 E. Expressway, Weslaco, TX 78596.

Mailing Address: Box 5, Weslaco, TX 78599-0005.

Telephone: 210-968-5555. Fax: 210-631-5555.

Technical Facilities: Channel No. 5 (76-82 MHz). Authorized power: 100-kw visual, 19.1-kw aural. Antenna: 950-ft. above av. terrain, 995-ft. above ground, 1049-ft. above sea level.

Latitude 26° 09' 54"
Longitude 97° 48' 45"

Transmitter: La Feria, 7-mi. SW of Harlingen, TX.

Satellite Earth Stations: Andrew, 7.3-meter; Scientific-Atlanta, 7-meter; Vertex, 4.8-meter; Andrew, 4.5-meter; Avantek, M/A-Com, Scientific-Atlanta receivers.

News Services: ABC, AP, CNN.

Ownership: Manship Stations (Group Owner).

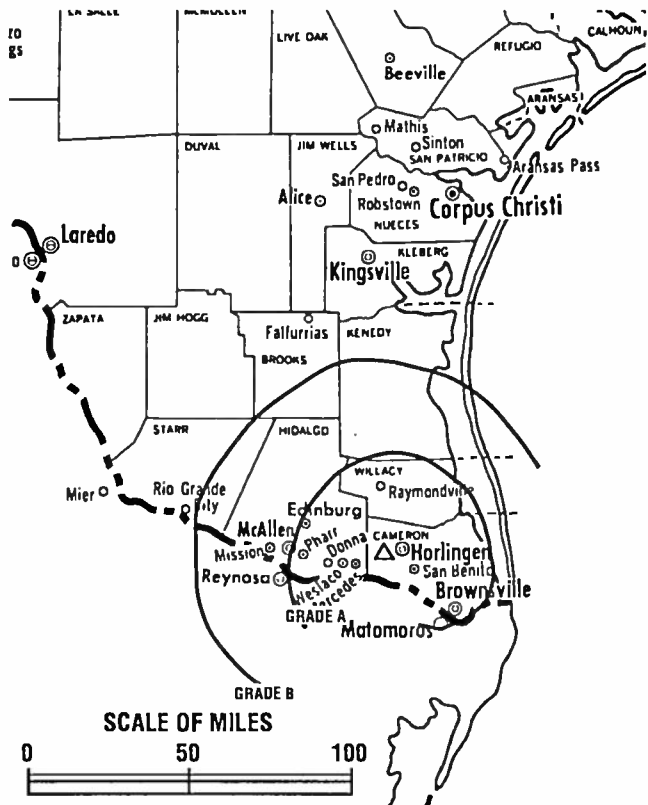
Began Operation: April 10, 1954. Sale to present owners by Kenco Enterprises approved by FCC Jan. 28, 1964 (Television Digest, Vol. 4:5). Sale to Kenco Enterprises by LBJ Co. approved Oct. 18, 1961 (Vol. 17:35). LBJ Co. acquired full control of TV and radio when FCC approved sale of 50% by O. L. Taylor (Vol. 14:12, 14). Original 50% of TV acquired by LBJ from Taylor after FCC approved transfer April 4, 1956 (Vol. 12:11, 14), with LBJ exercising option April 1, 1957 on 50% of radio.

Represented (sales): Blair Television.

Represented (legal): Cohn & Marks.

Personnel:

Ray Alexander, General Manager.
Tom Hagner, General Sales Manager.
John Kittleman, National Sales Manager.
Rick Diaz, News Director.
Julian Adame, Program Director.



KRGV-TV BPCT-3788 Granted 8/18/66 © American Map Corp., No. 14244

Mary Grace Landsberg, Promotion Director.
Bert Walling, Chief Engineer.

Highest 30 Sec. Rate: \$750.

NETWORK BASE HOURLY RATE: \$700.

City of License: Weslaco. DMA: Harlingen-Weslaco-Brownsville-McAllen. Rank: 113.

Circulation ©1994 Nielsen. Coverage based on Nielsen study.

	Cable TV Households	Non-cable TV Households	Total TV Households
Station Totals	168,250	148,200	316,450
Average Weekly Circulation (1994)	77,759	80,891	158,697
Average Daily Circulation (1994)			105,221

Texas—Wichita Falls

KAUZ-TV

Ch. 6

Network Service: CBS.

Licensee: Brissette TV of Wichita Falls Inc., Box 2130, Wichita Falls, TX 76307.

Studio: 3601 Seymour Hwy., 2.5-mi. W of center of Wichita Falls.

Mailing Address: Box 2130, Wichita Falls, TX 76307.

Telephone: 817-322-6957. Fax: 817-761-3331.

Technical Facilities: Channel No. 6 (82-88 MHz). Authorized power: 100-kw visual, 20-kw aural. Antenna: 1021-ft. above av. terrain, 1028-ft. above ground, 2046-ft. above sea level.

Latitude 33° 54' 04"
Longitude 98° 32' 21"

Transmitter: Seymour Hwy., 2.5-mi. Wichita Falls, TX 76309.

Satellite Earth Stations: Scientific-Atlanta, 7-meter C-band; Scientific-Atlanta, 4.7-meter C-band; Houston Tracker, 4.27-meter C-band; RCA, 3.7-meter Ku-band; DX Antenna, Scientific-Atlanta receivers.

News Services: AP, CBS, CNN.

Ownership: Brissette Broadcasting Corp. (Group Owner).

Began Operation: March 1, 1953 as KWFT-TV. Sale to present owner by Adams Communications approved by FCC Dec. 24, 1991. Previous sale by Ray Clymer & W. Erle White approved Jan. 5, 1984. (Television Digest, Vol. 23:31). Sale to Clymer & White approved by FCC May 30, 1978 (Vol. 18:23). Previous sale by Bass Bros. approved Sept. 19, 1974. Sale to Bass Bros. by Mid-New York Bcstg. (Paul F. Harron) approved April 10, 1968. Sale by Sidney A. Grayson and associates approved March 13, 1963 (Vol. 3:11). Transfer to Sidney A. Grayson group by E. H. Rowley theatre chain family and Kenyon Brown approved Jan. 11, 1956 (Vol. 11:46, 48; 12:2).

Represented (sales): Blair Television.

Represented (legal): Wyrick, Robbins, Yates & Ponton.

Personnel:

Mark Cummings, Vice President & General Manager.
Darlene Collier, Local Sales Manager.
Mike McDonald, News Director.



KAUZ-TV BPCT-2553 Granted 1/14/59

© American Map Corp., No. 14244

Linda Hilden, Program Manager.
Leon Hoeffner, Chief Engineer.
Gary Lucus, Business Manager.
Chuck Berthelot, Production Manager.

Highest 30 Sec. Rate: \$1000.

NETWORK BASE HOURLY RATE: \$591.

City of License: Wichita Falls. DMA: Wichita Falls & Lawton. Rank: 140.

Circulation ©1994 Nielsen. Coverage based on Nielsen study.

	Cable TV Households	Non-cable TV Households	Total TV Households
Station Totals	150,190	76,960	227,150
Average Weekly Circulation (1994)	79,111	32,493	123,231
Average Daily Circulation (1994)			69,714

Texas—Wichita Falls

KFDX-TV

Ch. 3

Network Service: NBC.

Licensee: Texoma Bcstg. Corp.

Studio: 4500 Seymour Hwy., Wichita Falls, TX 76309.

Mailing Address: Box 4000, Wichita Falls, TX 76308.

Telephone: 817-692-4530. Fax: 817-691-4384.

Technical Facilities: Channel No. 3 (60-66 MHz). Authorized power: 100-kw visual, 20-kw aural. Antenna: 1000-ft. above av. terrain, 1045-ft. above ground, 2049-ft. above sea level.

Latitude 33° 53' 23"
Longitude 98° 33' 20"

Transmitter: 4500 Seymour Rd.

Multichannel TV Sound: Stereo only.

Satellite Earth Stations: Harris, 6-meter Ku-band; Comtech, 5-meter C-band; AFC, 3.66-meter Ku-band; Paraclipse, 3.66-meter C-band; Harris, 3-meter Ku-band; Drake, Harris, M/A-Com, Pinzone receivers.

News Service: AP.

Ownership: Price Communications Corp. (Group Owner).

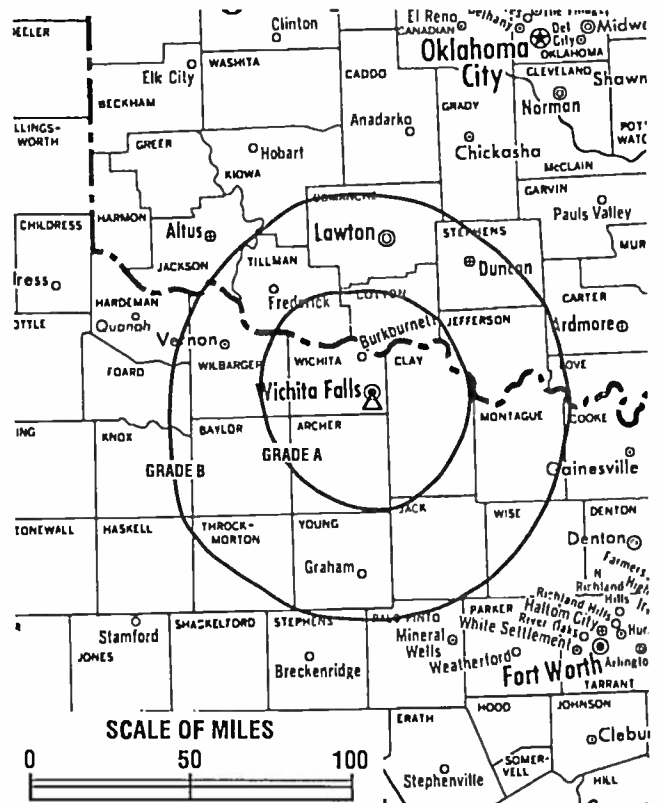
Began Operation: March 13, 1953. Sale to Clay Communications by Darrold A. Cannan, et al., approved by FCC Jan. 27, 1971 (Television Digest, Vol. 11:5). Sale to present owners by Clay Communications approved by FCC June 23, 1987 (Vol. 27:21).

Represented (sales): Katz Continental Television.

Represented (legal): Roberts & Eckard.

Personnel:

Mike Muirhead, Vice President & General Manager.
Frank Forgey, Vice President & General Sales Manager.
Sharon Moser, Vice President & Controller.
Susana Schuler, News Director.



KFDX-TV BPCT-2456 Granted 1/8/59

© American Map Corp., No. 14244

Jeff Albert, Promotion Manager.
Jim Smith, Chief Engineer.
Ron Goforth, Creative Services Director.

Rates: On request.

City of License: Wichita Falls. DMA: Wichita Falls & Lawton. Rank: 140.

Circulation © 1994 Nielsen. Coverage based on Nielsen study.

	Cable TV Households	Non-cable TV Households	Total TV Households
Station Totals	432,980	337,570	770,550
Average Weekly Circulation (1994)	81,381	34,791	128,873
Average Daily Circulation (1994)			78,176

Texas—Wichita Falls

KJTL

Ch. 18

Network Service: Fox.

Licensee: BSP Bcstg. Inc., 3800 Call Field Rd., Wichita Falls, TX 76308.

Studio: 3800 Call Field Rd., Wichita Falls, TX 76308.

Mailing Address: Box 4865, Wichita Falls, TX 76308.

Telephone: 817-691-1808. Fax: 817-696-5766.

Technical Facilities: Channel No. 18 (494-500 MHz). Authorized power: 2820-kw visual, 282-kw aural. Antenna: 1080-ft. above av. terrain, 1034-ft. above ground, 2146-ft. above sea level.

Latitude 34° 12' 06"
Longitude 98° 43' 44"

Transmitter: Approx. 2.8-mi. SW of Grandfield, 2-mi. S of Hwy. 70.

Multichannel TV Sound: Stereo only.

Satellite Earth Stations: Harris, 6.1-meter C-band; AFC, 3.7-meter Ku-band; Harris, M/A-Com receivers.

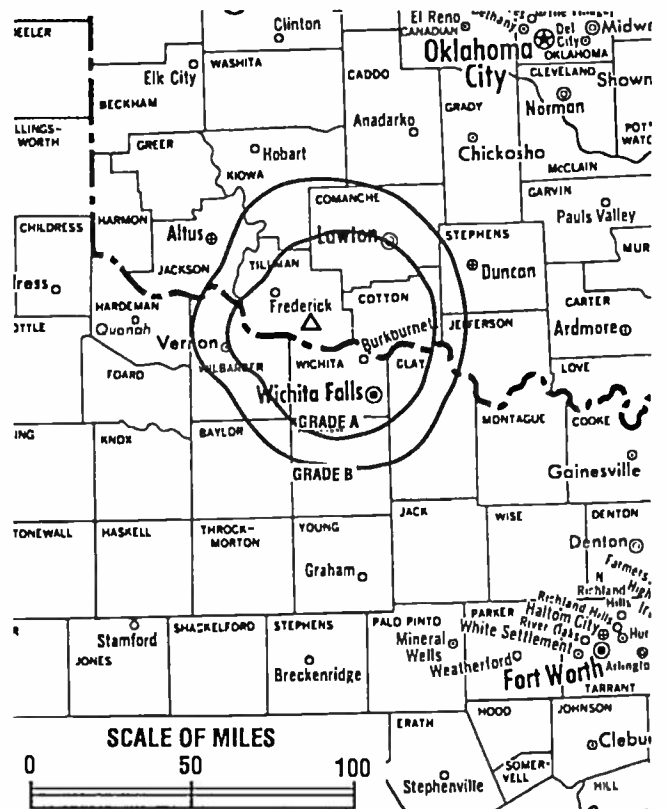
Ownership: BSP Bcstg.

Began Operation: May 14, 1985. Sold to Wichita Fall Television Ltd. by Janet T. Lee, et al., Aug. 1986. Sale to present owner approved by FCC June 29, 1989.

Represented (sales): Saitel Inc.

Personnel:

Pete D'Acosta, General Manager.
Kyle Williams, Sales Manager.
Ken Thomason, Chief Engineer.
Rhonda Wright, Local Sales Manager.



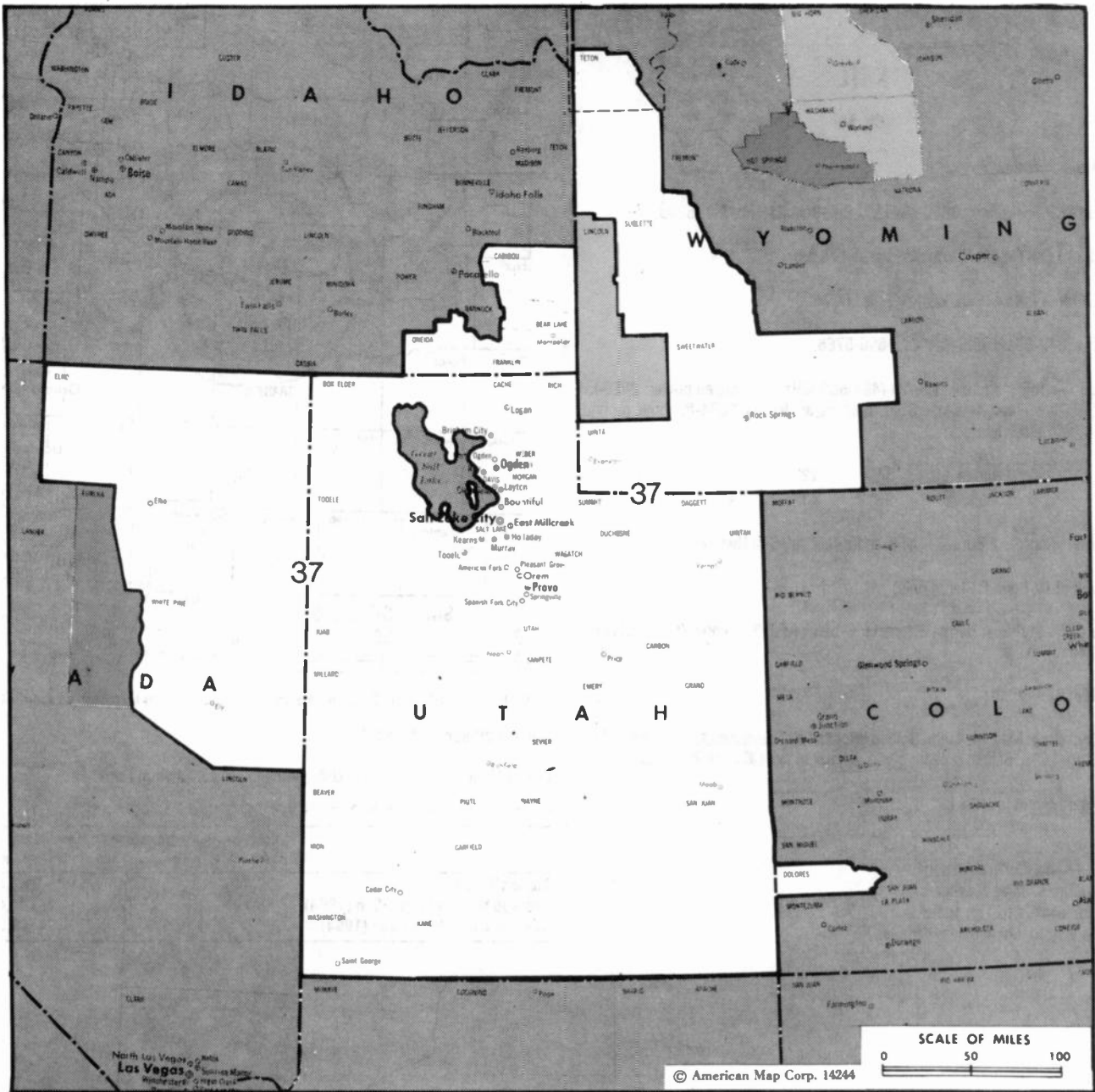
KJTL BMPCT-850109KE Granted 3/15/85 © American Map Corp., No. 14244

Highest 30 Sec. Rate: \$400.

City of License: Wichita Falls. DMA: Wichita Falls & Lawton. Rank: 140.

Circulation © 1994 Nielsen. Coverage based on Nielsen study.

	Cable TV Households	Non-cable TV Households	Total TV Households
Station Totals	177,740	87,740	265,480
Average Weekly Circulation (1994)	64,704	26,728	101,476
Average Daily Circulation (1994)			48,348



MARKET

Salt Lake City, UT

**NIELSEN DMA
TV HOUSEHOLDS**

638,450

RANK

37

MARKET AREA COMMERCIAL STATIONS

KJZZ-TV (14), KOOG-TV (30), KSGI-TV (4), KSL-TV (5), KSTU (13), KTVX (4), KUTV (2)

**Your message in this ad space could cost
as little as \$95, and it will reach the
people important to you!**

Television & Cable Factbook

Utah Station Totals as of November 1, 1994

	VHF	UHF	TOTAL
Commercial Television Stations	5	2	7
Educational Television Stations	3	0	3
	8	2	10

Utah—Cedar City

KSGI-TV

(formerly KCCZ)

Ch. 4



AM 1450 • TELEVISION CHANNEL 4 • FM 99.7

The Spirit of Southern Utah

Network Service: None, Independent.

Licensee: Seagull Communications Corp., 210 North 1000 East, St. George, UT 84770.

Studio: 1305 N. Airport Rd., Cedar City, UT 84720.

Telephone: 801-628-1000. **Fax:** 801-628-6636.

Technical Facilities: Channel No. 4 (66-72 MHz). Authorized power: 37.6-kw visual, 15.76-kw aural. Antenna: 2742-ft. above av. terrain, 325-ft. above ground, 10,312-ft. above sea level.

Latitude	37°	32'	32"
Longitude	113°	04'	05"

Transmitter: Pine Springs Knoll, 9.4-mi. S, 180°T from Cedar City.

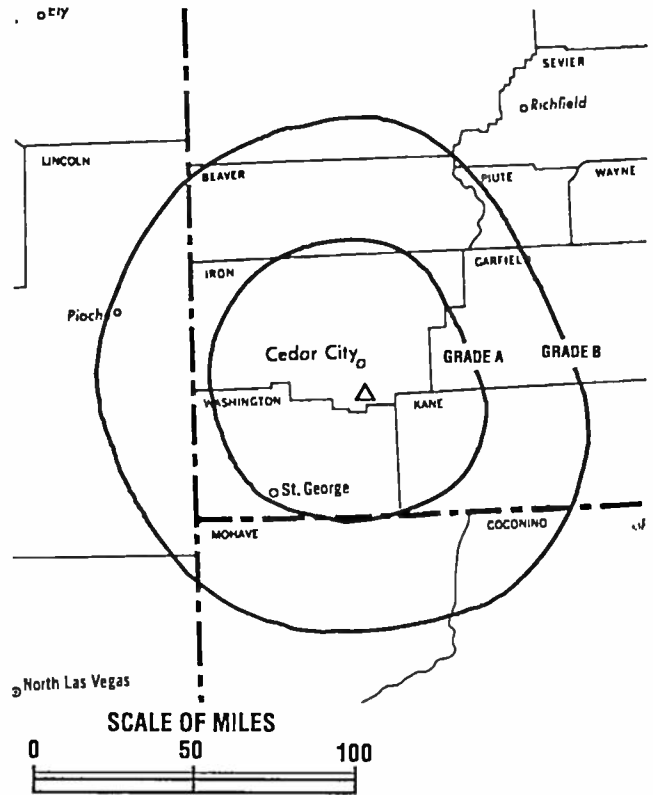
Satellite Earth Station: Miralite, 3.7-meter Ku & C-band.

Ownership: Seagull Communications Corp.

Began Operation: April 23, 1990. Sale to present owner by Liberty Broadcast Co. approved by FCC Jan. 19, 1994.

Represented (sales): Roslin Television Sales.

Represented (legal): Henry E. Crawford.



KSGI-TV BMPCT-870915KF Granted 10/31/88 © American Map Corp., No. 14244

Represented (engineering): F. W. Hannel & Associates.

Personnel:

E. Morgan Skinner Jr., President & General Manager.
Ray Wanty, Local Sales Manager.
Hal Pontious, Program Director.
Kyle Delange, Production Director.
Kent McGregor, News Director.
Michelle Dutton, Promotion & Marketing Director.
Pat O'Gara, Chief Engineer.
Edith Hardesty, Business Manager.

Highest 30 Sec. Rate: \$55.

Nielsen Data: Not available.

City of License: Cedar City. **DMA:** Salt Lake City. **Rank:** 37.

Utah—Ogden

KOOG-TV

Ch. 30

Network Service: None, independent.

Licensee: Alpha & Omega Communications, 131 North 900 West, Salt Lake City, UT 84110.

Studio: 1309 16th St., Ogden, UT 84404.

Telephones: 801-595-0056; 801-322-0317. Fax: 801-394-1451.

Technical Facilities: Channel No. 30 (566-572 MHz). Authorized power: 5000-kw max. visual, 500-kw max. aural. Antenna: 776-ft. above av. terrain, 349-ft. above ground, 5001-ft. above sea level.

Latitude 41° 15' 17"
Longitude 112° 14' 13"

Holds CP for change to 1537-kw max. visual, 3904-ft. above av. terrain, 223-ft. above ground, 9101-ft. above sea level, lat. 40° 39' 25", long. 112° 12' 07", transmitter to Farnsworth Peak Antenna Farm W of Salt Lake City. BPCT-890523KG.

Transmitter: Little Mountain, 14.5-mi. W of Ogden.

Map Note: Operating on Special Temporary Authority with reduced power. Map reflects authorized facilities.

Satellite Earth Stations: AFC, 3.66-meter Ku-band; Birdview, 1.82-meter C-band; United Satellite Systems, 4.57-meter C-band; Birdview, M/A-Com, Scientific-Atlanta receivers.

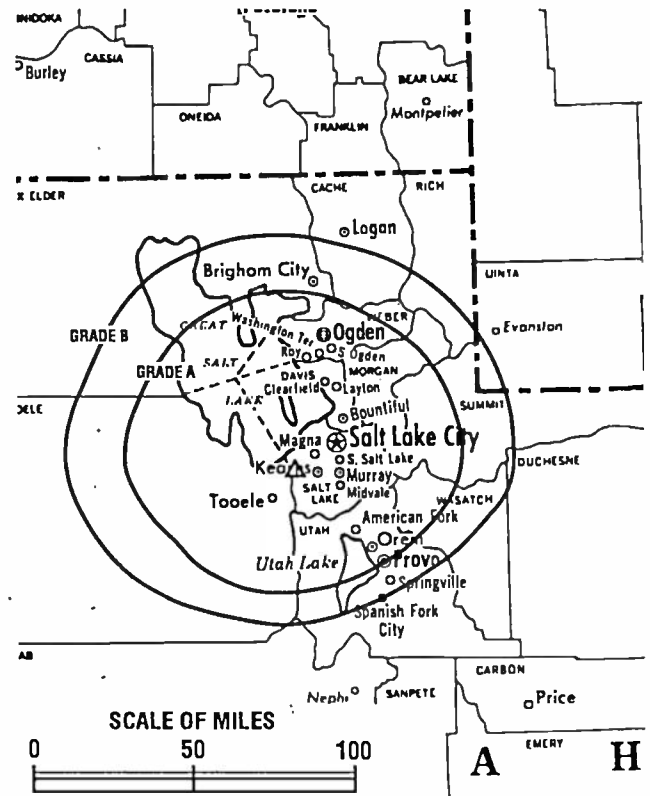
Ownership: Miracle Rock Church.

Began Operation: November 1, 1985. Involuntary assignment of license to Receiver granted by FCC Feb. 22, 1993. Sale to present owner granted July 14, 1993.

Represented (legal): Borsari & Paxson.

Personnel:

Robert H. Stark, General Manager.
Becky Smith, Station & Business Manager.
Vickie Bojanski, Program Director.



KOOG-TV BPCT-890523KG Granted 5/8/90 © American Map Corp., No. 14244

Kemp Goode, Chief Engineer.
Ron Kirby, Promotion & Production Manager.

Highest 30 Sec. Rate: \$100.

City of License: Ogden. DMA: Salt Lake City. Rank: 37.

Circulation ©1994 Nielsen. Coverage based on Nielsen study.

	Cable TV Households	Non-cable TV Households	Total TV Households
Station Totals	186,450	203,320	389,770
Average Weekly Circulation (1994)	10,991	3,726	15,276
Average Daily Circulation (1994)			3,155

Utah—Salt Lake City

KJZZ-TV

Ch. 14

Network Service: None, independent.

Licensee: Larry H. Miller Communications Corp., 5650 S. State Dr., Murray, UT 84107.

Studio: 5181 Amelia Earhart Dr., Salt Lake City, UT 84116.

Telephone: 801-537-1414. Fax: 801-537-1422.

Technical Facilities: Channel No. 14 (470-476 MHz). Authorized power: 1637-kw visual. Antenna: 3848-ft. above av. terrain, 230-ft. above ground, 9081-ft. above sea level.

Latitude 40° 39' 12"
Longitude 112° 12' 06"

Transmitter: 0.5-mi. S of Farnsworth Peak, Salt Lake County.

Satellite Earth Stations: 10-meter C-band; 9.2-meter C-band; 5.5-meter Ku-band; 5-meter Ku & C-band.

SNG Mobile Dish: RSJ, 2.4-meter Ku-band.

Ownership: Larry H. Miller Communications Corp.

Began Operation: February 14, 1989. Sale to present owner by American TV of Utah approved by FCC Feb. 22, 1993.

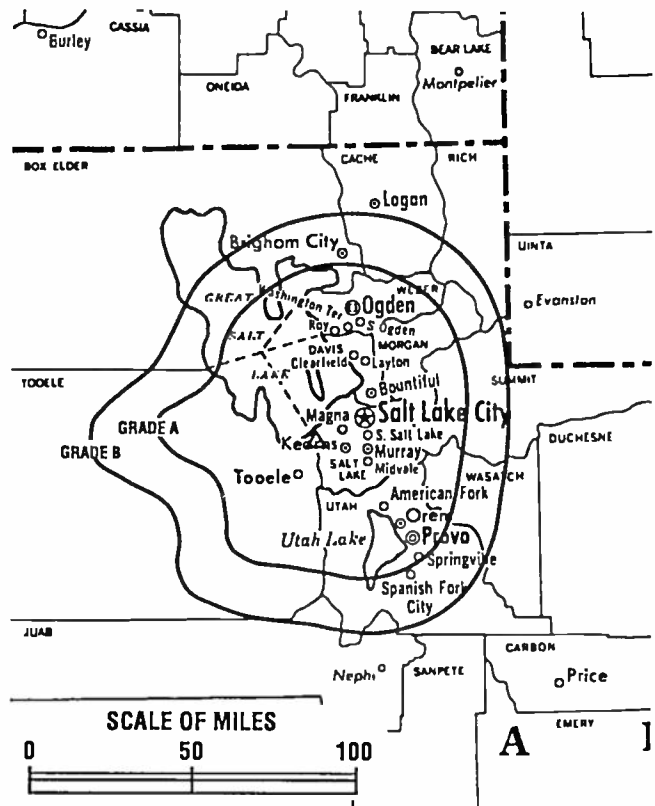
Represented (sales): Seltel Inc.

Represented (legal): Mullin, Rhyne, Emmons & Topel, P.C.

Represented (engineering): Moffet, Larson & Johnson Inc.

Personnel:

John C. Martin, General Manager.
Christine Barnhurst, General Sales Manager.
Sheree Isom, National Sales Manager.
Robert Quigley, Program Director.
Rick Reid, Promotion Director.



KJZZ-TV BPCT-910712KE Granted 8/27/91 © American Map Corp., No. 14244

Rich Lundquist, Business Manager.
Robert Spain, Chief Engineer.

Rates: On request.

City of License: Salt Lake City. DMA: Salt Lake City. Rank: 37.

Circulation ©1994 Nielsen. Coverage based on Nielsen study.

	Cable TV Households	Non-cable TV Households	Total TV Households
Station Totals	270,150	271,360	541,510
Average Weekly Circulation (1994)	114,242	118,375	236,317
Average Daily Circulation (1994)			81,293

Utah—Salt Lake City

KSL-TV

Ch. 5

Network Service: CBS.

Licensee: Bonneville Holding Co., Broadcast House, 5 Triad Center, Salt Lake City, UT 84180-1160.

Studio: Broadcast House, 5 Triad Center, Salt Lake City, UT 84180-1160.

Telephone: 801-575-5555. Fax: 801-575-5830.

Technical Facilities: Channel No. 5 (76-82 MHz). Authorized power: 34-kw visual, 6.76-kw aural. Antenna: 3780-ft. above av. terrain, 219-ft. above ground, 9258-ft. above sea level.

Latitude 40° 39' 35"
Longitude 112° 12' 05"

Transmitter: Farnsworth Peak, Oquirrh Range.

Multichannel TV Sound: Stereo and separate audio program.

Satellite Earth Station: Scientific-Atlanta, 7-meter; Scientific-Atlanta receivers.

AM Affiliate: KSL, 50-kw, 1160 kHz.

News Service: AP.

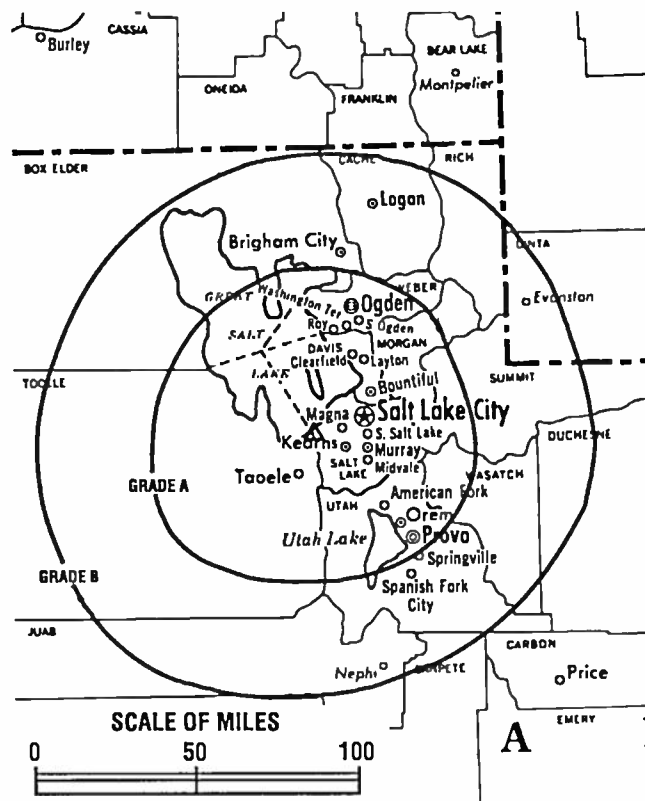
Ownership: Bonneville International Corp. (Group Owner).

Began Operation: June 1, 1949.

Represented (sales): Petry Television Inc.; Art Moore Inc.

Personnel:

Bruce T. Reese, President.
Allan W. Henderson, Vice President & General Manager.
Steve Lindsley, Vice President, Station & General Sales Manager.
Ray Carter, News Director.
Louise Kingston, Promotion Director.
Gary Whiting, National Sales Manager.
David Manookin, Director of Programming.



KSL-TV BPCT-4754 Granted 3/10/76

© American Map Corp., No. 14244

Greg James, Chief Engineer.
Sam Wilson, Business Manager.

Highest 30 Sec. Rate: \$2500.

NETWORK BASE HOURLY RATE: \$925.

City of License: Salt Lake City. DMA: Salt Lake City. Rank: 37.

Circulation ©1994 Nielsen. Coverage based on Nielsen study.

	Cable TV Households	Non-cable TV Households	Total TV Households
Station Totals	756,950	607,490	1,364,440
Average Weekly Circulation (1994)	254,635	247,131	558,433
Average Daily Circulation (1994)			333,235

Utah—Salt Lake City

KSTU

Ch. 13

Network Service: Fox.

Licensee: Fox TV Stations Inc., 5020 W. Amelia Earhart Dr., Salt Lake City, UT 84116.

Studio: 5020 W. Amelia Earhart Dr., Salt Lake City, UT 84116.

Telephone: 801-532-1300. **Fax:** 801-537-5335.

Technical Facilities: Channel No. 13 (210-216 MHz). Authorized power: 112-kw visual, 11.2-kw aural. Antenna: 3661-ft. above av. terrain, 157-ft. above ground, 9114-ft. above sea level.

Latitude 40° 39' 33"
Longitude 112° 12' 08"

Transmitter: Farnsworth Peak, Oquirrh Range.

Satellite Earth Stations: Scientific-Atlanta, 5-meter; Comtech, 3.8-meter C-band; Comtech, 3.8-meter Ku-band; Agile Omni, Scientific-Atlanta receivers.

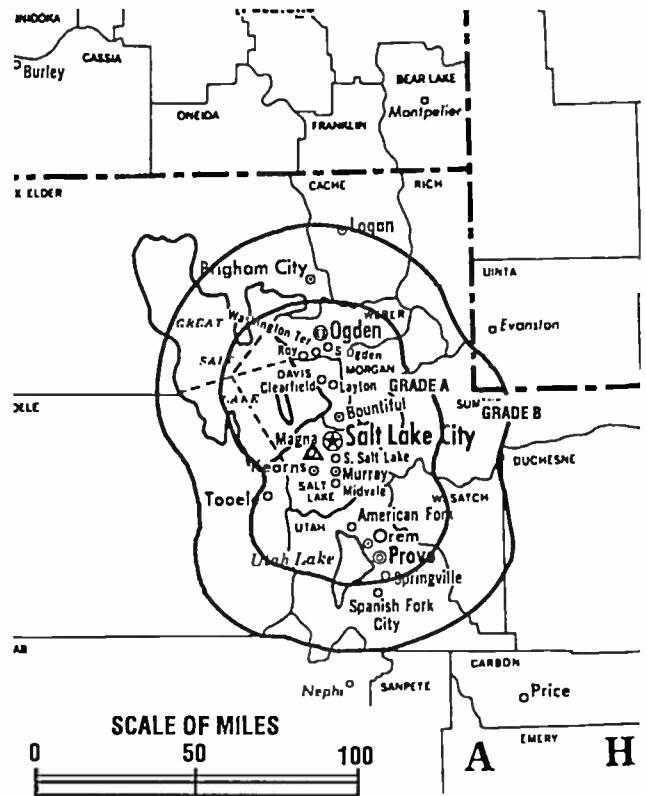
Ownership: Fox Television Stations Inc. (Group Owner).

Began Operation: October 24, 1978 on Channel 20. Began operation on Channel 13 Nov. 2, 1987. Sale to present owner by MWT Corp., Northstar Communications Inc., et al. approved by FCC Feb. 16, 1990 (Television Digest, Vol. 29:43). Previous sale approved by FCC Feb. 29, 1988. Sale to MWT Corp., et al. approved Sept. 9, 1987. Sale to Adams Communications by Springfield Television Corp. approved by FCC Jan. 9, 1984 (Vol. 23:35).

Represented (sales): TeleRep Inc.

Personnel:

- Steve Carlson, Vice President & General Manager.
- Stanton Jones, General Sales Manager.
- Ricky Joseph, Local Sales Manager.
- Jeff Maloney, National Sales Manager.
- Tim Ryan, News Director.
- Christy Elswood, Program Director.
- Al Schultz, Chief Engineer.



KSTU BMPCT-870803KF Granted 11/2/87 © American Map Corp., No. 14244

Melanie Say, Promotion Director.
Chuck Budt, Business Manager.

Rates: On request.

City of License: Salt Lake City. **DMA:** Salt Lake City. **Rank:** 37.

Circulation ©1994 Nielsen. Coverage based on Nielsen study.

	Cable TV Households	Non-cable TV Households	Total TV Households
Station Totals	368,180	335,860	704,040
Average Weekly Circulation (1994)	183,024	201,276	407,070
Average Daily Circulation (1994)			209,212

Utah—Salt Lake City

KTVX

Ch. 4

Network Service: ABC.

Licensee: United Television Inc., 8501 Wilshire Blvd., Suite 340, Beverly Hills, CA 90211.

Studio: 1760 Fremont Dr., Salt Lake City, UT 84104.

Telephone: 801-975-4444. Fax: 801-975-4442.

Technical Facilities: Channel No. 4 (66-72 MHz). Authorized power: 32.4-kw visual, 4.9-kw aural. Antenna: 3870-ft. above av. terrain, 131-ft. above ground, 9470-ft. above sea level.

Latitude 40° 36' 50"
Longitude 112° 11' 05"

Transmitter: Nelson Peak, 18-mi. SW of Salt Lake City.

Multichannel TV Sound: Stereo and separate audio program.

Satellite Earth Stations: 7.5-meter Ku & C-band; 5-meter Ku & C-band; 3.8-meter Ku-band.

News Service: ABC.

Ownership: United Television Inc. (Group Owner).

Began Operation: July 1, 1948. Sale to present owner by Screen Gems Stations Inc., subsidiary of Columbia Pictures Industries Inc., approved by FCC Aug. 12, 1975 (Television Digest, Vol. 15:18). Sale to Screen Gems by TLF Bcstrs. Inc. (Time Inc.) approved Nov. 5, 1959 (Vol. 15:30, 45). Sale to Time Inc. by Intermountain Bcstg. & Television Corp. (S. S. Fox, et al.) approved June 24, 1953 (Vol. 9:14, 26).

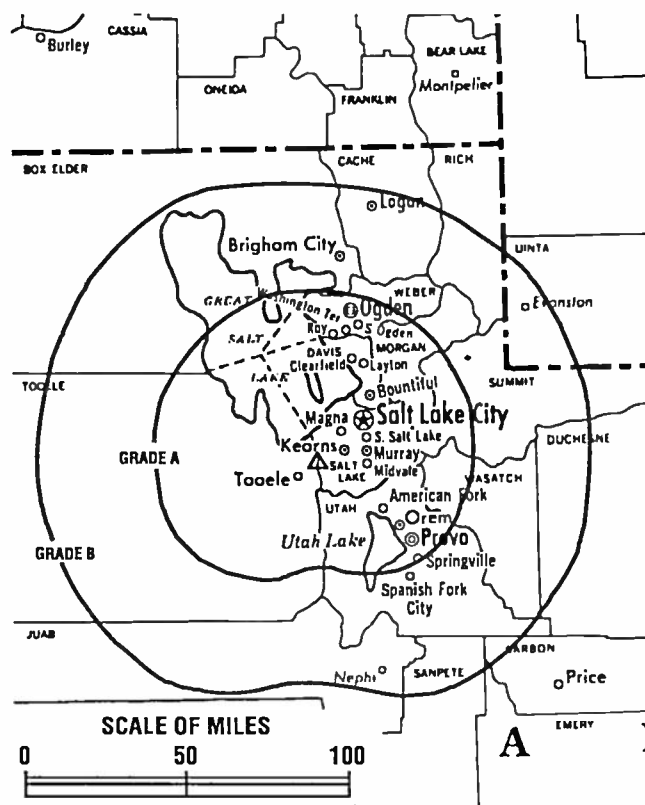
Represented (sales): MMT Sales Inc.

Represented (legal): Wilmer, Cutler & Pickering.

Represented (engineering): Hammett & Edison Inc.

Personnel:

Peter Mathes, Vice President & General Manager.
Ron Fessenden, General Sales Manager.
Mark Rodman, National Sales Manager.
Tom Love, Local Sales Manager.
Gloria Lee, Creative Services Director.



KTVX BMPCT-790616KG Granted 10/15/79 © American Map Corp., No. 14244

K. Randall Kimball, Business Manager.
Dennis Shiner, Production Manager.
John Edwards, News Director.
Jim McDermaid, Chief Engineer.
Michele Stratton, Director of Public Affairs.

Rates: On request.

City of License: Salt Lake City. DMA: Salt Lake City. Rank: 37.

Circulation ©1994 Nielsen. Coverage based on Nielsen study.

	Cable TV Households	Non-cable TV Households	Total TV Households
Station Totals	1,068,580	912,420	1,981,000
Average Weekly Circulation (1994)	230,537	240,748	526,066
Average Daily Circulation (1994)			314,151

Utah—Salt Lake City

KUTV

Ch. 2

Network Service: NBC.

Licensee: KUTV Associates, 2185 South 3600 West, Salt Lake City, UT 84119.

Studio: 2185 South 3600 West, Salt Lake City, UT 84119.

Telephone: 801-973-3000. Fax: 801-973-3369.

Technical Facilities: Channel No. 2 (54-60 MHz). Authorized power: 45.7-kw visual, 9.12-kw aural. Antenna: 3060-ft. above av. terrain, 233-ft. above ground, 8736-ft. above sea level.

Latitude 40° 36' 23"
Longitude 112° 09' 47"

Transmitter: Pix Peak.

Multichannel TV Sound: Stereo only.

Satellite Earth Stations: Transmit/receive RCA Ku-band; Satcom Technologies, 7-meter; Scientific-Atlanta, 5-meter; Harris, Microdyne, Scientific-Atlanta receivers.

News Services: AP, Conus, NBC.

Ownership: KUTV L.P.

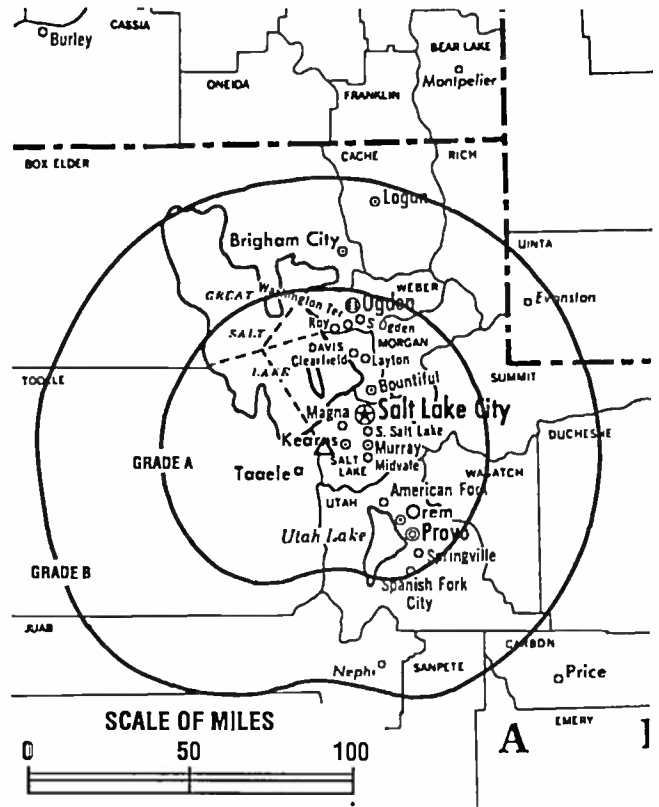
Began Operation: September 10, 1954. Transfer of control granted by FCC Oct. 18, 1993. Sale to KUTV Inc. by Frank C. Carman, Grant R. Wrathall & Keams-Tribune Corp., approved March 7, 1956 (Television Digest, Vol. 11:31, 38; 12:10). Acquisition of Keams-Tribune Corp. minority interest approved Jan. 29, 1972. Note: Sale pends (Vol. 34:34).

Represented (sales): Harrington, Righter & Parsons Inc.

Represented (legal): Haley, Bader & Potts.

Personnel:

- Jeffrey Hatch, President & General Manager.
- John Bailey, Vice President, Sales & Marketing.
- Kent Crawford, General Sales Manager.
- Keefe Pulley, National Sales Manager.
- Diane Orr, News Director.
- Bill Bradford, Director of Engineering.



KUTV BMPCT-2149 Granted 6/18/54 © American Map Corp., No. 14244

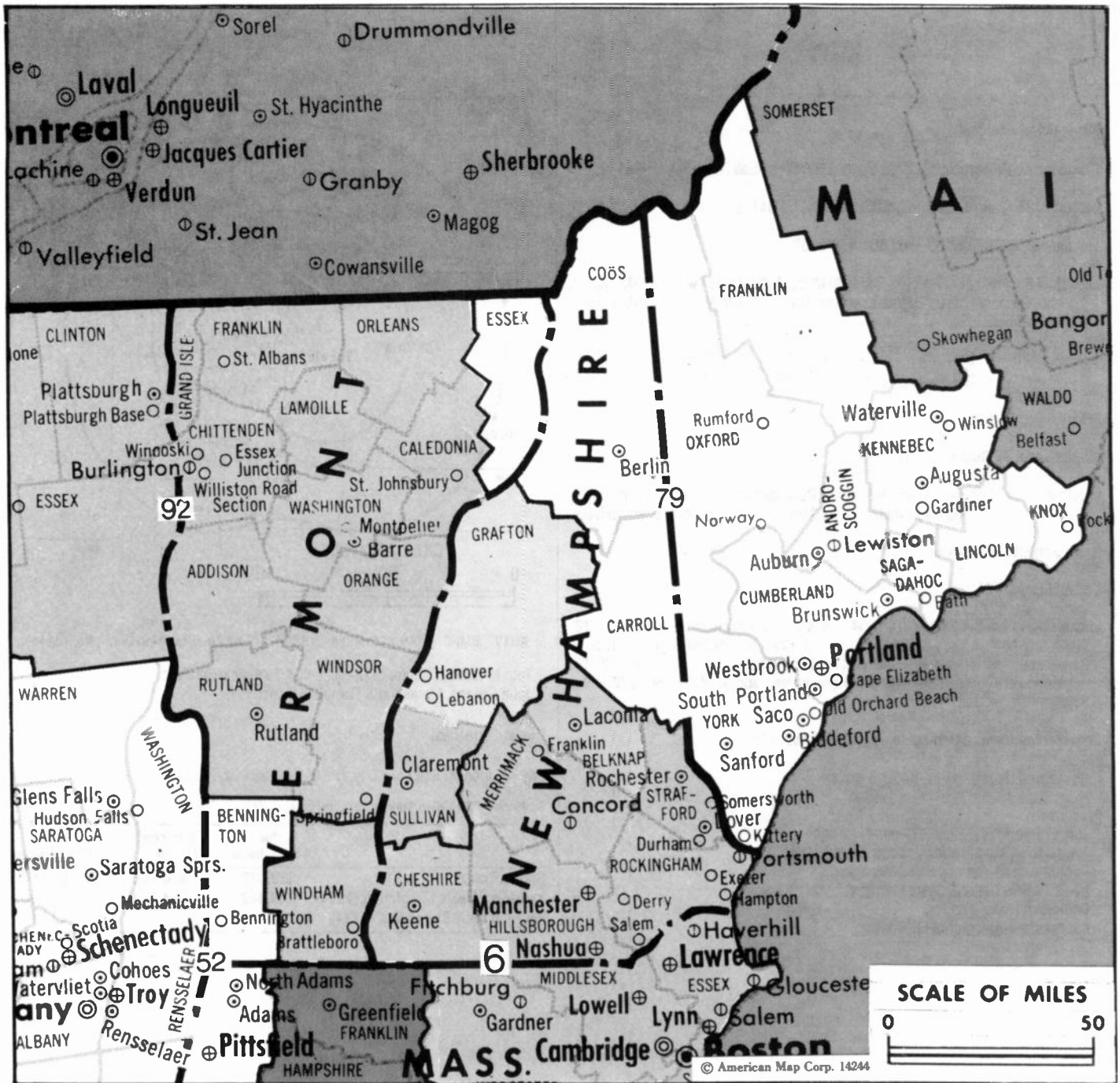
Tom Mitchell, Director of Operations & Technical Services.
John Greene, Marketing & Promotion Director.

Rates: On request.

City of License: Salt Lake City. DMA: Salt Lake City. Rank: 37.

Circulation ©1994 Nielsen. Coverage based on Nielsen study.

	Cable TV Households	Non-cable TV Households	Total TV Households
Station Totals	533,370	454,700	988,070
Average Weekly Circulation (1994)	229,449	224,110	507,129
Average Daily Circulation (1994)			281,715



MARKET	NIELSEN DMA TV HOUSEHOLDS	RANK	MARKET AREA COMMERCIAL STATIONS
Boston, MA	2,105,100	6	WABU (68), WBZ-TV (4), WCVB-TV (5), WFXT (25), WGOT (60), WHDH-TV (7), WHSH-TV (66), WLVI-TV (56), WMFP (62), WMUR-TV (9), WNDS (50), WSBK-TV (38), WUNI (27)
Albany-Schenectady-Troy, NY	513,600	52	WCDC (19), WNYT (13), WOCD (55), WRGB (6), WTEN (10), WXXA-TV (23)
Portland-Auburn, ME	342,810	79	WCSH-TV (6), WGME-TV (13), WMTW-TV (8), WPXT (51)
Burlington, VT-Plattsburgh, NY	283,770	92	WCAX-TV (3), WNNE-TV (31), WPTZ (5), WVNY (22)

State Cross Reference List

Communities that receive programs of stations that are located elsewhere.

WPTZ, Burlington	See Plattsburgh, NY
WNNE-TV, White River Junction	See Hartford, VT

Vermont Station Totals as of November 1, 1994

	VHF	UHF	TOTAL
Commercial Television Stations	1	2	3
Educational Television Stations	0	4	4
	1	6	7

Vermont—Burlington

WCAX-TV

Ch. 3

Network Service: CBS.

Licensee: Mount Mansfield Television Inc., Joy Dr., South Burlington, VT 05403.

Studio: Joy Dr., South Burlington, VT 05403.

Mailing Address: Box 608, Burlington, VT 05402.

Telephone: 802-658-6300. Fax: 802-658-0529.

Technical Facilities: Channel No. 3 (60-66 MHz). Authorized power: 37.6-kw visual, 7.4-kw aural. Antenna: 2740-ft. above av. terrain, 116-ft. above ground, 4176-ft. above sea level.

Latitude 44° 31' 36"
Longitude 72° 48' 57"

Transmitter: Atop Mount Mansfield.

Multichannel TV Sound: Stereo and separate audio program.

Satellite Earth Stations: Transmit/receive Scientific-Atlanta, 6-meter Ku-band; Harris, 9-meter C-band; RCA Americom Ku-band; Harris, Scientific-Atlanta receivers.

SNG Mobile Dish: Midwest Communications, 2.3-meter Ku-band.

News Service: AP.

Ownership: Mount Mansfield Television Inc.

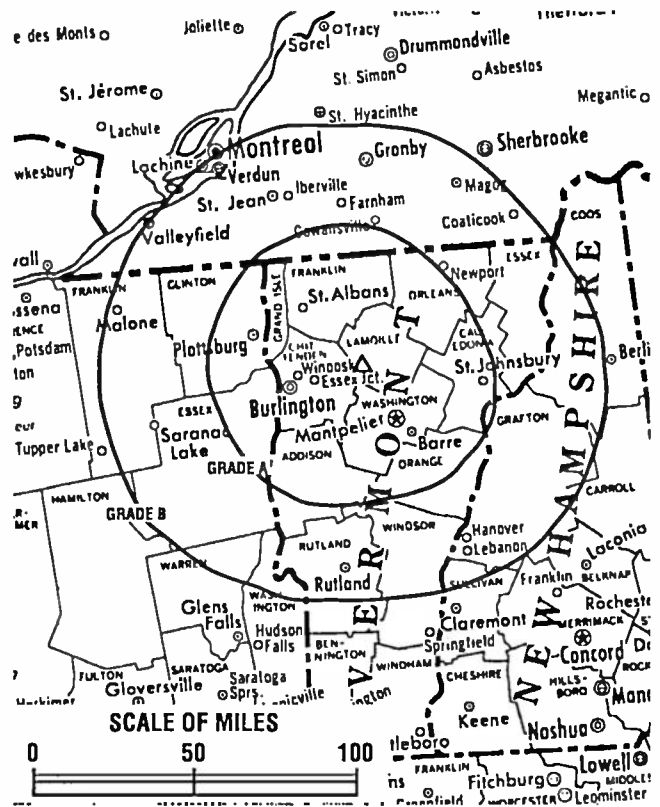
Began Operation: September 3, 1954.

Represented (sales): Harrington, Righter & Parsons Inc.

Represented (legal): Wilmer, Cutler & Pickering.

Personnel:

Stuart T. Martin, President.
Peter R. Martin, Executive Vice President & General Manager.
Dolores Drolette, Vice President & Comptroller.
Ken Jarvis, Vice President, Sales.
Andrew Luchini, Vice President & Production Manager.
Judith Fisher, Local Sales Manager.
Bruce Grindle, National Sales Manager.
Marselis Parsons, News Director.



WCAX-TV BPCT-3188 Granted 11/20/64 © American Map Corp., No. 14244

Theodore Tefner, Chief Engineer.
Ken Greene, Promotion Director.

Rates: On request.

NETWORK BASE HOURLY RATE: \$1135.

City of License: Burlington. DMA: Burlington-Plattsburgh. Rank: 92.

Circulation ©1994 Nielsen. Coverage based on Nielsen study.

	Cable TV Households	Non-cable TV Households	Total TV Households
Station Totals	845,400	371,670	1,217,070
Average Weekly Circulation (1994)	170,413	93,073	268,047
Average Daily Circulation (1994)			175,708

Vermont—Burlington-Plattsburgh, New York

WVNY

Ch. 22

Network Service: ABC.

Licensee: Citadel Communications Co. Ltd., 100 Market Square, Burlington, VT 05401.

Studio: 100 Market Square, Burlington, VT 05401.

Telephone: 802-658-8022.

Technical Facilities: Channel No. 22 (518-524 MHz). Authorized power: 1000-kw max. & 589-kw horizontal visual, 100-kw max. & 58.9-kw horizontal aural. Antenna: 2740-ft. above av. terrain, 309-ft. above ground, 4172-ft. above sea level.

Latitude 44° 31' 40"
Longitude 72° 48' 58"

Transmitter: Mount Mansfield.

Satellite Earth Stations: 2 in operation; Andrew receivers.

News Service: AP.

Ownership: Citadel Communications Co. Ltd. (Group Owner).

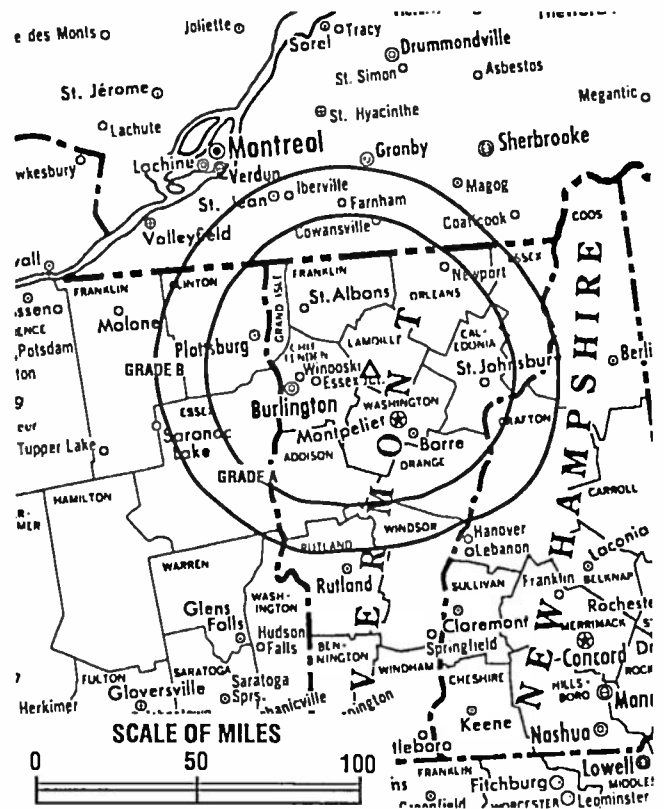
Began Operation: April 19, 1968. Left air April 2, 1971; resumed operation Sept. 17, 1971. Sale to International TV Corp. (Donald G. Martin, et al.) by Vermont-New York TV Inc. approved by FCC April 17, 1974. Sale to present owner approved Oct. 18, 1982 (Television Digest, Vol. 22:34).

Represented (sales): Katz Continental Television; Canadian Communications Co.

Represented (legal): Arent, Fox, Kintner, Plotkin & Kahn.

Personnel:

- Phillip J. Lombardo, Chairman & President.
- William Bradley, Vice President & General Manager.
- Charlie Cusimano, General Sales Manager.
- John Kontoleon, National Sales Manager.
- Steven Herberg, Comptroller.
- Linda Noyes, Promotion Director.
- John Cavaros, News Director.
- Harold Sharland, Chief Engineer.
- Ken Kaszubowski, Operations Manager.



WVNY BPCT-791219KE Granted 2/11/80 © American Map Corp., No. 14244

Highest 30 Sec. Rate: \$2000.

NETWORK BASE HOURLY RATE: \$225.

City of License: Burlington. DMA: Burlington-Plattsburgh. Rank: 92.

Circulation ©1994 Nielsen. Coverage based on Nielsen study.

	Cable TV Households	Non-cable TV Households	Total TV Households
Station Totals	300,980	172,030	473,010
Average Weekly Circulation (1994)	84,989	42,083	128,910
Average Daily Circulation (1994)			56,337

Vermont—Hartford, VT-Hanover, NH

WNNE-TV

Ch. 31

(Satellite of WPTZ, Plattsburgh, NY)

Network Service: NBC.

Licensee: WNNE-TV Inc., Box 1310, White River Junction, VT 05001.

Studio: Holiday Inn Dr., White River Junction, VT 05001.

Telephone: 802-295-3100. Fax: 802-295-3983.

Technical Facilities: Channel No. 31 (572-578 MHz). Authorized power: 2240-kw max. visual, 224-kw max. aural. Antenna: 2220-ft. above av. terrain, 149-ft. above ground, 3299-ft. above sea level.

Latitude 43° 26' 38"
Longitude 72° 27' 17"

Transmitter: Mt. Ascutney, Windsor, VT.

Satellite Earth Stations: Transmit/receive Scientific-Atlanta, 7-meter C-band; Harris, 6.1-meter Ku-band; Vertex, 4.5-meter Ku-band; Harris, 3-meter Ku-band; Harris, Scientific-Atlanta receivers.

News Services: AP, NBC, Potomac News Service, Skycam.

Ownership: Heritage Media Corp. (Group Owner).

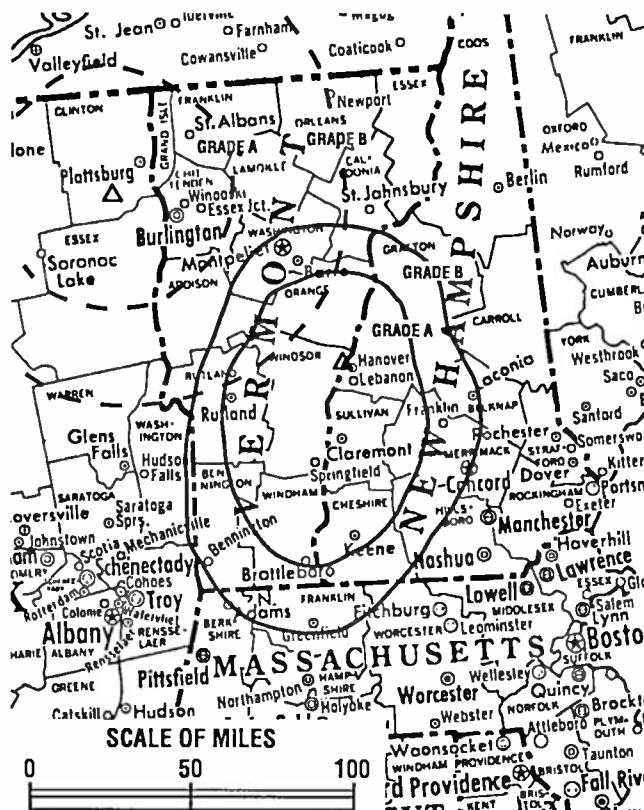
Began Operation: September 27, 1978. Sale to present owner by Taft Bcstg. Co. approved by FCC Oct. 10, 1990 (Television Digest, Vol. 30:17, 43).

Represented (sales): Petry Television Inc.

Represented (legal): Sidley & Austin.

Personnel:

Bob Shields, General Manager.
Gary Osheyack, General Sales Manager.
Bruce Lyndes, News Director.
Doug Johnson, Business Manager.
Stu Boughton, Chief Engineer & Production Manager.



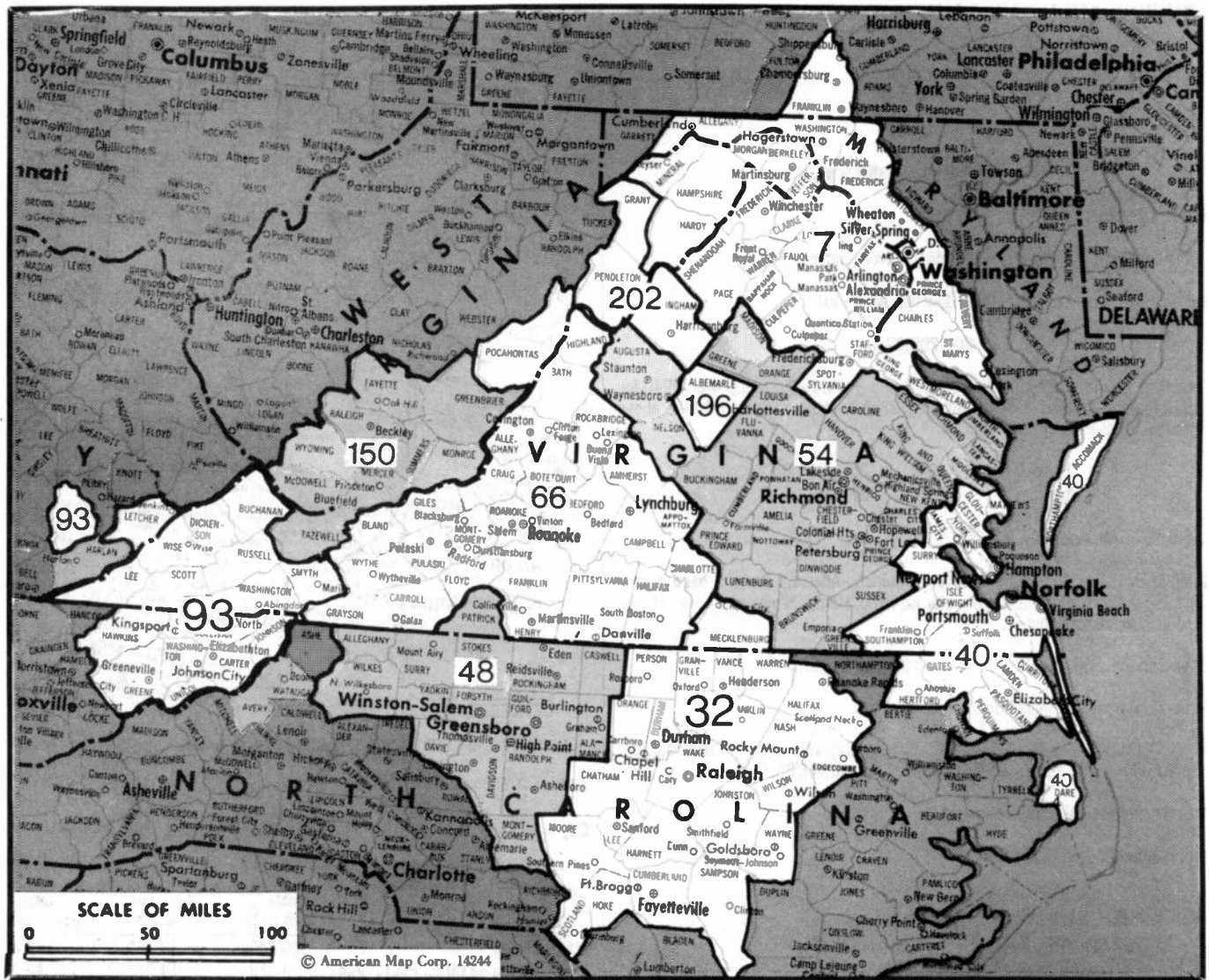
WNNE-TV BPCT-781113KF Granted 5/31/79 © American Map Corp., No. 14244

Rates: On request.

City of License: Hartford. DMA: Burlington-Plattsburgh. Rank: 92.

Circulation ©1994 Nielsen. Coverage based on Nielsen study.

	Cable TV Households	Non-cable TV Households	Total TV Households
Station Totals	360,740	158,150	518,890
Average Weekly Circulation (1994)	62,088	18,077	80,205
Average Daily Circulation (1994)			38,061



MARKET	NIELSEN DMA TV HOUSEHOLDS	RANK	MARKET AREA COMMERCIAL STATIONS
Washington, DC	1,876,000	7	WDCA (20), WFTY (50), WHAG-TV (25), WJAL (68), WJLA-TV (7), WRC-TV (4), WTMW (14), WTTG (5), WUSA (9), WVM (66), WYVN (60)
Raleigh-Durham, NC	762,880	32	WFAY (62), WKFT (40), WLFL (22), WRAL-TV (5), WRDC (28), WRMY (47), WTVU (11), WYED (17)
Norfolk-Portsmouth-Newport News, VA	620,390	40	WAVY-TV (10), WGNT (27), WJCB (49), WTKR (3), WTVZ (33), WVBT (43), WVEC-TV (13)
Greensboro-High Point-Winston Salem, NC	548,460	48	WAAP (16), WEJC (20), WFRM-TV (2), WGGT (48), WGHF-TV (8), WLXI-TV (61), WNRW (45), WXII (12)
Richmond-Petersburg, VA	494,040	54	WAWB (65), WRIC-TV (8), WRLH-TV (35), WTVR-TV (6), WWBT (12)
Roanoke-Lynchburg, VA	390,240	66	WDBJ (7), WEFC (38), WFXR-TV (27), WJPR (21), WSET-TV (13), WSLS-TV (10)
Tri-Cities (Bristol, VA-Kingsport-Johnson City, TN)	281,470	93	WCYB-TV (5), WEMT (39), WJHL-TV (11), WKPT-TV (19)
Bluefield-Beckley-Oak Hill, WV	136,110	150	WOAY-TV (4), WVVA (6)
Charlottesville, VA	44,550	196	WVIR-TV (29)
Harrisonburg, VA	38,850	202	WHSV-TV (3)

State Cross Reference List

Communities that receive programs of stations that are located elsewhere.

WJHL-TV, Bristol	See Johnson City, TN
WKPT-TV, Bristol	See Kingsport, TN
WVEC-TV, Hampton	See Norfolk, VA
WDBJ & WSLS-TV, Lynchburg	See Roanoke, VA
WAVY-TV & WNGT, Norfolk	See Portsmouth, VA
WRIC-TV, Petersburg	See Richmond, VA
WJPR & WSET-TV, Roanoke	See Lynchburg, VA

Virginia Station Totals as of November 1, 1994

	VHF	UHF	TOTAL
Commercial Television Stations	11	12	23
Educational Television Stations	0	10	10
	11	22	33

Virginia—Arlington

WTMW

Ch. 14

Network Service: None, independent.

Licensee: Urban Bcstg. Corp., 1301 20th St. NW, Suite 1002, Washington, DC 20036.

Studio: 3565 Lee Highway, Arlington, VA 22207.

Telephone: 703-528-0051.

Technical Facilities: Channel No. 14 (470-476 MHz). Authorized power: 2880-kw max. visual. Antenna: 568-ft. above av. terrain, 650-ft. above ground, 1010-ft. above sea level.

Latitude 38° 56' 24"
Longitude 77° 04' 54"

Transmitter: 4001 Nebraska Ave. NW, Washington, DC.

Ownership: Urban Bcstg. Corp.

Began Operation: August 30, 1993.

Personnel:

- Ted White, General Manager.
- Floyd Palmer, Sales Manager.
- Bill Kramer, Chief Engineer.
- Page Silver, Business Manager.
- Gigi Hinton, Production Manager.

Rates: On request.

City of License: Arlington. DMA: Washington, DC. Rank: 7.

Circulation ©1994 Nielsen. Coverage based on Nielsen study.



WTMW BMPCT-910905KF Granted 7/20/92 © American Map Corp., No. 14244

	Cable TV Households	Non-cable TV Households	Total TV Households
Station Totals	284,660	239,510	524,170
Average Weekly Circulation (1994)	1,943	0	2,551
Average Daily Circulation (1994)			1,295

Virginia—Ashland

WAWB

(formerly WZXX)

Ch. 65

Network Service: None, independent.

Licensee: Christel Bcstg. Inc., 4120 E. Parham Rd., Richmond, VA 23228.

Studio: 4120 E. Parham Rd., Richmond, VA 23228.

Telephone: 804-672-6565.

Technical Facilities: Channel No. 65 (776-782 MHz). Authorized power: 832-kw max. visual. Antenna: 860-ft. above av. terrain, 869-ft. above ground, 968-ft. above sea level.

Latitude 37° 44' 32"
Longitude 77° 15' 18"

Holds CP for change to 1581-kw max. visual. BPCT-930729KO.

Transmitter: Rte. 652, 1.4-mi. from intersection of Rte. 615.

Ownership: Christel Broadcasting Inc.

Began Operation: March 9, 1990.

Represented (legal): May & Dunne, Chartered.

Represented (engineering): Smith & Powstenko.

Personnel:

Jim Campana, General Manager.
Jeff Loughridge, Chief Engineer.
Cyndi Trevino, Traffic Manager.

Highest 30 Sec. Rate: \$25.



WAWB BPCT-930729KO Granted 8/25/93 © American Map Corp., No. 14244

City of License: Ashland. DMA: Richmond-Petersburg. Rank: 54.

Circulation ©1994 Nielsen. Coverage based on Nielsen study.

	Cable TV Households	Non-cable TV Households	Total TV Households
Station Totals	216,280	143,590	359,870
Average Weekly Circulation (1994)	17,265	10,071	29,026
Average Daily Circulation (1994)			8,175

Virginia—Bristol-Kingsport-Johnson City, Tennessee

WCYB-TV

Ch. 5

Network Service: NBC.

Licensee: Appalachian Bcstg. Corp., Cumberland & Lee Sts., Bristol, VA 24201.

Studio: 101 Lee St., Bristol, VA 24201.

Telephone: 703-645-1555. Fax: 703-645-1513.

Technical Facilities: Channel No. 5 (76-82 MHz). Authorized power: 83.2-kw visual, 11.5-kw aural. Antenna: 2230-ft. above av. terrain, 140-ft. above ground, 4380-ft. above sea level.

Latitude 36° 26' 57"
Longitude 82° 06' 31"

Transmitter: Rye Patch Knob, Cherokee National Forest.

Multichannel TV Sound: Stereo only.

Satellite Earth Stations: Harris, 6.1-meter Ku-band; Harris, 6.1-meter C-band; Comtech, 3.8-meter Ku & C-band; Harris, 3-meter Ku-band; Harris, Standard Communications receivers.

News Services: AP, NBC, Conus, Sports News Satellite.

Ownership: Lamco Communications Inc. (Group Owner).

Began Operation: August 13, 1956. Sale to present owner by Starr Bcstg. Group approved by FCC March 17, 1977 (Television Digest, Vol. 16:33). Sale to Starr by Robert H. Smith, J. Fey Rogers, Charles M. Gore & Harry M. Daniel approved Nov. 12, 1970 (Vol. 10:6, 46).

Represented (sales): Pety Television Inc.

Represented (legal): Koteen & Naftalin.

Represented (engineering): Cohen, Dippell & Everist, P.C.

Personnel:

Joe Macione Jr., Executive Vice President & General Manager.
Richard Torbett, Sales Manager.
Steve Hawkins, News Manager.
Cheryl Stout, Program Manager.
Tom Cupp, Engineering Manager.
Lisa Kelechava, Promotion Manager.
Louise Taylor, Business Manager.

Rates: On request.




WCYB-TV BPCT-5221 Granted 8/23/78 © American Map Corp., No. 14244

City of License: Bristol. DMA: Tri-Cities (Bristol, VA-Kingsport-Johnson City, TN). Rank: 93.

Circulation ©1994 Nielsen. Coverage based on Nielsen study.

	Cable TV Households	Non-cable TV Households	Total TV Households
Station Totals	853,410	486,520	1,339,930
Average Weekly Circulation (1994)	171,056	79,046	287,943
Average Daily Circulation (1994)			188,909



UHF, VHF, ITFS/MMDS
Broadcast Products and Services
Turnkey Systems Since 1960

PO Box 68 • White Haven, PA 18661 • 717-443-9575
1-800-233-6193 FAX 717-443-9257

Virginia—Charlottesville

WVIR-TV

Ch. 29

Network Service: NBC.

Licensee: Virginia Broadcasting Corp., Box 769, Charlottesville, VA 22902.

Studio: 503 E. Market St., Charlottesville, VA 22902.

Telephone: 804-977-7082. Fax: 804-971-2800.

Technical Facilities: Channel No. 29 (560-566 MHz). Authorized power: 5000-kw max. visual. Antenna: 1188-ft. above av. terrain, 269-ft. above ground, 1729-ft. above sea level.

Latitude 37° 59' 00"
Longitude 78° 28' 54"

Transmitter: Carter Mountain, 3.5-mi. S of Charlottesville.

Multichannel TV Sound: Stereo only.

Satellite Earth Stations: Scientific-Atlanta, 5-meter.

News Service: AP.

Ownership: Waterman Broadcasting Corp. (Group Owner).

Began Operation: March 11, 1973. Sale to present owner by Harold B. Wright Jr., et al., approved by FCC Oct. 30, 1986.

Represented (sales): Katz Continental Television.

Represented (legal): Cohn & Marks.

Represented (engineering): Cohen, Dippell & Everist, P.C.

Personnel:

Harold B. Wright Jr., Vice President & General Manager.
Jim Fernald, General Sales Manager.
Dave Cupp, News Director.
Bob Doyle, Program Director.
Phyllis Melton, Business Manager.
Sid Shumate, Director of Engineering.



WVIR-TV BMPCT-921208KE Granted 3/31/93 © American Map Corp., No. 14244

Highest 30 Sec. Rate: \$550.

NETWORK BASE HOURLY RATE: \$75.

City of License: Charlottesville. DMA: Charlottesville. Rank: 196.

Circulation ©1994 Nielsen. Coverage based on Nielsen study.

	Cable TV Households	Non-cable TV Households	Total TV Households
Station Totals	337,510	243,270	580,780
Average Weekly Circulation (1994)	54,002	31,081	93,063
Average Daily Circulation (1994)			49,074

Virginia—Harrisonburg

WHSV-TV

Ch. 3

Network Service: ABC.

Licensee: Benedek Bcstg. of Virginia Inc., Box TV3, Harrisonburg, VA 22801-0030.

Studio: Rte. 33 West, Harrisonburg, VA 22801.

Mailing Address: Box TV3, Harrisonburg, VA 22801-0030.

Telephone: 703-433-9191. Fax: 703-433-4028.

Technical Facilities: Channel No. 3 (60-66 MHz). Authorized power: 8.32-kw visual, 0.83-kw aural. Antenna: 2130-ft. above av. terrain, 332-ft. above ground, 3287-ft. above sea level.

Latitude 38° 36' 05"
Longitude 78° 37' 57"

Transmitter: Big Mountain, New Market, VA.

Satellite Earth Stations: ADM, 6.1-meter C-band; Andrew, 4.7-meter C-band; ChannelMaster, 3.7-meter C-band; DH Satellite, 3.7-meter Ku & C-band; AFC, 3.6-meter C-band; Avantek, M/A-Com, Standard Agile Omni receivers.

News Services: AP, ABC.

Ownership: A. Richard Benedek (Group Owner).

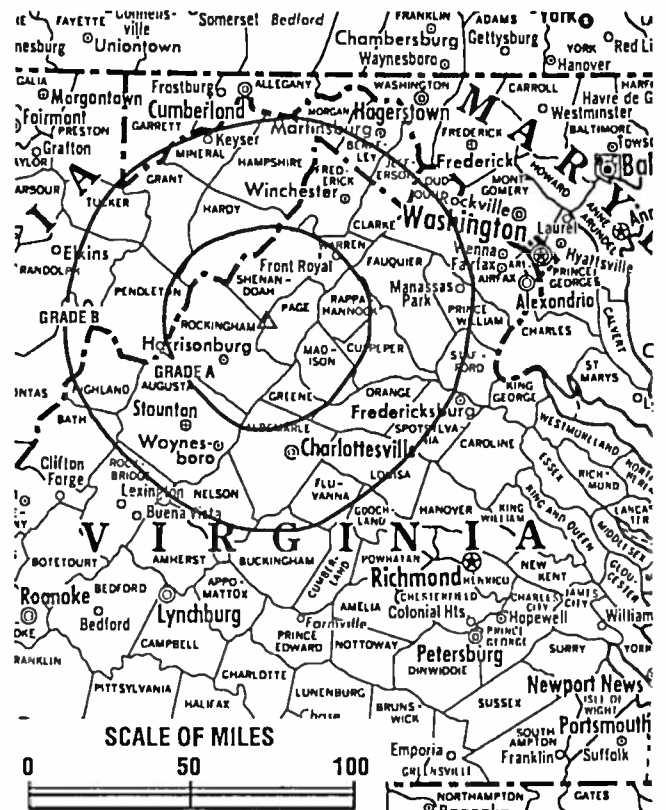
Began Operation: October 9, 1953. Sale to present owner by Worrell Bcstg. approved by FCC Nov. 5, 1986. Sale to Worrell Bcstg. by Gilmore Bcstg. approved by FCC Jan. 15, 1976; transfer completed June 3, 1976. Sale to Gilmore Bcstg. by Evening Star and Hamilton Shea approved Aug. 9, 1965 (Television Digest, Vol. 5:23, 33). Previous sale of 50% by Transcontinent Corp. and 1% by Hamilton Shea to the Evening Star Broadcasting Co. approved Sept. 23, 1959 (Vol. 15:30, 32, 39). Sale to Transcontinent Corp. & Hamilton Shea as co-equal owners by Frederick L. Allman approved May 29, 1956 (Vol. 12:15, 22).

Represented (sales): Katz Continental Television.

Represented (legal): Covington & Burling.

Personnel:

Robert Ganzer, General Manager.
Bob Bolyard, National Sales Manager.
Dave Ford, Local Sales Manager.
Steve Raml, News Director.
Robert Ganzer, Program Director.



WHSV-TV BNPCT-1171 Granted 7/28/53 © American Map Corp., No. 14244

Richard Hiatt, Chief Engineer & Operations Manager.
Diane Lillicrap, Promotion Director.
Brenda Brown, Business Manager.

Highest 30 Sec. Rate: \$1000.

NETWORK BASE HOURLY RATE: \$500.

City of License: Harrisonburg. DMA: Harrisonburg. Rank: 202.

Circulation ©1994 Nielsen. Coverage based on Nielsen study.

	Cable TV Households	Non-cable TV Households	Total TV Households
Station Totals	428,120	331,940	760,060
Average Weekly Circulation (1994)	63,520	30,806	107,699
Average Daily Circulation (1994)			59,458

Virginia—Lynchburg

WJPR

Ch. 21

(Satellite of WFXR-TV, Roanoke, VA)

Network Service: Fox.

Licensee: Grant Bcstg. System II Inc., 915 Middle River Dr., Fort Lauderdale, FL 33304.

Studio: 2618 Colonial Ave. SW, Roanoke, VA 24015.

Telephone: 703-344-2127. Fax: 703-345-1912.

Technical Facilities: Channel No. 21 (512-518 MHz). Authorized power: 4207-kw max. visual, 421-kw max. aural. Antenna: 1640-ft. above av. terrain, 886-ft. above ground, 2748-ft. above sea level.

Latitude 37° 19' 14.00"
 Longitude 79° 37' 58.50"

Transmitter: Flat Top Mountain, Bedford County.

Multichannel TV Sound: Stereo only.

Satellite Earth Stations: Comtech, 5-meter C-band; AFC, 3-meter Ku-band; M/A-Com, Pinzone receivers.

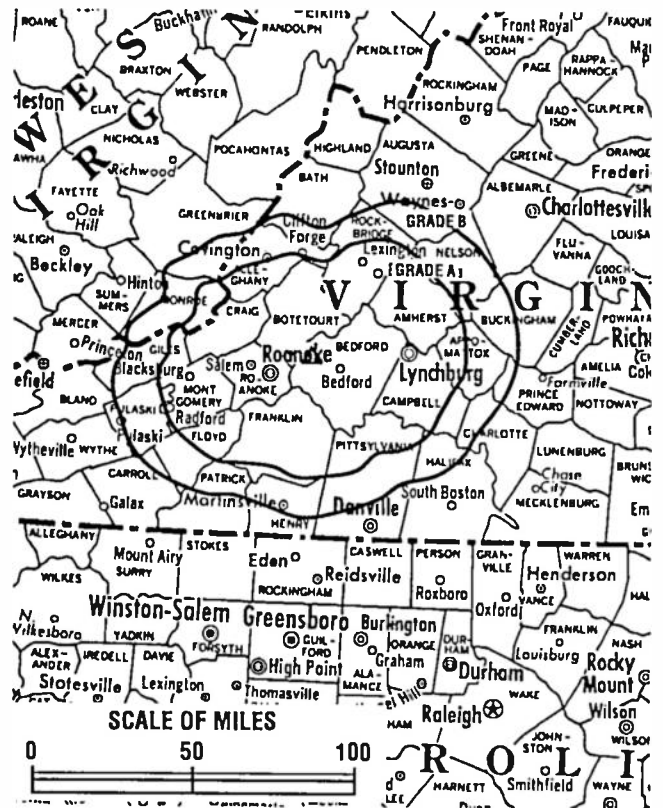
Ownership: Grant Bcstg. System II Inc. (Group Owner).

Began Operation: March 23, 1986. FCC approved sale to present owners Aug. 27, 1990.

Represented (legal): Wilkinson, Barker, Knauer & Quinn.

Personnel:

- Stan Marinoff, Vice President & General Manager.
- Tony Kahl, General Sales Manager.
- Kipp Preston, Program Director.
- Sam Lawson, Promotion Director.
- Judy Knox, Business Manager.
- Bob Jenkins, Chief Engineer.



WJPR BPCT-930226KG Granted 5/13/93 © American Map Corp., No. 14244

Rates: On request.

City of License: Roanoke. DMA: Roanoke-Lynchburg. Rank: 66.

Circulation ©1994 Nielsen. Coverage based on Nielsen study.

	Cable TV Households	Non-cable TV Households	Total TV Households
Station Totals	299,300	204,190	503,490
Average Weekly Circulation (1994)	76,641	27,066	107,180
Average Daily Circulation (1994)			39,961

Virginia—Lynchburg

WSET-TV

Ch. 13

Network Service: ABC.

Licensee: WSET Inc., Box 11588, Lynchburg, VA 24506-1588.

Studio: 2320 Langhorne Rd., Lynchburg, VA 24501.

Mailing Address: Box 11588, Lynchburg, VA 24506-1588.

Telephone: 804-528-1313. Fax: 804-847-0458.

Technical Facilities: Channel No. 13 (210-216 MHz). Authorized power: 300-kw visual, 29.5-kw aural. Antenna: Circularly polarized, 1960-ft. above av. terrain, 1189-ft. above ground, 3149-ft. above sea level.

Latitude 37° 18' 54"
Longitude 79° 38' 06"

Transmitter: Thaxton Mountain, 15-mi. E of Roanoke.

Satellite Earth Stations: Andrew, 7-meter; Microdyne, 7-meter; AvanteK, M/A-Corn, Microdyne receivers.

News Services: ABC, AP.

Ownership: Allbritton Communications Company (Group Owner).

Began Operation: February 8, 1953. Sale to present owner by Evening Star Bcstg. Co. approved May 5, 1976 by FCC. Sale to Evening Star by Lynchburg Bcstg. Co. approved Aug. 23, 1965 (Television Digest, Vol. 5:25, 35).

Represented (sales): Katz Continental Television.

Represented (legal): Hogan & Hartson.

Represented (engineering): Jansky & Bailey.

Personnel:

Jerry Heilman, General Manager.
Michael Brunette, General Sales Manager.
Linda Ottinger, National Sales Manager.
Roy Clem, News Director.
John Crumpler, Promotion Director.
Douglas Daniel, Director of Engineering.
Beve Lutz, Manager, Business Services.



WSET-TV BMPCT-810423KF Granted 9/29/81 © American Map Corp., No. 14244

Pam Vess, Community Services Director.
Willis Little, Chief Engineer.
Dorothy Ballagh, Manager, Traffic.

Rates: On request.

City of License: Lynchburg. DMA: Roanoke-Lynchburg. Rank: 66.

Circulation ©1994 Nielsen. Coverage based on Nielsen study.

	Cable TV Households	Non-cable TV Households	Total TV Households
Station Totals	364,690	248,870	613,560
Average Weekly Circulation (1994)	169,068	85,222	272,224
Average Daily Circulation (1994)			148,465

Virginia—Manassas

WVVI
(formerly WTKK)
Ch. 66

Network Service: None, independent.

Licensee: VVI Manassas Inc., 6740 Shady Oak Rd., Minneapolis, MN 55344.

Studio: 9008 Center St., Manassas, VA 22110.

Telephone: 703-631-2310. Fax: 703-369-1910.

Technical Facilities: Channel No. 66 (782-788 MHz). Authorized power: 5000-kw max. visual, 500-kw max. aural. Antenna: 550-ft. above av. terrain, 459-ft. above ground, 897-ft. above sea level.

Latitude 38° 47' 16"
Longitude 77° 19' 48"

Holds CP for change to 4400-kw max. visual, 551-ft. above av. terrain, 397-ft. above ground, 835-ft. above sea level. BPCT-940128KH.

Transmitter: 6110 Ox Rd., Fairfax Station.

Satellite Earth Stations: Weatherscan, 10-meter; Weatherscan, 3-meter; Weatherscan, 2.3-meter Ku-band.

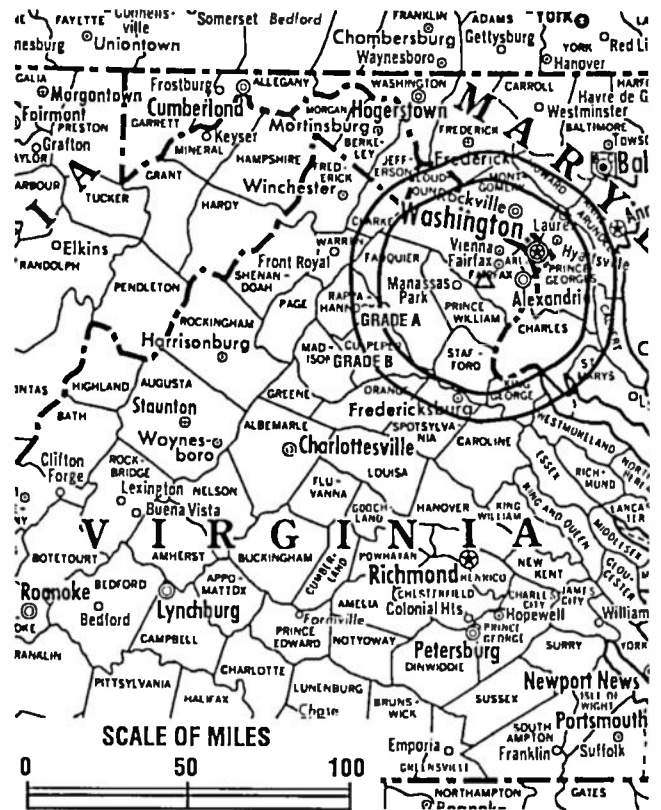
Ownership: ValueVision International Inc.

Began Operation: March 26, 1978. Sale to present owner by WTKK Inc. approved by FCC Jan. 27, 1994 (Television Digest, Vol. 33:44).

Represented (legal): Wilmer, Cutler & Pickering.

Personnel:
Mike Jones, President & General Manager.
Phil DeLorme, Chief Engineer.

Highest 30 Sec. Rate: \$450.



WVVI BPCT-940128KH Granted 3/9/94 © American Map Corp., No. 14244

City of License: Manassas. DMA: Washington, DC. Rank: 7.

Circulation ©1994 Nielsen. Coverage based on Nielsen study.

	Cable TV Households	Non-cable TV Households	Total TV Households
Station Totals	711,080	450,920	1,162,000
Average Weekly Circulation (1994)	6,251	6,251	12,800
Average Daily Circulation (1994)			4,100

Virginia—Norfolk

WJCB

Ch. 49

Network Service: None, independent.

Licensee: Tidewater Christian Communications Corp., 2700 Washington Ave., Suite 4, Newport News, VA 23607.

Studio: 910 W. Mercury Blvd., Suite 2-C, Hampton, VA 23666.

Telephone: 804-247-0049.

Technical Facilities: Channel No. 49 (680-686 MHz). Authorized power: 495.9-kw max. visual. Antenna: 509-ft. above av. terrain, 499-ft. above ground, 522-ft. above sea level.

Latitude	36°	48'	32"
Longitude	76°	30'	13"

Transmitter: On Hwy. 337, 0.75-mi. S of Driver.

Ownership: Tidewater Christian Communications Corp.

Began Operation: May 29, 1989.

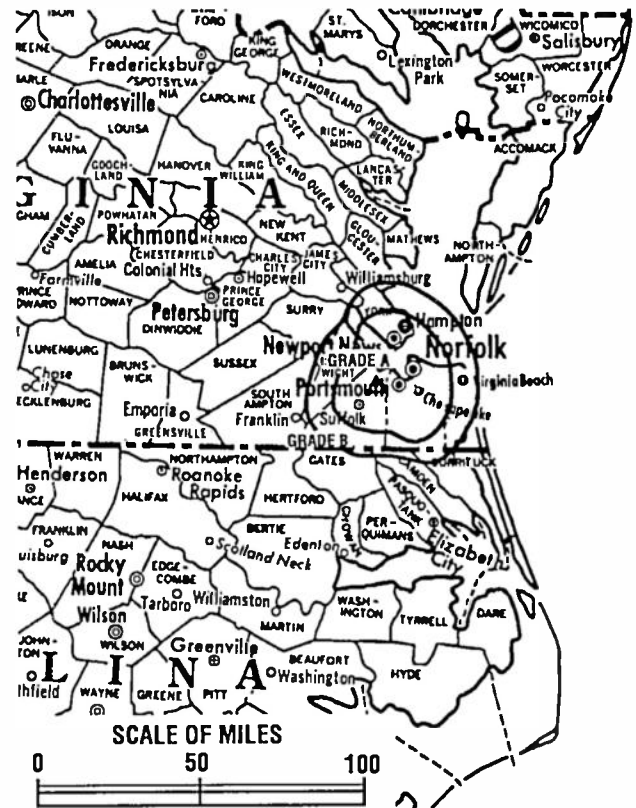
Personnel:

Sam Jacobs, General Manager.
James Counsel, Local Sales Manager.

Rates: On request.

City of License: Norfolk. DMA: Norfolk-Portsmouth-Newport News. Rank: 40.

Circulation ©1994 Nielsen. Coverage based on Nielsen study.



WJCB BMPCT-870918KG Granted 10/30/87 © American Map Corp., No. 14244

	Cable TV Households	Non-cable TV Households	Total TV Households
Station Totals	327,920	131,880	459,800
Average Weekly Circulation (1994)	8,178	3,095	11,234
Average Daily Circulation (1994)			2,282

Virginia—Norfolk

WTKR

Ch. 3

Network Service: CBS.

Licensee: Narragansett Television L.P., 720 Boush St., Norfolk, VA 23510.

Studio: 720 Boush St., Norfolk, VA 23510.

Telephone: 804-446-1000. Fax: 804-622-1113.

Technical Facilities: Channel No. 3 (60-66 MHz). Authorized power: 100-kw visual, 10-kw aural. Antenna: 980-ft. above av. terrain, 1029-ft. above ground, 1049-ft. above sea level.

Latitude 36° 48' 56"
Longitude 76° 28' 00"

Transmitter: 5277 Nansemond Pkwy., Suffolk, VA 23434.

Satellite Earth Stations: C-band; Ku-band; Harris, Scientific-Atlanta receivers.

News Services: AP, CBS, Conus, NIWS, UPI.

Ownership: Narragansett Television L.P. (Group Owner).

Began Operation: April 2, 1950. Sale to Knight-Ridder by Landmark Television approved by FCC Jan. 16, 1981 (Television Digest, Vol. 20:33; 21:4). Sale to present owners approved April 26, 1989 (Vol. 29:9).

Represented (sales): Petry Television Inc.

Represented (legal): Reed, Smith, Shaw & McClay.

Personnel:

- Christopher W. Pike, General Manager.
- Dave Davis, General Sales Manager.
- Jim Laura, Local Sales Manager.
- Andrew Starr, National Sales Manager.
- Jack Welsby, Program Director & Business Manager.
- Chris Dominici, Creative Director, Promotions.
- Gene Gildow, Chief Engineer.
- Julie McCollum, Director of Personnel & Community Relations.



WTKR BNPCT-1051 Granted 4/7/53 © American Map Corp., No. 14244

Rates: On request.

City of License: Norfolk. DMA: Norfolk-Portsmouth-Newport News. Rank: 40.

Circulation ©1994 Nielsen. Coverage based on Nielsen study.

	Cable TV Households	Non-cable TV Households	Total TV Households
Station Totals	648,910	309,410	958,320
Average Weekly Circulation (1994)	361,025	159,819	544,813
Average Daily Circulation (1994)			337,608

Virginia—Norfolk

WTVZ

Ch. 33

(Also serves Virginia Beach, Hampton, Newport News, Portsmouth & Chesapeake, VA)

Network Service: Fox.

Licensee: Max Television of Norfolk, L. P., 900 Granby St., Norfolk, VA 23510.

Studio: 900 Granby St., Norfolk, VA 23510.

Telephone: 804-622-3333. Fax: 804-623-1541.

Technical Facilities: Channel No. 33 (584-590 MHz). Authorized power: 5000-kw max. & 1320-kw horizontal visual, 204-kw horizontal aural. Antenna: 910-ft. above av. terrain, 1027-ft. above ground, 1049-ft. above sea level.

Latitude 36° 48' 32"
Longitude 76° 30' 13"

Transmitter: 1-mi. S of Driver, VA.

Satellite Earth Stations: Andrew, 5-meter C-band; Continental, 4.9-meter C-band; AFC, 3.7-meter Ku-band; DX Engineering, M/A-Com, Scientific-Atlanta receivers.

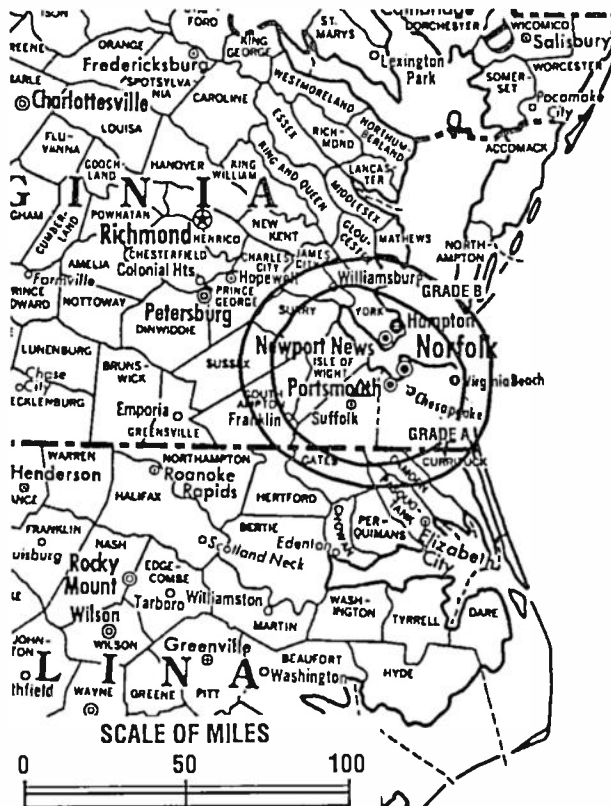
Ownership: Max Television L.P. (Group Owner).

Began Operation: September 24, 1979. Sale to present owner by TVX Broadcast Group approved by FCC May 24, 1989 (Television Digest, Vol. 29:15).

Represented (sales): Seitel Inc.

Personnel:

- Elise Kennett, Vice President & General Manager.
- Scott Sanders, General Sales Manager.
- Margie Nelowett, National Sales Manager.
- Mark Hudgins, Program Director.
- Shelley Stiles, Promotion Director.
- Ed Cuthrell, Chief Engineer.



WTVZ BMPCT-790416KL Granted 9/28/79 © American Map Corp., No. 14244

Rates: On request.

City of License: Norfolk. DMA: Norfolk-Portsmouth-Newport News. Rank: 40.

Circulation ©1994 Nielsen. Coverage based on Nielsen study.

	Cable TV Households	Non-cable TV Households	Total TV Households
Station Totals	479,680	228,230	707,910
Average Weekly Circulation (1994)	279,454	102,429	393,397
Average Daily Circulation (1994)			186,996

Virginia—Hampton-Norfolk

WVEC-TV

Ch. 13

Network Service: ABC.

Licensee: WVEC Television Inc., 613 Woodis Ave., Norfolk, VA 23510.

Studio: 613 Woodis Ave., Norfolk, VA 23510.

Hampton Bureau: 1932 Pembroke Ave., Hampton, VA 23663.

Telephones: 804-625-1313; 804-722-6331. Fax: 804-628-6220.

Technical Facilities: Channel No. 13 (210-216 MHz). Authorized power: 316-kw visual, 31.6-kw aural. Antenna: Circularly polarized, 987-ft. above av. terrain, 974-ft. above ground, 994-ft. above sea level.

Latitude	36°	49'	00"
Longitude	76°	28'	05"

Transmitter: Old Suffolk Rd., 7-mi. W of Portsmouth, Shoulders Hill, Nansemond County.

Multichannel TV Sound: Stereo only.

Satellite Earth Stations: Scientific-Atlanta, 10-meter C-band; Andrew, 7.3-meter C-band; Andrew, 4.5-meter C-band; RCA, 3.7-meter Ku-band; Superior, 4.5-meter Ku-band; Avantek, RCA, Scientific-Atlanta, Standard Components receivers.

News Services: AP, CNN, UPI.

Ownership: A. H. Belo Corp. (Group Owner).

Began Operation: September 19, 1953 on Ch. 15; it switched to Ch. 13. on Nov. 13, 1959. Sale to Corinthian Bcstg. by Thomas P. Chisman, et al., approved by FCC Feb. 12, 1980 (Television Digest, Vol. 19:21). Sale to present owner approved Nov. 29, 1983 (Vol. 23:20).

Represented (sales): TeleRep Inc.

Represented (legal): Dow, Lohnes & Albertson.

Personnel:

Lee R. Salzberger, President & General Manager.
 John Rizzuti, General Sales Manager.
 Harrol A. Brauer III, Local Sales Manager.
 Chris Sniffen, National Sales Manager.
 David Cassidy, News Director.



WVEC-TV BPCT-3279 Granted 7/29/64 © American Map Corp., No. 14244

Dave Yarashes, Financial Manager.
 Dick Cannon, Chief Engineer.
 Bud Brown, Marketing & Creative Services Manager.
 Duane Bryan, Production Manager.
 Sherri Brennen, Community Affairs Director.

Rates: On request.

City of License: Hampton. DMA: Norfolk-Portsmouth-Newport News. Rank: 40.

Circulation ©1994 Nielsen. Coverage based on Nielsen study.

	Cable TV Households	Non-cable TV Households	Total TV Households
Station Totals	575,200	304,050	879,250
Average Weekly Circulation (1994)	365,610	152,422	543,928
Average Daily Circulation (1994)			331,102

Virginia—Portsmouth-Norfolk-Newport News

WAVY-TV

Ch. 10

Network Service: NBC.

Licensee: WAVY TV Inc., 300 Wavy St., Portsmouth, VA 23704.

Studio: 300 Wavy St., Portsmouth, VA 23704.

Telephone: 804-393-1010. Fax: 804-399-7628.

Technical Facilities: Channel No. 10 (192-198 MHz). Authorized power: 316-kw visual, 38.9-kw aural. Antenna: 990-ft. above av. terrain, 1026-ft. above ground, 1050-ft. above sea level.

Latitude 36° 49' 14"
Longitude 76° 30' 41"

Transmitter: 2865 Kings Hwy., Driver, VA.

Multichannel TV Sound: Stereo only.

Satellite Earth Stations: Transmit/receive Harris, 6.1-meter Ku-band; Andrew, 4.5-meter Ku & C-band; Harris, 3.5-meter Ku-band; Harris, 3.1-meter C-band; Andrew, DX Engineering, Harris, Microdyne receivers.

SNG Mobile Dish: Andrew, 2.4-meter Ku-band.

News Services: AP, UPI.

Ownership: LIN Television Corp. (Group Owner).

Began Operation: September 1, 1957. Sale to LIN Bcstg. by Tidewater Teleradio Inc. approved by FCC March 27, 1968.

Represented (sales): Blair Television.

Represented (legal): Covington & Burling.

Represented (engineering): du Treil, Lundin & Rackley.

Personnel:

Lyle Banks, President & General Manager.
Edward Munson, General Sales Manager.
David Rogers, Local Sales Manager.
Mike Mastrullo, Marketing Director.
Les Garrenton, Chief Engineer.



WAVY-TV BPCT-1750 Granted 5/29/56 © American Map Corp., No. 14244

Manny Munoz, Business Manager.
Dave Whitener, Production Manager.
Jane Tucker, Program Coordinator.

Rates: On request.

City of License: Portsmouth. DMA: Norfolk-Portsmouth-Newport News. Rank: 40.

Circulation ©1994 Nielsen. Coverage based on Nielsen study.

	Cable TV Households	Non-cable TV Households	Total TV Households
Station Totals	616,660	325,590	942,250
Average Weekly Circulation (1994)	360,115	159,676	542,513
Average Daily Circulation (1994)			296,053

Virginia—Portsmouth-Norfolk-Newport News

WGNT

Ch. 27

Network Service: None, independent.

Licensee: Centennial Communications Inc., 1318 Spratley St., Portsmouth, VA 23704.

Studio: 1318 Spratley St., Portsmouth, VA 23704.

Branch Office: 753 Thimble Shoals Blvd., Suite 1B, Newport News, VA 23606.

Telephone: 804-393-2501. Fax: 804-399-3303.

Technical Facilities: Channel No. 27 (548-554 MHz). Authorized power: 2340-kw max. & 1440-kw horizontal visual, 234-kw max. & 144-kw horizontal aural. Antenna: 970-ft. above av. terrain, 1023-ft. above ground, 1049-ft. above sea level.

Latitude	36°	48'	43"
Longitude	76°	27'	49"

Transmitter: 5443 Nansemond Pkwy., Suffolk, VA.

Satellite Earth Stations: Comtech, 7.3-meter Ku-band; AFC, 3.7-meter Ku-band; TrueFocus, 4.9-meter Ku & C-band; M/A-Com, Agile Omni, Uniden receivers.

Ownership: Centennial Communications Inc.

Began Operation: October 1, 1961 as a non-commercial religious station. Began commercial operation July 1967. Sale to present owners approved by FCC May 22, 1989.

Represented (sales): Katz Independent Television.

Represented (legal): Cohen & Berfield.

Personnel:

- W. Howard Jernigan Jr., President & Chief Operating Officer.
- Ernest T. Harris, General Sales Manager.
- John Rezabeck, Local Sales Manager.
- Ruth Young, National Sales Manager.
- George Randell, Director of Engineering.
- Larry Harris, Production Manager.
- Vern Baker, Business Manager.



WGNT BPCT-4187 Granted 9/18/69 © American Map Corp., No. 14244

Scott Benton, Director of Syndication.
Jeanne Pennington, Promotion Director.

Highest 30 Sec. Rate: \$500.

City of License: Portsmouth. DMA: Norfolk-Portsmouth-Newport News. Rank: 40.

Circulation ©1994 Nielsen. Coverage based on Nielsen study.

	Cable TV Households	Non-cable TV Households	Total TV Households
Station Totals	576,360	274,850	851,210
Average Weekly Circulation (1994)	205,718	104,422	323,018
Average Daily Circulation (1994)			120,841

Virginia—Richmond-Petersburg

WRIC-TV

Ch. 8

Network Service: ABC.

Licensee: Young Bcstg. Inc.

Studio: Arboretum Place, Richmond, VA 23236-3464.

Telephone: 804-330-8888. Fax: 804-330-8882.

Technical Facilities: Channel No. 8 (180-186 MHz). Authorized power: 269-kw visual, 26.9-kw aural. Antenna: 1052-ft. above av. terrain, 999-ft. above ground, 1356-ft. above sea level.

Latitude 37° 30' 46"
Longitude 77° 36' 06"

Transmitter: 23 Sesame St., Midlothian District.

Multichannel TV Sound: Stereo only.

Satellite Earth Stations: Andrew, 7-meter C-band; Comtech, 5-meter C-band; Scientific-Atlanta, 4.5-meter Ku & C-band; RF Systems, 3-meter Ku-band; Avantek, Drake, M/A-Com, Scientific-Atlanta receivers.

News Services: ABC, AP, CNN, NIWS.

Ownership: Young Bcstg. Inc. (Group Owner).

Began Operation: August 15, 1955. Sold to Nationwide Communications Inc. by Thomas G. Tinsley Jr. & Assoc. in 1968 (Television Digest, Vol. 7:45). Sale to present owner approved August 24, 1994.

Represented (sales): Katz American Television.

Represented (legal): Fletcher, Heald & Hildreth.

Personnel:

Benjamin McKeel, General Manager.
Timothy Frame, General Sales Manager.
Stephen Hayes, Local Sales Manager.
Terry Heaton, News Director.
Tom Beauchamp, Chief Engineer.
Lauren Bacigalupi, Promotion Director.



WRIC-TV BPCT-5022 Granted 5/19/77 © American Map Corp., No. 14244

Janet South, Business Manager.
Sandhi Kozsuch, Director of Operations.

Rates: On request.

City of License: Petersburg. DMA: Richmond-Petersburg. Rank: 54.

Circulation ©1994 Nielsen. Coverage based on Nielsen study.

	Cable TV Households	Non-cable TV Households	Total TV Households
Station Totals	958,470	595,480	1,553,950
Average Weekly Circulation (1994)	253,678	160,919	465,256
Average Daily Circulation (1994)			265,565

Virginia—Richmond

WRLH-TV

Ch. 35

Network Service: Fox.

Licensee: Act III Bcstg. License Corp., 1925 Westmoreland St., Richmond, VA 23230.

Studio: 1925 Westmoreland St., Richmond, VA 23230.

Mailing Address: Box 11169, Richmond, VA 23230.

Telephones: 804-358-3535; 804-359-3510. Fax: 804-358-1495.

Technical Facilities: Channel No. 35 (596-602 MHz). Authorized power: 2588-kw max. & 1183-kw horizontal visual, 259-kw max. & 118-kw horizontal aural. Antenna: 1259-ft. above av. terrain, 1212-ft. above ground, 1514-ft. above sea level.

Latitude	37°	30'	22"
Longitude	77°	42'	03"

Transmitter: 15703 Midlothian Turnpike, Chesterfield.

Satellite Earth Stations: United Satellite Systems, 5-meter C-band; Comtech, 5-meter C-band; AFC, 3.6-meter Ku-band; Agile Omni receivers.

Ownership: Act III Broadcasting Inc. (Group Owner).

Began Operation: February 20, 1982. Sale to Gillett Group by Times Mirror Co. following merger with A. S. Abell Co. approved by FCC Sept. 4, 1986 (Television Digest, Vol. 26:28). Sale to A. S. Abell Co. by Television Corp. of Richmond approved by FCC April 24, 1985. Transfer to Busse Bcstg. approved 1987. Sale to present owner approved Sept. 9, 1988.

Represented (sales): Seltel Inc.

Represented (legal): Fisher, Wayland, Cooper & Leader.

Personnel:

- Don Richards, General Manager.
- Brandt Minnick, General Sales Manager.
- Dee Davies, Local Sales Manager.

THE
TED HEPBURN
COMPANY

We were the broker
in the 1988 sale of
WRLH-TV

Ted Hepburn, President Todd Hepburn, Vice-President
325 Garden Rd., Palm Beach, FL 33480 (407) 863 8995
P.O. Box 43263, Cincinnati, OH 45243 0263 (513) 271-5400



WRLH-TV BPCT-861230KF Granted 3/26/87 © American Map Corp., No. 14244

- Susan Vondelehr, National Sales Manager.
- Bill Finch, News & Program Director.
- Jeanine Joseph, Promotion Director.
- Vicky Cosio, Business Manager.
- Lori Antoniak, Marketing Director.
- Eldon Brown, Chief Engineer.

Rates: On request.

City of License: Richmond. DMA: Richmond-Petersburg. Rank: 54.

Circulation ©1994 Nielsen. Coverage based on Nielsen study.

	Cable TV Households	Non-cable TV Households	Total TV Households
Station Totals	692,920	400,440	1,093,360
Average Weekly Circulation (1994)	160,120	110,007	298,552
Average Daily Circulation (1994)			140,330

Virginia—Richmond

WTVR-TV

Ch. 6

Network Service: CBS.

Licensee: Roy H. Park Bcstg. of Virginia Inc., Box 11064, Richmond, VA 23230.

Studio: 3301 W. Broad St., Richmond, VA 23230.

Telephone: 804-254-3600. Fax: 804-254-3699.

Technical Facilities: Channel No. 6 (82-88 MHz). Authorized power: 100-kw visual, 15.1-kw aural. Antenna: 840-ft. above av. terrain, 844-ft. above ground, 1049-ft. above sea level.

Latitude 37° 34' 00"
Longitude 77° 28' 36"

Transmitter: Tilden St. & Cutshaw Ave.

Multichannel TV Sound: Stereo only.

Satellite Earth Stations: Comtech, 5.2-meter C-band; Comtech, 5.2-meter Ku & C-band.

SNG Mobile Dish: Harris-Allied-Vertex, Ku-band.

AM Affiliate: WTVR, 5-kw, 1380 kHz.

FM Affiliate: WTVR-FM, 50-kw, 98.1 MHz (No. 251), 844-ft.

News Services: AP, CNN.

Ownership: Park Communications Inc. (Group Owner).

Began Operation: April 15, 1948. Sale to present owner by Wilbur M. Havens approved Oct. 13, 1965 by FCC (Television Digest, Vol. 5:42).

Represented (sales): Blair Television.

Represented (legal): Wiley, Rein & Fielding.

Personnel:

Richard Pegram, Executive Vice President & General Manager.
Wanda Lewis, Vice President, Sales.
Armand Grez, National Sales Manager.
Linda Jones, Regional Sales Manager.
Elliott Wiser, News Director.



WTVR-TV BMPCT-882 Granted 12/12/52 © American Map Corp., No. 14244

Matt Heffernan, Program Director.
Sandy Fowler-Jones, Promotion Director.
Laura Collins, Business Manager.
Michael DeWire, Chief Engineer.

Rates: On request.

City of License: Richmond. DMA: Richmond-Petersburg. Rank: 54.

Circulation ©1994 Nielsen. Coverage based on Nielsen study.

	Cable TV Households	Non-cable TV Households	Total TV Households
Station Totals	1,244,550	796,430	2,040,980
Average Weekly Circulation (1994)	282,461	173,021	512,331
Average Daily Circulation (1994)			292,747

Virginia—Richmond

WWBT

Ch. 12

Network Service: NBC.

Licensee: Jefferson-Pilot Communications Co. of Virginia, 5710 Midlothian Pike, Richmond, VA 23225.

Studio: 5710 Midlothian Pike, Richmond, VA 23225.

Mailing Address: Box 12, Richmond, VA 23201.

Telephone: 804-230-1212. Fax: 804-230-2793.

Technical Facilities: Channel No. 12 (204-210 MHz). Authorized power: 316-kw visual, 63.2-kw aural. Antenna: Circularly polarized, 790-ft. above av. terrain, 790-ft. above ground, 1000-ft. above sea level.

Latitude 37° 30' 22.50"
Longitude 77° 30' 11.95"

Transmitter: 5710 Midlothian Pike.

Multichannel TV Sound: Stereo only.

Satellite Earth Stations: Satcom Technologies, 9.2-meter C-band; Harris, 5-meter Ku-band; Harris, Microwave Assoc. receivers.

SNG Mobile Dish: Andrew, 2.4-meter Ku-band.

News Services: AP, Conus, NBC, UPI.

Ownership: Jefferson-Pilot Communications Co. (Group Owner).

Began Operation: April 29, 1956. Sale to Jefferson Standard Bcstg. by Richmond Television Corp. approved Oct. 16, 1968 (Television Digest, Vol. 8:43).

Represented (sales): Pety Television Inc.

Represented (legal): Wiley, Rein & Fielding.

Represented (engineering): A. D. Ring, P.C.

Personnel:

John Shreves, Vice President & General Manager.
David G. Frasier, Broadcast Operations Manager.
Ellen Shuler, General Sales Manager.
Harvey Powers, News Manager.



WWBT BPCT-1622 Granted 11/30/55 © American Map Corp., No. 14244

Mary MacMillan, Marketing Manager.
Paul Escobar, Controller.

Highest 30 Sec. Rate: \$2500.

NETWORK BASE HOURLY RATE: \$925.

City of License: Richmond. DMA: Richmond-Petersburg. Rank: 54.

Circulation © 1994 Nielsen. Coverage based on Nielsen study.

	Cable TV Households	Non-cable TV Households	Total TV Households
Station Totals	811,590	548,340	1,359,930
Average Weekly Circulation (1994)	261,893	152,213	455,327
Average Daily Circulation (1994)			259,983

Virginia—Roanoke

WEFC

Ch. 38

Network Service: None, independent.

Licensee: Vine & Branch Inc., 612 Bullitt Ave. SE, Roanoke, VA 24013.

Studio: 612 Bullitt Ave. SE, Roanoke, VA 24013.

Telephone: 703-982-3694. Fax: 703-345-8568.

Technical Facilities: Channel No. 38 (614-620 MHz). Authorized power: 1334-kw max. visual, 66.7-kw max. aural. Antenna: 2022-ft. above av. terrain, 166-ft. above ground, 3926-ft. above sea level.

Latitude	37°	11'	35"
Longitude	80°	09'	29"

Transmitter: Poor Mountain Communications site.

Satellite Earth Stations: Scientific-Atlanta, 4.6-meter C-band; M/A-Com, 3.2-meter Ku-band; M/A-Com, Microdyne, Scientific-Atlanta receivers.

Ownership: Vine & Branch Inc.

Began Operation: January 3, 1986.

Represented (legal): Baraff, Koemer, Olender & Hochberg, P.C.

Represented (engineering): Lechman & Johnson Inc.

Personnel:

- C. Kenneth Wright, President & General Manager.
- Andrew Wright, Station Manager.
- Cherry Mann, Local Sales Manager.
- Scott Jordan, Chief Engineer.
- Liz Dowdy, Business Manager.

Highest 30 Sec. Rate: \$65.



WEFC BMPCT-840423KF Granted 6/4/85 © American Map Corp., No. 14244

City of License: Roanoke. DMA: Roanoke-Lynchburg. Rank: 66.

Circulation ©1994 Nielsen. Coverage based on Nielsen study.

	Cable TV Households	Non-cable TV Households	Total TV Households
Station Totals	199,800	108,240	308,040
Average Weekly Circulation (1994)	7,126	6,331	13,409
Average Daily Circulation (1994)			4,308

Virginia—Roanoke

WDBJ

Ch. 7

YOUR HOMETOWN STATION.
WDBJ 7

Network Service: CBS.

Licensee: WDBJ Television Inc., Box 7, Roanoke, VA 24022-0007.

Studio: 2001 Colonial Ave. SW, Roanoke, VA 24015.

Telephone: 703-344-7000. Fax: 703-344-5097.

Technical Facilities: Channel No. 7 (174-180 MHz). Authorized power: 316-kw visual, 62.5-kw aural. Antenna: 2000-ft. above av. terrain, 146-ft. above ground, 3936-ft. above sea level.

Latitude 37° 11' 42"
 Longitude 80° 09' 22"

Transmitter: On Poor Mountain, 13-mi. SW of city.

Multichannel TV Sound: Stereo only.

Satellite Earth Stations: Transmit/receive Andrew, 5.6-meter Ku-band; Scientific-Atlanta, 7-meter C-band; Harris, 6.1-meter C-band; Scientific-Atlanta, 4.6-meter C-band; AFC, 3.7-meter Ku-band; Harris, M/A-Com, Scientific-Atlanta receivers.

SNG Mobile Dish: Andrew, 2.4-meter Ku-band.

News Services: AP, CBS, Conus, UPI, WSI.

Ownership: Schurz Communications Inc. (Group Owner).

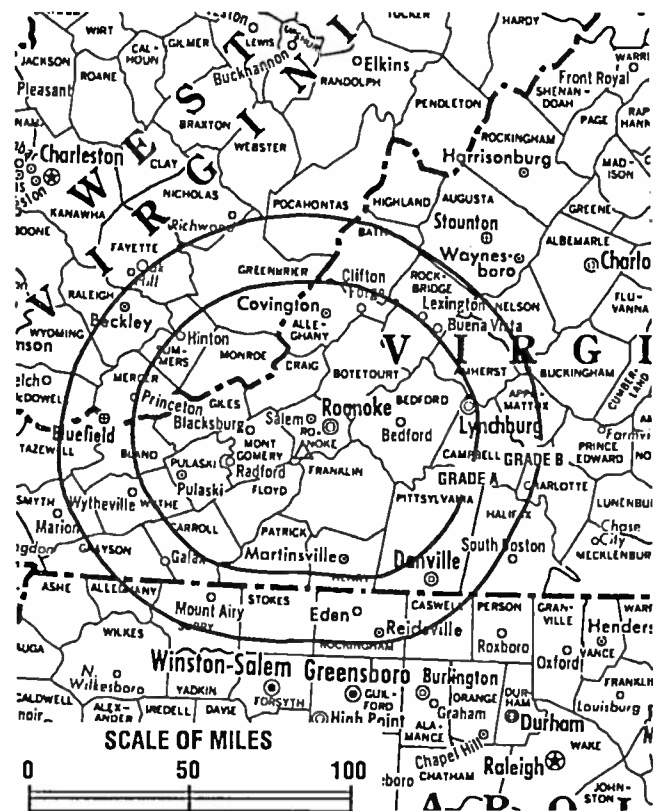
Began Operation: October 3, 1955. Sale to present owner by Times World Corp. approved by FCC Oct. 29, 1969 (Television Digest, Vol. 9:44).

Represented (sales): Harrington, Righter & Parsons Inc.

Represented (legal): Bryan Cave.

Personnel:

Robert G. Lee, President & General Manager.
 James N. Shaver, Vice President, News & Programming.



WDBJ BMPCT-3023 Granted 4/14/56 © American Map Corp., No. 14244

George Bassett, Director, Sales & Marketing.
 Jim Kent, News Director.
 Joan Turner, Local Sales Manager.
 Carl Guffey, Director of Engineering & Operations.
 Mike Bell, Program Manager.
 Edward Allen, Business Manager.
 Glenn Saunders, Engineering Manager.
 Ellen Bishop, Traffic Manager.

Rates: On request.

City of License: Roanoke. **DMA:** Roanoke-Lynchburg. **Rank:** 66.

Circulation ©1994 Nielsen. Coverage based on Nielsen study.

	Cable TV Households	Non-cable TV Households	Total TV Households
Station Totals	913,380	532,730	1,446,110
Average Weekly Circulation (1994)	261,650	141,465	423,580
Average Daily Circulation (1994)			271,886



VIRGINIA'S NUMBER ONE NEWS

More people watch **NEWS 7** at 6:00
than any other Virginia newscast.

SOURCE: NSI JULY '94

•YOUR HOMETOWN STATION•
WDBJ 7

Virginia—Roanoke

WFXR-TV

(formerly WVFT)

Ch. 27

(Operates satellite WJPR, Lynchburg, VA)

Network Service: Fox.

Licensee: Grant Bcstg. System II Inc., 915 Middle River Dr., Fort Lauderdale, FL 33304.

Studio: 2618 Colonial Ave. SW, Roanoke, VA 24015.

Mailing Address: Box 2127, Roanoke, VA 24009-2127.

Telephone: 703-344-2127. Fax: 703-345-1912.

Technical Facilities: Channel No. 27 (548-554 MHz). Authorized power: 1295-kw visual, 124.2-kw aural. Antenna: 2195-ft. above av. terrain, 180-ft. above ground, 3734-ft. above sea level.

Latitude	37°	11'	46"
Longitude	80°	09'	16"

Requests CP for change to 2690-kw max. visual, 1991-ft. above av. terrain, 161-ft. above ground, 3894-ft. above sea level, transmitter to 8127 Honeysuckle Rd., Bent Mountain. BPCT-931227KE.

Transmitter: 13-mi. from Roanoke at 246°T.

Multichannel TV Sound: Stereo only.

Satellite Earth Station: Comtech, 3.5-meter; Chapparral receivers.

Ownership: Grant Bcstg. System II Inc. (Group Owner).

Began Operation: November 11, 1986. Sale to present owners by Family Group Ltd. approved by FCC Aug. 27, 1990.

Represented (sales): Seitel Inc.

Represented (legal): Wilkinson, Barker, Knauer & Quinn.

Personnel:
 Stan Marinoff, Vice President & General Manager.
 Tony Kahl, General Sales Manager.



WFXR-TV BPCT-931227KE Granted 7/12/88 © American Map Corp., No. 14244

Kipp Preston, Program Director.
 Judy Knox, Business Manager.
 Robert Jenkins, Chief Engineer.
 Sam Lawson, Promotion Director.

Rates: On request.

City of License: Roanoke. DMA: Roanoke-Lynchburg. Rank: 66.

Circulation ©1994 Nielsen. Coverage based on Nielsen study.

	Cable TV Households	Non-cable TV Households	Total TV Households
Station Totals	379,830	239,120	618,950
Average Weekly Circulation (1994)	36,996	23,792	65,395
Average Daily Circulation (1994)			26,769

Virginia—Roanoke

WSLS-TV

Ch. 10

Network Service: NBC.

Licensee: Park Communications Inc., Church Ave. at 3rd St., Roanoke, VA 24011.

Studio: Church Ave. at 3rd St., Roanoke, VA 24011.

Mailing Address: Box 2161, Roanoke, VA 24009.

Telephone: 703-981-9110. Fax: 703-343-3157.

Technical Facilities: Channel No. 10 (192-198 MHz). Authorized power: 316-kw visual, 47-kw aural. Antenna: 2000-ft. above av. terrain, 268-ft. above ground, 3988-ft. above sea level.

Latitude 37° 12' 02"
Longitude 80° 08' 55"

Transmitter: Poor Mountain, approx. 13-mi. SW of Roanoke.

Multichannel TV Sound: Stereo only.

Satellite Earth Stations: 4 in operation; Harris, M/A-Com receivers.

News Service: AP.

Ownership: Park Communications Inc. (Group Owner).

Began Operation: December 11, 1952. Sale to present owner by Shenandoah Life Insurance Co. approved by FCC Sept. 10, 1969 (Television Digest, Vol. 9:36, 37).

Represented (sales): Blair Television.

Represented (engineering): A. D. Ring, P.C.

Personnel:

Randy Smith, Vice President & General Manager.
Jim Sparks, General Sales Manager.
Bill Foy, News Director.
Kim Strickland, Program Director.
Mike Berkey, Engineering Manager.
Eric Newman, Production Manager.



WSLS-TV BPCT-5093 Granted 7/14/78 © American Map Corp., No. 14244

Bruton Taylor, Business Manager.
Mark Leslie, Promotion Director.

Rates: On request.

City of License: Roanoke. DMA: Roanoke-Lynchburg. Rank: 66.

Circulation ©1994 Nielsen. Coverage based on Nielsen study.

	Cable TV Households	Non-cable TV Households	Total TV Households
Station Totals	707,570	428,930	1,136,500
Average Weekly Circulation (1994)	207,443	123,634	349,844
Average Daily Circulation (1994)			190,176

Virginia—Virginia Beach

WVBT

Ch. 43

Network Service: Home Shopping Network.

Licensee: The 43 Corporation, 4936 Cleveland St., Virginia Beach, VA 23462.

Studio: 4936 Cleveland St., Virginia Beach, VA 23462.

Telephone: 804-499-4343. **Fax:** 804-499-7389.

Technical Facilities: Channel No. 43 (644-650 MHz). Authorized power: 940-kw max. visual. Antenna: 413-ft. above av. terrain, 430-ft. above ground, 427-ft. above sea level.

Latitude 36° 48' 38"
Longitude 76° 16' 57"

Transmitter: 95 Poindexter St., Chesapeake City.

Ownership: The Channel 43 Partnership.

Began Operation: December 17, 1992.

Represented (legal): William Goddard.

Represented (engineering): Silliman & Silliman.

Personnel:

Larry Hunt, General Manager.

Lisa Rhodes, Program & Promotion Director.

Rick Smith, Production Manager.

Walter Ulloa, Business Manager.

Rates: On request.

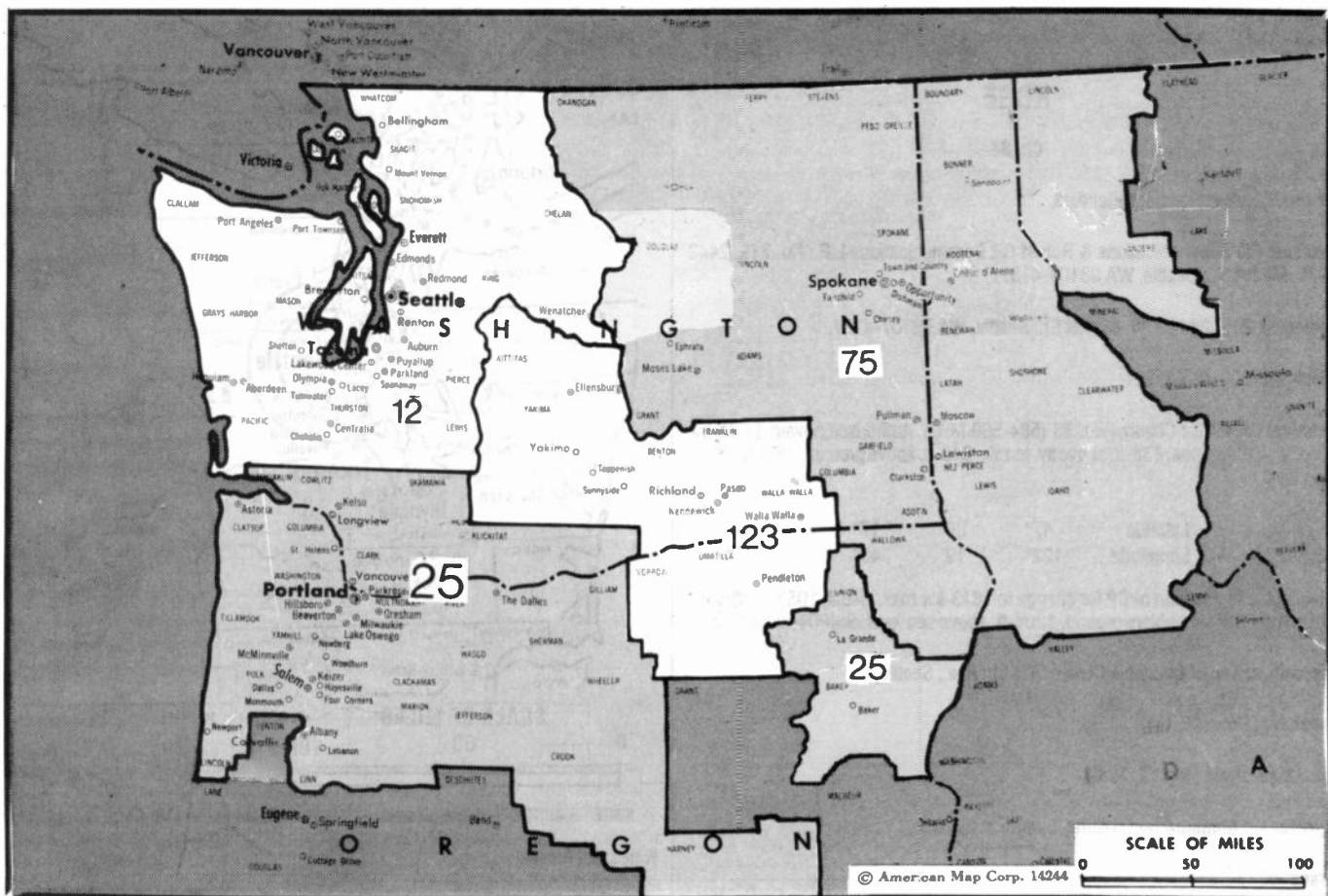
City of License: Virginia Beach. **DMA:** Norfolk-Portsmouth-Newport News. **Rank:** 40.



WVBT BMPCT-921112KI Granted 5/27/94 © American Map Corp., No. 14244

Circulation © 1994 Nielsen. Coverage based on Nielsen study.

	Cable TV Households	Non-cable TV Households	Total TV Households
Station Totals	176,500	57,980	234,480
Average Weekly Circulation (1994)	815	1,005	1,917
Average Daily Circulation (1994)			260



MARKET	NIELSEN DMA TV HOUSEHOLDS	RANK	MARKET AREA COMMERCIAL STATIONS
Seattle-Tacoma, WA	1,468,730	12	KBGE (33), KCPQ (13), KING-TV (5), KIRO-TV (7), KOMO-TV (4), KSTW (11), KTBW-TV (20), KTZZ-TV (22), KVOS-TV (12)
Portland, OR	919,540	25	KATU (2), KBSP-TV (22), KEBN (32), KGW (8), KNMT (24), KOIN (6), KPDX (49), KPVT (12)
Spokane, WA	353,390	75	KAYU-TV (28), KHQ-TV (6), KREM-TV (2), KOLY-TV (4)
Yakima-Pasco-Richland-Kennewick, WA	185,320	123	KAPP (35), KEPR-TV (19), KIMA-TV (29), KLEW-TV (3), KNDO (23), KNDU (25), KVEW (42)

State Cross Reference List

Communities that receive programs of stations that are located elsewhere.

KEPR-TV, Kennewick	See Pasco, WA
KNDU, Kennewick	See Richland, WA
KNDU, Pasco	See Richland, WA
KVEW, Pasco	See Kennewick, WA
KEPR-TV, Richland	See Pasco, WA
KVEW, Richland	See Kennewick, WA
KBGE, Seattle	See Bellevue, WA
KCPQ, KSTW & KTBW-TV, Tacoma	See Seattle, WA

Washington Station Totals as of November 1, 1994

	VHF	UHF	TOTAL
Commercial Television Stations	9	11	20
Educational Television Stations	3	4	7
	12	15	27

— NEW AREA CODES —

State	Before		After	Effective Date
Virginia	703	703	Fairfax & Prince William counties, eastern portion of Loudoun County & northern portion of Stafford County.	July 15, 1995
		540	Remainder of previous 703.	
Washington	206	206	Seattle-Tacoma-Everett metropolitan area.	January 15, 1995
		360	Remainder of previous 206.	

Washington—Bellevue

KBGE

Ch. 33

Network Service: None, independent.

Licensee: Gill Communications & Robert Gill Communications L.P., No. 219, 2442 N.W. Market St., Seattle, WA 98107-4137.

Studio: No. 219, 2442 N.W. Market St., Seattle, WA 98107-4137.

Telephone: 206-725-3202.

Technical Facilities: Channel No. 33 (584-590 MHz). Authorized power: 14.82-kw max. visual. Antenna: 938-ft. above av. terrain, 945-ft. above ground, 1060-ft. above sea level.

Latitude	47°	36'	17"
Longitude	122°	19'	46"

Requests modification of CP for change to 3813-kw max. visual, 1083-ft. above av. terrain, 1089-ft. above ground, 1204-ft. above sea level. BMPCT-890714KF.

Transmitter: Top of Columbia Center, 701 5th Ave., Seattle.

Ownership: Robert L. Gill.

Began Operation: May 17, 1989.

Represented (engineering): Moffet, Larson & Johnson.

Personnel:

Robert L. Gill, General Manager.
 Jill Smith, General Sales Manager.
 Lee Penski, Chief Engineer.



KBGE BMPCT-870312KF Granted 1/31/89 © American Map Corp., No. 14244

Rates: On request.

Nielsen Data: Not available.

City of License: Bellevue. DMA: Seattle-Tacoma. Rank: 12.

Washington—Bellingham

KVOS-TV

Ch. 12

Network Service: None, independent.

Licensee: KVOS-TV Inc., 1151 Ellis St., Bellingham, WA 98225.

Studio: 1151 Ellis St., Bellingham, WA 98225.

Telephones: 206-671-1212; 604-681-1212. Fax: 206-647-0824.

Technical Facilities: Channel No. 12 (204-210 MHz). Authorized power: 229-kw visual, 45.7-kw aural. Antenna: 2370-ft. above av. terrain, 141-ft. above ground, 2550-ft. above sea level.

Latitude 48° 40' 40"
Longitude 122° 49' 48"

Transmitter: Mount Constitution, Orcas Island, WA.

Multichannel TV Sound: Stereo only.

Satellite Earth Stations: Harris, 7-meter; Microdyne, 7-meter; Microdyne receivers.

News Services: AP, Canadian Press, CNN.

Ownership: Ackerley Communications Inc. (Group Owner).

Began Operation: May 23, 1953. Sale to present owner approved by FCC June 5, 1985. Sale to Wometco Enterprises Inc. by Rogan Jones and associates approved March 29, 1961 (Television Digest, Vol. 16:48; 17:14).

Represented (sales): Seltel Inc.; Airtime Television Sales Inc. (Toronto & Montreal).

Represented (legal): Rubin, Winston, Diercks, Harris & Cooke.

Personnel:

- David P. Reid, Vice President & General Manager.
- John Gibson, General Sales Manager.
- Doug Proby, Local Sales Manager.
- Duane Lee, National Sales Manager.
- Terry Keye, News Director.
- Amy Cloud, News Director.
- Margot Wilson, Operations Manager.
- Joan McCauley, Controller.
- Bernadette Holsworth, Marketing Director.
- Donald Luchsinger, Chief Engineer.
- Joyce Lorenz, Traffic Manager.

Rates: On request.



KVOS-TV BPCT-4002 Granted 12/4/67 © American Map Corp., No. 14244

City of License: Bellingham. DMA: Seattle-Tacoma. Rank: 12.

Circulation ©1994 Nielsen. Coverage based on Nielsen study.

	Cable TV Households	Non-cable TV Households	Total TV Households
Station Totals	866,070	416,030	1,282,100
Average Weekly Circulation (1994)	75,634	41,671	118,135
Average Daily Circulation (1994)			50,534

THIS DATA IS AVAILABLE ON TAPE OR DISKETTE FOR USE ON YOUR OWN COMPUTER OR AS CUSTOMIZED REPORTS



Call Lynn Levine or Brian Meeley • 202-872-9200

Washington—Kennewick-Pasco-Richland

KVEW

Ch. 42

(Satellite of KAPP, Yakima, WA)

Network Service: ABC.

Licensee: Apple Valley Broadcasting Inc., 1610 S. 24th Ave., Yakima, WA 98902.

Studio: 601 Edison, Kennewick, WA 99336.

Telephone: 509-735-8369. Fax: 509-735-7889.

Technical Facilities: Channel No. 42 (638-644 MHz). Authorized power: 501-kw max. & 200-kw horizontal visual, 100-kw max. & 39.8-kw horizontal aural. Antenna: 1280-ft. above av. terrain, 208-ft. above ground, 2328-ft. above sea level.

Latitude 46° 06' 11"
Longitude 119° 07' 54"

Transmitter: Jump Off Joe Butte, near Kennewick.

Multichannel TV Sound: Stereo only.

Satellite Earth Station: M/A-Com, 5-meter; Avantek, M/A-Com receivers.

News Service: AP.

Ownership: Morgan Murphy Stations (Group Owner).

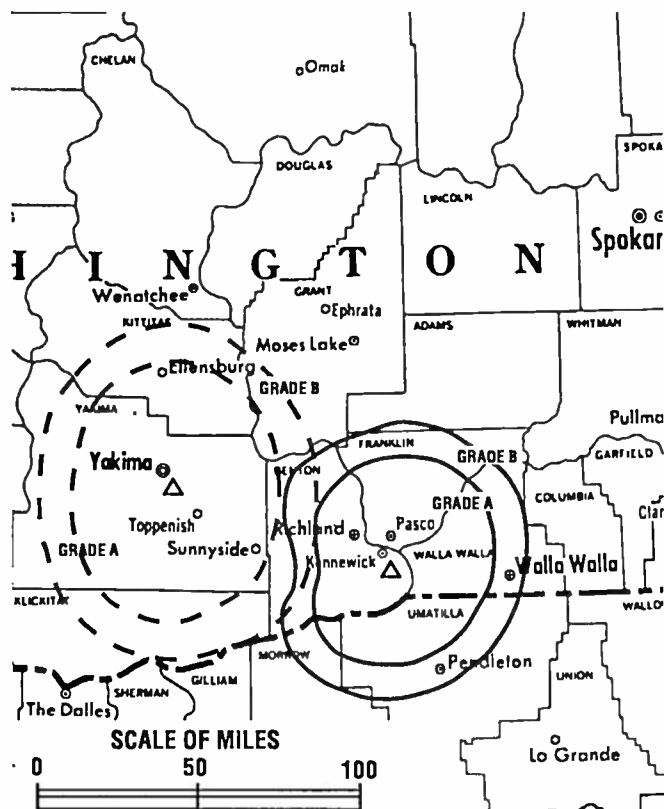
Began Operation: October 29, 1970.

Represented (sales): Harrington, Righter & Parsons Inc.

Represented (legal): Rini & Coran, P.C.

Personnel:

Elizabeth Murphy Burns, President.
Darrell Blue, Vice President & General Manager.
Ron Simmons, Assistant General Manager.
Clarke Veach, Local Sales Manager.
Neil Bennett, Chief Engineer.
Thom Spencer, News Director.
Susan James, Production Manager.



KVEW BPCT-5032 Granted 7/29/77 © American Map Corp., No. 14244

Rates: On request.

City of License: Kennewick. DMA: Yakima-Pasco-Richland-Kennewick. Rank: 123.

Circulation ©1994 Nielsen. Coverage based on Nielsen study.

	Cable TV Households	Non-cable TV Households	Total TV Households
Station Totals	116,980	79,800	196,780
Average Weekly Circulation (1994)	51,748	29,016	82,205
Average Daily Circulation (1994)			44,501

Washington—Pasco-Kennewick-Richland

KEPR-TV

Ch. 19

(Associated with KIMA-TV, Yakima)

Network Service: CBS.

Licensee: Retlaw Enterprises Inc., Box 702, Yakima, WA 98907.

Studio: 2807 W. Lewis, Pasco, WA 99301.

Telephone: 509-547-0547. Fax: 509-547-2845.

Technical Facilities: Channel No. 19 (500-506 MHz). Authorized power: 490-kw max. & 383-kw horizontal visual, 88.3-kw max. & 69-kw horizontal aural. Antenna: 1203-ft. above av. terrain, 354-ft. above ground, 2397-ft. above sea level.

Latitude 46° 05' 51"
Longitude 119° 11' 30"

Transmitter: Johnson Butte, Horse Heaven Hills, 8-mi. SW of Kennewick.

Satellite Earth Stations: Harris, 6.1-meter C-band; RCA, 4.6-meter Ku-band; Harris, M/A-Com receivers.

News Services: AP, CBS, CNN.

Ownership: Retlaw Enterprises Inc. (Group Owner).

Began Operation: December 28, 1954.

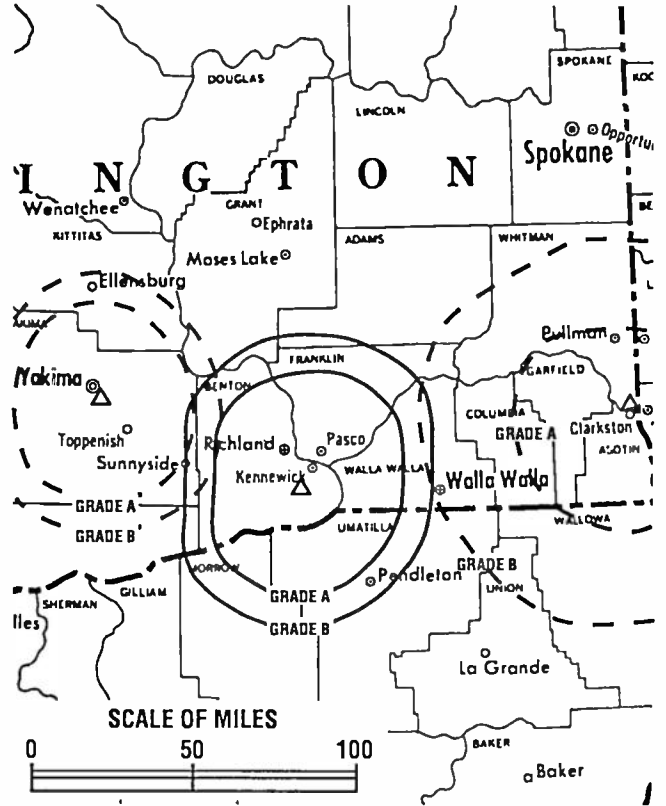
Represented (sales): Katz Television.

Represented (legal): Wiley, Rein & Fielding.

Represented (engineering): Hammett & Edison Inc.

Personnel:

Steve Crow, Station Manager.
Phil Blair, Production Director.
Jim Hall, News Director.
Don Eckis, Chief Engineer.



KEPR-TV BPCT-5033 Granted 7/25/77

© American Map Corp., No. 14244

Rates: On request.

City of License: Pasco. DMA: Yakima-Pasco-Richland-Kennewick. Rank: 123.

Circulation ©1994 Nielsen. Coverage based on Nielsen study.

	Cable TV Households	Non-cable TV Households	Total TV Households
Station Totals	118,750	81,790	200,540
Average Weekly Circulation (1994)	51,747	30,288	82,963
Average Daily Circulation (1994)			47,885

Washington—Richland-Pasco-Kennewick

KNDU

Ch. 25

(Satellite of KNDU, Yakima, WA)

Network Service: NBC.

Licensee: Columbia Empire Bcstg. Corp., a Delaware Corp, Box 10028, Yakima, WA 98909.

Studio: 3312 W. Kennewick Ave., Kennewick, WA 99336-2916.

Telephone: 509-783-6151. Fax: 509-783-3746.

Technical Facilities: Channel No. 25 (536-542 MHz). Authorized power: 677-kw max. & 550-kw horizontal visual, 67.7-kw max. & 55-kw horizontal aural. Antenna: 1351-ft. above av. terrain, 228-ft. above ground, 2415-ft. above sea level.

Latitude 46° 06' 11"
Longitude 119° 07' 47"

Transmitter: Jump Off Joe Butte, S of Kennewick, WA.

Satellite Earth Stations: Microdyne, 5.1-meter; Microdyne, 3.7-meter; M/A-Com, Microdyne receivers.

News Services: AP, NBC.

Ownership: Farragut Communications Inc. (Group Owner).

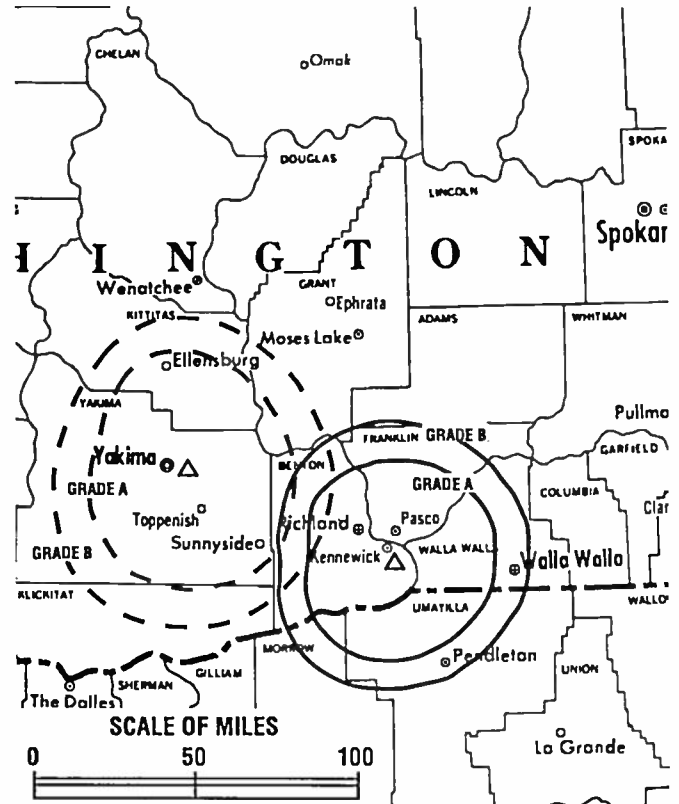
Began Operation: October 10, 1961. Sale to present owners by Hugh Davis, et al. approved by FCC Jan. 29, 1988.

Represented (sales): Seltel Inc.; Art Moore Inc.

Represented (legal): Wiley, Rein & Fielding.

Personnel:

- Elliot Kleeman, General Manager.
- Dave Dalthorp, Station & Sales Manager.
- Dale Chaney, General Sales Manager.
- Christine Brown, News Director.
- Rita Lockhart, Program Director.
- Nancy Goodlive, Promotion Director.



KNDU BPCT-790226KG Granted 8/29/79 © American Map Corp., No. 14244

Rodney Johnson, Chief Engineer.
Dana Dwinell, Community Affairs Director.

Rates: On request.

City of License: Richland. DMA: Yakima-Pasco-Richland-Kennewick. Rank: 123.

Circulation ©1994 Nielsen. Coverage based on Nielsen study.

	Cable TV Households	Non-cable TV Households	Total TV Households
Station Totals	125,670	84,850	210,520
Average Weekly Circulation (1994)	53,293	32,557	85,929
Average Daily Circulation (1994)			49,066

Washington—Tacoma-Seattle

KCPQ

Ch. 13

Network Service: Fox.

Licensee: Kelly Television Co., Box 98828, Tacoma, WA 98499.

Studio: 4400 Steilacoom Blvd., Tacoma, WA 98499.

Sales Office: 100 S. King, Suite 405, Seattle, WA 98104.

Telephone: 206-582-8613. Fax: 206-383-9551.

Technical Facilities: Channel No. 13 (210-216 MHz). Authorized power: 316-kw visual, 31.6-kw aural. Antenna: Circularly polarized, 2001-ft. above av. terrain, 669-ft. above ground, 2356-ft. above sea level.

Latitude 47° 32' 53"
Longitude 122° 48' 22"

Requests CP for change to 247-kw visual. BPCT-931101KE.

Transmitter: Gold Mountain, 6.5-mi. W of Bremerton.

Multichannel TV Sound: Stereo only.

Satellite Earth Stations: Scientific-Atlanta, 11-meter C-band; Scientific-Atlanta, 10-meter C-band; Vertex, 4.6-meter Ku-band; DX Antenna, M/A-Corn, Scientific-Atlanta receivers.

News Service: CNN.

Ownership: Kelly Broadcasting Co. (Group Owner).

Began Operation: August 2, 1953 as a commercial station. Left air Dec. 13, 1974. Sale to Clover Park School District No. 400 approved by FCC Sept. 9, 1975. Resumed operation as an educational station Jan. 4, 1976. Sale to present owners approved by FCC Dec. 4, 1979. Resumed operation as a commercial station Nov. 4, 1980.

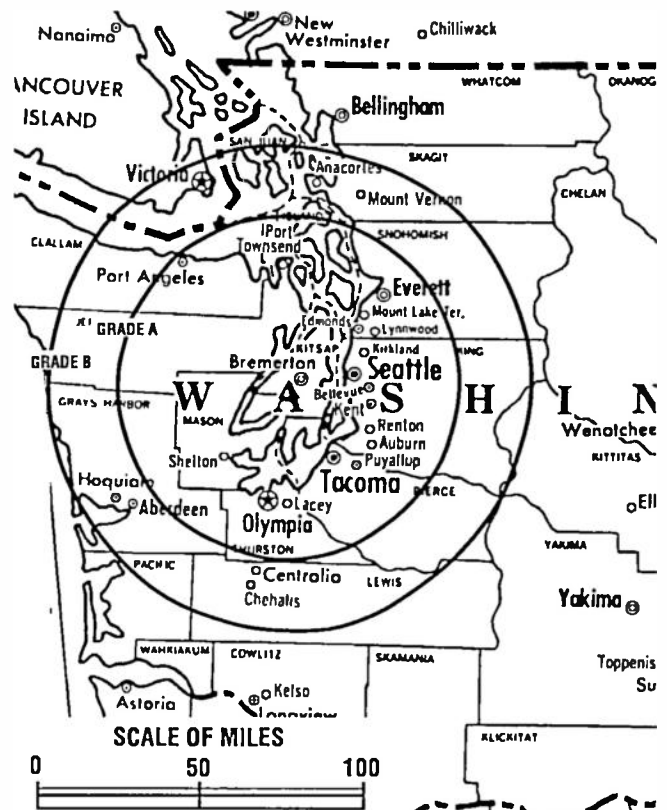
Represented (sales): TeleRep Inc.

Represented (legal): Koteen & Naftalin.

Represented (engineering): Jules Cohen & Associates, P.C.

Personnel:

Robert Kelly, Partner/Program Director.
Roger Ottenbach, General Manager.
Greg Obata, General Sales Manager.



KCPQ BMPCT-921207KE Granted 3/25/93 © American Map Corp., No. 14244

Lloyd Low, Western Regional Sales Manager.
Mike Seifert, Eastern Regional Sales Manager.
Dennis McCormick, Local Sales Manager.
Bob Galvin, Promotion Director.
Marlene Gottfried, Business Manager.
Dor Lacy, Operations Manager.
Larry Brandt, Chief Engineer.

Rates: On request.

City of License: Tacoma. DMA: Seattle-Tacoma. Rank: 12.

Circulation ©1994 Nielsen. Coverage based on Nielsen study.

	Cable TV Households	Non-cable TV Households	Total TV Households
Station Totals	1,298,660	713,750	2,012,410
Average Weekly Circulation (1994)	634,444	238,502	892,551
Average Daily Circulation (1994)			387,755

Washington—Seattle

KING-TV

Ch. 5

Network Service: NBC.

Licensee: King Broadcasting Co., 333 Dexter Ave. N, Seattle, WA 98109.

Studio: 333 Dexter Ave. N, Seattle, WA 98109.

Mailing Address: Box 24525, Seattle, WA 98124.

Telephone: 206-448-5555. Fax: 206-448-3936.

Technical Facilities: Channel No. 5 (76-82 MHz). Authorized power: 100-kw visual, 15.1-kw aural. Antenna: 820-ft. above av. terrain, 570-ft. above ground, 1000-ft. above sea level.

Latitude 47° 37' 55"
Longitude 122° 20' 59"

Holds CP for change to 1142-ft. above av. terrain, 896-ft. above ground, 1290-ft. above sea level. BPCT-870811KG.

Transmitter: 301 Galer St.

Multichannel TV Sound: Stereo only.

Satellite Earth Stations: Scientific-Atlanta, 7-meter; Scientific-Atlanta, 5-meter; Harris, Scientific-Atlanta receivers.

News Services: AP, NBC.

Ownership: Providence Journal Broadcasting Corp. (Group Owner).

Began Operation: November 25, 1948 as KRSC-TV. Sold to King Bcstg. Co. August 1949 (Television Digest, Vol. 5:20, 23, 30). Sale to present owner approved Aug. 27, 1991 (Vol. 30:35; 31:9, 29).

Represented (sales): Blair Television.

Represented (legal): Covington & Burling.

Represented (engineering): Smith & Powstenko.

Personnel:

Tony Twibell, President & General Manager.
John Washington, General Sales Manager.
Andy Beers, News Director.
Craig Smith, Program Director.



KING-TV BPCT-870811KG Granted 6/27/91 © American Map Corp., No. 14244

Uli Haller, Business Manager.
Bob Casazza, Marketing Director.
James Heacock, Operations Manager.
Brian Lay, Chief Engineer.

Highest 30 Sec. Rate: \$9000.

NETWORK BASE HOURLY RATE: \$1700.

City of License: Seattle. DMA: Seattle-Tacoma. Rank: 12.

Circulation ©1994 Nielsen. Coverage based on Nielsen study.

	Cable TV Households	Non-cable TV Households	Total TV Households
Station Totals	1,241,650	658,470	1,900,120
Average Weekly Circulation (1994)	840,451	371,681	1,239,365
Average Daily Circulation (1994)			706,708

Washington—Seattle

KIRO-TV

Ch. 7

Network Service: CBS.

Licensee: KIRO Inc., Broadcast House, 2807 3rd Ave., Seattle, WA 98111-7777.

Studio: 2807 3rd Ave., Seattle, WA 98111-7777.

Telephone: 206-728-7777. Fax: 206-441-7905.

Technical Facilities: Channel No. 7 (174-180 MHz). Authorized power: 316-kw visual, 63.2-kw aural. Antenna: 820-ft. above av. terrain, 599-ft. above ground, 1013-ft. above sea level.

Latitude 47° 38' 01"
Longitude 122° 21' 20"

Transmitter: 1518 Queen Anne Ave. N.

Multichannel TV Sound: Stereo only.

Satellite Earth Stations: Scientific-Atlanta, 10-meter; Scientific-Atlanta, 7-meter; Scientific-Atlanta receivers.

AM Affiliate: KIRO, 50-kw, 710 kHz.

FM Affiliate: KIRO-FM.

News Services: AP, UPI.

Ownership: Bonneville International Corp. (Group Owner).

Began Operation: February 8, 1958. Sale of control to present owner by Saul Haas and associates approved by FCC Dec. 17, 1963 (Television Digest, Vol. 3:51).

Represented (sales): Petry Television Inc.

Represented (legal): Wilkinson, Barker, Knauer & Quinn; Preston, Thorgrimson, Ellis & Holman.

Represented (engineering): Hammett & Edison Inc.

Personnel:

Kenneth L. Hatch, President & Chairman of Board, KIRO Inc.
James Johnson, Senior Vice President.
Glenn C. Wright, Executive Vice President & General Manager.
James Zogg, Vice President & General Sales Manager.
Michael Poth, Vice President & Director of Sales Operations.
Nick Freeman, Vice President, Programs & Technical Operations.
Pamela Steele, Vice President & Public Affairs Director.



KIRO-TV BPCT-453 Granted 7/25/57 © American Map Corp., No. 14244

Bill Lord, Vice President & News Director.
David Blakely, National Sales Manager.
Paul Polzin, Engineering Director.
Gary Moore, Marketing Director.
Richard Jacoby, Production Manager.
Janeen Gutierrez, Operations/Traffic Director.

Rates: On request.

NETWORK BASE HOURLY RATE: \$1549.

City of License: Seattle. DMA: Seattle-Tacoma. Rank: 12.

Circulation ©1994 Nielsen. Coverage based on Nielsen study.

	Cable TV Households	Non-cable TV Households	Total TV Households
Station Totals	1,138,210	579,210	1,717,420
Average Weekly Circulation (1994)	796,320	344,845	1,164,999
Average Daily Circulation (1994)			612,456

Washington—Seattle

KOMO-TV

Ch. 4

Network Service: ABC.

Licensee: Fisher Broadcasting Inc., 100 4th Ave. N, Seattle, WA 98109.

Studio: 100 4th Ave. N, Seattle, WA 98109.

Telephone: 206-443-4000. Fax: 206-443-4014.

Technical Facilities: Channel No. 4 (66-72 MHz). Authorized power: 100-kw visual, 16.2-kw aural. Antenna: 810-ft. above av. terrain, 550-ft. above ground, 1006-ft. above sea level.

Latitude 47° 37' 56.36"
Longitude 122° 21' 09.82"

Transmitter: 157 Galer St.

Multichannel TV Sound: Stereo and separate audio program.

Satellite Earth Stations: Transmit/receive Scientific-Atlanta, 10-meter C-band; Andrew, 7.3-meter C-band; Andrew, 5.6-meter Ku-band; Andrew, 4.5-meter C-band; Vertex, 4.5-meter Ku-band; Avantek, Scientific-Atlanta receivers.

SNG Mobile Dish: Midwest Communications, 2.6-meter Ku-band.

AM Affiliate: KOMO, 50-kw, 1000 kHz.

News Services: AP, UPI.

Ownership: Fisher Broadcasting Inc. (Group Owner).

Began Operation: December 10, 1953. Sale of 1/3 to Fisher's Blend Station (making it 100% owner) by Theodore Gamble & C. Howard Lane consummated in April 1959 (Television Digest, Vol. 15:16).

Represented (sales): Katz American Television.

Represented (legal): Fisher, Wayland, Cooper & Leader.

Represented (engineering): du Treil, Lundin & Rackley.

Personnel:

Patrick Scott, President & Chief Executive Officer.
Richard Warsinske, Vice President & General Manager.
Scott Hayner, Vice President & General Sales Manager.
John Ulman, Vice President, Broadcast Finance.
Sandy Montgomery, Vice President, Broadcast Operations.
Don Wilkinson, Vice President & Director of Engineering.



KOMO-TV BPCT-407 Granted 6/10/53

© American Map Corp., No. 14244

Phelps Fisher, Executive Vice President of Marketing.
Dan Johnson, Local Sales Manager.
Diane Wilson, Local Sales Manager.
Mike Eguchi, National Sales Manager.
Deborah Johnson, Promotion Manager.

Highest 30 Sec. Rate: \$16,000.

NETWORK BASE HOURLY RATE: \$2200.

City of License: Seattle. DMA: Seattle-Tacoma. Rank: 12.

Circulation ©1994 Nielsen. Coverage based on Nielsen study.

	Cable TV Households	Non-cable TV Households	Total TV Households
Station Totals	1,045,920	504,600	1,550,520
Average Weekly Circulation (1994)	826,208	350,912	1,204,734
Average Daily Circulation (1994)			706,749

Washington—Seattle-Tacoma

KSTW

Ch. 11

Network Service: None, independent.

Licensee: Gaylord Broadcasting Co., Box 11411, Tacoma, WA 98411.

Studios: 2320 S. 19th St., Tacoma, WA 98405; United Airlines Bldg., Seattle, WA 98121.

Mailing Address: Box 22477, Seattle, WA 98122-0477.

Telephones: 206-572-5789 (Tacoma); 206-441-1111 (Seattle).

Fax: 206-272-7581.

Technical Facilities: Channel No. 11 (198-204 MHz). Authorized power: 316-kw visual, 43.7-kw aural. Antenna: Circularly polarized, 900-ft. above av. terrain, 637-ft. above ground, 1049-ft. above sea level.

Latitude	47°	36'	56"
Longitude	122°	18'	29"

Transmitter: 1715 E. Madison St., Seattle.

Satellite Earth Stations: Andrew, 10-meter C-band; Andrew, 7.3-meter Ku & C-band; Vertex, 4.5-meter Ku-band; Comtech, 3.8-meter Ku-band; Andrew, M/A-Com, Scientific-Atlanta, Standard Agile Omni receivers.

News Services: AP, CNN.

Ownership: Gaylord Broadcasting Co. (Group Owner).

Began Operation: February 22, 1953. Sale to present owner by Tribune Publishing Co. approved by FCC Jan. 30, 1974 (Television Digest, Vol. 13:13; 14:5).

Represented (sales): MMT Sales Inc.

Personnel:

- Gary Schneider, Vice President & General Manager.
- Scott Bauer, General Sales Manager.
- Jon Rand, Seattle Sales Manager.
- Jim Cummings, National Sales Manager/West.
- Noreen King, National Sales Manager/East.
- Charles Johnson, News Director.
- Curtis M. Holman, Business Manager.
- David Saline, Market Research Manager.
- Paul Crittenden, Chief Engineer.



KSTW BPCT-4934 Granted 4/14/78 © American Map Corp., No. 14244

Ray Clark, Production Manager.
Blane Huhn, Director of Engineering & Technology.
Bob Danielle, Program Director & Operations Manager.
Julie Furlong, Director of Public Affairs & Public Relations.
Mary Anderson, Traffic Manager.

Highest 30 Sec. Rate: \$3000.

City of License: Tacoma. DMA: Seattle-Tacoma. Rank: 12.

Circulation ©1994 Nielsen. Coverage based on Nielsen study.

	Cable TV Households	Non-cable TV Households	Total TV Households
Station Totals	1,455,210	809,260	2,264,470
Average Weekly Circulation (1994)	694,606	276,409	993,109
Average Daily Circulation (1994)			407,125

Washington—Tacoma-Seattle

KTBW-TV

Ch. 20

Network Service: Trinity Bcstg. Network.

Licensee: Trinity Broadcasting of Washington, Box A, Santa Ana, CA 92711.

Studio: 1909 S. 341st Place, Federal Way, WA 98003.

Telephone: 206-927-7720. Fax: 206-874-7432.

Technical Facilities: Channel No. 20 (506-512 MHz). Authorized power: 3550-kw max. visual, 355-kw max. aural. Antenna: 1610-ft. above av. terrain, 330-ft. above ground, 2000-ft. above sea level.

Latitude 47° 32' 50"
Longitude 122° 47' 39"

Transmitter: Gold Mountain, 12-mi. W of Bremerton.

Multichannel TV Sound: Stereo only.

Satellite Earth Station: Harris, 6-meter C-band; Scientific-Atlanta receivers.

News Service: TBN.

Ownership: Trinity Broadcasting Network Inc. (Group Owner).

Began Operation: March 30, 1984. Sale to present owner by Family Bcstg. Co. approved by FCC Oct. 25, 1984.

Represented (legal): May & Dunne, Chartered.

Personnel:

Mary Jane Allen, Station Manager.
Gene Glasunow, Chief Engineer.
Kenny P. Witkoe, Program & Production Director.

Highest 30 Sec. Rate: \$77.



KTBW-TV BMPCT-830926KE Granted 2/10/84 © American Map Corp., No. 14244

City of License: Tacoma. DMA: Seattle-Tacoma. Rank: 12.

Circulation ©1994 Nielsen. Coverage based on Nielsen study.

	Cable TV Households	Non-cable TV Households	Total TV Households
Station Totals	889,580	424,320	1,313,900
Average Weekly Circulation (1994)	23,461	7,846	31,334
Average Daily Circulation (1994)			9,958

Washington—Seattle

KTZZ-TV

Ch. 22

Network Service: None, independent.

Licensee: USTV Washington Inc., Debtor-in-Possession, 500 3rd St., No. 208-17, Wausau, WI 54401.

Studio: 945 Dexter Ave. N, Seattle, WA 98109.

Telephone: 206-282-2202. Fax: 206-281-0207.

Technical Facilities: Channel No. 22 (518-524 MHz). Authorized power: 5000-kw max. visual, 500-kw max. aural. Antenna: 894-ft. above av. terrain, 637-ft. above ground, 1049-ft. above sea level.

Latitude	47°	36'	57"
Longitude	122°	18'	26"

Transmitter: 1618 18th Ave., Seattle.

Multichannel TV Sound: Stereo only.

Satellite Earth Stations: Harris, 6.1-meter C-band; Harris, 4.5-meter Ku-band; Harris receivers.

News Services: AP, INN.

Ownership: Dudley Communications Corp. (Group Owner).

Began Operation: June 22, 1985. Sale by United States Television Seattle Ltd. Partnership to present owner approved by FCC Sept. 29, 1988 (Television Digest, Vol. 29:19; 30:3).

Represented (sales): Seltel Inc.

Represented (legal): Wiley, Rein & Fielding.

Personnel:

Wade Brewer, General Manager.
 Greg Winston, Local Sales Manager.
 Bud Alger, Chief Engineer.
 John Schoonover, Promotion Director.
 Brian Pezel, Production Manager.



KTZZ-TV BPCT-890821KE Granted 3/23/90 © American Map Corp., No. 14244

Linda Vaughan, Accounting Manager.
 Wendy Anderson, Traffic Manager.

Rates: On request.

City of License: Seattle. DMA: Seattle-Tacoma. Rank: 12.

Circulation ©1994 Nielsen. Coverage based on Nielsen study.

	Cable TV Households	Non-cable TV Households	Total TV Households
Station Totals	928,900	446,550	1,375,450
Average Weekly Circulation (1994)	217,665	55,680	274,155
Average Daily Circulation (1994)			74,739

Washington—Spokane

KAYU-TV

Ch. 28

Network Service: Fox.

Licensee: Salmon River Communications L.P., Box 30028, Spokane, WA 99223.

Studio: S. 4600 Regal St., Spokane, WA 99223.

Telephone: 509-448-2828. Fax: 509-448-3815.

Technical Facilities: Channel No. 28 (554-560 MHz). Authorized power: 2400-kw max. visual, 120-kw max. aural. Antenna: 2000-ft. above av. terrain, 823-ft. above ground, 4399-ft. above sea level.

Latitude 47° 34' 44"
Longitude 117° 17' 46"

Transmitter: 3-mi. SE of Spokane on Krell Hill.

Multichannel TV Sound: Stereo only.

Satellite Earth Stations: Microdyne, 5-meter C-band; Prodelin, 5-meter C-band; Vertex, 4.5-meter Ku-band; M/A-Com, Microdyne, Pinzone receivers.

Ownership: Salmon River Communications Inc.

Began Operation: October 31, 1982. Sale to Bingham Communications by Robert J. Hamacher, et al., approved by FCC Jan. 29, 1988 but never consummated (Television Digest, Vol. 27:42).

Represented (sales): Petry Television Inc.

Personnel:

Robert J. Hamacher, President & General Manager.

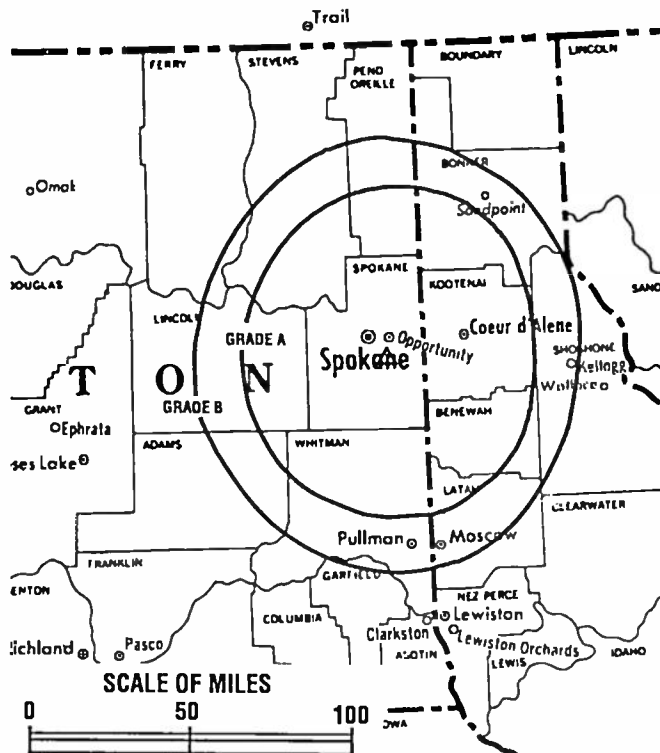
John Rowland, General Sales Manager.

Mike Peterson, Chief Engineer.

Valerie Larson, Promotion Director.

Paula Bauer, Business Manager.

Jan Brandvold, Regional Sales Manager.



KAYU-TV BPCT-880111KF Granted 2/29/88 © American Map Corp., No. 14244

Rates: On request.

City of License: Spokane. DMA: Spokane. Rank: 75.

Circulation ©1994 Nielsen. Coverage based on Nielsen study.

	Cable TV Households	Non-cable TV Households	Total TV Households
Station Totals	283,390	198,040	481,430
Average Weekly Circulation (1994)	108,705	53,034	179,882
Average Daily Circulation (1994)			79,133

Washington—Spokane

KHQ-TV

Ch. 6

Network Service: NBC.

Licensee: KHQ Inc., 4202 S. Regal St., Spokane, WA 99223.

Studio: 4202 S. Regal St., Spokane, WA 99223.

Mailing Address: Box 8088, Spokane, WA 99203.

Telephone: 509-448-6000. Fax: 509-448-4694.

Technical Facilities: Channel No. 6 (82-88 MHz). Authorized power: 87.1-kw visual, 17.4-kw aural. Antenna: Circularly polarized, 2150-ft. above av. terrain, 904-ft. above ground, 4549-ft. above sea level.

Latitude 47° 34' 53.40"
Longitude 117° 17' 46.60"

Transmitter: Tower Mountain, 3.25-mi. SE of Spokane.

Multichannel TV Sound: Stereo only.

Satellite Earth Stations: Harris, 8-meter Ku-band; Scientific-Atlanta, 7-meter C-band; Vertex, 4.57-meter Ku-band; Harris, 3-meter Ku-band; Harris, M/A-Com, Scientific-Atlanta receivers.

News Services: AP, PR Newswire.

Ownership: KHQ Inc.

Began Operation: December 20, 1952.

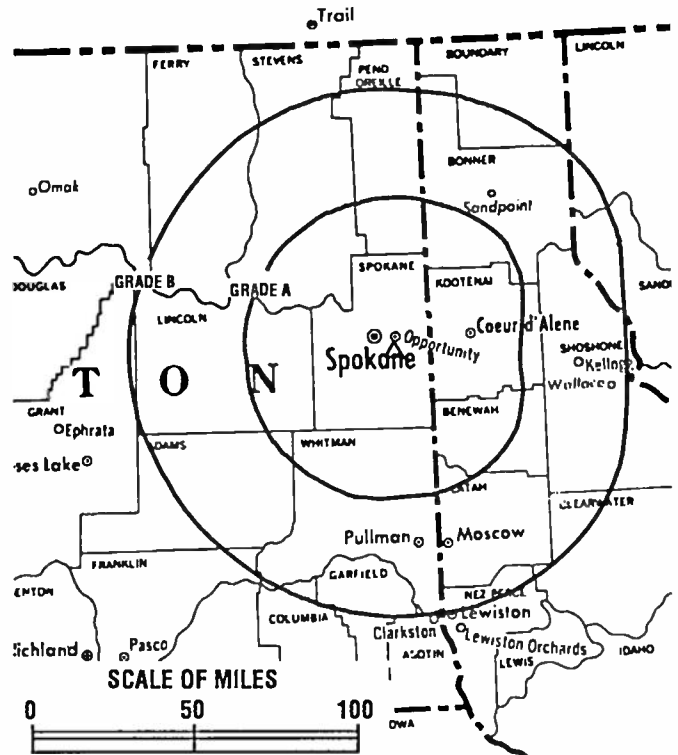
Represented (sales): Katz Continental Television.

Represented (legal): Wiley, Rein & Fielding.

Represented (engineering): Cohen, Dippell & Everist, P.C.

Personnel:

Lon Lee, President & General Manager.
Bill Storms, General Sales Manager.
Patricia McRae, News Director.
Cary Seward, Promotion Director.
Mike Dugger, National Sales Manager.
Scott Blair, Operations Manager.



KHQ-TV BPCT-2713 Granted 11/18/59 © American Map Corp., No. 14244

Tom Cohrs, Chief Engineer.
Bob Busse, Business Manager.
Louise Hansen, Community Affairs.

Rates: On request.

City of License: Spokane. DMA: Spokane. Rank: 75.

Circulation ©1994 Nielsen. Coverage based on Nielsen study.

	Cable TV Households	Non-cable TV Households	Total TV Households
Station Totals	377,440	240,630	618,070
Average Weekly Circulation (1994)	160,119	106,313	293,583
Average Daily Circulation (1994)			169,118

Washington—Spokane

KREM-TV

Ch. 2

Network Service: CBS.

Licensee: King Broadcasting Co., 4103 S. Regal St., Spokane, WA 99223.

Studio: 4103 S. Regal St., Spokane, WA 99223.

Mailing Address: Box 8037, Spokane, WA 99203.

Telephone: 509-448-2000. Fax: 509-838-7308.

Technical Facilities: Channel No. 2 (54-60 MHz). Authorized power: 84.7-kw visual, 15.5-kw aural. Antenna: 2203-ft. above av. terrain, 969-ft. above ground, 4549-ft. above sea level.

Latitude 47° 35' 42"
Longitude 117° 17' 53"

Transmitter: 7-mi. SE of center of Spokane.

Multichannel TV Sound: Stereo only.

Satellite Earth Stations: Transmit/receive Scientific-Atlanta, 7-meter C-band; Scientific-Atlanta, 5.5-meter Ku-band; Scientific-Atlanta, 4.5-meter C-band; Vertex, 4.6-meter Ku-band; Andrew, 4.6-meter Ku-band; M/A-Corn, Scientific-Atlanta, Standard Communications receivers.

News Services: AP, CBS, CNN, UPI.

Ownership: Providence Journal Broadcasting Corp. (Group Owner).

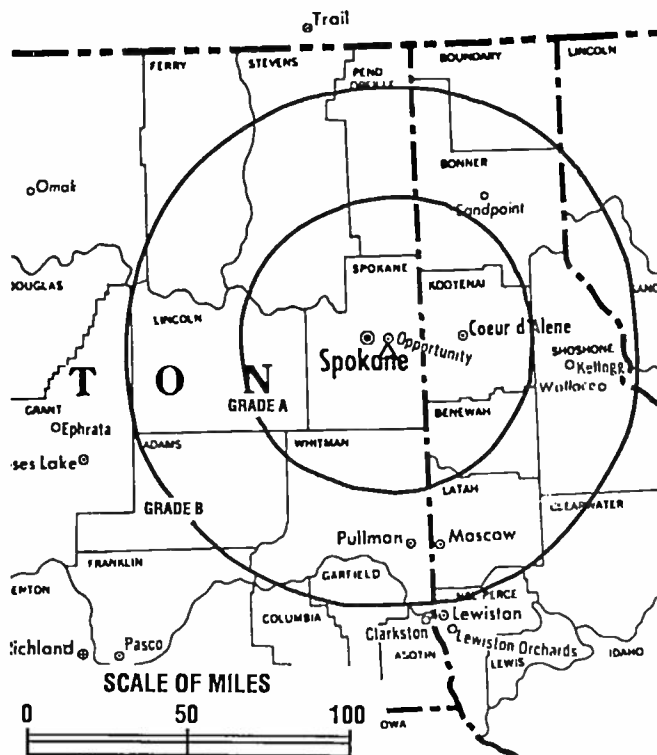
Began Operation: October 29, 1954. Sale to King Bcstg. by founder Louis Wasmer approved Sept. 25, 1957 (Television Digest, Vol. 13:28, 39, 51). Sale to present owner approved by FCC Aug. 27, 1991 (Vol. 30:35; 31:9, 29).

Represented (sales): Blair Television.

Represented (legal): Covington & Burling.

Personnel:

Barry Barth, President & General Manager.
Brooks Hogg, General Sales Manager.
Christa McDonald, Local Sales Manager.
Paul Brandt, News Director.
Meg Antonius, Program Director.



KREM-TV BPCT-3209 Granted 7/9/63 © American Map Corp., No. 14244

Don Souza, Operations Manager.
Dave Colson, Promotion Manager.
Boyd Lundberg, Chief Engineer.
Barbara Nargang-Grant, Business Manager.

Rates: On request.

City of License: Spokane. DMA: Spokane. Rank: 75.

Circulation ©1994 Nielsen. Coverage based on Nielsen study.

	Cable TV Households	Non-cable TV Households	Total TV Households
Station Totals	471,190	315,190	786,380
Average Weekly Circulation (1994)	168,773	113,645	308,469
Average Daily Circulation (1994)			188,771

Washington—Spokane

KXLY-TV

Ch. 4

Network Service: ABC.

Licensee: Spokane TV Inc., 500 W. Boone Ave., Spokane, WA 99201.

Studio: 500 W. Boone Ave., Spokane, WA 99201.

Telephone: 509-324-4000. Fax: 509-328-5274.

Technical Facilities: Channel No. 4 (66-72 MHz). Authorized power: 48-kw visual, 4.8-kw aural. Antenna: 3060-ft. above av. terrain, 153-ft. above ground, 6030-ft. above sea level.

Latitude 47° 55' 18"
Longitude 117° 06' 48"

Transmitter: Top of Mount Spokane.

Multichannel TV Sound: Stereo and separate audio program.

Satellite Earth Stations: Andrew, 7.3-meter C-band; Andrew, 4.5-meter C-band; Vertex, 4.6-meter Ku-band; Satcom Technologies, 7-meter C-band; Avantek, M/A-Com receivers.

SNG Mobile Dish: Andrew, 4.6-meter Ku-band.

AM Affiliate: KXLY, 5-kw, 920 kHz.

FM Affiliate: KXLY-FM, 37-kw, 99.9 MHz (No. 260), 2998-ft.

News Services: AP, Conus.

Ownership: Morgan Murphy Stations (Group Owner).

Began Operation: January 16, 1953. Sale to present owners by Joseph Harris and Norman E. Alexander approved by FCC Jan. 17, 1962 (Television Digest, Vol. 17:34; 2:4, 6, 7). Sale to Harris and Alexander by Symons Bcstg. Co. (E. B. Craney) and Bing Crosby approved Jan. 6, 1954 (Vol. 9:49; 10:2).

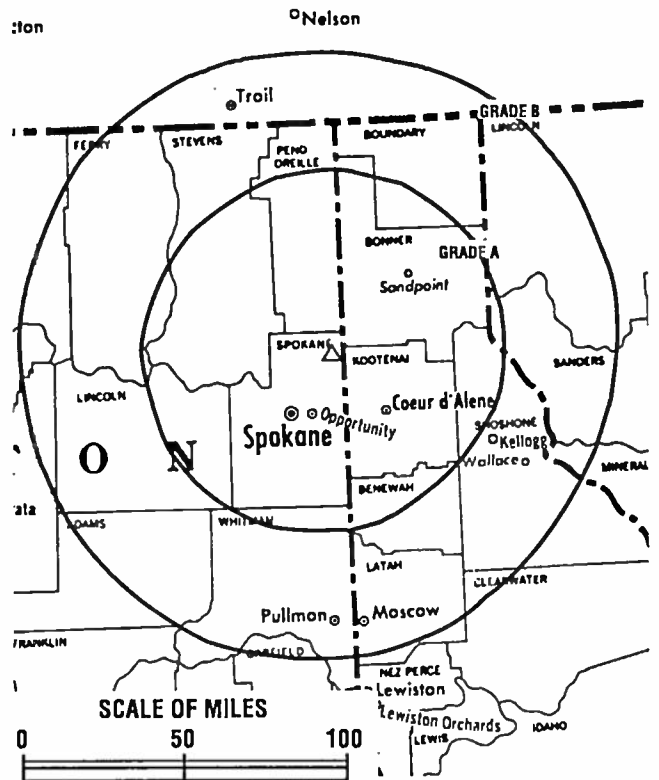
Represented (sales): Harrington, Righter & Parsons Inc.

Represented (legal): Rini & Coran, P.C.

Represented (engineering): Hatfield & Dawson.

Personnel:

Stephen R. Herling, Vice President & General Manager.
Teddie Gibbon, General Sales Manager.
Lane Guin, National Sales Manager.
Debbie Sieverding, Local Sales Manager.



KXLY-TV BPCT-780912KF Granted 1/13/79 © American Map Corp., No. 14244

Robin Briley, News Director.
Carla Miller, Program Assistant.
George Kessler, Promotion Director.
Dawn Bayman, Production Manager.
Scott Dethlefs, Cable Channel Operations Manager.
Tim Anderson, Chief Engineer.
Bob Cole, Business Manager.

Highest 30 Sec. Rate: \$600.

NETWORK BASE HOURLY RATE: \$675.

City of License: Spokane. DMA: Spokane. Rank: 75.

Circulation ©1994 Nielsen. Coverage based on Nielsen study.

	Cable TV Households	Non-cable TV Households	Total TV Households
Station Totals	1,176,450	624,410	1,800,860
Average Weekly Circulation (1994)	165,667	118,506	311,758
Average Daily Circulation (1994)			174,410

Washington—Vancouver

KPDX

Ch. 49

Network Service: Fox.

Licensee: Cannell Communications L.P., 400 Perimeter Center Terrace NE, Suite 975, Atlanta, GA 30346.

Studio: 910 N.E. Martin Luther King Blvd., Portland, OR 97232.

Telephone: 503-239-4949. Fax: 503-239-6184.

Technical Facilities: Channel No. 49 (680-686 MHz). Authorized power: 2630-kw max. visual, 263-kw max. aural. Antenna: 1780-ft. above av. terrain, 1081-ft. above ground, 2055-ft. above sea level.

Latitude 45° 31' 22"
Longitude 122° 45' 07"

Requests CP for change 1450-kw max. visual, 1729-ft. above av. terrain, 1053-ft. above ground, 2021-ft. above sea level. BPCT-940801KF.

Transmitter: 211 N.W. Miller Rd., Portland, OR.

Satellite Earth Stations: C-band; Ku-band.

News Services: CNN, INN.

Ownership: Cannell Communications L.P.

Began Operation: October 1, 1983. Sale to present owner by Columbia River Television Inc. was granted by FCC Nov. 6, 1992 (Television Digest, Vol. 32:34).

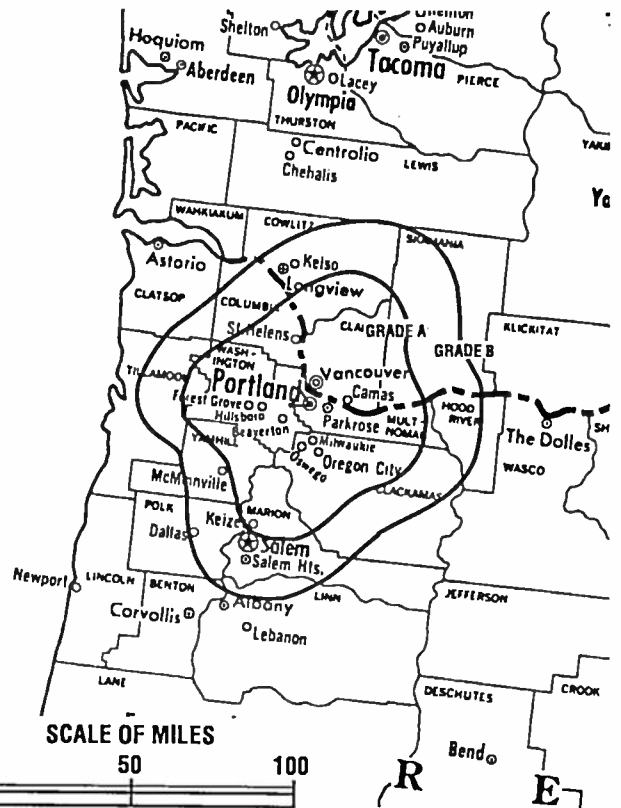
Represented (sales): Petry Television Inc.

Represented (legal): Dow, Lohnes & Albertson.

Represented (engineering): Hammett & Edison Inc.

Personnel:

Cary D. Jones, General Manager.
Tony Thompson, General Sales Manager.
Sunny Wetzel, Local Sales Manager.
Linda Edinger, Business Manager.
Brian Benschoter, Director of Operations.
Ed Williams, Chief Engineer.



KPDX BMPCT-830915KH Granted 10/29/83 © American Map Corp., No. 14244

Craig Miller, Promotion Manager.
Doug Darroch, Production Manager.

Rates: On request.

City of License: Vancouver. DMA: Portland, OR. Rank: 25.

Circulation ©1994 Nielsen. Coverage based on Nielsen study.

	Cable TV Households	Non-cable TV Households	Total TV Households
Station Totals	647,680	445,170	1,092,850
Average Weekly Circulation (1994)	306,267	162,148	474,917
Average Daily Circulation (1994)			197,763

Washington—Yakima

KAPP

Ch. 35

(Operates satellite KVEW, Kennewick, WA)

Network Service: ABC.

Licensee: Apple Valley Broadcasting Co., 1610 S. 24th Ave., Yakima, WA 98902.

Studio: 1610 S. 24th Ave., Yakima, WA 98902.

Telephone: 509-453-0351. Fax: 509-453-3623.

Technical Facilities: Channel No. 35 (596-602 MHz). Authorized power: 646-kw max. & 257-kw horizontal visual, 64.6-kw max. & 25.7-kw horizontal aural. Antenna: 960-ft. above av. terrain, 175-ft. above ground, 2150-ft. above sea level.

Latitude 46° 31' 57"
Longitude 120° 30' 37"

Transmitter: Ahtanum Ridge.

Satellite Earth Stations: 3 in operation.

News Service: AP.

Ownership: Morgan Murphy Stations (Group Owner).

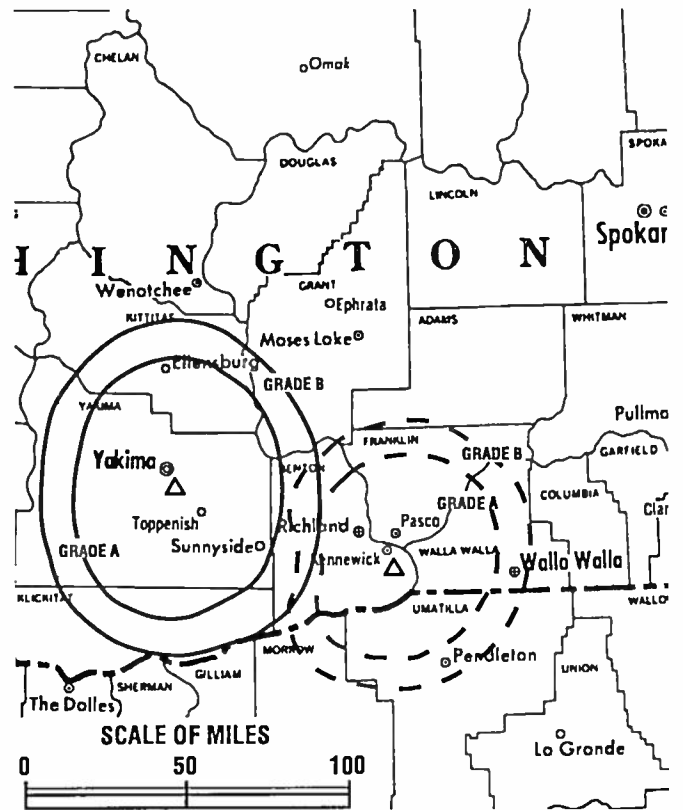
Began Operation: September 21, 1970.

Represented (sales): Harrington, Righter & Parsons Inc.

Represented (legal): Rini & Coran, P.C.

Personnel:

Elizabeth Murphy Burns, President.
Darrell Blue, Vice President & General Manager.
Ron Simmons, Assistant General Manager.
Judy Ernesti, General Sales Manager.
Shane Pierone, Local Sales Manager.
Dave Etti, News Director.
Karen Bridges, Program Coordinator.
Cassy Soden, Promotion Manager.
Brian Headding, Production Manager.
Neil Bennett, Chief Engineer.



KAPP BMPCT-7065 Granted 9/3/69 © American Map Corp., No. 14244

Rates: On request.

NETWORK BASE HOURLY RATE: \$350.

City of License: Yakima. DMA: Yakima-Pasco-Richland-Kennewick. Rank: 123.

Circulation ©1994 Nielsen. Coverage based on Nielsen study.

	Cable TV Households	Non-cable TV Households	Total TV Households
Station Totals	95,020	63,630	158,650
Average Weekly Circulation (1994)	36,287	30,401	66,651
Average Daily Circulation (1994)			37,885

Washington—Yakima

KIMA-TV

Ch. 29

(Operates satellites KEPR-TV, Pasco, WA; KLEW-TV, Lewiston, ID)

Network Service: CBS.

Licensee: Retlaw Enterprises Inc., 4880 N. First St., Fresno, CA 93755.

Studio: 2801 Terrace Heights Dr., Yakima, WA 98901.

Mailing Address: Box 702, Yakima, WA 98907.

Telephone: 509-575-0029. Fax: 509-248-1218.

Technical Facilities: Channel No. 29 (560-566 MHz). Authorized power: 484-kw max. & 378-kw horizontal visual, 87.3-kw max. & 68.2-kw horizontal aural. Antenna: 974-ft. above av. terrain, 169-ft. above ground, 2169-ft. above sea level.

Latitude 46° 31' 58"
Longitude 120° 30' 33"

Transmitter: Ahtanum Ridge, 2-mi. SW of Union Gap, near Yakima.

Satellite Earth Stations: Scientific-Atlanta, 7-meter C-band; Harris, 6.1-meter C-band; RCA, 4.6-meter Ku-band; Scientific-Atlanta, 4.6-meter C-band; Harris, M/A-Com, Scientific-Atlanta receivers.

News Services: AP, CBS, CNN.

Ownership: Retlaw Enterprises Inc. (Group Owner).

Began Operation: July 19, 1953. Sale to present owner by NWG Bcstg. Co. approved by FCC Nov. 25, 1986 (Television Digest, Vol. 26:45). Sale to NWG Bcstg. by Filmways Inc. approved by FCC Aug. 30, 1972 (Vol. 12:4). Previously, merger of Filmways Inc. & Cascade Bcstg. approved by FCC July 23, 1969. Sale to Cascade Bcstg. by A. W. Talbot and Ralph Sundquist, et al., approved Feb. 21, 1962 (Vol. 1:14).

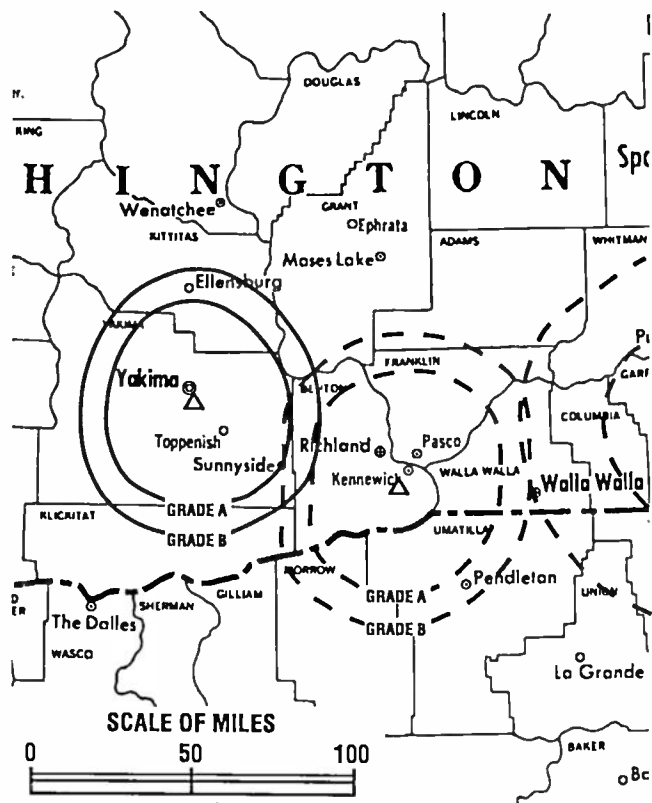
Represented (sales): Katz Continental Television; Canadian Communications Co.

Represented (legal): Wiley, Rein & Fielding.

Represented (engineering): Hammett & Edison Inc.

Personnel:

Ken Messer, Vice President & General Manager.
John Vorous, Local Sales Manager.
T. J. Close, News Director.



KIMA-TV BPCT-5034 Granted 7/25/77

© American Map Corp., No. 14244

Stu Seibel, Program Director.
Dave Spraker, Promotion Director.
Cliff Grady, Chief Engineer.
Harriet Pettie, Business Manager.
Karla Griffin, Operations Director.

Rates: On request.

City of License: Yakima. DMA: Yakima-Pasco-Richland-Kennewick. Rank: 123.

Circulation ©1994 Nielsen. Coverage based on Nielsen study.

	Cable TV Households	Non-cable TV Households	Total TV Households
Station Totals	95,020	63,630	158,650
Average Weekly Circulation (1994)	36,233	30,559	66,791
Average Daily Circulation (1994)			42,282

Washington—Yakima

KNDO

Ch. 23

(Operates satellite KNDU, Richland-Pasco-Kennewick, WA)

Network Service: NBC.

Licensee: Columbia Empire Bcstg. Corp., a Delaware Corp, 1608 S. 24th Ave., Yakima, WA 98901.

Studio: 1608 S. 24th Ave., Yakima, WA 98901.

Mailing Address: Box 10028, Yakima, WA 98909.

Telephone: 509-248-2300. Fax: 509-575-0266.

Technical Facilities: Channel No. 23 (524-530 MHz). Authorized power: 500-kw max. & 389-kw horizontal visual, 63-kw max. & 38-kw horizontal aural. Antenna: 960-ft. above av. terrain, 160-ft. above ground, 2155-ft. above sea level.

Latitude 46° 31' 59"
Longitude 120° 30' 26"

Transmitter: Ahtanum Ridge, S of Yakima.

Satellite Earth Stations: Harris, 6.1-meter; Microdyne, 3.7-meter; Harris, 3.1-meter; Harris, W/A-Com receivers.

News Services: AP, NBC.

Ownership: Farragut Communications Inc. (Group Owner).

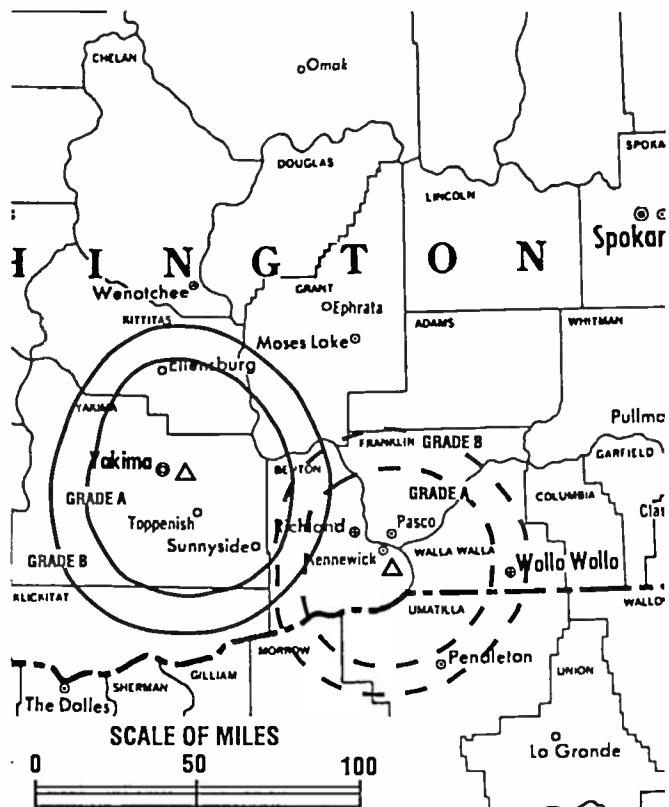
Began Operation: October 15, 1959. Sale to Hugh E. Davis, et al., by Ralph Tronsrud approved by FCC Feb. 1, 1961 (Television Digest, Vol. 16:34; 17:6) FCC approved sale to Farragut Communications Jan. 29, 1988 (Vol. 27:51).

Represented (sales): Sattel Inc.; Art Moore Inc.

Represented (legal): Wiley, Rein & Fielding.

Personnel:

- Elliot Kleeman, General Manager.
- Dale Chaney, General Sales Manager.
- Shelly Swanke, News Director.
- Rita Lockhart, Program Director.
- Nancy Goodlive, Promotion Director.
- Doug Dietrich, Business Manager.



KNDO BMPCT-6858 Granted 9/25/68 © American Map Corp., No. 14244

Wayne Whitaker, Director of Engineering.
Rhonda Stone, Community Affairs Director.

Rates: On request.

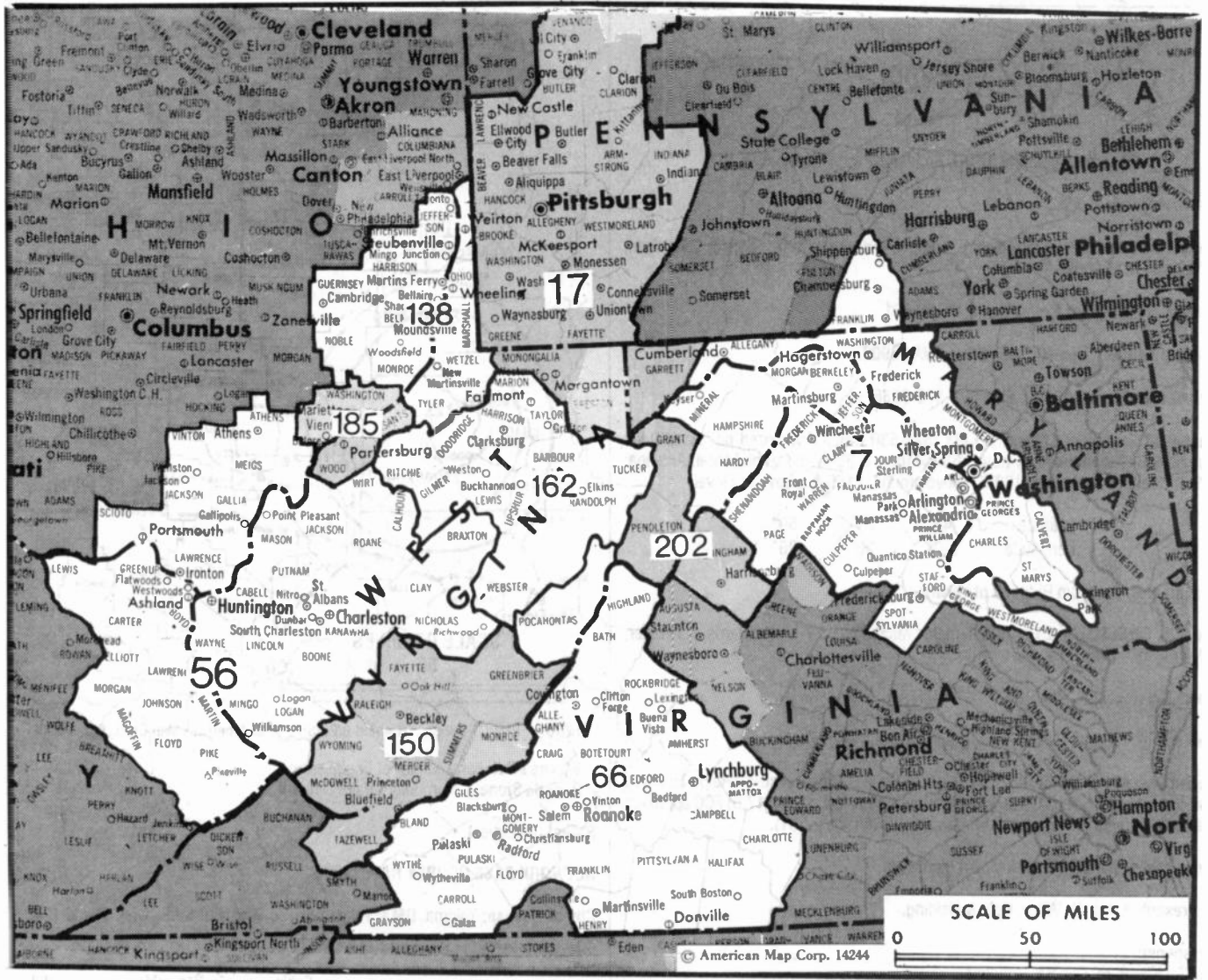
NETWORK BASE HOURLY RATE: \$600.

City of License: Yakima. DMA: Yakima-Pasco-Richland-Kennewick. Rank: 123.

Circulation ©1994 Nielsen. Coverage based on Nielsen study.

	Cable TV Households	Non-cable TV Households	Total TV Households
Station Totals	106,050	70,710	176,760
Average Weekly Circulation (1994)	36,805	30,955	67,823
Average Daily Circulation (1994)			40,310

West Virginia



MARKET	NIELSEN DMA TV HOUSEHOLDS	RANK	MARKET AREA COMMERCIAL STATIONS
Washington, DC	1,876,000	7	WDCA (20), WFTY (50), WHAG-TV (25), WJAL (68), WJLA-TV (7), WRC-TV (4), WTMW (14), WTTG (5), WUSA (9), WVM (66), WYVN (60)
Pittsburgh, PA	1,151,140	17	KDKA-TV (2), WPCB-TV (40), WPGH-TV (53), WPTT-TV (22), WPXI (11), WTAE-TV (4)
Charleston-Huntington, WV	478,630	56	WCHS-TV (8), WOWK-TV (13), WSAZ-TV (3), WTSF (61), WVAH-TV (11)
Roanoke-Lynchburg, VA	390,240	66	WDBJ (7), WEFC (38), WFXR-TV (27), WJPR (21), WSET-TV (13), WSLs-TV (10)
Wheeling, WV-Stouboville, OH	158,300	138	WTDV-TV (9), WTRF-TV (7)
Bluefield-Beckley-Oak Hill, WV	136,110	150	WOAY-TV (4), WYVA (6)
Clarksburg-Weston, WV	102,580	162	WBOY-TV (12), WDTV (5), WLYJ (46)
Parkersburg, WV	61,060	185	WTAP-TV (15)
Harrisonburg, VA	38,850	202	WHSV-TV (3)

State Cross Reference List	
Communities that receive programs of stations that are located elsewhere.	
WOAY-TV, Beckley-Bluefield	See Oak Hill, WV
WTSF, Charleston	See Ashland, KY
WBOY-TV, Fairmont	See Clarksburg, WV
WOWK-TV, Huntington	See Charleston, WV
WSAZ-TV, Huntington	See Charleston, WV
WCHS-TV, Huntington	See Charleston, WV
WTSF, Huntington	See Ashland, KY
WVAH-TV, Huntington	See Charleston, WV
WDTV, Weston	See Clarksburg, WV

West Virginia Station Totals as of November 1, 1994			
	VHF	UHF	TOTAL
Commercial Television Stations	9	3	12
Educational Television Stations	1	2	3
	10	5	15

West Virginia—Bluefield

WVVA

Ch. 6

Network Service: NBC.

Licensee: WVVA Television Inc., 130-138 S. 5th St., Quincy, IL 62301.

Studio: Rte. 460 Bypass, Box 1930, Bluefield, WV 24701.

Telephone: 304-325-5487. Fax: 304-327-5586.

Technical Facilities: Channel No. 6 (82-88 MHz). Authorized power: 50-kw visual, 6.03-kw aural. Antenna: 1220-ft. above av. terrain, 185-ft. above ground, 3837-ft. above sea level.

Latitude	37°	15'	21.31"
Longitude	81°	10'	55.43"

Transmitter: Top of East River Mountain.

Multichannel TV Sound: Stereo only.

Satellite Earth Stations: Gardiner, 6-meter; Harris, 6-meter Ku-band; ADM, 5-meter C-band; Gardiner, Harris receivers.

SNG Mobile Dish: Ku-band.

News Services: AP, NBC.

Ownership: Quincy Broadcasting Co. (Group Owner).

Began Operation: July 31, 1955. Sale to present owner by Daily Telegraph Printing Co. approved by FCC April 9, 1979.

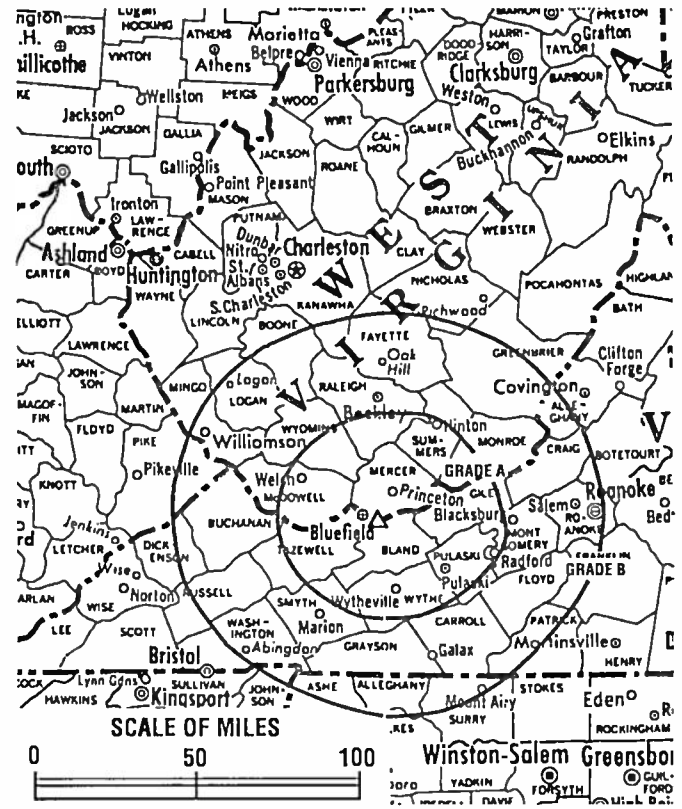
Represented (sales): Petry Television Inc.

Represented (legal): Wilkinson, Barker, Knauer & Quinn.

Represented (engineering): Lohnes & Culver.

Personnel:

Charles Webb, Vice President & General Manager.
 Larry Roe, Station Manager.
 Wayne Bettoney, General Sales Manager.
 Cheri Haag, News Director.



WVVA BPCT-1515 Granted 10/20/54 © American Map Corp., No. 14244
 James Riffe, Promotion Director.
 Kenneth Dick, Chief Engineer.

Highest 30 Sec. Rate: \$600.
 NETWORK BASE HOURLY RATE: \$850.
 City of License: Bluefield. DMA: Bluefield-Beckley-Oak Hill. Rank: 150.
 Circulation © 1994 Nielsen. Coverage based on Nielsen study.

	Cable TV Households	Non-cable TV Households	Total TV Households
Station Totals	382,380	147,150	529,530
Average Weekly Circulation (1994)	95,721	25,154	129,901
Average Daily Circulation (1994)			84,284

West Virginia—Charleston

WCBS-TV

Ch. 8

Network Service: ABC.

Licensee: WCBS Ltd., One Galleria Tower, 13355 Noel Rd., Suite 1500, Dallas, TX 75240.

Studio: 1301 Piedmont Rd., Charleston, WV 25301.

Mailing Address: Box 11138, Charleston, WV 25339.

Telephone: 304-346-5358. Fax: 304-346-4765.

Technical Facilities: Channel No. 8 (180-186 MHz). Authorized power: 158-kw visual, 19.1-kw aural. Antenna: 1236-ft. above av. terrain, 996-ft. above ground, 2046-ft. above sea level.

Latitude	38°	24'	27.90"
Longitude	81°	54'	13.30"

Transmitter: Coal Mountain, 3.5-mi. W of St. Albans, WV.

Satellite Earth Stations: Andrew, 7-meter C-band; Scientific-Atlanta, 7-meter C-band; Andrew, 4.6-meter C-band; AFC, 3.6-meter C-band; Avantek, M/A-Com, Scientific-Atlanta receivers.

News Service: AP.

Ownership: Heritage Media Corp. (Group Owner).

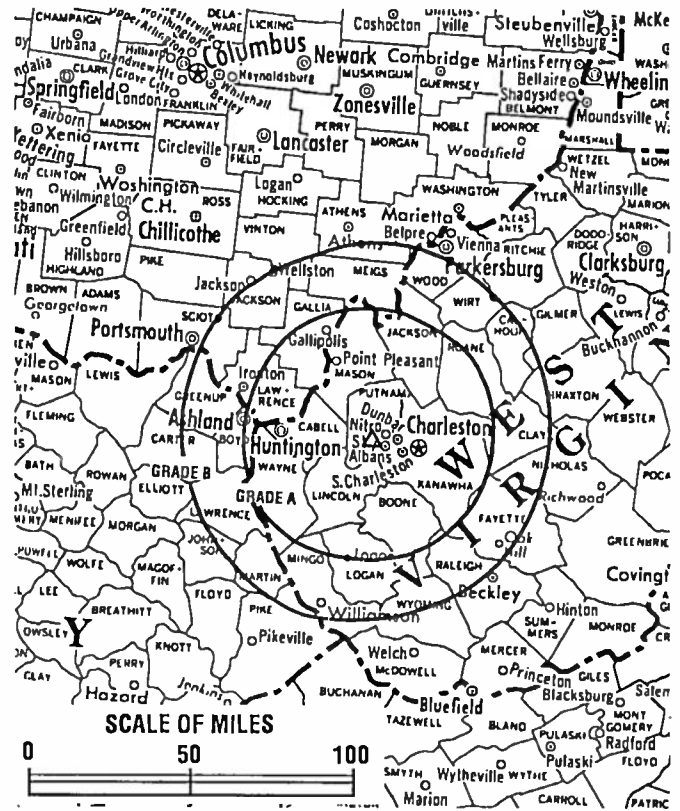
Began Operation: August 16, 1954. Sale to present owner by Rollins Communications approved by FCC Sept. 19, 1986. Sale to Rollins by Tiemey Co. approved Sept. 28, 1960 (Television Digest, Vol. 16:29, 40).

Represented (sales): Pety Television Inc.

Represented (legal): Akin, Gump, Strauss, Hauer & Feld, L.L.P.

Personnel:

Dennis Adkins, President & General Manager.
 Robert S. Knowles, General Sales Manager.
 Loring Lovett, Local Sales Manager.
 Tom Wright, National Sales Manager.
 Timothy A. Sharp, News Director.
 Robert W. Roush, Chief Engineer.



WCBS-TV BMPCT-3392 Granted 9/11/56 © American Map Corp., No. 14244

Michael J. Hooper, Promotion Manager.
 Jo Corey, Operations Manager.

Rates: On request.

City of License: Charleston. DMA: Charleston-Huntington. Rank: 56.

Circulation © 1994 Nielsen. Coverage based on Nielsen study.

	Cable TV Households	Non-cable TV Households	Total TV Households
Station Totals	1,096,520	511,900	1,608,420
Average Weekly Circulation (1994)	313,454	111,240	488,850
Average Daily Circulation (1994)			266,799

West Virginia—Huntington-Charleston

WOWK-TV

Ch. 13

Network Service: CBS.

Licensee: Gateway Communications Co.

Studio: WOWK-TV Center, 555 5th Ave., Huntington, WV 25701.

Charleston Bureau: 1601 Kanawha Blvd. W, Charleston, WV 25312.

Mailing Address: Box 13, Huntington, WV 25706-0013.

Telephones: 304-525-1313 (Huntington); 304-366-0363 (Charleston).

Fax: 304-529-4910.

Technical Facilities: Channel No. 13 (210-216 MHz). Authorized power: 132-kw visual, 26.3-kw aural. Antenna: 1270-ft. above av. terrain, 1109-ft. above ground, 2049-ft. above sea level.

Latitude 38° 30' 21"
Longitude 82° 12' 30"

Transmitter: Barker's Ridge Rd., Huntington.

Multichannel TV Sound: Stereo only.

Satellite Earth Stations: Scientific-Atlanta, 7-meter C-band; Scientific-Atlanta, 4.6-meter C-band; Comtech, 3.8-meter Ku-band; ChannelMaster, 3.5-meter C-band; RCA, 3.5-meter Ku-band; ChannelMaster, M/A-Com receivers.

SNG Mobile Dish: BAF, 2.5-meter Ku-band.

News Services: AP, CBS, CNN.

Ownership: Gateway Communications Inc. (Group Owner).

Began Operation: October 2, 1955. Sale to present owner by Reeves Telecom approved by FCC Sept. 13, 1974. Sale to Reeves by Cowles Bcstg. Co. approved Dec. 21, 1960 (Television Digest, Vol. 16:43, 52). Sale to Cowles by S. J. Hyman theatre interests approved June 20, 1956 (Vol. 12:18, 25).

Represented (sales): Blair Television.

Represented (legal): Bishop, Cook, Purcell & Reynolds.

Represented (engineering): Smith & Powstenko.



WOWK-TV BMPCT-7566 Granted 2/3/75 © American Map Corp., No. 14244

Personnel:

Garry Ritchie, Vice President & General Manager.
Leo M. MacCourtney, Vice President, Community Relations & Program Director.
John Fusco, General Sales Manager.
Sue Ferrara, Regional Sales Manager.
Terry Cole, News Director.
Allen Payne, Promotion Director.
Margaret Payne, Business Manager.

Rates: On request.

City of License: Huntington. DMA: Charleston-Huntington. Rank: 56.

Circulation ©1994 Nielsen. Coverage based on Nielsen study.

	Cable TV Households	Non-cable TV Households	Total TV Households
Station Totals	604,180	238,230	842,410
Average Weekly Circulation (1994)	294,659	97,916	446,764
Average Daily Circulation (1994)			243,754

West Virginia—Huntington-Charleston

WSAZ-TV

Ch. 3

Network Service: NBC.

Licensee: Lee Enterprises Inc., WSAZ Bldg., 645 5th Ave., Huntington, WV 25701.

Studios: 645 5th Ave., Huntington, WV 25701; Columbia Ave. & Virginia St., Charleston, WV.

Mailing Address: Box 2115, Huntington, WV 25721.

Telephones: 304-697-4780 (Huntington); 304-344-3521 (Charleston).

Fax: 304-697-4325.

Technical Facilities: Channel No. 3 (60-66 MHz). Authorized power: 42.7-kw visual, 4.27-kw aural. Antenna: Circularly polarized, 1274-ft. above av. terrain, 1009-ft. above ground, 2020-ft. above sea level.

Latitude 38° 30' 34"
Longitude 82° 13' 09"

Transmitter: Barker's Ridge, WV.

Multichannel TV Sound: Stereo only.

Satellite Earth Stations: Transmit/receive SatCom, 5.5-meter C-band; Pinzone, 5-meter C-band; Pinzone, 5-meter Ku-band; DX Engineering, Harris, M/A-Com, Pinzone receivers.

News Services: AP, NBC.

Ownership: Lee Enterprises Inc. (Group Owner).

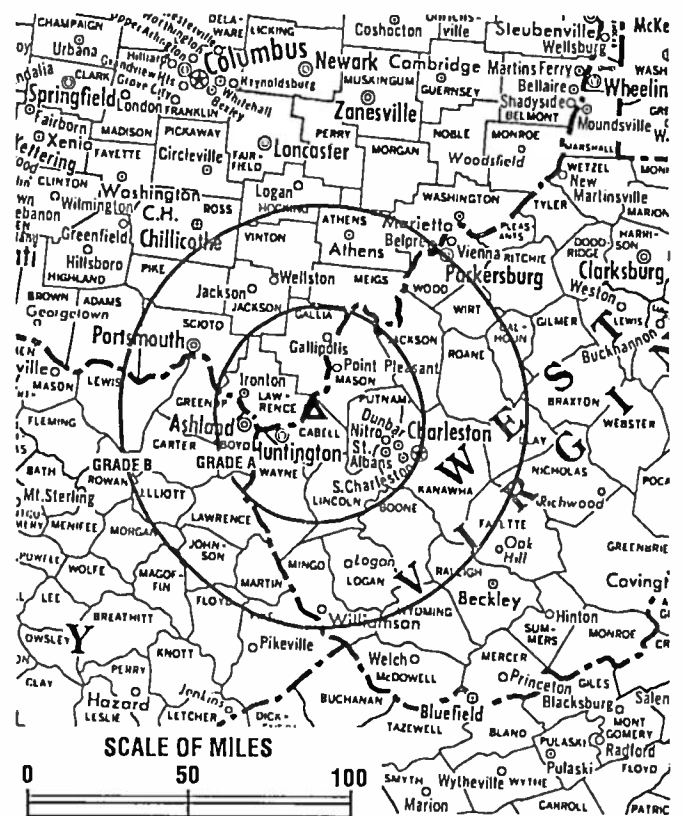
Began Operation: October 14, 1949. Sale to present owner by Capital Cities Bcstg. approved by FCC Feb. 1971. Previous sale by Goodwill Stations Inc. approved July 29, 1964 (Television Digest, Vol. 4:9, 18, 19, 31). Sale to Goodwill Stations by Huntington Publishing Co. & Mrs. Eugene Katz approved March 20, 1961 (Vol. 17:6, 14).

Represented (sales): Katz American Television.

Represented (legal): Reed, Smith, Shaw & McClay.

Personnel:

Donald Ray, General Manager.
Chris Leister, General Sales Manager.
David George, Local Sales Manager.
George M. Curry, Program Manager.



WSAZ-TV BPCT-890414KL Granted 6/28/89 © American Map Corp., No. 14244

Ken Selvaggi, News Director.
Bill Allen, Business Manager.
Jack Deakin, Production Manager.
Bill Hayes, Manager of Engineering.
Teresa Branham, Traffic.

Highest 30 Sec. Rate: \$2000.

NETWORK BASE HOURLY RATE: \$1700.

City of License: Huntington. DMA: Charleston-Huntington. Rank: 56.

Circulation ©1994 Nielsen. Coverage based on Nielsen study.

	Cable TV Households	Non-cable TV Households	Total TV Households
Station Totals	590,100	230,340	820,440
Average Weekly Circulation (1994)	293,217	106,807	472,807
Average Daily Circulation (1994)			298,996

West Virginia—Charleston-Huntington

WVAH-TV

Ch. 11

Network Service: Fox.

Licensee: Act III License Corp., 11 Broadcast Plaza, Hurricane, WV 25526.

Studio: 11 Broadcast Plaza, Hurricane, WV 25526.

Telephone: 304-757-7533.

Technical Facilities: Channel No. 11 (198-204 MHz). Authorized power: 51-kw visual, 5.1-kw aural. Antenna: Circularly polarized, 1722-ft. above av. terrain, 1551-ft. above ground, 2522-ft. above sea level.

Latitude 38° 25' 15"
Longitude 81° 55' 27"

Transmitter: S side of Poplar Fork Rd., 1.53-mi. N of U.S. Rte. 60.

Multichannel TV Sound: Stereo only.

Satellite Earth Stations: AFC, 3.7-meter Ku-band; Vidare, 4.6-meter C-band; Comtech, 5-meter C-band; M/A-Com, Standard Communications receivers.

Ownership: Act III Broadcasting Inc. (Group Owner).

Began Operation: September 19, 1982 on Ch. 23. Began operation on Ch. 11 April 1988. Sale to Act III Bcstg. approved by FCC Dec. 17, 1987.

Represented (sales): Seltel Inc.

Represented (legal): Wiley, Rein & Fielding.

Represented (engineering): Gallagher & Associates, Consulting Radio Engineers.

Personnel:

Bill White, General Manager.
Edwin Hill, General Sales Manager.
Harold Cooper, National Sales Manager.
Rita Gazitano, Program Director.
John Fawcett, Promotion Director.
Beth Billups, Controller.
George Parnicza, Chief Engineer.



WVAH-TV BMPCT-870917KF Granted 12/29/87 © American Map Corp., No. 14244

Mindy Bradley, Marketing Director.
Steve Utt, Production Manager.

Rates: On request.

City of License: Charleston. DMA: Charleston-Huntington. Rank: 56.

Circulation ©1994 Nielsen. Coverage based on Nielsen study.

	Cable TV Households	Non-cable TV Households	Total TV Households
Station Totals	588,750	227,550	816,300
Average Weekly Circulation (1994)	247,003	86,025	391,453
Average Daily Circulation (1994)			186,855

West Virginia—Clarksburg-Fairmont

WBOY-TV

Ch. 12

Network Service: NBC.

Licensee: WBOY-TV Inc., 912 W. Pike St., Clarksburg, WV 26301.

Studio: 912 W. Pike St., Clarksburg, WV 26301.

Telephone: 304-623-3311. Fax: 304-624-6152.

Technical Facilities: Channel No. 12 (204-210 MHz). Authorized power: 265-kw visual, 26.2-kw aural. Antenna: 860-ft. above av. terrain, 572-ft. above ground, 2024-ft. above sea level.

Latitude	39°	17'	06"
Longitude	80°	19'	47"

Transmitter: Pinnickinnick Mountain.

Multichannel TV Sound: Stereo only.

Satellite Earth Station: Microdyne, 5-meter; Harris, Microdyne receivers.

News Service: AP.

Ownership: Bimey Imes Jr. & Family (Group Owner).

Began Operation: November 17, 1957. Sale to present owners by Marion R. Ascoli, Max Ascoli & Nathan W. Levin approved by FCC Nov. 5, 1976. Previous sale by Rust Craft Bcstg. Co. was approved March 11, 1964 (Television Digest, Vol. 3:12, 46; 4:11). For transfer of all WSTV Inc. properties to Rust Craft Broadcasting Co. Inc., see WTOV-TV, Steubenville, OH.

Represented (sales): Seltel Inc.

Represented (legal): Arent, Fox, Kintner, Plotkin & Kahn.

Represented (engineering): A. D. Ring, P.C.

Personnel:

Gary Bowden, Vice President & General Manager.
 Jamie Logue, News Director.
 Frances Basile, Program Director.
 Mike Simons, Promotion Director.



WBOY-TV BPCT-850906KH Granted 12/11/85 © American Map Corp., No. 14244

Denene Satterfield, Business Manager.
 Ray Myers, Chief Engineer.

Rates: On request.

City of License: Clarksburg. DMA: Clarksburg-Weston. Rank: 162.

Circulation ©1994 Nielsen. Coverage based on Nielsen study.

	Cable TV Households	Non-cable TV Households	Total TV Households
Station Totals	400,370	163,420	563,790
Average Weekly Circulation (1994)	83,738	32,448	122,272
Average Daily Circulation (1994)			70,188

West Virginia—Clarksburg-Weston

WDTV

Ch. 5

Network Service: CBS.

Licensee: W. Russell Withers Jr., Box 480, Bridgeport, WV 26330.

Studio: 5 Television Dr., Bridgeport, WV 26330.

Mailing Address: Box 480, Bridgeport, WV 26330.

Telephone: 304-623-5555. Fax: 304-842-7501.

Technical Facilities: Channel No. 5 (76-82 MHz). Authorized power: 100-kw visual, 20-kw aural. Antenna: 884-ft. above av. terrain, 505-ft. above ground, 2165-ft. above sea level.

Latitude 39° 04' 27"
Longitude 80° 25' 28"

Transmitter: Television Park, Fisher Mountain, U.S. Rte. 19, Weston, WV.

Satellite Earth Stations: Scientific-Atlanta, 7-meter C-band; ADM, 6-meter C-band; Scientific-Atlanta, 4.6-meter C-band; AFC, 3.3-meter Ku-band; Automation Techniques, Chapparral, General Instrument, M/A-Com, Scientific-Atlanta receivers.

News Service: AP.

Ownership: W. Russell Withers Jr. (Group Owner).

Began Operation: June 22, 1960. Sale to present owner by Broadcasting Industries of West Virginia approved by FCC April 5, 1973. Transfer of control to William A. Meehan, Receiver, from Broadcast Industries of West Virginia approved June 30, 1971. Sale to Broadcast Industries (formerly Medallion Pictures) by J. Patrick Beacom, Thomas P. Johnson & George W. Eby approved Aug. 24, 1966 (Television Digest, Vol. 6:34, 35).

Represented (sales): Katz Continental Television.

Represented (legal): Baraff, Koemer, Olender & Hochberg, P.C.

Personnel:

Mike Smith, General Manager.
Nick Pellegrin, Program Director.
Debbie Gamblin, Promotion Director.
Maurice E. Heskett, Chief Engineer.



WDTV BPCT-2310 Granted 11/4/59 © American Map Corp., No. 14244

Highest 30 Sec. Rate: \$500.

NETWORK BASE HOURLY RATE: \$1300.

City of License: Weston. DMA: Clarksburg-Weston. Rank: 162.

Circulation ©1994 Nielsen. Coverage based on Nielsen study.

	Cable TV Households	Non-cable TV Households	Total TV Households
Station Totals	391,290	172,950	564,240
Average Weekly Circulation (1994)	88,596	34,279	132,147
Average Daily Circulation (1994)			79,203

West Virginia—Clarksburg

WLYJ

Ch. 46

Network Service: None, independent.

Licensee: Christian Communication Center Inc., 775 W. Pike St., Clarksburg, WV 26301.

Studio: 775 W. Pike St., Clarksburg, WV 26301.

Mailing Address: Box 2544, Clarksburg, WV 26302-2544.

Telephone: 304-623-5782.

Technical Facilities: Channel No. 46 (662-668 MHz). Authorized power: 156-kw max. visual, 15.6-kw max. aural. Antenna: 796-ft. above av. terrain, 632-ft. above ground, 1992-ft. above sea level.

Latitude 39° 18' 02"
Longitude 80° 20' 37"

Transmitter: N. 16th Extended, Clarksburg.

Satellite Earth Stations: Scientific-Atlanta, 5-meter; Paradigm, 3.7-meter; DX Antenna receivers.

Ownership: Christian Communications Center Inc.

Began Operation: February 8, 1981.

Represented (legal): Gammon & Grange.

Represented (engineering): Serge Bergen.

Personnel:

Jack L. Kincaid, General Manager.
Marilyn Huff, Program & Promotion Director.
Wayne L. Fast, Chief Engineer.

Highest 30 Sec. Rate: \$40.



WLYJ BPCT-801222KH Granted 4/14/81 © American Map Corp., No. 14244

City of License: Clarksburg. DMA: Clarksburg-Weston. Rank: 162.

Circulation ©1994 Nielsen. Coverage based on Nielsen study.

	Cable TV Households	Non-cable TV Households	Total TV Households
Station Totals	90,170	36,510	126,680
Average Weekly Circulation (1994)	7,689	600	8,284
Average Daily Circulation (1994)			2,252

West Virginia—Martinsburg

WYVN

Ch. 60

Network Service: Fox.

Grantee: Gary A. Rosen, Trustee.

Studio: 1 Discovery Place, Martinsburg, WV 25401.

Telephone: 304-267-6060. Fax: 304-267-6180.

Technical Facilities: Channel No. 60 (746-752 MHz). Authorized power: 3890-kw max. visual. Antenna: 1024-ft. above av. terrain, 240-ft. above ground, 1699-ft. above sea level.

Latitude 39° 27' 27"
Longitude 78° 03' 53"

Transmitter: 2.4-mi. W of Nolville, Gerrardstown District, Berkeley County.

Multichannel TV Sound: Stereo only.

News Services: AP, CNN, Fox News.

Ownership: Gary A. Rosen, Trustee.

Began Operation: October 1, 1991. Assignment of permit to present trustee granted June 17, 1994.

Represented (legal): Ginsburg, Feldman & Bress, Chartered.

Represented (engineering): Carl Lahm, P.C.

Personnel:

- Ralph Albertazzie, General Manager.
- Carol LaFever, Station & General Sales Manager.
- Jeff Hertrick, News Director.
- Ralph Tobias, Program Director.
- Pam Peacock, Production Manager.
- Jim Shirey, Business Manager.
- Bob Baker, Chief Engineer.



WYVN BMPCT-910930KL Granted 2/21/92 © American Map Corp., No. 14244

City of License: Martinsburg. DMA: Washington, DC. Rank: 7.

Circulation ©1994 Nielsen. Coverage based on Nielsen study.

	Cable TV Households	Non-cable TV Households	Total TV Households
Station Totals	175,970	91,470	267,440
Average Weekly Circulation (1994)	17,251	11,188	30,241
Average Daily Circulation (1994)			9,039

West Virginia—Oak Hill-Beckley-Bluefield

WOAY-TV

Ch. 4

Network Service: ABC.

Licensee: Thomas Broadcasting Co., Box 251, Oak Hill, WV 25901.

Studio: Rte. 16 S, Oak Hill, WV 25901.

Mailing Address: Box 251, Oak Hill, WV 25901.

Telephones: 304-469-3361; 304-255-5224. Fax: 304-465-1420.

Technical Facilities: Channel No. 4 (66-72 MHz). Authorized power: 100-kw visual, 20-kw aural. Antenna: 740-ft. above av. terrain, 688-ft. above ground, 2683-ft. above sea level.

Latitude 37° 57' 30"
Longitude 81° 09' 03"

Transmitter: U.S. Hwy. 16, 0.7-mi. S of Oak Hill city limits.

Satellite Earth Stations: In operation.

News Services: ABC, AP.

Ownership: Thomas Broadcasting Co.

Began Operation: December 3, 1954.

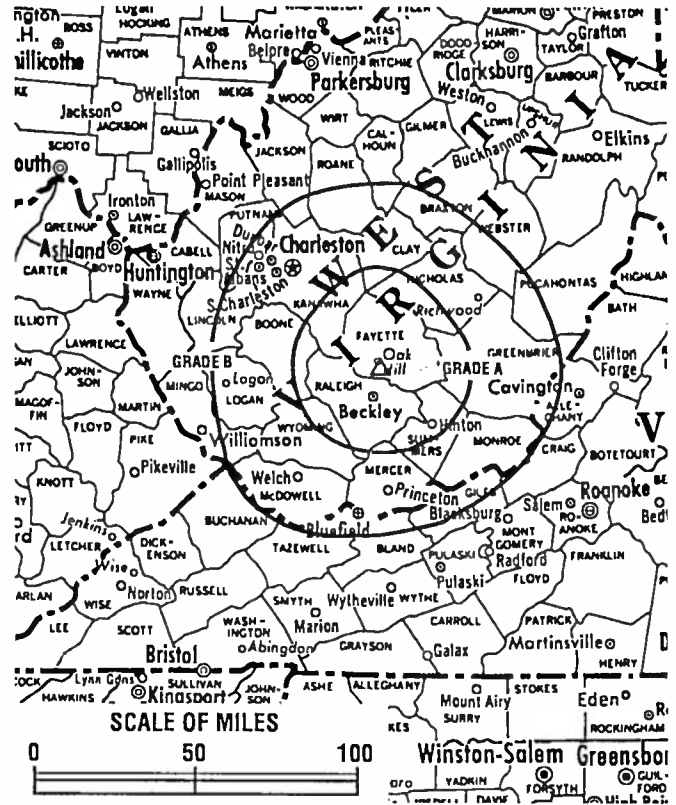
Represented (sales): Katz Continental Television; Canadian Communications Co.

Represented (legal): Fletcher, Heald & Hildreth.

Represented (engineering): Silliman & Silliman.

Personnel:

Robert R. Thomas III, President.
Al Marra, Vice President & General Manager.
John Maybin, Local Sales Manager.
John Price, News Director.
Mike McMillon, Promotion Manager.
Don Watkins, Production Manager.
Jim Martin, Chief Engineer.



WOAY-TV BMPCT-2280 Granted 8/3/54 © American Map Corp., No. 14244

Rates: On request.

City of License: Oak Hill. DMA: Bluefield-Beckley-Oak Hill. Rank: 150.

Circulation ©1994 Nielsen. Coverage based on Nielsen study.

	Cable TV Households	Non-cable TV Households	Total TV Households
Station Totals	318,330	116,040	434,370
Average Weekly Circulation (1994)	99,673	25,685	131,752
Average Daily Circulation (1994)			71,196

West Virginia—Parkersburg-Marietta, Ohio

WTAP-TV

Ch. 15

Network Service: NBC.

Licensee: Benedek Broadcasting Corp., 1 Television Plaza, Parkersburg, WV 26101.

Studio: 1 Television Plaza, Parkersburg, WV 26101.

Telephones: 304-485-4588; 614-375-0806. Fax: 304-422-3920.

Technical Facilities: Channel No. 15 (476-482 MHz). Authorized power: 236-kw max. & 208-kw horizontal visual, 46.6-kw max. & 41.4-kw horizontal aural. Antenna: 620-ft. above av. terrain, 435-ft. above ground, 1395-ft. above sea level.

Latitude 39° 20' 59"
Longitude 81° 33' 56"

Transmitter: Dole's Knob, Constitution, OH.

Satellite Earth Station: Ku & C-band.

News Services: AP, NBC.

Ownership: A. Richard Benedek (Group Owner).

Began Operation: October 8, 1953. Sale to present owner by Robert E. Richardson, et al., approved by FCC Oct. 3, 1979 (Television Digest, Vol. 19:44). Previous sale by R. L. Drake Co. approved Nov. 1974. Sale by T/R Inc. (Zanesville Publishing) approved Nov. 2, 1967. Sale by Frank Baer-Howard Chemoff group approved March 30, 1955 (Vol. 11:10, 14).

Represented (sales): Katz Continental Television.

Personnel:

- Keith L. Bland, General Manager.
- Terry Cole, Sales Manager.
- Roger Sheppard, News Director.
- Joyce Ancrile, Program & Promotion Director.
- Judith Lung, Business Manager.
- Gene Monday, Chief Engineer.



WTAP-TV BMPCT-7043 Granted 9/30/69 © American Map Corp., No. 14244

Highest 30 Sec. Rate: \$450.

City of License: Parkersburg. DMA: Parkersburg. Rank: 185.

Circulation ©1994 Nielsen. Coverage based on Nielsen study.

	Cable TV Households	Non-cable TV Households	Total TV Households
Station Totals	149,690	78,150	227,840
Average Weekly Circulation (1994)	47,516	12,759	62,087
Average Daily Circulation (1994)			39,230

West Virginia—Wheeling

WTRF-TV

Ch. 7

Network Service: CBS, ABC.

Licensee: Brissette TV of Wheeling Inc.

Studio: 96 16th St., Wheeling, WV 26003.

Telephone: 304-232-7777. Fax: 304-232-4975.

Technical Facilities: Channel No. 7 (174-180 MHz). Authorized power: 316-kw visual, 30.9-kw aural. Antenna: 962-ft. above av. terrain, 740-ft. above ground, 2025-ft. above sea level.

Latitude 40° 03' 41"
Longitude 80° 45' 08"

Transmitter: RD 1, Kirkwood Heights, Bridgeport, OH.

Satellite Earth Stations: Chapparral Ku & C-band; M/A-Com Ku-band; Microdyne, 7-meter C-band; Scientific-Atlanta, 7-meter C-band; Uniden, 3.5-meter; Chapparral, M/A-Com, Microdyne, Scientific-Atlanta, Uniden receivers.

News Service: AP.

Ownership: Brissette Broadcasting Corp. (Group Owner).

Began Operation: October 24, 1953. Sale to present owner approved by FCC Dec. 24, 1991. Sale to Adams Communications approved Dec. 23, 1987. Sale to Wesray Corp. approved by FCC Aug. 16, 1984. FCC approved transfer of control to Forward Communications from Albert V. Dix family Feb. 28, 1969. Forward assumed control April 8, 1969. Previously, Dix family increased holdings from 30% to 90% by stock purchases from Wheeling Intelligencer and News Register (30%) and Thomas Bloch family and estate after FCC approved transfer of control Dec. 17, 1958 (Television Digest, Vol. 14:46, 48, 52).

Represented (sales): Blair Television.

Represented (legal): Wiley, Rein & Fielding.

Personnel:

Gary Dreispul, Executive Vice President & General Manager.
Jim Roberts, General Sales Manager.
Barbara Neeld, Regional Sales Manager.
Pat Clutter, News Director.
Kevin Niggemyer, Business Manager.
Bob McNabb, Production Manager.



WTRF-TV BPCT-3111 Granted 1/4/63 © American Map Corp., No. 14244

Joe Dumas, Chief Engineer.
Tina Serevich, Promotion Director.

Highest 30 Sec. Rate: \$600.

NETWORK BASE HOURLY RATE: \$1800.

City of License: Wheeling. DMA: Wheeling-Staubenville. Rank: 138.

Circulation ©1994 Nielsen. Coverage based on Nielsen study.

	Cable TV Households	Non-cable TV Households	Total TV Households
Station Totals	1,404,670	565,670	1,970,340
Average Weekly Circulation (1994)	183,740	69,888	253,628
Average Daily Circulation (1994)			130,857



MARKET	NIELSEN OMA TV HOUSEHOLDS	RANK	MARKET AREA COMMERCIAL STATIONS
Chicago, IL	3,102,110	3	WBBM-TV (2), WCFC-TV (38), WCUI-TV (26), WEHS-TV (60), WFLD (32), WGBO-TV (66), WGN-TV (9), WJYS (62), WLS-TV (7), WMAQ-TV (5), WPWR-TV (50), WSNS-TV (44), WWTO-TV (35)
Minneapolis-St. Paul, MN	1,410,630	14	KARE (11), KCCO-TV (7), KCCW-TV (12), KITN-TV (29), KLGT-TV (23), KMSP-TV (9), KRWF (43), KSAX (42), KSTP-TV (5), KVBM-TV (45), KOLJ (41), WCCO-TV (4)
Milwaukee, WI	789,100	29	WCGV-TV (24), WDJT-TV (58), WHKE (55), WISN-TV (12), WITI-TV (6), WJJA (49), WTMJ-TV (4), WVCY-TV (30), WVTM (18)
Green Bay-Appleton, WI	369,070	70	WBAY-TV (2), WDHS (8), WFRV-TV (5), WGBA (26), WJMN-TV (3), WLUK-TV (11), WXGZ-TV (32)
Cedar Rapids-Waterloo-Dubuque, IA	303,370	84	KCRG-TV (9), KDUB-TV (40), KGAN (2), KOCR (28), KTVC (48), KWML (7)
Madison, WI	303,320	85	WISC-TV (3), WKOW-TV (27), WMSN-TV (47), WMTV (15)
Wausau-Rhineland, WI	169,160	131	WAOW-TV (9), WJFW-TV (12), WSAW-TV (7)
Duluth, MN-Superior, WI	165,880	134	KBJR-TV (6), KDLH (3), WDIO-TV (10), WIRT (13)
La Crosse-Eau Claire, WI	165,270	135	WEAU-TV (13), WELX (48), WKBT (8), WLAX (25), WQOW-TV (18), WXOW-TV (19)
Rockford, IL	162,440	137	WFR (23), WQRF-TV (39), WREX-TV (13), WTVO (17)
Marquette, MI	85,190	175	WLUC-TV (6)

State Cross Reference List
 Communities that receive programs of stations that are located elsewhere.

WSCO, Green Bay	See Suring, WI
WFRV-TV & WLUK-TV, Marinette	See Green Bay, WI
WJFW-TV, Rhineland	See Wausau, WI
KDLH, KBJR-TV & WDIO-TV, Superior	See Duluth, MN

Wisconsin Station Totals as of November 1, 1994

	VHF	UHF	TOTAL
Commercial Television Stations	12	15	27
Educational Television Stations	1	7	8
	13	22	35

Wisconsin—Appleton

WXGZ-TV

Ch. 32

Network Service: None, independent.

Licensee: Ace TV Inc., 1391 North Rd., Green Bay, WI 54313.

Studio: 3025 N. Marshall Rd., Appleton, WI 54915.

Mailing Address: Box 232, Kaukauna, WI 54130.

Telephone: 414-733-3232. Fax: 414-713-0704.

Technical Facilities: Channel No. 32 (578-584 MHz). Authorized power: 1050-kw max. visual, 107-kw max. aural. Antenna: 1102-ft. above av. terrain, 919-ft. above ground, 1903-ft. above sea level.

Latitude	44°	21'	30"
Longitude	87°	58'	48"

Transmitter: 3329 Shirley Rd., Glenmore, Brown County.

Multichannel TV Sound: Stereo only.

Satellite Earth Stations: Vertex, 4.57-meter Ku-band; Fiberdome, 4-meter C-band; Harris, 3-meter C-band; DX Antenna, Harris, M/A-Com receivers.

Ownership: Ace TV Inc.

Began Operation: January 15, 1984, left air August 1993. Transfer of control to Appleton Midwestern TV Ltd. approved by FCC April 9, 1985. Assignment of license to Trustee granted Nov. 18, 1991. Sale to Ace TV Inc. granted August 3, 1992. Left air August 1993. Resumed operation June 3, 1994.

Represented (sales): Adam Young Inc.



WXGZ-TV BPCT-931012KE Granted 3/29/94 © American Map Corp., No. 14244

Personnel:

Robert J. Cox, General Manager.
 Donna Kiley, Program Director.
 Mark Kramer, Chief Engineer.

Rates: On request.

Nielsen Data: Not available.

City of License: Appleton. DMA: Green Bay-Appleton. Rank: 70.

Wisconsin—Chippewa Falls

WEUX

Ch. 48

Network Service: Fox.

Licensee: Donald E. Clark, 1305 Interchange Place, La Crosse, WI 54603.

Studio: 1324 Clairemont, Eau Claire, WI 54701.

Mailing Address: Box 2529, La Crosse, WI 54602-2529.

Telephone: 715-831-2548. Fax: 715-831-2550.

Technical Facilities: Channel No. 48 (674-680 MHz). Authorized power: 70.8-kw visual, 7-kw aural. Antenna: 491-ft. above av. terrain, 425-ft. above ground, 1435-ft. above sea level.

Latitude 44° 53' 04"
Longitude 91° 35' 04"

Transmitter: 0.3-mi. SE of intersection of Longview Rd. & Starr Rd.

Ownership: Donald E. Clark (Group Owner).

Began Operation: March 8, 1993.

Represented (legal): Nixon, Hargrave, Devans & Doyle.

Personnel:

Nancy Martinson, General Manager.
Wayne Kohlhaas, Sales Manager.
Barb Quillan, Program Director.
Mark Burg, Chief Engineer.

City of License: Chippewa Falls. DMA: La Crosse-Eau Claire. Rank: 135.

Circulation ©1994 Nielsen. Coverage based on Nielsen study.



WEUX BMPCT-931012KF Granted 10/26/93 © American Map Corp., No. 14244

	Cable TV Households	Non-cable TV Households	Total TV Households
Station Totals	70,110	41,720	111,830
Average Weekly Circulation (1994)	731	3,335	4,067
Average Daily Circulation (1994)			1,722

Wisconsin—Eau Claire

WEAU-TV

Ch. 13

Network Service: NBC.

Licensee: Busse Broadcasting Corp., 590 W. Maple St., Kalamazoo, MI 49008.

Studio: 1907 S. Hastings Way, Eau Claire, WI 54701.

Mailing Address: Box 47, Eau Claire, WI 54702-0047.

Telephone: 715-835-1313. **Fax:** 715-832-0246.

Technical Facilities: Channel No. 13 (210-216 MHz). Authorized power: 316-kw visual, 31.6-kw aural. Antenna: 1990-ft. above av. terrain, 1997-ft. above ground, 3077-ft. above sea level.

Latitude 44° 39' 51"
Longitude 90° 57' 41"

Transmitter: 4.4-mi. N of Fairchild, WI on County Rd. H.

Multichannel TV Sound: Stereo only.

Satellite Earth Stations: Harris, 6-meter Ku-band; United Satellite Systems, 5-meter C-band; DX Antenna, Harris, Microdyne, Wegener receivers.

News Services: AP, NBC.

Ownership: Busse Broadcasting Corp. (Group Owner).

Began Operation: December 17, 1953. Sale to Richard Benedek approved April 6, 1990 (Television Digest: Vol. 30:13) but never consummated. Sale to Busse Bcstg. approved July 31, 1987. Sale to Gillett Bcstg. by Post Corp. approved by FCC June 19, 1984. Sale to Post Corp. by Morgan Murphy interests approved May 16, 1962 (Vol. 2:4, 21).

Represented (sales): TeleRep Inc.

Represented (legal): Pepper & Corazzini.

Represented (engineering): Cohen, Dippell & Everist, P.C.

Personnel:

- Cheri Weinke, General Manager.
- Allan Lancaster, General Sales Manager.
- Joe Frank, National Sales Manager.
- John Hoffland, News Director.



WEAU-TV BPCT-790412KE Granted 2/25/80 © American Map Corp., No. 14244

- Kristen Lorentz, Program Director.
- Ron Wiedemeier, Chief Engineer.
- Barb Renbarger, Business Manager.
- Dick Dionnne, Operations Manager.
- Linda Mueller, Traffic Manager.

Rates: On request.

City of License: Eau Claire. **DMA:** La Crosse-Eau Claire. **Rank:** 135.

Circulation ©1994 Nielsen. Coverage based on Nielsen study.

	Cable TV Households	Non-cable TV Households	Total TV Households
Station Totals	320,990	312,500	633,490
Average Weekly Circulation (1994)	122,789	96,679	227,732
Average Daily Circulation (1994)			137,418

Wisconsin—Eau Claire

WQOW-TV

Ch. 18

(Satellite of WXOW-TV, La Crosse, WI)

Network Service: ABC.

Licensee: Tak Communications Inc., Debtor-in-Possession, 1355 Piccard Dr., Suite 460, Rockville, MD 20850.

Studio: 2881 S. Hastings Way, Eau Claire, WI 54701.

Telephone: 715-835-1881. Fax: 715-835-8009.

Technical Facilities: Channel No. 18 (494-500 MHz). Authorized power: 1150-kw max. & 407-kw horizontal visual, 115-kw max. & 40.7-kw horizontal aural. Antenna: 740-ft. above av. terrain, 506-ft. above ground, 1776-ft. above sea level.

Latitude 44° 57' 39"
Longitude 91° 40' 05"

Transmitter: 3.9-mi. SE of Colfax.

Satellite Earth Station: United Satellite Systems, 5-meter; M/A-Com, Scientific-Atlanta, Uniden receivers.

Ownership: Tak Communications Inc., Debtor-in-Possession (Group Owner).

Began Operation: September 22, 1980. Sale to Sharad Tak by Liberty Bcstg. approved by FCC Jan. 7, 1985 (Television Digest, Vol. 24:43). Assignment of license to Operating Agent granted Jan. 27, 1993.

Represented (sales): Katz Television.

Represented (legal): Dow, Lohnes & Albertson.

Personnel:

Chuck Roth, President & General Manager.
Ron Montezon, Station Manager.
Mark Golden, Local Sales Manager.
Dave White, Chief Engineer.



WQOW-TV BMPCT-800222KF Granted 5/29/80 © American Map Corp., No. 14244

Highest 30 Sec. Rate: \$500.

City of License: Eau Claire. DMA: La Crosse-Eau Claire. Rank: 135.

Circulation ©1994 Nielsen. Coverage based on Nielsen study.

	Cable TV Households	Non-cable TV Households	Total TV Households
Station Totals	115,480	130,200	245,680
Average Weekly Circulation (1994)	39,262	23,319	63,324
Average Daily Circulation (1994)			31,664

Wisconsin—Green Bay

WBAY-TV

Ch. 2

Network Service: ABC.

Licensee: Young Bcstg. Inc., 115 S. Jefferson St., Green Bay, WI 54301.

Studios: 115 S. Jefferson St., Green Bay, WI 54301; 4351 W. College Ave., Suite 200, Appleton, WI 54914.

Telephones: 414-432-3331 (Green Bay); 414-735-1222 (Appleton).

Fax: 414-432-7808.

Technical Facilities: Channel No. 2 (54-60 MHz). Authorized power: 100-kw visual, 10-kw aural. Antenna: 1205-ft. above av. terrain, 1149-ft. above ground, 2049-ft. above sea level.

Latitude 44° 24' 35"
Longitude 88° 00' 05"

Transmitter: Town of DePere, WI.

Multichannel TV Sound: Stereo and separate audio program.

Satellite Earth Stations: Andrew, 7.3-meter C-band; Comtech, 5-meter C-band; DH Satellite, 3.7-meter Ku & C-band; Andrew, 4.5-meter C-band; Pinzone, Andrew, DX Antenna, M/A-Com receivers.

News Service: AP.

Ownership: Young Broadcasting Inc. (Group Owner).

Began Operation: March 17, 1953. Sale to Nationwide Communications by Norbertine Fathers approved by FCC Dec. 30, 1974 (Television Digest, Vol. 15:3). Sale to present owner approved Aug. 24, 1994.

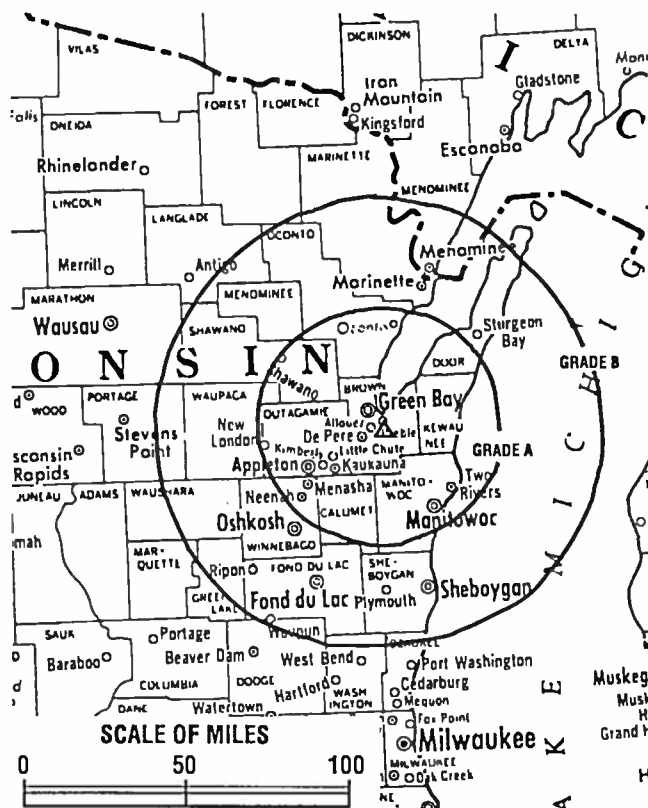
Represented (sales): Adam Young Inc.

Represented (legal): Fletcher, Heald & Hildreth.

Represented (engineering): Cohen, Dippell & Everist, P.C.

Personnel:

Don Carmichael, General Manager.
Rob Krieghoff, General Sales Manager.
Jonie Paye, National Sales Manager.
Jan Letko, Regional Sales Manager.
Richard D. Milthiser, Program Director.
Tom McCarey, News Director.



WBAY-TV BPCT-2851 Granted 8/8/61 © American Map Corp., No. 14244

Thomas P. Heed, Promotion Director.
John Franken, Production Manager.
Peggy Wilcox, Business Manager.
Arthur J. Williams, Chief Engineer.

Rates: On request.

NETWORK BASE HOURLY RATE: \$1000.

City of License: Green Bay. DMA: Green Bay-Appleton. Rank: 70.

Circulation ©1994 Nielsen. Coverage based on Nielsen study.

	Cable TV Households	Non-cable TV Households	Total TV Households
Station Totals	724,490	630,590	1,355,080
Average Weekly Circulation (1994)	182,399	164,278	348,635
Average Daily Circulation (1994)			218,078

Wisconsin—Green Bay

WFRV-TV

Ch. 5

(Operates satellite WJMN-TV, Escanaba, MI)

Network Service: CBS.

Licensee: CBS Inc., 51 W. 52nd St., New York, NY 10019.

Studio: 1181 E. Mason St., Green Bay, WI 54301.

Mailing Address: Box 19055, Green Bay, WI 54307-9055.

Telephone: 414-437-5411. Fax: 414-437-4576.

Technical Facilities: Channel No. 5 (76-82 MHz). Authorized power: 93.3-kw visual, 18.6-kw aural. Antenna: 1120-ft. above av. terrain, 999-ft. above ground, 1916-ft. above sea level.

Latitude 44° 24' 21"
Longitude 88° 00' 19"

Transmitter: 3-mi. SE of DePere.

Satellite Earth Stations: Andrew, 7.3-meter; Comtech, 5-meter; Vertex, 4.6-meter Ku-band; Andrew, 4.5-meter; Avantek, Microdyne, M/A-Com receivers.

News Services: AP, UPI.

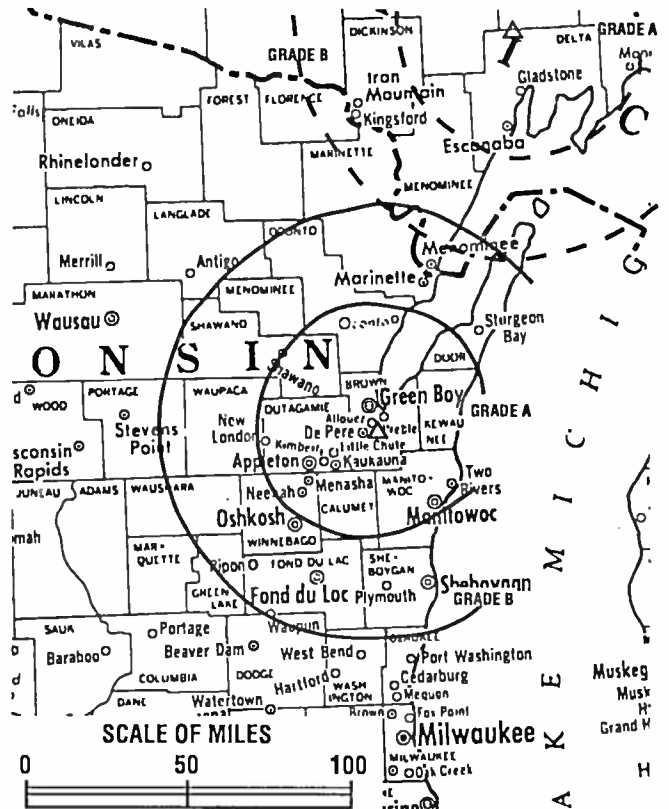
Ownership: CBS Inc. (Group Owner).

Began Operation: May 21, 1955. Sale to present owner approved by FCC Dec. 19, 1991 (Television Digest, Vol. 31:25, 30, 45, 51). Sale to Midwest Communications by Orion Bcstg. approved Aug. 14, 1981 (Vol. 21:4). Sale to Orion by S. N. Pickard group approved Jan. 4, 1961 (Vol. 16:49; 17:2).

Represented (sales): TeleRep Inc.

Personnel:

R. Perry Kidder, Vice President & General Manager.
Jackie Stewart, General Sales Manager.
H. Lee Hitter, News Director.
Dan Ullmer, Chief Engineer.
Alan Eaton, Director of Broadcast Operations & Marketing.



WFRV-TV BMPCT-4300 Granted 11/2/56 © American Map Corp., No. 14244

Rates: On request.

City of License: Green Bay. DMA: Green Bay-Appleton. Rank: 70.

Circulation ©1994 Nielsen. Coverage based on Nielsen study.

	Cable TV Households	Non-cable TV Households	Total TV Households
Station Totals	748,730	641,360	1,390,090
Average Weekly Circulation (1994)	193,582	171,285	368,192
Average Daily Circulation (1994)			227,007

Wisconsin—Green Bay

WGBA

Ch. 26

Network Service: Fox.

Licensee: Donald E. Clark, 374 W. Spring Blvd., Port Charlotte, FL 33909.

Studio: 1391 North Rd., Green Bay, WI 54313.

Mailing Address: Box 19099, Green Bay, WI 54307-9099.

Telephone: 414-494-2626. Fax: 414-494-9550.

Technical Facilities: Channel No. 26 (542-548 MHz). Authorized power: 2510-kw max. visual, 250-kw max. aural. Antenna: 1180-ft. above av. terrain, 980-ft. above ground, 2000-ft. above sea level.

Latitude 44° 21' 30"
Longitude 87° 58' 48"

Transmitter: Shirley Rd. at Ridgeview Rd., Glenmore Twp.

Satellite Earth Station: Comtech, 5-meter; Pinzone receivers.

Ownership: Donald E. Clark (Group Owner).

Began Operation: December 31, 1980. Sale to Family Group Ltd. by TV-26 Inc., Debtor-in-Possession, approved by FCC Sept. 27, 1985. Sale to Aries Telecommunications Corp. approved Sept. 27, 1991. Sale to present owner approved July 29, 1992.

Represented (sales): Seltel Inc.

Represented (legal): Fisher, Wayland, Cooper & Leader.

Represented (engineering): L. R. Evans Engineering.

Personnel:

James Tomlin, General Manager.
Jay Zollar, General Sales Manager.
Donna Kiley, Program Director.
Marty Frey, Promotion Director.



WGBA BMPCT-831026KG Granted 11/22/83 © American Map Corp., No. 14244

Gene Summerfield, Business Manager.
Mark Cramer, Chief Engineer.

Highest 30 Sec. Rate: \$650.

City of License: Green Bay. DMA: Green Bay-Appleton. Rank: 70.

Circulation ©1994 Nielsen. Coverage based on Nielsen study.

	Cable TV Households	Non-cable TV Households	Total TV Households
Station Totals	371,090	312,580	683,670
Average Weekly Circulation (1994)	115,347	108,490	224,545
Average Daily Circulation (1994)			100,569

Wisconsin—Green Bay

WLUK-TV

Ch. 11

Network Service: NBC.

Licensee: BBC License Subsidiary, 980 N. Michigan Ave., Suite 1200, Chicago, IL 60611.

Studio: 787 Lombardi Ave., Green Bay, WI 54304.

Mailing Address: Box 19011, Green Bay, WI 54307-9011.

Telephone: 414-494-8711. Fax: 414-494-8782.

Technical Facilities: Channel No. 11 (198-204 MHz). Authorized power: 316-kw visual, 47.9-kw aural. Antenna: 1260-ft. above av. terrain, 1160-ft. above ground, 2046-ft. above sea level.

Latitude 44° 24' 31.40"
Longitude 87° 59' 29.00"

Transmitter: Glenmore Rd., DePere Township.

Multichannel TV Sound: Stereo only.

Satellite Earth Stations: Harris, 6.1-meter; KLM, 5-meter; Microdyne; Harris, 3.5-meter; Harris, Microdyne receivers.

Ownership: Bumham Broadcasting Co. (Group Owner).

Began Operation: August 9, 1954. Sale to Bumham Bcstg. Co. approved by FCC June 19, 1984. Sale to Post Corp. by M & M Broadcasting Co. Inc. approved Jan. 6, 1965 by FCC (Television Digest, Vol. 4:41; 5:2). Sale to M & M Bcstg. by W. E. Walker (50%), J. D. Mackin (23.3%) and associates approved March 19, 1958 by FCC (Vol. 13:52; 14:2, 12). Note: Sale to SF Bcstg. pends (Vol. 34:31, 35, 40).

Represented (sales): Harrington, Righter & Parsons Inc.

Represented (legal): Tharrington, Smith & Hargrove.

Personnel:

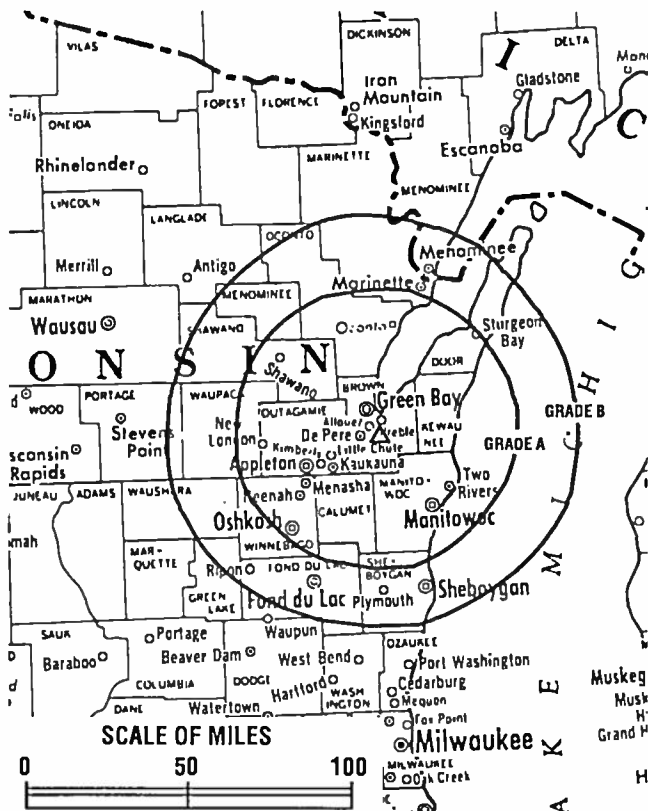
Matthew Kreiner, President & General Manager.

RoxAnne Bowers, General Sales Manager.

Don Shafer, News Director.

Steve Banka, Vice President, Marketing & Sales.

Wendy Eisele, Director of Marketing Services & Programming.



WLUK-TV BMPCT-5591 Granted 8/7/62 © American Map Corp., No. 14244

Dave Campbell, Director of Production.
Jim Lueck, Chief Engineer.

Rates: On request.

City of License: Green Bay. DMA: Green Bay-Appleton. Rank: 70.

Circulation ©1994 Nielsen. Coverage based on Nielsen study.

	Cable TV Households	Non-cable TV Households	Total TV Households
Station Totals	591,370	524,770	1,116,140
Average Weekly Circulation (1994)	221,856	166,305	392,082
Average Daily Circulation (1994)			218,024

Wisconsin—Kenosha

WHKE

Ch. 55

Network Service: None, independent.

Licensee: LeSea Bcstg. Inc., Box 12, South Bend, IN 46624.

Studio: 4300 43rd Ave., Kenosha, WI 53144.

Telephone: 414-657-9453. Fax: 414-656-7664.

Technical Facilities: Channel No. 55 (716-722 MHz). Authorized power: 741-kw max. visual, 18.84-kw max. aural. Antenna: 449-ft. above av. terrain, 413-ft. above ground, 1142-ft. above sea level.

Latitude 42° 30' 36"
Longitude 87° 53' 11"

Transmitter: 700-ft. NE of Hwy. 31 & Tobin Rd., Kenosha.

Ownership: Le Sea Broadcasting Co. (Group Owner).

Began Operation: June 1, 1988.

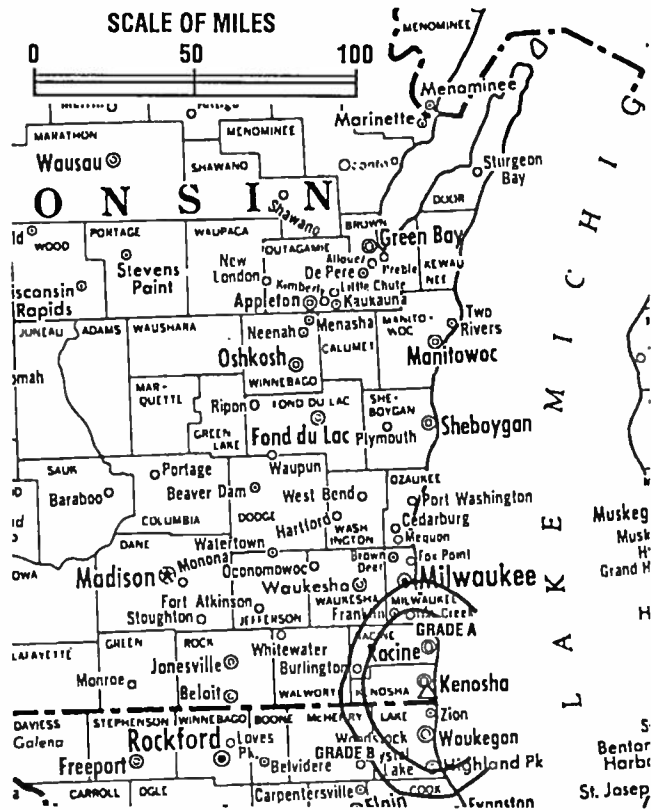
Represented (sales): Landin Media Sales.

Personnel:

- Peter Sumrall, General Manager.
- John R. Miller, Station Manager.
- David Strash, Local Sales Manager.
- Paula Slack, Business Manager.
- Doug Garlinger, Chief Engineer.
- Mijke Roggeveen, News Director.
- Liz Provencher, Program Director.
- Julie Salchert, Production Manager.

Rates: On request.

City of License: Kenosha. DMA: Milwaukee. Rank: 29.



WHKE BMPCT-86112KK Granted 2/26/88 © American Map Corp., No. 14244

Circulation ©1994 Nielsen. Coverage based on Nielsen study.

	Cable TV Households	Non-cable TV Households	Total TV Households
Station Totals	298,060	255,650	553,710
Average Weekly Circulation (1994)	2,079	1,462	3,683
Average Daily Circulation (1994)			645

Wisconsin—La Crosse

WKBT

Ch. 8

Network Service: CBS.

Licensee: Young Bcstg. of La Crosse Inc., 599 Lexington Ave., 47th Floor, New York, NY 10022.

Studio: 141 S. 6th St., La Crosse, WI 54601.

Mailing Address: Box 1867, La Crosse, WI 54602.

Telephone: 608-782-4678. Fax: 608-782-4674.

Technical Facilities: Channel No. 8 (180-186 MHz). Authorized power: 316-kw visual, 57.5-kw aural. Antenna: 1540-ft. above av. terrain, 1625-ft. above ground, 2449-ft. above sea level.

Latitude 44° 05' 28"
Longitude 91° 20' 15"

Transmitter: 1-mi. NE of Galesville, WI.

Satellite Earth Stations: Scientific-Atlanta, 7-meter; DH Satellite, 5-meter; Comtech, 5-meter; Scientific-Atlanta, 4.6-meter; Scientific-Atlanta, Standard Communications receivers.

News Service: AP.

Ownership: Young Broadcasting Inc. (Group Owner).

Began Operation: August 1, 1954. Sale to present owner by Backe Communications approved by FCC May 14, 1986 (Television Digest, Vol. 25:15). Sale to Backe by Gross Telecasting approved April 26, 1984 (Vol. 24:12). Sale to Gross by La Crosse Tribune, Dahl family & others approved by FCC Dec. 10, 1969 (Vol. 9:24, 50).

Represented (sales): Adam Young Inc.

Represented (legal): Wiley, Rein & Fielding.

Represented (engineering): Jules Cohen & Associates, P.C.

Personnel:

- Bruce Pfeiffer, Vice President & General Manager.
- Bill Hoel, Station Manager.
- Barb Perviskey, National Sales Manager.
- Anne Paape, News Director.
- María Roswall, Program Director.



WXBT BPCT-2917 Granted 7/25/62 © American Map Corp., No. 14244

Dick Konrad, Chief Engineer.
Gary Nilsen, Creative Services Manager.

Highest 30 Sec. Rate: \$650.

NETWORK BASE HOURLY RATE: \$760.

City of License: La Crosse. DMA: La Crosse-Eau Claire. Rank: 135.

Circulation ©1994 Nielsen. Coverage based on Nielsen study.

	Cable TV Households	Non-cable TV Households	Total TV Households
Station Totals	399,390	357,300	756,690
Average Weekly Circulation (1994)	106,019	73,288	184,603
Average Daily Circulation (1994)			102,941

Wisconsin—La Crosse

WLAX

Ch. 25

Network Service: Fox.

Licensee: Donald E. Clark, 374 W. Spring Blvd., Port Charlotte, FL 33909.

Studio: 1305 Interchange Place, La Crosse, WI 54603.

Telephone: 608-781-0025. Fax: 608-781-1456.

Technical Facilities: Channel No. 25 (536-542 MHz). Authorized power: 562-kw max. visual, 56.2-kw max. aural. Antenna: 1004-ft. above av. terrain, 677-ft. above ground, 1870-ft. above sea level.

Latitude 43° 48' 15.70"
Longitude 91° 22' 18.00"

Transmitter: 1000 Tschumper Ridge Rd., La Cresent, MN.

Satellite Earth Stations: Comtech, 5-meter C-band; DH Satellite, 5-meter C-band; Microdyne, 3.7-meter Ku-band; Pinzone, Standard Agile Omni receivers.

Ownership: Donald E. Clark (Group Owner).

Began Operation: November 10, 1986. Sale to Aries Telecommunications Corp. by Family Group Ltd. approved by FCC Sept. 27, 1991. Sale to present owner approved July 29, 1992.

Represented (sales): Seltel Inc.

Represented (legal): Nixon, Hargrave, Devans & Doyle.

Represented (engineering): Lyle R. Evans.

Personnel:

Nancy Martinson, General Manager.
Kevin Gephart, Local Sales Manager.
Barb Quillin, Program Director.
Brant Mayer, Production Director.
Bill Wiesjahn, Business Manager.
Mark Burg, Engineering Director.
Judy Taylor, Traffic Director.



WLAX BPCT-900508KF Granted 7/31/90 © American Map Corp., No. 14244

Rates: On request.

City of License: La Crosse. DMA: La Crosse-Eau Claire. Rank: 135.

Circulation ©1994 Nielsen. Coverage based on Nielsen study.

	Cable TV Households	Non-cable TV Households	Total TV Households
Station Totals	226,180	179,370	405,550
Average Weekly Circulation (1994)	53,920	27,409	81,919
Average Daily Circulation (1994)			31,747

Wisconsin—La Crosse

WXOW-TV

Ch. 19

Network Service: ABC.

Licensee: Tak Communications Inc., Debtor-in-Possession, 1355 Piccard Dr., Suite 460, Rockville, MD 20850.

Studio: 3705 County Hwy. 25, La Crescent, MN 55947.

Mailing Address: Box C-4019, La Crosse, WI 54602.

Telephone: 507-895-9969. Fax: 507-895-8124.

Technical Facilities: Channel No. 19 (500-506 MHz). Authorized power: 625-kw max. visual, 62.5-kw max. aural. Antenna: 1168-ft. above av. terrain, 821-ft. above ground, 2046-ft. above sea level.

Latitude 43° 48' 23"
Longitude 91° 22' 04"

Transmitter: 3705 County Hwy. 25, La Crescent, MN.

Satellite Earth Stations: Andrew, 7-meter C-band; Andrew, 5-meter C-band; DH Satellite, 5-meter Ku-band; United Satellite Systems, 5-meter C-band; AFC, 3-meter Ku-band; ChannelMaster, Cyclesat, M/A-Com, Scientific-Atlanta, Drake receivers.

News Service: AP.

Ownership: Tak Communications Inc., Debtor-in-Possession (Group Owner).

Began Operation: March 7, 1970. Sale to Tak Communications by Liberty Bcstg. approved by FCC Jan. 7, 1985 (Television Digest, Vol. 24:43). FCC approved assignment of license to Operating Agent Jan. 27, 1993.

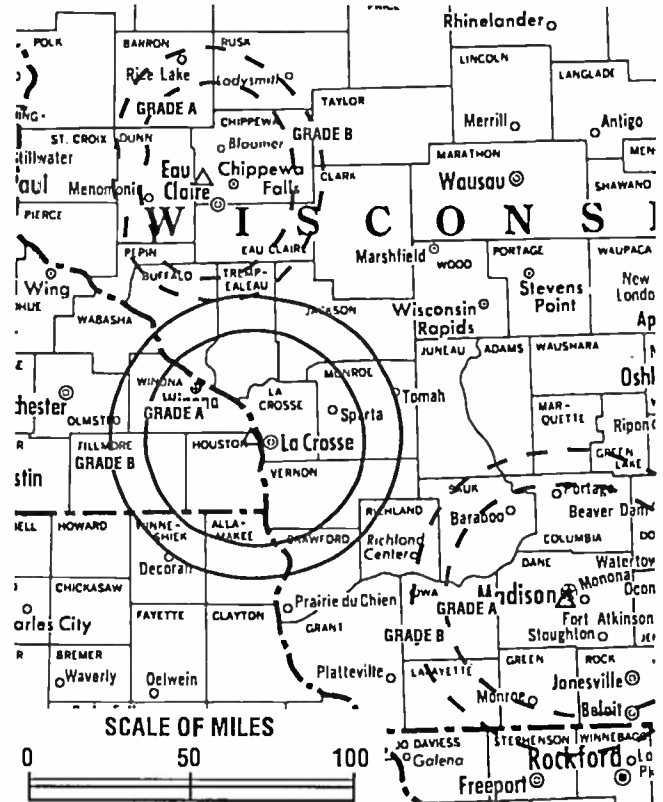
Represented (sales): Katz Continental Television.

Represented (legal): Dow, Lohnes & Albertson.

Represented (engineering): Lohnes & Culver.

Personnel:

Chuck Roth, President & General Manager.
David Booth, Sales Manager.
Eric Thornton, National Sales Manager.
Sean Dwyer, News Director.
Deborah Simonis, Program Director.



WXOW-TV BPCT-820617KE Granted 7/27/82 © American Map Corp., No. 14244

David Marshall, Promotion Director.
Tom Sibenthaler, Chief Engineer.

Highest 30 Sec. Rate: \$750.

NETWORK BASE HOURLY RATE: \$225.

City of License: La Crosse. DMA: La Crosse-Eau Claire. Rank: 135.

Circulation ©1994 Nielsen. Coverage based on Nielsen study.

	Cable TV Households	Non-cable TV Households	Total TV Households
Station Totals	240,790	163,850	404,640
Average Weekly Circulation (1994)	52,504	36,172	89,374
Average Daily Circulation (1994)			50,455

Wisconsin—Madison

WISC-TV

Ch. 3

Network Service: CBS.

Licensee: Television Wisconsin Inc., Box 44965, Madison, WI 53744-4965.

Studio: 7025 Raymond Rd., Madison, WI 53719.

Telephone: 608-271-4321. Fax: 608-271-1709.

Technical Facilities: Channel No. 3 (60-66 MHz). Authorized power: 56.2-kw visual, 11-kw aural. Antenna: 1190-ft. above av. terrain, 1107-ft. above ground, 2227-ft. above sea level.

Latitude 43° 01' 52"
Longitude 89° 30' 18"

Requests CP for change 23.88-kw visual, 4.78-kw aural, 1539-ft. above av. terrain, 1398-ft. above ground, 2523-ft. above sea level, lat. 43° 03' 21", long. 89° 32' 06", transmitter to 8559 Mineral Rd., Dane County. BPCT-940429KH.

Transmitter: Raymond Rd., 6-mi. WSW of Madison.

Multichannel TV Sound: Stereo only.

Satellite Earth Stations: Scientific-Atlanta, 7-meter; Harris, 6.1-meter; 3.7-meter Ku-band; 3-meter C-band; Harris, M/A-Com, Scientific-Atlanta receivers.

News Service: AP.

Ownership: Morgan Murphy Stations (Group Owner).

Began Operation: June 24, 1956.

Represented (sales): Harrington, Righter & Parsons Inc.

Represented (legal): Rini & Coran.

Personnel:

Elizabeth Murphy Burns, President.
David Sanks, Vice President & General Manager.
Donna Kirner, General Sales Manager.
Tom Bier, News Director.
Jill Koehn, Program Director.
Nan Roach, Promotion & Marketing Director.



WISC-TV BPCT-2522 Granted 8/1/58 © American Map Corp., No. 14244

Chris Cain, Chief Engineer.
Gerrit Marshall, Production Manager.

Highest 30 Sec. Rate: \$3000.

NETWORK BASE HOURLY RATE: \$1081.

City of License: Madison. DMA: Madison. Rank: 85.

Circulation ©1994 Nielsen. Coverage based on Nielsen study.

	Cable TV Households	Non-cable TV Households	Total TV Households
Station Totals	1,846,030	1,638,060	3,484,090
Average Weekly Circulation (1994)	188,970	131,354	330,480
Average Daily Circulation (1994)			203,096

Wisconsin—Madison

WKOW-TV

Ch. 27

(Operates WAOW-TV, Wausau; WXOW-TV, La Crosse & WQOW-TV, Eau Claire, WI)

Network Service: ABC.

Licensee: Tak Communications Inc., Debtor-in-Possession, 1355 Piccard Dr., Suite 460, Rockville, MD 20850.

Studio: 5727 Tokay Blvd., Madison, WI 53719.

Mailing Address: Box 100, Madison, WI 53701.

Telephone: 608-274-1234. Fax: 608-274-9514.

Technical Facilities: Channel No. 27 (548-554 MHz). Authorized power: 1000-kw max. & 879-kw horizontal visual, 100-kw max. & 87.9-kw horizontal aural. Antenna: 1250-ft. above av. terrain, 1182-ft. above ground, 2245-ft. above sea level.

Latitude	43°	03'	09.00"
Longitude	89°	28'	41.60"

Transmitter: 5727 Tokay Blvd.

Satellite Earth Stations: ADM, 6.1-meter C-band; Andrew, 4.5-meter C-band; Andrew, 7.3-meter C-band; RCA, 5-meter Ku-band; ADM, Andrew, Avantek, Avcom, RCA receivers.

News Service: AP.

Ownership: Tak Communications Inc., Debtor-in-Possession.

Began Operation: June 30, 1953. Sale to Sharad Tak by Liberty Broadcasting approved by FCC Jan. 7, 1985 (Television Digest, Vol. 24:43). Sale to Liberty by Horizons Communications approved by FCC Sept. 20, 1978 (Vol. 18:24). Sale to Horizons by Midcontinent Bcstg. Co. (Joseph L. Floyd, N. L. Bentson & Edmund R. Ruben) approved Sept. 9, 1970 (Vol. 10:37). Previous sale to Midcontinent by Monona Bcstg. Co. approved July 20, 1960 (Vol. 16:24, 26, 30). Assignment of license to Operating Agent granted by FCC Jan. 27, 1993.

Represented (sales): Katz Continental Television.

Represented (legal): Dow, Lohnes & Albertson.

Personnel:

Bob McCall, President & General Manager.
Ken Simmons, General Sales Manager.
Steve Olson, National Sales Manager.
Phil Hayes, News Director.



WKOW-TV BPCT-4561 Granted 2/12/73 © American Map Corp., No. 14244

Ellen Buss, Program Director.
Steve Zimmerman, Chief Engineer.
Jill Rabushka, Promotion Director.
Jim Hoetger, Business Manager.
Peter Hill, Production Manager.

Highest 30 Sec. Rate: \$1000.

NETWORK BASE HOURLY RATE: \$600.

City of License: Madison. DMA: Madison. Rank: 85.

Circulation ©1994 Nielsen. Coverage based on Nielsen study.

	Cable TV Households	Non-cable TV Households	Total TV Households
Station Totals	555,060	413,410	968,470
Average Weekly Circulation (1994)	149,558	106,379	256,703
Average Daily Circulation (1994)			146,187

Wisconsin—Madison

WMSN-TV

Ch. 47

Network Service: Fox.

Licensee: Channel 47 Ltd. Partnership, 7847 Big Sky Dr., Madison, WI 53719.

Studio: 7847 Big Sky Dr., Madison, WI 53719.

Telephone: 608-833-0047. Fax: 608-833-5055.

Technical Facilities: Channel No. 47 (668-674 MHz). Authorized power: 1007-kw max. visual, 100-kw max. aural. Antenna: 1167-ft. above av. terrain, 1024-ft. above ground, 2151-ft. above sea level.

Latitude 43° 03' 22"
 Longitude 89° 32' 07"

Requests CP for change to 1152-kw max. visual, 1476-ft. above av. terrain, 1335-ft. above ground, 2461-ft. above sea level, lat. 43° 3' 21", long. 89° 32' 06", transmitter 8559 Mineral Point Rd. BPCT-940811KF.

Transmitter: Intersection of Hwy. S & Hwy. M, Madison.

Multichannel TV Sound: Stereo only.

Satellite Earth Stations: Comtech, 5-meter C-band; Microdyne, 3-meter Ku-band; M/A-Com, Pinzone receivers.

Ownership: Channel 47 L.P. James L. Arnold, Receiver.

Began Operation: June 8, 1986.

Represented (sales): Seltel Inc.

Represented (legal): Smithwick & Belendiuk, P.C.

Personnel:

James L. Arnold, General Manager.
 Eric L. Jontra, Local Sales Manager.
 Keith Triller, National Sales Manager.
 John Noonan, Program Director.
 Mark Hodorowski, Promotion Manager.



WMSN-TV BMPCT-850129K1 Granted 2/21/85 © American Map Corp., No. 14244

Wayne Woock, Business Manager.
 Kerry Maki, Chief Engineer.

Rates: On request.

City of License: Madison. DMA: Madison. Rank: 85.

Circulation ©1994 Nielsen. Coverage based on Nielsen study.

	Cable TV Households	Non-cable TV Households	Total TV Households
Station Totals	451,560	325,510	777,070
Average Weekly Circulation (1994)	108,591	84,020	199,598
Average Daily Circulation (1994)			86,543

Wisconsin—Madison

WMTV

Ch. 15

Network Service: NBC.

Licensee: Brissette TV of Madison Inc., 615 Forward Dr., Madison, WI 53711.

Studio: 615 Forward Dr., Madison, WI 53711.

Telephone: 608-274-1515. Fax: 608-274-2737.

Technical Facilities: Channel No. 15 (476-482 MHz). Authorized power: 1050-kw max. & 794-kw horizontal visual, 105-kw max. & 79.4-kw horizontal aural. Antenna: 1160-ft. above av. terrain, 1099-ft. above ground, 2157-ft. above sea level.

Latitude 43° 03' 01"
Longitude 89° 29' 15"

Holds CP for change to 945-kw max. visual, 1155-ft. above av. terrain, 1066-ft. above ground, 2132-ft. above sea level; lat. 43° 03' 03", long. 89° 29' 13" BPCT-930420KF.

Transmitter: 615 Forward Dr., Madison.

Multichannel TV Sound: Stereo only.

Satellite Earth Stations: Harris Ku-band; Microdyne, 7-meter C-band; United Satellite Systems, 3.8-meter C-band; United Satellite Systems, 5-meter C-band; 3.8-meter Ku-band; M/A-Com, Microdyne, Scientific-Atlanta receivers.

News Services: AP, CNN, NBC.

Ownership: Brissette Broadcasting Corp. (Group Owner).

Began Operation: July 8, 1953. Sale to Brissette Broadcasting Corp. approved Dec. 24, 1991. Sale to Adams Communications approved Dec. 23, 1987. Sale by Forward Communications Corp. approved by FCC Aug. 16, 1984. Previous sale to Forward by Lee P. Loomis approved May 15, 1963 by FCC (Television Digest, Vol. 3:20). Sale to Loomis by WTVJ interests (Mitchell Wolfson) approved April 2, 1958 (Vol. 14:10, 14). Previous sale to WTVJ interests by founding Gerald A. Bartell family approved July 25, 1957 (Vol. 13:26, 30).

Represented (sales): Blair Television.

Represented (legal): Wiley, Rein & Fielding.



WMTV BPCT-930420KF Granted 6/23/93 © American Map Corp., No. 14244

Personnel:

- David L. Trabert, President & General Manager.
- Sheldon Ripson, News Director.
- Shari Bilsky, Business Manager.
- Sara McCormack, Local Sales Manager.
- Peter Calgaro, Creative Services Director.
- Tom Weeden, Chief Engineer.

Rates: On request.

City of License: Madison. DMA: Madison. Rank: 85.

Circulation © 1994 Nielsen. Coverage based on Nielsen study.

	Cable TV Households	Non-cable TV Households	Total TV Households
Station Totals	671,180	546,180	1,217,360
Average Weekly Circulation (1994)	151,213	103,290	262,900
Average Daily Circulation (1994)			127,810

Wisconsin—Milwaukee

WCGV-TV

Ch. 24

Network Service: None, independent.

Licensee: WCGV Licensee Inc., 2000 W. 41st St., Baltimore, MD 21211.

Studio: 4041 N. 35th St., Milwaukee, WI 53216.

Telephone: 414-442-7050. Fax: 414-874-1899.

Technical Facilities: Channel No. 24 (530-536 MHz). Authorized power: 3000-kw max. visual, 300-kw max. aural. Antenna: 1027-ft. above av. terrain, 1056-ft. above ground, 1713-ft. above sea level.

Latitude	43°	05'	15"
Longitude	87°	54'	13"

Transmitter: 3950 N. Holton St.

Multichannel TV Sound: Stereo only.

Satellite Earth Stations: Microwave Specialties, 5-meter; Scientific-Atlanta, 4.6-meter; Paracclipse; Scientific-Atlanta, Standard Communications receivers.

Ownership: Sinclair Broadcast Group Inc. (Group Owner).

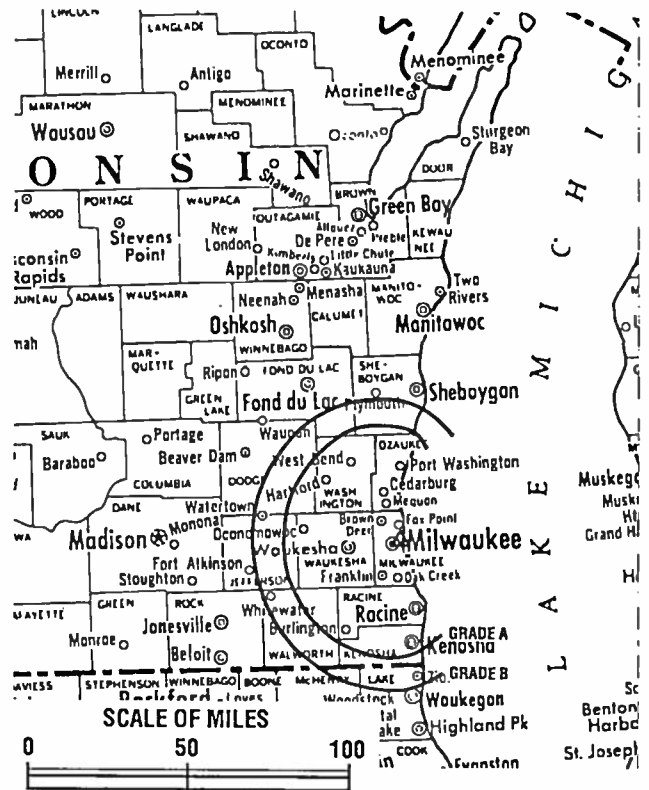
Began Operation: March 19, 1980. Sale to HR Bcstg. by Byron Lasky, Howard Heckel, et al., approved by FCC July 14, 1986 (Television Digest, Vol. 26:26). Sale to ABRY Communications by HR Bcstg. approved Oct. 19, 1990 (Vol. 30:24). FCC approved sale to present owner May, 20 1994 (Vol. 33:3, 35).

Represented (sales): Katz National Television.

Represented (legal): Fisher, Wayland, Cooper & Leader.

Personnel:

Michael E. Schuch, General Manager.
 Mitchell Nye, General Sales Manager.
 Rigby Wilson, Local Sales Manager.
 Nancy Stephens, National Sales Manager.
 Betty Hertz, Program Director.



WCGV-TV BPCT-911119KG Granted 5/29/92 © American Map Corp., No. 14244

Lori Wucherer, Promotion Director.
 Walter White, Chief Engineer.
 Shirley Putnam, Business Manager.

Rates: On request.

City of License: Milwaukee. DMA: Milwaukee. Rank: 29.

Circulation ©1994 Nielsen. Coverage based on Nielsen study.

	Cable TV Households	Non-cable TV Households	Total TV Households
Station Totals	1,914,620	1,660,790	3,575,410
Average Weekly Circulation (1994)	266,722	218,373	486,211
Average Daily Circulation (1994)			207,949

Wisconsin—Milwaukee

WDJT-TV

Ch. 58

Network Service: None, Independent.

Licensee: Weigel Bcstg. Co., Board of Trade Bldg., Suite 3200, 141 W. Jackson Blvd., Chicago, IL 60604.

Studio: 509 W. Wisconsin Ave., Milwaukee, WI 53203.

Telephone: 414-271-5800. Fax: 414-272-1368.

Technical Facilities: Channel No. 58 (734-740 MHz). Authorized power: 2820-kw max. visual. Antenna: 535-ft. above av. terrain, 630-ft. above ground, 1230-ft. above sea level.

Latitude 43° 02' 20"
Longitude 87° 55' 04"

Transmitter: Marc Plaza Hotel, 509 W. Wisconsin Ave., Milwaukee.

Satellite Earth Stations: Comtech, 5-meter Ku-band; Comtech, 5-meter C-band; DH Satellite, 5-meter C-band; Microdyne receivers.

Ownership: Weigel Broadcasting Co. (Group Owner).

Began Operation: November 1, 1988.

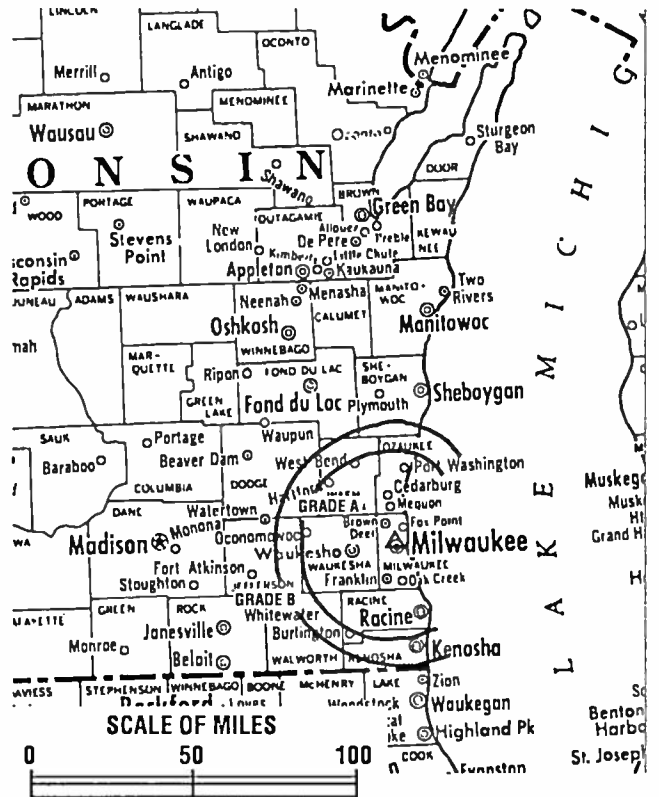
Represented (sales): Adam Young Inc.

Represented (legal): Cohn & Marks.

Represented (engineering): du Treil, Lundin & Rackley.

Personnel:

Bill LeMonds, General Manager.
Gregg Schafer, National & Regional Sales Manager.
Sadie James, Local Sales Manager.
Colin Campbell, Program Director.
Kate Morgan, Promotion & Marketing Director.
Jim Barnes, Chief Engineer.
Tony Cannata, Business Manager.
Chris Sass, Production Manager.



WDJT-TV BPCT-890201KR Granted 7/31/89 © American Map Corp., No. 14244

Highest 30 Sec. Rate: \$375.

City of License: Milwaukee. DMA: Milwaukee. Rank: 29.

Circulation ©1994 Nielsen. Coverage based on Nielsen study.

	Cable TV Households	Non-cable TV Households	Total TV Households
Station Totals	458,350	391,730	850,080
Average Weekly Circulation (1994)	53,329	72,814	126,436
Average Daily Circulation (1994)			36,352

Wisconsin—Milwaukee

WISN-TV

Ch. 12

Network Service: ABC.

Licensee: The Hearst Corp., 959 8th Ave., New York, NY 10019.

Studio: 19th & Wells Sts., Milwaukee, WI 53233.

Mailing Address: Box 402, Milwaukee, WI 53201.

Telephone: 414-342-8812. Fax: 414-342-6490.

Technical Facilities: Channel No. 12 (204-210 MHz). Authorized power: 316-kw visual, 31.6-kw aural. Antenna: 1000-ft. above av. terrain, 1105-ft. above ground, 1735-ft. above sea level.

Latitude 43° 06' 41"
Longitude 87° 55' 38"

Transmitter: 5201 N. Milwaukee River Pkwy.

Multichannel TV Sound: Stereo only.

Satellite Earth Stations: Vertex, 4.5-meter Ku-band; Andrew, 5-meter; Andrew, 4.5-meter; Andrew, 7.3-meter; SatCom, 5.6-meter; Scientific-Atlanta, Avantek receivers.

AM Affiliate: WISN, 50-kw, 1130 kHz.

FM Affiliate: WLTQ, 11.5-kw, 97.3 MHz (No. 247), 910-ft.

News Services: ABC, AP, Conus.

Ownership: Hearst Broadcasting (Group Owner).

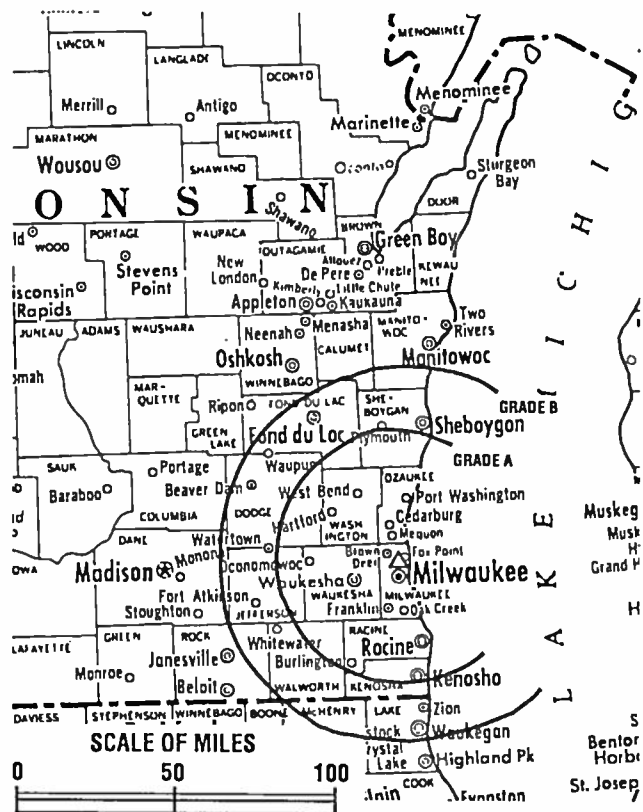
Began Operation: October 27, 1954 as WTVW; sale to present owners by group headed by L. F. Gran, Paul A. Pratt & Loron Thurwachter approved by FCC March 2, 1955 (Television Digest, Vol. 11:2, 5, 10).

Represented (sales): Blair Television.

Represented (legal): Tharrington, Smith & Hargrove.

Personnel:

Howard Ritchie Jr., Vice President & General Manager.
Dean Maytag, Director of Broadcast Services.
Pete Monfre, General Sales Manager.
Laura Hargis, Sales Manager.



WISN-TV BMPCT-3231 Granted 7/20/55 © American Map Corp., No. 14244

Fred D'Ambrosi, News Director.
Patrick Baldwin, Director of Promotion & Community Services.
Russ Elkin, Chief Engineer.

Highest 30 Sec. Rate: \$7000.

NETWORK BASE HOURLY RATE: \$1850.

City of License: Milwaukee. DMA: Milwaukee. Rank: 29.

Circulation ©1994 Nielsen. Coverage based on Nielsen study.

	Cable TV Households	Non-cable TV Households	Total TV Households
Station Totals	2,156,890	1,808,590	3,965,480
Average Weekly Circulation (1994)	370,180	319,309	688,881
Average Daily Circulation (1994)			396,097

Wisconsin—Milwaukee

WITI-TV

Ch. 6

Network Service: Fox.

Licensee: WITI License Inc., 9001 N. Green Bay Rd., Milwaukee, WI 53217.

Studio: 9001 N. Green Bay Rd., Milwaukee, WI 53217.

Mailing Address: Box 17600, Milwaukee, WI 53217.

Telephone: 414-355-6666. Fax: 414-355-3263.

Technical Facilities: Channel No. 6 (82-88 MHz). Authorized power: 100-kw visual, 10-kw aural. Antenna: 1000-ft. above av. terrain, 1078-ft. above ground, 1720-ft. above sea level.

Latitude 43° 05' 24"
Longitude 87° 53' 47"

Transmitter: NE corner of Capitol Dr. & Estabrook Pkwy., Shorewood, WI.

Multichannel TV Sound: Stereo only.

Satellite Earth Stations: Scientific-Atlanta, 7-meter; Vertex, 6.2-meter Ku & C-band; Scientific-Atlanta, 4.5-meter Ku-band; M/A-Com, Scientific-Atlanta, Pinzone receivers.

SNG Mobile Dish: BAF, 2.3-meter Ku-band.

News Services: AP, CNN.

Ownership: New World Communications Group (Group Owner).

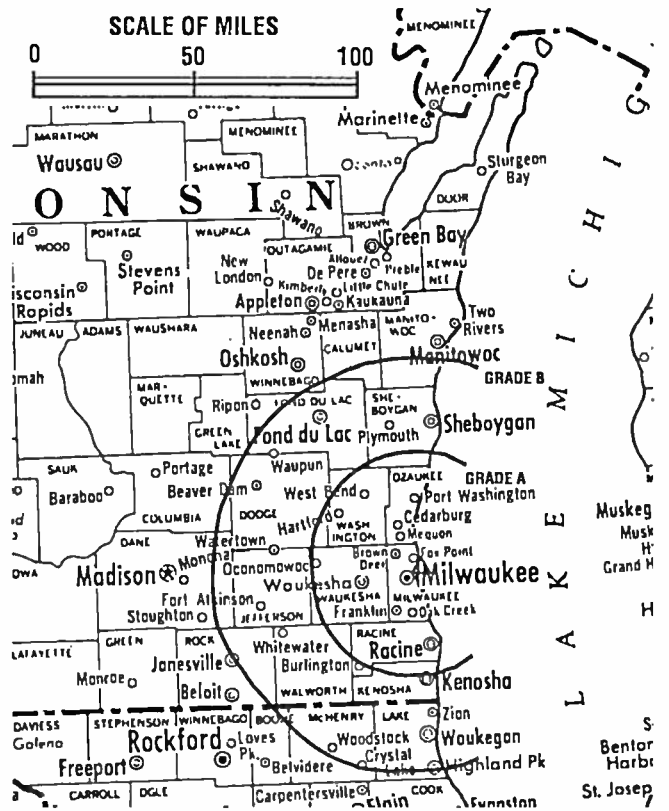
Began Operation: May 21, 1956. Transfer to Trustee granted Sept. 1, 1992. Sale to present owner granted by FCC April 13, 1993.

Represented (sales): New World Sales & Marketing Inc.

Represented (legal): Pepper & Corazzini.

Personnel:

Andrew P. Potos, President & General Manager.
Maria Tully, General Sales Manager.
Joe Arbogast, Local Sales Manager.
Anne Clausen, Director of Programming & Research.
Scott Steffey, Director of Creative Services.



WITI-TV BPCT-2807 Granted 3/29/61 © American Map Corp., No. 14244

Jill Geisler, News Director.
Donald Roering, Chief Engineer.
James Kurz, Controller.

Rates: On request.

City of License: Milwaukee. DMA: Milwaukee. Rank: 29.

Circulation ©1994 Nielsen. Coverage based on Nielsen study.

	Cable TV Households	Non-cable TV Households	Total TV Households
Station Totals	1,734,250	1,527,640	3,261,890
Average Weekly Circulation (1994)	371,493	329,668	700,761
Average Daily Circulation (1994)			427,638

Wisconsin—Milwaukee

WTMJ-TV

Ch. 4

Network Service: NBC.

Licensee: WTMJ Inc., 720 E. Capitol Dr., Milwaukee, WI 53212.

Studio: 720 E. Capitol Dr., Milwaukee, WI 53212.

Mailing Address: Box 693, Milwaukee, WI 53201.

Telephone: 414-332-9611. Fax: 414-223-5255.

Technical Facilities: Channel No. 4 (66-72 MHz). Authorized power: 100-kw visual, 10-kw aural. Antenna: 1000-ft. above av. terrain, 1096-ft. above ground, 1728-ft. above sea level.

Latitude 43° 05' 29"
Longitude 87° 54' 07"

Transmitter: 720 E. Capitol Dr.

Multichannel TV Sound: Stereo and separate audio program.

Satellite Earth Stations: Transmit/receive Harris, 5-meter C-band; Andrew, 4.6-meter Ku-band; Andrew, 4.6-meter C-band; Harris, 5-meter Ku-band; M/A-Com, 5-meter C-band; Andrew, Harris, M/A-Com, Scientific-Atlanta receivers.

SNG Mobile Dish: Roscor, 2.8-meter Ku-band.

AM Affiliate: WTMJ, 5-kw, 620 kHz.

FM Affiliate: WTKI, 15.5-kw, 94.5 MHz (No. 233), 910-ft.

News Services: CNN, NBC, NPS.

Ownership: WTMJ Inc. (Group Owner).

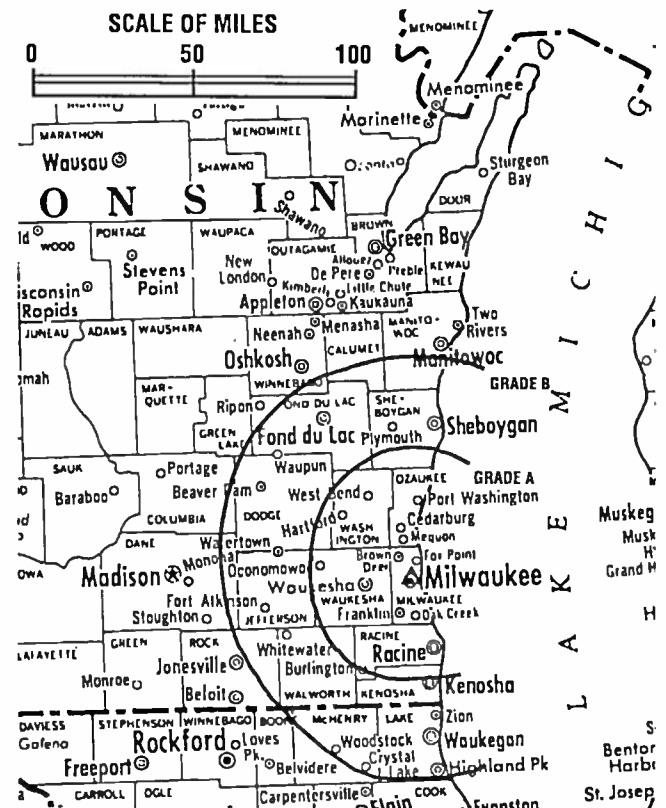
Began Operation: December 3, 1947.

Represented (sales): Petry Television Inc.

Represented (legal): Hogan & Hartson.

Personnel:

Doug Kiel, President & General Manager.
Ron Kurtis, Vice President, Finance.
Jim Prather, Vice President, News.
Mark Strachota, General Sales Manager.
Mark LeGrand, Local Sales Manager.
Randy Price, Director of Engineering.
Mike Stutz, Program Manager.



WTMJ-TV BPCT-3947 Granted 6/14/67 © American Map Corp., No. 14244

Jim Thomas, Promotion Director.
Dennis Majewski, Production Manager.
Ed Hinshaw, Manager of Editorial Affairs.
Mary Alice Tierney, Community Affairs Manager.
Rod Synnes, Community Relations Director.
Hank Stoddard, Sports Director.

Highest 30 Sec. Rate: \$4000.

NETWORK BASE HOURLY RATE: \$1850.

City of License: Milwaukee. DMA: Milwaukee. Rank: 29.

Circulation © 1994 Nielsen. Coverage based on Nielsen study.

	Cable TV Households	Non-cable TV Households	Total TV Households
Station Totals	2,104,670	1,744,270	3,848,940
Average Weekly Circulation (1994)	385,611	334,842	720,453
Average Daily Circulation (1994)			426,368

Wisconsin—Milwaukee

WVCY-TV

Ch. 30

Network Service: None, independent.

Licensee: Wisconsin Voice of Christian Youth, 2712 W. Vliet St., Milwaukee, WI 53208.

Studio: 2712 W. Vliet St., Milwaukee, WI 53208.

Telephone: 414-935-3000. Fax: 414-935-3015.

Technical Facilities: Channel No. 30 (566-572 MHz). Authorized power: 1070-kw max. & 550-kw horizontal visual, 107-kw max. & 55-kw horizontal aural. Antenna: 960-ft. above av. terrain, 1089-ft. above ground, 1747-ft. above sea level.

Latitude 43° 05' 15"
Longitude 87° 54' 12"

Transmitter: 3950 N. Holton St.

Satellite Earth Stations: ChannelMaster, 3-meter C-band; Kaultronics, 4-meter C-band.

Ownership: Wisconsin Voice of Christian Youth Inc. (Group Owner).

Began Operation: January 1, 1983.

Represented (legal): Wiley, Rein & Fielding.

Personnel:

Vic Eliason, General Manager.
Gary Piedot, Chief Engineer.
Jim Schneider, Program Director.

Rates: On request.

City of License: Milwaukee. DMA: Milwaukee. Rank: 29.



WVCY-TV BPCT-5077 Granted 10/21/80 © American Map Corp., No. 14244

Circulation ©1994 Nielsen. Coverage based on Nielsen study.

	Cable TV Households	Non-cable TV Households	Total TV Households
Station Totals	413,080	364,050	777,130
Average Weekly Circulation (1994)	5,672	12,264	17,715
Average Daily Circulation (1994)			5,639

Wisconsin—Milwaukee

WVTV

Ch. 18

Network Service: None, independent.

Licensee: WVTV Inc., 4041 N. 35th St., Milwaukee, WI 53216.

Studio: 4041 N. 35th St., Milwaukee, WI 53216.

Telephone: 414-442-7050. Fax: 414-874-1899.

Technical Facilities: Channel No. 18 (494-500 MHz). Authorized power: 5000-kw max. visual, 500-kw max. aural. Antenna: 1008-ft. above av. terrain, 1101-ft. above ground, 1732-ft. above sea level.

Latitude 43° 05' 48"
Longitude 87° 54' 19"

Transmitter: 0.5-mi. N of E. Capitol Dr. on N. Humboldt Ave., Milwaukee.

Multichannel TV Sound: Stereo only.

Satellite Earth Stations: Scientific-Atlanta, 7-meter C-band; Comtech, 5-meter C-band; Comtech, 4.6-meter Ku-band; Comtech, 3-meter Ku-band; M/A-Com, Microwave Assoc., Pinzone, Scientific-Atlanta, Standard Communications receivers.

Ownership: Gaylord Broadcasting Co. (Group Owner).

Began Operation: July 20, 1959. Sale to Gaylord Bcstg. by Harold & Bernard Sampson approved by FCC March 24, 1966 (Television Digest, Vol. 5:45; 6:13). Previous sale of 51% by Gene Posner to Harold & Bernard Sampson approved Aug. 9, 1962 (Vol. 2:26) Note: Sale pends (Vol. 33:34).

Represented (sales): MMT Sales Inc.

Represented (legal): Reed, Smith, Shaw & McClay.

Personnel:

- Michael E. Schuch, General Manager.
- Sandy Graver, Station Manager.
- Mitchell Nye, General Sales Manager.
- Betty Hertz, Program Director.
- Mark Hodorowski, Promotion Director.
- Wally White, Chief Engineer.
- Paul Rudolph, Production Manager.



WVTV BMPCT-870202LJ Granted 4/30/87 © American Map Corp., No. 14244

Jim Hall, Chief Operator.
Shirley Putnam, Business Manager.

Rates: On request.

City of License: Milwaukee. DMA: Milwaukee. Rank: 29.

Circulation ©1994 Nielsen. Coverage based on Nielsen study.

	Cable TV Households	Non-cable TV Households	Total TV Households
Station Totals	1,917,300	1,661,190	3,578,490
Average Weekly Circulation (1994)	275,066	230,710	507,653
Average Daily Circulation (1994)			202,510

Wisconsin—Racine

WJJA

Ch. 49

Network Service: None, independent.

Licensee: TV 49 Inc., 4311 Oakwood Rd., Oak Creek, WI 53154.

Studio: 4311 E. Oakwood Rd., Oak Creek, WI 53154.

Telephone: 414-764-4953. Fax: 414-764-5190.

Technical Facilities: Channel No. 49 (680-686 MHz). Authorized power: 2690-kw max. visual, 269-kw max. aural. Antenna: 469-ft. above av. terrain, 413-ft. above ground, 1112-ft. above sea level.

Latitude 42° 51' 18"
Longitude 87° 50' 41"

Requests modification of CP for change to 2558-kw max. visual, 489-ft. above av. terrain, 436-ft. above ground, 1135-ft. above sea level BMPCT-940509KG.

Transmitter: 4311 E. Oakwood Rd., Oak Creek.

Satellite Earth Station: DH Satellite; Omni receivers.

Ownership: TV 49 Inc.

Began Operation: January 27, 1990.

Represented (legal): Arter & Hadden.

Represented (engineering): Lyle R. Evans.

Personnel:

Michael Schuster, General Manager.
Steven Meitner, Chief Engineer.
Arvls Kinlow, Business Manager.

Rates: On request.



WJJA BMPCT-870918KJ Granted 11/30/88 © American Map Corp., No. 14244

City of License: Racine. DMA: Milwaukee. Rank: 29.

Circulation © 1994 Nielsen. Coverage based on Nielsen study.

	Cable TV Households	Non-cable TV Households	Total TV Households
Station Totals	356,270	305,330	661,600
Average Weekly Circulation (1994)	2,068	2,160	4,289
Average Daily Circulation (1994)			1,641

Wisconsin—Rhineland-Wausau

WJFW-TV

Ch. 12

Network Service: NBC.

Licensee: Northland TV Inc., Box 858, Rhineland, WI 54501.

Studio: S. Oneida Ave., Rhineland, WI 54501.

Telephone: 715-369-4700.

Technical Facilities: Channel No. 12 (204-210 MHz). Authorized power: 316-kw visual, 57.6-kw aural. Antenna: 1662-ft. above av. terrain, 1679-ft. above ground, 3323-ft. above sea level.

Latitude 45° 40' 02"
Longitude 89° 12' 27"

Transmitter: County Hwy. C at Starks.

Multichannel TV Sound: Stereo only.

Satellite Earth Stations: 3 in operation; Channel Master, Harris receivers.

News Services: NBC, UPI.

Ownership: Seaway Communications Inc. (Group Owner).

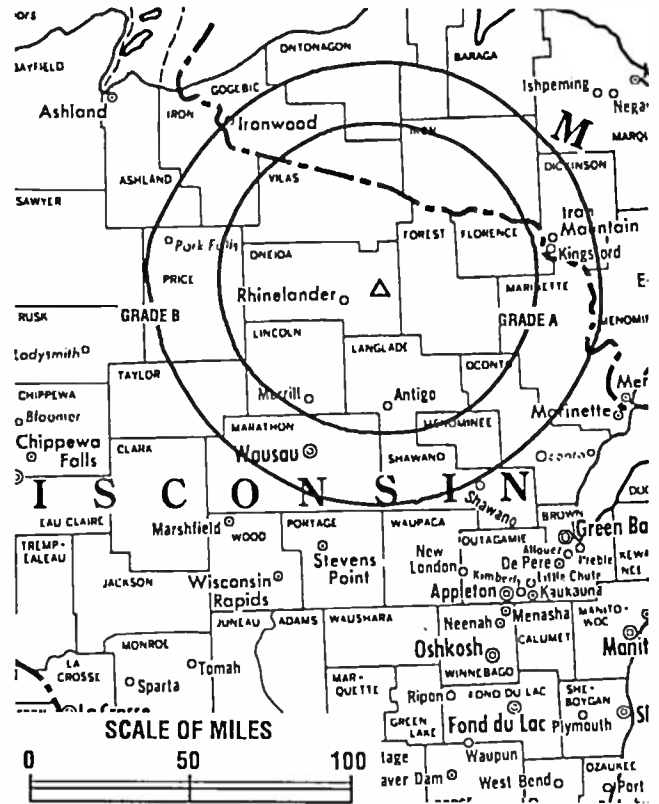
Began Operation: October 20, 1966. Left air Nov. 17, 1968 following destruction of transmitter by plane crash. Resumed operation Sept. 10, 1969 (Television Digest, Vol. 9:37). Distress sale to present minority-owned company by Alvin E. O'Konski approved by FCC April 20, 1979 (Vol. 19:16).

Represented (sales): Seltel Inc.

Represented (legal): Mullin, Rhyne, Emmons & Topel, P.C.

Personnel:

Marie Platteter, General Manager.
Jack Crowley, General Sales Manager.
Chris Oatman, News Director.
Sandy England, Traffic Assistant.
Brian Henning, Chief Engineer.
Susan Sharkey, Promotion Director.
Brigitte Jorgensen, Business Manager.



WJFW-TV BPCT-4216 Granted 4/30/69 © American Map Corp., No. 14244

Jim Berns, Production Manager.
Andrea Smugala, Production Manager.

Rates: On request.

City of License: Rhineland. DMA: Wausau-Rhineland. Rank: 131.

Circulation ©1994 Nielsen. Coverage based on Nielsen study.

	Cable TV Households	Non-cable TV Households	Total TV Households
Station Totals	215,010	182,840	397,850
Average Weekly Circulation (1994)	40,377	42,348	89,313
Average Daily Circulation (1994)			45,794

Wisconsin—Wausau

WAOW-TV

Ch. 9

Network Service: ABC.

Licensee: Tak Communications Inc., Debtor-in-Possession, 1355 Piccard Dr., Suite 460, Rockville, MD 20850.

Studio: 1908 Grand Ave., Wausau, WI 54401.

Telephone: 715-842-2251. Fax: 715-848-0195.

Technical Facilities: Channel No. 9 (186-192 MHz). Authorized power: 316-kw visual, 63-kw aural. Antenna: 1210-ft. above av. terrain, 647-ft. above ground, 2549-ft. above sea level.

Latitude 44° 55' 14.30"
Longitude 89° 41' 30.60"

Transmitter: Rib Mountain.

Satellite Earth Stations: Andrew, 7.3-meter C-band; United Satellite Systems, 5-meter; Andrew, 4-meter C-band; United Satellite Systems, Avantek receivers.

News Services: AP, CNN.

Ownership: Tak Communications Inc., Debtor-in-Possession.

Began Operation: May 7, 1965. Sale to Sharad Tak by Liberty Broadcasting approved by FCC Jan. 7, 1985 (Television Digest, Vol. 24:43) Assignment of license to Operating Agent granted by FCC Jan. 27, 1993.

Represented (sales): Katz Continental Television.

Represented (legal): Dow, Lohnes & Albertson.

Personnel:

Laurin Jorstad, General Manager.
Marshall Porter, General Sales Manager.
Rick Moll, News Director.
Sharon Reyer, Promotion Director.
Russ Crass, Chief Engineer.



WAOW-TV BPCT-4608 Granted 2/26/75 © American Map Corp., No. 14244

Highest 30 Sec. Rate: \$600.

NETWORK BASE HOURLY RATE: \$450.

City of License: Wausau. DMA: Wausau-Rhineland. Rank: 131.

Circulation ©1994 Nielsen. Coverage based on Nielsen study.

	Cable TV Households	Non-cable TV Households	Total TV Households
Station Totals	263,320	265,650	528,970
Average Weekly Circulation (1994)	70,637	87,043	164,881
Average Daily Circulation (1994)			105,719

Wisconsin—Wausau

WSAW-TV

Ch. 7

Network Service: CBS.

Licensee: Brissette TV of Wausau Inc.

Studio: 1114 Grand Ave., Wausau, WI 54403.

Mailing Address: Box 8088, Wausau, WI 54402.

Telephone: 715-845-4211. Fax: 715-845-2649.

Technical Facilities: Channel No. 7 (174-180 MHz). Authorized power: 316-kw visual, 63.2-kw aural. Antenna: 1209-ft. above av. terrain, 645-ft. above ground, 2547-ft. above sea level.

Latitude 44° 55' 14.30"
Longitude 89° 41' 30.60"

Transmitter: Rib Mountain.

Satellite Earth Stations: Scientific-Atlanta, 7-meter C-band; Comtech, 5-meter C-band; Scientific-Atlanta, 4.6-meter C-band; Vertex, 4.6-meter Ku-band; RCA, Scientific-Atlanta, M/A-Com receivers.

News Services: AP, CBS, CNN, UPI.

Ownership: Brissette Broadcasting Corp. (Group Owner).

Began Operation: October 24, 1954. Sale by Forward Communications Corp. approved by FCC August 16, 1984 (Television Digest, Vol. 23:44). Sale to Adams Communications approved Dec. 23, 1987. Sale to present owners approved Dec. 24, 1991.

Represented (sales): Blair Television.

Personnel:

Scott Chorski, General Manager.
Steve Wade, General Sales Manager.
Glen Moberg, News Director.
Joe Kamenick, Chief Engineer.
Tony Christman, Business Manager.
Lee Klaus, Operations Manager.



WSAW-TV BPCT-2289 Granted 9/13/57 © American Map Corp., No. 14244

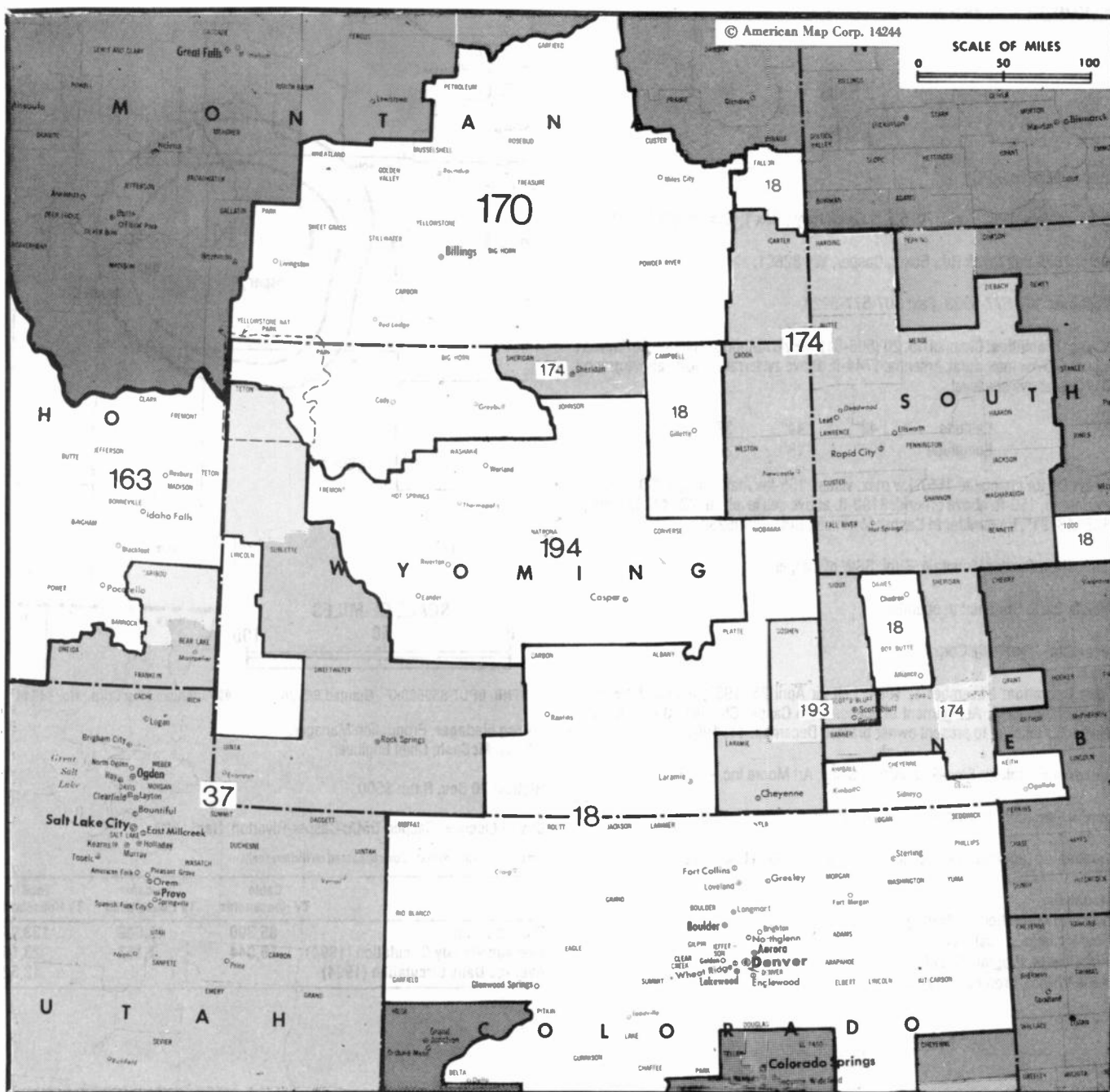
Highest 30 Sec. Rate: \$540.

NETWORK BASE HOURLY RATE: \$450.

City of License: Wausau. DMA: Wausau-Rhinelander. Rank: 131.

Circulation ©1994 Nielsen. Coverage based on Nielsen study.

	Cable TV Households	Non-cable TV Households	Total TV Households
Station Totals	268,130	253,280	521,410
Average Weekly Circulation (1994)	82,542	88,773	179,201
Average Daily Circulation (1994)			118,734



MARKET	NIELSEN DMA TV HOUSEHOLDS	RANK	MARKET AREA COMMERCIAL STATIONS
Denver, CO	1,142,160	18	KCEC (50), KCNC-TV (4), KDVR (31), KFCT (22), KFNR (11), KMGH-TV (7), KREG-TV (3), KSBS-TV (24), KTVQ (20), KTVS (3), KUBD (59), KUSA-TV (9), KWGN-TV (2), KWHD (53), KJZZ-TV (14), KOOG-TV (30), KSGI-TV (4), KSL-TV (5), KSTU (13), KTVX (4), KUTV (2)
Salt Lake City, UT	638,450	37	KIDK (3), KJF-TV (8), KJM (2), KPMI (6)
Idaho Falls-Pocatello, ID	102,250	163	KSVI (6), KTVQ (2), KULR-TV (8), KYUS-TV (3)
Billings, MT	89,560	170	KCLO-TV (15), KEVN-TV (7), KHSD-TV (11), KVVV-TV (5), KOTA-TV (3), KSGW-TV (12)
Rapid City, SD	86,050	174	KDUH-TV (4), KGWN-TV (5), KKTU (33), KLWY (27), KSTF (10)
Cheyenne, WY-Scottsbluff, NE-Sterling, CO	49,000	193	KFNB (20), KFNE (10), KGWC-TV (14), KGWL-TV (5), KGWR-TV (13), KTWO-TV (2)
Casper-Riverton, WY	47,580	194	

State Cross Reference List

Communities that receive programs of stations that are located elsewhere.

KGWL-TV, Lander See Riverton, WY

Wyoming Station Totals as of November 1, 1994

	VHF	UHF	TOTAL
Commercial Television Stations	8	4	12
Educational Television Stations	1	0	1
	9	4	13

Wyoming—Casper

KFNB

Ch. 20

Network Service: ABC.

Licensee: WyoMedia Corp., 7075 Salt Creek Hwy., Box 1, Casper, WY 82601.

Studio: 7075 Salt Creek Rd., Box 1, Casper, WY 82601.

Telephone: 307-577-5923. Fax: 307-577-5928.

Technical Facilities: Channel No. 20 (506-512 MHz). Authorized power: 68-kw max. visual, 6.8-kw max. aural. Antenna: 1744-ft. above av. terrain, 150-ft. above ground, 8170-ft. above sea level.

Latitude 42° 44' 37"
Longitude 106° 18' 26"

Holds CP for change to 1557-kw max. visual, 155-kw max. aural, 1750-ft. above av. terrain, 150-ft. above ground, 8190-ft. above sea level; lat. 42° 44' 37", long. 106° 18' 31", transmitter to Casper Mountain. BPCT-860523KF.

Transmitter: Casper Mountain, 8-mi. SSW of Casper.

Satellite Earth Stations: In operation.

Ownership: WyoMedia Corp.

Began Operation: November 1, 1984. Left air April 25, 1989, resumed operation January 22, 1990. Assignment of license from Casper Channel 20 Inc., Mark R. Nalbene, Receiver to present owner granted December 11, 1991.

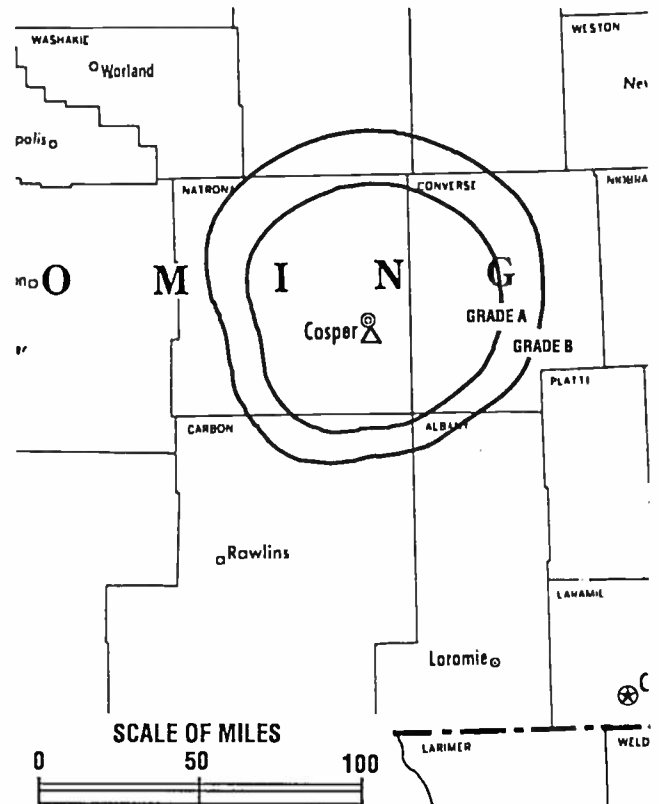
Represented (sales): Savalli Broadcast Sales; Art Moore Inc.

Represented (legal): Irwin, Campbell & Crowe.

Represented (engineering): Arthur K. Peters Consulting Engineers.

Personnel:

Mark Nalbene, General Manager.
Tina Nalbene, Local Sales Manager.
Kim Ortega, Program Director.
Kelly Wright, Promotion Director.



KFNB BPCT-860523KF Granted 8/5/86

© American Map Corp., No. 14244

Greg Fladager, Production Manager.
Brian McCash, Chief Engineer.

Highest 30 Sec. Rate: \$500.

City of License: Casper. DMA: Casper-Riverton. Rank: 194.

Circulation ©1994 Nielsen. Coverage based on Nielsen study.

	Cable TV Households	Non-cable TV Households	Total TV Households
Station Totals	85,300	48,660	133,960
Average Weekly Circulation (1994)	16,044	7,163	23,157
Average Daily Circulation (1994)			12,521

Wyoming—Casper

KGWC-TV

Ch. 14

(Operates satellites KGWL-TV, Lander & KGWR-TV, Rock Springs, WY)

Network Service: CBS.

Licensee: Stauffer Communications Inc., Box 119, Topeka, KS 66601.

Studio: 304 N. Center St., Casper, WY 82601.

Telephones: 307-234-1111; 800-788-5492. Fax: 307-234-2835.

Technical Facilities: Channel No. 14 (470-476 MHz). Authorized power: 1380-kw max. & 759-kw horizontal visual, 140-kw max. & 79.4-kw horizontal aural. Antenna: 1880-ft. above av. terrain, 235-ft. above ground, 8255-ft. above sea level.

Latitude 42° 44' 26"
Longitude 106° 21' 34"

Transmitter: R79W, T32N, Section 18, Natrona County.

Satellite Earth Stations: Magnatech, 5-meter C-band; AEL, 4-meter Ku-band; Magnatech, 3-meter C-band; M/A-Com, Microdyne receivers.

News Services: AP, CBS.

Ownership: Stauffer Communications Inc. (Group Owner).

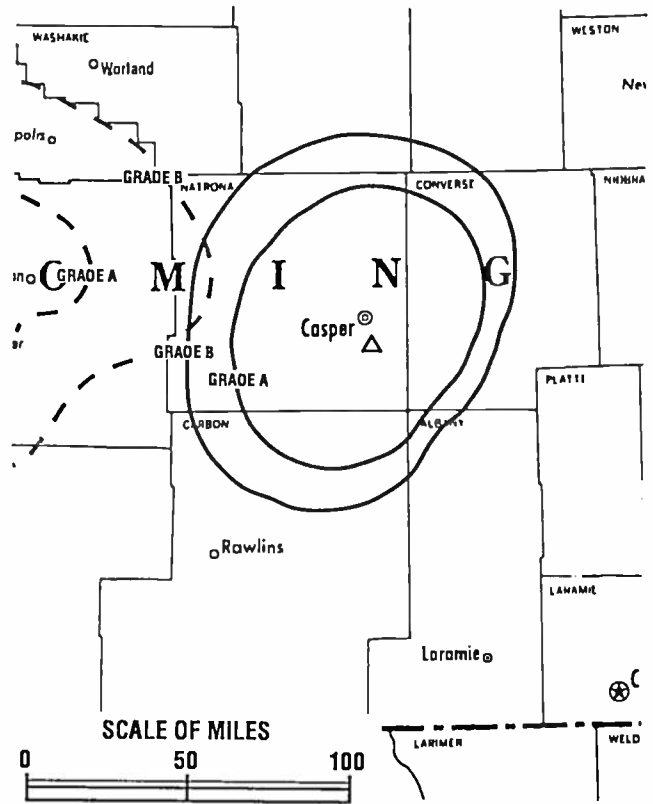
Began Operation: August 12, 1980. Sale to present owner by Rocky Mountain Communications Network approved by FCC August 25, 1986 (Television Digest, Vol. 26:23).

Represented (sales): Katz Continental Television.

Represented (legal): Dow, Lohnes & Albertson.

Personnel:

Carl Occhipinti, General Manager.
Alan Nicksic, Station Manager.
Tim Swanson, General Sales Manager.
Nimi McConigley, News Director.
Jeremy Patey, Program Director.



KGWC-TV BMPCT-800519KH Granted 6/27/80 © American Map Corp., No. 14244

Rates: On request.

City of License: Casper. DMA: Casper-Riverton. Rank: 194.

Circulation ©1994 Nielsen. Coverage based on Nielsen study.

	Cable TV Households	Non-cable TV Households	Total TV Households
Station Totals	87,170	49,100	136,270
Average Weekly Circulation (1994)	17,547	6,567	28,442
Average Daily Circulation (1994)			14,358

Wyoming—Casper

KTWO-TV

Ch. 2

(Operates satellite KKTU, Cheyenne, WY)

Network Service: NBC.

Licensee: KTWO Corp., 212 E. Liberty St., Wooster, OH 44691.

Studio: 4200 E. 2nd St., Casper, WY 82609.

Telephone: 307-237-3711. Fax: 307-234-9866.

Technical Facilities: Channel No. 2 (54-60 MHz). Authorized power: 100-kw visual, 22-kw aural. Antenna: 2000-ft. above av. terrain, 375-ft. above ground, 8485-ft. above sea level.

Latitude 42° 44' 03"
Longitude 106° 20' 00"

Transmitter: 8-mi. S of Casper.

News Service: AP.

Ownership: Wooster Republican Printing Co. (Group Owner).

Began Operation: March 8, 1957. Sale of station by Harriscopie Bcstg. Corp. to Wooster Republican Printing Co. approved by FCC Dec. 12, 1986 (Television Digest, Vol. 26:45). Sale to Eastern Bcstg. Corp. approved by FCC Sept. 6, 1994, but not yet consummated (Vol. 34:26).

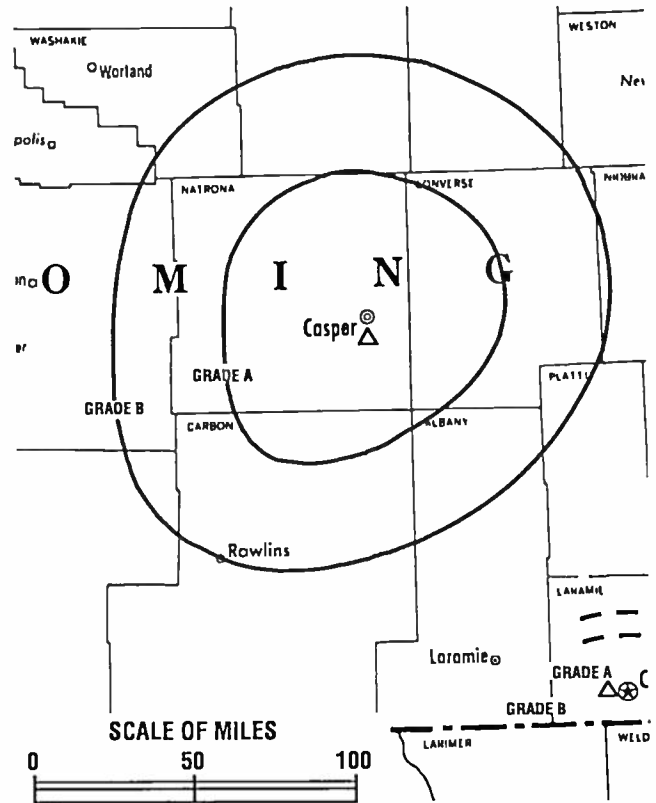
Represented (sales): Seltel Inc.

Represented (legal): Baker & Hostetler.

Represented (engineering): Hammett & Edison Inc.

Personnel:

Michelle Ferguson, General Manager.
Tim Havasi, Local Sales Manager.
Debbie Hales-McLemore, National Sales Manager.
Susan Anderson, News Director.
Dave Borino, Program Director.
Roger Sewell, Promotion Director.
Linda Makinen, Business Manager.



KTWO-TV BPCT-3231 Granted 9/25/63

© American Map Corp., No. 14244

Scott Barella, Director of Engineering.
Stacy Johnson, Marketing Director.

Highest 30 Sec. Rate: \$425.

City of License: Casper. DMA: Casper-Riverton. Rank: 194.

Circulation ©1994 Nielsen. Coverage based on Nielsen study.

	Cable TV Households	Non-cable TV Households	Total TV Households
Station Totals	743,360	515,110	1,258,470
Average Weekly Circulation (1994)	45,879	30,121	100,673
Average Daily Circulation (1994)			47,266

Wyoming—Cheyenne

KGWN-TV

Ch. 5

(Operates satellites KSTF, Scottsbluff, NE & KTVS, Sterling, CO)

Network Service: CBS, ABC.

Licensee: Stauffer Communications Inc., 2923 E. Lincolnway, Cheyenne, WY 82001.

Studio: 2923 E. Lincolnway, Cheyenne, WY 82001.

Telephone: 307-634-7755. Fax: 307-637-8604.

Technical Facilities: Channel No. 5 (76-82 MHz). Authorized power: 100-kw visual, 10-kw aural. Antenna: 620-ft. above av. terrain, 483-ft. above ground, 7260-ft. above sea level.

Latitude 41° 06' 03"
Longitude 105° 00' 16"

Transmitter: Borie, WY, 10.2-mi. WSW of Cheyenne.

Satellite Earth Stations: Transmit/receive Scientific-Atlanta, 7-meter C-band; Scientific-Atlanta, 5-meter Ku-band; RCA, Scientific-Atlanta receivers.

News Service: AP.

Ownership: Stauffer Communications Inc. (Group Owner).

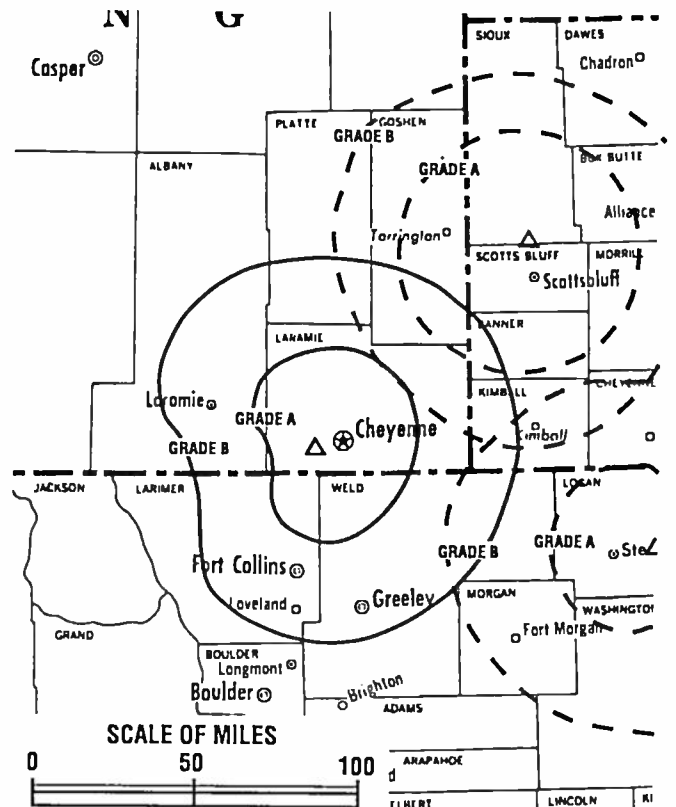
Began Operation: March 22, 1954. Sale to Lamb Enterprises by Frontier Bcstg. Co. (McCraken) approved by FCC July 6, 1972 (Television Digest, Vol. 11:47; 12:28). Sale to Burke Bcstg. approved Oct. 14, 1983. Sale to present owner approved July 8, 1986 (Vol. 26:13).

Represented (sales): Katz Continental Television.

Represented (legal): Dow, Lohnes & Albertson.

Personnel:

Carl J. Occhipinti, General Manager.
Dusty Thein, General Sales Manager.
Barbara Parenti, Program Director.
Brian Olson, News Director.
Steve Vancourt, Promotion Director.



KGWN-TV BMPCT-1399 Granted 10/2/53 © American Map Corp., No. 14244

Tony Schaefer, Chief Engineer.
Bert Grant, Business Manager.

Rates: On request.

City of License: Cheyenne. DMA: Cheyenne-Scottsbluff-Sterling. Rank: 193.

Circulation ©1994 Nielsen. Coverage based on Nielsen study.

	Cable TV Households	Non-cable TV Households	Total TV Households
Station Totals	742,090	508,770	1,250,860
Average Weekly Circulation (1994)	38,703	21,813	61,476
Average Daily Circulation (1994)			29,484

Wyoming—Cheyenne

KKTU

Ch. 33

(Satellite of KTWQ-TV, Casper, WY)

Network Service: NBC.

Licensee: KTWQ Corp., 4200 E. 2nd St., Casper, WY 82609.

Studio: See KTWQ-TV, Casper

Telephone: 307-237-3711. Fax: 307-234-9866.

Technical Facilities: Channel No. 33 (584-590 MHz). Authorized power: 253-kw max. visual. Antenna: 485-ft. above av. terrain, 482-ft. above ground, 6940-ft. above sea level.

Latitude 41° 08' 55"
Longitude 104° 57' 22"

Transmitter: 6.25-mi. W of Cheyenne.

Ownership: Wooster Republican Printing Co. (Group Owner).

Began Operation: August 28, 1987.

Represented (sales): Seitel Inc.

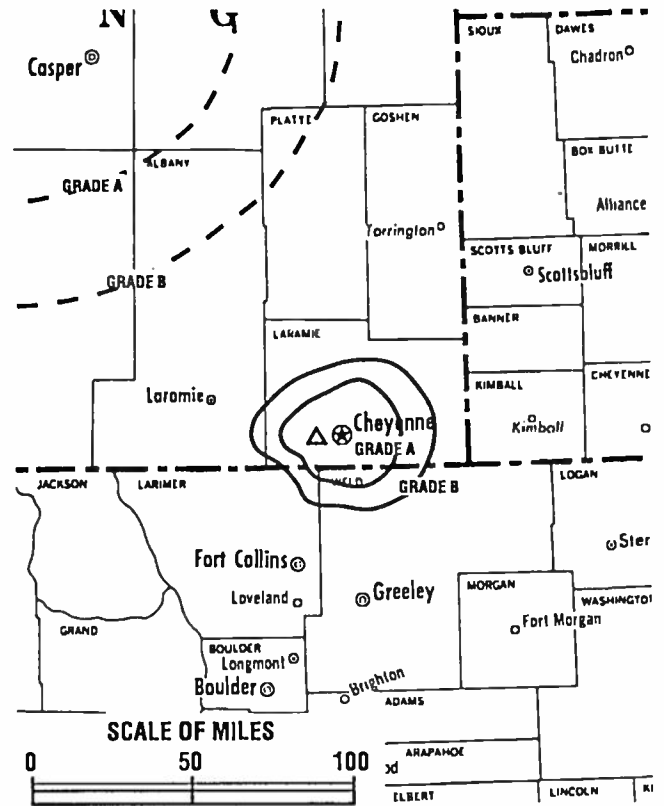
Represented (legal): Baker & Hostetler.

Represented (engineering): Hammett & Edison Inc.

Personnel: See KTWQ-TV, Casper, WY.

City of License: Cheyenne. DMA: Cheyenne-Scottsbluff-Sterling. Rank: 193.

Circulation ©1994 Nielsen. Coverage based on Nielsen study.



KKTU BMPCT-870424KG Granted 7/24/87 © American Map Corp., No. 14244

	Cable TV Households	Non-cable TV Households	Total TV Households
Station Totals	22,090	7,060	29,150
Average Weekly Circulation (1994)	7,732	2,760	10,494
Average Daily Circulation (1994)			3,906

Wyoming—Cheyenne

KLWY

Ch. 27

Network Service: Fox.

Licensee: WyoMedia Corp., 7075 Salt Creek Hwy., Box 1, Casper, WY 82601.

Studio: 7075 Salt Creek Hwy., Box 1, Casper, WY 82601.

Telephone: 307-577-5923.

Technical Facilities: Channel No. 27 (548-554 MHz). Authorized power: 4270-kw max. & 1170-kw horizontal visual, 427-kw max. & 117-kw horizontal aural. Antenna: 760-ft. above av. terrain, 631-ft. above ground, 7031-ft. above sea level.

Latitude	41°	02'	05"
Longitude	104°	53'	28"

Transmitter: Off Hwy. 87, 0.6-mi. SE of Speer.

Ownership: WyoMedia Corp.

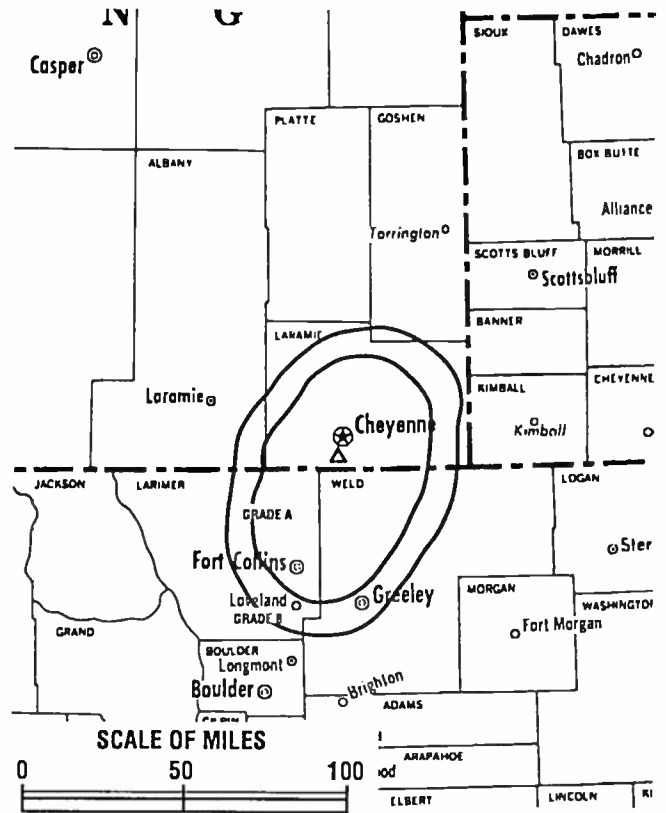
Began Operation: August 5, 1994.

Represented (legal): Cordon & Kelly.

Represented (engineering): Jules Cohen & Associates, P.C.

Personnel:

Mark Naibone, General Manager.
Tina Naibone, Local Sales Manager.
Brian McCash, Chief Engineer.
Tyler Ashbury, Program Director.
Kelly Wright, Promotion Director.



KLWY BPCT-800829KE Granted 8/4/81 © American Map Corp., No. 14244

Tim Haas, Production Manager.
Kim Ortega, Business Manager.

Rates: On request.

Nielsen Data: Not available.

City of License: Cheyenne. DMA: Cheyenne-Scottsbluff-Sterling. Rank: 193.

Wyoming—Jackson

KJVI

Ch. 2

(Satellite of KPVI, Pocatello, ID)

Network Service: ABC.

Licensee: Ambassador Media Corp., Box 7454, Jackson, WY 83001.

Studio: 790 W. Broadway, Suite 204, Jackson, WY 83001.

Telephone: 307-733-2066. Fax: 307-733-4834.

Technical Facilities: Channel No. 2 (54-60 MHz). Authorized power: 0.19-kw visual.
Antenna: 997-ft. above av. terrain, 11-ft. above ground, 8051-ft. above sea level.

Latitude 43° 27' 42"
Longitude 110° 45' 09"

Transmitter: Snow King Mountain, approx. 1.25-mi. S of Jackson.

Ownership: Ambassador Media Corp. (Group Owner).

Began Operation: January 9, 1991.

Represented (sales): Settel Inc.

Represented (legal): Drinker, Biddle & Reath.

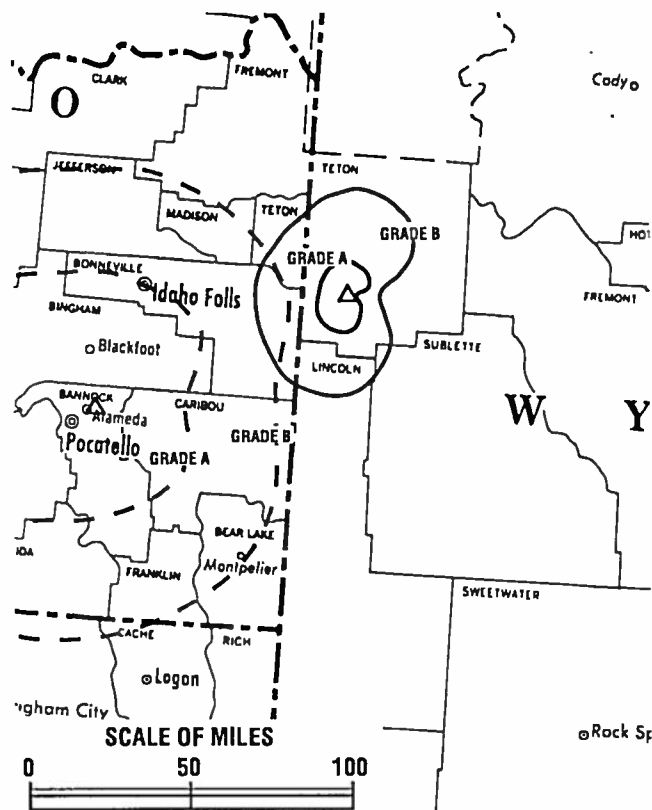
Personnel:

Harry P. Neuhardt, General Manager.
Kathryn Brody, Station Manager.
Nick Davidson, Chief Engineer.

Rates: On request.

City of License: Jackson. DMA: Idaho Falls-Pocatello. Rank: 163.

Circulation ©1994 Nielsen. Coverage based on Nielsen study.



KJVI BMPCT-881215KG Granted 5/31/89 © American Map Corp., No. 14244

	Cable TV Households	Non-cable TV Households	Total TV Households
Station Totals	5,000	170	5,170
Average Weekly Circulation (1994)	0	0	1,370
Average Daily Circulation (1994)			698

Wyoming—Riverton

KFNE

Ch. 10

(Satellite of KFNB, Casper, WY)

Network Service: ABC.

Licensee: First National Bcstg. Corp., 7075 Salt Creek Hwy., Casper, WY 82601.

Studio: 7075 Salt Creek Hwy., Casper, WY 82601.

Telephone: 307-577-5923. Fax: 307-577-5928.

Technical Facilities: Channel No. 10 (192-198 MHz). Authorized power: 170-kw max. visual, 17-kw aural. Antenna: 526-ft. above av. terrain, 62-ft. above ground, 7546-ft. above sea level.

Latitude 43° 27' 26"
Longitude 108° 12' 02"

Transmitter: Boysen Peak, 31-mi. NNE of Riverton.

Satellite Earth Station: Bogner, 12-meter; RCA receivers.

News Service: UPI.

Ownership: First National Broadcasting Corp. (Group Owner).

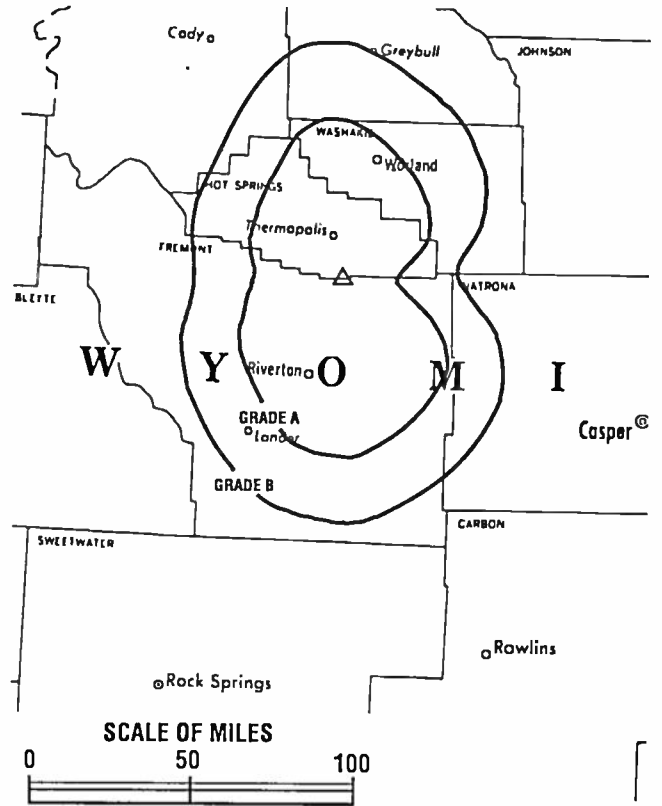
Began Operation: December 22, 1957. Sale to Francis D'Addario, et al., by Joseph P. & Mildred V. Emst approved by FCC Feb. 28, 1980 (Television Digest, Vol. 19:26). Sale to David Antoniak, et al., approved June 27, 1984. Left air January 1987. Resumed operation under current ownership April 7, 1991.

Represented (sales): Savalli Broadcast Sales.

Represented (legal): Dow, Lohnes & Albertson.

Personnel: See KFNB, Casper, WY.

Rates: On request.



KFNE BPCT-880901KE Granted 3/28/91 © American Map Corp., No. 14244

City of License: Riverton. DMA: Casper-Riverton. Rank: 194.

Circulation ©1994 Nielsen. Coverage based on Nielsen study.

	Cable TV Households	Non-cable TV Households	Total TV Households
Station Totals	12,230	10,490	22,720
Average Weekly Circulation (1994)	5,638	1,507	7,142
Average Daily Circulation (1994)			3,947

Wyoming—Lander-Riverton

KGWL-TV

Ch. 5

(Satellite of KGWC-TV, Casper, WY)

Network Service: CBS.

Licensee: Stauffer Communications Inc., Box 119, Topeka, KS 66601.

Studio: See KGWC-TV, Casper

Telephones: 307-234-1111; 800-788-5492. **Fax:** 307-234-2835.

Technical Facilities: Channel No. 5 (76-82 MHz). Authorized power: 100-kw visual, 10-kw aural. Antenna: 272-ft. above av. terrain, 183-ft. above ground, 6003-ft. above sea level.

Latitude 42° 53' 41.50"
Longitude 108° 43' 34.00"

Transmitter: 3.6-mi. N of Lander on Sand Hills.

News Services: AP, CBS.

Ownership: Stauffer Communications Inc. (Group Owner).

Began Operation: September 12, 1982. Sale to present owner by Rocky Mountain Communications Network approved by FCC Aug. 25, 1986 (Television Digest, Vol. 26:23).

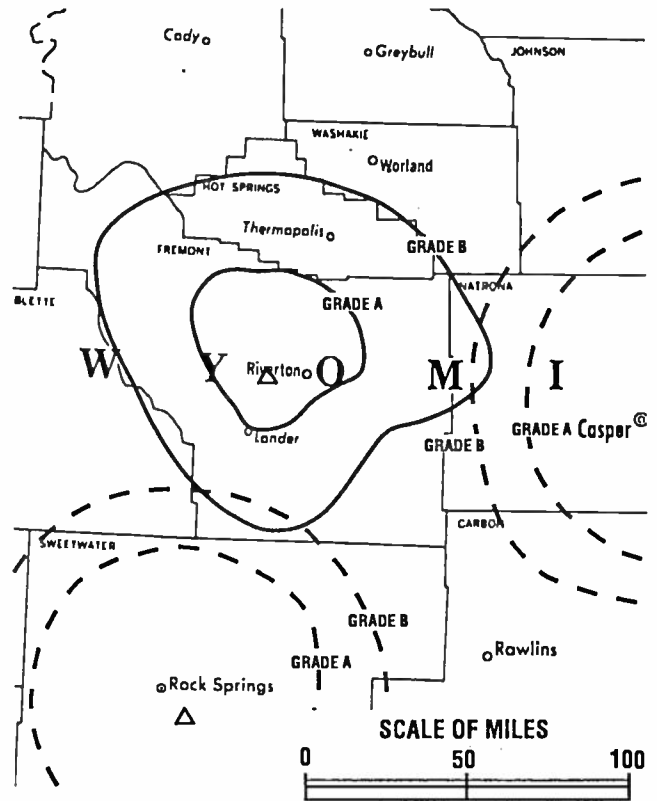
Represented (sales): Katz Television.

Represented (legal): Dow, Lohnes & Albertson.

Personnel: See KGWC-TV, Casper, WY.

Rates: On request.

City of License: Lander. **DMA:** Casper-Riverton. **Rank:** 194.



KGWL-TV BPCT-810428KG Granted 1/6/82 © American Map Corp., No. 14244

Circulation ©1994 Nielsen. Coverage based on Nielsen study.

	Cable TV Households	Non-cable TV Households	Total TV Households
Station Totals	31,900	15,110	47,010
Average Weekly Circulation (1994)	6,593	2,889	9,489
Average Daily Circulation (1994)			4,967

Wyoming—Rawlins

KFNR

Ch. 11

Network Service: ABC.

Licensee: First National Bcstg. Corp., Box 2129, Salt Lake City, UT 84110.

Studio: 7075 Salt Creek Hwy., Casper, WY 82601.

Telephone: 307-577-5923.

Technical Facilities: Channel No. 11 (198-204 MHz). Authorized power: 1.67-kw visual, 0.16-kw aural. Antenna: 230-ft. above av. terrain, 49-ft. above ground, 7251-ft. above sea level.

Latitude 41° 46' 15"
 Longitude 107° 14' 25"

Transmitter: 1.2-mi. S of city center of Rawlins, Carbon County.

Ownership: First National Broadcasting Corp. (Group Owner).

Began Operation: April 16, 1986; left air, date unannounced. Resumed operation under current ownership April 7, 1991.

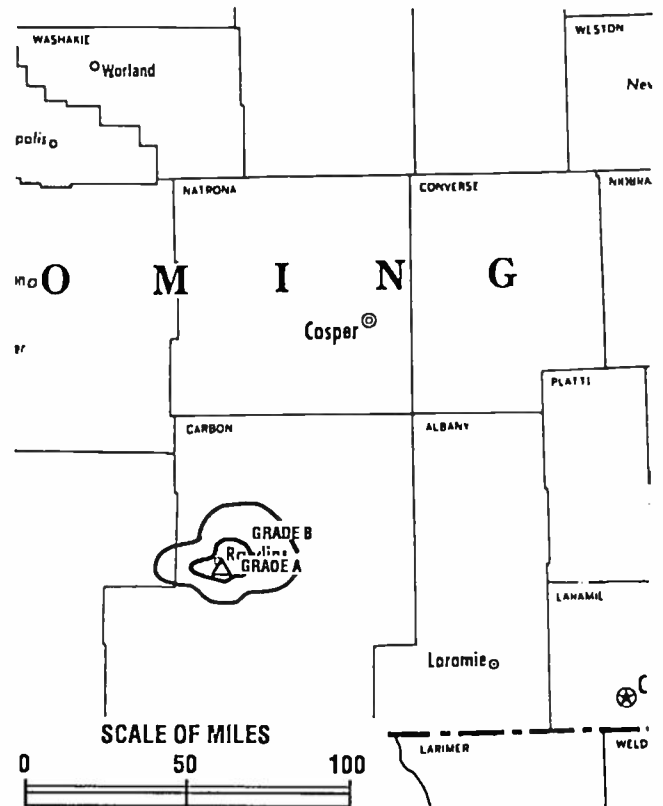
Represented (sales): Savalli Broadcast Sales.

Personnel: See KFNB, Casper, WY.

Rates: On request.

City of License: Rawlins. DMA: Denver. Rank: 18.

Circulation ©1994 Nielsen. Coverage based on Nielsen study.



KFNR BPCT-880901KF Granted 10/24/90 © American Map Corp., No. 14244

	Cable TV Households	Non-cable TV Households	Total TV Households
Station Totals	8,460	1,710	10,170
Average Weekly Circulation (1994)	0	77	3,144
Average Daily Circulation (1994)			1,698

Wyoming—Rock Springs

KGWR-TV

Ch. 13

(Satellite of KGWC-TV, Casper, WY)

Network Service: CBS.

Licensee: Stauffer Communications Inc., Box 119, Topeka, KS 66601.

Studio: See KGWC-TV, Casper

Telephones: 307-234-1111; 800-788-5492. Fax: 307-234-2835.

Technical Facilities: Channel No. 13 (210-216 MHz). Authorized power: 209-kw visual, 21-kw aural. Antenna: 1624-ft. above av. terrain, 148-ft. above ground, 8694-ft. above sea level.

Latitude 41° 26' 21"
Longitude 109° 06' 42"

Transmitter: Quaking Asp Mountain.

News Services: AP, CBS.

Ownership: Stauffer Communications Inc. (Group Owner).

Began Operation: October 21, 1977. Sale to Rocky Mountain Communications by Gerald E. & Linda K. Devine approved by FCC July 13, 1982. Resumed operation Jan. 27, 1983. Sale to present owners approved Aug. 25, 1986 (Television Digest, Vol. 26:23).

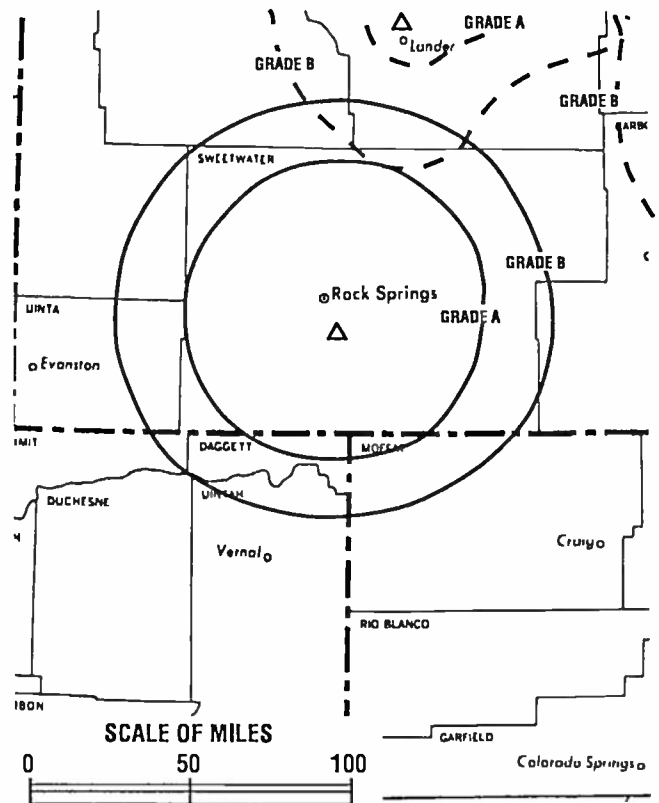
Represented (sales): Katz Television.

Represented (legal): Dow, Lohnes & Albertson.

Represented (engineering): Kenneth Williams.

Personnel: See KGWC, Casper, WY.

Rates: On request.



KGWR-TV BMPCT-891026KG Granted 3/27/90 © American Map Corp., No. 14244

City of License: Rock Springs. DMA: Casper-Riverton. Rank: 194.

Circulation ©1994 Nielsen. Coverage based on Nielsen study.

	Cable TV Households	Non-cable TV Households	Total TV Households
Station Totals	43,790	17,170	60,960
Average Weekly Circulation (1994)	0	643	6,371
Average Daily Circulation (1994)			1,947

Wyoming—Sheridan

KSGW-TV

Ch. 12

(Satellite of KOTA-TV, Rapid City, SD)

Network Service: ABC, Fox.

Licensee: Duhamel Broadcasting Enterprises, Box 1760, Rapid City, SD 57709.

Studio: See KOTA-TV, Rapid City

Technical Facilities: Channel No. 12 (204-210 MHz). Authorized power: 316-kw visual, 18-kw aural. Antenna: 1220-ft. above av. terrain, 144-ft. above ground, 7824-ft. above sea level.

Latitude 44° 37' 20"
Longitude 107° 06' 57"

Transmitter: 12-mi. S & 8-mi. W of Sheridan.

Satellite Earth Stations: In operation; Simulcast receivers.

News Services: ABC, AP.

Ownership: Duhamel Broadcasting Enterprises (Group Owner).

Began Operation: October 28, 1977.

Represented (sales): Katz Television.

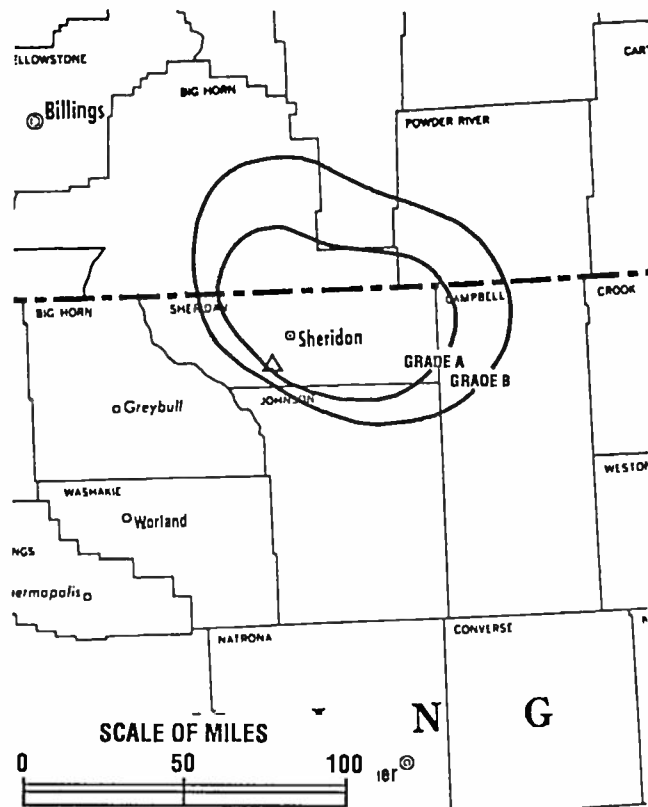
Represented (legal): Fisher, Wayland, Cooper, Leader & Zaragoza.

Personnel:

William F. Duhamel, General Manager.
Wes Haugen, General Sales Manager.

Rates: On request.

City of License: Sheridan. DMA: Rapid City. Rank: 174.



KSGW-TV BPCT-4905 Granted 3/18/77 © American Map Corp., No. 14244

Circulation ©1994 Nielsen. Coverage based on Nielsen study.

	Cable TV Households	Non-cable TV Households	Total TV Households
Station Totals	54,480	29,130	83,610
Average Weekly Circulation (1994)	6,828	1,383	15,413
Average Daily Circulation (1994)			8,120

Guam—Agana

KUAM-TV

Ch. 8

Network Service: CBS, NBC.

Licensee: Pacific Telestations Inc., Box 368, Agana, GU 96910.

Studio: 1.9-mi. SE of Agana.

Mailing Address: Box 368, Agana, GU 92910.

Telephone: 671-637-5826. **Fax:** 671-637-9865.

Technical Facilities: Channel No. 8 (180-186 MHz). Authorized power: 21.9-kw visual, 3.8-kw aural. Antenna: 936-ft. above av. terrain, 60-ft. above ground, 1139-ft. above sea level.

Latitude	13°	25'	53"
Longitude	144°	42'	36"

Transmitter: Mount Alutom.

Satellite Earth Station: Scientific-Atlanta, 10-meter C-band; Standard Communications receivers.

AM Affiliate: KUAM, 10-kw, 610 khz.

FM Affiliate: KUAM-FM, 2.5-kw, 93.9 MHz (No. 230), 77-ft.

News Services: AP, CBS, NBC.

Ownership: Micronesia Broadcasting Corp.

Began Operation: August 5, 1956. Transfer of control to present owners approved by FCC April 13, 1989. Sale to Pacific Telestation Inc. by H. S. Killgore approved by FCC Sept. 15, 1977 (Television Digest, Vol. 17:38). Sale to Killgore by Phil Berg approved April 9, 1964 (Vol. 3:48; 4:16). Previously, 5% sold by John P. Heame to Berg, raising Berg's holdings to 54.5% (Vol. 2:34).

Represented (sales): Intercontinental Services Ltd.

Represented (legal): Haley, Bader & Potts.

Represented (engineering): Hammett & Edison Inc.

Personnel:

Jon M. Denight, General Manager.

Tom Blaz, Sales Manager.

Patrick McMurtry, News Director.

Ginger Cruz, Program Director.

Richard Garman, Chief Engineer.

Calvin M. Swesey, Controller.

Rates: On request.

City of License: Agana.

Guam—Tamuning

KTGM

Ch. 14

Network Service: None, independent.

Licensee: Island Bcstg. Inc., 692 N. Marine Dr., Tamuning, GU 96911.

Studio: 692 N. Marine Dr., Tamuning, GU 96911.

Telephone: 671-646-4873.

Technical Facilities: Channel No. 14 (470-476 MHz). Authorized power: 12.8-kw max. visual. Antenna: Minus 52-ft. above av. terrain, 66-ft. above ground, 230-ft. above sea level.

Latitude	13°	30'	09"
Longitude	144°	48'	17"

Transmitter: Atlantica Guam Corp. Bldg., Marine Dr., Upper Tumon.

Ownership: Island Broadcasting Inc.

Began Operation: October 19, 1987.

Represented (legal): Davis, Graham & Stubbs.

Represented (engineering): Moffet, Larson & Johnson.

Personnel:

David M. Larson, General Manager.

Sharon Aldridge, Sales Manager.

Rates: On request.

City of License: Tamuning.

Good News for TELEVISION & CABLE FACTBOOK subscribers!

When each annual **Television & Cable Factbook** is published, the information in it is as current and accurate as we know how to report it. But because information changes and multiplies so quickly in the television and cable industry, we concluded that we had to provide weekly information services that would keep **your FACTBOOK** up to date all year long. And now **you** may subscribe! Stay up to the minute with your latest industry changes with the . . .

TELEVISION & CABLE ACTION UPDATE

The weekly update for decision-makers who want to follow new applications, permits, sales, franchises, grants and regulatory changes.

Television & Cable Action Update gives you the intelligence you need to locate new leads for equipment and sales . . . track the expansion or new activities of competitors . . . target opening markets . . . explore acquisition opportunities . . . and gain advance information about the use of new technologies.

All the latest industry changes as they occur!

For a **FREE** copy and subscription information, call us collect:
(202) 872-9200.

Puerto Rico—Aguadilla-Mayaguez

WOLE-TV

Ch. 12

Network Service: None, independent.

Licensee: Western Broadcasting Corp. of Puerto Rico, Box 1200, Mayaguez, PR 00681.

Studio: 17 Marina St., Aguadilla, PR 00603.

Mailing Address: Box 415, Aguadilla, PR 00605.

Telephone: 809-833-1200. Fax: 809-831-6330.

Technical Facilities: Channel No. 12 (204-210 MHz). Authorized power: 316-kw visual, 31.6-kw aural. Antenna: 1250-ft. above av. terrain, 362-ft. above ground, 1549-ft. above sea level.

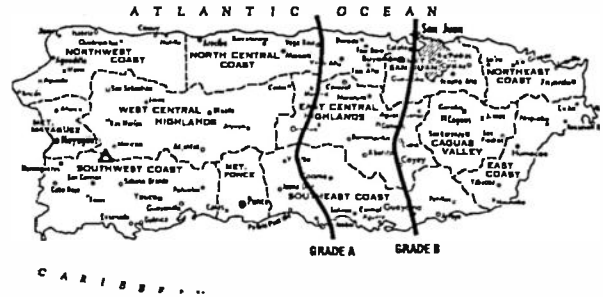
Latitude	18°	18'	51"
Longitude	67°	11'	30"

Holds CP for change to 275-kw max. visual, 27.50-kw max. aural, 2182-ft. above av. terrain, 237-ft. above ground, 3189-ft. above sea level, lat. 18° 09' 00", long. 66° 59' 00". BPCT-890828KH.

Transmitter: Pico Atalaya, 4.5-mi. SE of Rincon, PR.

Ownership: Western Broadcasting Corp. of Puerto Rico.

Began Operation: May 10, 1960.



SCALE OF MILES

0 10 20

WOLE-TV BPCT-890828KH Granted 6/14/91 © American Map Corp., No. 14244

Represented (legal): Peper, Martin, Jensen, Maichel & Hettlage.

Represented (engineering): du Treil, Lundin & Rackley.

Personnel:

Irwin Young, President.
Luis A. Morales, General Manager.
Santiago Hernandez, Program Director.
Doel Oriol, Chief Engineer.

Rates: On request.

City of License: Aguadilla.

Puerto Rico—Aguadilla

WVEO

Ch. 44

Network Service: None, independent.

Licensee: Southwestern Bcstg. Corp., Penthouse Darlington Bldg., Rio Piedras, PR 00925.

Studio: Road 411, km 77, Aguada, PR.

Telephone: 809-895-3033.

Technical Facilities: Channel No. 44 (650-656 MHz). Authorized power: 993-kw max. & 948-kw horizontal visual, 198-kw max. aural. Antenna: 1220-ft. above av. terrain, 235-ft. above ground, 1448-ft. above sea level.

Latitude	18°	19'	06"
Longitude	67°	10'	42"

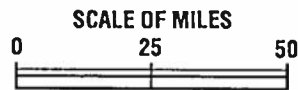
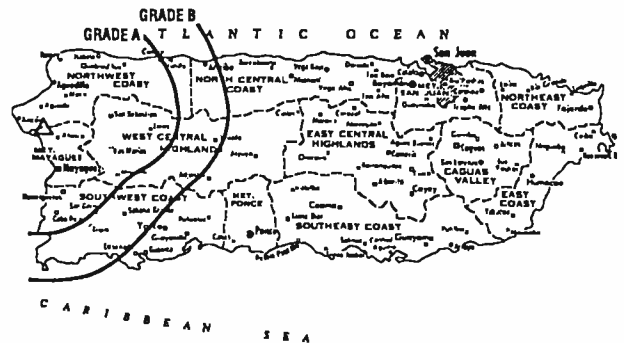
Holds CP for change to 250-kw max. visual, 1220-ft. above av. terrain, 820-ft. above ground, 1427-ft. above sea level. BPCT-890927KE.

Transmitter: Barrio Atalaya, Aguada, PR.

Ownership: Pedro Roman Collazo (Group Owner).

Began Operation: October 7, 1974. Sale of off-air station to James C. Leake approved April 20, 1987 but never consummated. Sale to Seglares Iglesia Catolica Inc. by Video Empresas Del Oeste approved by FCC March 7, 1985. Sale to present owner approved Oct. 10, 1990 (Television Digest, Vol. 30:43).

Represented (sales): Contemporary Media.



WVEO BMPCT-890927KE Granted 10/4/90 © American Map Corp., No. 14244

Represented (legal): Hopkins & Sutter.

Rates: On request.

City of License: Aguadilla.

Note: Current information not available.

Puerto Rico—Arecibo

WCCV-TV

Ch. 54

Network Service: None, independent.

Licensee: Asociacion Evangelista Cristo Viene Inc., Box 949, Camuy, PR 00627-0949.

Studio: 62 Luis Gandia Santos St., Arecibo, PR 00612.

Technical Facilities: Channel No. 54 (710-716 MHz). Authorized power: 11.78-kw max. visual, 2.34-kw max. aural. Antenna: Minus 219-ft. above av. terrain, 127-ft. above ground, 157-ft. above sea level.

Latitude	18°	28'	28"
Longitude	66°	43'	36"

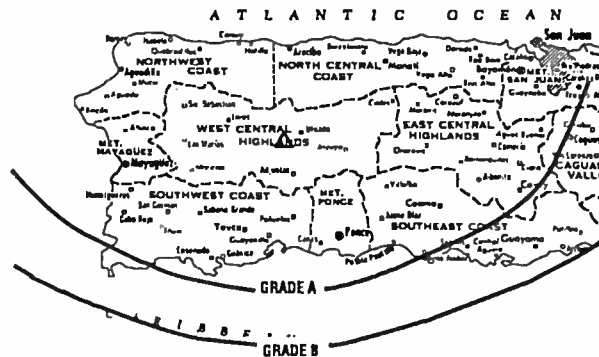
Holds CP for change to 1500-kw max. visual, 1969-ft. above av. terrain, 512-ft. above ground, 3571-ft. above sea level, lat. 18° 14' 06", long. 66° 45' 36", transmitter to Cerro Roncadon, 4.3-mi. to Utuado on 60°T. BPCT-890609KF.

Transmitter: Luis Gandia Santos St., No. 62, Arecibo.


Satellite Earth Stations: In operation; Drake receivers.

Ownership: Asociacion Evangelistica Cristo Viene Inc.

Began Operation: April 9, 1982. Sale to present owners by Arecibo Video Corp. approved by FCC March 17, 1989.



SCALE OF MILES



WCCV-TV BPCT-890609KF Granted 8/30/89 © American Map Corp., No. 14244

Represented (engineering): Robert L. Purcell.

Personnel:

Jose J. Avila, President.
Jenny R. Velazquez, General Manager.
William Arce, Chief Engineer.

Highest 30 Sec. Rate: \$30.

City of License: Arecibo.

Note: Current information not available.

Puerto Rico—Bayamon

WDWL

Ch. 36

Network Service: None, independent.

Licensee: Bayamon Christian Network, Levittown Station, Box 50615, Toa Baja, PR 00950.

Studio: Ave. Sebana Seca, Levittown, PR 00620.

Telephone: 809-795-8181.

Technical Facilities: Channel No. 36 (602-608 MHz). Authorized power: 9.3-kw max. visual. Antenna: 1078-ft. above av. terrain, 104-ft. above ground, 1704-ft. above sea level.

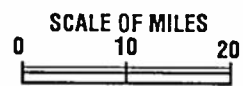
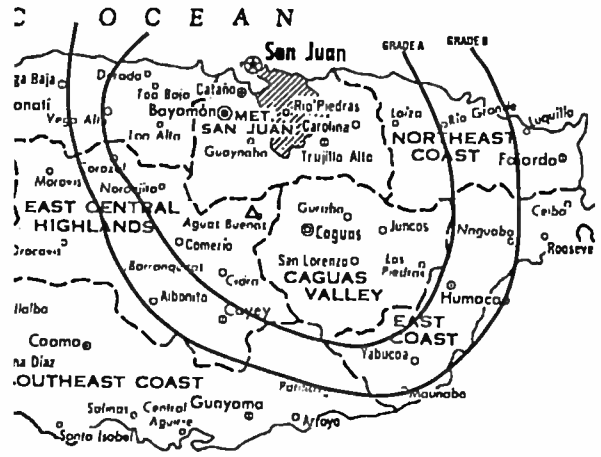
Latitude	18°	16'	40"
Longitude	66°	06'	38"

Transmitter: Cerro Marquesa, Aguas Buenas.

Ownership: Bayamon Christian Network.

Began Operation: March 25, 1991.

Represented (engineering): Jorge R. Figueroa.



WDWL BMPCT-890428KG Granted 5/11/90 © American Map Corp., No. 14244

Personnel:
 Jose Cortes, General Manager.
 David Baez, Chief Engineer.

Rates: On request.

City of License: Bayamon.

Puerto Rico—Mayaguez

WNJX-TV

Ch. 22

Network Service: None, independent.

Licensee: WNJX-TV Inc., Box 1030, Mayaguez, PR 00709.

Studio: 22 Guanajibo Shopping Center, Mayaguez, PR 00708.

Telephone: 809-831-2222. Fax: 809-834-2211.

Technical Facilities: Channel No. 22 (518-524 MHz). Authorized power: 200-kw max. visual, 20-kw max. aural. Antenna: 1137-ft. above av. terrain, 130-ft. above ground, 1344-ft. above sea level.

Latitude	18°	19'	06"
Longitude	67°	10'	42"

Holds CP for change to 1550-kw max. visual, 2034-ft. above av. terrain, 131-ft. above ground, 2986-ft. above sea level, lat. 18° 09' 05", long. 66° 59' 20", transmitter to Monte del Estado Antenna Farm, 2.17-mi. S of Maricao, Mayaguez County. BPCT-910409KJ.

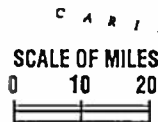
Requests modification of CP for change to 35.5-kw max. visual, 2027-ft. above av. terrain; lat. 18° 09' 07", long. 66° 59' 15", transmitter to Monte del Estado, 9.4-mi. from Maricao on Rd. 120, Maricao County.

Transmitter: Atalaya Mountain, Aguada.

Satellite Earth Stations: In operation, C-band.

Ownership: WNJX-TV Inc.

Began Operation: April 27, 1986.



WNJX-TV BPCT-910409KJ Granted 7/17/91 © American Map Corp., No. 14244

Represented (legal): Latham & Watkins.

Represented (engineering): D.B. Communications.

Personnel:

Ana P. Tryon, President.
Glenn A. Tryon, General Manager.
Frances Irizarry, General Sales Manager.
Pedro Caraballo, Production Director.
Ramon Rivera Perez, Chief Engineer.
Nydia Plaza, Traffic Director.

Highest 30 Sec. Rate: \$100.

City of License: Mayaguez.

Puerto Rico—Mayaguez-Aguadilla

WORA-TV

Ch. 5

Network Service: None, independent.

Licensee: Telecinco Inc., Box 43, Mayaguez, PR 00681-0043.

Studio: Darlington Bldg., Mayaguez, PR 00681-0043.

Telephones: 809-831-5555; 809-721-4054. Fax: 809-833-0075.

Technical Facilities: Channel No. 5 (76-82 MHz). Authorized power: 95.5-kw visual, 19.1-kw aural. Antenna: 2000-ft. above av. terrain, 240-ft. above ground, 3060-ft. above sea level.

Latitude	18°	09'	02"
Longitude	66°	59'	20"

Transmitter: 2.2-mi. S of Maricao on Road No. 120.

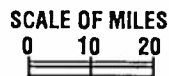
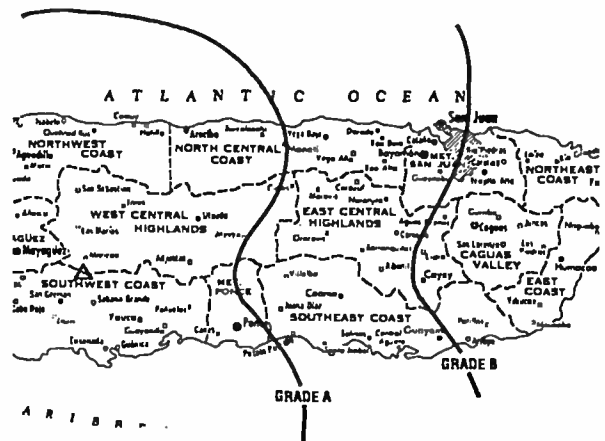
Ownership: Telecinco Inc.

Began Operation: October 1, 1955.

Represented (legal): Bryan Cave.

Personnel:

Alfredo R. de Arellano Jr., President.
Eduardo Bado, General Manager.



WORA-TV

© American Map Corp., No. 14244

Benjamin Torres, General Sales Manager.
G. A. Bonet, Director of Engineering.
Jose Delgado, News Director.
Rey Perez, Program Director.
Jesus Echevarria, Chief Engineer.

Highest 30 Sec. Rate: \$200.

City of License: Mayaguez.

Puerto Rico—Mayaguez

WTRA

Ch. 16

Network Service: None, Independent.

Licensee: Bay Bcstg. Inc., Calle Loiza, No. 2532, Punta Las Marias, PR 00917.

Studio: Calle Rio No. 3, 2nd Floor, Mayaguez, PR 00709.

Technical Facilities: Channel No. 16 (482-488 MHz). Authorized power: 219-kw max. visual, 22-kw max. aural. Antenna: 1137-ft. above av. terrain, 130-ft. above ground, 1344-ft. above sea level.

Latitude	18°	19'	06"
Longitude	67°	10'	42"

Transmitter: Rd. 711 km 7 on Mount Atalaya, Aguada.

Ownership: Bay Bcstg. Inc.

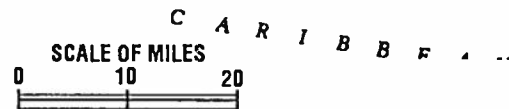
Began Operation: December 1, 1986.

Represented (legal): Baraff, Koemer, Olender & Hochberg, P.C.

Represented (engineering): Hector Nicolau.

Personnel:

Edelinda Camara, General Manager.



WTRA BMPCT-860129KF Granted 6/24/86 © American Map Corp., No. 14244

Rates: On request.

City of License: Mayaguez.

Note: Current information not available.

Puerto Rico—Naranjito

WECN

Ch. 64

Network Service: None, Independent.

Licensee: Encuentro Christian Network Corp., Box 310, Bayamon, PR 00960.

Studio: Hwy. 167, km 18.9, Bayamon, PR 00957.

Telephones: 809-799-6400; 809-797-3447. Fax: 809-797-2450.

Technical Facilities: Channel No. 64 (770-776 MHz). Authorized power: 1000-kw max. visual, 15.8-kw max. aural. Antenna: 467-ft. above av. terrain, 117-ft. above ground, 1724-ft. above sea level.

Latitude	18°	17'	34"
Longitude	66°	16'	02"

Holds CP for change to 771.25-kw max. visual. BPCT-890125KH.

Transmitter: Barrio Cedro Abajo.

Ownership: Encuentro Christian Network Corp.

Began Operation: January 1, 1989.

Represented (legal): Mitchell, Boyer & Associates, P.C.

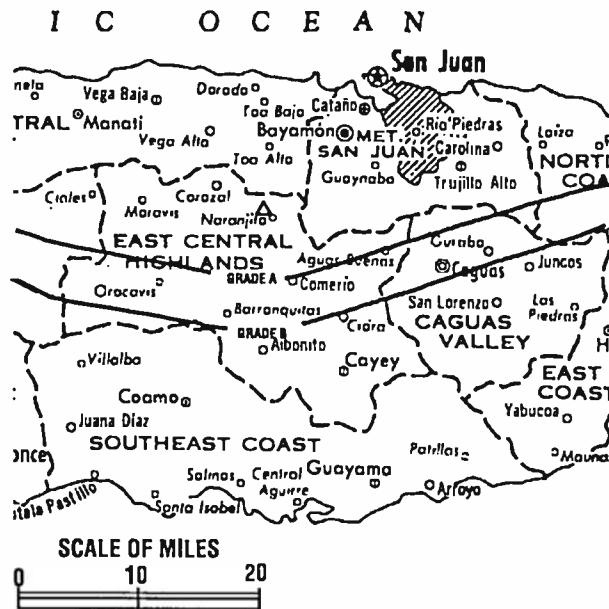
Represented (engineering): Satellite Technology for Christ.

Personnel:

Rafael Torres Padilla, Chief Executive Officer.

Jose Santana, Local Sales Manager.

Yamil Ayala, Program Director.



WECN BPCT-890125KH Granted 5/31/89 © American Map Corp., No. 14244

Andres Carrasquillo, Promotion Director.
Mickey Perez Linares, Chief Engineer.
Jose Antonio Ayala, News Director.
Fernando Luis Casan, Development Director.
Myriam Guzman Rodriguez, Production Manager.

Rates: On request.

City of License: Naranjito.

Puerto Rico—Ponce

WSTE

Ch. 7

Network Service: None, independent.

Licensee: Siete Grande Television Inc., c/o Lowenthal, Landau, Fisher, 250 Park Ave., New York, NY 10177.

Studios: Isabel No. 15, Ponce, PR 00731; Stop 8, Puerta de Tierra, San Juan, PR 00902.

Mailing Address: Box A, Old San Juan Station, San Juan, PR 00902.

Telephones: 809-845-7575 (Ponce); 809-724-7777 (San Juan).

Fax: 809-725-5870.

Technical Facilities: Channel No. 7 (174-180 MHz). Authorized power: 186-kw max. & 166-kw horizontal visual, 22.4-kw aural. Antenna: 2710-ft. above av. terrain, 440-ft. above ground, 4377-ft. above sea level.

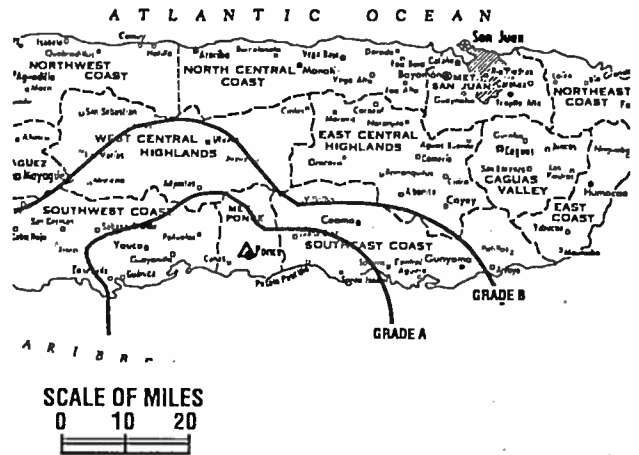
Latitude	18°	09'	17"
Longitude	66°	33'	16"

Transmitter: Cerro Maravilla, 5-mi. SE of Jayuya, PR.

Satellite Earth Stations: Avantek, 13-meter; Gardiner, 13-meter; Gardiner, Avcom receivers.

Ownership: Siete Grande Television Inc.

Began Operation: February 2, 1958. Sale to present owners by Malrite & Muniz approved by FCC Aug. 5, 1991. Sale of 80% to Malrite by Lucas Tomas Muniz



WSTE BMPCT-861223KN Granted 1/29/87 © American Map Corp., No. 14244

approved by FCC Sept. 27, 1985 (Television Digest, Vol. 25:23). Previous sale by United Artists Bcstg. approved by FCC Dec. 21, 1978. Sale to United Artists approved March 11, 1970 (Vol. 9:31). Sale of 36.67% to Alfred C. Ramirez, giving him control, approved Dec. 23, 1964 (Vol. 5:1).

Represented (legal): Vemer, Lippert, Bernhard, McPherson & Hand.

Personnel:

Wanda Costanzo, General Manager.
Modesto Delgado, Chief Engineer.
Felix O. Roman, Controller.

Rates: On request.

City of License: Ponce.

Puerto Rico—Ponce

WSUR-TV

Ch. 9

Network Service: None, independent.

Licensee: Estrella Brillante Ltd. Co-Partnership, 800 Skylight Office Tower, Cleveland, OH 44115.

Studio: La Rambla, Ponce

Sales Office: 657 Ave. Condado, Santurce, PR.

Telephone: 809-842-4178.

Technical Facilities: Channel No. 9 (186-192 MHz). Authorized power: 57.5-kw visual, 7.24-kw aural. Antenna: 2775-ft. above av. terrain, 276-ft. above ground, 4466-ft. above sea level.

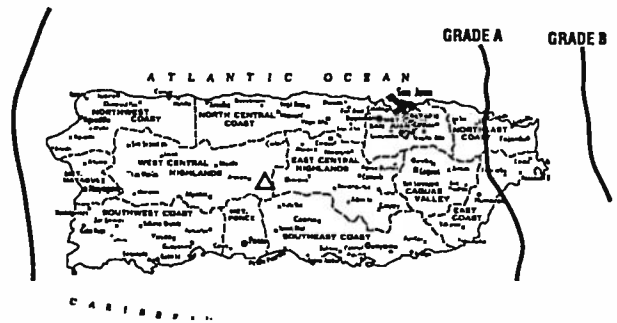
Latitude	18°	10'	17"
Longitude	66°	34'	30"

Holds CP for change to 178-kw max. visual, 2812-ft. above av. terrain, 266-ft. above ground, 4531-ft. above sea level, lat. 18° 10' 09", long. 66° 34' 37".
BPCT-930421KF.

Transmitter: Mount Jayuya.

News Service: AP.

Ownership: Estrella Brillante Ltd. Co-Partnership (Group Owner).



SCALE OF MILES



WSUR-TV BMPCT-931115KH Granted 3/30/94 © American Map Corp., No. 14244

Began Operation: February 20, 1958. Sale to Lorimar-Telepictures, et al., by American Colonial Bcstg. Corp. approved by FCC July 22, 1985 (Television Digest, Vol. 23:52). Sale to Timothy Brumlik dismissed (Vol. 28:51; 29:3). Sale to present owners approved Aug. 5, 1991.

Personnel:

Luis Felipe Rodriguez, Production Manager.
Robert L. Beurket, Chief Engineer.

Rates: On request.

City of License: Ponce.

Note: Current information not available.

Puerto Rico—Ponce

WTIN

Ch. 14

Network Service: None, Independent.

Licensee: Hector Nicolau, Valle Verde Urbanization, AS. 15 Rio Orocovis, Bayamon, PR 00619.

Telephones: 809-848-5250.

Technical Facilities: Channel No. 14 (470-476 MHz). Authorized power: 1513.6-kw max. visual. Antenna: 1834-ft. above av. terrain, 174-ft. above ground, 3281-ft. above sea level.

Latitude	18°	09'	00"
Longitude	66°	52'	50"

Transmitter: El Cerro Penuelas, PR.

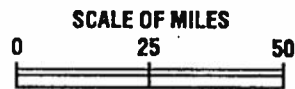
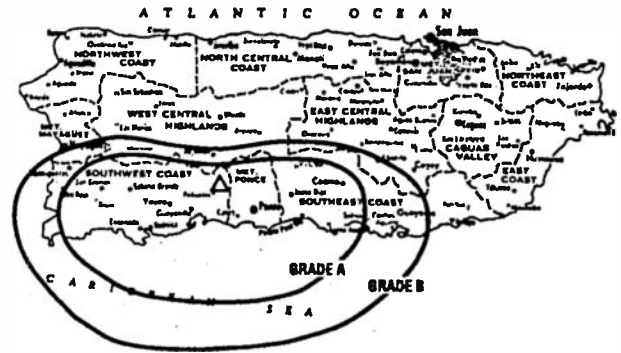
Ownership: Hector Nicolau.

Began Operation: December 27, 1985.

Represented (legal): Baraff, Koemer, Olender & Hochberg, P.C.

Personnel:

Hector Nicolau, General Manager.



WTIN BMPCT-851227KE Granted 12/17/87 © American Map Corp., No. 14244

City of License: Ponce.

Note: Current information not available.

Puerto Rico—San Juan

WAPA-TV

Ch. 4

Network Service: None, Independent.

Licensee: Pegasus Bcstg. of San Juan, Puerto Rico Inc., Box 2050, San Juan, PR 00936.

Studio: State Rd. 19, km 0.5, Guaynabo, PR.

Mailing Address: Box 2050, San Juan, PR 00936.

Telephone: 809-792-4444. Fax: 809-782-4420.

Technical Facilities: Channel No. 4 (66-72 MHz). Authorized power: 53.7-kw visual, 8.1-kw aural. Antenna: 2863-ft. above av. terrain, 1046-ft. above ground, 4002-ft. above sea level.

Latitude	18°	06'	42"
Longitude	66°	03'	05"

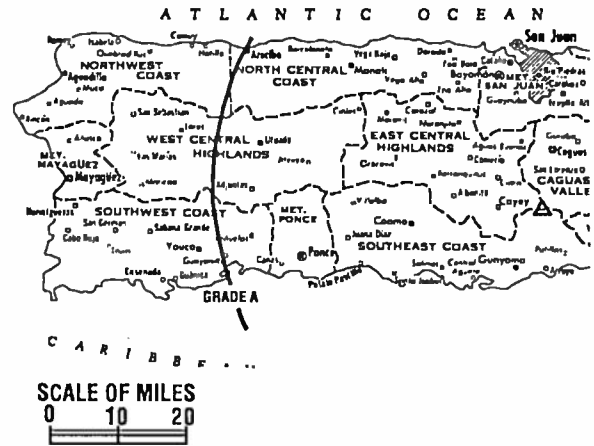
Transmitter: Cerro La Santa, 21-mi. S of San Juan.

Satellite Earth Station: Harris, 13-meter; Harris receivers.

News Service: CNN.

Ownership: General Electric Capital Corp. (Group Owner).

Began Operation: March 5, 1954. Sale of 80% to Winston-Salem Bcstg. by Jose R. Quinones interests was approved May 1, 1957 (Television Digest, Vol. 13:13, 14, 18). Sale to Columbia Pictures Industries by Winston-Salem Bcstg. & Jose R. Quinones approved April 25, 1962. Sale to Western Bcstg. Co. by Columbia approved May 26, 1976. Sale to SFN Communications by Western Bcstg. approved June 15, 1984. Sale to Pegasus Bcstg. by SFN approved Oct. 2, 1986. Transfer of control to present owner approved Sept. 11, 1990.



WAPA-TV BMPCT-870709KF Granted 8/31/87 © American Map Corp., No. 14244

Represented (sales): Katz Hispanic Media; Canadian Communications Co.

Represented (legal): Akin, Gump, Strauss, Hauer & Feld, L.L.P.

Represented (engineering): John F. X. Browne & Associates, P.C.

Personnel:

John Bennett, President & General Manager.
 Enrique Cruz, Senior Vice President & News Director.
 Julio Toro, Vice President & General Sales Manager.
 Maria Rodriguez, Vice President, Finance.
 Juan Abel Gonzalez, Chief Engineer.
 Cesar Maraver, Promotions Manager.

Highest 30 Sec. Rate: \$3500.

City of License: San Juan.

Puerto Rico—San Juan

WKAQ-TV

Ch. 2

Network Service: Telemundo.

Licensee: Telemundo of Puerto Rico Inc., Box 366222, San Juan, PR 00936.

Studio: 383 Franklin D. Roosevelt Ave., Hato Rey, PR 00918.

Telephone: 809-758-2222. **Fax:** 809-759-9655.

Technical Facilities: Channel No. 2 (54-60 MHz). Authorized power: 55-kw visual.
Antenna: 2825-ft. above av. terrain, 1047-ft. above ground, 3999-ft. above sea level.

Latitude	18°	06'	54"
Longitude	66°	03'	10"

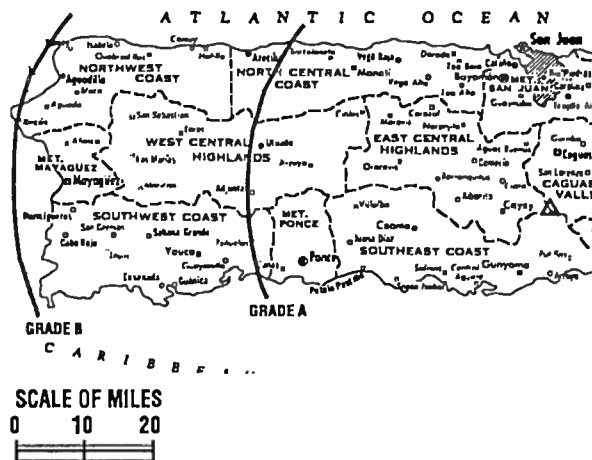
Transmitter: La Santa Peak, Cerro La Santa, Cayey, Puerto Rico.

Satellite Earth Station: Harris, 13-meter C-band; Harris receivers.

News Services: CNN, Headline News, UPI.

Ownership: Telemundo Group Inc. (Group Owner).

Began Operation: March 28, 1954. Sale to present owner by Angel Ramos estate, et al., approved by FCC Aug. 9, 1983.



WKAQ-TV BPCT-881109KH Granted 4/28/89 © American Map Corp., No. 14244

Represented (sales): Telemundo.

Represented (legal): Covington & Burling.

Personnel:

Jose Ramos, President & General Manager.
Ileana Santiago, Program Director.
Jose Medina, Chief Engineer.
Magdalena Alonso, Promotion Director.
Hector Pena, News Director.
Sonia Melendez, Business Manager.

Rates: On request.

City of License: San Juan.

Puerto Rico—Caguas-San Juan

WLII

Ch. 11

Network Service: None, independent.

Licensee: Estrella Brillante Ltd. Co-Partnership, 800 Skylight Office Tower, Cleveland, OH 44115.

Studio: 657 Condado Ave., Santurce, PR 00907.

Mailing Address: Call Box 10000, Santurce Station, Santurce, PR 00907.

Telephone: 809-724-1111.

Technical Facilities: Channel No. 11 (198-204 MHz). Authorized power: 200-kw visual, 39.8-kw aural. Antenna: 1635-ft. above av. terrain, 240-ft. above ground, 1180-ft. above sea level.

Latitude	18°	16'	54"
Longitude	66°	06'	46"

Holds CP for change to 316-kw visual, 1165-ft. above av. terrain, 207-ft. above ground, 1880-ft. above sea level. BPCT-930421KE.

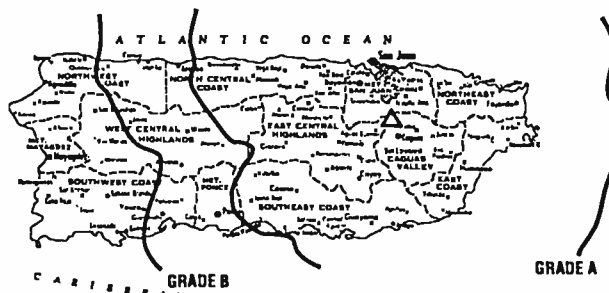
Transmitter: Cerro Marquessa Mountain, 6-mi. NW of Caguas.

Satellite Earth Station: Vertex, 13-meter C-band; Harris receivers.

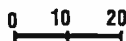
News Services: AP, NBC, NIWS, UPI, WSI.

Ownership: Estrella Brillante Ltd. Co-Partnership (Group Owner).

Began Operation: April 22, 1960. Sale to TeleOnce Corp. by American Colonial Bcstg. Corp. approved by FCC July 22, 1985 (Television Digest, Vol. 23:52) Sale to present owners approved Aug. 5, 1991.



SCALE OF MILES



WLII BMPCT-931118KE Granted 3/30/94 © American Map Corp., No. 14244

Represented (sales): Katz Hispanic Media; Canadian Communications Co.

Represented (legal): Amaldo Villamil.

Personnel:

Rafael Ruiz, Executive Vice President.
David E. Murphy, General Manager.
Alexis Torres, Comptroller.
Hilary Hattler, Sales Manager.
Cristina Martinez, Program Director.
Maggy Alonso, Promotion Director.
Linda Hernandez, News Director.
Jose A. Medina, Chief Engineer.

Highest 30 Sec. Rate: \$1600.

City of License: Caguas.

Note: Current information not available.

Puerto Rico—San Juan

WRWR-TV

Ch. 30

Network Service: None, independent.

Grantee: Bay Bcstg. Inc., Calle Loiza, No. 2532, Punta Las Marias, PR 00917.

Studio: RD 2, km-9.2, Bayamon, PR 00918.

Technical Facilities: Channel No. 30 (566-572 MHz). Authorized power: 2630-kw max. & 288-kw horizontal visual, 263-kw max. & 28.8-kw horizontal aural. Antenna: 942-ft. above av. terrain, 196-ft. above ground, 1672-ft. above sea level.

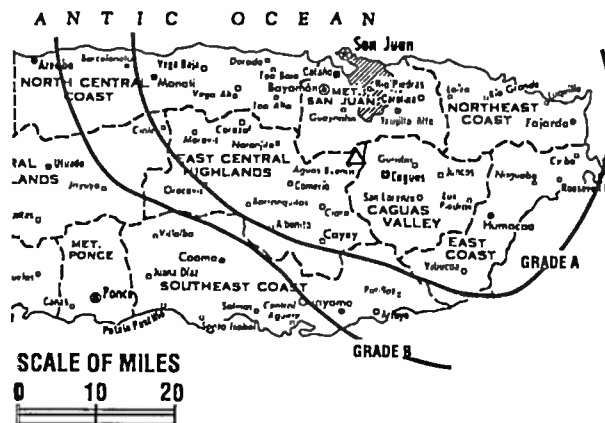
Latitude	18°	16'	30"
Longitude	66°	05'	36"

Transmitter: 1.4-mi. N, 30°E directly from Aguas Buenas.

Ownership: Bay Bcstg. Inc. (Group Owner).

Began Operation: January 1, 1987.

Represented (legal): Gammon & Grange.



WRWR-TV BMPCT-830331KH Granted 11/23/83 © American Map Corp., No.14244

Personnel:
Ramon Rodríguez Nieves, General Manager.

Rates: On request.

City of License: San Juan.

Note: Current information not available.

Puerto Rico—San Juan

WSJU

Ch. 18

Network Service: NBC.

Licensee: International Bcstg. Corp., Penthouse, Darlington Bldg., Box 34086, Rio Piedras, PR 00925.

Studio: Iturregui Ave. at Baldorioty, Carolina, PR.

Telephone: 809-752-1800.

Technical Facilities: Channel No. 18 (494-500 MHz). Authorized power: 1518-kw max. visual. Antenna: Circularly polarized, 2783-ft. above av. terrain, 168-ft. above ground, 3464-ft. above sea level.

Latitude	18°	18'	36"
Longitude	65°	47'	41"

Holds CP for change to 450-kw max. visual, 125-ft. above av. terrain, 216-ft. above ground, 266-ft. above sea level, lat. 18° 24' 10", long. 66° 03' 21", transmitter to Darlington Bldg., Rio Piedras. BMPCT-920702KK.

Transmitter: El Yunque Peak, 9-mi. W of Fajardo.

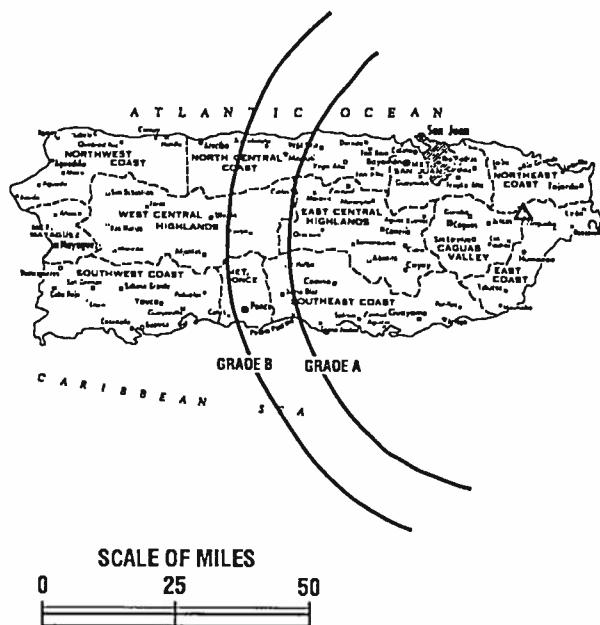
Multichannel TV Sound: Stereo and separate audio program.

Satellite Earth Stations: Harris, 11-meter; Harris, 9-meter; Harris, 6-meter; Harris receivers.

News Services: INN, NBC.

Ownership: Pedro Roman Collazo (Group Owner).

Began Operation: July 29, 1984. Sold to present owner by trustee in bankruptcy 1990.



WSJU BPCT-910920KQ Granted 1/31/92 © American Map Corp., No. 14244

Represented (legal): Holland & Knight.

Represented (engineering): Raymond E. Rohrer.

Personnel:
Crysell Torres, General Manager.
Jorge L. Alvarez, Assistant Manager & Comptroller.
Rafael Cruz, Chief Engineer.

Highest 30 Sec. Rate: \$750.

City of License: San Juan.

Puerto Rico—Yauco

WIRS

Ch. 42

Network Service: None, independent.

Licensee: Maranatha Christian Network, Box 635, Bayamon, PR 00960.

Studio: 167 Hwy. km 18.9, Bayamon, PR 00960.

Telephones: 809-797-3447; 809-799-6400. Fax: 809-797-2450.

Technical Facilities: Channel No. 42 (638-644 MHz). Authorized power: 1500-kw max. visual. Antenna: 2797-ft. above av. terrain, 126-ft. above ground, 4424-ft. above sea level.

Latitude	18°	10'	10"
Longitude	66°	34'	36"

Transmitter: Mount Jayuya electronic site.

Satellite Earth Stations: 6-meter C-band; Startrack receivers.

SNG Mobile Dish: C-band.

Ownership: Maranatha Christian Network.

Began Operation: December 1, 1991.

Represented (legal): Bisulca & Slaughter, P.C.

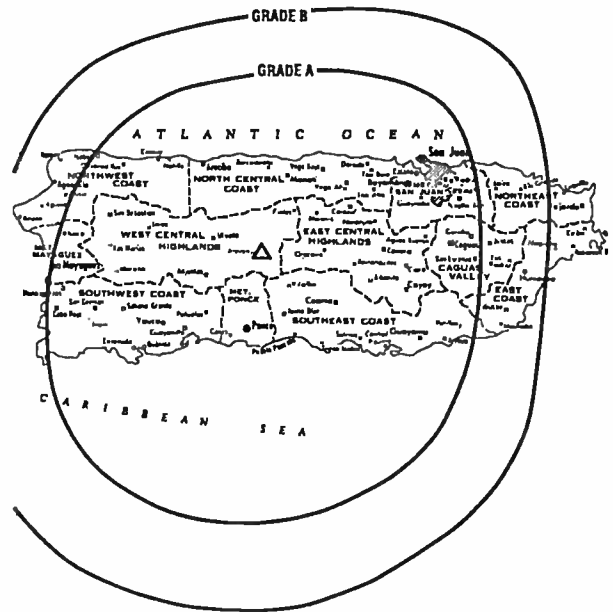
Represented (engineering): Pete E. Myrl Warren III.

Personnel:

Jofre Ayala, General Manager.

Rafael Tores, General Sales Manager.

Martin Scamaroni, Regional Sales Manager.



SCALE OF MILES



WIRS 8MPCT-890927KG Granted 12/15/89 © American Map Corp., No. 14244

Jose A. Ayala, News Director.

Yamil Ayala, Program Director.

Myriam Guzman, Production Manager.

Mickey Linares, Chief Engineer.

Arnaldy Medina, Assistant Engineer.

Highest 30 Sec. Rate: \$85.

City of License: Yauco.

Virgin Islands—Christiansted

WSVI

Ch. 8

Network Service: ABC.

Licensee: Antilles Bcstg. Corp., Sunny Isle Shopping Center, Box 8 ABC, St. Croix, VI 00820.

Studios: Sunny Isle Shopping Center, St. Croix, VI 00820; Island Marine Bldg., St. Thomas, VI 00801.

Telephone: 809-778-5008. **Fax:** 809-778-5011.

Technical Facilities: Channel No. 8 (180-186 MHz). Authorized power: 200-kw visual, 20-kw aural. Antenna: 1141-ft. above av. terrain, 265-ft. above ground, 1341-ft. above sea level.

Latitude	17°	45'	25"
Longitude	67°	47'	59"

Transmitter: Blue Mountain, 6-mi. W of Christiansted.

Satellite Earth Stations: Harris, 6-meter C-band; Harris, 5-meter C-band; Harris, Pinzone receivers.

News Services: ABC, AP.

Ownership: Antilles Bcstg. Corp.

Began Operation: November 10, 1965. Sale to Peoples Bcstg. by Quality Telecasting approved by FCC Nov. 19, 1973. Left air Nov. 14, 1975. Sale to Antilles Bcstg. Corp. approved Jan. 31, 1978. Resumed operations Nov. 1978. Sale to John A. Lack & Jay Emmett approved by FCC June 18, 1985 (*Television Digest*, Vol. 25:20) but not consummated. Sale to Commonwealth Enterprises Inc. approved by FCC Dec. 22, 1986 but not consummated.

Represented (sales): Intercontinental Services Ltd.

Represented (legal): Holland & Knight.

Personnel:

Barakat Saleh, President & General Manager.

Len Gawrych, Vice President.

Eustace Brown, News Director.

Barbara Snell, Program Director.

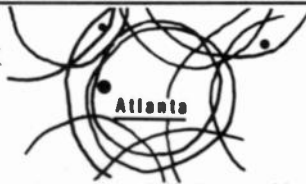
Rafael Suarez, Business Manager.

Chester Benjamin, Chief Engineer.

Highest 30 Sec. Rate: \$175.

City of License: Christiansted.

CABLE & Station Coverage ATLAS



This new, revised standard reference work, indispensable to everyone in the cable, broadcast and related industries, contains features to be found in no other single source.

Please send me a brochure and order card on the latest edition of the Cable and Station Coverage Atlas.

Please print:

Name _____

Position or title _____

Firm _____

Address _____

City _____ State _____ Zip Code _____

Nature of Business _____

Signature _____

Market Research & Data Sales

*Telecommunications Research
in Broadcasting,
Cable
and Related Areas*

- * *Special analyses—tailored to meet specific needs.*
- * *Electronic data—ready to load onto your own computer.*
- * *Reports—developed for industry and government to aid:*
 - *marketing*
 - *manufacturing*
 - *and regulatory planning*

—with firmer base of solid,
up-to-the-minute
information than ever before!
- * *New data—gathered and analyzed at specification of client.*

If you have a project or a problem, call or write:

Lynn Levine, Director
Market Research & Data Sales
2115 Ward Court, NW
Washington, D.C. 20037

TELEVISION DIGEST

With Consumer Electronics

TO ORDER:

Please check appropriate box(es) below.

**Television Digest with Consumer Electronics
(Newsletter Only)**

Yearly subscription \$798*

**Combination Weekly Newsletter,
plus TV and Cable Action Update**

Yearly subscription \$1,032**

TV and Cable Action Update

Yearly subscription \$376*

Free—A 4 week introductory subscription to
Television Digest w/Consumer Electronics

* Plus \$50.00 Delivery

** Plus \$65.00 Delivery

Washington, D.C. subscribers must add 5.75% sales tax on subscription amount.
Ask about foreign delivery charges.

Please print:

Name: _____

Position or title: _____

Firm: _____

Address: _____

City: _____ State _____ Zip Code _____

Nature of Business: _____

Signature: _____

Note: Prices subject to change without notice.

Communications Daily

The Authoritative News Service of Electronic Communications

Today:

Please enter my subscription to **Communications Daily**—the only daily newsletter service covering the total communications industry for \$2,413 per year.

Washington, D.C. subscribers must add 5.75% sales tax.
Foreign price is \$2,723.

Please print:

Name _____

Position or title _____

Firm _____

Address _____

City _____ State _____ Zip Code _____

Nature of Business _____

Signature _____

Note: Prices subject to change without notice.



NO POSTAGE
NECESSARY
IF MAILED
IN THE
UNITED STATES

BUSINESS REPLY CARD
FIRST CLASS PERMIT NO. 10388 WASHINGTON D.C.

POSTAGE WILL BE PAID BY ADDRESSEE



Warren Publishing, Inc.
2115 Ward Court, N.W.
Washington, D.C. 20037



NO POSTAGE
NECESSARY
IF MAILED
IN THE
UNITED STATES

BUSINESS REPLY CARD
FIRST CLASS PERMIT NO. 10388 WASHINGTON D.C.

POSTAGE WILL BE PAID BY ADDRESSEE



Warren Publishing, Inc.
2115 Ward Court, N.W.
Washington, D.C. 20037



NO POSTAGE
NECESSARY
IF MAILED
IN THE
UNITED STATES

BUSINESS REPLY CARD
FIRST CLASS PERMIT NO. 10388 WASHINGTON D.C.

POSTAGE WILL BE PAID BY ADDRESSEE



Warren Publishing, Inc.
2115 Ward Court, N.W.
Washington, D.C. 20037



NO POSTAGE
NECESSARY
IF MAILED
IN THE
UNITED STATES

BUSINESS REPLY CARD
FIRST CLASS PERMIT NO. 10388 WASHINGTON D.C.

POSTAGE WILL BE PAID BY ADDRESSEE



Warren Publishing, Inc.
2115 Ward Court, N.W.
Washington, D.C. 20037

Public/Educational TV Stations

Personnel, facilities and other data as of November 1994.

Alabama

WBIQ Birmingham Ch. 10

Licensee: Alabama Educational Television Commission, 2112 11th Ave. S., Suite 400, Birmingham, AL 35256.

Studios: 2112 11th Ave. S., Suite 400, Birmingham, AL 35256; 1302 Upper Wetumpka Rd., Montgomery, AL 36107; Auburn University; University of Alabama; Birmingham & Huntsville Public Schools ETV Centers; Alabama A & M University.

Telephone: 205-328-8756. Fax: 205-251-2192.

Technical Facilities: Channel No. 10 (192-198 MHz). Authorized power: 316-kw visual, 31.6-kw aural. Antenna: 1325-ft. above av. terrain, 956-ft. above ground, 1963-ft. above sea level.

Latitude	33°	29'	19"
Longitude	86°	47'	58"

Transmitter: 1716 Valley View Dr., Birmingham.

Satellite Earth Stations: Collins, 10-meter C-band; Standard Communications, 5-meter Ku & C-band; Collins, Standard Communications receivers.

News Service: PBS.

Ownership: Alabama Educational Television Commission, State of Alabama. Anne Delchamps, Dr. John Mosley, Jacob Walker Jr., Charles Boman, Bebe Williams, Dr. Danetta Thorton Owens & Thomas Jackson, Directors.

Began Operation: April 28, 1955.

Represented (legal): Hogan & Hartson.

Personnel:

Judy Stone, Executive Director.
Phyllis Paramore, Deputy Director, Chief Financial Officer & Business Manager.
James Foley, Broadcast Engineering Director.
Joe Terry, News Director.
Henry Bonner, Director of Programming.
Marion Sewell, Finance Director.
Mike McKenzie, Director of Public Information.
Trisha Reeder, Assistant Program Manager.
Price Broughton, Director of Fund Raising & Marketing.
Bob Corley, Promotion Director.

WIIQ Demopolis Ch. 41

Licensee: Alabama Educational Television Commission.

Studio: See WBIQ, Birmingham.

Telephone: 205-289-1927.

Technical Facilities: Channel No. 41 (632-638 MHz). Authorized power: 447-kw visual, 44.7-kw aural. Antenna: 1080-ft. above av. terrain, 997-ft. above ground, 1259-ft. above sea level.

Latitude	32°	22'	01"
Longitude	87°	52'	03"

Holds CP for change to 2951-kw max. visual, 1093-ft. above av. terrain, 971-ft. above ground, 1237-ft. above sea level. BPET-930111KG.
Requests CP for change 1968-kw max. visual, transmitter to 5.6-mi. NW of Linden, Marengo County. BPET-940318KF.

Transmitter: 3.5-mi. NW of Linden, AL.

Ownership: Alabama Educational Television Commission.

Began Operation: September 13, 1970.

Represented (legal): Hogan & Hartson.

Personnel: See WBIQ, Birmingham.

WDIQ Dozier Ch. 2

Licensee: Alabama Educational Television Commission.

Studio: See WBIQ, Birmingham.

Telephone: 205-496-3631.

Technical Facilities: Channel No. 2 (54-60 MHz). Authorized power: 100-kw visual, 10-kw aural. Antenna: 695-ft. above av. terrain, 566-ft. above ground, 1052-ft. above sea level.

Latitude	31°	33'	16"
Longitude	86°	23'	32"

Transmitter: Mervillis Mill Rd.

Ownership: Alabama Educational Television Commission.

Began Operation: August 8, 1956.

Represented (legal): Hogan & Hartson.

Personnel: See WBIQ, Birmingham.

WFIQ Florence Ch. 36

Licensee: Alabama Educational Television Commission.

Studio: See WBIQ, Birmingham.

Telephone: 205-332-4422.

Technical Facilities: Channel No. 36 (602-608 MHz). Authorized power: 589-kw visual, 58.9-kw aural. Antenna: 760-ft. above av. terrain, 538-ft. above ground, 1476-ft. above sea level.

Latitude	34°	34'	48"
Longitude	87°	46'	28"

Holds CP for change to 851-kw max. visual, 725-ft. above av. terrain, 515-ft. above ground, 1453-ft. above sea level, lat. 34° 34' 40", long. 87° 46' 54", transmitter to Hwy. 65, 3.4-mi. NE of Frankfort, Colbert County. BMPET-940318KG.

Transmitter: 1.8-mi. N of Jonesboro.

Ownership: Alabama Educational Television Commission.

Began Operation: August 9, 1967.

Public/ETV Stations—Alabama

Represented (legal): Hogan & Hartson.

Personnel: See WBIQ, Birmingham.

WHIQ Huntsville Ch. 25

Licensee: Alabama Educational Television Commission.

Studio: See WBIQ, Birmingham.

Telephone: 205-539-4738.

Technical Facilities: Channel No. 25 (536-542 MHz). Authorized power: 1652-kw max. visual. Antenna: 1161-ft. above av. terrain, 318-ft. above ground, 1942-ft. above sea level.

Latitude	34°	44'	14"
Longitude	86°	31'	46"

Transmitter: 706 Read Dr. SE, Madison County.

Ownership: Alabama Educational Television Commission.

Began Operation: November 15, 1965.

Represented (legal): Hogan & Hartson.

Personnel: See WBIQ, Birmingham.

WGIQ Louisville Ch. 43

Licensee: Alabama Educational Television Commission.

Studio: See WBIQ, Birmingham.

Telephone: 800-239-5233.

Technical Facilities: Channel No. 43 (644-650 MHz). Authorized power: 4710-kw max. visual. Antenna: 968-ft. above av. terrain, 781-ft. above ground, 1384-ft. above sea level.

Latitude	31°	43'	05"
Longitude	85°	26'	03"

Transmitter: 0.4-mi. W of Texasville, Barbour County.

Ownership: Alabama Educational Television Commission.

Began Operation: September 9, 1968.

Represented (legal): Hogan & Hartson.

Personnel: See WBIQ, Birmingham.

WEIQ Mobile Ch. 42

Licensee: Alabama Educational Television Commission.

Studio: See WBIQ, Birmingham.

Telephone: 205-626-1387.

Technical Facilities: Channel No. 42 (638-644 MHz). Authorized power: 1170-kw visual, 117-kw aural. Antenna: 600-ft. above av. terrain, 543-ft. above ground, 702-ft. above sea level.

Latitude	30°	39'	33"
Longitude	87°	53'	33"

Transmitter: Near Spanish Fort, 0.6-mi. S of U.S. Hwy. 31.

Ownership: Alabama Educational Television Commission.

Began Operation: November 18, 1964.

A-1266

Represented (legal): Hogan & Hartson.

Personnel: See WBIQ, Birmingham.

WAIQ Montgomery Ch. 26

Licensee: Alabama Educational Television Commission.

Studio: See WBIQ, Birmingham.

Telephone: 205-242-2785. Fax: 205-251-2192.

Technical Facilities: Channel No. 26 (542-548 MHz). Authorized power: 1410-kw max. visual, 141-kw aural. Antenna: 600-ft. above av. terrain, 787-ft. above ground, 527-ft. above sea level.

Latitude	32°	22'	52"
Longitude	86°	17'	30"

Transmitter: Patterson Field, 1300 Upper Wetumpka Rd., Montgomery.

Ownership: Alabama Educational Television Commission.

Began Operation: December 18, 1962.

Represented (legal): Hogan & Hartson.

Personnel: See WBIQ, Birmingham.

WCIQ Mount Cheaha State Park Ch. 7

Licensee: Alabama Educational Television Commission.

Studio: See WBIQ, Birmingham.

Telephone: 205-488-5422.

Technical Facilities: Channel No. 7 (174-180 MHz). Authorized power: 316-kw visual, 31.6-kw aural. Antenna: 2000-ft. above av. terrain, 574-ft. above ground, 2981-ft. above sea level.

Latitude	33°	29'	06"
Longitude	85°	48'	32"

Transmitter: Mount Cheaha, near Munford.

Ownership: Alabama Educational Television Commission.

Began Operation: January 7, 1955.

Personnel: See WBIQ, Birmingham.

Alaska

KAKM Anchorage Ch. 7

Licensee: Alaska Public Television Inc., 3877 University Dr., Anchorage, AK 99508.

Studio: 3877 University Dr., Anchorage, AK 99508.

Telephone: 907-563-7070. Fax: 907-373-9188.

Technical Facilities: Channel No. 7 (174-180 MHz). Authorized power: 163-kw visual, 15.63-kw aural. Antenna: 781-ft. above av. terrain, 773-ft. above ground, 889-ft. above sea level.

Latitude	61°	25'	22"
Longitude	149°	52'	20"

Transmitter: Mile 2, Mackenzie Rd.

Satellite Earth Station: Collins, 10-meter.

TV & Cable Factbook No. 63

Ownership: Alaska Public Television Inc. Michael Maehl, Chmn.

Began Operation: May 7, 1975.

Represented (legal): Dow, Lohnes & Albertson.

Personnel:

Dean Hoke, General Manager.
 Patsy Parker, Business Manager.
 Frank Mengel, Chief Engineer.
 Dick Enders, Program Manager.
 Gordon Bolar, Development Director.
 James V. Alexander, Production Manager.

KYUK-TV

Bethel

Ch. 4

Licensee: Bethel Broadcasting Inc., Box 468, Bethel, AK 99559.

Studio: Box 468, Bethel, AK 99559.

Telephone: 907-543-3131.

Technical Facilities: Channel No. 4 (66-72 MHz). Authorized power: 4.67-kw visual, 1.16-kw aural. Antenna: 200-ft. above av. terrain, 255-ft. above ground, 280-ft. above sea level.

Latitude	60°	47'	33"
Longitude	161°	46'	22"

Transmitter: 640 Radio St.

Satellite Earth Station: Collins, 10-meter; Collins, Rockwell receivers.

AM Affiliate: KYUK, 5-kw, 580 kHz.

News Service: AP.

Ownership: Bethel Bcstg. Inc. Andrew Guy, Pres.

Began Operation: September 14, 1972.

Represented (legal): Wilkinson, Barker, Knauer & Quinn.

Personnel:

John A. McDonald, General Manager.
 Joe Seibert, Chief Engineer.
 Jennifer Duford, Program Director.
 Alexie Isaac, Production Manager.

KUAC-TV

Fairbanks

Ch. 9

Licensee: University of Alaska, Fairbanks, AK 99775.

Studio: U. of Alaska, Theatre Bldg., Fairbanks, AK 99775-5620.

Telephone: 907-474-7491.

Technical Facilities: Channel No. 9 (186-192 MHz). Authorized power: 46.8-kw visual, 8.33-kw aural. Antenna: 500-ft. above av. terrain, 151-ft. above ground, 1451-ft. above sea level.

Latitude	64°	54'	42"
Longitude	147°	46'	38"

Transmitter: Ridge approx. 1-mi. N of Farmers Loop Rd., 4.5-mi. from Fairbanks.

Satellite Earth Station: Vertex, 8.2-meter Ku-band.

FM Affiliate: KUAC-FM, 10.5-kw, 104.7 MHz (No. 284), 440-ft.

News Services: AP, APRN, NPR.

Ownership: University of Alaska.

Began Operation: December 22, 1971.

Personnel:

Mark Badger, General Manager.
 Greg Ruff, Program Director.

Tom McGrane, Engineering Director.
 John Reisinger, Chief Engineer.
 Adele Chase, Business Manager.
 Kara Metty, Development Director.

KTOO-TV

Juneau

Ch. 3

Licensee: Capital Community Bcstg. Inc., 224 4th St., Juneau, AK 99801.

Studio: 224 4th St., Juneau, AK 99801.

Telephone: 907-586-1670. **Fax:** 907-586-3612.

Technical Facilities: Channel No. 3 (60-66 MHz). Authorized power: 2.45-kw visual, 0.49-kw aural. Antenna: 1016-ft. above av. terrain, 259-ft. above ground, 308-ft. above sea level.

Latitude	58°	18'	03.80"
Longitude	134°	25'	21.30"

Transmitter: Federal Bldg., 9th & Glacier Ave., Juneau.

Satellite Earth Station: Collins, 10-meter.

FM Affiliate: KTOO-FM, 2.4-kw, 104.3 MHz (No. 282).

News Service: AP.

Ownership: Capital Community Bcstg. Inc. Stephen F. Sorenson, Chmn.; Betsy Longenbaugh, Vice Chmn.

Began Operation: October 1, 1978.

Represented (legal): Schwartz, Woods & Miller.

Personnel:

Bill Legere, President & General Manager.
 Ron Clarke, Development Director.
 Betsy Brenneman, Program Director.
 Claire Richardson, News Director.
 Lori Brotherton, Business Manager.
 Jack McKain, Chief Engineer.
 James Mahan, Production Manager.

Arizona

KAET

Phoenix

Ch. 8

Licensee: Arizona Board of Regents, Arizona State University, Tempe, AZ 85287-1405.

Studio: Stauffer Communications Arts Bldg., Tempe, AZ 85281.

Telephone: 602-965-3506. **Fax:** 602-965-1000.

Technical Facilities: Channel No. 8 (180-186 MHz). Authorized power: 316-kw visual, 47.4-kw aural. Antenna: 1756-ft. above av. terrain, 308-ft. above ground, 2953-ft. above sea level.

Latitude	33°	20'	00"
Longitude	112°	03'	49"

Transmitter: South Mountain, 5-mi. S of Phoenix.

Multichannel TV Sound: Stereo and separate audio program.

Satellite Earth Stations: Collins, 10-meter; Simulsat, 5-meter; Collins, Microdyne receivers.

News Service: AP.

Ownership: Arizona Board of Regents for Arizona State U.

Began Operation: January 30, 1961.

Public/ETV Stations—Arizona

Represented (legal): Schwartz, Woods & Miller.

Represented (engineering): Hammett & Edison Inc.

Personnel:

Charles R. Allen, General Manager.
 Beth E. Vershure, Station Manager.
 John Martinez, Operations Manager.
 Michael A. Thomsen, Educational Telecommunications Manager.
 John F. Wilson, Program Manager.
 Ray G. Murdock, Business Manager.
 Joseph J. Manning, Engineering Manager.
 Michael K. Wong, News Director.
 John F. Lang II, Marketing Manager.
 Pam Stevenson, Production Manager.

KUAS-TV Tucson Ch. 27

Licensee: Arizona Board of Regents, Room 225, Modern Languages Bldg., U. of Arizona, Tucson, AZ 85721.

Studio: Modern Languages Bldg., U. of Arizona, Tucson, AZ 85721.

Telephone: 602-621-7365. Fax: 602-621-9105.

Technical Facilities: Channel No. 27 (548-554 MHz). Authorized power: 30.2-kw max. visual, 3-kw max. aural. Antenna: 573-ft. above av. terrain, 30-ft. above ground, 3125-ft. above sea level.

Latitude	32°	12'	53"
Longitude	111°	00'	21"

Transmitter: Tumamoc Hill, Tucson.

Ownership: University of Arizona. Dr. Henry Koffler, Pres.

Began Operation: July 18, 1988.

Represented (legal): Dow, Lohnes & Albertson.

Personnel: See KUAT-TV, Tucson.

KUAT-TV Tucson Ch. 6

Licensee: Arizona Board of Regents, Modern Languages Bldg., U. of Arizona, Tucson, AZ 85721.

Studio: Modern Languages Bldg., U. of Arizona, Tucson, AZ 85721.

Telephone: 602-621-5828. Fax: 602-621-9105.

Technical Facilities: Channel No. 6 (82-88 MHz). Authorized power: 35.5-kw visual, 3.55-kw aural. Antenna: 3635-ft. above av. terrain, 192-ft. above ground, 8722-ft. above sea level.

Latitude	32°	24'	55"
Longitude	110°	42'	54"

Transmitter: Mount Bigelow, 18-mi. NE of Tucson.

Multichannel TV Sound: Stereo only.

Satellite Earth Station: Collins, 10-meter; Rockwell, Scientific-Atlanta receivers.

AM Affiliate: KUAT, 50-kw, 1550 kHz.

FM Affiliate: KUAT-FM, 12.5-kw, 90.5 MHz (No. 213), 3580-ft.

Ownership: University of Arizona. Dr. Henry Koffler, Pres.

Began Operation: March 8, 1959.

Represented (legal): Dow, Lohnes & Albertson.

Personnel:

Donald Burgess, General Manager.
 Ronald Stewart, Director of Engineering.
 Hector Gonzales, News Director.

A-1268

Doris Groom, Development Manager.
 Olivia Smith, Program Manager.
 Fran Sherlock, Production Manager.
 Mike Serres, Promotion & Marketing Director.
 Mark Wiruth, Business Manager.

Arkansas

KETG Arkadelphia Ch. 9

Licensee: Arkansas ETV Commission, 350 S. Donaghey St., Box 1250, Conway, AR 72032.

Studio: See KETS, Little Rock.

Telephones: 501-682-2386; 501-450-1727. Fax: 501-682-4122.

Technical Facilities: Channel No. 9 (186-192 MHz). Authorized power: 316-kw visual, 31.6-kw aural. Antenna: 1066-ft. above av. terrain, 1110-ft. above ground, 1340-ft. above sea level.

Latitude	33°	54'	26"
Longitude	93°	06'	46"

Transmitter: 2-mi. SE of Gurdon, AR.

Satellite Earth Stations: In operation.

News Service: PBS.

Ownership: Arkansas ETV Commission.

Began Operation: October 2, 1976.

Personnel: See KETS, Little Rock.

KAFT Fayetteville Ch. 13

Licensee: Arkansas ETV Commission, 350 S. Donaghey St., Box 1250, Conway, AR 72032.

Studio: See KETS, Little Rock.

Telephones: 501-682-2386; 501-450-1727. Fax: 501-682-4122.

Technical Facilities: Channel No. 13 (210-216 MHz). Authorized power: 316-kw visual, 31.6-kw aural. Antenna: 1680-ft. above av. terrain, 1138-ft. above ground, 3449-ft. above sea level.

Latitude	35°	48'	53"
Longitude	94°	01'	41"

Transmitter: 5.7-mi. NE of Winslow.

Satellite Earth Stations: In operation.

News Service: PBS.

Ownership: Arkansas ETV Commission.

Began Operation: September 18, 1976.

Personnel: See KETS, Little Rock.

KTEJ Jonesboro Ch. 19

Licensee: Arkansas ETV Commission, 350 S. Donaghey St., Box 1250, Conway, AR 72032.

Studio: See KETS, Little Rock.

TV & Cable Factbook No. 63

Telephones: 501-682-2386; 501-450-1727. Fax: 501-682-4122.

Technical Facilities: Channel No. 19 (500-506 MHz). Authorized power: 1232-kw max. visual, 123-kw max. aural. Antenna: 1020-ft. above av. terrain, 945-ft. above ground, 1345-ft. above sea level.

Latitude	35°	54'	14"
Longitude	90°	46'	14"

Transmitter: 1.6-mi. E of Bono, AR.

Satellite Earth Stations: In operation.

News Service: PBS.

Ownership: Arkansas ETV Commission.

Began Operation: May 1, 1976.

Personnel: See KETS, Little Rock.

KETS
Little Rock
Ch. 2

Licensee: Arkansas ETV Commission, 350 S. Donaghey St., Box 1250, Conway, AR 72032.

Studio: 350 S. Donaghey St., Conway, AR 72032.

Telephones: 501-682-2386; 501-450-1727. Fax: 501-682-4122.

Technical Facilities: Channel No. 2 (54-60 MHz). Authorized power: 100-kw visual, 10-kw aural. Antenna: 1781-ft. above av. terrain, 1775-ft. above ground, 2047-ft. above sea level.

Latitude	34°	28'	23"
Longitude	92°	12'	11"

Transmitter: U.S. Hwy. 65, 2-mi. N of Redfield, AR.

Satellite Earth Station: Collins, 10-meter; Collins receivers.

News Service: PBS.

Ownership: Arkansas ETV Commission. Victor Fleming, Chmn.; Caroline Whitson, Secy.; Susan Howarth, Exec. Dir.

Began Operation: December 4, 1966.

Represented (legal): Dow, Lohnes & Albertson.

Personnel:

- Susan Howarth, Executive Director.
- John Cheek, Educational Director.
- Gary Schultz, Director of Engineering.
- Donna Smith, Business Manager.
- Kathy Atkinson, Program Director.
- Carole Adornetto, Production Director.
- Ron Johnson, Promotion Director.
- Mike McCullars, Development Director.

KEMV
Mountain View
Ch. 6

Licensee: Arkansas ETV Commission, 350 S. Donaghey St., Box 1250, Conway, AR 72032.

Studio: See KETS, Little Rock.

Telephones: 501-682-2386; 501-450-1727. Fax: 501-682-4122.

Technical Facilities: Channel No. 6 (82-88 MHz). Authorized power: 100-kw visual, 10-kw aural. Antenna: 1390-ft. above av. terrain, 995-ft. above ground, 2515-ft. above sea level.

Latitude	35°	48'	47"
Longitude	92°	17'	24"

Transmitter: 1.5-mi. NNE of Fox, AR.

Satellite Earth Stations: In operation.

1995 Edition

News Service: PBS.

Ownership: Arkansas ETV Commission.

Began Operation: November 16, 1980.

Personnel: See KETS, Little Rock.

KLEP
Newark
Ch. 17

Licensee: Newark Public Schools, Hwy. 233, Newark, AR 72562.

Studio: Newark Public Schools, Hwy. 233, Newark, AR 72562.

Telephone: 501-799-8691.

Technical Facilities: Channel No. 17 (488-494 MHz). Authorized power: 14.9-kw max. visual, 1.49-kw max. aural. Antenna: 530-ft. above av. terrain, 455-ft. above ground, 848-ft. above sea level.

Latitude	35°	43'	25"
Longitude	91°	26'	40"

Transmitter: Hwy. 233, 1.5-mi. N of Newark.

Ownership: Newark Public Schools. Frankie Griffin, Pres.; Bobby R. DePoyster, Superintendent.

Began Operation: June 17, 1985.

Represented (engineering): E. Harold Munn Jr. & Associates Inc.

Personnel:

Fred Ahlborn, General Manager.

California

KRCB-TV
Cotati
Ch. 22

Licensee: Rural California Bcstg. Corp., 5850 Labath Ave., Rohnert Park, CA 94928.

Studio: 5850 Labath Ave., Rohnert Park, CA 94928.

Telephone: 707-585-8522.

Technical Facilities: Channel No. 22 (518-524 MHz). Authorized power: 68.2-kw max. visual, 6.82-kw max. aural. Antenna: 1928-ft. above av. terrain, 76-ft. above ground, 2520-ft. above sea level.

Latitude	38°	20'	54"
Longitude	122°	34'	37"

Transmitter: Sonoma Mountain Rd. 3.1-mi. WSW of Glen Ellen.

Satellite Earth Station: SatCom, 7-meter C-band; Scientific-Atlanta receivers.

Ownership: Rural California Broadcasting Corp. Gary Lester, Pres.; Lucie Alexander, V.P.; Helen Hintereder, Secy.

Began Operation: December 2, 1984.

Personnel:

- Nancy Dobbs, President & Chief Executive Officer.
- Karin Iwata, Program Manager.
- John Thompson, Production Manager.
- John Moorhead, Sales Manager.
- Larry Stratton, Chief Engineer.

KEET
Eureka
Ch. 13

Licensee: Redwood Empire Public TV Inc., Box 13, Eureka, CA 95502.

Studio: 7246 Humboldt Hill Rd., Eureka, CA 95501.

Public/ETV Stations—California

Telephone: 707-445-0813.

Technical Facilities: Channel No. 13 (210-216 MHz). Authorized power: 181.2-kw visual, 16.4-kw aural. Antenna: 1690-ft. above av. terrain, 300-ft. above ground, 2989-ft. above sea level.

Latitude	40°	43'	36"
Longitude	123°	58'	19"

Transmitter: Barry Ridge, 10.8-mi. SE of Eureka.

Multichannel TV Sound: Stereo only.

Satellite Earth Stations: Collins, 10-meter C-band; Vertex, 4.5-meter Ku-band; Winegard, 3.5-meter Ku & C-band; Collins receivers.

Ownership: Redwood Empire Public TV Inc.

Began Operation: April 14, 1969.

Personnel:

St. Clair B. Adams, General Manager.
Karen Barnes, Assistant Manager & Programming Director.
Joel M. Householter, Director of Engineering.
Susan Seaman, Promotion Director.
Monique Belanger, Business Manager.

KVPT

Fresno

Ch. 18

Licensee: Valley Public Television Inc., 1544 Van Ness Ave., Fresno, CA 93721.

Studio: 1544 Van Ness Ave., Fresno, CA 93721.

Telephone: 209-266-1800. **Fax:** 209-443-5433.

Technical Facilities: Channel No. 18 (494-500 MHz). Authorized power: 562-kw visual, 112-kw aural. Antenna: 2220-ft. above av. terrain, 245-ft. above ground, 3641-ft. above sea level.

Latitude	36°	44'	45"
Longitude	119°	16'	52"

Transmitter: Bear Mountain, 28-mi. E of Fresno.

Satellite Earth Station: Andrew, 10-meter C-band; Standard Communications receivers.

Ownership: Valley Public Television Inc. Mary Louise Vivier, Chmn.

Began Operation: April 10, 1977.

Represented (legal): Fletcher, Heald & Hildreth.

Personnel:

Colin Dougherty, General Manager.
Virginia Mikula, Development Director.
John C. White, Program Director.
Rodger Hixon, Chief Engineer.
Joyce Weiss, Director of Finance.
Kathy M. Porter, Public Information Director.
Oscar Speace, Producer.
Michael Stauff, Operations Manager.
Misha Miller, Traffic Manager.
Deborah Lynch, Continuity Director.

KOCE-TV

Huntington Beach

Ch. 50

Licensee: Board of Trustees, Coast Community College, 1370 Adams Ave., Costa Mesa, CA 92626.

Studio: 15751 Gothard St., Box 2476, Huntington Beach, CA 92647.

Telephone: 714-895-5623. **Fax:** 714-895-0852.

Technical Facilities: Channel No. 50 (686-692 MHz). Authorized power: 5010-kw max. visual, 501-kw max. aural. Antenna: 1083-ft. above av. terrain, 230-ft. above ground, 1516-ft. above sea level.

A-1270

Latitude	33°	58'	19"
Longitude	117°	56'	57"

Transmitter: 16700 Skyline Dr., La Habra Heights.

Satellite Earth Stations: Andrew, 10-meter C-band; Vertex, 4.7-meter Ku-band; Standard Communications receivers.

Ownership: Coast Community College District.

Began Operation: November 20, 1972.

Represented (legal): Tierney & Swift.

Represented (engineering): Hammett & Edison Inc.

Personnel:

William A. Furniss, General Manager.
Robert C. Moffett, Station Manager.
Roberta Smith, Program Director.
Jude Schaefer, Promotion Director.
Rochelle McReynolds, Director, Major Gifts & Grants.
Donald J. Sinex, Chief Engineer.

KCET

Los Angeles

Ch. 28

Licensee: Community TV of Southern California, 4401 Sunset Blvd., Los Angeles, CA 90027.

Studio: 4401 Sunset Blvd., Los Angeles, CA 90027.

Telephone: 213-666-6500.

Technical Facilities: Channel No. 28 (554-560 MHz). Authorized power: 2450-kw max. & 148-kw horizontal visual, 240-kw max. & 14.8-kw horizontal aural. Antenna: Directional, 3040-ft. above av. terrain, 363-ft. above ground, 6022-ft. above sea level.

Latitude	34°	13'	26"
Longitude	118°	03'	44"

Transmitter: Mount Wilson.

Multichannel TV Sound: Stereo and separate audio program.

Satellite Earth Stations: Andrew, 10-meter C-band; Hughes, 5-meter C-band; Collins, Hughes, Rockwell receivers.

Ownership: Community TV of Southern California. E. Eric Johnson, Chmn.

Began Operation: September 28, 1964.

Represented (legal): Arent, Fox, Kintner, Plotkin & Kahn.

Represented (engineering): Hammett & Edison Inc.

Personnel:

William H. Kobin, President & Chief Executive Officer.
Donald Youpa, Executive Vice President.
Gary Ferrell, Senior Vice President, Finance & Chief Financial Officer.
Nancy Rishagen, Senior Vice President, Human Resources & Planning.
Glenn Schroeder, Senior Vice President & General Counsel.
Stephen Kulczycki, Senior Vice President & Station Manager.
David Crippens, Senior Vice President, Educational Enterprises.
William Landers, Vice President, Engineering & Operations.
Timothy Conroy, Vice President, Marketing & Business Development.
Peter Rodriguez, Vice President, Community Relations.
Barbara Goen, Vice President, Public Information.
Phil Aaland, Director of Technical Operations.
Tom Zeko, Director of Development.
Joyce Campbell, News Director.
Jacqueline Kain, Director of Broadcasting.

KLCS

Los Angeles

Ch. 58

Licensee: Los Angeles Unified School District, Box 3307, Los Angeles, CA 90051.

Studio: 1061 W. Temple St., Los Angeles, CA 90012.

Telephone: 213-625-6958. Fax: 213-481-1019.

Technical Facilities: Channel No. 58 (734-740 MHz). Authorized power: 1910-kw max. & 550-kw horizontal visual, 110-kw horizontal aural. Antenna: 2870-ft. above av. terrain, 180-ft. above ground, 5836-ft. above sea level.

Latitude	34°	13'	26"
Longitude	118°	03'	45"

Transmitter: Mount Wilson.

Satellite Earth Stations: In operation; Scientific-Atlanta receivers.

Ownership: Los Angeles City Board of Education.

Began Operation: November 5, 1973.

Represented (legal): Cohn & Marks.

Personnel:

- Patricia Prescott Marshall, General Manager.
- Pelham Henry, Special Assistant to General Manager.
- John Russell, Chief Engineer.
- Sabrina Fair Thomas, Program Director.
- Mary Francisco, Business Manager.
- Lowell Thomas, Marketing Director.
- Hector Viera, Outreach Director.

KIXE-TV

Redding

Ch. 9

Licensee: Northern California Educational TV Assn. Inc., 603 N. Market St., Redding, CA 96003.

Studio: 603 N. Market St., Redding, CA 96003.

Mailing Address: Box 9, Redding, CA 96099.

Telephone: 916-243-5493. Fax: 916-243-7443.

Technical Facilities: Channel No. 9 (186-192 MHz). Authorized power: 115-kw visual, 12-kw aural. Antenna: 3590-ft. above av. terrain, 99-ft. above ground, 6308-ft. above sea level.

Latitude	40°	36'	09"
Longitude	122°	39'	01"

Transmitter: Shasta-Bally.

Satellite Earth Station: Andrew, 10-meter C-band; Scientific-Atlanta, Standard Communications receivers.

Ownership: Northern California Educational TV Assn. Inc. Mark LeBlanc, Chmn. & Pres.

Began Operation: October 5, 1964.

Represented (legal): Schwartz, Woods & Miller.

Personnel:

- Myron Tisdell, General Manager.
- Kathy Coulter, Promotion Director.
- Nancy Tucker, Business Manager.
- Brantley Hunter, Station Engineer.

KVIE
Sacramento-Stockton
Ch. 6

Licensee: KVIE Inc., Box 6, Sacramento, CA 95812-0006.

Studio: 2595 Capitol Oaks Dr., Sacramento, CA 95833.

Mailing Address: Box 6, Sacramento, CA 95812-0006.

Telephone: 916-929-5843. Fax: 916-929-7215.

1995 Edition

Technical Facilities: Channel No. 6 (82-88 MHz). Authorized power: 100-kw visual, 10-kw aural. Antenna: Circularly polarized, 1861-ft. above av. terrain, 1869-ft. above ground, 1871-ft. above sea level.

Latitude	38°	16'	18"
Longitude	121°	30'	18"

Transmitter: 1400 Twin Cities Rd., Walnut Grove, CA.

Multichannel TV Sound: Stereo and separate audio program.

Satellite Earth Station: Superior, 4.5-meter C-band.

News Service: PBS.

Ownership: KVIE Inc.

Began Operation: February 23, 1959.

Represented (legal): Dow, Lohnes & Albertson.

Personnel:

- John Hershberger, President & General Manager.
- Jan Tilmon, Executive Director, Production.
- Susan Prince, Program Director.
- Michael Wall, Chief Engineer.

KVCR-TV
San Bernardino

Ch. 24

Licensee: San Bernardino Community College District, 441 W. 8th St., San Bernardino, CA 92410.

Studio: 701 S. Mount Vernon Ave., San Bernardino, CA 92410.

Telephone: 909-888-6511.

Technical Facilities: Channel No. 24 (530-536 MHz). Authorized power: 1318-kw max. & 991-kw horizontal visual, 131.8-kw max. & 99.1-kw horizontal aural. Antenna: 1641-ft. above av. terrain, 213-ft. above ground, 3166-ft. above sea level.

Latitude	33°	57'	57"
Longitude	117°	17'	05"

Transmitter: Approx. 1.5-mi. NE of Box Springs.

Satellite Earth Station: Collins, 10-meter; Collins receivers.

FM Affiliate: KVCR, 24.5-kw, 91.9 MHz (No. 220), 120-ft.

News Service: PBS.

Ownership: San Bernardino Community College District. Carlton Lockwood, Chmn.; Stuart M. Bundy, Chancellor.

Began Operation: September 11, 1962.

Represented (legal): Tiemey & Swift.

Personnel:

- Thomas Little, General Manager.
- Lew Warren, Station Manager.
- Patty Littlejohn, Community Service Director.
- Oon Leiffer, Program Coordinator.
- Al Gondos, Production Manager.
- Oave Hinman, Development Director.
- Thomas Guptill, Chief Engineer.

KPBS
San Diego
Ch. 15

Licensee: Board of Trustees, The California State University for San Diego State University.

Studio: San Diego State University, San Diego, CA 92182.

Telephone: 619-594-1515. Fax: 619-265-6417.

Public/ETV Stations—California

Technical Facilities: Channel No. 15 (476-482 MHz). Authorized power: 3020-kw max. visual, 302-kw max. aural. Antenna: 2010-ft. above av. terrain, 224-ft. above ground, 2791-ft. above sea level.

Latitude	32°	41'	47"
Longitude	116°	56'	07"

Transmitter: Mount San Miguel, 13-mi. E of San Diego.

Multichannel TV Sound: Stereo and separate audio program.

Satellite Earth Stations: Andrew, 10-meter C-band; Anixter-Mark, 5-meter C-band; Comtech, 3.8-meter Ku-band; Collins, Scientific-Atlanta, Standard Communications receivers.

FM Affiliate: KPBS-FM, 1.75-kw, 89.5 MHz (No. 208), 1902-ft.

News Service: AP.

Ownership: The California State University for San Diego State U.

Began Operation: June 25, 1967.

Represented (legal): Bryan, Cave.

Personnel:

Doug Myrland, General Manager.
Michael Flaster, Program Manager.
Tom Karlo, Operations & Telecommunications Manager.
Horst Bruenjes, Associate General Manager, Administration & Finance.
John B. Folsom, Engineering Manager.
William Haught, Chief Engineer.
Patricia Finn, Promotion Director.

KMTP-TV San Francisco Ch. 32

Licensee: Minority Television Project Inc., Spear St. Tower, 1 Market Plaza, 39th Floor, San Francisco, CA 94105.

Studio: 1311 Sutter St., Suite 200, San Francisco, CA 94109.

Telephones: 415-882-5566; 415-394-5687. **Fax:** 415-495-5123.

Technical Facilities: Channel No. 32 (578-584 MHz). Authorized power: 1333-kw visual, 132-kw aural. Antenna: 1670-ft. above av. terrain, 980-ft. above ground, 1810-ft. above sea level.

Latitude	37°	45'	20"
Longitude	122°	27'	05"

Transmitter: Mount Sutro.

Ownership: Minority Television Project/Channel 32.

Began Operation: August 31, 1991.

Personnel:

Jerri Lange, General Manager.
Will Washington, Chief Engineer.
John Webber, Program Director.

KQED San Francisco Ch. 9

Licensee: KQED Inc., 2601 Mariposa St., San Francisco, CA 94110-1400.

Studio: 2601 Mariposa St., San Francisco, CA 94110-1400.

Telephone: 415-864-2000. **Fax:** 415-553-2380.

Technical Facilities: Channel No. 9 (186-192 MHz). Authorized power: 316-kw visual, 63.2-kw aural. Antenna: 1670-ft. above av. terrain, 980-ft. above ground, 1810-ft. above sea level.

Latitude	37°	45'	20"
Longitude	122°	27'	05"

Transmitter: Mount Sutro, San Francisco.

Multichannel TV Sound: Stereo and separate audio program.

Satellite Earth Station: Collins, 10-meter C-band; Collins, Scientific-Atlanta receivers.

FM Affiliate: KQED-FM, 110-kw, 88.5 MHz (No. 203), 1270-ft.

News Service: AP.

Ownership: KQED Inc. Charlene C. Harvey, Chmn.; Edward M. Allen, Vice Chmn.; William Toland III, Vice Chmn.; Cynthia C. Magowan, Secy.

Began Operation: April 2, 1954.

Represented (legal): Dow, Lohnes & Albertson.

Personnel:

Mary Bitterman, President & General Manager.
Robert A. Johnston Jr., Chief Financial Officer.
Marjorie Poore, Vice President, National Productions.
Kevin Harris, Program Director & Station Manager.
Michael Schwarz, Director, Current Affairs.
Milton Chen, Director, Instructional Television Services.

KTEH San Jose Ch. 54

Licensee: KTEH-TV Foundation, 100 Skyport Dr., San Jose, CA 95115.

Studio: 100 Skyport Dr., San Jose, CA 95115.

Telephone: 408-437-5454.

Technical Facilities: Channel No. 54 (710-716 MHz). Authorized power: 661-kw max. visual, 132-kw max. aural. Antenna: 1922-ft. above av. terrain, 137-ft. above ground, 2707-ft. above sea level.

Latitude	37°	29'	07"
Longitude	121°	51'	57"

Transmitter: Monument Peak, 10-mi. N of San Jose.

Ownership: KTEH-TV Foundation. Richard DiNapoli, Chmn.

Began Operation: October 19, 1964.

Represented (legal): Schwartz, Woods & Miller.

Personnel:

Thomas Fanella, President & General Manager.
Dawn Parks, Vice President, Broadcasting.
William Matthews, Vice President, Corporate Development.
Jean Zeller, Vice President, Individual Giving.
Cheryl Walter, Vice President, Finance & Administration.
Michelle Muller, Chief Engineer.
Nancy Baldacci, Traffic Specialist.
Karen Roberts, Program Manager.

KCSM-TV San Mateo-San Francisco Ch. 60

Licensee: San Mateo County Community College District, 1700 W. Hillsdale Blvd., San Mateo, CA 94402.

Studio: 1700 W. Hillsdale Blvd., San Mateo, CA 94402.

Telephones: 415-574-6202; 415-574-6586. **Fax:** 415-574-6675.

Technical Facilities: Channel No. 60 (746-752 MHz). Authorized power: 1550-kw visual, 155-kw aural. Antenna: 1210-ft. above av. terrain, 181-ft. above ground, 752-ft. above sea level.

Latitude	37°	41'	07"
Longitude	122°	26'	01"

Transmitter: Mount San Bruno, San Francisco.

FM Affiliate: KCSM, 14-kw, 91.1 MHz (No. 216), 330-ft.

Ownership: San Mateo County Community College District. Dr. Lois Callahan, Chancellor; Peter Landsberger, Pres.

Began Operation: October 12, 1964.

Represented (legal): Tiemey & Swift.

Represented (engineering): Hammett & Edison Inc.

Personnel:

- David H. Hosley, General Manager.
- Jeff Byers, General Sales Manager.
- Robert Wyatt, Chief Engineer.
- Bonny Atkins, Promotion Director.
- Medelline Lowe, Business Manager.
- Julie Weisman, Development Director.
- Jim Threlkeld, Production Manager.
- Nedra Moore, Traffic Director.
- Claire Mack, Community Affairs.

KNXT

Visalia

Ch. 49

Licensee: Diocese of Fresno Education Corp., 1550 N. Fresno St., Fresno, CA 93703.

Studios: 1550 N. Fresno St., Fresno, CA 93703; 520 N. Church St., Visalia, CA 93291.

Telephone: 209-488-7440. **Fax:** 209-488-7444.

Technical Facilities: Channel No. 49 (680-686 MHz). Authorized power: 2150-kw max. visual, 215-kw max. aural. Antenna: 2738-ft. above av. terrain, 170-ft. above ground, 5886-ft. above sea level.

Latitude	36°	17'	14"
Longitude	118°	50'	17"

Transmitter: Section 9, R28E, T18S, Visalia.

Satellite Earth Stations: Comtech, 5-meter; Prodelin, 4-meter; Comtech, 3.6-meter; M/A-Com, Microdyne receivers.

News Service: Headline News.

Ownership: Diocese of Fresno Education Corp. John T. Steinbock, Pres.; J. Wayne Hayes, V.P.

Began Operation: November 2, 1986.

Represented (legal): Reed, Smith, Shaw & McClay.

Represented (engineering): Serge Bergen.

Personnel:

- Marvin G. Harrison, General Manager.
- Michael Jordan, Program Director.
- Betty Gerardin, Special Events Coordinator.
- Rosa Maria Gendron, Traffic Director.

KCAH

Watsonville

Ch. 25

Licensee: California Community TV Network, Box 1541, Salinas, CA 93902.

Studio: 843 S. Main St., Salinas, CA 93901.

Telephones: 415-601-0171; 408-754-1540.

Technical Facilities: Channel No. 25 (536-542 MHz). Authorized power: 52.8-kw max. visual. Antenna: 2198-ft. above av. terrain, 98-ft. above ground, 3176-ft. above sea level.

Latitude	36°	45'	22"
Longitude	121°	30'	05"

Transmitter: Fremont Peak, Gabilan Range, 9-mi. NE of Salinas.

Ownership: California Community Television Network. Gary Delgado, Pres.; Arlene Kimata, Secy.; Gary Kitahata, Treas.

Began Operation: November 19, 1989.

Represented (legal): M. Fred Friedman.

Represented (engineering): Broadcast Technical Services.

Personnel:

- Arlene Kimata, General Manager.
- Emma Torres, Program Director.

Colorado

KBDI-TV

Broomfield

Ch. 12

Licensee: Front Range Educational Media Corp., Box 1740, Denver, CO 80201.

Studio: 2246 Federal Blvd., Denver, CO 80211.

Telephone: 303-458-1200. **Fax:** 303-458-6634.

Technical Facilities: Channel No. 12 (204-210 MHz). Authorized power: 229-kw visual, 22.9-kw aural. Antenna: 2420-ft. above av. terrain, 66-ft. above ground, 11,496-ft. above sea level.

Latitude	39°	40'	55"
Longitude	105°	29'	49"

Transmitter: Squaw Mountain, 4-mi. S of Idaho Springs.

Satellite Earth Station: Prodelin, 4.5-meter C-band; M/A-Com, Scientific-Atlanta receivers.

Ownership: Front Range Educational Media Corp. Dr. Willard D. Rowland Jr., Pres.; Marshall A. Freedman, Secy.

Began Operation: February 22, 1980.

Represented (legal): Mintz, Levin, Cohn, Ferris, Glovsky & Popeo.

Personnel:

- Ted Krichels, General Manager.
- Kirby McClure, Program Manager.
- Kim Johnson, Production Manager.
- Patty Hecht, Business Manager.
- Paula Roth, Local Sales Manager.
- Saundra Kelly, Chief Engineer.

KRMA-TV

Denver

Ch. 6

Licensee: Council for Public Television, Channel 6 Inc., 1089 Bannock St., Denver, CO 80204.

Studio: 1089 Bannock St., Denver, CO 80204.

Telephone: 303-892-6666. **Fax:** 303-620-5600.

Technical Facilities: Channel No. 6 (82-88 MHz). Authorized power: 100-kw visual, 32.7-kw aural. Antenna: 880-ft. above av. terrain, 210-ft. above ground, 7676-ft. above sea level.

Latitude	39°	43'	47"
Longitude	105°	14'	59"

Holds CP for change to 37.2-kw visual, 5.6-kw aural, 1230-ft. above av. terrain, 463-ft. above ground, 7982-ft. above sea level, lat. 39° 43' 48", long. 105° 15' 00", transmitter to Colorow Rd., 2.5-mi. SW of Golden. BPET-900116KF.

Requests modification of CP for change to 958-ft. above av. terrain, 190-ft. above ground, 7707-ft. above sea level, lat. 39° 43' 49", long. 105° 15' 00". BMPET-921211KE.

Transmitter: 2.5-mi. SW of center of Golden on Lookout Mountain.

Multichannel TV Sound: Stereo and separate audio program.

Satellite Earth Stations: Andrew, 10-meter C-band; Comsert, 1.5-meter Ku-band; Collins, General Instrument, Scientific-Atlanta receivers.

Public/ETV Stations—Colorado

Ownership: Denver Council for Public TV, Channel 6 Inc. Paul Barry, Chmn.; W. W. Grant, Vice Chmn.

Began Operation: January 30, 1956.

Represented (legal): Dow, Lohnes & Albertson.

Represented (engineering): Kessler & Gehman Associates Inc.

Personnel:

James Morgese, President & General Manager.
 Ari Luebke, Station Manager.
 Trudy Fowler, Director of Development & Marketing.
 Donna Sanford, Director of Programming.
 Linda Rea, Director of Production.
 Keith E. Swanson, Director of Administration & Finance.
 Don Kinney, Senior Producer, Public Affairs.
 Bud Rath, Director of Engineering.
 Patti Peri, Promotion Director.

KRMT
Denver
 (formerly KWBI)
 Ch. 41

Licensee: Faith Bible Chapel International, 12189 W. 64th Ave., Arvada, CO 80004.

Studio: 12189 W. 64th Ave., Arvada, CO 80004.

Telephone: 303-424-1218. **Fax:** 303-423-4314.

Technical Facilities: Channel No. 41 (632-638 MHz). Authorized power: 741-kw max. visual, 74.1-kw max. aural. Antenna: 1153-ft. above av. terrain, 45-ft. above ground, 8010-ft. above sea level.

Latitude	39°	35'	59"
Longitude	105°	12'	35"

Requests CP for change 2223-kw max. visual, 1129-ft. above av. terrain, 33-ft. above ground, 7998-ft. above sea level. BPET-940325KE.

Transmitter: 0.6-mi. E of Turkey Creek Canyon Rd., near Indian Hills.

Satellite Earth Stations: Paraclypse, 3-meter C-band; 3-meter C-band; Echosphere receivers.

Ownership: Faith Bible Chapel International. George Morrison, Pres.

Began Operation: August 20, 1988. Assignment of license from Colorado Christian U. granted by FCC Nov. 16, 1993.

Represented (legal): Berryhill, Case, North.

Personnel:

Ruben Mendez, General Manager.

KTSC
Pueblo-Colorado Springs
 Ch. 8

Licensee: University of Southern Colorado, Pueblo, CO 81001.

Studio: 2200 Bonforte Blvd., Pueblo, CO 81001-4901.

Telephone: 303-543-8800.

Technical Facilities: Channel No. 8 (180-186 MHz). Authorized power: 233-kw visual. Antenna: 2387-ft. above av. terrain, 315-ft. above ground, 9725-ft. above sea level.

Latitude	38°	44'	41.00"
Longitude	104°	51'	37.50"

Requests CP for change to 240.9-kw max. visual, 2345-ft. above av. terrain, 321-ft. above ground, 9731-ft. above sea level, lat. 38° 44' 43.30", long. 104° 51' 41.30". BPET-931129KE.

Transmitter: SW of Colorado Springs, atop Cheyenne Mountain.

Satellite Earth Station: Collins, 10-meter; Rockwell receivers.

Ownership: University of Southern Colorado.

Began Operation: February 3, 1971.

Personnel:

Gregory B. Sinn, General Manager.
 Tom Aube, Chief Engineer.
 Joni Hilvitz, Development Specialist.
 Sean Patrick Anglum, Promotion Director.
 Ron Weekes, Production Supervisor.
 Charles Barker, Traffic Manager.

Connecticut

WEDW
Bridgeport
 Ch. 49

Licensee: Connecticut Public Television & Radio, 240 New Britain Ave., Hartford, CT 06106.

Studio: See WEDH, Hartford.

Telephone: 203-278-5310. **Fax:** 203-278-2157.

Technical Facilities: Channel No. 49 (680-686 MHz). Authorized power: 1950-kw max. visual. Antenna: 730-ft. above av. terrain, 476-ft. above ground, 1007-ft. above sea level.

Latitude	41°	16'	43"
Longitude	73°	11'	08"

Transmitter: Booth Hill, 6.9-mi. N of Bridgeport center.

Satellite Earth Stations: In operation; Scientific-Atlanta receivers.

News Service: AP.

Ownership: Connecticut Public Television & Radio.

Began Operation: December 17, 1967.

Represented (engineering): Harold Dorschug.

Personnel: See WEDH, Hartford, CT.

WEDH
Hartford
 Ch. 24

Licensee: Connecticut Public Television & Radio, 240 New Britain Ave., Hartford, CT 06106.

Studios: 240 New Britain Ave., Hartford, CT 06106; 307 Atlantic St., Stamford, CT 06901-3524.

Telephones: 203-278-5310 (Hartford); 203-965-0440 (Stamford).

Fax: 203-278-2157.

Technical Facilities: Channel No. 24 (530-536 MHz). Authorized power: 817-kw max. & 685-kw horizontal visual, 83-kw max. & 69.2-kw horizontal aural. Antenna: 855-ft. above av. terrain, 455-ft. above ground, 1158-ft. above sea level.

Latitude	41°	46'	27"
Longitude	72°	48'	20"

Transmitter: Deercliff Rd., Avon, CT.

Multichannel TV Sound: Stereo only.

Satellite Earth Stations: Transmit/receive Collins, 10-meter C-band; Collins, 4.5-meter C-band; Collins, Standard Communications receivers.

Ownership: Connecticut Public Television & Radio. Bruce Prouty, Chmn.; Noreen McGill, Chief Financial Officer.

Began Operation: October 1, 1962.

Represented (legal): Schwartz, Woods & Miller.

Personnel:

Jerry Franklin, President & Chief Executive Officer.
Larry Rifkin, Vice President, Programming.
Donna Collins, Vice President, Sales & Marketing.
Steve Futernick, Director, Special Events.
Jay Whitsett, Director, Engineering, Operations & Production.

WEDY
New Haven
 Ch. 65

Licensee: Connecticut Public Television & Radio, 240 New Britain Ave., Hartford, CT 06106.

Studio: See WEDH, Hartford.

Technical Facilities: Channel No. 65 (776-782 MHz). Authorized power: 7.87-kw max. & 4.47-kw horizontal visual, 0.89-kw max. & 0.5-kw horizontal aural. Antenna: 270-ft. above av. terrain, 95-ft. above ground, 340-ft. above sea level.

Latitude	41°	19'	42"
Longitude	72°	54'	25"

Transmitter: East Rock Park, New Haven.

Satellite Earth Stations: Transmit/receive Collins, 10-meter C-band; Collins, 4.5-meter C-band; Collins, Standard Communications receivers.

Ownership: Connecticut Public Television & Radio.

Began Operation: December 1, 1974.

Personnel: See WEDH, Hartford, CT.

WEDN
Norwich
 Ch. 53

Licensee: Connecticut Public Television & Radio, 240 New Britain Ave., Hartford, CT 06106.

Studio: See WEDH, Hartford.

Technical Facilities: Channel No. 53 (704-710 MHz). Authorized power: 801.64-kw max. & 737.86-kw horizontal visual, 80.16-kw max. & 73.78-kw horizontal aural. Antenna: 680-ft. above av. terrain, 460-ft. above ground, 995-ft. above sea level.

Latitude	41°	31'	11"
Longitude	72°	10'	04"

Transmitter: 3.2-mi. S of Fitchville, CT.

Satellite Earth Stations: Transmit/receive Collins, 10-meter; Collins, 4.5-meter; Collins, Standard Communications receivers.

Ownership: Connecticut Public Television & Radio.

Began Operation: March 5, 1967.

Personnel: See WEDH, Hartford.

Delaware

WDPB
Seaford
 Ch. 64

Licensee: WHYY Inc., 625 Orange St., Wilmington, DE 19805.

Studio: See WHYY-TV, Wilmington.

Telephone: 302-888-1200. Fax: 302-575-0346.

Technical Facilities: Channel No. 64 (770-776 MHz). Authorized power: 191-kw max. visual, 19.1-kw max. aural. Antenna: 650-ft. above av. terrain, 657-ft. above ground, 666-ft. above sea level.

Latitude	38°	39'	15"
Longitude	75°	36'	42"

Transmitter: 6.9-mi. N of Laurel Airport on Virginia Ave., Seaford.

Ownership: WHYY Inc.

Began Operation: December 4, 1981. Assignment of license from Delaware Citizens Committee to WHYY Inc. granted February 28, 1986.

Represented (legal): Schwartz, Woods & Miller.

Personnel:

Ray Fantini, Engineer.
 See WHYY-TV, Wilmington, DE.

WHYY-TV
Wilmington
 Ch. 12

Licensee: WHYY Inc., 150 N. 6th St., Philadelphia, PA 19106.

Studios: 625 Orange St., Wilmington, DE 19801; 150 N. 6th St., Philadelphia, PA 19106.

Telephones: 215-351-1200 (Philadelphia); 302-888-1200 (Wilmington).

Fax: 215-351-0398.

Technical Facilities: Channel No. 12 (204-210 MHz). Authorized power: 309-kw visual, 30.9-kw aural. Antenna: 965-ft. above av. terrain, 958-ft. above ground, 1181-ft. above sea level.

Latitude	40°	02'	30"
Longitude	75°	14'	24"

Transmitter: Roxborough Antenna Farm, Domino Lane & Umbria Ave., Philadelphia, PA.

Multichannel TV Sound: Stereo and separate audio program.

Satellite Earth Stations: ChannelMaster, 4-meter C-band; Collins, 10-meter Ku & C-band; ChannelMaster, Standard Communications receivers.

FM Affiliate: WHYY-FM, 13.5-kw, 90.9 MHz (No. 215), 1131-ft.

News Service: AP.

Ownership: WHYY Inc. Lynn Sharp, Chmn.; Frederick Breitenfeld Jr., Pres.; Vivian W. Piasecki, Secy.; Elizabeth Gemmill, Treas.

Began Operation: September 12, 1963.

Represented (legal): Schwartz, Woods & Miller.

Personnel:

Frederick Breitenfeld Jr., President.
Robert C. Altman, Vice President, Marketing & Development.
William Osborne, Vice President, Community Development.
Nessa Forman, Vice President, Communications.
Robert Prindible, Vice President, Finance.
David A. Othmer, Vice President & Station Manager.
William Weber, Vice President, Technology & Engineering Administration.
Harold M. Parsons Jr., Manager of Operations.
Arthur Ellis, Associate Director, Public Information.
John C. Doran, Chief Engineer.
Carl Kanelsky, News Director.
Pat Meller, Controller.
Rob Pride, Media Services.

District of Columbia

WETA-TV
Washington
 Ch. 26

Licensee: Greater Washington Educational Telecommunications Assn., Box 2626, Washington, DC 20013.

Public/ETV Stations—District of Columbia

Studio: 3620 27th St. S, Arlington, VA 22206.

Telephone: 703-998-2600. Fax: 703-824-8343.

Technical Facilities: Channel No. 26 (542-548 MHz). Authorized power: 2250-kw max. & 1618-kw horizontal visual, 225-kw max. & 162-kw horizontal aural. Antenna: 770-ft. above av. terrain, 809-ft. above ground, 1049-ft. above sea level.

Latitude	38°	57'	49.40"
Longitude	77°	06'	18.20"

Transmitter: 5204 River Rd., Bethesda, MD.

Multichannel TV Sound: Stereo and separate audio program.

Satellite Earth Station: Vertex, 4.57-meter Ku-band; DX Engineering receivers.

FM Affiliate: WETA-FM, 75-kw, 90.9 MHz (No. 215), 610-ft.

News Services: Reuters, UPI.

Ownership: Greater Washington Educational Telecommunications Assn., a non-profit corporation composed of trustees representing public, educational & cultural institutions in the Washington, DC, Maryland & Virginia metropolitan area. David O. Maxwell, Chmn.

Began Operation: October 2, 1961.

Represented (legal): Ginsburg, Feldman & Bress, Chartered.

Represented (engineering): Cohen, Dippell & Everist, P.C.

Personnel:

Neil Mahrer, Executive Vice President & Chief Operating Officer.
Linwood Lloyd, Vice President, Finance & Administration.
Elizabeth Campbell, Vice President, Community Affairs.
Tammy Robinson, Vice President, Cultural Affairs.
Dave McGowan, Vice President, News & Public Affairs.
Elise Addy, Vice President, Communications.
Cynthia Martel, Director, Human Resources.
Jonathan Wells, Corporate Director, National Program Marketing.
Richard Richter, Executive Producer, News & Public Affairs.
Noel Gunther, General Counsel.
Mary Schultz, National Communications.

WHMM Washington Ch. 32

Licensee: Howard University, 2222 4th St. NW, Washington, DC 20059.

Studio: 2222 4th St. NW, Washington, DC 20059.

Telephone: 202-806-3200. Fax: 202-806-3300.

Technical Facilities: Channel No. 32 (578-584 MHz). Authorized power: 5000-kw max. & 1580-kw horizontal visual, 500-kw max. & 158-kw horizontal aural. Antenna: 700-ft. above av. terrain, 809-ft. above ground, 1049-ft. above sea level.

Latitude	38°	57'	49"
Longitude	77°	06'	18"

Transmitter: 5204 River Rd., Bethesda, MD.

Satellite Earth Stations: Scientific-Atlanta, 10-meter C-band; Paracclipse, 3-meter C-band; Scientific-Atlanta, Drake receivers.

Ownership: Howard University. Waymon Smith, Chmn.; Harry Garber, Vice Chmn.; Dr. Franklyn Jenifer, Pres.; Dr. Artis Hampshire-Cowan, Secy.; James A. Fletcher, Treas.

Began Operation: November 17, 1980.

Represented (engineering): Cohen, Dippell & Everist, P.C.

Personnel:

Edward Jones Jr., General Manager.
Glenn Dixon, News & Program Director.
Marva Fletcher, Business Manager.
Sam Stevens, Chief Engineer.
Milton Clipper, Marketing Director.
Jean M. Fiumara, Promotion Director.
Sherrie Ellerbe, Development Director.
William Pratt, Production Manager.

Florida

WBCC Cocoa Ch. 68

Licensee: Brevard Community College, 1519 Clear Lake Rd., Cocoa, FL 32922.

Studio: 1519 Clear Lake Rd., Cocoa, FL 32922.

Telephone: 407-632-1111.

Technical Facilities: Channel No. 68 (794-800 MHz). Authorized power: 2820-kw max. visual. Antenna: 941-ft. above av. terrain, 933-ft. above ground, 977-ft. above sea level.

Latitude	28°	18'	26"
Longitude	80°	54'	48"

Transmitter: Desert Ranches, State Rte. 150, approx. 12-mi. WSW of Cocoa.

Satellite Earth Station: Microdyne, 3.7-meter Ku & C-band.

Ownership: Brevard Community College. Bernard W. Simpkins, Chmn.

Began Operation: June 18, 1987.

Personnel:

Maxwell C. King, President.
Joe Williams, General Manager.
Phillip Wallace, Operations Manager.
Arthur Carlson, Chief Engineer.
Robert Gilbert, Production Director.
Michael Pope, Promotion Director.

WSFP-TV Fort Myers Ch. 30

Licensee: State Board of Regents, acting for and on behalf of University of South Florida, 4202 Fowler Ave., Tampa, FL 33620.

Studio: Channel 30 Dr., Bonita Springs, FL 33923.

Telephones: 813-598-9737; 813-489-9585.

Technical Facilities: Channel No. 30 (566-572 MHz). Authorized power: 1321-kw max. & 525-kw horizontal visual, 158-kw horizontal aural. Antenna: 965-ft. above av. terrain, 992-ft. above ground, 1022-ft. above sea level.

Latitude	26°	48'	54"
Longitude	81°	45'	44"

Transmitter: 2.9-mi. S of Tuckers Comer.

Satellite Earth Stations: In operation; Scientific-Atlanta receivers.

Ownership: University of South Florida, State Board of Regents.

Began Operation: August 15, 1983.

Represented (legal): Cohn & Marks.

Personnel:

Dr. James B. Heck, General Manager.
Kirk Lehtomaa, Station Manager.
Earl Carron, Chief Engineer.
Terry Dugas, Program Director.
Toby Cook, Promotion Director.
Kathy Carson, Business Manager.
Debbie Ward, Marketing Director.

WTCE Fort Pierce Ch. 21

Licensee: Jacksonville Educators Bcstg. Inc., 10902 S. Wilcrest Dr., Houston, TX 34947.

Studio: 1040 S. 37th St., Fort Pierce, FL 34947.

Telephone: 407-489-2701. Fax: 407-489-6833.

Technical Facilities: Channel No. 21 (512-518 MHz). Authorized power: 3097-kw max. visual. Antenna: 483-ft. above av. terrain, 470-ft. above ground, 489-ft. above sea level.

Latitude	27°	26'	05"
Longitude	80°	21'	42"

Transmitter: S. 37th St. N, Whiteway Dairy Rd., St. Lucie-Fort Pierce.

Ownership: Jacksonville Educators Bcstg. Inc.

Began Operation: May 9, 1990.

Represented (legal): May & Dunne, Chartered.

Represented (engineering): John F. X. Browne & Associates P.C.

Personnel:

Robert Constantino, Chief Engineer.

WUFT
Gainesville
Ch. 5

Licensee: State Board of Regents, acting for and on behalf of the University of Florida, 2000 Journalism Bldg., WUFT, Gainesville, FL 32611.

Studio: Weimer Hall, U. of Florida, Gainesville, FL 32611.

Telephone: 904-392-5551. Fax: 904-392-5731.

Technical Facilities: Channel No. 5 (76-82 MHz). Authorized power: 100-kw visual, 20-kw aural. Antenna: 860-ft. above av. terrain, 869-ft. above ground, 1049-ft. above sea level.

Latitude	29°	42'	34"
Longitude	82°	23'	51"

Transmitter: Devil's Millhopper, 5.5-mi. NW of city.

Multichannel TV Sound: Stereo only.

Satellite Earth Stations: Collins, 10-meter C-band; 3.5-meter Ku-band; Collins receivers.

News Services: AP, CNN.

Ownership: Board of Regents, Florida State U.

Began Operation: November 17, 1958.

Represented (legal): Schwartz, Woods & Miller.

Represented (engineering): Kessler & Gehman Associates Inc.

Personnel:

Richard Lehner, General Manager.
Richard Schneider, Station Manager.
Vickie Villines, Assistant Station Manager, Programming.
Al Holt, Engineering Director.
Larry Dankner, Chief Financial Officer.
Karen Wang, Marketing Director.
Brent Williams, Development Director.
Frank Counts, Production Manager.
Susan Wagner, Public Information Director.

WJCT
Jacksonville
Ch. 7

Licensee: WJCT Inc., 100 Festival Park Ave., Jacksonville, FL 32202.

Studio: 100 Festival Park Ave., Jacksonville, FL 32202.

Telephone: 904-353-7770. Fax: 904-358-6381.

Technical Facilities: Channel No. 7 (174-180 MHz). Authorized power: 316-kw visual, 31.6-kw aural. Antenna: 915-ft. above av. terrain, 1026-ft. above ground, 937-ft. above sea level.

Latitude	30°	16'	53"
Longitude	81°	34'	15"

Transmitter: 8675-2 Hogan Rd.

Satellite Earth Stations: Collins, 10-meter C-band; Vertex, 8.1-meter Ku-band; Scientific-Atlanta, 4.5-meter C-band; Collins, Scientific-Atlanta receivers.

FM Affiliate: WJCT-FM, 100-kw, 89.9 MHz (No. 210), 835-ft.

Ownership: WJCT Inc. William O. Birchfield, Chmn.

Began Operation: September 10, 1958.

Represented (legal): Schwartz, Woods & Miller.

Represented (engineering): Kessler & Gehman Associates Inc.

Personnel:

William G. Dresser, President & General Manager.
Richard Brown, Vice President, Education Services.
Betty Strickland, Vice President, Finance.
Karen Greene, Vice President, Development.
Rob McKnight, Vice President, Marketing.
Victor DiGenti, Vice President, Special Events.
Dick Heuer, Vice President, Program Operations.
Dan Kossoff, Vice President, TV Productions.
Marjorie Brown, Vice President, Special Gifts.
Jim Bedore, Director of Engineering.
Mattie Fraser, Director of Personnel.
Twinda Braswell, Director, Volunteer Services.
Donna Keith, Director, Membership.
Bill Weather, Director, Creative Services.

WJEB-TV
Jacksonville
Ch. 59

Licensee: Community Educational Television Inc., Box 5219, Jacksonville, FL 32247-5219.

Telephone: 714-665-2113.

Technical Facilities: Channel No. 59 (740-746 MHz). Authorized power: 3311-kw max. visual. Antenna: 948-ft. above av. terrain, 932-ft. above ground, 960-ft. above sea level.

Latitude	30°	16'	34"
Longitude	81°	33'	53"

Transmitter: 9090 Hogan Rd., Jacksonville.

Ownership: Community Educational Television Inc.-Florida.

Began Operation: May 29, 1991.

Represented (engineering): John F. X. Browne & Associates, P.C.

Personnel:

Paul F. Crouch, Vice President.
Jane Duff, Administrative Director.
Joe Clarey, Chief Engineer.

WLRN-TV
Miami
Ch. 17

Licensee: School Board of Dade County, 1440 N.E. 2nd Ave., Miami, FL 33132.

Studio: 172 N.E. 15th St., Miami, FL 33132.

Telephone: 305-995-1717. Fax: 305-995-2299.

Technical Facilities: Channel No. 17 (488-494 MHz). Authorized power: 2825-kw max. visual, 276-kw aural. Antenna: Top-mounted on WPBT Tower, 1014-ft. above av. terrain, 1010-ft. above ground, 1020-ft. above sea level.

Latitude	25°	57'	29.50"
Longitude	80°	12'	44.10"

Transmitter: 695 N.W. 199th St., Miami, FL.

Public/ETV Stations—Florida

Multichannel TV Sound: Stereo and separate audio program.

Satellite Earth Stations: Vertex, 8.1-meter Ku-band; Microdyne, 5-meter Ku & C-band; Microdyne, 3.6-meter C-band; Collins, Microdyne receivers.

FM Affiliate: WLRN-FM, 100-kw, 91.3 MHz (No. 217), 659-ft.

News Services: NPR, FPR.

Ownership: Dade County School Board/WLRN-TV.

Began Operation: September 7, 1962.

Represented (legal): Bryan Cave.

Personnel:

Don MacCullough, General Manager.
Carla Cold, Assistant General Manager.
Martin Yoffe, Station Manager.
Rayward Dunnell, Program Manager.
Ron Raymond, Production Supervisor.
Joy Shaw, Director, Program Development.
Marcia Hope, Communications Manager.
John Audette, Marketing Director.
Clarence Mosley, Director of Engineering.

WPBT

Miami-Fort Lauderdale

Ch. 2

Licensee: Community TV Foundation of South Florida Inc., Box 2, Miami, FL 33261-0002.

Studio: 14901 N.E. Sesame St., Miami, FL 33181.

Telephone: 305-949-8321. **Fax:** 305-944-4211.

Technical Facilities: Channel No. 2 (54-60 MHz). Authorized power: 100-kw visual, 15-kw aural. Antenna: Circularly polarized, 930-ft. above av. terrain, 938-ft. above ground, 934-ft. above sea level.

Latitude	25°	57'	29.50"
Longitude	80°	12'	44.10"

Transmitter: 695 N.W. 199th St., Miami.

Multichannel TV Sound: Stereo only.

Satellite Earth Stations: Transmit/receive Andrew, 9.3-meter C-band; Andrew, 10-meter C-band; Vertex, 8.1-meter Ku-band; Standard Components receivers.

Ownership: Community TV Foundation of South Florida Inc.

Began Operation: August 12, 1955.

Represented (legal): Wilmer, Cutler & Pickering.

Personnel:

George Dooley, President & Chief Executive Officer.
Barry Chase, Senior Vice President, National Production.
Linda O'Bryon, Senior Vice President, NBR Enterprises.
Craig Brush, Senior Vice President, Marketing.
John Felton, Vice President, Programming.
Michael Boylan, Vice President, Facilities Services.
John Reynolds, Vice President, Development.
Shirley C. Carroll, Vice President, Finance.
Diane Westfall, Vice President, Administrative Services.
Graham Simmons, Vice President, Engineering.
Jack Gibson, Programming Director.
Tangala Gerald, Facilities Operations Supervisor.

WCEU

New Smyrna Beach

Ch. 15

Licensee: Coastal Educational Broadcasters, Box 2811, Daytona Beach, FL 32120-2811.

Studio: 1200 International Speedway Dr., Daytona Beach, FL 32114-2817.

Telephone: 904-254-4415. **Fax:** 904-254-3008.

Technical Facilities: Channel No. 15 (476-482 MHz). Authorized power: 708-kw max. visual, 35.4-kw max. aural. Antenna: 576-ft. above av. terrain, 569-ft. above ground, 606-ft. above sea level.

Latitude	29°	10'	24"
Longitude	81°	09'	24"

Transmitter: 900 Indian Lake Rd., 7-mi. WSW of Daytona Beach.

Satellite Earth Stations: Vertex, 8-meter Ku-band; Scientific-Atlanta, 6-meter Ku & C-band; Microdyne, 3.8-meter Ku & C-band; Standard Communications, Jerrold receivers.

Ownership: Daytona Beach Community College District. Kenneth B. Hawthorne, Chmn.

Began Operation: February 8, 1988.

Represented (legal): Dow, Lohnes & Albertson.

Represented (engineering): Kessler & Gehman Associates Inc.

Personnel:

Dr. Don A. Thigpen, General Manager.
Russ Adkins, Station Manager.
Pete Miniscalco, Program & Production Director.
Sandra Session-Robertson, Director of Public Relations & Outreach Services.
William E. Schwartz, Chief Engineer.
Thomas Panko, Assistant Chief Engineer.
George Clark, Business Manager.
Sanoma Robertson, Director, Development & Marketing.

WMFE-TV

Orlando

Ch. 24

Licensee: Community Communications Inc., 11510 E. Colonial Dr., Orlando, FL 32817-4699.

Studio: 11510 E. Colonial Dr., Orlando, FL 32817-4699.

Telephone: 407-273-2300. **Fax:** 407-273-3613.

Technical Facilities: Channel No. 24 (530-536 MHz). Authorized power: 1260-kw max. & 1000-kw horizontal visual, 200-kw horizontal aural. Antenna: 1250-ft. above av. terrain, 1608-ft. above ground, 1673-ft. above sea level.

Latitude	28°	36'	08"
Longitude	81°	05'	38"

Transmitter: 3.5-mi. N of Bithlo, FL.

Satellite Earth Stations: Collins, 10-meter; Vertex, 8-meter; Collins receivers.

News Service: AP.

Ownership: Community Communications Inc.-Florida.

Began Operation: March 15, 1965.

Represented (legal): Schwartz, Woods & Miller.

Represented (engineering): Kessler & Gehman Associates Inc.

Personnel:

Stephen McKenney Steck, President & Chief Executive Officer.
Malcolm Wall, Executive Vice President & Chief Operating Officer.
Aldo Vivona, Vice President, Administration & Finance.
Mike Simmons, Director of Engineering.
David Pignaneli, News Director.
Sue Akomer, Business Manager.
Keith Hastings, Production Manager.
Mike Hennessey, Marketing Manager.
Kathy Ragan, Development Director.

WFSG

Panama City

Ch. 56

Licensee: Board of Regents of Florida, acting for & on behalf of Florida State University, 1600 Red Barber Plaza, Tallahassee, FL 32310.

Studio: See WFSU-TV, Tallahassee.

Telephone: 904-487-3170.

Technical Facilities: Channel No. 56 (722-728 MHz). Authorized power: 1147.5-kw max. visual, 11.5-kw max. aural. Antenna: 500-ft. above av. terrain, 470-ft. above ground, 531-ft. above sea level.

Latitude	30°	22'	02"
Longitude	85°	55'	29"

Transmitter: 6-mi. NW adjacent to Steelfield Rd., 3.2-mi. W of Hwy. 79, near West Bay.

Satellite Earth Station: Transmit/receive Andrew, 10-meter; Standard Communications receivers.

Ownership: Board of Regents, Florida State U.

Began Operation: July 22, 1988.

Represented (legal): Cohn & Marks.

Personnel:

- Madison Hodges, General Manager.
- Rick Johnson, Station Manager.
- Woody Walker, Director of Engineering.
- Charles Allen, Marketing Director.
- Avon Killion, Program & Production Manager.
- Donna Landrum, Business Manager.

WSRE
Pensacola
Ch. 23

Licensee: District Board of Trustees, Pensacola Jr. College, Pensacola, FL.

Studio: 1000 College Blvd., Pensacola, FL 32504.

Telephone: 904-484-1200. Fax: 904-484-1255.

Technical Facilities: Channel No. 23 (524-530 MHz). Authorized power: 55-kw max. visual, 11-kw max. aural. Antenna: 481-ft. above av. terrain, 481-ft. above ground, 561-ft. above sea level.

Latitude	30°	26'	36"
Longitude	87°	14'	30"

Transmitter: 1403 W. Fairfield Dr., Pensacola.

Multichannel TV Sound: Stereo and separate audio program.

Satellite Earth Stations: Transmit/receive Andrew, 4.6-meter Ku-band; DH Satellite, 3.1-meter Ku & C-band; Vertex, 8.1-meter Ku-band; Standard Agile Omni receivers.

Ownership: Pensacola Jr. College District Board of Trustees.

Began Operation: September 11, 1967.

Represented (legal): Dow, Lohnes & Albertson.

Personnel:

- Allan Pizzato, General Manager.
- Linda Zirkebach, Business Manager.
- Steve Sox, Program Director.
- Steve Agerton, Chief Engineer.
- Patricia Whitten, Development Director.

WFSU-TV
Tallahassee
Ch. 11

Licensee: Board of Regents of Florida, acting for & on behalf of Florida State University, 107 W. Gaines St., Tallahassee, FL 32304-4059.

Studio: 2565 Potsdamer St., Tallahassee, FL 32310.

Telephone: 904-487-3170. Fax: 904-487-3093.

Technical Facilities: Channel No. 11 (198-204 MHz). Authorized power: 316-kw visual, 31.6-kw aural. Antenna: 777-ft. above av. terrain, 774-ft. above ground, 897-ft. above sea level.

Latitude	30°	21'	29"
Longitude	84°	36'	39"

Transmitter: 6.9-mi. SW of Holland, FL at Apalachicola National Forest Junction.

Multichannel TV Sound: Stereo only.

Satellite Earth Stations: Transmit/receive Andrew, 10-meter C-band; SatCom, 9.2-meter C-band; Microdyne, Standard Communications receivers.

FM Affiliate: WFSU-FM, 100-kw, 88.9 MHz.

Ownership: Board of Regents, Florida State U.

Began Operation: September 20, 1960.

Represented (legal): Bryan Cave.

Personnel:

- Madison Hodges, General Manager.
- Rick Johnson, Station Manager.
- Avon Killion, Program Director.
- Donna Landrum, Business Manager.
- Woody Walker, Chief Engineer.
- Charles Allen, Marketing Director.
- Mike Arnold, Art Director.
- Marie Ellen Quick, Office Manager.

WEDU
Tampa-St. Petersburg
Ch. 3

Licensee: Florida West Coast Public Broadcasting Inc., 1300 North Blvd., Tampa, FL 33607.

Studio: 1300 North Blvd., Tampa, FL 33607.

Mailing Address: Box 4033, Tampa, FL 33667-4033.

Telephone: 813-254-9338. Fax: 813-253-0826.

Technical Facilities: Channel No. 3 (60-66 MHz). Authorized power: 100-kw visual, 20-kw aural. Antenna: Circularly polarized, 1551-ft. above av. terrain, 1536-ft. above ground, 1611-ft. above sea level.

Latitude	27°	49'	48"
Longitude	82°	15'	59"

Transmitter: 13310 Rhodine Rd., 4-mi. SE of Riverview.

Multichannel TV Sound: Stereo and separate audio program.

Ownership: Florida West Coast Public Broadcasting Inc. Edward Q. Adams, Chmn.; Rudy Michaud, Vice Chmn.; Susanna Grady, Secy.; Fred Dobbins, Treas.

Began Operation: October 27, 1958.

Represented (legal): Schwartz, Woods & Miller.

Personnel:

- Stephen L. Rogers, President & Chief Executive Officer.
- Elsie Garner, Senior Vice President & Station Manager.
- Leah Rickenbacker, Vice President, Administration.
- Stephen Strouf, Program Manager.
- Christina Beyer, Director of Corporate Communications.
- Linda Peterson, Director of Business & Finance.
- Richard Delaney, Operations Services Manager.
- Frank Wolynski, Director of Engineering.

WUSF-TV
Tampa-St. Petersburg
Ch. 16

Licensee: Board of Regents, acting for and on behalf of University of South Florida, WRB-219, Tampa, FL 33620.

Studio: WRB-219, 4202 Fowler Ave., Tampa, FL 33620.

Telephone: 813-974-4000. Fax: 813-974-5016.

Public/ETV Stations—Florida

Technical Facilities: Channel No. 16 (482-488 MHz). Authorized power: 1050-kw visual, 110-kw aural. Antenna: 1010-ft. above av. terrain, 1021-ft. above ground, 1096-ft. above sea level.

Latitude	27°	50'	52.50"
Longitude	82°	15'	48.00"

Transmitter: Boyette Rd., Riverview, FL

Satellite Earth Stations: Collins, 10-meter; Vertex, 8.1-meter; Rockwell, Standard Communications receivers.

FM Affiliate: WUSF, 100-kw, 89.7 MHz (No. 209), 810-ft.

Ownership: University of South Florida, State Board of Regents.

Began Operation: September 12, 1966.

Represented (legal): Cohn & Marks.

Personnel:

James B. Heck, General Manager.
David B. Rochelle, Station Manager.
Don Freeman, Chief Engineer.
William Buxton, Program Manager.
Kathy Carson, Business Manager.
Gerald Leonard, Marketing Director.
Clyde McCain, Production Manager.
Martha Cooper, Communications Director.

WXEL-TV West Palm Beach Ch. 42

Licensee: South Florida Public Telecommunications Inc., Box 6607, West Palm Beach, FL 33405.

Studio: 3401 S. Congress Ave., Boynton Beach, FL 33426.

Telephone: 407-737-8000. Fax: 407-369-3067.

Technical Facilities: Channel No. 42 (638-644 MHz). Authorized power: 2150-kw max. visual, 215-kw max. aural. Antenna: 1440-ft. above av. terrain, 1533-ft. above ground, 1549-ft. above sea level.

Latitude	26°	34'	37"
Longitude	80°	14'	32"

Transmitter: 7.7-mi. WSW of Greenacres City.

Multichannel TV Sound: Stereo only.

Satellite Earth Stations: Vertex, 8.1-meter Ku-band; Microdyne, 7-meter C-band; Comtech, 4.5-meter C-band; Chapparal, Sierra, Standard Components receivers.

FM Affiliate: WXEL, 25-kw, 90.7 MHz (No. 214), 350-ft.

News Services: AP, NPR.

Ownership: South Florida Public Telecommunications Inc. Robert H. Santom, Chmn.

Began Operation: July 8, 1982.

Represented (legal): Schwartz, Woods & Miller.

Represented (engineering): Rubin, Bednarek & Associates Inc.

Personnel:

Mary Souder, President & Chief Executive Officer.
Irene Ryan, Business Manager.
Phil DiComo, Director of Communications.
Bruce Herget, Director of Technical Operations.
John La Bonia, Marketing Director.

Georgia

WGTV Athens-Atlanta Ch. 8

Licensee: Georgia Public Telecommunications Commission, 1540 Stewart Ave. SW, Atlanta, GA 30310.

Studio: 1540 Stewart Ave. SW, Atlanta, GA 30310.

Telephone: 404-756-4700. Fax: 404-756-4713.

Technical Facilities: Channel No. 8 (180-186 MHz). Authorized power: 316-kw visual, 56.2-kw horizontal aural. Antenna: 1132-ft. above av. terrain, 420-ft. above ground, 2049-ft. above sea level.

Latitude	33°	48'	18.33"
Longitude	84°	08'	39.70"

Transmitter: Stone Mountain.

Multichannel TV Sound: Stereo only.

News Service: AP.

Ownership: Georgia Public Telecommunications Commission. Frank C. Jones, Chmn.

Began Operation: May 23, 1960.

Represented (legal): Arent, Fox, Kintner, Plotkin & Kahn.

Personnel:

Dr. Richard E. Ottinger, Executive Director.
Frank Bugg, Deputy Director.
Kent Steele, Director of Programming.
Joline Baughman, Director of Instructional Television.
Richard E. Cramer, Director of Administration.
Al Korn, Director of Engineering.
Marcia Killingsworth, Manager of Public Relations.
Bryant Sailors, Chief Engineer.

WPBA Atlanta Ch. 30

Licensee: Board of Education of City of Atlanta, 210 Pryor St. SW, Atlanta, GA 30335.

Studio: 740 Bismark Rd. NE, Atlanta, GA 30324.

Telephone: 404-827-8900. Fax: 404-827-8988.

Technical Facilities: Channel No. 30 (566-572 MHz). Authorized power: 1380-kw max. visual, 77.6-kw aural. Antenna: 1096-ft. above av. terrain, 1033-ft. above ground, 2016-ft. above sea level.

Latitude	33°	45'	35"
Longitude	84°	20'	07"

Transmitter: Briarcliff Rd. & Shepherd Lane NE.

Satellite Earth Station: Transmit/receive Scientific-Atlanta, 10-meter; Collins, Scientific-Atlanta receivers.

FM Affiliate: WABE, 100-kw, 90.1 MHz (No. 211), 420-ft.

Ownership: Board of Education of the City of Atlanta.

Began Operation: February 17, 1958.

Personnel:

Adrienne Dowling, General Manager.
John Hughes, Deputy Director.
Joanne D. Cox, Television Program Manager.
Eric Weston, Public Relations Director.
Bernice Chandler, Business Manager.
Duncan Pearson, Chief Engineer.

WCLP-TV
Chatsworth-Dalton
 Ch. 18

Licensee: Georgia Public Telecommunications Commission, 1540 Stewart Ave. SW, Atlanta, GA 30310.

Studio: See WGTV, Athens-Atlanta.

Telephone: 404-695-2422.

Technical Facilities: Channel No. 18 (494-500 MHz). Authorized power: 5000-kw max. & 447-kw horizontal visual, 63.1-kw max. & 44.7-kw horizontal aural. Antenna: 1854-ft. above av. terrain, 330-ft. above ground, 3046-ft. above sea level.

Latitude	34°	45'	06"
Longitude	84°	42'	54"

Transmitter: Cohutta Mountain, 3.3-mi. ESE of Chatsworth.

Ownership: Georgia Public Telecommunications Commission.

Began Operation: January 30, 1967.

Personnel:

Jackie Grizzle, Chief Engineer, Rte. 3, Box 1H, Chatsworth, GA 30705.
 Administration: See WGTV, Athens-Atlanta.

WDCO-TV
Cochran
 Ch. 29

Licensee: Georgia Public Telecommunications Commission, 1540 Stewart Ave. SW, Atlanta, GA 30310.

Studio: See WGTV, Athens-Atlanta.

Telephone: 912-934-2220.

Technical Facilities: Channel No. 29 (560-566 MHz). Authorized power: 5000-kw max. visual, 50.1-kw max. aural. Antenna: 1148-ft. above av. terrain, 1138-ft. above ground, 1458-ft. above sea level.

Latitude	32°	28'	11"
Longitude	83°	15'	17"

Transmitter: 7.5-mi. NE of Cochran, GA.

Ownership: Georgia Public Telecommunications Commission.

Began Operation: January 1, 1968.

Personnel:

Mell Bland, Chief Engineer, Box 269, Cochran, GA 31014.
 Administration: See WGTV, Athens-Atlanta.

WJSP-TV
Columbus-Warm Springs
 Ch. 28

Licensee: Georgia Public Telecommunications Commission, 1540 Stewart Ave. SW, Atlanta, GA 30310.

Studio: See WGTV, Athens-Atlanta.

Telephone: 404-655-2145.

Technical Facilities: Channel No. 28 (554-560 MHz). Authorized power: 5000-kw visual. Antenna: 1511-ft. above av. terrain, 1077-ft. above ground, 2377-ft. above sea level.

Latitude	32°	51'	08"
Longitude	84°	42'	04"

Transmitter: Hwy. 85 W, 3.5-mi. S of Warm Springs.

Ownership: Georgia Public Telecommunications Commission.

Began Operation: August 10, 1964.

Personnel:

Davis John, Chief Engineer, Box 14, Warm Springs, GA 31830.
 Administration: See WGTV, Athens-Atlanta.

WACS-TV
Dawson-Americus
 Ch. 25

Licensee: Georgia Public Telecommunications Commission, 1540 Stewart Ave. SW, Atlanta, GA 30310.

Studio: See WGTV, Athens-Atlanta.

Telephone: 912-623-4883.

Technical Facilities: Channel No. 25 (536-542 MHz). Authorized power: 501-kw max. & 363-kw horizontal visual, 50.1-kw max. & 36.3-kw horizontal aural. Antenna: 1078-ft. above av. terrain, 1092-ft. above ground, 1545-ft. above sea level.

Latitude	31°	56'	15"
Longitude	84°	33'	15"

Transmitter: 12.7-mi. NNW of Dawson.

Ownership: Georgia Public Telecommunications Commission.

Began Operation: March 6, 1967.

Personnel:

Louis Rickerson, Chief Engineer, Rte. 1, Box 75A, Parrott, GA 31777.
 Administration: See WGTV, Athens-Atlanta.

WABW-TV
Pelham-Albany
 Ch. 14

Licensee: Georgia Public Telecommunications Commission, 1540 Stewart Ave. SW, Atlanta, GA 30310.

Studio: See WGTV, Athens-Atlanta.

Telephone: 912-294-8313.

Technical Facilities: Channel No. 14 (470-476 MHz). Authorized power: 5000-kw max. visual. Antenna: 1240-ft. above av. terrain, 1193-ft. above ground, 1518-ft. above sea level.

Latitude	31°	08'	05"
Longitude	84°	06'	16"

Transmitter: 3-mi. E of Pelham.

Multichannel TV Sound: Stereo only.

Ownership: Georgia Public Telecommunications Commission.

Began Operation: January 2, 1967.

Personnel:

Don Mitchell, Chief Engineer, Box 249, Pelham, GA 31779.
 Administration: See WGTV, Athens-Atlanta.

WVAN-TV
Savannah-Pembroke
 Ch. 9

Licensee: Georgia Public Telecommunications Commission, 1540 Stewart Ave. SW, Atlanta, GA 30310.

Studio: See WGTV, Athens-Atlanta.

Telephone: 912-653-4996.

Technical Facilities: Channel No. 9 (186-192 MHz). Authorized power: 316-kw visual, 34.7-kw aural. Antenna: 1050-ft. above av. terrain, 1086-ft. above ground, 1181-ft. above sea level.

Latitude	32°	08'	48"
Longitude	81°	37'	05"

Public/ETV Stations—Georgia

Transmitter: Pembroke, GA, Bryan County, 36-mi. W of Savannah.

Ownership: Georgia Public Telecommunications Commission.

Began Operation: September 17, 1963.

Personnel:

William J. Anderson, Chief Engineer, Box 367, 100 Vandiver St., Pembroke, GA 31321.

Administration: See WGTV, Athens-Atlanta.

WXGA-TV Waycross-Valdosta Ch. 8

Licensee: Georgia Public Telecommunications Commission, 1540 Stewart Ave. SW, Atlanta, GA 30310.

Studio: See WGTV, Athens-Atlanta.

Telephone: 912-283-4838.

Technical Facilities: Channel No. 8 (180-186 MHz). Authorized power: 316-kw visual, 47.9-kw aural. Antenna: 1030-ft. above av. terrain, 1059-ft. above ground, 1249-ft. above sea level.

Latitude	31°	13'	17"
Longitude	82°	34'	24"

Transmitter: 2.5-mi. S of Hasty, GA.

Ownership: Georgia Public Telecommunications Commission.

Began Operation: November 19, 1961.

Personnel:

Knox Carreker, Chief Engineer, Box 842, Waycross, GA 31501.
Administration: See WGTV, Athens-Atlanta.

WCES-TV Wrens-Augusta Ch. 20

Licensee: Georgia Public Telecommunications Commission, 1540 Stewart Ave. SW, Atlanta, GA 30310.

Studio: See WGTV, Athens-Atlanta.

Telephone: 404-547-2107.

Technical Facilities: Channel No. 20 (506-512 MHz). Authorized power: 5000-kw max. visual, 500-kw max. aural. Antenna: 1414-ft. above av. terrain, 1385-ft. above ground, 1801-ft. above sea level.

Latitude	33°	15'	33"
Longitude	82°	17'	09"

Transmitter: 7-mi. NE of Wrens.

Ownership: Georgia Public Telecommunications Commission.

Began Operation: September 12, 1966.

Personnel:

William Newsome, Chief Engineer, Box 525, Wrens, GA 30833.
Administration: See WGTV, Athens-Atlanta.

Hawaii

KHET Honolulu Ch. 11

(Operates satellite KMEB-TV, Wailuku, HI)

Licensee: Hawaii Public Broadcasting Authority, Honolulu, HI 96822.

Studio: 2350 Dole St., Honolulu, HI 96822.

Telephone: 808-955-7878. Fax: 808-949-7289.

Technical Facilities: Channel No. 11 (198-204 MHz). Authorized power: 148-kw visual, 29.5-kw aural. Antenna: Minus 83-ft. above av. terrain, 303-ft. above ground, 100-ft. above sea level.

Latitude	21°	17'	45.70"
Longitude	157°	50'	35.70"

Transmitter: 1534 Kapiolani Blvd., Honolulu.

Satellite Earth Station: Vertex, 8.1-meter.

News Service: AP.

Ownership: Hawaii Public Broadcasting Authority, Brenda Ching, Chmn.

Began Operation: April 15, 1966.

Represented (legal): Wilkes, Artis, Hedrick & Lane, Chartered.

Represented (engineering): Hammett & Edison Inc.

Personnel:

Gail Y. Miyasaki, Executive Director.

Al Ono, Chief Engineer.

Ed Robello, Director, Program Production.

Carlos Molina, Director, Programming.

Jerri Lynn Chong, Director, Promotion & Development.

Paul Hirata, Director, Production Services.

Holly Richards, Culture & Arts Executive Producer.

C. J. Baehr, ITFS Manager.

Kelli Abe Trifonovitch, News & Public Affairs Executive Producer.

Ed McNulty, Children & Youth Executive Producer.

Les Matsuura, Science & Natural History Executive Producer.

Tom Maedo, Administrative Services Assistant.

KMEB-TV Wailuku, Maui Ch. 10

(Satellite of KHET, Honolulu)

Licensee: Hawaii Public Broadcasting Authority, Honolulu, HI.

Studio: See KHET, Honolulu.

Telephone: 808-955-7878. Fax: 808-949-7289.

Technical Facilities: Channel No. 10 (192-198 MHz). Authorized power: 30.9-kw visual, 6.17-kw aural. Antenna: 5940-ft. above av. terrain, 47-ft. above ground, 10,027-ft. above sea level.

Latitude	20°	42'	40"
Longitude	156°	15'	34"

Transmitter: Kole Kole Hill, 20-mi. SE of Wailuku.

Satellite Earth Station: Collins, 10-meter; Collins, Scientific-Atlanta receivers.

News Service: PBS.

Ownership: Hawaii Public Broadcasting Authority, Brenda Ching, Chmn.

Began Operation: September 22, 1966.

Represented (legal): Wilkes, Artis, Hedrick & Lane, Chartered.

Represented (engineering): Hammett & Edison Inc.

Personnel: See KHET, Honolulu.

Idaho

KAID

Boise

Ch. 4

(Operates satellite KIPT, Twin Falls, ID)

Licensee: State Board of Education, 1910 University Blvd., Boise, ID 83725.

Studio: Boise State U., 1910 University Blvd., Boise, ID 83725.

Telephone: 208-385-3344. Fax: 208-385-3442.

Technical Facilities: Channel No. 4 (66-72 MHz). Authorized power: 56.6-kw visual, 5.66-kw aural. Antenna: 2474-ft. above av. terrain, 122-ft. above ground, 7072-ft. above sea level.

Latitude	43°	45'	16"
Longitude	116°	05'	56"

Transmitter: Deer Point TV Lot No. 3, 10.75-mi. NNE of Boise.

Satellite Earth Station: Collins, 10-meter C-band; Scientific-Atlanta, Standard Components receivers.

Ownership: Idaho State Board of Education.

Began Operation: December 31, 1971.

Represented (legal): Fletcher, Heald & Hildreth.

Personnel:

- Jerold A. Garber, General Manager, Idaho Public Television.
- Lynn Allen, Station Manager.
- Ron Pisaneschi, Program Manager.
- Vaun McArthur, Director of Engineering.
- Richard Strack, Chief Engineer.
- Roger Fuhrman, News Director.
- Robert N. Pyle, Operations Manager.
- Dianne Crowe, Business Manager.
- Nancy Viano, Director of Marketing.
- Howard Hansen, Scenic & Graphic Director.

KCDT

Coeur d'Alene

Ch. 26

(Satellite of KUID-TV, Moscow, ID)

Licensee: State Board of Education, 1910 University Dr., Boise, ID 83725.

Studio: Radio-TV Center, University of Idaho, Moscow, ID 83843.

Telephones: 208-385-3727; 208-885-6723.

Technical Facilities: Channel No. 26 (542-548 MHz). Authorized power: 12.2-kw max. visual, 1.22-kw aural. Antenna: 1526-ft. above av. terrain, 75-ft. above ground, 4137-ft. above sea level.

Latitude	47°	43'	54"
Longitude	116°	43'	47"

Transmitter: Canfield Butte, 4.5-mi. NNE of Coeur d'Alene.

Multichannel TV Sound: Planned.

Satellite Earth Station: Collins, 10-meter C-band; Standard Components receivers.

Ownership: Idaho State Board of Education.

Began Operation: September 22, 1992.

Personnel:

- Jerold A. Garber, General Manager.
- Russell Spain, Station Manager.
- Ken Segota, Chief Engineer.
- Roger Euhrman, News Director.
- Ron Pisaneschi, Program Director.
- Dianne Crowe, Business Manager.
- Nancy Viand, Marketing Director.
- Vaun J. McArthur, Director of Engineering.

KUID-TV

Moscow

Ch. 12

(Operates satellite KCDT, Coeur d'Alene, ID)

Licensee: Idaho State Board of Education, Moscow, ID.

Studio: Radio-TV Center, University of Idaho, Moscow, ID 83843.

Telephone: 208-885-6723.

Technical Facilities: Channel No. 12 (204-210 MHz). Authorized power: 316-kw visual, 11.5-kw aural. Antenna: 1135-ft. above av. terrain, 292-ft. above ground, 3891-ft. above sea level.

Latitude	46°	40'	54"
Longitude	116°	58'	13"

Transmitter: Paradise Ridge, 3.25-mi. SSE of Moscow.

Satellite Earth Station: Collins, 10-meter; Standard Communications receivers.

Ownership: Idaho State Board of Education.

Began Operation: September 6, 1965.

Personnel:

- Jerold A. Garber, General Manager, Idaho Public Television.
- Russell Spain, Station Manager.
- Ken Segota, Chief Engineer.
- Frances Sloveck, Development Director.

KISU-TV

Pocatello

Ch. 10

Licensee: State Board of Education, Idaho State University, Box 8111, Pocatello, ID 83209.

Studio: College of Education Bldg., Idaho State University, Pocatello, ID 83209.

Telephone: 208-236-2857. Fax: 208-236-2848.

Technical Facilities: Channel No. 10 (192-198 MHz). Authorized power: 122-kw visual, 12.9-kw aural. Antenna: 1527-ft. above av. terrain, 144-ft. above ground, 6819-ft. above sea level.

Latitude	43°	30'	02"
Longitude	112°	39'	36"

Transmitter: E. Little Butte, 8.5-mi. NE of Atomic City, ID.

Multichannel TV Sound: Stereo only.

Satellite Earth Stations: Andrew, 10-meter C-band; Vertex, 4.6-meter Ku-band; Standard Communications receivers.

Ownership: Idaho State Board of Education.

Began Operation: July 7, 1971.

Personnel:

- Jerold A. Garber, General Manager, Idaho Public Television.
- James V. Alexander, Station Manager & Marketing Director.
- Marcia Hosking, Promotion & Development Director.
- Ron Pisaneschi, Program Director.
- Scott Larkin, News Director.
- Pat Hunter, Business Manager.
- Pat Grimes, Producer/Director.
- David Turnmire, Chief Engineer.

KIPT

Twin Falls

Ch. 13

(Satellite of KAID, Boise, ID)

Licensee: State Board of Education, State of Idaho, 1455 N. Orchard, Boise, ID 83706.

Studio: See KAID, Boise.

Public/ETV Stations—Idaho

Telephone: 208-373-7220. Fax: 208-373-7245.

Technical Facilities: Channel No. 13 (210-216 MHz). Authorized power: 3.98-kw visual. Antenna: 430-ft. above av. terrain, 69-ft. above ground, 4341-ft. above sea level.

Latitude	42°	43'	48"
Longitude	114°	25'	06"

Transmitter: Flat Top Butte, 5.3-mi. E of Jerome, Jerome County.

Ownership: Idaho State Board of Education.

Began Operation: January 17, 1992.

Represented (legal): Fletcher, Heald & Hildreth.

Personnel:

Jerold A. Garber, General Manager, Idaho Public Television.
Richard Strack, Chief Engineer.
Ron Pisaneschi, Program Director.

Illinois

WSIU-TV Carbondale Ch. 8

Licensee: Board of Trustees of Southern Illinois U., 1048 Communications Bldg., Carbondale, IL 62901.

Studio: Southern Illinois University, Carbondale, IL 62901.

Telephone: 618-453-4343. Fax: 618-453-6186.

Technical Facilities: Channel No. 8 (180-186 MHz). Authorized power: 316-kw visual, 31.6-kw aural. Antenna: 890-ft. above av. terrain, 903-ft. above ground, 1385-ft. above sea level.

Latitude	38°	06'	15"
Longitude	89°	14'	37"

Transmitter: U.S. Hwy. 51, approx. 2-mi. S of Tamaroa, IL.

Satellite Earth Stations: Scientific-Atlanta, 10-meter; Simulcast, 7-meter Ku & C-band; Vertex, 6.1-meter Ku-band; DX Antenna, Scientific-Atlanta, Standard Communications receivers.

FM Affiliate: WSIU, 50-kw, 91.9 MHz (No. 220), 300-ft.

News Services: AP, INN.

Ownership: Board of Trustees of Southern Illinois U.

Began Operation: November 6, 1961.

Represented (legal): Cohn & Marks.

Personnel:

Lee O'Brien, Executive Director.
Robert Gerig, Station Manager.
Robert Henderson, Operations Director.
Regina Smith, Program Coordinator.
Erv Coppi, Promotion Director.
Jerry Parks, Business Manager.

WEIU-TV Charleston Ch. 51

Licensee: Eastern Illinois U., Radio & Television Center, Charleston, IL 61920.

Studio: Buzzard Bldg., Room 139, Charleston, IL 61920.

Telephone: 217-581-5956. Fax: 217-581-6650.

Technical Facilities: Channel No. 51 (692-698 MHz). Authorized power: 48.5-kw visual, 4.85-kw aural. Antenna: 234-ft. above av. terrain, 216-ft. above ground, 913-ft. above sea level.

Latitude	39°	28'	43"
Longitude	88°	10'	21"

Transmitter: Between 7th & 9th Sts., near Cleveland Ave., Charleston.

Satellite Earth Stations: Vertex, 6.2-meter; Scientific-Atlanta, 4.6-meter; Prodelin, 3.8-meter; DX Engineering, Scientific-Atlanta receivers.

Ownership: Eastern Illinois University. David Joms, Pres.

Began Operation: July 1, 1986.

Represented (legal): Cohn & Marks.

Represented (engineering): Cohen, Dippell & Everist, P.C.

Personnel:

John L. Beabout, General Manager.
Hal Wilson, Station Manager.
Ron Amyx, Engineering Director.
Mike Bradd, News Director.
Dave Kidwell, Sports Director.
Gaye Harrison, Promotion Director.
Max Jones, Business Manager.
Rick Larson, Development & Marketing Director.
Susan Kaufman, Outreach & Education Director.

WTTW Chicago Ch. 11

Licensee: Chicago Public Television, 5400 N. St. Louis Ave., Chicago, IL 60625.

Studio: 5400 N. St. Louis Ave., Chicago, IL 60625.

Telephone: 312-583-5000. Fax: 312-583-3046.

Technical Facilities: Channel No. 11 (198-204 MHz). Authorized power: 58.9-kw visual, 11.7-kw aural. Antenna: 1630-ft. above av. terrain, 1710-ft. above ground, 2305-ft. above sea level.

Latitude	41°	52'	44"
Longitude	87°	38'	10"

Transmitter: Sears Tower, 233 S. Wacker Dr., Chicago, IL.

Multichannel TV Sound: Stereo and separate audio program.

Satellite Earth Stations: Andrew, 10-meter C-band; Comtech, 5-meter C-band; Pinzone, Standard Communications receivers.

News Service: UPI.

Ownership: Chicago Educational Television Association. Henry W. Meers, Chmn.

Began Operation: September 5, 1955.

Represented (legal): Schwartz, Woods & Miller.

Represented (engineering): Moffet, Larson & Johnson Inc.

Personnel:

William J. McCarter, President & Chief Executive Officer.
David A. Buehrer, Senior Vice President, Finance & Administration.
Larry W. Ocker, Senior Vice President, Engineering & Video Services.
Richard J. Bowman, Senior Vice President, Broadcast Center.
Katherine Lauderdale, Vice President & General Counsel.
Tanya Neimark, Director, Corporate Communications.

WYCC Chicago Ch. 20

Licensee: Board of Trustees of Community College, District No. 508, County of Cook & State of Illinois, 226 W. Jackson Blvd., Suite 922, Chicago, IL 60606.

Studio: 7500 S. Pulaski, Chicago, IL 60652.

Mailing Address: Suite 922, 226 W. Jackson Blvd., Chicago, IL 60606-6997.

Telephones: 312-838-4853; 312-855-8201.

Technical Facilities: Channel No. 20 (506-512 MHz). Authorized power: 2421-kw max. & 1081-kw horizontal visual, 242.1-kw max. & 108.1-kw horizontal aural. Antenna: 1239-ft. above av. terrain, 1456-ft. above ground, 2049-ft. above sea level.

Latitude	41°	53'	55.50"
Longitude	87°	37'	23.00"

Transmitter: 875 N. Michigan Ave., Chicago.

Satellite Earth Station: Harris, 10-meter C-band; Harris receivers.

News Service: UPI.

Ownership: Board of Trustees, Community College No. 508. Ronald J. Gidwitz, Chmn.

Began Operation: September 20, 1965. Left air April 23, 1974. Transfer to present owner approved by FCC June 10, 1977. Resumed operation February 17, 1983.

Represented (legal): Dow, Lohnes & Albertson.

Personnel:

Sylvia Avey, Interim General Manager & Program Director.
 Don Rhodes, Chief Engineer.
 Gregory Slaughter, Business Operations Manager.

WSEC
Jacksonville
 Ch. 14

Licensee: West Central Illinois Educational Telecommunications Corp., Box 6248, Springfield, IL 62708.

Telephone: 217-786-6647.

Technical Facilities: Channel No. 14 (470-476 MHz). Authorized power: 28.25-kw visual, 2.83-kw aural. Antenna: 313-ft. above av. terrain, 339-ft. above ground, 964-ft. above sea level.

Latitude	39°	44'	08"
Longitude	90°	10'	32"

Transmitter: 1.5-mi. E of Jacksonville.

Ownership: West Central Illinois Educational Telecommunications Corp.

Began Operation: August 11, 1984.

Represented (legal): Dow, Lohnes & Albertson.

Personnel:

Jerold Gruebel, President & General Manager.
 Joy Hutchcraft, Director of Public Relations & Development.
 Rich Plotkin, Director of Broadcast Operations.
 Scott Mulford, Director of Programming & Production.
 Gus Wills, Chief Engineer.

WMEC
Macomb
 Ch. 22

Licensee: West Central Illinois Educational Telecommunications Corp., Box 6248, Springfield, IL 62708.

Telephone: 217-786-6647. Fax: 217-786-7267.

Technical Facilities: Channel No. 22 (518-524 MHz). Authorized power: 24.16-kw visual, 2.42-kw aural. Antenna: 519-ft. above av. terrain, 520-ft. above ground, 1200-ft. above sea level.

Latitude	40°	25'	40"
Longitude	90°	40'	58"

Transmitter: 2.3-mi. SSW of City Hall, Macomb.

Ownership: West Central Illinois Educational Telecommunications Corp.

Began Operation: October 1, 1984.

Represented (legal): Dow, Lohnes & Albertson.

Personnel:

Jerold Gruebel, President.

Joy Hutchcraft, Director of Public Relations & Development.
 Rich Plotkin, Director of Broadcast Operations.
 Scott Mulford, Director of Programming & Production.
 Gus Wills, Chief Engineer.

WQPT-TV
Moline

Ch. 24

(Operates satellite KQCT, Davenport, IA)

Licensee: Black Hawk College, 6600 34th Ave., Moline, IL 61265.

Studio: 6600 34th Ave., Moline, IL 61265.

Telephone: 309-796-2424. Fax: 309-792-5976.

Technical Facilities: Channel No. 24 (530-536 MHz). Authorized power: 147.6-kw visual, 14.76-kw aural. Antenna: 319-ft. above av. terrain, 336-ft. above ground, 996-ft. above sea level.

Latitude	41°	28'	30"
Longitude	90°	26'	44"

Transmitter: 6600 34th Ave., Moline.

Satellite Earth Stations: In operation; Scientific-Atlanta receivers.

Ownership: Black Hawk College. Steve Spivey, Chmn.; Glenn Doyle, Vice Chmn.

Began Operation: November 2, 1983.

Represented (legal): Arter & Hadden.

Personnel:

Maurice J. Bresnahan, General Manager.
 Rick Best, Business Manager.
 Cindy Adams, Development Director.
 Jerry Myers, Program Director.
 Steve Ellis, Chief Engineer.
 Susan McBride, Public Affairs.

WUSI-TV
Olney
 Ch. 16

Licensee: Board of Trustees of Southern Illinois U. Broadcasting Service, 1048 Communications Bldg., Carbondale, IL 62901.

Studio: 2-mi. W of Dundas.

Mailing Address: Box 430, Olney, IL 62450.

Telephone: 618-395-3422. Fax: 618-754-3330.

Technical Facilities: Channel No. 16 (482-488 MHz). Authorized power: 1170-kw max. & 977-kw horizontal visual, 234-kw max. & 195-kw horizontal aural. Antenna: 930-ft. above av. terrain, 975-ft. above ground, 1445-ft. above sea level.

Latitude	38°	50'	18"
Longitude	88°	07'	46"

Transmitter: 2.1-mi. W of Dundas, IL.

Satellite Earth Station: Gardiner C-band; International Satellite, Scientific-Atlanta, Standard Components receivers.

Ownership: Board of Trustees of Southern Illinois U.

Began Operation: August 19, 1968.

Represented (legal): Cohn & Marks.

Personnel:

Lee O'Brien, General Manager.
 Dr. Kenneth Garry, Station Manager.
 Bernie Kunze, Chief Engineer.
 Bryan Piepenburg, News Director & Production Manager.
 Helen Donsbach, Program Director.
 Jerry Parks, Business Manager.
 Kayla Yockey, Development Director.

Public/ETV Stations—Illinois

WTVP

Peoria
Ch. 47

Licensee: Illinois Valley Public Telecommunications Corp., 1501 W. Bradley Ave., Peoria, IL 61625.

Studio: 1501 W. Bradley Ave., Peoria, IL 61625.

Telephone: 309-677-4747. Fax: 309-677-3518.

Technical Facilities: Channel No. 47 (668-674 MHz). Authorized power: 1410-kw max. & 1070-kw horizontal visual, 141-kw max. & 107-kw horizontal aural. Antenna: 705-ft. above av. terrain, 599-ft. above ground, 1349-ft. above sea level.

Latitude	40°	37'	44"
Longitude	89°	34'	12"

Transmitter: I-474 & Cole Hollow Rd., East Peoria, IL.

Satellite Earth Stations: Andrew, 10-meter C-band; Vertex, 6.1-meter Ku & C-band; Standard Communications receivers.

Ownership: Illinois Valley Public Telecommunications Corp. Lewis Burger, Chmn.

Began Operation: June 27, 1971.

Represented (legal): Dow, Lohnes & Albertson.

Represented (engineering): D. L. Markley & Associates Inc.

Personnel:

Elwin Basquin, President & General Manager.
Shirley Rochman, Program Director.
Chet Tomczyk, Development Director.
Keith Turcot, Chief Engineer.
Guy Serumgard, Production Manager.
Linda Miller, Promotion Director.
Diedra Dellinger, Business Manager.

WQEC

Quincy
Ch. 27

Licensee: West Central Illinois Educational Telecommunications Corp., Box 6248, Springfield, IL 62708.

Telephone: 217-786-6647. Fax: 217-786-7267.

Technical Facilities: Channel No. 27 (548-554 MHz). Authorized power: 14.8-kw visual, 1.48-kw aural. Antenna: 567-ft. above av. terrain, 495-ft. above ground, 1205-ft. above sea level.

Latitude	39°	58'	44"
Longitude	91°	18'	33"

Transmitter: Ellington Rd. at Hwy. 336, 2.7-mi. NE of Quincy.

Ownership: West Central Illinois Educational Telecommunications Corp.

Began Operation: March 9, 1985.

Represented (legal): Dow, Lohnes & Albertson.

Personnel:

Jerold Gruebel, President & General Manager.
Joy D. Hutchcraft, Director of Public Relations & Development.
Rich Plotkin, Director of Broadcast Operations.
Scott Mulford, Director of Programming & Production.
Gus Wills, Chief Engineer.

WILL-TV

Urbana-Champaign
Ch. 12

Licensee: Board of Trustees, University of Illinois, 1110 W. Main St., Urbana, IL 61801.

Studio: 1110 W. Main St., Urbana, IL 61801.

Telephone: 217-333-1070.

Technical Facilities: Channel No. 12 (204-210 MHz). Authorized power: 316-kw visual, 63.1-kw aural. Antenna: 987-ft. above av. terrain, 1044-ft. above ground, 1734-ft. above sea level.

Latitude	40°	02'	18"
Longitude	88°	40'	10"

Transmitter: RR 2, 5-mi. W of Monticello, Willow Branch Twp.

Satellite Earth Station: Collins, 10-meter C-band; Collins receivers.

AM Affiliate: WILL, 5-kw, 580 kHz.

FM Affiliate: WILL-FM, 105-kw, 90.9 MHz (No. 215), 850-ft.

Ownership: University of Illinois. Stanley Ikenberry, Pres.

Began Operation: August 1, 1955.

Represented (legal): Dow, Lohnes & Albertson.

Personnel:

Donald P. Mullally, Director of Broadcasting.
Ellis Bromberg, Station Manager.
Elaine Sprenkle, Program Director.
Deborah M. Day, Director of Development.
Marla Carr, Director of Special Projects.
Larry Inman, Chief Engineer.
Tom Galer-Unti, Business Manager.
Terry Bush, Community Relations Director.
Paula Gray, Membership Director.

Indiana

WTIU

Bloomington
Ch. 30

Licensee: Trustees of Indiana University, M-19, Bloomington, IN 47405.

Studio: Indiana University Radio-TV Center, Bloomington, IN 47405-6901.

Telephones: 812-855-5900; 812-855-9260. Fax: 812-855-0729.

Technical Facilities: Channel No. 30 (566-572 MHz). Authorized power: 832-kw max. & 533.5-kw horizontal visual, 183-kw max. & 117.4-kw horizontal aural. Antenna: 709-ft. above av. terrain, 627-ft. above ground, 1421-ft. above sea level.

Latitude	39°	08'	32"
Longitude	86°	29'	43"

Transmitter: 2897 S. Sare Rd., Bloomington.

Multichannel TV Sound: Stereo only.

Satellite Earth Stations: Andrew, 10-meter C-band; Vertex, 6.1-meter Ku-band; Standard Communications receivers.

FM Affiliate: WFIU, 34-kw, 103.7 MHz (No. 279), 590-ft.

Ownership: Indiana University.

Began Operation: March 3, 1969.

Represented (legal): Crowell & Moring.

Personnel:

Donald Agostino, General Manager.
Keith Klein, Program Supervisor.
Bradley Howard, Chief Engineer.
Virginia Metzger, Business Manager.
Suzann Owen, Promotion Director.

WNIN**Evansville-Henderson-Owensboro, KY**

Ch. 9

Licensee: Southwest Indiana Public Bcstg. Inc., 405 Carpenter St., Evansville, IN 47708.

Studio: 405 Carpenter St., Evansville, IN 47708.

Telephone: 812-423-2973. Fax: 812-428-7548.

Technical Facilities: Channel No. 9 (186-192 MHz). Authorized power: 316-kw visual, 63-kw aural. Antenna: 580-ft. above av. terrain, 570-ft. above ground, 1040-ft. above sea level.

Latitude	38°	01'	27"
Longitude	87°	21'	43"

Transmitter: Old Plank Rd., Chandler, IN.

Multichannel TV Sound: Stereo only.

Satellite Earth Station: Transmit/receive Collins, 10-meter; Collins, Rockwell receivers.

Ownership: Southwest Indiana Public Broadcasting Inc. John M. Dunn, Chmn.; John Stanley, Vice Chmn.; Phyllis Kincaid, Vice Chmn.; A. L. Perry, Secy.; Daniel K. Hermann, Treas.

Began Operation: March 15, 1970. Sale to present owner by Evansville-Vanderburgh School Corp. approved by FCC Dec. 19, 1973.

Represented (legal): Dow, Lohnes & Albertson.

Personnel:

David L. Dial, President & General Manager.
Gail Williams, Vice President, Marketing.
Bonnie Rheinhardt, Program Manager.
Doris Johnson, Director of Administration.
Jerry Kissinger, Chief Engineer.
Pam Filippe, Development Director.
Dave Whittaker, Production Manager.

WFWA**Fort Wayne**

Ch. 39

Licensee: Fort Wayne Public Television Inc., Box 39, Fort Wayne, IN 46801.

Studio: 3632 Butler Rd., Fort Wayne, IN 46808.

Telephone: 219-484-8839. Fax: 219-482-3632.

Technical Facilities: Channel No. 39 (620-626 MHz). Authorized power: 1380-kw max. visual. Antenna: 731-ft. above av. terrain, 718-ft. above ground, 1535-ft. above sea level.

Latitude	41°	06'	13"
Longitude	85°	11'	28"

Transmitter: 3632 Butler Rd., Fort Wayne.

Multichannel TV Sound: Stereo and separate audio program.

Satellite Earth Station: SatCom, 9.2-meter C-band; Scientific-Atlanta, Sony receivers.

Ownership: Fort Wayne Public Television Inc. Terry E. Quinlan, Chmn.; Elizabeth Schatzlein, Secy.; Charles Rayburn, Treas.

Began Operation: December 5, 1986.

Represented (legal): William E. Harris.

Represented (engineering): George E. Molnar Jr.

Personnel:

Roger Rhodes, General Manager.
Claudia Johnson, Broadcast Manager.
Kathleen Nadolny, Program Manager.
Richard Bienz, Business Manager.
George Castle, Chief Engineer.

Kristen Rajchel, Promotion Manager.
Trasy Brenneman, Account Executive.

WYIN**Gary**

Ch. 56

Licensee: Northwest Indiana Public Bcstg. Inc., 8625 Indiana Place, Merrillville, IN 46410.

Studio: 8625 Indiana Place, Merrillville, IN 46410.

Telephones: 219-736-5656; 219-756-5656. Fax: 219-755-4312.

Technical Facilities: Channel No. 56 (722-728 MHz). Authorized power: 1350-kw max. visual, 135-kw max. aural. Antenna: 1004-ft. above av. terrain, 974-ft. above ground, 1696-ft. above sea level.

Latitude	41°	20'	56"
Longitude	87°	24'	02"

Transmitter: 1.5-mi. from Cedar Lake at 120°, 0.6-mi. E of Reeder Rd.

Multichannel TV Sound: Stereo only.

Satellite Earth Stations: 10-meter; 6-meter; 3-meter.

Ownership: Northwest Indiana Public Broadcasting Inc.

Began Operation: November 15, 1987.

Personnel:

Richard L. Parker, General Manager.
Pat Ennis, Operations Manager.
Sebastian James, Promotion Director.
Jim Walsh, Marketing Director.
Carolyn Orban, Traffic Manager.

WFYI**Indianapolis**

Ch. 20

Licensee: Metropolitan Indianapolis Public Broadcasting Inc., 1401 N. Meridian St., Indianapolis, IN 46202-2389.

Studio: 1401 N. Meridian St., Indianapolis, IN 46202-2389.

Telephone: 317-636-2020. Fax: 317-633-7418.

Technical Facilities: Channel No. 20 (506-512 MHz). Authorized power: 1480-kw max. & 1120-kw horizontal visual, 148-kw max. & 112-kw horizontal aural. Antenna: 850-ft. above av. terrain, 867-ft. above ground, 1697-ft. above sea level.

Latitude	39°	53'	59"
Longitude	86°	12'	01"

Transmitter: 79th St. & Township Line Rd.

Multichannel TV Sound: Stereo only.

Satellite Earth Stations: Collins, 10-meter; Harris, 6.3-meter; Scientific-Atlanta, 5-meter; Scientific-Atlanta, Standard Communications receivers.

FM Affiliate: WFYI-FM, 90.1 MHz.

Ownership: Metropolitan Indianapolis Public Bcstg. Inc. John Walsh, Chmn.

Began Operation: October 4, 1970.

Personnel:

Lloyd Wright, President & General Manager.
Paul Tyler, Senior Vice President.
Jerry Hughes, Vice President & Chief Financial Officer.
Alan Cloe, Vice President, TV Broadcasting.
Jeanette Adamak, Vice President, Development & Public Relations.
Steve Jensen, Director of Broadcast Operations.
Vicki Wright, Director of Communications.
Daina Chamness, Underwriting & Marketing Manager.
Sean Murphy Gilson, On Air Promotion.
David DeMunbrun, Director of Production Operations.
Kathy Billiard, Accounting Manager.

Public/ETV Stations—Indiana

WTBU

Indianapolis

Ch. 69

Licensee: Butler University, 2835 N. Illinois St., Indianapolis, IN 46208.

Studio: 2835 N. Illinois St., Indianapolis, IN 46208.

Telephone: 317-926-9252.

Technical Facilities: Channel No. 69 (800-806 MHz). Authorized power: 10.5-kw horizontal visual, 1.95-kw horizontal aural. Antenna: 548-ft. above av. terrain, 636-ft. above ground, 1135-ft. above sea level.

Latitude	39°	50'	25"
Longitude	86°	10'	34"

Transmitter: 7.5-mi. N of intersection of Meridian & E. 38th Sts., Butler U. Campus.

Satellite Earth Stations: Drake, 3-meter C-band; Monterey, 2.5-meter Ku & C-band.

News Service: CNN.

Ownership: Butler University. Geoffrey Bannister, Pres.

Began Operation: June 1, 1992.

Represented (legal): Haley, Bader & Potts.

Personnel:

Kenneth Creech, General Manager.
Jack Tiller, Station Manager.
David J. Fort, Chief Engineer.
Scott Bridge, News Director.
Richard Miles, Program Director.
Wayne Hepler, Promotion Director.
Marco Dominguez, Production Director.
Peggy Huston, Business Manager.
Tami Crabtree, Development Director.

WIPB

Muncie

Ch. 49

Licensee: Ball State University, Edmund F. Ball Bldg., Muncie, IN 47306.

Studio: Edmund F. Ball Bldg., Ball State University, Muncie, IN 47306.

Telephone: 317-285-1249. Fax: 317-285-5548.

Technical Facilities: Channel No. 49 (680-686 MHz). Authorized power: 676-kw max. & 562-kw horizontal visual, 67.6-kw max. & 56.2-kw horizontal aural. Antenna: 510-ft. above av. terrain, 548-ft. above ground, 1511-ft. above sea level.

Latitude	40°	09'	38"
Longitude	85°	22'	42"

Transmitter: 820 E. 29th St., Muncie 47302.

Satellite Earth Stations: Andrew, 10-meter; Andrew, 7.3-meter; Standard Communications receivers.

FM Affiliate: WBST, 3-kw, 92.1 MHz (No. 221), 300-ft.

News Service: AP.

Ownership: Ball State University. Tom Foote, Chmn.; Steve Addington, Treas.

Began Operation: May 8, 1953 as a commercial station. Sale to present owner by Donald A. Burton & assoc. approved by FCC October 8, 1971. Non-commercial operation began October 31, 1971.

Represented (legal): Schwartz, Woods & Miller.

Personnel:

Joe Mislewicz, General Manager.
Robert R. Smith, Program Director.
Rena Baldwin-Vogt, Promotion Director.
James E. Miller, Chief Engineer.

WNIT-TV

South Bend

Ch. 34

Licensee: Michiana Public Bcstg. Corp., Box 3434, Elkhart, IN 46515.

Studio: 2424 California Rd., Elkhart, IN 46514.

Telephone: 219-674-5961. Fax: 219-262-8497.

Technical Facilities: Channel No. 34 (590-596 MHz). Authorized power: 1384-kw max. visual, 276-kw max. aural. Antenna: 808-ft. above av. terrain, 725-ft. above ground, 1593-ft. above sea level.

Latitude	41°	36'	59"
Longitude	86°	11'	43"

Transmitter: 16965 Johnson Rd., Mishawaka, St. Joseph.

Satellite Earth Station: Andrew, 10-meter C-band; Harris, Rockwell receivers.

News Service: UPI.

Ownership: Michiana Public Bcstg. Corp. James F. Shea Jr., Chmn.

Began Operation: February 18, 1974.

Personnel:

Jonathan W. Housand Jr., President & General Manager.
Kevin Gill, Chief Operating Officer.
Amy L. Cassidy, Chief Financial Officer.
Angela Moisenko, Program Director.
Charles Pitts, Chief Engineer.
Gail Martin, Development Director.
Laura Coyne, Community Media & Relations Manager.

WVUT

Vincennes

Ch. 22

Licensee: Board of Trustees for Vincennes University, 1002 N. First St., Vincennes, IN 47591.

Studio: 1200 N. 2nd St., Vincennes, IN 47591.

Telephone: 812-885-5326.

Technical Facilities: Channel No. 22 (518-524 MHz). Authorized power: 1565-kw max. & 1150-kw horizontal visual, 313-kw max. & 115-kw horizontal aural. Antenna: 570-ft. above av. terrain, 560-ft. above ground, 1060-ft. above sea level.

Latitude	38°	39'	06"
Longitude	87°	28'	37"

Transmitter: SW of Indiana Hwy. 61, 3-mi. SE of Vincennes.

Satellite Earth Station: Andrew, 10-meter; Collins receivers.

FM Affiliate: WVUB, 50-kw, 91.1 MHz (No. 216).

News Service: AP.

Ownership: Vincennes University. Jack A. Hanes, Chmn.

Began Operation: May 25, 1964.

Represented (legal): Fletcher, Heald & Hildreth.

Personnel:

Al Rerko, General Manager.
Sharon Kiefer, Program Director.
Jill Ballinger, Production Manager.
Julie Sievers, Producer/Director, Remote Productions.
John Szink, News Director.
Tony Cloyd, News/Sports Producer.
James Evans, Director of Engineering.

Iowa

KBIN

Council Bluffs

Ch. 32

Licensee: Iowa Public Broadcasting Board, Box 6450, Johnston, IA 50131.

Studio: See KDIN-TV, Des Moines.

Telephone: 515-242-3100.

Technical Facilities: Channel No. 32 (578-584 MHz). Authorized power: 575-kw max. & 479-kw horizontal visual, 57.5-kw max. & 47.9-kw horizontal aural. Antenna: 317-ft. above av. terrain, 163-ft. above ground, 1417-ft. above sea level.

Latitude	41°	15'	14.50"
Longitude	95°	50'	07.00"

Transmitter: 275-ft. SE of intersection of Linn St. & Skyline Dr., Council Bluffs.

Ownership: Iowa Public Television.

Began Operation: September 7, 1975.

Personnel: See KDIN-TV, Des Moines.

KQCT

Davenport

Ch. 36

Licensee: Black Hawk College, 6600 34th Ave., Moline, IL 61265-5889.

Studio: Black Hawk College, Moline, IL 61265-5889.

Telephone: 309-796-2424. Fax: 309-792-5976.

Technical Facilities: Channel No. 36 (602-608 MHz). Authorized power: 6.09-kw max. visual. Antenna: 213-ft. above av. terrain, 154-ft. above ground, 873-ft. above sea level.

Latitude	41°	31'	58"
Longitude	90°	34'	40"

Transmitter: 317 W. 13th St.

Ownership: Black Hawk College. Steve Spivey, Chmn.; Glenn Doyle, Vice Chmn.

Began Operation: December 16, 1991.

Represented (legal): Arter & Hadden.

Personnel:

Maurice J. Bresnahan, General Manager.

Steve Ellis, Chief Engineer.

Gerry Myers, Program Director.

KDIN-TV

Des Moines

Ch. 11

Licensee: Iowa Public Broadcasting Board, Box 6450, Johnston, IA 50131.

Studio: 6450 Corporate Dr., Johnston, IA 50131.

Telephone: 515-242-3100.

Technical Facilities: Channel No. 11 (198-204 MHz). Authorized power: 316-kw max. & 219-kw horizontal visual, 31.6-kw max. & 21.9-kw horizontal aural. Antenna: 1973-ft. above av. terrain, 2000-ft. above ground, 2988-ft. above sea level.

Latitude	41°	48'	33"
Longitude	93°	36'	53"

Transmitter: 1-mi. S of Alleman, IA.

Multichannel TV Sound: Stereo and separate audio program.

Satellite Earth Stations: Transmit/receive Scientific-Atlanta, 10-meter C-band; Andrew, 10-meter Ku & C-band; Vertex, 6-meter Ku-band; Miralite, 3-meter Ku & C-band; Winegard, 3-meter C-band; Chapparral, Scientific-Atlanta, Standard Communications receivers.

News Service: AP.

Ownership: Iowa Public Television.

Began Operation: April 27, 1959.

Represented (legal): Dow, Lohnes & Albertson.

Represented (engineering): John F. X. Browne & Associates P.C.

Personnel:

C. David Bolender, Executive Director.

Daniel K. Miller, Director of Programming & Production.

Don Saveraid, Director of Engineering.

Dennis Malloy, Director of Development.

Linda S. Schatz, Director of Educational Telecommunications.

KTIN

Fort Dodge

Ch. 21

Licensee: Iowa Public Broadcasting Board.

Studio: See KDIN-TV, Des Moines.

Telephone: 515-242-3100.

Technical Facilities: Channel No. 21 (512-518 MHz). Authorized power: 1580-kw max. & 759-kw horizontal visual, 158-kw max. & 75.9-kw horizontal aural. Antenna: 1160-ft. above av. terrain, 1206-ft. above ground, 2362-ft. above sea level.

Latitude	42°	49'	02.80"
Longitude	94°	25'	40.90"

Transmitter: 1-mi. N of Bradgate.

Ownership: Iowa Public Television.

Began Operation: April 8, 1977.

Personnel: See KDIN-TV, Des Moines.

KIIN-TV

Iowa City

Ch. 12

Licensee: Iowa Public Bcstg. Board, Box 6450, Johnston, IA 50131.

Studio: See KDIN-TV, Des Moines.

Telephone: 515-242-3100.

Technical Facilities: Channel No. 12 (204-210 MHz). Authorized power: 316-kw max. & 245-kw horizontal visual, 31.6-kw max. & 24.5-kw horizontal aural. Antenna: 1440-ft. above av. terrain, 1394-ft. above ground, 2195-ft. above sea level.

Latitude	41°	43'	14.50"
Longitude	91°	20'	29.50"

Transmitter: 3-mi. N of West Branch.

Multichannel TV Sound: Stereo and separate audio program.

Ownership: Iowa Public Television.

Began Operation: February 8, 1970.

Personnel: See KDIN-TV, Des Moines.

KYIN

Mason City

Ch. 24

Licensee: Iowa Public Broadcasting Board, Box 6450, Johnston, IA 50131.

Studio: See KDIN-TV, Des Moines.

Public/ETV Stations—Iowa

Telephone: 515-242-3100.

Technical Facilities: Channel No. 24 (530-536 MHz). Authorized power: 1740-kw max. & 817-kw horizontal visual, 174-kw max. & 81.7-kw horizontal aural. Antenna: 1430-ft. above av. terrain, 1565-ft. above ground, 2799-ft. above sea level.

Latitude	43°	22'	25"
Longitude	92°	51'	00"

Transmitter: 4-mi. E of St. Ansgar.

Ownership: Iowa Public Television.

Began Operation: May 14, 1977.

Personnel: See KDIN-TV, Des Moines.

KHIN **Red Oak** Ch. 36

Licensee: Iowa Public Bcstg. Board, Box 6450, Johnston, IA 50131.

Studio: See KDIN-TV, Des Moines.

Telephone: 515-242-3100.

Technical Facilities: Channel No. 36 (602-608 MHz). Authorized power: 2040-kw max. & 1020-kw horizontal visual, 204-kw max. & 102-kw horizontal aural. Antenna: 1560-ft. above av. terrain, 1503-ft. above ground, 2833-ft. above sea level.

Latitude	41°	20'	40"
Longitude	95°	15'	21"

Transmitter: 7-mi. E & 2-mi. N of Oakland on Hwy. 6.

Ownership: Iowa Public Television.

Began Operation: September 7, 1975.

Personnel: See KDIN-TV, Des Moines.

KSIN **Sioux City** Ch. 27

Licensee: Iowa Public Bcstg. Board, Box 6450, Johnston, IA 50131.

Studio: See KDIN-TV, Des Moines.

Telephone: 515-242-3100.

Technical Facilities: Channel No. 27 (548-554 MHz). Authorized power: 4070-kw max. & 2880-kw horizontal visual, 407-kw max. & 288-kw horizontal aural. Antenna: 1070-ft. above av. terrain, 875-ft. above ground, 2416-ft. above sea level.

Latitude	42°	30'	53"
Longitude	96°	18'	13"

Transmitter: RR 2, 1-mi. E of Sioux City city limits.

Ownership: Iowa Public Television.

Began Operation: January 4, 1975.

Personnel: See KDIN-TV, Des Moines.

KRIN **Waterloo** Ch. 32

Licensee: Iowa Public Bcstg. Board, Box 6450, Johnston, IA 50131.

Studio: See KDIN-TV, Des Moines.

Telephone: 515-242-3100.

Technical Facilities: Channel No. 32 (578-584 MHz). Authorized power: 5000-kw max. & 2000-kw horizontal visual, 500-kw max. & 200-kw horizontal aural. Antenna: 1851-ft. above av. terrain, 1795-ft. above ground, 2812-ft. above sea level.

Latitude	42°	18'	59"
Longitude	91°	51'	31"

Transmitter: 4.5-mi. NW of Walker.

Ownership: Iowa Public Television.

Began Operation: December 15, 1974.

Personnel: See KDIN-TV, Des Moines.

Kansas

KOOD **Hays-Russell-Great Bend-Salina** Ch. 9

Licensee: Smoky Hills Public Television Corp., 6th & Elm Sts., Box 9, Bunker Hill, KS 67626.

Studio: 6th & Elm Sts., Bunker Hill, KS 67626.

Telephone: 913-483-6990. Fax: 913-483-4605.

Technical Facilities: Channel No. 9 (186-192 MHz). Authorized power: 316-kw visual, 31.6-kw aural. Antenna: 1090-ft. above av. terrain, 1119-ft. above ground, 1840-ft. above sea level.

Latitude	38°	46'	16"
Longitude	98°	44'	17"

Transmitter: 7-mi. SSW of Bunker Hill, KS.

Satellite Earth Stations: Dalsat, 7.5-meter C-band; Scientific-Atlanta, 2.72-meter C-band; Vertex, 6.1-meter Ku-band; Standard Communications receivers.

Ownership: Smoky Hills Public Television Corp. Randall Weller, Chmn.; Duane Fields, Secy.; Byron Bird, Treas.

Began Operation: November 10, 1982.

Represented (legal): Dow, Lohnes & Albertson.

Represented (engineering): John F. X. Browne & Associates P.C.

Personnel:

Dave Wilson, Chief Executive Officer.
Lloyd Mintzmyer, Chief Engineer.
Debra Creamer, Business Manager.
Linda Trowbridge, Program Director.
Les Kinderknecht, Production Manager.
Dawn J. Mermis, Public Information Director.

KSWK **Lakin** Ch. 3

Licensee: Smoky Hills Public Television Corp., Box 9, Bunker Hill, KS 67626.

Studio: 6th & Elm Sts., Bunker Hill, KS 67626.

Mailing Address: Box 9, Bunker Hill, KS 67626.

Telephone: 913-483-6990. Fax: 913-483-4605.

Technical Facilities: Channel No. 3 (60-66 MHz). Authorized power: 100-kw visual, 20-kw aural. Antenna: 549-ft. above av. terrain, 533-ft. above ground, 3465-ft. above sea level.

Latitude	37°	49'	38"
Longitude	101°	06'	35"

Transmitter: 8-mi. S & 8-mi. E of Lakin.

Satellite Earth Stations: Dalsat, 7.5-meter C-band; Vertex, 6.1-meter Ku-band; Standard Communications receivers.

Ownership: Smoky Hills Public Television Corp.

Began Operation: March 15, 1989.

Represented (legal): Dow, Lohnes & Albertson.
 Represented (engineering): John F. X. Browne & Associates P.C.
 Personnel: See KOOD, Hays, KS.

KTWU
Topeka
 Ch. 11

Licensee: Washburn University of Topeka, 17th & College Sts., Topeka, KS 66621-1100.

Studio: 17th & College Sts., Topeka, KS 66621-1100.

Telephone: 913-231-1111. Fax: 913-231-1112.

Technical Facilities: Channel No. 11 (198-204 MHz). Authorized power: 316-kw visual, 31.6-kw aural. Antenna: 1064-ft. above av. terrain, 952-ft. above ground, 2029-ft. above sea level.

Latitude	39°	03'	51"
Longitude	95°	45'	49"

Transmitter: 1.5-mi. W of city limits.

Satellite Earth Station: Andrew, 10-meter C-band; Standard Communications receivers.

Ownership: Washburn University of Topeka. Lanny Kimbrough, Chmn.

Began Operation: October 21, 1965.

Represented (engineering): David Steel & Associates Inc.

Personnel:

Dale N. Anderson, Director of Television.
 Bob Fidler, Operations Director.
 Dave Pomeroy, Program Director.
 Ernest Hedges, Chief Engineer.
 Cindy Barry, Development Director.
 Melissa Gelss, Traffic Director.
 Jan Heflin, Promotion Associate.

KPTS
Wichita-Hutchinson
 Ch. 8

Licensee: Kansas Public Telecommunications Service Inc., 320 W. 21st St., Wichita, KS 67203.

Studio: 320 W. 21st St., Wichita, KS 67203.

Telephone: 316-838-3090.

Technical Facilities: Channel No. 8 (180-186 MHz). Authorized power: 302-kw visual, 30.2-kw aural. Antenna: 800-ft. above av. terrain, 780-ft. above ground, 2325-ft. above sea level.

Latitude	38°	03'	21"
Longitude	97°	46'	35"

Transmitter: E. 4th St. & Buhler Rd., 8.2-mi. E of Hutchinson.

Satellite Earth Station: Andrew, 10-meter C-band; Collins receivers.

Ownership: Kansas Public Telecommunications Service Inc. Richard Smith, Chmn.; Dorothy Huntsman, Vice Chmn.; Norma Tucker, Vice Chmn.; Mike Ballinger, Secy.-Treas.

Began Operation: January 5, 1970.

Represented (legal): Dow, Lohnes & Albertson.

Represented (engineering): John F. X. Browne & Associates P.C.

Personnel:

Zoel Parenteau, President & General Manager.
 Carl Chance, Vice President & Director of Contract Services.
 James Lewis, Vice President & Director of Programming.
 Dale Heckel, Vice President & Director of Operations.
 Sandra Davis, Vice President & Director of Subscriber Services.

David Brewer, Broadcast Manager.
 Dale Goter, Public Affairs Editor.

Kentucky

WKAS
Ashland
 Ch. 25

Licensee: Kentucky Authority For ETV, 600 Cooper Dr., Lexington, KY 40502-2296.

Studio: See WKLE, Lexington.

Telephone: 606-258-7000. Fax: 606-258-7399.

Technical Facilities: Channel No. 25 (536-542 MHz). Authorized power: 162-kw visual, 16.2-kw aural. Antenna: 500-ft. above av. terrain, 400-ft. above ground, 1200-ft. above sea level.

Latitude	38°	27'	43"
Longitude	82°	37'	12"

Transmitter: Debord Hill.

Ownership: Kentucky Authority for ETV. See WKLE, Lexington.

Began Operation: September 23, 1968.

Personnel: See WKLE, Lexington.

WKGB-TV
Bowling Green
 Ch. 53

Licensee: Kentucky Authority for ETV, 600 Cooper Dr., Lexington, KY 40502-2296.

Studio: See WKLE, Lexington.

Telephone: 606-258-7000. Fax: 606-258-7399.

Technical Facilities: Channel No. 53 (704-710 MHz). Authorized power: 667-kw max. & 550-kw horizontal visual, 113-kw max. & 110-kw horizontal aural. Antenna: 810-ft. above av. terrain, 614-ft. above ground, 1370-ft. above sea level.

Latitude	37°	05'	22"
Longitude	86°	38'	05"

Transmitter: U.S. 231, 2.8-mi. N of Hadley.

Ownership: Kentucky Authority for ETV. See WKLE, Lexington.

Began Operation: September 23, 1968.

Personnel: See WKLE, Lexington.

WKYU-TV
Bowling Green
 Ch. 24

Licensee: Western Kentucky U., 1 Big Red Way, Bowling Green, KY 42101.

Studio: Academic Complex 153, WKU, Bowling Green, KY 42101.

Telephone: 502-745-2400. Fax: 502-745-2084.

Technical Facilities: Channel No. 24 (530-536 MHz). Authorized power: 400-kw visual, 20-kw aural. Antenna: 648-ft. above av. terrain, 466-ft. above ground, 1206-ft. above sea level.

Latitude	37°	03'	52"
Longitude	86°	26'	07"

Transmitter: 0.5-mi. NE of Rays Beach, near Hwy. 67, Bowling Green.

Satellite Earth Stations: Andrew, 4.6-meter C-band; Scientific-Atlanta, 6-meter Ku-band; Scientific-Atlanta C-band; Scientific-Atlanta, Standard Communications receivers.

Public/ETV Stations—Kentucky

FM Affiliate: WKYU-FM, 100-kw, 88.9 MHz, 721-ft.

Ownership: Western Kentucky University. Joseph Iracane, Chmn., Thomas C. Meredith, Pres.

Began Operation: February 21, 1989.

Represented (legal): Leventhal, Senter & Lerman.

Personnel:

Dr. Charles M. Anderson, Assistant Vice President for Technology & Telecommunications.

Barbara Deeb, News Director.

Linda Oldham, Program Director.

Rita Isenberg, Business Manager.

Melinda Craft, Development Director.

Jeff Martin, Chief Engineer.

WCVN Covington Ch. 54

Licensee: Kentucky Authority for ETV, 600 Cooper Dr., Lexington, KY 40502-2296.

Studio: See WKLE, Lexington.

Telephone: 606-258-7000. **Fax:** 606-258-7399.

Technical Facilities: Channel No. 54 (710-716 MHz). Authorized power: 162-kw max. & 135-kw horizontal visual, 16.2-kw max. & 13.5-kw horizontal aural. Antenna: 405-ft. above av. terrain, 309-ft. above ground, 1129-ft. above sea level.

Latitude	39°	01'	50"
Longitude	84°	30'	23"

Transmitter: Tower View St., Taylor Mill, KY.

Ownership: Kentucky Authority for ETV. See WKLE, Lexington.

Began Operation: September 8, 1969.

Personnel: See WKLE, Lexington.

WKZT-TV Elizabethtown Ch. 23

Licensee: Kentucky Authority for ETV, 600 Cooper Dr., Lexington, KY 40502-2296.

Studio: See WKLE, Lexington.

Telephone: 606-258-7000. **Fax:** 606-258-7399.

Technical Facilities: Channel No. 23 (524-530 MHz). Authorized power: 688-kw max. & 575-kw horizontal visual, 69-kw aural. Antenna: 652-ft. above av. terrain, 651-ft. above ground, 1446-ft. above sea level.

Latitude	37°	40'	55"
Longitude	85°	50'	32"

Transmitter: Hawkins Dr., 1-mi. SE of Elizabethtown.

Ownership: Kentucky Authority for ETV. See WKLE, Lexington.

Began Operation: September 23, 1968.

Personnel: See WKLE, Lexington.

WKHA Hazard Ch. 35

Licensee: Kentucky Authority for ETV, 600 Cooper Dr., Lexington, KY 40502-2296.

Studio: See WKLE, Lexington.

Telephone: 606-258-7000. **Fax:** 606-258-7399.

A-1292

Technical Facilities: Channel No. 35 (596-602 MHz). Authorized power: 645-kw max. & 417-kw horizontal visual, 129-kw max. & 83.2-kw horizontal aural. Antenna: 1260-ft. above av. terrain, 605-ft. above ground, 2630-ft. above sea level.

Latitude	37°	11'	34"
Longitude	83°	11'	16"

Transmitter: Buffalo Knob, 3.6-mi. S of Hazard.

Ownership: Kentucky Authority for ETV. See WKLE, Lexington.

Began Operation: December 16, 1968.

Personnel: See WKLE, Lexington.

WKLE Lexington-Richmond Ch. 46

Licensee: Kentucky Authority for ETV, 600 Cooper Dr., Lexington, KY 40502-2296.

Studio: 600 Cooper Dr., Lexington, KY 40502.

Telephone: 606-258-7000. **Fax:** 606-258-7399.

Technical Facilities: Channel No. 46 (662-668 MHz). Authorized power: 1050-kw max. visual, 105-kw max. aural. Antenna: 874-ft. above av. terrain, 849-ft. above ground, 1759-ft. above sea level.

Latitude	37°	52'	45"
Longitude	84°	19'	33"

Transmitter: 0.4-mi. S of Clays Ferry, KY.

Satellite Earth Station: Andrew, 5.6-meter Ku-band.

Ownership: Kentucky Authority for ETV. Virginia Gaines Fox, Exec. Dir.

Began Operation: September 23, 1968.

Personnel:

Virginia Gaines Fox, Executive Director.

Mike Clark, Director, Program Operations.

Craig Cornwell, Director, Production.

Doris Holtzclaw, Director, Business Affairs.

Bob Ball, Director, Technology Planning.

Ed Mastrean, Director, Public Information.

Marta Ferguson, Director, Operations.

C. Stuart Talbert, Director, Transmission Systems.

Jess Holbrook, Chief of Studio Operations.

WKMJ Louisville Ch. 68

Licensee: Kentucky Authority for ETV, 600 Cooper Dr., Lexington, KY 40502-2296.

Studio: See WKLE, Lexington.

Telephone: 606-258-7000. **Fax:** 606-258-7399.

Technical Facilities: Channel No. 68 (794-800 MHz). Authorized power: 1176-kw max. & 794-kw horizontal visual, 219-kw max. & 159-kw horizontal aural. Antenna: 820-ft. above av. terrain, 550-ft. above ground, 1520-ft. above sea level.

Latitude	38°	22'	02"
Longitude	85°	49'	53"

Transmitter: Floyds Knob, New Albany, IN.

Ownership: Kentucky Authority for ETV.

Began Operation: September 2, 1970.

Personnel: See WKLE, Lexington.

WKPC-TV
Louisville
 Ch. 15

Licensee: Fifteen Telecommunications Inc., Box 37380, Louisville, KY 40233.

Studio: 4309 Bishop Lane, Louisville, KY 40218.

Telephone: 502-459-9572. **Fax:** 502-452-1500.

Technical Facilities: Channel No. 15 (476-482 MHz). Authorized power: 590-kw visual, 104-kw aural. Antenna: 860-ft. above av. terrain, 550-ft. above ground, 1520-ft. above sea level.

Latitude	38°	22'	02"
Longitude	85°	49'	53"

Transmitter: Rte. 1, Floyds Knob, IN.

Satellite Earth Station: Collins, 10-meter C-band; Scientific-Atlanta receivers.

Ownership: Fifteen Telecommunications Inc.

Began Operation: September 8, 1958. Transfer to present owner approved by FCC November 25, 1981.

Represented (legal): Schwartz, Woods & Miller.

Personnel:

- John-Robert Curtin, President & Chief Executive Officer.
- V. M. Brucchieri, Executive Vice President & Treasurer.
- Steve Ulrich, Senior Vice President, Operations.
- Darrell Garrett, Senior Vice President, Broadcasting.
- Carolyn Neustadt, Vice President, Development.
- Charles Stanley Starks, Production Manager.
- Lols Haynie, Director, Public Information & Public Relations.

WKMA
Madisonville
 Ch. 35

Licensee: Kentucky Authority for ETV, 600 Cooper Dr., Lexington, KY 40502-2296.

Studio: See WKLE, Lexington.

Telephone: 606-258-7000. **Fax:** 606-258-7399.

Technical Facilities: Channel No. 35 (596-602 MHz). Authorized power: 513-kw visual, 51.3-kw aural. Antenna: 1040-ft. above av. terrain, 995-ft. above ground, 1545-ft. above sea level.

Latitude	37°	11'	25"
Longitude	87°	30'	47"

Holds CP for change to 612.3-kw max. visual, 61.23-kw max. aural. BMPET-840420KR.

Transmitter: 2.4-mi. E of St. Charles, Rte. 62, Madisonville.

Ownership: Kentucky Authority for ETV. See WKLE, Lexington.

Began Operation: August 23, 1968.

Personnel: See WKLE, Lexington.

WKMR
Morehead
 Ch. 38

Licensee: Kentucky Authority for ETV, 600 Cooper Dr., Lexington, KY 40502-2296.

Studio: See WKLE, Lexington.

Telephone: 606-258-7000. **Fax:** 606-258-7399.

Technical Facilities: Channel No. 38 (614-620 MHz). Authorized power: 683-kw max. & 562-kw horizontal visual, 69-kw aural. Antenna: 965-ft. above av. terrain, 605-ft. above ground, 1986-ft. above sea level.

Latitude	38°	10'	38"
Longitude	83°	24'	18"

Transmitter: Near USDA Lookout Tower.

Ownership: Kentucky Authority for ETV. See WKLE, Lexington.

Began Operation: September 23, 1968.

Personnel: See WKLE, Lexington.

WKMU
Murray-Mayfield
 Ch. 21

Licensee: Kentucky Authority for ETV, 600 Cooper Dr., Lexington, KY 40502-2296.

Studio: See WKLE, Lexington.

Telephone: 606-258-7000. **Fax:** 606-258-7399.

Technical Facilities: Channel No. 21 (512-518 MHz). Authorized power: 691-kw max. & 575-kw horizontal visual, 138-kw max. & 115-kw horizontal aural. Antenna: 663-ft. above av. terrain, 652-ft. above ground, 1182-ft. above sea level.

Latitude	36°	41'	33"
Longitude	88°	32'	10"

Transmitter: 1.67-mi. NNW of Farmington, KY.

Ownership: Kentucky Authority for ETV. See WKLE, Lexington.

Began Operation: October 9, 1968.

Personnel: See WKLE, Lexington.

WKOH
Owensboro
 Ch. 31

Licensee: Kentucky Authority for ETV, 600 Cooper Dr., Lexington, KY 40502-2296.

Studio: See WKLE, Lexington.

Telephone: 606-258-7000. **Fax:** 606-258-7399.

Technical Facilities: Channel No. 31 (572-578 MHz). Authorized power: 692-kw max. & 550-kw horizontal visual, 69.2-kw max. & 55-kw horizontal aural. Antenna: 460-ft. above av. terrain, 500-ft. above ground, 877-ft. above sea level.

Latitude	37°	51'	07"
Longitude	87°	19'	42"

Transmitter: Off U.S. Hwy. 60, 2-mi. E of Reed, 12-mi. NE of center of Owensboro.

Ownership: Kentucky Authority for ETV. See WKLE, Lexington.

Began Operation: August 30, 1979.

Personnel: See WKLE, Lexington.

WKON
Owenton
 Ch. 52

Licensee: Kentucky Authority For ETV, 600 Cooper Dr., Lexington, KY 40502-2296.

Studio: See WKLE, Lexington.

Telephone: 606-258-7000. **Fax:** 606-258-7399.

Technical Facilities: Channel No. 52 (698-704 MHz). Authorized power: 691-kw max. & 550-kw horizontal visual, 138-kw max. & 115-kw horizontal aural. Antenna: 710-ft. above av. terrain, 602-ft. above ground, 1552-ft. above sea level.

Latitude	38°	31'	32"
Longitude	84°	48'	40"

Transmitter: Owen County High School.

Ownership: Kentucky Authority for ETV. See WKLE, Lexington.

Began Operation: September 23, 1968.

Personnel: See WKLE, Lexington.

Public/ETV Stations—Kentucky

WKPD Paducah Ch. 29

Licensee: Kentucky Authority For ETV, 600 Cooper Dr., Lexington, KY 40502-2296.

Studio: See WKLE, Lexington.

Telephone: 606-258-7000. Fax: 606-258-7399.

Technical Facilities: Channel No. 29 (560-566 MHz). Authorized power: 151-kw max. & 132-kw horizontal visual, 13.2-kw horizontal aural. Antenna: 500-ft. above av. terrain, 518-ft. above ground, 891-ft. above sea level.

Latitude	37°	05'	38"
Longitude	88°	40'	19"

Transmitter: Coleman Rd., near Cecil, 2-mi. NE of Paducah.

Ownership: Kentucky Authority for ETV. See WKLE, Lexington.

Began Operation: May 31, 1971 as commercial operation. Left air October 31, 1975. Sale to present owner approved by FCC January 30, 1978. Resumed operation September 5, 1979.

Personnel: See WKLE, Lexington.

WKPI Pikeville Ch. 22

Licensee: Kentucky Authority for ETV, 600 Cooper Dr., Lexington, KY 40502-2296.

Studio: See WKLE, Lexington.

Telephone: 606-258-7000. Fax: 606-258-7399.

Technical Facilities: Channel No. 22 (518-524 MHz). Authorized power: 1320-kw max. & 468-kw horizontal visual, 264-kw max. & 93.3-kw horizontal aural. Antenna: 1415-ft. above av. terrain, 153-ft. above ground, 2994-ft. above sea level.

Latitude	37°	17'	06"
Longitude	82°	31'	29"

Transmitter: Flatwoods Mountain, 5.5-mi. from State Rte. 197.

Ownership: Kentucky Authority for ETV. See WKLE, Lexington.

Began Operation: January 13, 1969.

Personnel: See WKLE, Lexington.

WKSO-TV Somerset Ch. 29

Licensee: Kentucky Authority for ETV, 600 Cooper Dr., Lexington, KY 40502-2296.

Studio: See WKLE, Lexington.

Telephone: 606-258-7000. Fax: 606-258-7399.

Technical Facilities: Channel No. 29 (560-566 MHz). Authorized power: 584-kw max. & 378-kw horizontal visual, 36.6-kw aural. Antenna: 1460-ft. above av. terrain, 996-ft. above ground, 2526-ft. above sea level.

Latitude	37°	10'	00"
Longitude	84°	49'	28"

Transmitter: Dye Knob, Rte. 837, near Somerset.

Ownership: Kentucky Authority for ETV. See WKLE, Lexington.

Began Operation: September 23, 1968.

Personnel: See WKLE, Lexington.

Louisiana

KLPA-TV Alexandria Ch. 25

Licensee: Louisiana ETV Authority, 7860 Anselmo Lane, Baton Rouge, LA 70810.

Studio: See WLPB-TV, Baton Rouge.

Telephone: 504-767-5660. Fax: 504-767-4277.

Technical Facilities: Channel No. 25 (536-542 MHz). Authorized power: 2040-kw max. & 692-kw horizontal visual, 204-kw max. & 69.2-kw horizontal aural. Antenna: 1360-ft. above av. terrain, 1329-ft. above ground, 1549-ft. above sea level.

Latitude	31°	33'	56"
Longitude	92°	32'	50"

Transmitter: 0.6-mi. SSE of Rte. 123, 1.3-mi. W of Rte. 167, near Dry Prong.

News Service: AP.

Ownership: Louisiana ETV Authority. See WLPB-TV, Baton Rouge.

Began Operation: July 1, 1983.

Represented (legal): Schwartz, Woods & Miller.

Personnel: See WLPB-TV, Baton Rouge.

WLPB-TV Baton Rouge Ch. 27

Licensee: Louisiana ETV Authority, 7860 Anselmo Lane, Baton Rouge, LA 70810.

Studio: 7860 Anselmo Lane, Baton Rouge, LA 70810.

Telephone: 504-767-5660. Fax: 504-769-4277.

Technical Facilities: Channel No. 27 (548-554 MHz). Authorized power: 2570-kw max. visual, 257-kw max. aural. Antenna: 994-ft. above av. terrain, 1030-ft. above ground, 1050-ft. above sea level.

Latitude	30°	22'	22"
Longitude	91°	12'	16"

Transmitter: 1.35-mi. E of River Rd., Baton Rouge.

Satellite Earth Stations: Transmit/receive Scientific-Atlanta, 7-meter Ku-band; Miralite, 3.7-meter Ku-band; Vertex, 8.1-meter Ku-band; Andrew, 10-meter C-band; Chapparral, Scientific-Atlanta, Standard Communications receivers.

News Service: AP.

Ownership: Louisiana ETV Authority. Operates KLPA-TV, Alexandria; KLPB-TV, Lafayette; KLTL-TV, Lake Charles; KLTM-TV, Monroe; KLTS-TV, Shreveport. Bill Arce-naux, Chmn.; Rebecca Stulb, Vice Chmn.; Beth Courtney, Exec. Dir.; Carl Crowe, Secy.; Paul Goldman, Treas.

Began Operation: September 6, 1975.

Represented (legal): Schwartz, Woods & Miller.

Represented (engineering): Jules Cohen & Associates, P.C.

Personnel:

Beth Courtney, President & Chief Executive Officer.
James Baum, Chief Operating Officer.
Ed Landry, Production Supervisor.
Don Ballard, Operations Manager.
Jennifer Howze, Program Director.
Sharon Beningfield, Promotion Manager.
Quinn Rainwater, Director, Marketing & Development.
Coy Simmons, Director of Engineering.
Lionel Babb, Facility Coordinator.
Dot Henson, Personnel Officer.
Jim Faulkner, Business Manager.

KLPB-TV**Lafayette****Ch. 24**

Licensee: Louisiana ETV Authority, 7860 Anselmo Lane, Baton Rouge, LA 70810.

Studio: See WLPB-TV, Baton Rouge.

Telephone: 504-767-5660.

Technical Facilities: Channel No. 24 (530-536 MHz). Authorized power: 2140-kw max. & 724-kw horizontal visual, 214-kw max. & 72.4-kw horizontal aural. Antenna: 1190-ft. above av. terrain, 1225-ft. above ground, 1230-ft. above sea level.

Latitude	30°	02'	38"
Longitude	92°	22'	14"

Transmitter: 5.8-mi. NW of Kaplan, LA.

News Service: AP.

Ownership: Louisiana ETV Authority. See WLPB-TV, Baton Rouge.

Began Operation: May 13, 1981.

Represented (legal): Schwartz, Woods & Miller.

Personnel: See WLPB-TV, Baton Rouge.

KLTL-TV**Lake Charles****Ch. 18**

Licensee: Louisiana ETV Authority, 7860 Anselmo Lane, Baton Rouge, LA 70810.

Studio: See WLPB-TV, Baton Rouge.

Telephone: 504-767-5660.

Technical Facilities: Channel No. 18 (494-500 MHz). Authorized power: 1260-kw max. & 1050-kw horizontal visual, 126-kw max. & 105-kw horizontal aural. Antenna: 1030-ft. above av. terrain, 1058-ft. above ground, 1086-ft. above sea level.

Latitude	30°	23'	59"
Longitude	93°	00'	10"

Transmitter: Approx. 5.6-mi. WNW of Fenton.

News Service: AP.

Ownership: Louisiana ETV Authority. See WLPB-TV, Baton Rouge.

Began Operation: May 5, 1981.

Represented (legal): Schwartz, Woods & Miller.

Personnel: See WLPB-TV, Baton Rouge.

KLTM-TV**Monroe****Ch. 13**

Licensee: Louisiana ETV Authority, 7860 Anselmo Lane, Baton Rouge, LA 70810.

Studio: See WLPB-TV, Baton Rouge.

Telephone: 504-767-5660.

Technical Facilities: Channel No. 13 (210-216 MHz). Authorized power: 316-kw visual, 31.6-kw aural. Antenna: 1777-ft. above av. terrain, 1989-ft. above ground, 2049-ft. above sea level.

Latitude	32°	11'	45"
Longitude	92°	04'	10"

Transmitter: 2.5-mi. N of Riverton, LA.

Ownership: Louisiana ETV Authority. See WLPB-TV, Baton Rouge.

Began Operation: September 8, 1976.

Represented (legal): Schwartz, Woods & Miller.

Personnel: See WLPB-TV, Baton Rouge.

WLAE-TV**New Orleans****Ch. 32**

Licensee: Educational Broadcasting Foundation Inc., 2929 S. Carrollton Ave., New Orleans, LA 70118-4301.

Studio: 2929 S. Carrollton Ave., New Orleans, LA 70118-4301.

Telephone: 504-866-7411. Fax: 504-866-5186.

Technical Facilities: Channel No. 32 (578-584 MHz). Authorized power: 2455-kw max. & 733-kw horizontal visual, 246-kw max. & 73.3-kw horizontal aural. Antenna: 1020-ft. above av. terrain, 1049-ft. above ground, 1049-ft. above sea level.

Latitude	29°	58'	57"
Longitude	89°	57'	09"

Transmitter: 0.42-mi. W of Paris Rd. & Bayou Bienvenue, New Orleans.

Satellite Earth Stations: Harris, 6.1-meter C-band; Scientific-Atlanta C-band; Harris receivers.

Ownership: WLAE Educational Broadcasting Foundation Inc.

Began Operation: July 8, 1984.

Represented (legal): Holland & Knight.

Represented (engineering): du Treil, Lundin & Rackley.

Personnel:

Douglas Curry, General Manager.
 Joslyn Yeager, Program Manager.
 Candace Nunez, Promotion Director.
 Louise Labadot, Business Manager.
 Charles King, Marketing Director.
 Sharon Kirkpatrick, Production Manager.
 Mark Coudrain, Post Production Manager.

WYES-TV**New Orleans****Ch. 12**

Licensee: Greater New Orleans ETV Foundation, Box 24026, New Orleans, LA 70184.

Studio: 916 Navarre Ave., New Orleans, LA 70124.

Telephone: 504-486-5511. Fax: 504-483-8408.

Technical Facilities: Channel No. 12 (204-210 MHz). Authorized power: 316-kw visual, 31.6-kw aural. Antenna: 1010-ft. above av. terrain, 1049-ft. above ground, 1049-ft. above sea level.

Latitude	29°	57'	13.50"
Longitude	89°	56'	58.30"

Transmitter: Paris Rd., near Chalmette, LA.

Multichannel TV Sound: Stereo only.

Satellite Earth Station: Andrew, 11-meter C-band; Omni receivers.

Ownership: Greater New Orleans ETV Foundation. Alan Philipson, Chmn.; R. Bruce Worley, Vice Chmn.; Randall Feldman, Pres. & Gen. Mgr.; Thomas Favrot, Secy.; Christian Brown, Treas.

Began Operation: April 1, 1957 on Ch. 8. Switched to Ch. 12, June 1970.

Represented (legal): Schwartz, Woods & Miller.

Personnel:

Randall Feldman, President & General Manager.
 Elizabeth Ann Utterback, Director of Broadcasting.
 Vic Giancola, Director of Finance.
 Judith Holton, Director of Development.
 Roy Tagliavore, Director of Public Information.
 Ray Swenson, Director of Technical Operations.

Public/ETV Stations—Louisiana

KLTS-TV Shreveport Ch. 24

Licensee: Louisiana ETV Authority, 7860 Anselmo Lane, Baton Rouge, LA 70805.

Studio: See WLPB-TV, Baton Rouge.

Telephone: 504-767-5660.

Technical Facilities: Channel No. 24 (530-536 MHz). Authorized power: 1620-kw max. & 1120-kw horizontal visual, 162-kw max. & 112-kw horizontal aural. Antenna: 1070-ft. above av. terrain, 1080-ft. above ground, 1330-ft. above sea level.

Latitude	32°	40'	41"
Longitude	93°	55'	35"

Transmitter: 2.2-mi. ESE of Mooringsport.

News Service: AP.

Ownership: Louisiana ETV Authority. See WLPB-TV, Baton Rouge.

Began Operation: August 9, 1978.

Represented (legal): Schwartz, Woods & Miller.

Personnel: See WLPB-TV, Baton Rouge.

Maine

WCBB Augusta-Lewiston-Portland Ch. 10

Licensee: Maine Public Bcstg. Corp., 1450 Lisbon St., Lewiston, ME 04240.

Studio: 1450 Lisbon St., Lewiston, ME 04240.

Telephone: 207-783-9101. Fax: 207-783-5193.

Technical Facilities: Channel No. 10 (192-198 MHz). Authorized power: 309-kw visual, 30.9-kw aural. Antenna: Circularly polarized, 1000-ft. above av. terrain, 640-ft. above ground, 1330-ft. above sea level.

Latitude	44°	09'	16"
Longitude	70°	00'	37"

Transmitter: 10-mi. ENE of Lewiston on Danforth Hill.

Multichannel TV Sound: Stereo and separate audio program.

Satellite Earth Stations: Collins, 10-meter C-band; Comtech, 5-meter C-band; Drake, Scientific-Atlanta, Standard Communications receivers.

Ownership: Maine Public Broadcasting Corp. See WMEB-TV, Orono.

Began Operation: November 13, 1961.

Represented (legal): Dow, Lohnes & Albertson.

Personnel: See WMEB-TV, Orono.

WMEA-TV Biddeford Ch. 26

Licensee: Maine Public Bcstg. Corp., 1450 Lisbon St., Lewiston, ME 04240.

Studio: See WMEB-TV, Orono.

Telephone: 207-783-9101. Fax: 207-942-2857.

Technical Facilities: Channel No. 26 (542-548 MHz). Authorized power: 589-kw visual, 117-kw aural. Antenna: 800-ft. above av. terrain, 555-ft. above ground, 1208-ft. above sea level.

Latitude	43°	25'	00"
Longitude	70°	48'	09"

Transmitter: Top of Hope Hill, Sanford, ME.

Ownership: Maine Public Broadcasting Corp. See WMEB-TV, Orono.

Began Operation: March 15, 1975.

Represented (legal): Dow, Lohnes & Albertson.

Represented (engineering): Cohen, Dippell & Everist, P.C.

Personnel: See WMEB-TV, Orono.

WMED-TV Calais Ch. 13

Licensee: Maine Public Bcstg. Corp., 1450 Lisbon St., Lewiston, ME 04240.

Studio: See WMEB-TV, Orono.

Telephone: 207-941-1010. Fax: 207-942-2857.

Technical Facilities: Channel No. 13 (210-216 MHz). Authorized power: 100-kw visual, 10-kw aural. Antenna: 439-ft. above av. terrain, 181-ft. above ground, 662-ft. above sea level.

Latitude	45°	01'	44"
Longitude	67°	19'	24"

Transmitter: Top of Conant Hill, Meddybemps, ME.

Ownership: Maine Public Broadcasting Corp. See WMEB-TV, Orono.

Began Operation: September 23, 1964.

Represented (legal): Dow, Lohnes & Albertson.

Represented (engineering): Cohen, Dippell & Everist, P.C.

Personnel: See WMEB-TV, Orono.

WMEB-TV Orono Ch. 12

Licensee: Maine Public Bcstg. Corp., 1450 Lisbon St., Lewiston, ME 04240.

Studio: 65 Texas Ave., Bangor, ME 04401-4398.

Telephone: 207-941-1010. Fax: 207-942-2857.

Technical Facilities: Channel No. 12 (204-210 MHz). Authorized power: 316-kw visual, 30-kw aural. Antenna: 991-ft. above av. terrain, 318-ft. above ground, 1296-ft. above sea level.

Latitude	44°	45'	36"
Longitude	68°	33'	59"

Transmitter: 10-mi. SE of Orono on Blackcap Mountain, East Eddington.

Satellite Earth Station: Collins, 10-meter; Collins, Scientific-Atlanta receivers.

News Service: AP.

Ownership: Maine Public Broadcasting Corp. William R. Cotter, Chmn.; Robert L. Woodbury, Vice Chmn.

Began Operation: October 8, 1963.

Represented (legal): Dow, Lohnes & Albertson.

Represented (engineering): Cohen, Dippell & Everist, P.C.

Personnel:

Robert H. Gardiner, President & General Manager.
Bernard Roscetti, Director of Broadcasting.
Gil Maxwell, Director of Engineering.
Russell Peotter, Director of Marketing & Development.
Harry Wiest, Program Manager.
Jennifer Halpern, Promotion Director.
Mary Lou Colbath, Director of Corporate Communications.
Angelo Andrianos, Director of Finance.
Suzanne Torrey, Director of Human Resources.

WMEM-TV

Presque Isle

Ch. 10

Licensee: Maine Public Bcstg. Corp., 1450 Lisbon St., Lewiston, ME 04240.

Studio: See WMEB-TV, Orono.

Telephone: 207-941-1010. Fax: 207-942-2857.

Technical Facilities: Channel No. 10 (192-198 MHz). Authorized power: 316-kw visual. Antenna: 1089-ft. above av. terrain, 102-ft. above ground, 1709-ft. above sea level.

Latitude	46°	33'	05"
Longitude	67°	48'	37"

Transmitter: Mars Hill, 15-mi. S of Presque Isle.

Ownership: Maine Public Broadcasting Corp. See WMEB-TV, Orono.

Began Operation: February 17, 1964.

Represented (legal): Dow, Lohnes & Albertson.

Represented (engineering): Cohen, Dippell & Everist, P.C.

Personnel: See WMEB-TV, Orono.

Maryland

WMPT

Annapolis

Ch. 22

Licensee: Maryland Public Bcstg. Commission, 11767 Owings Mills Blvd., Owings Mills, MD 21117.

Studio: See WMPB, Baltimore.

Technical Facilities: Channel No. 22 (518-524 MHz). Authorized power: 5000-kw max. & 3890-kw horizontal visual, 389-kw horizontal aural. Antenna: 870-ft. above av. terrain, 852-ft. above ground, 1000-ft. above sea level.

Latitude	39°	00'	36"
Longitude	76°	36'	33"

Transmitter: 1.2-mi. SSW of Crownsville, MD.

Multichannel TV Sound: Stereo and separate audio program.

News Service: AP.

Ownership: Maryland Public Television.

Began Operation: July 16, 1975.

Personnel: See WMPB, Baltimore.

WMPB

Baltimore

Ch. 67

Licensee: Maryland Public Bcstg. Commission, 11767 Owings Mills Blvd., Owings Mills, MD 21117.

Studio: Owings Mills, MD 21117.

Telephone: 410-356-5600. Fax: 410-581-4338.

Technical Facilities: Channel No. 67 (788-794 MHz). Authorized power: 1000-kw max. & 646-kw horizontal visual, 118-kw max. & 75.9-kw horizontal aural. Antenna: 820-ft. above av. terrain, 693-ft. above ground, 1349-ft. above sea level.

Latitude	39°	27'	01.00"
Longitude	76°	46'	36.50"

Transmitter: Owings Mills, MD.

Satellite Earth Station: Transmit/receive Collins, 10-meter; Collins, Scientific-Atlanta receivers.

Ownership: Maryland Public Television.

Began Operation: October 5, 1969.

Represented (legal): Schwartz, Woods & Miller.

Personnel:

Raymond K. K. Ho, President & Chief Executive Officer.

Norm Silverstein, Senior Vice President, Administrative Services.

Phyllis Geller, Senior Vice President, National & International Production.

Archie Buffkins, Senior Vice President, Broadcasting.

Bruce T. Herget, Vice President, Engineering.

Tom Bohn, Production Operations.

WFPT

Frederick

Ch. 62

Licensee: Maryland Public Bcstg. Commission, 11767 Owings Mills Blvd., Owings Mills, MD 21117.

Studio: See WMPB, Baltimore.

Telephone: 410-356-5600.

Technical Facilities: Channel No. 62 (758-764 MHz). Authorized power: 3366-kw max. visual. Antenna: 452-ft. above av. terrain, 476-ft. above ground, 905-ft. above sea level.

Latitude	39°	17'	53"
Longitude	77°	20'	35"

Transmitter: Gambrill Mountain, Frederick.

Multichannel TV Sound: Stereo only.

Ownership: Maryland Public Television.

Began Operation: July 4, 1987.

Personnel: See WMPB, Baltimore.

WWPB

Hagerstown

Ch. 31

Licensee: Maryland Public Bcstg. Commission, 11767 Owings Mills Blvd., Owings Mills, MD 21117.

Studio: See WMPB, Baltimore.

Technical Facilities: Channel No. 31 (572-578 MHz). Authorized power: 1070-kw max. & 479-kw horizontal visual, 51.3-kw horizontal aural. Antenna: 1230-ft. above av. terrain, 410-ft. above ground, 1850-ft. above sea level.

Latitude	39°	39'	04.00"
Longitude	77°	58'	14.70"

Requests CP for change to 4070-kw max. visual, 1240-ft. above av. terrain, 397-ft. above ground, 1837-ft. above sea level. BPET-940304KE.

Transmitter: Fairview Mountain, 2000-ft. N of Rte. 40, near Clear Spring, MD.

Multichannel TV Sound: Stereo only.

Ownership: Maryland Public Television.

Began Operation: October 5, 1974.

Personnel: See WMPB, Baltimore.

WGPT

Oakland

Ch. 36

Licensee: Maryland Public Bcstg. Commission, 11767 Owings Mills Blvd., Owings Mills, MD 21117.

Public/ETV Stations—Maryland

Studio: See WMPB, Baltimore.

Technical Facilities: Channel No. 36 (602-608 MHz). Authorized power: 24.9-kw max. visual. Antenna: 716-ft. above av. terrain, 3240-ft. above ground, 3228-ft. above sea level.

Latitude	39°	24'	14"
Longitude	79°	17'	37"

Holds CP for change to 240-kw max. visual, 653-ft. above av. terrain, 184-ft. above ground, 3224-ft. above sea level. BPET-920512KE.

Transmitter: 1-mi. S of Eagle Rock, Deer Park.

Ownership: Maryland Public Television.

Personnel: See WMPB, Baltimore.

WCPB Salisbury Ch. 28

Licensee: Maryland Public Bcstg. Commission, 11767 Owings Mills Blvd., Owings Mills, MD 21117.

Studio: See WMPB, Baltimore.

Telephone: 410-356-5600. **Fax:** 410-581-4338.

Technical Facilities: Channel No. 28 (554-560 MHz). Authorized power: 786-kw max. & 708-kw horizontal visual, 91-kw max. & 81.3-kw horizontal aural. Antenna: 513-ft. above av. terrain, 551-ft. above ground, 575-ft. above sea level.

Latitude	38°	23'	09.00"
Longitude	75°	35'	32.50"

Holds CP for change to 2179-kw max. visual, 515-ft. above av. terrain, 516-ft. above ground, 545-ft. above sea level, transmitter to 310 Deers Head Blvd. BPET-920226KE.

Transmitter: Deers Head Blvd.

Multichannel TV Sound: Stereo only.

Ownership: Maryland Public Television.

Began Operation: March 18, 1971.

Personnel: See WMPB, Baltimore.

Massachusetts

WGBH-TV Boston Ch. 2

Licensee: WGBH Educational Foundation, 125 Western Ave., Boston, MA 02134.

Studio: 125 Western Ave., Boston, MA 02134.

Telephone: 617-492-2777. **Fax:** 617-787-0714.

Technical Facilities: Channel No. 2 (54-60 MHz). Authorized power: 87.1-kw visual, 8.71-kw aural. Antenna: 1040-ft. above av. terrain, 1034-ft. above ground, 1184-ft. above sea level.

Latitude	42°	18'	37"
Longitude	71°	14'	14"

Transmitter: 350 Cedar St., Needham, MA.

Multichannel TV Sound: Stereo and separate audio program.

Satellite Earth Stations: Transmit/receive Collins, 10-meter; Scientific-Atlanta, 7-meter Ku-band; Collins receivers.

FM Affiliate: WGBH, 100-kw, 89.7 MHz (No. 209), 650-ft.

News Services: AP, UPI.

Ownership: WGBH Educational Foundation. John Lowell, Chmn.; Helene R. Cahners, Vice Chmn.; David O. Ives, Vice Chmn. & Chmn. of Exec. Committee.

Began Operation: May 2, 1955.

Represented (legal): Covington & Burling.

Personnel:

Henry Becton Jr., President & General Manager.
David Liroff, Vice President & Station Manager.
Andy Griffiths, Vice President, Treasurer & Chief Financial Officer.
Jeanne Hopkins, Vice President, Corporate Communications.
Peter McGhee, Vice President, National Productions.
Vicky Devlin, Vice President, Development & Marketing.
David MacCarn, Director of Engineering.
Dan Everett, Director of Broadcasting.
Jeanie Angler, National Promotion Director.

WGBX-TV Boston Ch. 44

Licensee: WGBH Educational Foundation, 125 Western Ave., Boston, MA 02134.

Studio: See WGBH-TV, Boston.

Telephone: 617-492-2777. **Fax:** 617-787-0714.

Technical Facilities: Channel No. 44 (650-656 MHz). Authorized power: 1510-kw max. & 977-kw horizontal visual, 151-kw max. & 97.7-kw horizontal aural. Antenna: 1080-ft. above av. terrain, 1074-ft. above ground, 1224-ft. above sea level.

Latitude	42°	18'	37"
Longitude	71°	14'	14"

Transmitter: 350 Cedar St., Needham, MA.

Multichannel TV Sound: Stereo and separate audio program.

News Services: AP, UPI.

Ownership: WGBH Educational Foundation. See WGBH-TV, Boston.

Began Operation: September 25, 1967.

Personnel: See WGBH-TV, Boston.

WGBY-TV Springfield Ch. 57

Licensee: WGBH Educational Foundation, 125 Western Ave., Boston, MA 02134.

Studio: 44 Hampden St., Springfield, MA 01103.

Telephone: 413-781-2801. **Fax:** 413-731-5093.

Technical Facilities: Channel No. 57 (728-734 MHz). Authorized power: 1200-kw max. & 776-kw horizontal visual, 240-kw max. & 155-kw horizontal aural. Antenna: 1000-ft. above av. terrain, 119-ft. above ground, 1323-ft. above sea level.

Latitude	42°	14'	30"
Longitude	72°	38'	54"

Holds CP for change to 1465-kw max. visual, 1004-ft. above av. terrain, 121-ft. above ground, 1325-ft. above sea level. BNPET-910624KF.

Transmitter: Mount Tom, Holyoke, MA.

Satellite Earth Station: Collins, 10-meter.

Ownership: WGBH Educational Foundation. See WGBH-TV, Boston.

Began Operation: September 26, 1971.

Represented (legal): Covington & Burling.

Personnel:

Beth Curley, Program Manager.
Bill Monks, Administrative Manager.
Irene Weibel, Marketing Director.
Ray Miller, Chief Engineer.
William Rhoades, Production Manager.
Ellie Johnson, Public Information Director.

Michigan

WCML-TV

Alpena
Ch. 6

Licensee: Central Michigan University, 3965 E. Broomfield Rd., Mount Pleasant, MI 48859.

Studio: See WCMU-TV, Mount Pleasant.

Telephone: 517-774-3105. Fax: 517-774-4427.

Technical Facilities: Channel No. 6 (82-88 MHz). Authorized power: 100-kw visual, 15.1-kw aural. Antenna: 1470-ft. above av. terrain, 1345-ft. above ground, 2045-ft. above sea level.

Latitude	45°	08'	17"
Longitude	84°	09'	44"

Transmitter: State Rte. 33, 9-mi. N of Atlanta, MI.

Satellite Earth Station: In operation; Rockwell, Scientific-Atlanta receivers.

FM Affiliate: WCML-FM, 100-kw, 91.7 MHz (No. 219), 1000-ft.

Ownership: Central Michigan University.

Began Operation: November 21, 1975.

Represented (legal): Dow, Lohnes & Albertson.

Represented (engineering): John F. X. Browne & Associates P.C.

Personnel: See WCMU-TV, Mount Pleasant.

WUCX-TV

Bad Axe
Ch. 35

Licensee: Delta College, Delta Rd., University Center, MI 48710.

Studio: Delta Rd., University Center, MI 48710.

Telephone: 517-686-9350. Fax: 517-686-0155.

Technical Facilities: Channel No. 35 (596-602 MHz). Authorized power: 85.9-kw max. visual, 8.59-kw max. aural. Antenna: 510-ft. above av. terrain, 489-ft. above ground, 1280-ft. above sea level.

Latitude	43°	41'	26"
Longitude	82°	56'	29"

Transmitter: 5180 Hwy. M-19, Ubyl.

Satellite Earth Station: Andrew, 10-meter C-band; Standard Communications receivers.

Ownership: Delta College. Peter D. Boyse, Pres.

Began Operation: December 31, 1986.

Represented (legal): Cohn & Marks.

Represented (engineering): E. Harold Munn Jr. & Associates Inc.

Personnel:

- Ruby T. Iwamasa, General Manager.
- Harold Conley, Chief Engineer.
- Tom Haskell, Program Director.
- Tom Caylor, Promotion Coordinator.

WCMV

Cadillac
Ch. 27

Licensee: Central Michigan University, 3965 E. Broomfield Rd., Mount Pleasant, MI 48859.

Studio: See WCMU-TV, Mount Pleasant.

Telephone: 517-774-3105. Fax: 517-774-4427.

Technical Facilities: Channel No. 27 (548-554 MHz). Authorized power: 274.2-kw max. visual, 27.42-kw max. aural. Antenna: 587-ft. above av. terrain, 303-ft. above ground, 2005-ft. above sea level.

Latitude	44°	08'	22"
Longitude	85°	20'	28"

Transmitter: 3.3-mi. N of Dighton on right side of road.

Satellite Earth Stations: Andrew, 10-meter C-band; AFC, 3.65-meter C-band; Collins, Rockwell, Scientific-Atlanta receivers.

Ownership: Central Michigan University.

Began Operation: September 7, 1984.

Represented (legal): Dow, Lohnes & Albertson.

Personnel: See WCMU-TV, Mount Pleasant.

WTVS

Detroit
Ch. 56

Licensee: Detroit Educational TV Foundation Inc., 7441 2nd Blvd., Detroit, MI 48202.

Studio: 7441 2nd Blvd., Detroit, MI 48202.

Telephone: 313-873-7200. Fax: 313-876-8118.

Technical Facilities: Channel No. 56 (722-728 MHz). Authorized power: 1550-kw max. visual, 155-kw max. aural. Antenna: 959-ft. above av. terrain, 1053-ft. above ground, 1751-ft. above sea level.

Latitude	42°	29'	01"
Longitude	83°	18'	44"

Transmitter: W. Eleven Mile Rd., Southfield, MI.

Multichannel TV Sound: Stereo and separate audio program.

Satellite Earth Stations: Transmit/receive Andrew, 10-meter C-band; Andrew, 9.3-meter C-band; Andrew, 5.6-meter Ku-band; Andrew, Collins, Scientific-Atlanta receivers.

Ownership: Detroit Educational Television Foundation.

Began Operation: October 3, 1955.

Represented (legal): Schwartz, Woods & Miller.

Represented (engineering): John F. X. Browne & Associates, P.C.

Personnel:

- Robert F. Larson, President & General Manager.
- Daniel Krichbaum, Senior Vice President, Fund Development.
- Daniel Alpert, Senior Vice President & Assistant General Manager.
- Jerome K. Trainor, Vice President, Programming & Broadcasting.
- Agnes B. Scott, Vice President, Special Projects.
- Robert Scott, Vice President, Government Relations & Support.
- Diane Bliss, Vice President, Station Development.
- Catherine Anderson, Vice President, Marketing & Project Development.
- Paula Sulinski, Vice President, Communications & Design.
- Clarence Abram, Vice President, Engineering & Operations.
- Nancy Ewing, Vice President of Finance & Human Resources & Chief Financial Officer.
- Jay Nelson, Director, Production & Station Enterprises.
- Margot Johnston, Director of Design.
- Jo Trainor, Director of Corporate & Legal Affairs.
- David Devereaux, Director of Advertising & Promotion.

WKAR-TV

East Lansing
Ch. 23

Licensee: Board of Trustees, Michigan State University, East Lansing, MI 48824.

Studio: Communication Arts Bldg., Michigan State University, East Lansing, MI 48224-1212.

Public/ETV Stations—Michigan

Telephone: 517-355-2300. Fax: 517-353-7124.

Technical Facilities: Channel No. 23 (524-530 MHz). Authorized power: 1238-kw max. & 1100-kw horizontal visual, 247.5-kw max. & 219-kw horizontal aural. Antenna: 975-ft. above av. terrain, 1034-ft. above ground, 1885-ft. above sea level.

Latitude	42°	42'	08"
Longitude	84°	24'	51"

Transmitter: Dobie Rd., Okemos.

Satellite Earth Stations: Transmit/receive Scientific-Atlanta, 7-meter Ku-band; Collins, 10-meter C-band; ChannelMaster, Collins, Miralite receivers.

AM Affiliate: WKAR, 10-kw, 870 kHz.

FM Affiliate: WKAR-FM, 89-kw, 90.5 MHz (No. 213), 930-ft.

News Services: AP, NPR.

Ownership: Board of Trustees, Michigan State University.

Began Operation: January 15, 1954 on Ch. 60. On March 15, 1959 moved to Ch. 10 sharing time with commercial WILX-TV. Began operation on Ch. 23 September 10, 1972.

Represented (legal): Schwartz, Woods & Miller.

Personnel:

Steven K. Meuche, Director of Broadcasting.
Jeanie Croope, Promotion Director.
Nancy Gilleo, Business Manager.
Jayne Marsh, Marketing Director.
Jerry Carr, Production Supervisor.
Doug Schrems, Production Manager.
Gary Blievernicht, Chief Engineer.
Mary Jane Wilson, Program Director.

WFUM

Flint

Ch. 28

Licensee: Regents of The University of Michigan, Administration Bldg., University of Michigan, Flint, MI 48109.

Studio: 1321 E. Court St., Flint, MI 48503.

Telephone: 313-762-3028. Fax: 313-233-6017.

Technical Facilities: Channel No. 28 (554-560 MHz). Authorized power: 2432-kw max. & 776-kw horizontal visual, 368-kw max. & 117-kw horizontal aural. Antenna: 870-ft. above av. terrain, 929-ft. above ground, 1849-ft. above sea level.

Latitude	42°	53'	57"
Longitude	83°	27'	42"

Transmitter: Kipp Rd., near Goodrich.

Multichannel TV Sound: Stereo and separate audio program.

Satellite Earth Stations: Andrew, 10-meter C-band; Vertex, 6.1-meter Ku-band; Standard Communications receivers.

FM Affiliate: WFUM-FM, Flint, MI.

Ownership: Regents of the University of Michigan.

Began Operation: August 23, 1980.

Represented (legal): Dow, Lohnes & Albertson.

Represented (engineering): John F. X. Browne & Associates, P.C.

Personnel:

Gordon Lawrence, Director of Broadcasting.
James Gaver, Station Manager & Program Director.
Karen Rubenstein, Local Sales Manager.
Raymond Miller, Production & Operations Manager.
Alice Garrison, Promotion Director.
Judy Bloodworth, Marketing Director.
Wayne Henderson, Chief Engineer.
Carolyn Meldrum, Development Director.
Diane Parker, Business Manager.

WGVU-TV

Grand Rapids

Ch. 35

Licensee: Grand Valley State University, 301 W. Fulton St., Grand Rapids, MI 49504-6492.

Studio: 301 W. Fulton St., Grand Rapids, MI 49504-6492.

Telephones: 616-771-6666; 800-442-2771. Fax: 616-771-6625.

Technical Facilities: Channel No. 35 (596-602 MHz). Authorized power: 1320-kw max. visual, 132-kw aural. Antenna: 860-ft. above av. terrain, 827-ft. above ground, 1517-ft. above sea level.

Latitude	42°	57'	35"
Longitude	85°	53'	45"

Transmitter: Pierce Rd. at 48th Ave., Allendale.

Multichannel TV Sound: Stereo only.

Satellite Earth Station: Andrew, 10-meter; Collins, Scientific-Atlanta receivers.

AM Affiliate: WGVU, 1480 KHz.

FM Affiliate: WGVU-FM, 88.5 MHz.

Ownership: Grand Valley State University.

Began Operation: December 17, 1972.

Represented (legal): Cohn & Marks.

Personnel:

Michael T. Walenta, General Manager.
Charles Furman, Assistant General Manager.
Carrie Corbin, Program Director.
Timothy M. Scarpino, Production Manager.
Kevin Frazier, Promotion Director.
Bob Lambert, Director of Engineering.
Gary DeSantis, Development Manager.
Steve Chrypinski, Underwriting Manager.

WGVK

Kalamazoo

Ch. 52

Licensee: Grand Valley State University, 301 W. Fulton St., Grand Rapids, MI 49504-6492.

Studio: See WGVU, Grand Rapids.

Telephones: 616-771-6666; 800-442-2771. Fax: 616-771-6625.

Technical Facilities: Channel No. 52 (698-704 MHz). Authorized power: 44.7-kw max. visual, 4.47-kw aural. Antenna: 410-ft. above av. terrain, 299-ft. above ground, 1279-ft. above sea level.

Latitude	42°	18'	24"
Longitude	85°	39'	26"

Transmitter: NW of Drake Rd. & Michigan Rte. 43, near Westwood.

Ownership: Grand Valley State University.

Began Operation: October 1, 1984.

Personnel: See WGVU-TV, Grand Rapids, MI.

WCMW

Manistee

Ch. 21

Licensee: Central Michigan University, 3965 E. Broomfield Rd., Mount Pleasant, MI 48859.

Studio: See WCMU-TV, Mount Pleasant.

Telephone: 517-774-3105. Fax: 517-774-4427.

Technical Facilities: Channel No. 21 (512-518 MHz). Authorized power: 224.4-kw max. visual, 22.44-kw max. aural. Antenna: 340-ft. above av. terrain, 298-ft. above ground, 1018-ft. above sea level.

Latitude	44°	03'	57"
Longitude	86°	19'	58"

Transmitter: 3-mi. W of Rte. 31, 12.5-mi. S of Manistee.

Satellite Earth Stations: AFC, 3.65-meter C-band; Andrew, 10-meter C-band; Collins, Rockwell, Scientific-Atlanta receivers.

Ownership: Central Michigan University.

Began Operation: September 7, 1984.

Represented (legal): Dow, Lohnes & Albertson.

Personnel: See WCMU-TV, Mount Pleasant.

WNMU-TV

Marquette

Ch. 13

Licensee: Board of Control of Northern Michigan U., Marquette, MI 49855.

Studio: Learning Resources Bldg., Northern Michigan University, Marquette, MI 49855.

Telephone: 906-227-1300. **Fax:** 906-227-2905.

Technical Facilities: Channel No. 13 (210-216 MHz). Authorized power: 316-kw visual, 63.1-kw aural. Antenna: 1090-ft. above av. terrain, 1101-ft. above ground, 2601-ft. above sea level.

Latitude	46°	21'	09"
Longitude	87°	51'	32"

Transmitter: 6.7-mi. from Republic, MI.

Satellite Earth Stations: Rockwell, 7.6-meter C-band; Vertex, 6.1-meter Ku-band; Omni, Rockwell receivers.

FM Affiliate: WNMU-FM, 100-kw, 90.1 MHz (No. 211), 1000-ft.

News Service: UPI.

Ownership: Northern Michigan University. Leo F. Egan, Chmn.

Began Operation: December 28, 1972.

Represented (legal): Cohn & Marks.

Personnel:

Scott K. Seaman, General Manager & Director of Learning Resources.
 Bruce S. Turner, Station Manager.
 Eric Smith, Production & Operations Manager.
 Earl J. Littich, Chief Engineer.
 Jackie Calcaterra, Producer & Director.
 Mike Settles, Producer & Director.

WCMU-TV

Mount Pleasant

Ch. 14

Licensee: Central Michigan University, 3965 E. Broomfield Rd., Mount Pleasant, MI 48859.

Studio: 3965 E. Broomfield Rd., Mount Pleasant, MI 48859.

Telephone: 517-774-3105. **Fax:** 517-774-4427.

Technical Facilities: Channel No. 14 (470-476 MHz). Authorized power: 204-kw max. & 200-kw horizontal visual, 40-kw horizontal aural. Antenna: 530-ft. above av. terrain, 547-ft. above ground, 1344-ft. above sea level.

Latitude	43°	34'	24"
Longitude	84°	46'	21"

Transmitter: 0.4-mi. W of Blue Grass Rd. & old U.S. Rte. 27.

Satellite Earth Stations: Andrew, 10-meter C-band; AFC, 3.65-meter C-band; Collins, Rockwell, Scientific-Atlanta receivers.

FM Affiliate: WCMU-FM, 100-kw, 89.5 MHz (No. 208), 420-ft.

Ownership: Central Michigan University.

Began Operation: March 29, 1967.

Represented (legal): Dow, Lohnes & Albertson.

Personnel:

William J. Grigaliunas, Director of Public Broadcasting.
 Thomas Endres, Assistant to the Director of Public Broadcasting.
 Monte Higgins, Station Manager.
 Rick Schudiske, Program Director.
 Randy Kapenga, Director, Technical Services.
 Linda Hyde, Promotion Director.

WUCM-TV

University Center (Bay City)

Ch. 19

Licensee: Delta College, Delta College Rd., University Center, MI 48710.

Studio: Delta College, Delta Rd., University Center, MI 48710.

Telephone: 517-686-9000. **Fax:** 517-686-0155.

Technical Facilities: Channel No. 19 (500-506 MHz). Authorized power: 1290-kw max. & 1070-kw horizontal visual, 129-kw max. & 107-kw horizontal aural. Antenna: 460-ft. above av. terrain, 496-ft. above ground, 1101-ft. above sea level.

Latitude	43°	33'	42.70"
Longitude	83°	58'	53.70"

Transmitter: 0.8-mi. NNW of Delta Rd. & Four Mile Rd. intersection.

Multichannel TV Sound: Stereo and separate audio program.

Satellite Earth Station: Collins, 10-meter C-band; Rockwell receivers.

News Service: PBS.

Ownership: Delta College. Peter D. Boyse, Pres.

Began Operation: October 12, 1964.

Represented (legal): Cohn & Marks.

Represented (engineering): E. Harold Munn Jr. & Associates Inc.

Personnel:

Presley D. Holmes, General Manager.
 Ruby T. Iwamasa, Outreach Coordinator.
 Thomas E. Haskell, Program Director.
 Harold J. Conley, Chief Engineer.
 Nancy K. Rogers, Membership Director.
 Dolores M. Sverid, Underwriting Coordinator.
 Chris Fleming, Traffic Director.
 Chris Lamar, Production Manager.

Minnesota

KWCM-TV

Appleton

Ch. 10

Licensee: West Central Minnesota ETV Co., 25 S. Miles St., Appleton, MN 56208.

Studio: 120 W. Schlieman, Appleton, MN 56208.

Telephone: 612-289-2622. **Fax:** 612-289-2634.

Technical Facilities: Channel No. 10 (192-198 MHz). Authorized power: 316-kw visual, 31.6-kw aural. Antenna: 1200-ft. above av. terrain, 1284-ft. above ground, 2284-ft. above sea level.

Latitude	45°	10'	03"
Longitude	96°	00'	02"

Transmitter: 2.8-mi. S of Appleton.

Public/ETV Stations—Minnesota

Satellite Earth Station: Andrew, 10-meter; Collins receivers.

Ownership: West Central Minnesota ETV Corp. Gail Nelson, Chmn.; Susan Christopher, Chief Financial Officer.

Began Operation: January 21, 1966.

Personnel:

Ansel Doll, General Manager.
Judy Pfaff, Station Manager.
Arlen Raasch, Director of Engineering.
Dale Lien, Program Director.
Jonathan Hegland, Production Manager.

KSMQ-TV

Austin

Ch. 15

Licensee: Independent School District 492, 2000 8th Ave. NW, Austin, MN 55912.

Studio: 2000 8th Ave. NW, Austin, MN 55912.

Telephone: 507-433-0678. **Fax:** 507-433-0670.

Technical Facilities: Channel No. 15 (476-482 MHz). Authorized power: 1215.24-kw max. visual, 121.8-kw max. aural. Antenna: 380-ft. above av. terrain, 448-ft. above ground, 1649-ft. above sea level.

Latitude	43°	40'	34"
Longitude	93°	00'	09"

Transmitter: 2000 8th Ave. NW.

Satellite Earth Station: Collins, 10-meter; Collins, Harris receivers.

Ownership: Independent School District No. 792.

Began Operation: October 17, 1972.

Represented (legal): Cohn & Marks.

Represented (engineering): Jansky & Bailey.

Personnel:

Barry Baker, Executive Director.
Mark Goddard, Television Manager.
John Wilcox, Director of Broadcast Engineering.

KAWB

Bemidji

Ch. 9

Licensee: Northern Minnesota Public TV Inc., Bemidji State University, Box 9, Bemidji, MN 56601.

Studio: Deputy Hall, Bemidji State U., Bemidji, MN 56601.

Telephone: 218-751-3407. **Fax:** 218-751-3142.

Technical Facilities: Channel No. 9 (186-192 MHz). Authorized power: 316-kw visual, 30.2-kw aural. Antenna: 1080-ft. above av. terrain, 1078-ft. above ground, 2498-ft. above sea level.

Latitude	47°	42'	03"
Longitude	94°	29'	15"

Transmitter: 2.75-mi. SE of Blackduck.

Multichannel TV Sound: Stereo only.

Satellite Earth Station: Andrew, 6-meter Ku-band; Standard Communications & General Instrument receivers.

Ownership: Northern Minnesota Public TV Inc.

Began Operation: June 1, 1980.

Represented (legal): Dow, Lohnes & Albertson.

Represented (engineering): Cohen, Dippell & Everist, P.C.

Personnel:

Emily K. Lahti, General Manager.

Bill Sanford, Director of Engineering.
Mark Brewer, Program Director.
Ron Johnson, Promotion Manager.
Jeanne Edevold, Director of Development.
Mark Brewer, Production Manager.

KAWB

Brainerd

Ch. 22

Licensee: Northern Minnesota Public Television Inc., RR 2, Box 279D, Pequot Lakes, MN 56472.

Studio: See KAWB, Bemidji, MN.

Telephones: 218-746-3134; 218-751-3407. **Fax:** 218-746-3134.

Technical Facilities: Channel No. 22 (518-524 MHz). Authorized power: 221.3-kw max. visual, 22.1-kw max. aural. Antenna: 747-ft. above av. terrain, 650-ft. above ground, 2022-ft. above sea level.

Latitude	46°	25'	21"
Longitude	94°	27'	41"

Transmitter: E of Rte. 1, 6.1-mi. N of Rte. 210, Pilager.

Multichannel TV Sound: Stereo only.

Satellite Earth Station: Rockwell, 10-meter.

News Service: AP.

Ownership: Northern Minnesota Public TV Inc.

Began Operation: March 1, 1988.

Represented (legal): Dow, Lohnes & Albertson.

Represented (engineering): Cohen, Dippell & Everist, P.C.

Personnel:

Alan Johnson, Station Manager.

WDSE-TV

Duluth-Superior, WI

Ch. 8

Licensee: Duluth-Superior Area Educational TV Corp., 1202 E. University Circle, Duluth, MN 55811.

Studio: 1202 E. University Circle, Duluth, MN 55811.

Telephone: 218-724-8567.

Technical Facilities: Channel No. 8 (180-186 MHz). Authorized power: 316-kw visual, 31.6-kw aural. Antenna: 954-ft. above av. terrain, 784-ft. above ground, 2049-ft. above sea level.

Latitude	46°	47'	31"
Longitude	92°	07'	21"

Transmitter: 1524 Orange St., Duluth, MN.

Multichannel TV Sound: Stereo only.

Satellite Earth Station: Collins, 10-meter; Collins receivers.

Ownership: Duluth-Superior Area ETV Corp.

Began Operation: September 1, 1964.

Personnel:

George C. Jauss, General Manager.
Ronald F. Anderson, Program & Production Manager.

KTCA-TV

St. Paul-Minneapolis

Ch. 2

Licensee: Twin Cities Public Television Inc., St. Paul, MN 55101.

Studio: 172 E. 4th St., St. Paul, MN 55101.

Telephone: 612-222-1717. Fax: 612-229-1282.

Technical Facilities: Channel No. 2 (54-60 MHz). Authorized power: 100-kw visual, 20-kw aural. Antenna: 1313-ft. above av. terrain, 1313-ft. above ground, 2213-ft. above sea level.

Latitude	45°	03'	29.50"
Longitude	93°	07'	27.00"

Transmitter: 540 Gramsie Rd., Shoreview.

Multichannel TV Sound: Stereo and separate audio program.

Satellite Earth Stations: Transmit/receive Vertex, 9-meter C-band & Standard, 6.1-meter Ku-band; Andrew, 10-meter C-band; Jerrold, 6.1-meter Ku & C-band; Gardiner, Harris, Scientific-Atlanta, Standard Components receivers.

Ownership: Twin Cities Public Television Inc. James Hale, Chmn.; Dale Olseth, Vice Chmn.; Ellie Crosby, Secy.; Dale Hanson, Treas.

Began Operation: September 3, 1957.

Personnel:

- Jack L. Willis, President & Chief Executive Officer.
- Glenn Fisher, Vice President, Development.
- Cynthia Browne, Vice President, Programming.
- James Kutzner, Vice President, Operations & Engineering.
- Peter Myers, Vice President, Corporate Communications.
- Willard Hanley, Vice President, News & Public Affairs.
- Gerald Richman, Vice President, National & Cultural Production.
- Will Shapira, Manager of Public Relations.
- Beverly Evans, Controller.
- Robert Larson, Manager, Marketing & Development.

KTCI-TV

St. Paul-Minneapolis

Ch. 17

Licensee: Twin Cities Public Television Inc., St. Paul, MN 55101.

Studio: See KTCA-TV, St. Paul.

Telephone: 612-222-1717. Fax: 612-229-1282.

Technical Facilities: Channel No. 17 (488-494 MHz). Authorized power: 333-kw max. visual, 28-kw max. aural. Antenna: 1299-ft. above av. terrain, 1312-ft. above ground, 2211-ft. above sea level.

Latitude	45°	03'	29.50"
Longitude	93°	07'	27.00"

Transmitter: 540 Gramsie Rd., Shoreview.

Ownership: Twin Cities Public Television Inc. See KTCA-TV, St. Paul-Minneapolis.

Began Operation: May 4, 1965.

Personnel:

- Elise Macquam-Jahns, Manager.
- Sherry Meek, Coordinator/Researcher.

Mississippi

WMAH-TV

Biloxi

Ch. 19

Licensee: Mississippi Authority for ETV.

Studio: See WMPN-TV, Jackson.

Technical Facilities: Channel No. 19 (500-506 MHz). Authorized power: 1611-kw max. & 631-kw horizontal visual, 138.8-kw max. aural. Antenna: Directional, 1568-ft. above av. terrain, 1542-ft. above ground, 1722-ft. above sea level.

Latitude	30°	45'	14"
Longitude	88°	56'	44"

Transmitter: 12-mi. ENE of McHenry.

Ownership: Mississippi Authority for ETV.

Began Operation: January 14, 1972.

Personnel: See WMPN-TV, Jackson.

WMAE-TV

Booneville

Ch. 12

Licensee: Mississippi Authority for ETV.

Studio: See WMPN-TV, Jackson.

Telephone: 601-982-6565. Fax: 601-982-6746.

Technical Facilities: Channel No. 12 (204-210 MHz). Authorized power: 44.7-kw visual, 9.83-kw aural. Antenna: Directional, 750-ft. above av. terrain, 578-ft. above ground, 1307-ft. above sea level.

Latitude	34°	40'	00"
Longitude	88°	45'	05"

Transmitter: 10.5-mi. W of Booneville.

Ownership: Mississippi Authority for ETV.

Began Operation: August 11, 1974.

Personnel: See WMPN-TV, Jackson.

WMAU-TV

Bude

Ch. 17

Licensee: Mississippi Authority for ETV.

Studio: See WMPN-TV, Jackson.

Telephone: 601-982-6565. Fax: 601-982-6746.

Technical Facilities: Channel No. 17 (488-494 MHz). Authorized power: 550-kw visual, 121-kw aural. Antenna: 1120-ft. above av. terrain, 1060-ft. above ground, 1546-ft. above sea level.

Latitude	31°	22'	19"
Longitude	90°	45'	05"

Transmitter: Rte. 1, Smithdale.

Ownership: Mississippi Authority for ETV.

Began Operation: January 14, 1972.

Personnel: See WMPN-TV, Jackson.

WMAO-TV

Greenwood

Ch. 23

Licensee: Mississippi Authority for ETV.

Studio: See WMPN-TV, Jackson.

Telephone: 601-982-6565. Fax: 601-982-6746.

Technical Facilities: Channel No. 23 (524-530 MHz). Authorized power: 537-kw visual, 107-kw aural. Antenna: 1040-ft. above av. terrain, 1062-ft. above ground, 1177-ft. above sea level.

Latitude	33°	22'	34.20"
Longitude	90°	32'	31.50"

Transmitter: 3.2-mi. ENE of Inverness.

Ownership: Mississippi Authority for ETV.

Began Operation: September 15, 1972.

Personnel: See WMPN-TV, Jackson.

Public/ETV Stations—Mississippi

WMPN-TV

Jackson
Ch. 29

Licensee: Mississippi Authority for ETV, Box 1101, Jackson, MS 39215-1101.

Studio: 3825 Ridgewood Rd., Jackson, MS 39211.

Telephone: 601-982-6565. Fax: 601-982-6746.

Technical Facilities: Channel No. 29 (560-566 MHz). Authorized power: 922.9-kw max. & 307-kw horizontal visual, 92-kw max. & 30.7-kw horizontal aural. Antenna: 1962-ft. above av. terrain, 1850-ft. above ground, 2270-ft. above sea level.

Latitude	32°	12'	46"
Longitude	90°	22'	54"

Transmitter: 4-mi. SW of Raymond.

Satellite Earth Stations: Andrew, 10-meter C-band; Comtech, 3.8-meter C-band; Standard Communications receivers.

Ownership: Mississippi Authority for ETV.

Began Operation: February 1, 1970.

Represented (legal): Schwartz, Woods & Miller.

Represented (engineering): Kessler & Gehman Associates Inc.

Personnel:

Larry D. Miller, Executive Director.

J. Judin, Production Manager.

Herbert M. Jolly, Director of Engineering.

Claudine McGee, Program Director.

Maggie Gibson, Director of Business Services.

WMAW-TV

Meridian
Ch. 14

Licensee: Mississippi Authority for ETV.

Studio: See WMPN-TV, Jackson.

Telephone: 601-982-6565. Fax: 601-982-6746.

Technical Facilities: Channel No. 14 (470-476 MHz). Authorized power: 550-kw visual, 121-kw aural. Antenna: 1210-ft. above av. terrain, 1068-ft. above ground, 1698-ft. above sea level.

Latitude	32°	08'	18"
Longitude	89°	05'	36"

Transmitter: 5.5-mi. W of Rose Hill.

Satellite Earth Station: Andrew, 10-meter C-band; Collins, Scientific-Atlanta receivers.

Ownership: Mississippi Authority for ETV.

Began Operation: January 14, 1972.

Personnel: See WMPN-TV, Jackson.

WMAB-TV

Mississippi State
Ch. 2

Licensee: Mississippi Authority for ETV.

Studio: See WMPN-TV, Jackson.

Telephone: 601-982-6565. Fax: 601-982-6746.

Technical Facilities: Channel No. 2 (54-60 MHz). Authorized power: 100-kw visual, 22-kw aural. Antenna: 1250-ft. above av. terrain, 1091-ft. above ground, 1769-ft. above sea level.

Latitude	33°	21'	07"
Longitude	89°	08'	56"

Transmitter: 2.75-mi. NNE of Ackerman, MS.

Ownership: Mississippi Authority for ETV.

Began Operation: July 4, 1971.

Personnel: See WMPN-TV, Jackson.

WMAV-TV

Oxford
Ch. 18

Licensee: Mississippi Authority for ETV.

Studio: See WMPN-TV, Jackson.

Telephone: 601-982-6565. Fax: 601-982-6746.

Technical Facilities: Channel No. 18 (494-500 MHz). Authorized power: 1100-kw max. visual. Antenna: 1388-ft. above av. terrain, 1283-ft. above ground, 1745-ft. above sea level.

Latitude	34°	17'	26"
Longitude	89°	42'	24"

Transmitter: 12-mi. WSW of Oxford.

Ownership: Mississippi Authority for ETV.

Began Operation: May 19, 1972.

Personnel: See WMPN-TV, Jackson.

Missouri

KOZJ

Joplin
Ch. 26

Licensee: Ozark Public Telecommunications Inc., 821 N. Washington St., Box 21, Springfield, MO 65802.

Studio: Southern State College, Joplin, MO 64801.

Telephone: 417-865-2100.

Technical Facilities: Channel No. 26 (542-548 MHz). Authorized power: 51.3-kw visual, 19.19-kw aural. Antenna: 933-ft. above av. terrain, 850-ft. above ground, 1900-ft. above sea level.

Latitude	37°	04'	36"
Longitude	94°	32'	10"

Holds CP for change to 824.1-kw max. visual, 928-ft. above av. terrain, 846-ft. above ground, 1896-ft. above sea level, transmitter to 1928 W. 13th St. BPET-930108KF.

Transmitter: KODE-TV transmitter site, Joplin.

Ownership: Ozark Public Telecommunications Inc. Bill Carner, Chmn.

Began Operation: June 1, 1986.

Represented (legal): Dow, Lohnes & Albertson.

Represented (engineering): D. L. Markley & Associates.

Personnel:

MIff Dikeman, Station Manager.

KCPT

Kansas City
Ch. 19

Licensee: Public TV 19 Inc., 125 E. 31st St., Kansas City, MO 64108.

Studio: 125 E. 31st St., Kansas City, MO 64108.

Telephone: 816-756-3580. Fax: 816-931-2500.

Technical Facilities: Channel No. 19 (500-506 MHz). Authorized power: 1042-kw max. & 673-kw horizontal visual, 104.2-kw max. & 67.3-kw horizontal aural. Antenna: 1165-ft. above av. terrain, 1222-ft. above ground, 2049-ft. above sea level.

Latitude	39°	04'	59"
Longitude	94°	28'	49"

Holds CP for change to 1137.6-kw max. visual. BPET-860813KE.

Transmitter: 2100 Stark St., Kansas City.

Satellite Earth Station: Collins, 10-meter.

Ownership: Public TV 19 Inc.

Began Operation: March 22, 1961.

Represented (legal): Dow, Lohnes & Albertson.

Personnel:

William T. Reed, President & General Manager.
David Welsh, Director of Broadcasting.
John Long, Chief Engineer.
Paul Francis, Director of Public Information.
Diana Mansell, Director of Financing.

KMOS-TV
Sedalia-Warrensburg
Ch. 6

Licensee: Central Missouri State University, Warrensburg, MO 64093.

Studio: Wood Bldg., CMSU Campus, Warrensburg, MO 64093.

Telephone: 816-543-4155. Fax: 816-543-8863.

Technical Facilities: Channel No. 6 (82-88 MHz). Authorized power: 100-kw max. & 97.7-kw horizontal visual, 22-kw aural. Antenna: 770-ft. above av. terrain, 797-ft. above ground, 1627-ft. above sea level.

Latitude	38°	44'	47"
Longitude	93°	16'	30"

Transmitter: 2.4-mi. NW of Sedalia.

Multichannel TV Sound: Stereo only.

Satellite Earth Station: Collins, 10-meter; Collins receivers.

FM Affiliate: KCMW-FM, 100-kw, 90.9 MHz (No. 215), 410-ft.

Ownership: Central Missouri State U. Board of Regents.

Began Operation: July 8, 1954 as commercial station. Sale to Jefferson Television Co. (KRCG, Jefferson City) approved by FCC July 26, 1961. Sale to Cook Paint & Varnish Co. by Milton J. Hinlein and associates approved by FCC December 23, 1958 (Television Digest, Vol. 14:50). For sale to Mid-America TV by Jefferson Television, see KRCG, Jefferson City, MO. Sale to present owner approved by FCC June 28, 1978.

Represented (legal): Fisher, Wayland, Cooper & Leader.

Represented (engineering): D. L. Markley & Associates Inc.

Personnel:

Donald W. Peterson, Director of Broadcasting Services.
Trina Cutter, Programming & Production Manager.
Linda Barnes, Business Manager.
Michael O'Keefe, Program Services Manager.
Dan Davis, Chief Engineer.
Key Ivy, Producer.
Fred Hunt, Operations Coordinator.
Mark A. Pearce, Underwriting Coordinator.
Twyla Summer, Public Information & Traffic.

KOZK
Springfield
Ch. 21

Licensee: Ozark Public Television, Box 21, Springfield, MO 65801.

Studio: 821 N. Washington St., Springfield, MO 65802.

Telephone: 417-865-2100.

Technical Facilities: Channel No. 21 (512-518 MHz). Authorized power: 1410-kw max. & 537-kw horizontal visual, 141-kw max. & 53.7-kw horizontal aural. Antenna: 1790-ft. above av. terrain, 1665-ft. above ground, 3574-ft. above sea level.

Latitude	37°	13'	08"
Longitude	92°	56'	56"

Transmitter: State Hwy. FF, near Fordland.

Satellite Earth Station: Collins, 10-meter.

Ownership: Ozark Public Telecommunications Inc. Bill Camer, Chmn.

Began Operation: January 20, 1975.

Represented (legal): Dow, Lohnes & Albertson.

Personnel:

George Freeman, President & General Manager.
William Ellis, Director of Engineering.
Allen Weatherly, Program Director.

KETC
St. Louis
Ch. 9

Licensee: St. Louis Regional Educational & Public TV Commission, 6996 Millbrook Blvd., St. Louis, MO 63130.

Studio: 6996 Millbrook Blvd., St. Louis, MO 63130.

Telephone: 314-725-2460. Fax: 314-726-0677.

Technical Facilities: Channel No. 9 (186-192 MHz). Authorized power: 295-kw visual, 29.5-kw aural. Antenna: 1078-ft. above av. terrain, 1073-ft. above ground, 1648-ft. above sea level.

Latitude	38°	28'	56"
Longitude	90°	23'	53"

Transmitter: Hageman & Butler Hill Rd.

Multichannel TV Sound: Stereo only.

Satellite Earth Station: Collins, 10-meter; Collins receivers.

Ownership: St. Louis Regional Educational & Public TV Commission. Milton Wilkins, Chmn.; Stephen Loeb, Vice Chmn.; Sally Johnston, Secy.; Michael Scharf, Treas.

Began Operation: September 20, 1954.

Represented (legal): Dow, Lohnes & Albertson.

Personnel:

Michael Hardgrove, President & Chief Executive Officer.
Ted Garcia, Executive Vice President & Chief Operating Officer.
Thomas Jackson, Senior Vice President, Development.
Wilma R. Matta, Vice President, Administration & Chief Financial Officer.

Montana

KUSM
Bozeman
Ch. 9

Licensee: Montana State University, President's Office, Bozeman, MT 59717.

Studio: Visual Communications Bldg., MSU, Bozeman, MT 59717.

Telephone: 406-994-3437. Fax: 406-994-2893.

Technical Facilities: Channel No. 9 (186-192 MHz). Authorized power: 3.3-kw visual, 0.34-kw aural. Antenna: Minus 340-ft. above av. terrain, 141-ft. above ground, 5009-ft. above sea level.

Public/ETV Stations—Montana

Latitude 45° 40' 00"
Longitude 111° 03' 10"

Transmitter: Hedges Hall South, MSU campus.

Satellite Earth Station: Transmit/receive Satcom Technologies, 5-meter Ku-band; W/A-Com, Scientific-Atlanta receivers.

Ownership: Montana State University.

Began Operation: October 1, 1984.

Personnel:

Jack Hyyppa, Station Manager.
Ronn Guestson, Program Director.
Joe Pastori, Promotion Director.
Ardyce Jaffe, Business Manager.
Dean Lawver, Chief Engineer.

Nebraska

KTNE-TV Alliance

Ch. 13

(Satellite of separately-owned KUON-TV, Lincoln, NE)

Licensee: Nebraska Educational Telecommunications Commission.

Studio: See KUON-TV, Lincoln.

Telephones: 402-472-3611; 308-262-1138. Fax: 402-472-1785.

Technical Facilities: Channel No. 13 (210-216 MHz). Authorized power: 316-kw visual, 31.6-kw aural. Antenna: 1542-ft. above av. terrain, 1499-ft. above ground, 5749-ft. above sea level.

Latitude 41° 50' 24"
Longitude 103° 03' 18"

Transmitter: 4.5-mi. ESE of Angora, NE.

Multichannel TV Sound: Stereo and separate audio program.

FM Affiliate: KTNE-FM 91.1 MHz.

Ownership: Nebraska Educational Telecommunications Commission. See KYNE-TV, Omaha.

Began Operation: September 7, 1966.

Represented (legal): Dow, Lohnes & Albertson.

Personnel:

William Clark, Transmitter Supervisor.

KMNE-TV Bassett

Ch. 7

(Satellite of separately-owned KUON-TV, Lincoln, NE)

Licensee: Nebraska Educational Telecommunications Commission.

Studio: See KUON-TV, Lincoln.

Telephone: 402-684-3850. Fax: 402-472-1785.

Technical Facilities: Channel No. 7 (174-180 MHz). Authorized power: 316-kw visual, 31.6-kw aural. Antenna: 1487-ft. above av. terrain, 1474-ft. above ground, 4000-ft. above sea level.

Latitude 42° 20' 04.70"
Longitude 99° 29' 01.10"

Transmitter: 17-mi. S & 2-mi. E of Bassett.

Satellite Earth Station: Vertex, 7.2-meter C-band.

FM Affiliate: KMNE-FM, 90.3 MHz.

Ownership: Nebraska Educational Telecommunications Commission. See KYNE-TV, Omaha.

Began Operation: September 1, 1967.

Represented (legal): Dow, Lohnes & Albertson.

Personnel:

Richard Nelson, Transmitter Supervisor.

KHNE-TV Hastings

Ch. 29

(Satellite of separately-owned KUON-TV, Lincoln, NE)

Licensee: Nebraska Educational Telecommunications Commission.

Studio: See KUON-TV, Lincoln.

Telephone: 402-694-3970. Fax: 402-472-1785.

Technical Facilities: Channel No. 29 (560-566 MHz). Authorized power: 1568-kw visual, 156.8-kw aural. Antenna: 1216-ft. above av. terrain, 1238-ft. above ground, 3049-ft. above sea level.

Latitude 40° 46' 16.50"
Longitude 98° 05' 21.90"

Transmitter: 3.5-mi. E of Giltner, NE.

Multichannel TV Sound: Stereo and separate audio program.

Satellite Earth Station: Vertex, 7.2-meter C-band; Standard Electronics receivers.

FM Affiliate: KHNE-FM 89.1 MHz.

Ownership: Nebraska Educational Telecommunications Commission. See KYNE-TV, Omaha.

Began Operation: November 18, 1968.

Personnel:

William Strong, Transmitter Supervisor.

KLNE-TV Lexington

Ch. 3

(Satellite of separately-owned KUON-TV, Lincoln, NE)

Licensee: Nebraska Educational Telecommunications Commission.

Studio: See KUON-TV, Lincoln.

Telephones: 308-337-2311; 402-472-3611. Fax: 402-472-1785.

Technical Facilities: Channel No. 3 (60-66 MHz). Authorized power: 100-kw visual, 10-kw aural. Antenna: 1062-ft. above av. terrain, 1065-ft. above ground, 3449-ft. above sea level.

Latitude 40° 23' 05"
Longitude 99° 27' 30"

Transmitter: 6-mi. SW of Holdrege, NE on U.S. Rte. 6.

Multichannel TV Sound: Stereo and separate audio program.

Satellite Earth Station: Vertex, 7.2-meter C-band; Standard Electronics receivers.

FM Affiliate: KLNE-FM, 88.7 MHz.

Ownership: Nebraska Educational Telecommunications Commission. See KYNE-TV, Omaha.

Began Operation: September 6, 1965.

Personnel:

Robert Sander, Transmitter Supervisor.

KUON-TV

Lincoln

Ch. 12

Licensee: University of Nebraska, Box 83111, Lincoln, NE 68501.

Studio: 1800 N. 33rd, Lincoln, NE 68503.

Telephone: 402-472-3611. Fax: 402-472-1785.

Technical Facilities: Channel No. 12 (204-210 MHz). Authorized power: 316-kw visual, 31.6-kw aural. Antenna: 825-ft. above av. terrain, 874-ft. above ground, 2049-ft. above sea level.

Latitude	41°	08'	18.10"
Longitude	96°	27'	19.20"

Transmitter: 1.25-mi. W, 3-mi. N of Memphis, NE.

Satellite Earth Stations: Transmit/receive Andrew, 10-meter C-band; Vertex, 10-meter C-band; Vertex, 8.1-meter Ku-band; Andrew, 5.6-meter Ku-band; Scientific-Atlanta, Standard Components receivers.

FM Affiliate: KUCV, 18.5-kw, 90.9 MHz.

Ownership: University of Nebraska. KUON-TV is repeated by the separately-owned stations licensed to the Nebraska Educational Telecommunications Commission.

Began Operation: November 1, 1954.

Represented (legal): Dow, Lohnes & Albertson; Cline, Williams, Wright & Johnson Lincoln.

Personnel:

- Jack G. McBride, Network General Manager.
- Ron Hull, Associate General Manager.
- Lee Rockwell, Assistant General Manager, Educational Telecommunications.
- Steve Lenzen, National Sales Manager.
- William R. Ramsay, Director, Engineering & Technical Services.
- Bill Ganzel, News Director.
- Gene Bunge, Program Director.
- Lamoine Cacek, Videotape Librarian.
- Verle Finke, Production & Operations Manager.
- Kathryn Stephens, Promotion Director.
- Don Gill, Development Director.
- Paul Sautter, Transmitter Supervision.
- Lisa Good, Underwriting Manager.

KRNE-TV

Merriman

Ch. 12

(Satellite of separately-owned KUON-TV, Lincoln, NE)

Licensee: Nebraska Educational Telecommunications Commission.

Studio: See KUON-TV, Lincoln.

Telephone: 308-684-3300.

Technical Facilities: Channel No. 12 (204-210 MHz). Authorized power: 316-kw visual, 31.6-kw aural. Antenna: 1066-ft. above av. terrain, 1029-ft. above ground, 4567-ft. above sea level.

Latitude	42°	40'	37.90"
Longitude	101°	42'	35.50"

Transmitter: 17-mi. S of Merriman.

Multichannel TV Sound: Stereo and separate audio program.

Satellite Earth Station: Vertex, 7.2-meter C-band.

FM Affiliate: KRNE-FM, 91.5 MHz.

Ownership: Nebraska Educational Telecommunications Commission. See KYNE-TV, Omaha.

Began Operation: December 9, 1968.

Personnel:

- Richard Byram, Transmitter Supervisor.

KXNE-TV

Norfolk

Ch. 19

(Satellite of separately-owned KUON-TV, Lincoln, NE)

Licensee: Nebraska Educational Telecommunications Commission.

Studio: See KUON-TV, Lincoln.

Telephone: 402-585-4537. Fax: 402-472-1785.

Technical Facilities: Channel No. 19 (500-506 MHz). Authorized power: 1700-kw max. visual, 170-kw max. aural. Antenna: 1142-ft. above av. terrain, 1053-ft. above ground, 2835-ft. above sea level.

Latitude	42°	14'	15"
Longitude	97°	16'	41"

Transmitter: Hwy. 98, 5-mi. SW of Carroll.

Multichannel TV Sound: Stereo and separate audio program.

Satellite Earth Station: Vertex, 7.2-meter C-band; Standard Components receivers.

FM Affiliate: KXNE-FM, 89.3 MHz.

Ownership: Nebraska Educational Telecommunications Commission. See KYNE-TV, Omaha.

Began Operation: November 10, 1967.

Personnel:

- Tom Guilliam, Transmitter Supervisor.

KPNE-TV

North Platte

Ch. 9

(Satellite of separately-owned KUON-TV, Lincoln)

Licensee: Nebraska Educational Telecommunications Commission.

Studio: See KUON-TV, Lincoln.

Telephone: 308-386-4415.

Technical Facilities: Channel No. 9 (186-192 MHz). Authorized power: 316-kw visual, 31.6-kw aural. Antenna: 1020-ft. above av. terrain, 1006-ft. above ground, 4216-ft. above sea level.

Latitude	41°	01'	21"
Longitude	101°	09'	13"

Transmitter: Rte. 25, 11-mi. S of Sutherland, NE.

Satellite Earth Station: Vertex, 7.2-meter C-band.

FM Affiliate: KPNE-FM, 91.7 MHz.

Ownership: Nebraska Educational Telecommunications Commission. See KYNE-TV, Omaha.

Began Operation: September 12, 1966.

Personnel:

- Robert Olson, Transmitter Supervisor.

KYNE-TV

Omaha

Ch. 26

Licensee: Nebraska Educational Telecommunications Commission,

Studio: U. of Nebraska at Omaha campus, Omaha

Telephones: 402-554-2516; 402-472-3611.

Technical Facilities: Channel No. 26 (542-548 MHz). Authorized power: 520.36-kw visual, 52.04-kw aural. Antenna: Circularly polarized, 425-ft. above av. terrain, 395-ft. above ground, 1546-ft. above sea level.

Public/ETV Stations—Nebraska

Latitude 41° 15' 28"
Longitude 96° 00' 32"

Transmitter: U. of Nebraska at Omaha Campus.

Ownership: Nebraska Educational Telecommunications Commission. Dr. Vance Rogers, Chmn.; Jack McBride, Secy.-Treas.

Began Operation: October 19, 1965.

Personnel:

Howard Lowe, General Manager.
Barry Anderson, Development Director.
Larry Hanson, Transmitter Supervisor.

Nevada

KLVX
Las Vegas
Ch. 10

Licensee: Clark County School District, 2832 E. Flamingo Rd., Las Vegas, NV 89121.

Studio: 4210 Channel 10 Dr., Las Vegas, NV 89119.

Telephone: 702-737-1010.

Technical Facilities: Channel No. 10 (192-198 MHz). Authorized power: 294-kw visual, 35.5-kw aural. Antenna: 1220-ft. above av. terrain, 176-ft. above ground, 3526-ft. above sea level.

Latitude 36° 00' 28"
Longitude 115° 00' 22"

Transmitter: 2-mi. SW of Henderson, NV.

Multichannel TV Sound: Stereo and separate audio program.

Satellite Earth Stations: Transmit/receive Vertex, 6.1-meter Ku-band; Andrew, 10-meter C-band; Andrew, 6.1-meter Ku-band; Collins receivers.

Ownership: Clark County School District.

Began Operation: March 25, 1968.

Represented (legal): Wiley, Rein & Fielding.

Represented (engineering): Hammett & Edison Inc.

Personnel:

Thomas Axtell, General Manager.
Larry Cicalone, Production & Operations Manager.
Ruth Uhls, Program & Promotion Manager.
Martin Vodovoz, Chief Television Engineer.
Lee Winston, Community Affairs Manager.
Beverly Carlino Banta, Development Manager.
Gloria Sizemore, Business Manager.

KNPB
Reno
Ch. 5

Licensee: Channel 5 Public Broadcasting Inc., Box 14730, Reno, NV 89507.

Studio: College of Education Bldg., Evan St., Reno, NV 89507.

Telephone: 702-784-4555. Fax: 702-784-1438.

Technical Facilities: Channel No. 5 (76-82 MHz). Authorized power: 5.02-kw visual, 1-kw aural. Antenna: 465-ft. above av. terrain, 99-ft. above ground, 5506-ft. above sea level.

Latitude 39° 35' 01"
Longitude 119° 47' 52"

Transmitter: E peak of Red Peak, 4-mi. N of Reno Post Office.

Multichannel TV Sound: Stereo and separate audio program.

Satellite Earth Station: Vertex, 4.5-meter Ku-band.

Ownership: Channel 5 Public Broadcasting Inc.

Began Operation: September 29, 1983.

Represented (legal): Schwartz, Woods & Miller.

Personnel:

James R. Pagliarini, President & Chief Executive Officer.
Tom Werner, Chief Engineer.
Betsy Dickinson, Program Director.
Ron Smith, Marketing & Development Director.
Curt Daniels, Production Manager.

New Hampshire

WENH
Durham
Ch. 11

Licensee: University of New Hampshire, Box 1100, Durham, NH 03824.

Studio: Broadcast Center, Mast Rd., Durham, NH 03824.

Telephone: 603-868-1100. Fax: 603-868-7552.

Technical Facilities: Channel No. 11 (198-204 MHz). Authorized power: 316-kw visual, 36.1-kw aural. Antenna: 993-ft. above av. terrain, 447-ft. above ground, 1561-ft. above sea level.

Latitude 43° 10' 33"
Longitude 71° 12' 29"

Transmitter: Saddleback Mountain, Deerfield, NH.

Satellite Earth Stations: Andrew, 10-meter C-band; Vertex, 8.1-meter; Drake, Scientific-Atlanta, Standard Components receivers.

News Service: AP.

Ownership: University of New Hampshire. Dale F. Nitzschke, Pres.

Began Operation: July 6, 1959.

Represented (legal): Schwartz, Woods & Miller.

Personnel:

Arthur J. Singer, General Manager.
Stephen Baker, Director of Finance.
Marilyn Pennel, News Director.
Kelly Luoma, Program Manager.
John Wackman, Senior Producer/Director.
Linda Burroughs, Development Director.
Bill Humphreys, Production Manager.
Bob Ross, Director of Engineering.

WEKW-TV
Keene
Ch. 52

Licensee: University of New Hampshire, Box 1100, Durham, NH 03824.

Studio: See WENH, Durham.

Telephone: 603-868-1100. Fax: 603-868-7552.

Technical Facilities: Channel No. 52 (698-704 MHz). Authorized power: 60.3-kw max. visual, 6.03-kw aural. Antenna: 1080-ft. above av. terrain, 476-ft. above ground, 1993-ft. above sea level.

Latitude 43° 02' 00"
Longitude 72° 22' 04"

Holds CP for change to 94.5-kw max. visual. BPET-890803KE.

Transmitter: Derry Hill, 8-mi. NNW of Keene.

Ownership: University of New Hampshire.

Began Operation: May 21, 1968.

Personnel: See WENH, Durham.

WLED-TV

Littleton

Ch. 49

(Satellite of WENH, Durham, NH)

Licensee: University of New Hampshire, Box 1100, Durham, NH 03824.

Studio: See WENH, Durham.

Telephone: 603-868-1100. **Fax:** 603-868-7552.

Technical Facilities: Channel No. 49 (680-686 MHz). Authorized power: 94-kw visual, 9.4-kw aural. Antenna: 1285-ft. above av. terrain, 443-ft. above ground, 2426-ft. above sea level.

Latitude	44°	21'	14"
Longitude	71°	44'	23"

Transmitter: 3.8-mi. NE of Littleton-Mann Hill.

Ownership: University of New Hampshire.

Began Operation: February 8, 1968.

Personnel: See WENH, Durham.

New Jersey

WNJS

Camden

Ch. 23

Licensee: New Jersey Public Bcstg. Authority, Front & Stockton Sts., CN 777, Trenton, NJ 08625-0777.

Studio: See WNJT, Trenton.

Telephone: 609-777-5000. **Fax:** 609-633-2920.

Technical Facilities: Channel No. 23 (524-530 MHz). Authorized power: 2323-kw max. & 813-kw horizontal visual, 361.4-kw max. & 126-kw horizontal aural. Antenna: 890-ft. above av. terrain, 937-ft. above ground, 1049-ft. above sea level.

Latitude	39°	43'	41"
Longitude	74°	50'	39"

Transmitter: Church Ave. N of Chew Rd., Waterford Works, Waterford Twp.

Multichannel TV Sound: Stereo and separate audio program.

Ownership: New Jersey Public Broadcasting Authority.

Began Operation: October 23, 1972.

Personnel: See WNJT, Trenton.

WNJN

Montclair

Ch. 50

Licensee: New Jersey Public Bcstg. Authority.

Studio: See WNJT, Trenton.

Telephone: 609-777-5000. **Fax:** 609-777-2920.

Technical Facilities: Channel No. 50 (686-692 MHz). Authorized power: 2094-kw max. & 882.9-kw horizontal visual, 314-kw max. & 132.4-kw horizontal aural. Antenna: 803-ft. above av. terrain, 656-ft. above ground, 1049-ft. above sea level.

Latitude	40°	51'	53"
Longitude	74°	12'	03"

Holds CP for change to 5000-kw max. visual, 797-ft. above av. terrain, 607-ft. above ground, 1001-ft. above sea level, transmitter to Clover Rd., Little Falls. BPET-891219KE.

Transmitter: Montclair State College, Little Falls.

Multichannel TV Sound: Stereo and separate audio program.

Ownership: New Jersey Public Broadcasting Authority.

Began Operation: June 2, 1973.

Represented (legal): Schwartz, Woods & Miller.

Personnel: See WNJT, Trenton.

WNJB

New Brunswick

Ch. 58

Licensee: New Jersey Public Bcstg. Authority.

Studio: See WNJT, Trenton.

Telephone: 609-777-5000. **Fax:** 609-777-2920.

Technical Facilities: Channel No. 58 (734-740 MHz). Authorized power: 1320-kw max. visual, 198-kw max. aural. Antenna: 726-ft. above av. terrain, 375-ft. above ground, 923-ft. above sea level.

Latitude	40°	37'	17"
Longitude	74°	30'	15"

Transmitter: 7 Geiger Lane, Warren Twp.

Multichannel TV Sound: Stereo and separate audio program.

Ownership: New Jersey Public Broadcasting Authority.

Began Operation: June 2, 1973.

Personnel: See WNJT, Trenton.

WNJT

Trenton

Ch. 52

Licensee: New Jersey Public Bcstg. Authority, CN 777, Front & Stockton Sts., Trenton, NJ 08625-0777.

Studios: Front & Stockton Sts., CN 777, Trenton, NJ 08625-0777; 50 Park Place, Newark, NJ 07102.

Telephone: 609-530-5252.

Technical Facilities: Channel No. 52 (698-704 MHz). Authorized power: 1950-kw max. visual, 288-kw max. aural. Antenna: 889-ft. above av. terrain, 932-ft. above ground, 1004-ft. above sea level.

Latitude	40°	16'	58"
Longitude	74°	41'	11"

Transmitter: 3260 Brunswick Pike, Rte. 1, Lawrence Twp.

Multichannel TV Sound: Stereo and separate audio program.

Satellite Earth Stations: Andrew, 10-meter C-band; Microdyne, 4.5-meter Ku & C-band; Standard Communications, Chapparral receivers.

News Services: AP, Dow Jones, National Business Wire.

Ownership: New Jersey Public Broadcasting Authority. Robert Berkowitz, Chmn.

Began Operation: April 5, 1971.

Represented (legal): Schwartz, Woods & Miller.

Personnel:

- George Hoover, General Manager.
- Larry Holden, Director of TV Broadcasting.
- Walter Freas, Director of Educational Services.
- Larry H. Will, Assistant Director of Engineering.
- William Jobs, Director of News & Public Affairs.

Public/ETV Stations—New Jersey

Stan Fleming, Physical Plant & Assets Engineer.
Bob Barnett, Equal Opportunity Employment Officer.
Karen Spencer, Acting Director of Development.
Linda Tesauro, Director of Underwriting.
Jeff Friedman, Production Manager.
Susan Swords, Communications Director.
David Crump, Finance Director.

New Mexico

KAZQ

Albuquerque

Ch. 32

Licensee: Alpha-Omega Bcstg. of Albuquerque Inc., 4501 Montgomery NE, Albuquerque, NM 87109.

Studio: 4501 Montgomery NE, Albuquerque, NM 87110.

Telephone: 505-884-8355. Fax: 505-883-1229.

Technical Facilities: Channel No. 32 (578-584 MHz). Authorized power: 41.18-kw max. visual, 1.72-kw max. aural. Antenna: 4057-ft. above av. terrain, 61-ft. above ground, 10,682-ft. above sea level.

Latitude	35°	12'	51"
Longitude	106°	27'	01"

Transmitter: Sandia Crest, Albuquerque.

Ownership: Alpha-Omega Bcstg. of Albuquerque Inc.

Began Operation: October 12, 1987.

Represented (legal): John H. Midlen Jr.

Represented (engineering): RJ Communications.

Personnel:

Raymond L. Franks Jr., President.
Brenton Franks, General Manager.
Rob Rumseyer, Chief Engineer.
Ron Romero, Promotion Director.

KNME-TV

Albuquerque

Ch. 5

Licensee: Regents of U. of New Mexico & Board of Education of the City of Albuquerque, Albuquerque, NM 87102.

Studio: 1130 University Blvd. NE, Albuquerque, NM 87102.

Telephone: 505-277-2121. Fax: 505-277-6904.

Technical Facilities: Channel No. 5 (76-82 MHz). Authorized power: 26.9-kw visual, 3.95-kw aural. Antenna: 4230-ft. above av. terrain, 199-ft. above ground, 10,839-ft. above sea level.

Latitude	35°	12'	44"
Longitude	106°	26'	57"

Transmitter: Sandia Crest, 13-mi. NE of Albuquerque.

Satellite Earth Stations: Transmit/receive Andrew, 10-meter C-band & Vertex, 8.1-meter Ku-band; SatCom, 9.2-meter C-band; Andrew, 4.6-meter Ku-band; Microdyne, Scientific-Atlanta, Standard Agile Omni receivers.

Ownership: Regents of the University of New Mexico & Board of Education of the City of Albuquerque.

Began Operation: May 1, 1958.

Represented (legal): Dow, Lohnes & Albertson.

Personnel:

Jon Cooper, General Manager.
John Morand, Director of Engineering.

Shirley Casados, Program Director.
Joan Rebecchi, Advertising & Promotion Manager.
Joe Miera, Director, Business Affairs.
Martha Day, Development Manager.
Chris Johnson, Operations Director.

KRWG-TV

Las Cruces

Ch. 22

Licensee: Regents of New Mexico State University, Box 30001, Las Cruces, NM 88003.

Studio: New Mexico State U., Dept. TV 22, Las Cruces, NM 88003.

Telephone: 505-646-2222. Fax: 505-646-1924.

Technical Facilities: Channel No. 22 (518-524 MHz). Authorized power: 1450-kw visual, 145-kw aural. Antenna: 450-ft. above av. terrain, 403-ft. above ground, 4847-ft. above sea level.

Latitude	32°	15'	23.80"
Longitude	106°	58'	33.70"

Transmitter: 0.5-mi. S of U.S. Hwy. 70-80, 12-mi. W of Las Cruces.

Satellite Earth Station: Collins, 10-meter Ku & C-band; Standard Communications receivers.

News Service: AP.

Ownership: Regents of New Mexico State University.

Began Operation: June 29, 1973.

Represented (legal): Dow, Lohnes & Albertson.

Personnel:

Ronald Salak, General Manager.
Carl Natone, Chief Engineer.
Gary Worth, News Director.
James Ficklin, Program Manager.
Edith Treadwell, Promotion Director.
Nancy Kosik, Development Director.
J. D. Jarvis, Production Manager.

KENW

Portales

Ch. 3

Licensee: Regents of Eastern New Mexico University, KENW, Portales, NM 88130.

Studio: Eastern New Mexico U. Campus, Portales, NM 88130.

Telephone: 505-562-2112. Fax: 505-562-2590.

Technical Facilities: Channel No. 3 (60-66 MHz). Authorized power: 100-kw visual, 20-kw aural. Antenna: 1150-ft. above av. terrain, 1083-ft. above ground, 5549-ft. above sea level.

Latitude	33°	33'	18.50"
Longitude	103°	39'	02.70"

Transmitter: Approx. 10-mi. N of Caprock, NM.

Satellite Earth Station: Collins, 10-meter; Microdyne, Rockwell receivers.

News Service: CNN.

Ownership: Eastern New Mexico University. Gari Fails, Chmn., Board of Regents; Dr. Everett Frost, Pres.

Began Operation: September 1, 1974.

Personnel:

Duane W. Ryan, Director of Broadcasting.
Jim Zupancic, Associate Director of Broadcasting & Business Manager.
John Johnson, Director of Broadcast Engineering.
Clyde R. Powell, Director of Instructional Television.
Rick Iler, News Director.
Linda Stefanovic, Program Director.

Jan Smartnick, Development Director.
Don Criss, Community Relations & Production Director.

New York

WMHQ

Albany-Schenectady

Ch. 45

Licensee: WMHT Educational Telecommunications, 17 Fern Ave., Schenectady, NY 12306.

Studio: See WMHT, Schenectady-Albany, NY.

Telephone: 518-356-1700. Fax: 518-356-0173.

Technical Facilities: Channel No. 45 (656-662 MHz). Authorized power: 2950-kw max. visual, 295-kw max. aural. Antenna: 1110-ft. above av. terrain, 151-ft. above ground, 1961-ft. above sea level.

Latitude	42°	37'	37"
Longitude	74°	00'	40"

Transmitter: 0.2-mi. W of Pinnacle Rd., approx. 1-mi. S of intersection with Beaver Dam Rd.

Satellite Earth Stations: Andrew, 10-meter; Comtech, 3.8-meter; Scientific-Atlanta, Standard Agile Omni receivers.

FM Affiliate: WHMT-FM, 11-kw, 89.1 MHz (No. 206), 915 ft.

News Service: AP.

Ownership: WMHT Educational Telecommunications.

Began Operation: December 3, 1984 as commercial station. Sale of control to U. Bertram Ellis Jr. approved by FCC July 3, 1986 but not consummated. Sale by Union Street Video Inc., Debtor-in-Possession, to present owner approved by FCC July 24, 1987 (Television Digest, Vol 27:22). Suspended operation July 31, 1991. Resumed operation September 27, 1993.

Represented (legal): Schwartz, Woods & Miller.

Personnel: See WMHT, Schenectady-Albany-Troy.

WSKG

Binghamton

Ch. 46

Licensee: WSKG Public Telecommunications Council, Box 3000, Binghamton, NY 13902.

Studio: 601 Gates Rd., Vestal, NY 13850.

Telephone: 607-729-0100. Fax: 607-729-7328.

Technical Facilities: Channel No. 46 (662-668 MHz). Authorized power: 600-kw visual, 60-kw aural. Antenna: 1230-ft. above av. terrain, 934-ft. above ground, 2559-ft. above sea level.

Latitude	42°	03'	22"
Longitude	75°	56'	33"

Transmitter: Ingraham Hill Rd., Binghamton, NY.

Satellite Earth Stations: Andrew, 4.5-meter C-band; Comtech, 3.8-meter C-band; Standard Communications, Texscan receivers.

FM Affiliate: WSKG-FM, 10-kw, 89.3 MHz (No. 207), 942-ft.

News Services: AP, NPR.

Ownership: WSKG Public Telecommunications Council. Robert Ivers, Chmn.

Began Operation: May 12, 1968.

Represented (legal): Dow, Lohnes & Albertson.

Personnel:
Michael Ziegler, President & Chief Executive Officer.

1995 Edition

Manfred Edwards, Senior Vice President & Chief Financial Officer.
June M. Smith, Senior Vice President & Chief Operating Officer.
Susan Lee, Vice President, Development.
Faith Rogow, Director, Education & Community Outreach.
Mark Polovick, Associate Vice President, Engineering.
Gary Reinbolt, Associate Vice President, Operations.
Katherine Bacon, Manager of Corporate Communications.
Peter Iglinski, News Coordinator.
Donna Hill, Director of Radio Broadcasting.
Jodi Hynes-Miller, Special Gifts Manager.

WNED-TV

Buffalo

Ch. 17

Licensee: Western New York Public Bcstg. Association, Box 1263, Buffalo, NY 14240.

Studio: 184 Barton St., Buffalo, NY 14213.

Telephone: 716-881-5000. Fax: 716-881-6127.

Technical Facilities: Channel No. 17 (488-494 MHz). Authorized power: 2500-kw max. & 1778-kw horizontal visual, 250-kw max. & 177.8-kw horizontal aural. Antenna: 999-ft. above av. terrain, 1008-ft. above ground, 1541-ft. above sea level.

Latitude	43°	01'	48"
Longitude	78°	55'	15"

Transmitter: 0.6-mi. NNE of intersection of Whitehaven & Harvey Rds., Grand Island.

Multichannel TV Sound: Stereo and separate audio program.

AM Affiliate: WNED, 5-kw, 970 kHz.

FM Affiliate: WNED-FM, 105-kw, 94.5 MHz (No. 233), 710-ft.

Ownership: Western New York Public Bcstg. Association. Urban J. Pauly, Chmn.

Began Operation: March 30, 1959 under STA using facilities of off-air WBUF (Ch. 17) until May 29, 1959. Resumed operation October 19, 1959.

Represented (legal): Schwartz, Woods & Miller.

Represented (engineering): John F. X. Browne & Associates Inc.

Personnel:

J. Michael Collins, President & Chief Executive Officer.
Anthony P. Buttino, Vice President, Television.
Susan W. Hayes, Vice President, Development & Publicity.
Michael G. Sutton, Vice President, Finance & Business Affairs.
Paul Hartman, Vice President, Special Projects & Planning.
Richard Daly, Vice President, Radio.
David R. Cady, Executive Producer.
Jonathan E. Herrington, Director of Engineering.
Dick Hanratty, Program Director.
Debra Beller, Promotion Director.
Wilbur L. George, Production Manager.
Cindy Munschauer, Development Director.

WNEQ-TV

Buffalo

Ch. 23

Licensee: Western New York Public Bcstg. Association, Box 1263, Buffalo, NY 14240.

Studio: See WNED-TV, Buffalo.

Mailing Address: Box 1263, Buffalo, NY 14240.

Telephone: 716-845-7000. Fax: 716-845-7036.

Technical Facilities: Channel No. 23 (524-530 MHz). Authorized power: 957-kw max. visual, 95.7-kw max. aural. Antenna: 1007-ft. above av. terrain, 1017-ft. above ground, 1582-ft. above sea level.

Latitude	43°	01'	48"
Longitude	78°	55'	15"

Transmitter: 0.6-mi. NNE of intersection of Whitehaven & Harvey Rds., Grand Island.

Public/ETV Stations—New York

Satellite Earth Station: Andrew, 10-meter C-band; Scientific-Atlanta, Standard Communications receivers.

AM Affiliate: WNET, 970 kHz.

FM Affiliate: WNET-FM, 105 kw, 94.5 MHz (No. 233), 710-ft.

News Services: AP, UPI.

Ownership: Western New York Public Bcstg. Association.

Began Operation: May 13, 1987.

Represented (legal): Schwartz, Woods & Miller.

Personnel: See WNET-TV, Buffalo.

WLIW Garden City Ch. 21

Licensee: Long Island ETV Council Inc., 1425 Old Country Rd., Box 21, Plainview, NY 11803.

Studio: Channel 21 Dr., Plainview, NY 11803-5015.

Telephone: 516-367-2100. Fax: 516-454-8924.

Technical Facilities: Channel No. 21 (512-518 MHz). Authorized power: 1150-kw max. & 562-kw horizontal visual, 115-kw horizontal aural. Antenna: 400-ft. above av. terrain, 324-ft. above ground, 560-ft. above sea level.

Latitude	40°	47'	19"
Longitude	73°	27'	09"

Transmitter: Channel 21 Dr., Plainview.

Satellite Earth Station: Vertex, 6.1-meter Ku-band.

Ownership: Long Island ETV Council Inc. Robert P. Quinn, Chmn.

Began Operation: January 14, 1969.

Represented (legal): Schwartz, Woods & Miller.

Represented (engineering): Aster Associates.

Personnel:

Terrel Cass, President & General Manager.
Christopher Funkhouser, Director of Programming.
Ronni Amster, Director of Development.
Lydia Coppola, Director of Finance.
Tom D'Agostino, Director of Engineering.
Susan Avers Klein, Public Information Manager.
Roy Hammond, Director of Production Projects.

WNYC-TV New York Ch. 31

Licensee: City of New York: WNYC Communications Group, 26th Floor, Municipal Bldg., 1 Centre St., New York, NY 10007.

Studio: Municipal Bldg., 1 Centre St., New York, NY 10007.

Telephone: 212-669-7800. Fax: 212-669-8986.

Technical Facilities: Channel No. 31 (572-578 MHz). Authorized power: 2800-kw visual, 280-kw aural. Antenna: 1560-ft. above av. terrain, 1584-ft. above ground, 1596-ft. above sea level.

Latitude	40°	42'	43"
Longitude	74°	00'	49"

Transmitter: One World Trade Center.

AM Affiliate: WNYC, 820 kHz.

FM Affiliate: WNYC-FM, 93.9 MHz.

News Services: AP, UPI.

Ownership: City of New York: WNYC Communications Group.

Began Operation: November 1, 1962.

Represented (legal): Arnold & Porter.

Personnel:

Steve Bauman, President.
Ernie E. Dachel, Vice President, Engineering & Operations.
Marsha Hahn, Chief Financial Officer & Director of Administration.
David Sit, Managing Director, TV.
Linda Morgan, Managing Director, Development.
John Platt, Director, Marketing & Communications.
Ted Manekin, Director, Membership.
John McCrory, Managing Director, Leased Time Programming & Cable Relations.
Paola Panzica, Director, Human Resources.

WNYE-TV New York Ch. 25

Licensee: Board of Education of City of New York, 110 Livingston St., Brooklyn, NY.

Studio: 112 Tillary St., Brooklyn, NY 11201.

Telephone: 718-935-4480. Fax: 718-855-8863.

Technical Facilities: Channel No. 25 (536-542 MHz). Authorized power: 2432-kw max. visual. Antenna: 1295-ft. above av. terrain, 1289-ft. above ground, 1339-ft. above sea level.

Latitude	40°	44'	54"
Longitude	73°	59'	10"

Requests CP for change to 658-kw max. visual, 709-ft. above av. terrain, 621-ft. above ground, 678-ft. above sea level, lat. 40° 41' 21", long. 73° 58' 37", transmitter to 29 Fort Greene Place, Brooklyn. BPET-920804KL.

Transmitter: 350 5th Ave., Empire State Building.

FM Affiliate: WNYE, 20-kw, 91.5 MHz (No. 218), 415-ft.

Ownership: Board of Education of City of New York.

Began Operation: April 3, 1967.

Represented (legal): Arnold & Porter.

Represented (engineering): Moffet, Larson & Johnson Inc.

Personnel:

Terence M. O'Driscoll, Station Manager.
Troy Holman, Chief Technical Supervisor.
Drew Anareotta, News Director.
Michael Fran, Program Director.
John Nolan, Production Manager.

WNET New York-Newark, New Jersey Ch. 13

Licensee: Educational Bcstg. Corp., 356 W. 58th St., New York, NY 10019.

Studio: 356 W. 58th St., New York, NY 10019.

Telephone: 212-560-2000. Fax: 212-582-3297.

Technical Facilities: Channel No. 13 (210-216 MHz). Authorized power: 58.9-kw max. & 42.7-kw horizontal visual, 7.94-kw aural. Antenna: Circularly polarized, 1637-ft. above av. terrain, 1726-ft. above ground, 1738-ft. above sea level.

Latitude	40°	42'	43"
Longitude	74°	00'	49"

Transmitter: One World Trade Center.

Multichannel TV Sound: Stereo and separate audio program.

Satellite Earth Station: Transmit/receive Collins, 10-meter C-band; Rockwell receivers.

News Service: AP.

Ownership: Educational Broadcasting Corp.

Began Operation: September 16, 1962.

Represented (legal): Leventhal, Senter & Lerman.

Represented (engineering): Smith & Powstenko.

Personnel:

Dr. William F. Baker, President & Chief Executive Officer.
 Ruth Ann Burns, Vice President, Director of Educational Resources Center.
 Harry Chancey, Vice President & Director, Program Services.
 Jonathan Oiken, Vice President & Director, Marketing, Membership & Communication.
 Paula Kerger, Vice President, Development.
 H. Melvin Ming, Vice President & Chief Administrative Officer.
 Fred Cotton, Chief Engineer.
 Edward Campo, Controller.

WNPI-TV

Norwood

Ch. 18

Licensee: St. Lawrence Valley ETV Council, 1056 Arsenal St., Watertown, NY 13601.

Studio: See WNPE-TV, Watertown.

Telephone: 315-782-3142. **Fax:** 315-780-2491.

Technical Facilities: Channel No. 18 (494-500 MHz). Authorized power: 666-kw max. & 556-kw horizontal visual, 100-kw max. & 83.4-kw horizontal aural. Antenna: 797-ft. above av. terrain, 732-ft. above ground, 1965-ft. above sea level.

Latitude	44°	29'	30"
Longitude	74°	51'	29"

Transmitter: Approx. 2.2-mi. ESE of Colton.

Ownership: St. Lawrence Valley ETV Council. See WNPE-TV, Watertown.

Began Operation: September 5, 1971.

Represented (engineering): Cohen, Dippell & Everist, P.C.

Personnel: See WNPE-TV, Watertown.

WCFE-TV

Plattsburgh

Ch. 57

Licensee: Mountain Lake Public Telecommunications Council, Plattsburgh, NY 12901.

Studio: 1 Sesame St., Plattsburgh, NY 12901.

Telephone: 518-563-9770. **Fax:** 518-561-1928.

Technical Facilities: Channel No. 57 (728-734 MHz). Authorized power: 800-kw max. visual, 80-kw max. aural. Antenna: 2431-ft. above av. terrain, 446-ft. above ground, 4096-ft. above sea level.

Latitude	44°	41'	43"
Longitude	73°	53'	00"

Transmitter: 3-mi. SE of Lyon Mountain Village.

Multichannel TV Sound: Stereo and separate audio program.

Satellite Earth Station: DH Satellite, 5-meter C-band; Standard Communications receivers.

FM Affiliate: WCFE-FM, 91.9 MHz.

Ownership: Mountain Lake Public Telecommunications Council. George R. Sherwin, Chmn.; Martin D. Mannix Jr., Vice Chmn.; Diana T. Nicholson, Vice Chmn.

Began Operation: March 6, 1977.

Represented (legal): Dow, Lohnes & Albertson.

Personnel:

Gerald K. Bates, President & General Manager.
 John Flanzer, Vice President & Program Manager.
 Joann Flick, Director, Educational & Community Services.

Charles Zarbo, Assistant Vice President & Chief Engineer.

Eileen T. Bougill, Director of Administration.

Janice La Fave, Public Information Coordinator.

Jane Ashley, Sales Associate.

Bill Asker, Director of Development.

WXXI-TV

Rochester

Ch. 21

Licensee: WXXI Public Broadcasting Council, Box 21, Rochester, NY 14601.

Studio: 280 State St., Rochester, NY 14614.

Telephone: 716-325-7500. **Fax:** 716-258-0339.

Technical Facilities: Channel No. 21 (512-518 MHz). Authorized power: 1230-kw max. & 912-kw horizontal visual, 123-kw max. & 91.2-kw horizontal aural. Antenna: 500-ft. above av. terrain, 345-ft. above ground, 1018-ft. above sea level.

Latitude	43°	08'	07.00"
Longitude	77°	35'	02.50"

Transmitter: Pinnacle Hill, Brighton, NY.

Multichannel TV Sound: Stereo and separate audio program.

Satellite Earth Stations: Andrew, 10-meter C-band; Comtech, 3.8-meter Ku-band; Collins, Standard Communications receivers.

AM Affiliate: WXXI, 5.5-kw, 1370 kHz, 200-ft.

FM Affiliate: WXXI-FM, 45-kw, 91.5 MHz (No. 218), 436-ft.

News Service: AP.

Ownership: WXXI Public Broadcasting Council. Robert E. Brown, Chmn.

Began Operation: September 6, 1966.

Represented (legal): Schwartz, Woods & Miller.

Represented (engineering): John F. X. Browne & Associates, P.C.

Personnel:

William J. Pearce, President & General Manager.
 Deborah Onslow, Senior Vice President.
 Nancy Brush, Vice President, Major & Deferred Giving.
 Robert Owens, Television Program Manager.
 Adele McCarthy, Manager of Promotion & Public Relations.
 Judith Lemonceilli, Manager of Corporate Development & Special Events.
 Mark Leonard, Director of Production.
 John R. Bell, Manager, Broadcast Operations.
 Jan Pazral, Chief Engineer.

WMHT

Schenectady-Albany-Troy

Ch. 17

Licensee: WMHT Educational Telecommunications, Box 17, Schenectady, NY 12301-0017.

Studio: 17 Fern Ave., Schenectady, NY 12306.

Telephone: 518-356-1700. **Fax:** 518-356-0173.

Technical Facilities: Channel No. 17 (488-494 MHz). Authorized power: 2630-kw max. visual, 263-kw max. aural. Antenna: 980-ft. above av. terrain, 271-ft. above ground, 1791-ft. above sea level.

Latitude	42°	38'	13"
Longitude	74°	00'	06"

Transmitter: Pinnacle Rd., RD 1, Voorheesville, Twp. of New Scotland, NY.

Multichannel TV Sound: Stereo and separate audio program.

Satellite Earth Stations: Andrew, 10-meter; Comtech, 3.8-meter; Scientific-Atlanta, Standard Agile Omni receivers.

FM Affiliate: WMHT-FM, 11-kw, 89.1 MHz (No. 206), 915-ft.

Public/ETV Stations—New York

News Service: AP.

Ownership: WMHT Educational Telecommunications. Charles Touhey, Chmn.; Matthew Bender IV, Vice Chmn.; William F. Bortis, Secy.; John J. Puig, Treas.

Began Operation: March 26, 1962.

Represented (legal): Schwartz, Woods & Miller.

Personnel:

Donn Rogosin, President & General Manager.
Tom Merklinger, Director of Television Operations.
Marianne Potter, Program Manager.
Elizabeth M. Hood, Director of Administration.
Glenda Bullock, Director of Public Relations.
Marianna Cunningham, Director of Radio.
Derk J. van Rijsewijk, Chief Operator.

WCNY-TV

Syracuse

Ch. 24

Licensee: Public Bcstg. Council of Central New York Inc, Box 2400, Syracuse, NY 13220-2400.

Studio: 506 Old Liverpool Rd., Liverpool, NY 13088.

Telephone: 315-453-2424. **Fax:** 315-451-8824.

Technical Facilities: Channel No. 24 (530-536 MHz). Authorized power: 2290-kw max. visual, 229-kw max. aural. Antenna: 1354-ft. above av. terrain, 783-ft. above ground, 2332-ft. above sea level.

Latitude	42°	56'	42"
Longitude	76°	01'	28"

Transmitter: Sweet & Sevier Rds., Pompey, NY.

Satellite Earth Station: Andrew, 10-meter C-band; Collins receivers.

FM Affiliate: WCNY-FM, 18.6 kw, 91.3 MHz (No. 217), 741-ft.

News Service: AP.

Ownership: The Public Bcstg. Council of Central New York Inc. Richard Konys, Chmn.; W. Carroll Coyne; 1st Vice Chmn.; Chester D. Amond, 2nd Vice Chmn.

Began Operation: December 20, 1965.

Represented (legal): Haley, Bader & Potts.

Represented (engineering): John F. X. Browne & Associates, P.C.

Personnel:

Richard W. Russell, President & Chief Executive Officer.
Hugh J. Cleland, Chief Engineer.
Carol Satchwell, Director of Educational Services.
Jack Neal, Director of Programming.
Paul Dunn, Director of Corporate Communications & Planning.
Tom Burton, Director of Development.
Bert Schmidt, Controller.

WNPE-TV

Watertown

Ch. 16

Licensee: St. Lawrence Valley ETV Council, 1056 Arsenal St., Watertown, NY 13601.

Studio: 1056 Arsenal St., Watertown, NY 13601.

Telephone: 315-782-3142. **Fax:** 315-782-2491.

Technical Facilities: Channel No. 16 (482-488 MHz). Authorized power: 618-kw max. & 525-kw horizontal visual, 123.6-kw max. & 105-kw horizontal aural. Antenna: 915-ft. above av. terrain, 939-ft. above ground, 2484-ft. above sea level.

Latitude	43°	51'	44"
Longitude	75°	43'	40"

Transmitter: State Rte. 194, 0.7-mi. SW of Pinckney Corners, near Watertown.

Satellite Earth Station: Collins, 10-meter; Collins receivers.

Ownership: St. Lawrence Valley ETV Council. Also operates WNPI-TV, Norwood, NY.

Began Operation: August 9, 1971.

Represented (legal): Schwartz, Woods & Miller.

Represented (engineering): Cohen, Dippell & Everist, P.C.

Personnel:

William J. Saiff Jr., President & General Manager.
Glenn H. Gough, Program Manager.
Janette Thune, Promotion Director.
Tim Hilts, Business Manager.
James W. Edwards, Chief Engineer.

North Carolina

WUNF-TV

Asheville

Ch. 33

(Programmed simultaneously with WUNC-TV, Chapel Hill)

Licensee: University of North Carolina.

Studio: See WUNC-TV, Chapel Hill.

Telephone: 919-549-7000. **Fax:** 919-549-7201.

Technical Facilities: Channel No. 33 (584-590 MHz). Authorized power: 1510-kw max. visual, 153-kw max. aural. Antenna: 2620-ft. above av. terrain, 339-ft. above ground, 6060-ft. above sea level.

Latitude	35°	25'	32"
Longitude	82°	45'	25"

Transmitter: Mount Pisgah, 16.7-mi. SW of Asheville.

Ownership: University of North Carolina.

Began Operation: September 11, 1967.

Personnel: See WUNC-TV, Chapel Hill.

WUNC-TV

Chapel Hill

Ch. 4

Licensee: University of North Carolina, Box 14900, Research Triangle Park, NC 27709-4900.

Studio: 10 T. W. Alexander Dr., Research Triangle Park, NC 27709.

Telephone: 919-549-7000. **Fax:** 919-549-7201.

Technical Facilities: Channel No. 4 (66-72 MHz). Authorized power: 100-kw visual, 20-kw aural. Antenna: 1017-ft. above av. terrain, 748-ft. above ground, 1496-ft. above sea level.

Latitude	35°	51'	59"
Longitude	79°	10'	01"

Holds CP for change to 1539-ft. above av. terrain, 1270-ft. above ground, 2018-ft. above sea level. BPET-920112KE.

Transmitter: Jones Ferry Rd. at Chatham & Orange County line, 6.5-mi. SSW of Chapel Hill.

Multichannel TV Sound: Stereo only.

Satellite Earth Stations: Andrew, 10-meter C-band; Vertex, 8.1-meter Ku-band; Collins receivers.

Ownership: University of North Carolina. C.D. Spangler Jr., Pres.

Began Operation: January 8, 1955.

Represented (legal): Schwartz, Woods & Miller.

Personnel:

Tom Howe, Director & General Manager.

William (Kip) Campbell, Director of Engineering.
 Larry G. Owen, Director of Administration.
 Chancy M. Kapp, Director of Grants.
 Camille Patterson, Development Director.
 Diana Hatch, Director of Communications.
 Diane Lucas, Programming Director.
 Bobby Royster, Director of Production.
 Harvey Arnold, Associate Director, Engineering.

WTVI
Charlotte
 Ch. 42

Licensee: Charlotte-Mecklenburg Public Bcstg. Authority, Charlotte, NC 28205.

Studio: 3242 Commonwealth Ave., Charlotte, NC 28205.

Telephone: 704-372-2442. Fax: 704-335-1358.

Technical Facilities: Channel No. 42 (638-644 MHz). Authorized power: 2750-kw max. visual, 550-kw max. aural. Antenna: 1280-ft. above av. terrain, 1247-ft. above ground, 1936-ft. above sea level.

Latitude	35°	17'	14"
Longitude	80°	41'	45"

Transmitter: 12541 Caldwell Rd.

Satellite Earth Station: Collins, 10-meter; Standard Communications receivers.

Ownership: Charlotte-Mecklenburg Public Bcstg. Authority. Public commission established by Charlotte-Mecklenburg Board of Education & the Mecklenburg County Commission. Wesley Sturges, Chmn.; Franklin McCain, Secy.; Dale Johnson, Treas.

Began Operation: August 27, 1965.

Represented (legal): Schwartz, Woods & Miller.

Personnel:

Harold A. Bouton, President & General Manager.
 Elliot B. Sanderson, Senior Vice President.
 Jim Luttrell, Vice President, Engineering.
 Sheila Tucker, Vice President, Programming & Promotion.
 Phyllis Jones, Vice President, Finance & Administration.
 Mary Ciminelli, Vice President, Development.
 Charlie Caldwell, Vice President, Marketing & Communications.
 Beverly Dorn-Steele, Outreach Manager.
 Dick Pahle, Marketing Manager.
 Tom Klipp, Director, Production Services.
 Wray Ware, Chief Engineer.

WUND-TV
Columbia
 Ch. 2

(Programmed simultaneously with WUNC-TV, Chapel Hill)

Licensee: University of North Carolina.

Studio: See WUNC-TV, Chapel Hill.

Telephone: 919-549-7000. Fax: 919-549-7201.

Technical Facilities: Channel No. 2 (54-60 MHz). Authorized power: 100-kw visual, 15.1-kw aural. Antenna: 990-ft. above av. terrain, 1041-ft. above ground, 1047-ft. above sea level.

Latitude	35°	53'	59"
Longitude	76°	20'	52"

Transmitter: State Rd. 1117, 0.3-mi. N of U.S. 64, 5.5-mi. W of Columbia.

Ownership: University of North Carolina.

Began Operation: September 10, 1965.

Personnel: See WUNC-TV, Chapel Hill.

WUNG-TV
Concord
 Ch. 58

(Programmed simultaneously with WUNC-TV, Chapel Hill)

Licensee: University of North Carolina.

Studio: See WUNC-TV, Chapel Hill.

Telephone: 919-549-7000. Fax: 919-549-7201.

Technical Facilities: Channel No. 58 (734-740 MHz). Authorized power: 5000-kw max. visual, 124-kw max. aural. Antenna: 1390-ft. above av. terrain, 1391-ft. above ground, 2023-ft. above sea level.

Latitude	35°	21'	30"
Longitude	80°	36'	37"

Transmitter: 0.83-mi., 353.6° N of intersection of State Hwy. NC-49 & State Rd. 1309.

Ownership: University of North Carolina.

Began Operation: September 11, 1967.

Personnel: See WUNC-TV, Chapel Hill.

WUNK-TV
Greenville
 Ch. 25

(Programmed simultaneously with WUNC-TV, Chapel Hill)

Licensee: University of North Carolina.

Studio: See WUNC-TV, Chapel Hill.

Telephone: 919-549-7000. Fax: 919-549-7201.

Technical Facilities: Channel No. 25 (536-542 MHz). Authorized power: 1256-kw max. & 562-kw horizontal visual, 63-kw max. & 56-kw horizontal aural. Antenna: 1152-ft. above av. terrain, 1138-ft. above ground, 1217-ft. above sea level.

Latitude	35°	33'	01"
Longitude	77°	36'	02"

Transmitter: 2-mi. S of Farmville on U.S. 258.

Ownership: University of North Carolina.

Began Operation: May 7, 1972.

Personnel: See WUNC-TV, Chapel Hill.

WUNM-TV
Jacksonville
 Ch. 19

(Programmed simultaneously with WUNC, Chapel Hill)

Licensee: University of North Carolina.

Studio: See WUNC-TV, Chapel Hill.

Telephone: 919-549-7000. Fax: 919-549-7201.

Technical Facilities: Channel No. 19 (500-506 MHz). Authorized power: 3020-kw max. visual, 302-kw max. aural. Antenna: 1840-ft. above av. terrain, 1999-ft. above ground, 2049-ft. above sea level.

Latitude	35°	06'	18"
Longitude	77°	20'	15"

Transmitter: State Rte. 41, 3-mi. NNE of Trenton.

Ownership: University of North Carolina.

Began Operation: November 16, 1982.

Personnel: See WUNC-TV, Chapel Hill.

Public/ETV Stations—North Carolina

WUNE-TV

Linville

Ch. 17

(Programmed simultaneously with WUNC-TV, Chapel Hill)

Licensee: University of North Carolina.

Studio: See WUNC-TV, Chapel Hill.

Telephone: 919-549-7000. Fax: 919-549-7201.

Technical Facilities: Channel No. 17 (488-494 MHz). Authorized power: 918-kw max. visual, 91.8-kw max. aural. Antenna: 1808-ft. above av. terrain, 430-ft. above ground, 5036-ft. above sea level.

Latitude	36°	03'	47"
Longitude	81°	50'	33"

Transmitter: 1.3-mi. E of Linville, atop Grandmother Mountain, Avery County.

Ownership: University of North Carolina.

Began Operation: September 11, 1967.

Personnel: See WUNC-TV, Chapel Hill.

WUNP-TV Roanoke Rapids Ch. 36

(Programmed simultaneously with WUNC-TV, Chapel Hill)

Licensee: University of North Carolina.

Studio: See WUNC-TV, Chapel Hill.

Telephone: 919-549-7000. Fax: 919-549-7201.

Technical Facilities: Channel No. 36 (602-608 MHz). Authorized power: 1540-kw visual, 154-kw aural. Antenna: 1452-ft. above av. terrain, 1483-ft. above ground, 1767-ft. above sea level.

Latitude	36°	17'	28"
Longitude	77°	50'	10"

Transmitter: 1.5-mi. NE of intersection of Hwys. 48 & 561, Brinkleyville.

Ownership: University of North Carolina.

Began Operation: October 16, 1986.

Personnel: See WUNC-TV, Chapel Hill.

WUNJ-TV Wilmington Ch. 39

(Programmed simultaneously with WUNC-TV, Chapel Hill)

Licensee: University of North Carolina.

Studio: See WUNC-TV, Chapel Hill.

Telephone: 919-549-7000. Fax: 919-549-7201.

Technical Facilities: Channel No. 39 (620-626 MHz). Authorized power: 4470-kw max. visual, 447-kw max. aural. Antenna: 1814-ft. above av. terrain, 1801-ft. above ground, 1860-ft. above sea level.

Latitude	34°	07'	51"
Longitude	78°	11'	16"

Transmitter: 5-mi. NNW of Bolivia on Lewis Swamp Rd.

Ownership: University of North Carolina.

Began Operation: June 4, 1971.

Personnel: See WUNC-TV, Chapel Hill.

WUNL-TV

Winston-Salem

Ch. 26

(Programmed simultaneously with WUNC-TV, Chapel Hill)

Licensee: University of North Carolina.

Studio: See WUNC-TV, Chapel Hill.

Telephone: 919-549-7000. Fax: 919-549-7201.

Technical Facilities: Channel No. 26 (542-548 MHz). Authorized power: 776-kw max. & 302-kw horizontal visual, 77-kw max. & 31-kw horizontal aural. Antenna: 1670-ft. above av. terrain, 363-ft. above ground, 2742-ft. above sea level.

Latitude	36°	22'	34"
Longitude	80°	22'	14"

Holds CP for change to 5000-kw max. visual, 1654-ft. above av. terrain, 328-ft. above ground, 2707-ft. above sea level. BPET-901211KE.

Transmitter: Sauratown Mountain, near Gap, NC.

Ownership: University of North Carolina.

Began Operation: February 22, 1973.

Personnel: See WUNC-TV, Chapel Hill.

North Dakota

KBME

Bismarck

Ch. 3

Licensee: Prairie Public Bcstg. Inc., Box 3240, Fargo, ND 58108-3240.

Studio: See KFME, Fargo.

Telephone: 701-241-6900. Fax: 701-239-7650.

Technical Facilities: Channel No. 3 (60-66 MHz). Authorized power: 79.4-kw visual, 7.94-kw aural. Antenna: 1370-ft. above av. terrain, 1043-ft. above ground, 3263-ft. above sea level.

Latitude	46°	35'	23"
Longitude	100°	48'	02"

Transmitter: 5.4-mi. SE of St. Anthony.

Satellite Earth Station: AFC, 4.5-meter C-band; Harris receivers.

Ownership: Prairie Public Broadcasting Inc.

Began Operation: June 18, 1979.

Represented (legal): Dow, Lohnes & Albertson.

Personnel: See KFME, Fargo.

KDSE

Dickinson

Ch. 9

Licensee: Prairie Public Bcstg. Inc., Box 3240, Fargo, ND 58108-3240.

Studio: See KFME, Fargo.

Telephone: 701-241-6900. Fax: 701-239-7650.

Technical Facilities: Channel No. 9 (186-192 MHz). Authorized power: 214-kw visual, 21.4-kw aural. Antenna: 806-ft. above av. terrain, 538-ft. above ground, 3469-ft. above sea level.

Latitude	46°	43'	34"
Longitude	102°	54'	56"

Transmitter: 10.5-mi. S & 6-mi. W of Dickinson.

Ownership: Prairie Public Broadcasting Inc.
Began Operation: August 4, 1982.
Represented (legal): Dow, Lohnes & Albertson.
Personnel: See KFME, Fargo.

KJRE
Ellendale
Ch. 19

(Satellite of KFME, Fargo, ND)

Licensee: Prairie Public Bcstg. Inc., 207 N. 5th St., Box 3240, Fargo, ND 58108-3240.
Studio: See KFME, Fargo.
Telephone: 701-241-6900. Fax: 701-239-7650.

Technical Facilities: Channel No. 19 (500-506 MHz). Authorized power: 405-kw max. visual, 40.5-kw aural. Antenna: 589-ft. above av. terrain, 460-ft. above ground, 2425-ft. above sea level.

Latitude	46°	17'	55"
Longitude	98°	51'	58"

Transmitter: 4-mi. E of Kulm.

Ownership: Prairie Public Broadcasting Inc.
Began Operation: May 11, 1992.
Represented (legal): Dow, Lohnes & Albertson.
Personnel: See KFME, Fargo.

KFME
Fargo
Ch. 13

Licensee: Prairie Public Bcstg. Inc., Box 3240, Fargo, ND 58108-3240.
Studio: 207 N. 5th St., Fargo, ND 58102.
Telephone: 701-241-6900. Fax: 701-239-7650.

Technical Facilities: Channel No. 13 (210-216 MHz). Authorized power: 245-kw visual, 25-kw aural. Antenna: 1138-ft. above av. terrain, 1145-ft. above ground, 2089-ft. above sea level.

Latitude	47°	00'	48"
Longitude	97°	11'	37"

Transmitter: 1.25-mi. E of Amenia.

Multichannel TV Sound: Stereo only.

Satellite Earth Stations: Vertex, 6.1-meter Ku-band; Scientific-Atlanta, 4.5-meter Ku-band; Standard Communications receivers.

Ownership: Prairie Public Broadcasting Inc. David Bortaug, Chmn.
Began Operation: January 19, 1964.
Represented (legal): Dow, Lohnes & Albertson.

Personnel:
 Dennis L. Falk, President.
 Steve Leyland, General Manager.
 Larry White, Television Manager.
 A. Bruce Jacobs, Director of Engineering.
 Bob Dambach, Television Program Manager.
 Virginia Mulloy Dambach, Development Director.
 Cheryl Heller, Television Operations Manager.
 Tom Rendon, Promotion & Community Relations Manager.
 Darrell Dorgan, News Director.
 Mike Trosman, Production Manager.

KGFE
Grand Forks
Ch. 2

Licensee: Prairie Public Bcstg. Inc., Box 3240, Fargo, ND 58108-3240.
Studio: See KFME, Fargo.
Telephone: 701-241-6900. Fax: 701-239-7650.

Technical Facilities: Channel No. 2 (54-60 MHz). Authorized power: 70.8-kw visual, 7-kw aural. Antenna: 1337-ft. above av. terrain, 1250-ft. above ground, 2771-ft. above sea level.

Latitude	48°	08'	24"
Longitude	97°	59'	38"

Transmitter: 9-mi. N of Petersburg.

Ownership: Prairie Public Broadcasting Inc.
Began Operation: September 9, 1974.
Represented (legal): Dow, Lohnes & Albertson.
Personnel: See KFME, Fargo.

KSRE
Minot
Ch. 6

Licensee: Prairie Public Bcstg. Inc., Box 3240, Fargo, ND 58108-3240.
Studio: See KFME, Fargo.
Telephone: 701-241-6900. Fax: 701-239-7650.

Technical Facilities: Channel No. 6 (82-88 MHz). Authorized power: 100-kw visual, 10-kw aural. Antenna: 1062-ft. above av. terrain, 986-ft. above ground, 3104-ft. above sea level.

Latitude	48°	03'	03"
Longitude	101°	23'	24"

Transmitter: 11.5-mi. S & 4.25-mi. W of Minot.

Ownership: Prairie Public Broadcasting Inc.
Began Operation: January 25, 1980.
Represented (legal): Dow, Lohnes & Albertson.
Personnel: See KFME, Fargo.

KWSE
Williston
Ch. 4

Licensee: Prairie Public Bcstg. Inc., Box 3240, Fargo, ND 58108-3240.
Studio: See KFME, Fargo.
Telephone: 701-241-6900. Fax: 701-239-7650.

Technical Facilities: Channel No. 4 (66-72 MHz). Authorized power: 79.4-kw visual, 7.94-kw aural. Antenna: 912-ft. above av. terrain, 785-ft. above ground, 3082-ft. above sea level.

Latitude	48°	08'	30"
Longitude	103°	53'	34"

Transmitter: 12-mi. W of Williston.

Ownership: Prairie Public Broadcasting Inc.
Began Operation: April 8, 1983.
Represented (legal): Dow, Lohnes & Albertson.
Personnel: See KFME, Fargo.

Public/ETV Stations—Ohio

Ohio

WEAO

Akron

Ch. 49

Licensee: Northeastern Educational Television of Ohio Inc., 1750 Campus Center Dr., Box 5191, Kent, OH 44240-5191.

Studio: 1750 Campus Center Dr., Kent, OH 44240-5191.

Telephone: 216-677-4549. Fax: 216-672-7995.

Technical Facilities: Channel No. 49 (680-686 MHz). Authorized power: 685.6-kw max. visual, 68.56-kw max. aural. Antenna: 975-ft. above av. terrain, 963-ft. above ground, 2049-ft. above sea level.

Latitude	41°	04'	58"
Longitude	81°	38'	00"

Transmitter: 2101 S. Cleveland-Massillon Rd., Copley.

Multichannel TV Sound: Stereo and separate audio program.

Ownership: Northeastern Educational Television of Ohio Inc. Operated by state-owned educational institutions.

Began Operation: September 21, 1975.

Represented (legal): Dow, Lohnes & Albertson.

Represented (engineering): Kessler & Gehman Associates Inc.

Personnel:

William E. Glaeser, President & General Manager.
Don Freeman, Director of Programming.
Allan Creed, Director of Engineering.
Steve Mitchell, Director of Educational Services.
David Day, Director of Development.
Lisa Martinez, Director of Communications.
Patrick Vitone, Director of Administration & Legal Affairs.

WNEO

Alliance

Ch. 45

Licensee: Northeastern Educational Television of Ohio Inc., 1750 Campus Center Dr., Box 5191, Kent, OH 44240-5191.

Studio: See WEAO, Akron.

Telephone: 216-677-4549. Fax: 216-672-7995.

Technical Facilities: Channel No. 45 (656-662 MHz). Authorized power: 1820-kw max. & 1260-kw horizontal visual, 362-kw max. & 126-kw horizontal aural. Antenna: 830-ft. above av. terrain, 770-ft. above ground, 2045-ft. above sea level.

Latitude	40°	54'	23"
Longitude	80°	54'	40"

Transmitter: 13870 Salem Alliance Rd., Salem, OH.

Multichannel TV Sound: Stereo and separate audio program.

Ownership: Northeastern Educational Television of Ohio Inc.

Began Operation: May 30, 1973.

Represented (legal): Dow, Lohnes & Albertson.

Represented (engineering): Kessler & Gehman Associates Inc.

Personnel: See WEAO, Akron.

WOUB-TV

Athens

Ch. 20

Licensee: Ohio University, Athens, OH 45701.

Studio: 9 S. College St., Ohio U. Campus, Athens, OH 45701.

Telephone: 614-593-1771.

Technical Facilities: Channel No. 20 (506-512 MHz). Authorized power: 1004.6-kw visual, 100.46-kw aural. Antenna: 800-ft. above av. terrain, 860-ft. above ground, 1655-ft. above sea level.

Latitude	39°	18'	50"
Longitude	82°	08'	54"

Transmitter: Golf Course Rd.

Satellite Earth Station: Collins, 10-meter; Collins, General Instrument, Scientific-Atlanta receivers.

AM Affiliate: WOUB, 0.5-kw, 1340 kHz.

FM Affiliate: WOUB-FM, 50-kw, 91.3 MHz (No. 217), 500-ft.

News Services: AP, CNN.

Ownership: Ohio University.

Began Operation: December 27, 1962.

Represented (legal): Cohn & Marks.

Represented (engineering): Ronald J. Grandmaison.

Personnel:

N. Joseph Welling, Director, Telecommunications Center.
Paul Witkowski, Associate Director, Telecommunications Center.
Nancy Burton, News Director.
Mercedes Sabio, Program Director, WOUB-TV/WOUC-TV.
Barbara Krug, Director of Marketing.
Joseph Berman, Director of Engineering & Production.

WBGU-TV

Bowling Green

Ch. 27

Licensee: Bowling Green State University, 245 Troup St., Bowling Green, OH 43403.

Studio: 245 Troup St., Bowling Green, OH 43403.

Telephone: 419-372-2700. Fax: 419-372-7048.

Technical Facilities: Channel No. 27 (548-554 MHz). Authorized power: 1000-kw max. visual, 100-kw max. aural. Antenna: 1050-ft. above av. terrain, 1094-ft. above ground, 1821-ft. above sea level.

Latitude	41°	08'	13"
Longitude	83°	54'	23"

Transmitter: Belmore Rd., 4.7-mi. S of Deshler.

Multichannel TV Sound: Stereo and separate audio program.

Satellite Earth Station: Collins, 10-meter; Microdyne, Standard Communications receivers.

FM Affiliate: WGBU, 1.35-kw, 88.1 MHz (No. 201), 110-ft.

Ownership: Bowling Green State University.

Began Operation: February 10, 1964 on Ch. 70, Bowling Green, OH. Switched to Ch. 57, Lima, OH March 1973. Switched to Ch. 27, Bowling Green, OH August 1986.

Represented (legal): Cohn & Marks.

Personnel:

Patrick Fitzgerald, General Manager.
Ronald Gargas, Station Manager.
Tim Smith, Director of Public Relations & Promotion.
Christine Sexton, Business Manager.
William Leutz, Chief Engineer.

WOUC-TV

Cambridge

Ch. 44

Licensee: Ohio University, Athens, OH 45701.

Studio: See WOUB-TV, Athens.

Telephone: 614-593-1771.

Technical Facilities: Channel No. 44 (650-656 MHz). Authorized power: 555-kw max. & 436-kw horizontal visual, 55.5-kw & 43.6-kw horizontal aural. Antenna: 1289-ft. above av. terrain, 1185-ft. above ground, 2320-ft. above sea level.

Latitude	40°	05'	32"
Longitude	81°	17'	19"

Transmitter: 23797 Penrose Rd.

News Services: AP, CNN.

Ownership: Ohio University.

Began Operation: July 26, 1973.

Represented (legal): Cohn & Marks.

Represented (engineering): Ronald J. Grandmalson, P.E.

Personnel: See WOUB-TV, Athens.

WCET Cincinnati Ch. 48

Licensee: Greater Cincinnati TV Educational Foundation, 1223 Central Pkwy., Cincinnati, OH 45214-2890.

Studio: 1223 Central Pkwy., Cincinnati, OH 45214-2890.

Telephone: 513-381-4033. Fax: 513-381-7520.

Technical Facilities: Channel No. 48 (674-680 MHz). Authorized power: 2240-kw max. & 1990.9-kw horizontal visual, 224-kw max. & 199-kw horizontal aural. Antenna: Mounted on WLWT tower, 1073-ft. above av. terrain, 953-ft. above ground, 1788-ft. above sea level.

Latitude	39°	07'	28"
Longitude	84°	31'	18"

Transmitter: 250 Production Plaza.

Multichannel TV Sound: Stereo and separate audio program.

Satellite Earth Stations: Andrew, 10-meter C-band; Vertex, 6.1-meter Ku-band; Comtech, 1.6-meter Ku-band; Comtech, 1.3-meter Ku-band; Jerrold, Sony, Standard Communications receivers.

Ownership: Greater Cincinnati TV Educational Foundation. Michael A. Hirschfeld, Chmn.; Joni Herschede, Vice Chmn.; Norma Skoog, Secy.; Mitchell S. Gaswirth, Treas.

Began Operation: July 26, 1954.

Represented (legal): Cohn & Marks.

Represented (engineering): John F. X. Browne & Associates P.C.

Personnel:

W. Wayne Godwin, President & General Manager.
John T. Dominic, Senior Vice President, Education & Telecommunications.
C. Scott Elliott, Senior Vice President & Station Manager.
Dee Shaffer, Senior Vice President, Finance & Administration.
Jerry Blankenbeker, Director, Technical Services.
Grace K. Hill, Program Director.
Phillip Meyer, Promotion Director.
Connie Cussen, Director, Major Gifts.
Beverly Thielmeyer, Instructional Television Manager.
Cathy Schad, Auction Manager.

WVIZ-TV Cleveland Ch. 25

Licensee: ETV Association of Metropolitan Cleveland.

Studio: 4300 Brookpark Rd., Cleveland, OH 44134.

Telephone: 216-398-2800. Fax: 216-749-2560.

Technical Facilities: Channel No. 25 (536-542 MHz). Authorized power: 2140-kw max. visual. Antenna: 975-ft. above av. terrain, 818-ft. above ground, 1877-ft. above sea level.

Latitude	41°	20'	28"
Longitude	81°	44'	24"

Transmitter: 9466 Ridge Rd., North Royalton.

Multichannel TV Sound: Stereo and separate audio program.

Satellite Earth Stations: Andrew, 10-meter; Standard Communications.

Ownership: ETV Association of Metropolitan Cleveland.

Began Operation: February 7, 1965.

Personnel:

Jerry Wareham, President & General Manager.
Robert M. Olive, Director of Program Administration.
Peg Neeson, Director of Public Information.
Kent A. Geist, Director of Marketing & Development.
Mark A. Rosenberger, Director of Local Programming.
James E. Mathis, Director of Educational Resources.
Shirley Sarka, Business Manager.
Gary G. Bluhm, Director of Engineering.

WOSU-TV Columbus Ch. 34

Licensee: Ohio State University, Telecommunications Center, Columbus, OH 43210.

Studio: 2400 Olentangy River Rd., Columbus, OH 43210.

Telephone: 614-292-9678. Fax: 614-292-7625.

Technical Facilities: Channel No. 34 (590-596 MHz). Authorized power: 1170-kw max. & 933-kw horizontal visual, 93.3-kw max. aural. Antenna: 1080-ft. above av. terrain, 1127-ft. above ground, 2048-ft. above sea level.

Latitude	40°	09'	33.50"
Longitude	82°	55'	21.50"

Transmitter: Ohio Rte. 3, approx. 2-mi. N of Westerville.

Multichannel TV Sound: Stereo only.

Satellite Earth Station: Collins, 10-meter; Collins receivers.

AM Affiliate: WOSU, 5-kw, 820 kHz.

FM Affiliate: WOSU-FM, 50-kw, 89.7 MHz (No. 209), 466-ft.

News Services: AP, UPI.

Ownership: Ohio State University. E. Gordon Gee, Pres.

Began Operation: February 20, 1956.

Represented (legal): Dow, Lohnes & Albertson.

Personnel:

Dale K. Ouzts, General Manager.
Edwin R. Clay, Station Manager.
Sam Eiler, Station Manager, Radio.
Sheri Walker, Director, Support Services.
Willis Parker, Program Manager.
Donald Scott, Marketing Director.
Susan Southard, Promotion Manager.
Tom Lahr, Chief Engineer.
Norma Harris, Business Manager.

WPTD Dayton Ch. 16

Licensee: Greater Dayton Public TV Inc., 4th & Jefferson Sts., Dayton, OH 45402.

Studio: 4th & Jefferson Sts., Dayton, OH 45402.

Public/ETV Stations—Ohio

Telephones: 513-220-1611; 513-220-1600. Fax: 513-220-1642.

Technical Facilities: Channel No. 16 (482-488 MHz). Authorized power: 1510-kw visual, 151-kw aural. Antenna: 1150-ft. above av. terrain, 1170-ft. above ground, 2049-ft. above sea level.

Latitude	39°	43'	16"
Longitude	84°	15'	00"

Transmitter: 3901 Guthrie Rd., Dayton.

Satellite Earth Stations: Collins, 10-meter C-band; Vertex, 6.1-meter Ku & C-band; Vertex, 6.1-meter Ku-band; General Instrument, Standard Communications receivers.

Ownership: Greater Dayton Public Television Inc. William M. Kasch, Chmn.

Began Operation: March 20, 1967 as commercial WKTR-TV; left air February 26, 1971. Sold to Ohio ETV Network Commission October 14, 1971. Began operation as educational station April 27, 1972. Assigned to present owners July 1, 1975.

Represented (legal): Dow, Lohnes & Albertson.

Represented (engineering): John F. X. Browne & Associates, P.C.

Personnel:

David Fogarty, President & General Manager.
Sandee Harden, Station Manager & Director of Broadcasting & Telecommunications.
H. Fred Stone, Chief Engineer.
Suzanne A. O'Brien, Director of Finance & Administration.
Nancy Morrill, Program Manager.
Mike Jarvis, Promotions Manager.
Andrea Carmen, Director of Development & Marketing.

WPTO Oxford Ch. 14

Licensee: Greater Dayton Public Television Inc., 4th & Jefferson Sts., Dayton, OH 45402.

Studio: See WPTD, Dayton.

Telephones: 513-220-1611; 513-220-1600. Fax: 513-220-1642.

Technical Facilities: Channel No. 14 (470-476 MHz). Authorized power: 204-kw visual, 20.4-kw aural. Antenna: 300-ft. above av. terrain, 352-ft. above ground, 1243-ft. above sea level.

Latitude	39°	30'	26"
Longitude	84°	44'	09"

Requests CP for change to 5000-kw max. visual, 1000-ft. above av. terrain, 1006-ft. above ground, 1866-ft. above sea level, lat. 39° 30' 52", long. 84° 38' 09", transmitter to Rte. 73, 5-mi. E of Oxford. BPET-880119KF.

Transmitter: 810 Oak St., Oxford, OH 45056.

Ownership: Greater Dayton Public Television Inc.

Began Operation: October 14, 1959.

Personnel: See WPTD, Dayton

WPBO-TV Portsmouth Ch. 42

Licensee: Ohio State University, Telecommunications Center, 2400 Olentangy River Rd., Columbus, OH 43210.

Studio: See WOSU-TV, Columbus.

Telephone: 614-292-9678. Fax: 614-292-7625.

Technical Facilities: Channel No. 42 (638-644 MHz). Authorized power: 525-kw max. visual. Antenna: 1225-ft. above av. terrain, 923-ft. above ground, 2019-ft. above sea level.

Latitude	38°	45'	41.50"
Longitude	83°	03'	41.00"

Transmitter: Nauvoo Pond Creek Rd., 4-mi. WNW of Portsmouth.

Ownership: Ohio State University. E. Gordon Gee, Pres.

Began Operation: October 1, 1973.

Represented (legal): Dow, Lohnes & Albertson.

Personnel: See WOSU-TV, Columbus.

WGTE-TV Toledo Ch. 30

Licensee: Public Bcstg. Foundation of Northwest Ohio, Box 30, Toledo, OH 43697.

Studio: 136 Huron St., Toledo, OH 43604.

Telephone: 419-243-3091.

Technical Facilities: Channel No. 30 (566-572 MHz). Authorized power: 1000-kw max. & 912-kw horizontal visual, 135-kw horizontal aural. Antenna: 1030-ft. above av. terrain, 1061-ft. above ground, 1655-ft. above sea level.

Latitude	41°	39'	26.50"
Longitude	83°	25'	55.00"

Transmitter: SW corner of Wynn & Corduroy Rds., Oregon, OH.

Multichannel TV Sound: Stereo and separate audio program.

Satellite Earth Station: Collins, 10-meter; Collins, Rockwell receivers.

FM Affiliate: WGTE-FM, 13.5-kw, 91.3 MHz (No. 217), 970-ft.

News Service: AP.

Ownership: Public Bcstg. Foundation of Northwest Ohio. Thomas Fairhurst, Chmn.

Began Operation: October 10, 1960.

Represented (legal): Schwartz, Woods & Miller.

Personnel:

Shirley Timonere, President & General Manager.
Joseph Campbell, Director, TV & Radio Broadcast Services.
Daniel Niedzwiecki, Director of Engineering.
Mary Richter, Director, Educational Resource Center.
Johnetta McCollough, Director, Member Services.
Leslie Hall, Operations Manager.

Oklahoma

KWET Cheyenne Ch. 12

Licensee: Oklahoma Educational Television Authority, Box 14190, Oklahoma City, OK 73113.

Studio: See KETA, Oklahoma City.

Telephone: 405-848-8501. Fax: 405-841-9216.

Technical Facilities: Channel No. 12 (204-210 MHz). Authorized power: 316-kw max. & 295-kw horizontal visual, 31.6-kw max. & 29.5-kw horizontal aural. Antenna: 980-ft. above av. terrain, 987-ft. above ground, 3079-ft. above sea level.

Latitude	35°	35'	36"
Longitude	99°	40'	03"

Transmitter: 1.4-mi. S of Cheyenne.

News Service: AP.

Ownership: Oklahoma Educational Television Authority.

Began Operation: August 1, 1978.

Represented (legal): Cohn & Marks.

Represented (engineering): Cohen, Dippell & Everist, P.C.

Personnel:

Pat Gilbreath, Transmitter Supervisor.
See KETA, Oklahoma City.

**KRSC-TV
Claremore**

Ch. 35

Licensee: Rogers State College, Will Rogers & College Hill, Claremore, OK 74017-2099.

Studio: Rogers State College, Claremore, OK 74017.

Telephone: 918-341-7510. **Fax:** 918-342-5966.

Technical Facilities: Channel No. 35 (596-602 MHz). Authorized power: 2761-kw max. visual, 270-kw aural. Antenna: 840-ft. above av. terrain, 814-ft. above ground, 1513-ft. above sea level.

Latitude	36°	24'	05"
Longitude	95°	36'	33"

Transmitter: 1650-ft. E of Oowala Rd., 5.6-mi. N of Claremore, Rogers County.

Satellite Earth Stations: Paraclypse, 3.2-meter Ku-band; Paraclypse, 3.2-meter C-band; Scientific-Atlanta, 3.7-meter C-band; DX Engineering receivers.

FM Affiliate: KNGX-FM, 3-kw, 91.3 MHz, 1000-ft.

Ownership: Rogers State College. Dr. Richard H. Mosier, Pres.

Began Operation: June 1, 1987.

Represented (legal): Schwartz, Woods & Miller.

Personnel:

Virgle Smith, General Manager.
Tom Needham, Chief Engineer.
Frankye Green, Program Director.
Dale McKinney, Producer-Director.
Barbara Cohenour, Educational Programming Coordinator.
Chip Rogers, Development Director.
Eddie Norfleet, Production Manager.

**KOET
Eufaula**

Ch. 3

Licensee: Oklahoma Educational Television Authority, Box 14190, Oklahoma City, OK 73113.

Studio: See KETA, Oklahoma City.

Telephone: 405-848-8501. **Fax:** 405-841-9216.

Technical Facilities: Channel No. 3 (60-66 MHz). Authorized power: 100-kw visual, 10-kw aural. Antenna: 1310-ft. above av. terrain, 699-ft. above ground, 2049-ft. above sea level.

Latitude	35°	11'	01"
Longitude	95°	20'	20"

Transmitter: 4.2-mi. NE of Quinton on Blu Mountain.

News Service: AP.

Ownership: Oklahoma Educational Television Authority.

Began Operation: December 1, 1977.

Represented (legal): Cohn & Marks.

Represented (engineering): Cohen, Dippell & Everist, P.C.

Personnel:

Jim Boggess, Transmitter Supervisor.
See KETA, Oklahoma City.

KETA

Oklahoma City

Ch. 13

Licensee: Oklahoma Educational Television Authority, Box 14190, Oklahoma City, OK 73113.

Studio: 7403 N. Kelley St., Oklahoma City, OK 73111.

Telephone: 405-848-8501. **Fax:** 405-841-9216.

Technical Facilities: Channel No. 13 (210-216 MHz). Authorized power: 316-kw visual, 31.6-kw aural. Antenna: 1522-ft. above av. terrain, 1539-ft. above ground, 2690-ft. above sea level.

Latitude	35°	32'	58"
Longitude	97°	29'	50"

Transmitter: 7403 N. Kelley St., Oklahoma City.

Satellite Earth Stations: Andrew, 10-meter; Harris, 3-meter; Sony, Scientific-Atlanta, Standard Communications receivers.

News Service: AP.

Ownership: Oklahoma Educational Television Authority.

Began Operation: April 13, 1956.

Represented (legal): Cohn & Marks.

Represented (engineering): Cohen, Dippell & Everist, P.C.

Personnel:

Bob Allen, Director & General Manager.
Steve Staton, Deputy Director, Administration.
Bill Thrash, Deputy Director, Program Production.
Earle Connors, Director of Engineering.
Pam Henry, News & Public Affairs Manager.
Bill Perry, Field Production Bureau Manager.
Susie Dowdy, Public Information.
William Keeling, Production Manager.

KTLC

Oklahoma City

Ch. 43

Licensee: Oklahoma Educational Television Authority, Box 14190, Oklahoma City, OK 73113.

Studio: See KETA, Oklahoma City.

Telephone: 405-848-8501. **Fax:** 405-841-9216.

Technical Facilities: Channel No. 43 (644-650 MHz). Authorized power: 1950-kw max. & 1070-kw horizontal visual, 195-kw max. & 107-kw horizontal aural. Antenna: 1560-ft. above av. terrain, 1596-ft. above ground, 2704-ft. above sea level.

Latitude	35°	35'	22"
Longitude	97°	29'	03"

Transmitter: 11901 Eastern Ave., Oklahoma City.

Satellite Earth Stations: Transmit/receive Scientific-Atlanta, 10-meter C-band; Scientific-Atlanta, 7-meter C-band; Zenith, 3.6-meter C-band; RCA, 3-meter Ku-band; Zenith, 3-meter C-band; M/A-Com, Scientific-Atlanta, Zenith receivers.

Ownership: Oklahoma Educational Television Authority.

Began Operation: September 24, 1980 as a commercial station. Sale to Rollins Telecasting by Ina S. Autry Estate, Gene Autry & Stanley B. Schneider, co-executors was approved by FCC April 10, 1985. Sale to Heritage Media approved Sept. 18, 1986 (Television Digest, Vol. 27:23). Assignment of license to present owner approved June 27, 1991 (Vol. 31:23).

Personnel: See KETA, Oklahoma City.

Public/ETV Stations—Oklahoma

KOED-TV

Tulsa

Ch. 11

Licensee: Oklahoma Educational Television Authority, Box 14190, Oklahoma City, OK 73113.

Studio: 811 N. Sheridan Rd., Tulsa, OK 74115.

Telephone: 918-838-7611. Fax: 918-838-1807.

Technical Facilities: Channel No. 11 (198-204 MHz). Authorized power: 316-kw max. & 291.7-kw horizontal visual, 31.6-kw max. & 29.2-kw horizontal aural. Antenna: 1713-ft. above av. terrain, 1835-ft. above ground, 2350-ft. above sea level.

Latitude	36°	10'	15"
Longitude	95°	40'	32"

Transmitter: N of intersection of Muskogee Toll Rd. & S. 101st St., approx. 1.8-mi. E of Oneta.

News Services: AP, Oklahoma News Network, PBS.

Ownership: Oklahoma Educational Television Authority.

Began Operation: January 12, 1959.

Represented (legal): Cohn & Marks.

Represented (engineering): Cohen, Dippell & Everist, P.C.

Personnel:

Jack Frank, Station Manager.
Jack Maynard, Chief Engineer.
Ron Hendrix, Business Manager.
See KETA, Oklahoma City, OK.

Oregon

KOAB-TV

Bend

Ch. 3

Licensee: Oregon Public Bcstg., 7140 S.W. Macadam Ave., Portland, OR 97219-3099.

Studio: See KOPB-TV, Portland.

Telephone: 503-244-9900.

Technical Facilities: Channel No. 3 (60-66 MHz). Authorized power: 19.5-kw visual, 2-kw aural. Antenna: 746-ft. above av. terrain, 299-ft. above ground, 4519-ft. above sea level.

Latitude	44°	04'	01"
Longitude	121°	19'	57"

Transmitter: Aubrey Butte, Bend.

FM Affiliate: KOAB-FM, 91.3 MHz.

News Service: UPI.

Ownership: Oregon Public Bcstg.

Began Operation: February 24, 1970. Sale to Corvallis TV Cable (Liberty Communications) by Channel 3 Inc. (Harry E. Godsil, et al.) approved by FCC Sept. 27, 1972. Sale to present owner approved Feb. 19, 1976.

Personnel:

Max Culbertson, Chief Engineer.
See KOPB-TV, Portland.

KOAC-TV

Corvallis

Ch. 7

Licensee: Oregon Public Bcstg., 7140 S.W. Macadam Ave., Portland, OR 97219.

A-1322

Studio: See KOPB-TV, Portland.

Telephone: 503-244-9900. Fax: 503-293-1919.

Technical Facilities: Channel No. 7 (174-180 MHz). Authorized power: 263-kw visual, 26.3-kw aural. Antenna: 1230-ft. above av. terrain, 273-ft. above ground, 1773-ft. above sea level.

Latitude	44°	38'	25"
Longitude	123°	16'	25"

Transmitter: 5-mi. true N of center of Corvallis.

AM Affiliate: KOAC, 5-kw, 550 kHz.

News Service: UPI.

Ownership: Oregon Public Bcstg.

Began Operation: October 7, 1957.

Personnel:

Roger Domingues, Chief Engineer.
See KOPB-TV, Portland.

KEPB-TV

Eugene

Ch. 28

Licensee: Oregon Public Bcstg., 7140 S.W. Macadam Ave., Portland, OR 97219-3099.

Studio: See KOPB-TV, Portland.

Telephone: 503-244-9900.

Technical Facilities: Channel No. 28 (554-560 MHz). Authorized power: 391-kw max. visual. Antenna: 905-ft. above av. terrain, 261-ft. above ground, 1561-ft. above sea level.

Latitude	44°	00'	06"
Longitude	123°	06'	48"

Transmitter: 4545 Blanton Rd., Eugene.

Ownership: Oregon Public Bcstg.

Began Operation: September 27, 1990.

Personnel: See KOPB-TV, Portland.

KFTS

Klamath Falls

Ch. 22

(Satellite of KSYS, Medford, OR)

Licensee: Southern Oregon Public Television Inc., 34 S. Fir St., Medford, OR 97501.

Studio: See KSYS, Medford, OR.

Telephone: 503-779-0808. Fax: 503-779-2178.

Technical Facilities: Channel No. 22 (518-524 MHz). Authorized power: 9.23-kw max. visual. Antenna: 2153-ft. above av. terrain, 104-ft. above ground, 6519-ft. above sea level.

Latitude	42°	05'	48"
Longitude	121°	37'	57"

Transmitter: Stukel Mountain, 9.9-mi. SE of Klamath Falls.

Ownership: Southern Oregon Public Television Inc.

Began Operation: December 13, 1988.

Personnel: See KSYS, Medford.

KTVR
La Grande
Ch. 13

Licensee: Oregon Public Bcstg., 7140 S.W. Macadam Ave., Portland, OR 97219.

Studio: See KOPB-TV, Portland.

Telephone: 503-244-9900. Fax: 503-293-1919.

Technical Facilities: Channel No. 13 (210-216 MHz). Authorized power: 7.2-kw visual. Antenna: 2581-ft. above av. terrain, 68-ft. above ground, 7200-ft. above sea level.

Latitude	45°	18'	34.60"
Longitude	117°	43'	57.20"

Transmitter: Mount Fanny, 9.32-mi. NE of Union.

News Service: UPI.

Ownership: Oregon Public Bcstg.

Began Operation: December 6, 1964 as commercial station. Sale to present owner approved by FCC August 31, 1976. Began operation as an educational station February 17, 1977. Left air August 14, 1977. Returned to air January 1, 1978.

Personnel:

J. Fred Letch, Chief Engineer.
See KOPB-TV, Portland.

KSYS
Medford
Ch. 8

(Operates satellite KFTS, Klamath Falls, OR)

Licensee: Southern Oregon Public Television Inc., 34 S. Fir St., Medford, OR 97501.

Studio: 34 S. Fir St., Medford, OR 97501.

Telephone: 503-779-0808.

Technical Facilities: Channel No. 8 (180-186 MHz). Authorized power: 60.3-kw visual, 12-kw aural. Antenna: 2668-ft. above av. terrain, 140-ft. above ground, 5402-ft. above sea level.

Latitude	42°	41'	30.80"
Longitude	123°	13'	46.10"

Holds CP for change to 191.6-kw visual, 2682-ft. above av. terrain, 128-ft. above ground, 5390-ft. above sea level, lat. 42° 41' 32", long. 123° 13' 45", transmitter to King Mountain, 31.4-mi. from the Medford Courthouse on N325E°T. BPET-920309KE.

Transmitter: Bureau of Land Management Communications Bldg., King Mountain, 28-mi. NW of Medford.

Satellite Earth Station: Collins, 10-meter; Collins receivers.

Ownership: Southern Oregon Public Television Inc.

Began Operation: January 17, 1977.

Personnel:

Bill Campbell, General Manager.
Don McKay, Chief Engineer.
Lisa Vandever, Program Director.
Gina Ing, Development Director.

KOPB-TV
Portland
Ch. 10

Licensee: Oregon Public Bcstg., 7140 S.W. Macadam Ave., Portland, OR 97219-3099.

Studio: 7140 S.W. Macadam Ave., Portland, OR 97219-3099.

Telephone: 503-244-9900. Fax: 503-293-1919.

Technical Facilities: Channel No. 10 (192-198 MHz). Authorized power: 316-kw visual, 31.6-kw aural. Antenna: 1740-ft. above av. terrain, 1081-ft. above ground, 2049-ft. above sea level.

Latitude	45°	31'	21"
Longitude	122°	45'	08"

Transmitter: 262 N.W. Miller Rd., Portland.

Satellite Earth Station: Collins, 10-meter; Collins receivers.

FM Affiliate: KOPB-FM, 100-kw, 91.5 MHz (No. 218), 1610-ft.

News Service: UPI.

Ownership: Oregon Public Bcstg. Charles J. Swindells, Chmn.

Began Operation: February 6, 1961.

Represented (legal): Schwartz, Woods & Miller.

Personnel:

Maynard E. Orme, President & Chief Executive Officer.
Deborah Hinton, Senior Vice President, Finance & Administration.
Jim Lewis, Senior Vice President, Marketing & Development.
Tom Doggett, Vice President, Television Programming.
John Lindsay, Vice President, Television Production.
Nevton Dunn, Vice President, Engineering & System Development.
Michael Tondreau, Director, Engineering & Operations.
Larry Bentley, Chief Engineer, Network Center.
Kim Duncan, Director, Marketing & Planning.
Steve Johnson, Director of Educational Services.

Pennsylvania

WLVT-TV

Allentown-Bethlehem-Easton
Ch. 39

Licensee: Lehigh Valley Public Telecommunications Corp., South Mountain Dr., Bethlehem, PA 18015-4799.

Studio: South Mountain Dr., Bethlehem, PA 18015-4799.

Telephone: 215-867-4677.

Technical Facilities: Channel No. 39 (620-626 MHz). Authorized power: 575-kw max. & 494-kw horizontal visual, 98-kw horizontal aural. Antenna: 987-ft. above av. terrain, 507-ft. above ground, 1507-ft. above sea level.

Latitude	40°	33'	58"
Longitude	75°	26'	06"

Transmitter: Salisbury Twp., S of East Rock Rd.

Multichannel TV Sound: Stereo and separate audio program.

Satellite Earth Stations: Andrew, 10-meter C-band; Vertex, 6.1-meter Ku-band; Standard Agile Omni receivers.

Ownership: Lehigh Valley Public Telecommunications Corp.

Began Operation: September 7, 1965.

Represented (legal): Dow, Lohnes & Albertson.

Personnel:

Donald L. Robert, Vice President, Programming.
Shelley S. Brown, Vice President, Development & Community Relations.
Frank Dobias, Director, School & Cable Services.
Callie Engleson, Office Manager.
Gilbert Aykroyd, Director of Engineering.
Maureen Makovetz, Director, Art & Photography.
Barry Wittchen, Assistant Director, Engineering & Mobile Units Coordinator.

Public/ETV Stations—Pennsylvania

WPSX-TV

Clearfield

Ch. 3

Licensee: The Pennsylvania State University, University Park, PA 16802.

Studios: Wagner Annex, University Park, PA 16802; Mitchell Bldg., University Park, PA 16802.

Telephone: 814-865-3333. Fax: 814-865-3145.

Technical Facilities: Channel No. 3 (60-66 MHz). Authorized power: 100-kw visual, 20-kw aural. Antenna: 880-ft. above av. terrain, 539-ft. above ground, 2714-ft. above sea level.

Latitude	41°	07'	21"
Longitude	78°	26'	28"

Transmitter: McGeorge Rd., 7-mi. N of Clearfield.

Satellite Earth Stations: Transmit/receive Scientific-Atlanta, 7-meter Ku-band; Andrew, 10-meter C-band; Scientific-Atlanta, 4.6-meter C-band; Scientific-Atlanta, 3.2-meter Ku-band; Scientific-Atlanta, Standard Agile Omni receivers.

Ownership: The Pennsylvania State U. Board of Trustees.

Began Operation: March 1, 1965.

Represented (legal): Bryan Cave.

Personnel:

Mark D. Erstling, General Manager.
 Carl Fisher, Chief Engineer.
 George Thurman, Director, Operations.
 Kathleen Pavelko, Director, Programming & Production.
 Gregory Petersen, Promotion Director.
 Rosa Maria Richardson, Director, Station Development.
 Lewis J. Hohnka, Financial & Business Manager.

WQLN

Erie

Ch. 54

Licensee: Public Bcstg. of Northwest Pennsylvania Inc., 8425 Peach St., Erie, PA 16509.

Studio: 8425 Peach St., Erie, PA 16509.

Telephone: 814-864-3001. Fax: 814-864-4077.

Technical Facilities: Channel No. 54 (710-716 MHz). Authorized power: 977-kw max. & 794-kw horizontal visual, 97.7-kw max. & 79.4-kw horizontal aural. Antenna: 880-ft. above av. terrain, 717-ft. above ground, 2017-ft. above sea level.

Latitude	42°	02'	31"
Longitude	80°	03'	57"

Transmitter: 2.25-mi. SE of Kearsarge.

Satellite Earth Station: Andrew, 10-meter C-band; Standard Agile Omni receivers.

FM Affiliate: WQLN-FM, 35-kw, 91.3 MHz (No. 217), 500-ft.

Ownership: Public Bcstg. of Northwest Pennsylvania Inc. Tom Guelcher, Chmn.

Began Operation: August 13, 1967.

Represented (legal): Dow, Lohnes & Albertson.

Personnel:

Paul Stankavich, President & General Manager.
 Ronald Daugherty, Vice President & Chief Operating Officer.
 Dennis Spagnolo, Director of Broadcast Operations.
 Art Starkey, Director of Programming & Production.
 Pat Combine, Director of Development & Marketing.

WITF-TV

Harrisburg

Ch. 33

Licensee: WITF Inc., Box 2954, Harrisburg, PA 17105.

Studio: 1982 Locust Lane, Harrisburg, PA 17109.

Telephone: 717-236-6000. Fax: 717-236-4628.

Technical Facilities: Channel No. 33 (584-590 MHz). Authorized power: 1110-kw max. & 437-kw horizontal visual, 43.7-kw horizontal aural. Antenna: 1400-ft. above av. terrain, 724-ft. above ground, 2034-ft. above sea level.

Latitude	40°	20'	45"
Longitude	76°	52'	06"

Transmitter: Blue Mountain, near Harrisburg, PA.

Multichannel TV Sound: Stereo and separate audio program.

Satellite Earth Stations: Transmit/receive Harris, 9-meter C-band; Collins, 10-meter C-band; Collins, 3-meter Ku-band; Vertex, 6.1-meter Ku-band; Collins, Harris, Standard Communications, Microdyne receivers.

FM Affiliate: WITF-FM, 5.9-kw, 89.5 MHz (No. 208), 1360-ft.

News Services: AP, NPR, APR.

Ownership: WITF Inc. Thomas Wolf, Chmn.; Charles Long, Vice Chmn.; Mickey Skinner, 2nd Vice Chmn.; Charles Grubmeyer, Secy.

Began Operation: November 22, 1964.

Represented (legal): Dow, Lohnes & Albertson.

Represented (engineering): Cohen, Dippell & Everist, P.C.

Personnel:

Jane D. Coleman, President & General Manager.
 John T. Blair, Senior Vice President, Operations & Corporate Affairs.
 Jerry Rice, Senior Vice President, Finance & Administration.
 Michael L. Greenwald, Vice President, Community Development & Relations.
 Carl Connellan, Vice President, Membership.
 John A. Bosak, Director of Engineering.
 Thomas Keck, Director of Programming.
 Kathy Silks, Director of Communications.
 Gary R. Saltgiver, Director of Facilities Marketing.

WYBE

Philadelphia

Ch. 35

Licensee: Independence Public Media of Philadelphia Inc, 6070 Ridge Ave., Philadelphia, PA 19128-1604.

Studio: 6070 Ridge Ave., Philadelphia, PA 19128.

Telephones: 215-951-0318; 215-483-3900. Fax: 215-248-1777.

Technical Facilities: Channel No. 35 (596-602 MHz). Authorized power: 1918-kw max. visual. Antenna: 932-ft. above av. terrain, 919-ft. above ground, 1145-ft. above sea level.

Latitude	40°	02'	26"
Longitude	75°	14'	20"

Transmitter: E of Domino Lane, Philadelphia.

Ownership: Independence Public Media of Philadelphia Inc. Dr. Howard Myrick, Chmn.; David Haas, V.P.

Began Operation: June 10, 1990.

Represented (legal): Arter & Hadden.

Personnel:

Daniel del Solar, General Manager.
 Bill Renier, Chief Engineer.
 Cicero Cadell, Program Director.
 Regina d'Angelo, Promotion Director.
 Judy Adamson, Business Manager.

WQED

Pittsburgh
Ch. 13

Licensee: QED Communications Inc., 4802 5th Ave., Pittsburgh, PA 15213.

Studio: 4802 5th Ave., Pittsburgh, PA 15213.

Telephone: 412-622-1300.

Technical Facilities: Channel No. 13 (210-216 MHz). Authorized power: 316-kw visual, 63.1-kw aural. Antenna: 695-ft. above av. terrain, 558-ft. above ground, 1723-ft. above sea level.

Latitude	40°	26'	46"
Longitude	79°	57'	51"

Transmitter: 2850 Berthoud St.

Satellite Earth Station: Andrew, 10-meter C-band; Collins receivers.

FM Affiliate: WQED-FM, 43-kw, 89.3 MHz (No. 207), 500-ft.

Ownership: QED Communications. Elsie Hillman, Chmn.; George H. Taber, Vice Chmn.

Began Operation: March 19, 1954.

Represented (legal): Schwartz, Woods & Miller.

Personnel:

- George L. Miles Jr., President.
- Jay Rayvid, Senior Vice President.
- Gregory Andorfer, Vice President, National Programming.
- Mark Smukler, Vice President & Station Manager.
- John Cosgrove, Vice President, Production & Operations.
- Ronald Bencke, Vice President, Finance.
- Kelly McCullough, Vice President, Marketing & Development.
- Ceci Sommers, Vice President, Community Relations.
- Chris Fennimore, Director of Programming.
- Jack O'Donnell, Director of Engineering.
- Catherine Blue, General Counsel.

WQEX

Pittsburgh
Ch. 16

Licensee: QED Communications Inc.

Studio: See WQED, Pittsburgh.

Telephone: 412-622-1550. Fax: 412-622-1488.

Technical Facilities: Channel No. 16 (482-488 MHz). Authorized power: 660-kw max. & 427-kw horizontal visual, 66-kw max. & 42.7-kw horizontal aural. Antenna: 700-ft. above av. terrain, 596-ft. above ground, 1734-ft. above sea level.

Latitude	40°	26'	46"
Longitude	79°	57'	51"

Transmitter: 2850 Berthoud St., Pittsburgh.

Ownership: QED Communications Inc.

Began Operation: March 20, 1959. Left air Nov. 1, 1961. Resumed operation Jan. 18, 1963.

Personnel:

- Michael Fields, Vice President & Station Manager.
- Jim Weiner, Operations & Program Manager.
- Jack O'Donnell, Director of Engineering.

WVIA-TV

Scranton, Wilkes-Barre & Hazleton
Ch. 44

Licensee: Northeastern Pennsylvania ETV Association, The Public Broadcasting Center, Old Boston Rd., Pittston, PA 18640.

Studio: Old Boston Rd., Pittston, PA 18640.

Telephones: 717-344-1244; 717-826-6144.

Technical Facilities: Channel No. 44 (650-656 MHz). Authorized power: 1000-kw max. & 759-kw horizontal visual, 100-kw max. & 75.9-kw horizontal aural. Antenna: 1670-ft. above av. terrain, 845-ft. above ground, 2949-ft. above sea level.

Latitude	41°	10'	55"
Longitude	75°	52'	17"

Transmitter: Penobscot Knob, 2.5-mi. S of Wilkes-Barre, Mountain Top, PA.

Satellite Earth Station: Collins, 10-meter C-band; Collins, 6.1-meter Ku-band; Standard Communications receivers.

FM Affiliate: WVIA-FM, 5-kw, 89.9 MHz (No. 210), 1250-ft.

News Service: AP.

Ownership: Northeastern Pennsylvania ETV Association. Sylvia Hughes, Chmn.; James Kauffman, Vice Chmn.; Ramona Alley, Secy.; Donald Broderick, Treas.

Began Operation: September 26, 1966.

Represented (legal): Dow, Lohnes & Albertson.

Personnel:

- A. William Kelly, President & General Manager.
- Thomas McHugh, Vice President, Broadcasting.
- Judy Sedlak, Development Director.
- Regina Vance, Program Director.
- Suzanne Slussar, On-Air Promotion Director.
- William L. Myers, Chief Engineer.
- Ronald Stravinsky, Business Manager.
- Rory Giovannucci, Director of Corporate Communications.
- Melinda Laboskie, Director of Public Information.

Rhode Island

WSBE-TV

Providence
Ch. 36

Licensee: Rhode Island Public Telecommunications Authority, 50 Park Lane, Providence, RI 02907.

Studio: 50 Park Lane, Providence, RI 02907.

Telephone: 401-277-3636. Fax: 401-277-3407.

Technical Facilities: Channel No. 36 (602-608 MHz). Authorized power: 1230-kw max. visual, 123-kw max. aural. Antenna: 597-ft. above av. terrain, 536-ft. above ground, 800-ft. above sea level.

Latitude	41°	48'	18"
Longitude	71°	28'	24"

Transmitter: Neutaconkanut Hill, Ipswich Rd., Johnston, RI.

Satellite Earth Stations: Collins, 10-meter C-band; Scientific-Atlanta, 10-meter C-band; Vertex, 6.1-meter Ku-band; Scientific-Atlanta, Standard Communications receivers.

Ownership: Rhode Island Public Telecommunications Authority. David A. Duffy, Chmn.

Began Operation: June 1, 1967.

Represented (legal): Schwartz, Woods & Miller.

Represented (engineering): Andrus & Associates Inc.

Personnel:

- Susan L. Farmer, General Manager & Chief Executive Officer.
- C. Raymond Fass, Program Director.
- Albert R. Corrado Jr., Business Manager.
- Leila Mahoney, Marketing Director.
- Patricia A. Merry, Promotion Director.
- Jim Garrett, Production Manager.
- David Marsiglia, Production Manager.
- Dexter B. Merry, Director of Broadcast Operations.

South Carolina

WEBA-TV
Allendale-Barnwell
Ch. 14

Licensee: South Carolina Educational TV Commission, 1101 George Rogers Blvd., Columbia, SC 29211.

Studio: See WRLK-TV, Columbia.

Telephone: 803-737-3200. Fax: 803-737-3417.

Technical Facilities: Channel No. 14 (470-476 MHz). Authorized power: 557-kw visual, 55.7-kw aural. Antenna: 805-ft. above av. terrain, 809-ft. above ground, 1049-ft. above sea level.

Latitude	33°	11'	12.50"
Longitude	81°	23'	53.50"

Transmitter: 4-mi. SSW of Bamwell on County Rd. 69.

News Service: AP.

Ownership: South Carolina ETV Commission.

Began Operation: September 5, 1967.

Represented (legal): Dow, Lohnes & Albertson.

Personnel:

Ed Cortez, Station Supervisor.
 See WRLK-TV, Columbia.

WJWJ-TV
Beaufort
Ch. 16

Licensee: South Carolina ETV Commission.

Studio: 105 S. Ribaut Rd., Beaufort, SC 29902.

Mailing Address: Box 1165, Beaufort, SC 29901-1165.

Telephone: 803-524-0808. Fax: 803-524-1016.

Technical Facilities: Channel No. 16 (482-488 MHz). Authorized power: 852-kw max. & 407-kw horizontal visual, 84.7-kw aural. Antenna: 1280-ft. above av. terrain, 1318-ft. above ground, 1334-ft. above sea level.

Latitude	32°	42'	44"
Longitude	80°	40'	49"

Transmitter: Hwy. 119, 4-mi. W of Green Pond, SC.

FM Affiliate: WJWJ-FM, 48-kw, 89.9 MHz (No. 210), 1100-ft.

Ownership: South Carolina ETV Commission.

Began Operation: September 10, 1975.

Represented (legal): Dow, Lohnes & Albertson.

Personnel:

Michael H. Brannen, Station Manager.
 Harry Kramer, Engineering Manager.
 Suzanne Sproatt, News Director.
 See WRLK-TV, Columbia.

WITV
Charleston
Ch. 7

Licensee: South Carolina ETV Commission.

Studio: See WRLK-TV, Columbia.

Telephone: 803-737-3200.

Technical Facilities: Channel No. 7 (174-180 MHz). Authorized power: 316-kw visual, 31-kw aural. Antenna: 1850-ft. above av. terrain, 1837-ft. above ground, 1854-ft. above sea level.

Latitude	32°	55'	28"
Longitude	79°	41'	58"

Transmitter: 3.4-mi. NE of Ten Mile, E of Rte. 17-701, SE of intersection with Sewee Rd.

FM Affiliate: WSCI, 100-kw, 89.3 MHz (No. 207), 540-ft.

News Service: AP.

Ownership: South Carolina ETV Commission.

Began Operation: January 19, 1964.

Represented (legal): Dow, Lohnes & Albertson.

Personnel:

Walt Moring, Station Supervisor.
 See WRLK-TV, Columbia.

WRLK-TV
Columbia
Ch. 35

Licensee: South Carolina ETV Commission, 1101 George Rogers Blvd., Columbia, SC 29211.

Studio: 2712 Millwood Ave., Columbia, SC 29250.

Mailing Address: Box 11000, Columbia, SC 29211-1000.

Telephone: 803-737-3200. Fax: 803-737-3417.

Technical Facilities: Channel No. 35 (596-602 MHz). Authorized power: 513-kw visual, 51.3-kw aural. Antenna: 1026-ft. above av. terrain, 999-ft. above ground, 1390-ft. above sea level.

Latitude	34°	07'	07"
Longitude	80°	56'	12"

Transmitter: Hard Scrabble Rd., 6-mi. NNE of Columbia.

Satellite Earth Stations: Transmit/receive Andrew, 10-meter C-band; Andrew, 4-meter C-band; Microdyne, 3.66-meter Ku-band; Scientific-Atlanta, 4.6-meter C-band; Collins, Scientific-Atlanta receivers.

FM Affiliate: WLTR, 100-kw, 91.3 MHz (No. 217), 850-ft.

News Service: AP.

Ownership: South Carolina ETV Commission. Henry J. Cauthen, Chmn.

Began Operation: September 6, 1966.

Represented (legal): Dow, Lohnes & Albertson.

South Carolina Educational Television Commission Personnel:

Henry J. Cauthen, President & General Manager.
 Ronald L. Schoenherr, Senior Vice President & Assistant General Manager.
 Jesse Bowers, Vice President, Programming.
 Charlton W. Bowers, Vice President, Engineering.
 Bobbi J. Kennedy, Vice President, Continuing Education.
 George W. Hopkins Jr., Vice President, School Services.
 Charles M. Case, Vice President, Administrative Services.
 Thomas L. Clark, Vice President, Production.
 Kathy Gardner-Jones, Vice President of Communications.
 Patricia Dressler, Director of Publications.
 Patrick Dilley, Art Director.
 Susie McConnell, Director of On-Air Fundraising.
 Tom Fowler, Assistant Vice President for News and Public Affairs.
 Jim Welch, Program Director.
 Polly Kosko, Development Director.
 Beryl Dakers, Cultural Affairs Director.

Station Personnel:

S. Edward Craig, Manager, Studio Operations.
 Hap Griffin, Manager, Transmitter Operations.
 John Crockett, Transmitter Supervisor.

WHMC

Conway
Ch. 23

Licensee: South Carolina ETV Commission.

Studio: See WRLK-TV, Columbia.

Telephone: 803-737-3200. Fax: 803-737-3417.

Technical Facilities: Channel No. 23 (524-530 MHz). Authorized power: 1740-kw max. & 851-kw horizontal visual, 174-kw max. & 85.1-kw horizontal aural. Antenna: 820-ft. above av. terrain, 842-ft. above ground, 927-ft. above sea level.

Latitude	33°	57'	05"
Longitude	79°	06'	31"

Transmitter: 6.5-mi. NNW of Conway on County Rd. 569.

FM Affiliate: WHMC, 90.1 MHz, 30-kw, 771-ft.

Ownership: South Carolina ETV Commission.

Began Operation: September 2, 1980.

Represented (legal): Dow, Lohnes & Albertson.

Personnel:

Robert Cooper, Station Supervisor.
See WRLK-TV, Columbia.

WJPM-TV

Florence
Ch. 33

Licensee: South Carolina ETV Commission.

Studio: See WRLK-TV, Columbia.

Telephone: 803-737-3200. Fax: 803-737-3417.

Technical Facilities: Channel No. 33 (584-590 MHz). Authorized power: 537-kw visual, 54.3-kw aural. Antenna: 789-ft. above av. terrain, 797-ft. above ground, 923-ft. above sea level.

Latitude	34°	16'	45.50"
Longitude	79°	44'	36.50"

Transmitter: 5.5-mi. NNE of Florence on County Rd. 173.

News Service: AP.

Ownership: South Carolina ETV Commission.

Began Operation: September 3, 1967.

Represented (legal): Dow, Lohnes & Albertson.

Personnel:

Ike Johnson, Station Supervisor.
See WRLK-TV, Columbia.

WNTV

Greenville
Ch. 29

Licensee: South Carolina ETV Commission.

Studio: See WRLK-TV, Columbia.

Telephone: 803-737-3200. Fax: 803-737-3417.

Technical Facilities: Channel No. 29 (560-566 MHz). Authorized power: 5000-kw max. visual, 500-kw aural. Antenna: 1287-ft. above av. terrain, 262-ft. above ground, 2297-ft. above sea level.

Latitude	34°	56'	26"
Longitude	82°	24'	38"

Transmitter: Atop Paris Mountain, 6.2-mi. N of Greenville, SC.

FM Affiliate: WEPB, 85-kw, 90.1 MHz (No. 211), 1184-ft.

News Service: AP.

Ownership: South Carolina ETV Commission.

Began Operation: September 29, 1963.

Represented (legal): Dow, Lohnes & Albertson.

Personnel:

David Harrell, Station Supervisor.
See WRLK-TV, Columbia.

WNEH

Greenwood
Ch. 38

Licensee: South Carolina ETV Commission.

Studio: See WRLK-TV, Columbia.

Telephone: 803-737-3200. Fax: 803-737-3417.

Technical Facilities: Channel No. 38 (614-620 MHz). Authorized power: 1776-kw max. visual, 177.6-kw max. aural. Antenna: 768-ft. above av. terrain, 688-ft. above ground, 1360-ft. above sea level.

Latitude	34°	22'	21"
Longitude	82°	10'	03"

Transmitter: Rd. 264, 3-mi. E of Mare Shoals.

News Service: AP.

Ownership: South Carolina ETV Commission.

Began Operation: September 10, 1984.

Represented (legal): Dow, Lohnes & Albertson.

Personnel:

Karl Leatherman, Station Supervisor.
See WRLK-TV, Columbia.

WNCS-TV

Rock Hill
Ch. 30

Licensee: South Carolina ETV Commission.

Studio: York Technical College, Hwy. 21 Bypass, Rock Hill, SC 29730.

Mailing Address: Box 11766, Rock Hill, SC 29731.

Telephone: 803-324-3184. Fax: 803-324-0580.

Technical Facilities: Channel No. 30 (566-572 MHz). Authorized power: 575-kw visual, 68-kw aural. Antenna: 691-ft. above av. terrain, 649-ft. above ground, 1289-ft. above sea level.

Latitude	34°	50'	24"
Longitude	81°	01'	07"

Transmitter: 0.25-mi. NW of intersection of County Rds. 246 & 247, near Edgemoor.

Satellite Earth Station: Collins, 10-meter; Rockwell receivers.

Ownership: South Carolina ETV Commission.

Began Operation: January 3, 1978.

Represented (legal): Dow, Lohnes & Albertson.

Personnel:

John Bullington, Station Manager, Public Information.
John Bambach, Programming & Production Manager.
David Taylor, Engineering Manager.
Joni Canupp, Promotion Director.

**WRET-TV
Spartanburg**

Ch. 49

Licensee: South Carolina ETV Commission.

Studio: Media Bldg., U. of South Carolina, Spartanburg, SC 29303.

Mailing Address: Box 4069, Spartanburg, SC 29305.

Telephone: 803-599-0201. Fax: 803-578-6957.

Technical Facilities: Channel No. 49 (680-686 MHz). Authorized power: 1740-kw max. & 832-kw horizontal visual, 174-kw max. & 83.2-kw horizontal aural. Antenna: 970-ft. above av. terrain, 859-ft. above ground, 1659-ft. above sea level.

Latitude	34°	53'	09"
Longitude	81°	49'	15"

Transmitter: 1.5-mi. S of Whitestone Community.

Satellite Earth Station: Rockwell, 10-meter C-band; Scientific-Atlanta receivers.

Ownership: South Carolina ETV Commission.

Began Operation: September 8, 1980.

Represented (legal): Dow, Lohnes & Albertson.

Personnel:

- William S. Hart, Station Manager.
- John J. Edwards, Program & Production Manager.
- Don Fortner, Engineering Manager.
- Robert Cockman, Transmitter Supervisor.

**WRJA-TV
Sumter**

Ch. 27

Licensee: South Carolina ETV Commission.

Studio: 18 N. Harvin St., Sumter, SC 29151.

Mailing Address: Box 1836, Sumter, SC 29151-1836.

Telephone: 803-773-5546. Fax: 803-775-1059.

Technical Facilities: Channel No. 27 (548-554 MHz). Authorized power: 764-kw max. & 339-kw horizontal visual, 78.7-kw aural. Antenna: 1163-ft. above av. terrain, 1195-ft. above ground, 1335-ft. above sea level.

Latitude	33°	52'	52"
Longitude	80°	16'	14"

Transmitter: 2-mi. S of Hwy. 378, 4-mi. SE of Sumter.

Satellite Earth Stations: Standard Agile Omni, 10-meter.

FM Affiliate: WRJA-FM, 100-kw, 88.1 MHz (No. 201), 1000-ft.

Ownership: South Carolina ETV Commission.

Began Operation: September 7, 1975.

Personnel:

- James L. Barnard, Station Manager.
- Richard R. Seely, Chief Engineer.
- Patti Just Long, News Director.
- Edward Sexauer, Programming Manager.

South Dakota

**KDSD-TV
Aberdeen**

Ch. 16

Licensee: South Dakota Board of Directors for Educational Telecommunications, Dakota & Cherry Sts., Box 5000, Vermillion, SD 57069-5000.

Studio: See KUSD-TV, Vermillion & KESD-TV, Brookings.

Telephone: 605-677-5861. Fax: 605-677-5010.

Technical Facilities: Channel No. 16 (482-488 MHz). Authorized power: 1349-kw max. & 537-kw horizontal visual, 103-kw max. & 81.3-kw horizontal aural. Antenna: 1170-ft. above av. terrain, 1066-ft. above ground, 2924-ft. above sea level.

Latitude	45°	29'	55"
Longitude	97°	40'	35"

Transmitter: 8-mi. E of Pierpont.

FM Affiliate: KDSD-FM, 70-kw, 90.9 MHz (No. 215).

Ownership: State of South Dakota.

Began Operation: January 1, 1972.

Represented (legal): Cohn & Marks.

Personnel: See KUSD-TV, Vermillion.

**KESD-TV
Brookings
Ch. 8**

Licensee: South Dakota Board of Directors for Educational Telecommunications, Dakota & Cherry Sts., Box 5000, Vermillion, SD 57069-5000.

Studio: South Dakota State University, Brookings, SD 57007.

Telephone: 605-688-4191. Fax: 605-688-4221.

Technical Facilities: Channel No. 8 (180-186 MHz). Authorized power: 245-kw visual, 45.7-kw aural. Antenna: 750-ft. above av. terrain, 800-ft. above ground, 2549-ft. above sea level.

Latitude	44°	20'	10"
Longitude	97°	13'	41"

Transmitter: 3-mi. S of Hetland.

Satellite Earth Station: Collins, 10-meter; Standard Communications receivers.

FM Affiliate: KESD, 50-kw, 88.3 MHz (No. 202), 610-ft.

News Service: AP.

Ownership: State of South Dakota.

Began Operation: February 4, 1968.

Represented (legal): Cohn & Marks.

Personnel: See KUSD-TV, Vermillion.

**KPSD-TV
Eagle Butte
Ch. 13**

Licensee: South Dakota Board of Directors for Educational Telecommunications, Dakota & Cherry Sts., Box 5000, Vermillion, SD 57069-5000.

Studio: See KUSD-TV, Vermillion & KESD-TV, Brookings.

Telephone: 605-677-5861. Fax: 605-677-5010.

Technical Facilities: Channel No. 13 (210-216 MHz). Authorized power: 316-kw visual, 31.6-kw aural. Antenna: 1700-ft. above av. terrain, 1696-ft. above ground, 4313-ft. above sea level.

Latitude	45°	03'	14"
Longitude	102°	15'	47"

Transmitter: 12-mi. NW of Faith.

FM Affiliate: KPSD-FM, 100-kw, 97.1 MHz (No. 246).

Ownership: State of South Dakota.

Began Operation: September 16, 1974.

Personnel: See KUSD-TV, Vermillion.

KQSD-TV

Lowry
Ch. 11

Licensee: South Dakota Board of Directors for Educational Telecommunications, Dakota & Cherry Sts., Box 5000, Vermillion, SD 57069-5000.

Studio: See KUSD-TV, Vermillion & KESD-TV, Brookings.

Telephone: 605-677-5861. Fax: 605-677-5010.

Technical Facilities: Channel No. 11 (198-204 MHz). Authorized power: 234-kw visual, 28.2-kw aural. Antenna: 1040-ft. above av. terrain, 826-ft. above ground, 3066-ft. above sea level.

Latitude	45°	16'	34"
Longitude	99°	59'	03"

Transmitter: 3-mi. S of Lowry.

FM Affiliate: KQSD-FM, 100-kw, 91.9 MHz (No. 220).

Ownership: State of South Dakota.

Began Operation: March 9, 1976.

Personnel: See KUSD-TV, Vermillion.

KZSD-TV

Martin
Ch. 8

Licensee: South Dakota Board of Directors for Educational Telecommunications, Dakota & Cherry Sts., Box 5000, Vermillion, SD 57069-5000.

Studio: See KUSD-TV, Vermillion & KESD-TV, Brookings.

Telephone: 605-677-5861. Fax: 605-677-5010.

Technical Facilities: Channel No. 8 (180-186 MHz). Authorized power: 275-kw visual, 30.2-kw aural. Antenna: 869-ft. above av. terrain, 620-ft. above ground, 3717-ft. above sea level.

Latitude	43°	26'	06"
Longitude	101°	33'	14"

Transmitter: 3-mi. S of Long Valley.

FM Affiliate: KZSD-FM, 100-kw.

Ownership: State of South Dakota.

Began Operation: February 9, 1978.

Personnel: See KUSD-TV, Vermillion.

KTSD-TV

Pierre
Ch. 10

Licensee: South Dakota Board of Directors for Educational Telecommunications, Dakota & Cherry Sts., Box 5000, Vermillion, SD 57069-5000.

Studio: See KUSD-TV, Vermillion & KESD-TV, Brookings.

Telephone: 605-677-5861. Fax: 605-677-5010.

Technical Facilities: Channel No. 10 (192-198 MHz). Authorized power: 316-kw max. & 269-kw horizontal visual, 37.1-kw max. & 31.6-kw horizontal aural. Antenna: 1600-ft. above av. terrain, 1326-ft. above ground, 3404-ft. above sea level.

Latitude	43°	57'	55"
Longitude	99°	35'	56"

Transmitter: 6-mi. N of Reliance, SD.

FM Affiliate: KTSD-FM, 100-kw, 91.1 MHz (No. 216).

Ownership: State of South Dakota.

Began Operation: August 1, 1970.

Personnel: See KUSD-TV, Vermillion.

KBHE-TV

Rapid City
Ch. 9

Licensee: South Dakota Board of Directors for Educational Telecommunications, Dakota & Cherry Sts., Box 5000, Vermillion, SD 57069-5000.

Studio: See KUSD-TV, Vermillion & KESD-TV, Brookings.

Telephone: 605-677-5861. Fax: 605-677-5010.

Technical Facilities: Channel No. 9 (186-192 MHz). Authorized power: 39.8-kw visual, 7.2-kw aural. Antenna: 650-ft. above av. terrain, 467-ft. above ground, 4305-ft. above sea level.

Latitude	44°	03'	09"
Longitude	103°	14'	38"

Requests CP for change to 45.62-kw max. visual, 661-ft. above av. terrain, 443-ft. above ground, 4254-ft. above sea level, lat. 44° 3' 07", long. 103° 14' 36", transmitter to 3650 Skyline Dr. BPET-930920KG.

Transmitter: Hwy. 16 & Skyline Dr.

Satellite Earth Station: Vertex, 6.1-meter; Standard Communications receivers.

FM Affiliate: KBHE-FM, 9.8-kw, 89.3 MHz (No. 207).

Ownership: State of South Dakota.

Began Operation: September 13, 1967.

Personnel: See KUSD-TV, Vermillion.

KUSD-TV

Vermillion
Ch. 2

Licensee: South Dakota Board of Directors for Educational Telecommunications, Dakota & Cherry Sts., Box 5000, Vermillion, SD 57069-5000.

Studio: U. of South Dakota Campus, Vermillion, SD 57069.

Telephone: 605-677-5861. Fax: 605-677-5010.

Technical Facilities: Channel No. 2 (54-60 MHz). Authorized power: 100-kw visual, 20-kw aural. Antenna: 760-ft. above av. terrain, 657-ft. above ground, 2167-ft. above sea level.

Latitude	43°	03'	00"
Longitude	96°	47'	12"

Transmitter: 2-mi. S of Beresford, SD.

Satellite Earth Stations: Collins, 10-meter C-band; Vertex, 6.1-meter Ku-band; Collins, Standard Communications receivers.

AM Affiliate: KUSD, 1-kw, 690 kHz.

FM Affiliate: KUSD-FM, 32-kw, 89.7 MHz (No. 209), 663-ft.

Ownership: State of South Dakota.

Began Operation: July 5, 1961.

Represented (legal): Cohn & Marks.

Personnel:

Don Checots, Executive Director.

Wayne Nelson, Director of Engineering.

Michelle Van Manen, Director of Television.

Dave Geise, Business Manager.

Richard Muller, Director of Development & Marketing.

Public/ETV Stations—Tennessee

Tennessee

WTCI Chattanooga Ch. 45

Licensee: Greater Chattanooga Public Television Corp., 4411 Amnicola Hwy., Chattanooga, TN 37406.

Studio: 4411 Amnicola Hwy., Chattanooga, TN 37406.

Telephone: 615-629-0045. **Fax:** 615-698-8557.

Technical Facilities: Channel No. 45 (656-662 MHz). Authorized power: 1480-kw max. visual, 148-kw aural. Antenna: 906-ft. above av. terrain, 271-ft. above ground, 2283-ft. above sea level.

Latitude	35°	12'	26"
Longitude	85°	16'	52"

Holds CP for change to 1524-kw max. visual, 1076-ft. above av. terrain, 503-ft. above ground, 2505-ft. above sea level. BPET-921123KH.

Transmitter: Sawyer Cemetery Rd., Hamilton.

Satellite Earth Stations: Andrew, 10-meter C-band; Vertex, 6.1-meter Ku-band; Scientific-Atlanta, Standard Components receivers.

Ownership: Greater Chattanooga Public TV Corp. L. Dan Johnson, Chmn.; Jim Catanzaro, Vice Chmn.; James Martin, Secy.; Ralph Kendall, Treas.

Began Operation: March 3, 1970.

Represented (legal): Dow, Lohnes & Albertson.

Represented (engineering): John F. X. Browne & Associates.

Personnel:

Victor Hogstrom, President & General Manager.
Kelly Wilde, Vice President, Programming & Public Information.
Bryan D. Fuqua, Vice President, Technical Services.
Martha Umiker, Business Manager.
J. Milton Greaves, Executive Producer/Corporate Funding Executive.

WCTE Cookeville Ch. 22

Licensee: Upper Cumberland Broadcast Council, Box 2040, Cookeville, TN 38502-2040.

Studio: Box 2040, Cookeville, TN 38502-2040.

Technical Facilities: Channel No. 22 (518-524 MHz). Authorized power: 1314-kw max. visual. Antenna: 1395-ft. above av. terrain, 776-ft. above ground, 2773-ft. above sea level.

Latitude	36°	10'	26"
Longitude	85°	20'	37"

Transmitter: 8.5-mi. E of Cookeville.

Satellite Earth Station: Collins, 10-meter; Collins receivers.

Ownership: Upper Cumberland Broadcast Council. Frank Layne, Chmn.; Doug Young, Vice Chmn.; Opless Walker, Secy.; Bill Ray Jr., Treas.

Began Operation: August 21, 1978. Transfer to local corp. from Tennessee State Board of Education approved by FCC 1985.

Personnel:

Richard L. Castle Jr., General Manager.
Robert Huddleston, Chief Engineer.
Donna Castle, Programming Director.
Sue Gibbons, Traffic Manager.

WKOP-TV Knoxville Ch. 15

Licensee: East Tennessee Public Communications Corp., 1611 E. Magnolia Ave., Knoxville, TN 37917.

Telephone: 615-595-0220.

Technical Facilities: Channel No. 15 (476-482 MHz). Authorized power: 2244-kw max. visual. Antenna: 1683-ft. above av. terrain, 1360-ft. above ground, 2705-ft. above sea level.

Latitude	36°	00'	19"
Longitude	83°	56'	23"

Transmitter: Sharp's Ridge Memorial Park Rd.

Ownership: East Tennessee Public Communications Corp. Neal Branch, Chmn.

Began Operation: August 15, 1990.

Represented (legal): Robert S. Stone.

Personnel:

E. Almer Curtis Jr., President & General Manager.
Jim Tindall, Assistant General Manager.
Chris Williams, Marketing Manager.
Edward Horde, Programming Director.
Mike Knight, Chief Engineer.

WLJT-TV Lexington Ch. 11

Licensee: West Tennessee Public TV Council Inc., Clement Hall, Martin, TN 38238.

Studio: U. of Tennessee at Martin, Martin, TN 38238.

Telephone: 901-587-7561. **Fax:** 901-587-7566.

Technical Facilities: Channel No. 11 (198-204 MHz). Authorized power: 316-kw visual, 63.1-kw aural. Antenna: 640-ft. above av. terrain, 499-ft. above ground, 1167-ft. above sea level.

Latitude	35°	42'	12"
Longitude	88°	36'	10"

Transmitter: 13.5-mi. W of Lexington, Hwy. 412, Lexington, TN.

Satellite Earth Stations: Odom, 4-meter Ku-band; Scientific-Atlanta, 7-meter C-band; Scientific-Atlanta, Standard Communications receivers.

Ownership: West Tennessee Public TV Council Inc. Alice Houff, Pres.; Nancy Hinds, Secy.; Jerry Simmons, Treas.

Began Operation: February 13, 1968.

Represented (legal): Robert S. Stone.

Personnel:

Mike Branstetter, General Manager.
Wayne Gilmer, Chief Engineer.
Katrina Cobb, Director of Programming & Information.
Felicia Lightner, Producer-Director.
Grace Douglas, Membership Director.
Janet Belew, Business Manager.
Jack Glisson, Production Engineer.

WKNO-TV Memphis Ch. 10

Licensee: Mid-South Public Communications Foundation, Box 241880, Memphis, TN 38124-1880.

Studio: 900 Getwell St., Memphis, TN 38111.

Telephone: 901-458-2521. **Fax:** 901-458-2221.

Technical Facilities: Channel No. 10 (192-198 MHz). Authorized power: 316-kw visual, 56.2-kw aural. Antenna: 1080-ft. above av. terrain, 1114-ft. above ground, 1449-ft. above sea level.

Latitude	35°	09'	17"
Longitude	89°	49'	20"

Transmitter: 7192 Raleigh-LaGrange Rd.

Satellite Earth Stations: Collins, 10-meter C-band; Vertex, 6.1-meter Ku-band; Collins, Scientific-Atlanta, Standard Communications receivers.

FM Affiliate: WKNO-FM, 40-kw, 91.1 MHz (No. 216), 580-ft.

Ownership: Mid-South Public Communications Foundation. Ben C. Petemell, Chmn.

Began Operation: June 25, 1956.

Represented (legal): Schwartz, Woods & Miller.

Represented (engineering): Kessler & Gehman Associates Inc.

Personnel:

- Michael LaBonia, President & Chief Executive Officer.
- Rene Garza, Program Operations Manager.
- Debi Robertson, Promotion Director.
- Sheila Hjort, Business Manager.
- Charles McLarty, Marketing Director.
- Daniel Campbell, Radio Station Manager.
- Russ A. Abernathy, Director, TV Operations & Engineering.

WDCN
Nashville
Ch. 8

Licensee: Metropolitan Board of Public Education, Box 120609, Nashville, TN 37212.

Studio: 161 Rains Ave., Nashville, TN 37203.

Telephone: 615-259-9325. Fax: 615-248-6120.

Technical Facilities: Channel No. 8 (180-186 MHz). Authorized power: 295-kw visual, 29.5-kw aural. Antenna: 1280-ft. above av. terrain, 942-ft. above ground, 2049-ft. above sea level.

Latitude	36°	02'	49"
Longitude	86°	49'	49"

Transmitter: 1406 Old Hickory Blvd., Nashville.

Multichannel TV Sound: Stereo only.

Satellite Earth Stations: Andrew, 10-meter C-band; Collins, 10-meter; Vertex, 6.1-meter Ku-band; Winegard, 3-meter Ku & C-band; Collins, Standard Communications, Scientific-Atlanta, Toshiba receivers.

Ownership: Nashville Metropolitan Board of Public Education.

Began Operation: September 10, 1962.

Represented (legal): Schwartz, Woods & Miller.

Personnel:

- Robert L. Shepherd, General Manager.
- Gaylord L. Ayers, Program Manager.
- Jean C. Reid, Promotion Director.
- Charles W. Brumbelow, Business Manager.
- Diana Bayer, Development Director.
- Ronald M. Sealy, Chief Engineer.

WSJK-TV
Sneedville
Ch. 2

Licensee: East Tennessee Public Communications Corp., 1611 E. Magnolia Ave., Knoxville, TN 37917.

Telephone: 615-595-0220.

Technical Facilities: Channel No. 2 (54-60 MHz). Authorized power: 100-kw visual, 20-kw aural. Antenna: 1760-ft. above av. terrain, 499-ft. above ground, 3178-ft. above sea level.

Latitude	36°	22'	52"
Longitude	83°	10'	48"

Transmitter: Approx. 10-mi. S of Sneedville.

Satellite Earth Station: Collins, 10-meter; Collins, SBS receivers.

Ownership: East Tennessee Public Communications Corp.

Began Operation: March 15, 1967. Transfer to present owner approved by FCC August 17, 1983.

Represented (legal): Robert Stone.

Personnel:

- Al Curtis, President & General Manager.
- Jim Tindell, Station Manager.
- Mike Knight, Chief Engineer.
- Hop Edwards, Program Manager.
- Chris Williams, Director of Corporate Development.
- Elaine Tomber, Marketing Director.

Texas

KACV-TV
Amarillo
Ch. 2

Licensee: Amarillo Jr. College District, Box 447, Amarillo, TX 79178.

Studio: 2408 S. Jackson, Amarillo, TX 79109.

Telephones: 806-371-5222; 806-371-5230. Fax: 806-371-5258.

Technical Facilities: Channel No. 2 (54-60 MHz). Authorized power: 100-kw visual, 10-kw aural. Antenna: 1315-ft. above av. terrain, 1270-ft. above ground, 4702-ft. above sea level.

Latitude	35°	20'	33.00"
Longitude	101°	49'	20.50"

Transmitter: 2.2-mi. NNE of U.S. 87 & Givens Ave.

Multichannel TV Sound: Stereo only.

Satellite Earth Station: Andrew, 7.3-meter C-band; Standard Communications receivers.

FM Affiliate: KACV-FM, 100 kw, 89.9 MHz, 1110-ft.

Ownership: Amarillo Junior College. Luther Bud Joyner, Pres.

Began Operation: August 29, 1988.

Represented (legal): Roy F. Perkins.

Represented (engineering): William B. Carr & Associates Inc.

Personnel:

- Joyce Herring, General Manager.
- Jeanette Moeller, Director of Broadcasting.
- Donald Ford, Chief Engineer.
- Rob Allison, Program Director.
- Cathy Teague, News Director.
- Jerry Katzky, Business Manager.

KLRU
Austin
Ch. 18

Licensee: Capital of Texas Public Telecommunications Council, Box 7158, Austin, TX 78713.

Studio: Communication Center, U. of Texas, Austin, TX 78713.

Telephone: 512-471-4811. Fax: 512-322-3953.

Public/ETV Stations—Texas

Technical Facilities: Channel No. 18 (494-500 MHz). Authorized power: 1815.5-kw visual, 375.8-kw aural. Antenna: 1100-ft. above av. terrain, 1184-ft. above ground, 2049-ft. above sea level.

Latitude	30°	19'	20"
Longitude	97°	48'	10"

Transmitter: Trail of the Madrones, 5-mi. W of Austin.

Satellite Earth Station: Andrew, 10-meter C-band; Collins receivers.

Ownership: Capital of Texas Public Telecommunications Council.

Began Operation: May 3, 1979.

Represented (legal): Cohn & Marks.

Personnel:

Bill Arhos, President & Station Manager.
Kathy White, Senior Vice President, Business & Finance.
Jack Wells, Senior Vice President, Engineering.
Kati Timmons, Vice President, Membership.
Linda Schmid, Vice President, Instructional Television.
Maria Rodriguez, Vice President, Programming.
Tiffany Q. Tyson, Promotion Director.
David Otey, Chief Engineer.

KITU Beaumont Ch. 34

Licensee: Community Educational Television, Box 158, Mauriceville, TX 77626.

Studio: 12745 I-10 E, Orange, TX 77630.

Telephone: 409-745-3434.

Technical Facilities: Channel No. 34 (590-596 MHz). Authorized power: 1175-kw visual, 117-kw aural. Antenna: 1025-ft. above av. terrain, 1027-ft. above ground, 1047-ft. above sea level.

Latitude	30°	10'	41"
Longitude	93°	54'	26"

Transmitter: 1.15-mi. SW of Hwys. 1130 & 1136, near Vidor.

Satellite Earth Stations: Sony Ku & C-band; Wegener C-band; Scientific-Atlanta receivers.

Ownership: Community Educational Television Inc.-Texas. Norman Juggert, Secy.-Dir.

Began Operation: June 20, 1986.

Represented (legal): May & Dunne, Chartered.

Personnel:

Richard S. Tallent, Station Manager.
Martha Tallent, Public Affairs Director.

KNCT Belton Ch. 46

Licensee: Central Texas College, Box 1800, Killeen, TX 76540-9990.

Studio: Central Texas College, Hwy. 190 W, Killeen, TX 76542.

Telephones: 817-526-1176; 800-792-3348. **Fax:** 817-526-4000.

Technical Facilities: Channel No. 46 (662-668 MHz). Authorized power: 1480-kw max. visual, 148-kw max. aural. Antenna: 970-ft. above av. terrain, 993-ft. above ground, 1009-ft. above sea level.

Latitude	30°	59'	12"
Longitude	97°	37'	47"

Transmitter: Ranch of A. E. Fant, S shore of Stillhouse Hollow Reservoir.

Satellite Earth Station: Collins, 10-meter C-band; Collins receivers.

FM Affiliate: KNCT-FM.

A-1332

Ownership: Central Texas College. James R. Anderson, Chancellor.

Began Operation: November 23, 1970.

Represented (legal): Arter & Hadden.

Personnel:

Max Rudolph, General Manager.
Bill Moss, Station Manager.
John Wheeler, Program Director.
Judl Ainsworth, News Director.
Arlene Escobar, Business Manager.
Dorothy Calhoon, Marketing Director.
Brent Moore, Production Director.
Ed Loftis, Chief Engineer.

KAMU-TV College Station Ch. 15

Licensee: Texas A & M University, College Station, TX 77843.

Studio: Corner of Houston & Russell Sts., College Station, TX 77843.

Telephone: 713-845-5611. **Fax:** 409-845-1643.

Technical Facilities: Channel No. 15 (476-482 MHz). Authorized power: 23.3-kw max. & 22.9-kw horizontal visual, 2.32-kw max. & 2.29-kw horizontal aural. Antenna: 390-ft. above av. terrain, 377-ft. above ground, 690-ft. above sea level.

Latitude	30°	37'	48"
Longitude	96°	20'	33"

Transmitter: Hensel Park, College Station.

Satellite Earth Stations: Transmit/receive Andrew, 10-meter C-band; Vertex, 8.1-meter Ku-band; Standard Components receivers.

Ownership: Texas A & M University.

Began Operation: February 15, 1970.

Personnel:

Rodney L. Zent, General Manager.
Donald F. Simons, Station Manager.
Rodger Lewis, Program Director.
Penny Zent, Development Director.
Gary A. Tatum, Business Manager.
Wayne Pecena, Chief Engineer.

KEDT-TV Corpus Christi Ch. 16

Licensee: South Texas Public Bcstg. System, 4455 S. Padre Island Dr., Suite 38, Corpus Christi, TX 78411.

Studio: 4455 S. Padre Island Dr., No. 38, Corpus Christi, TX 78411.

Telephone: 512-855-2213. **Fax:** 512-855-3877.

Technical Facilities: Channel No. 16 (482-488 MHz). Authorized power: 1480-kw max. & 468-kw horizontal visual, 148-kw max. & 46.8-kw horizontal aural. Antenna: 970-ft. above av. terrain, 996-ft. above ground, 1045-ft. above sea level.

Latitude	27°	39'	12"
Longitude	97°	33'	55"

Transmitter: NW corner of Chapman Ranch, 4.8-mi. SE of Petronila.

Satellite Earth Stations: Andrew, 10-meter C-band; Microdyne, 3.66-meter C-band; Collins receivers.

FM Affiliate: KEDT-FM, 100-kw, 90.3MHz, 802-ft.

Ownership: South Texas Public Broadcasting System. Robert Valerius, Chmn.

Began Operation: October 15, 1972.

Represented (legal): Schwartz, Woods & Miller.

Personnel:

Peter A. Frid, President & General Manager.
 Mike Nelbauer, Chief Engineer.
 Jeff Felts, Production Manager.
 Myra Lombardo, Marketing & Development Manager.
 Don Dunlap, Operations Manager.
 Norma Camarillo, Business Manager.
 Anita Herbert, Underwriting Director.

KERA-TV

Dallas
 Ch. 13

Licensee: North Texas Public Bcstg. Inc., 3000 Harry Hines Blvd., Dallas, TX 75201.

Studio: 3000 Harry Hines Blvd., Dallas, TX 75201.

Telephone: 214-871-1390. Fax: 214-754-0635.

Technical Facilities: Channel No. 13 (210-216 MHz). Authorized power: 316-kw & 288-kw horizontal visual, 63.2-kw & 57.6-kw horizontal aural. Antenna: 1540-ft. above av. terrain, 1347-ft. above ground, 2147-ft. above sea level.

Latitude	32°	34°	43°
Longitude	96°	57°	12°

Transmitter: 560 B. Hwy. 67 S, Cedar Hill, TX 75104.

Multichannel TV Sound: Stereo and separate audio program.

Satellite Earth Stations: Andrew, 10-meter C-band; United Satellite Systems, 3.75-meter C-band; Vertex, 6.1-meter Ku-band; Scientific-Atlanta, Standard Communications receivers.

FM Affiliate: KERA-FM, 95-kw, 90.1 MHz (No. 211), 1260-ft.

News Service: AP.

Ownership: North Texas Public Bcstg. Inc. Leland Hodges, Chmn.; Dr. Richard J. Meyer, Pres.

Began Operation: September 11, 1960. Present licensee formed after settlement agreement between North Texas Public Bcstg. Inc. & Channel Two Foundation Inc., approved by FCC Dec. 5, 1985.

Represented (legal): Schwartz, Woods & Miller.

Personnel:

Dr. Richard J. Meyer, President & Chief Executive Officer.
 Mike Seymour, Vice President & Station Manager.
 Clyde Miller, Vice President & Chief Engineer.
 Roberta Wedlan, Vice President, Corporate Communications & Promotion.
 Sylvia Komatsu, Vice President, Television Programming.
 Donald Boswell, Vice President, Marketing & Corporate Development.
 Patricia Callahan, Vice President, Development.
 Susan Harmon, Vice President, Radio & Administration.
 Yolette Garcia, Executive Producer, TV Programming.
 Rick Tracy, Chief Financial Officer & Controller.
 Bruce Monroe, Marketing Director.
 Bill Young, Program Director.

KDTN

Denton
 Ch. 2

Licensee: North Texas Public Bcstg. Inc., 3000 Harry Hines Blvd., Dallas, TX 75201.

Studio: 3000 Harry Hines Blvd., Dallas, TX 75201.

Telephone: 214-871-1390. Fax: 214-754-0635.

Technical Facilities: Channel No. 2 (54-60 MHz). Authorized power: 100-kw visual, 10-kw aural. Antenna: 1352-ft. above av. terrain, 1158-ft. above ground, 1978-ft. above sea level.

Latitude	32°	35°	22°
Longitude	96°	58°	10°

Transmitter: 1366 W. Belt Line Rd., Cedar Hill.

1995 Edition

Satellite Earth Stations: Andrew, 10-meter C-band; United Satellite Systems, 4.5-meter C-band; Scientific-Atlanta, Standard Communications receivers.

Ownership: North Texas Public Bcstg. Inc. See KERA-TV, Dallas.

Began Operation: September 1, 1988.

Represented (legal): Schwartz, Woods & Miller.

Personnel: See KERA-TV, Dallas.

KCOS

El Paso
 Ch. 13

Licensee: El Paso Public Television Foundation, Box 650, El Paso, TX 79968.

Studio: Room 105, Education Bldg., University of Texas, El Paso, TX 79968.

Mailing Address: Box 650, El Paso, TX 79968.

Telephone: 915-747-6500. Fax: 915-747-6605.

Technical Facilities: Channel No. 13 (210-216 MHz). Authorized power: 229-kw max. & 195-kw horizontal visual, 22.9-kw max. & 19.5-kw horizontal aural. Antenna: 820-ft. above av. terrain, 296-ft. above ground, 4916-ft. above sea level.

Latitude	31°	47°	17°
Longitude	106°	28°	46°

Transmitter: South slope of Franklin Mountain.

Satellite Earth Stations: Collins, 10-meter C-band; Vertex, 4.6-meter Ku-band; Standard Communications receivers.

Ownership: El Paso Public Television Foundation, Michael Bernstein, Chmn.

Began Operation: August 18, 1978.

Represented (legal): Cohn & Marks.

Personnel:

Robert Munoz, General Manager.
 David Echaniz, Director of Engineering.
 Wende Walker, Program Manager.
 Harry Tyler, Development Director.
 Barbara Hakim, Business Manager.

KSCCE

El Paso
 Ch. 38

Grantee: Ch. 38 Christian TV, 6400 Escondido Dr., El Paso, TX 79912.

Studio: 6400 Escondido Dr., El Paso, TX 79912.

Telephone: 915-585-8838. Fax: 915-581-9149.

Technical Facilities: Channel No. 38 (614-620 MHz). Authorized power: 50.1-kw max. visual, 5.01-kw max. aural. Antenna: 1828-ft. above av. terrain, 173-ft. above ground, 5907-ft. above sea level.

Latitude	31°	48°	55°
Longitude	106°	29°	17°

Transmitter: KFOX-TV transmitter site, El Paso.

Satellite Earth Station: C-band.

Ownership: Channel 38 Christian TV.

Began Operation: April 15, 1989. Assignment of permit to present owner from St. Clement's Episcopal Parish School Inc. granted by FCC Nov. 19, 1991.

Represented (legal): Stuart B. Mitchell & Associates.

Represented (engineering): Satellite Technology for Christ.

Personnel:

Grace Rendall, General Manager & Program Director.
 Pete Warren, Chief Engineer.

Public/ETV Stations—Texas

KLTJ Galveston Ch. 22

Licensee: Go Inc., 1050 Gemini St., Houston, TX 77058.

Studio: 1050 Gemini St., Houston, TX 77058.

Telephone: 713-212-1077. Fax: 713-212-1022.

Technical Facilities: Channel No. 22 (518-524 MHz). Authorized power: 5000-kw max. visual, 500-kw aural. Antenna: Circularly polarized, 1873-ft. above av. terrain, 1867-ft. above ground, 1886-ft. above sea level.

Latitude	29°	17'	16"
Longitude	95°	13'	53"

Holds CP for change to 1857-ft. above av. terrain, 1847-ft. above ground, 1870-ft. above sea level, lat. 29° 17' 56", long. 95° 14' 11", transmitter to 8-mi. S of Alvin, 4-mi. SE of Stringtown Rd. & Hwy. 35. BPET-911023KE.

Transmitter: 11600 County Rd. 200, Liverpool, Brazoria County.

Satellite Earth Station: Comtech, 5-meter C-band.

Ownership: Faith That Pleases God Church Inc.

Began Operation: July 24, 1989.

Personnel:

Eldred Thomas, General Manager.
Leo Lesaca, Sales & Program Director.
Nathan Williams, Operations Manager.
Steve Vinke, Chief Engineer.
Linda Leon, Traffic Manager.
Karen Leach, Business Manager.

KLUJ Harlingen Ch. 44

Licensee: Community Educational Television Inc., 1920 Al Conway Dr., Harlingen, TX 78550.

Studio: 1920 Al Conway Dr., No. 117, Harlingen, TX 78550.

Telephone: 210-425-4225. Fax: 210-412-1740.

Technical Facilities: Channel No. 44 (650-656 MHz). Authorized power: 1738-kw max. visual, 174-kw max. aural. Antenna: 971-ft. above av. terrain, 972-ft. above ground, 1017-ft. above sea level.

Latitude	26°	13'	00"
Longitude	97°	46'	48"

Transmitter: 1.5-mi. WSW of intersection of Wilson Tract & Primera Rd., near Primera.

Satellite Earth Station: Vertex, 6-meter C-band; Scientific-Atlanta receivers.

Ownership: Community Educational Television Inc.-Texas. See KITU, Beaumont.

Began Operation: June 25, 1984.

Represented (engineering): Smith & Powstenko.

Personnel:

Maggie Combs, Station Manager.
Don Schaller, Chief Engineer.

KMBH Harlingen Ch. 60

Licensee: RGV Educational Bcstg. Inc., Box 2147, Harlingen, TX 78551.

Studio: 1701 Tennessee Ave., Harlingen, TX 78550.

Telephone: 512-421-4111. Fax: 512-421-4150.

Technical Facilities: Channel No. 60 (746-752 MHz). Authorized power: 2257.93-kw max. visual, 225.79-kw max. aural. Antenna: 1221-ft. above av. terrain, 1244-ft. above ground, 1774-ft. above sea level.

Latitude	26°	07'	14"
Longitude	97°	49'	18"

Transmitter: Hwy. 506, 2-mi. S of La Feria.

Satellite Earth Stations: Comtech, 5-meter C-band; SatCom, 5-meter C-band; Microdyne, Scientific-Atlanta receivers.

FM Affiliate: KMBH-FM, 3-kw, 88.9 MHz, 298-ft.

News Service: NPR.

Ownership: RGV Educational Bcstg. Inc. Ruben R. Cardenas, Chmn.

Began Operation: 1983; left air August 1983; returned to air October 1985.

Represented (legal): Ross & Hardies.

Represented (engineering): W. K. Associates.

Personnel:

John E. Harris III, President & General Manager.
Gilbert Resendez, Chief Engineer.
Claudia Uresti, Program Coordinator.
Anita Rodriguez, Business Manager.
Thelma Comacho, Auction Manager.
Cindy Kosser, Membership Manager.
Rick Stewart, Senior Producer.

KETH Houston Ch. 14

Licensee: Community Educational Television Inc., 10902 S. Wilcrest, Houston, TX 77099.

Studio: 10902 S. Wilcrest, Houston, TX 77099.

Telephone: 713-561-5828. Fax: 713-561-9793.

Technical Facilities: Channel No. 14 (470-476 MHz). Authorized power: 4457-kw max. visual, 445.7-kw max. aural. Antenna: 1437-ft. above av. terrain, 1414-ft. above ground, 1489-ft. above sea level.

Latitude	29°	33'	25"
Longitude	95°	30'	04"

Transmitter: 3101 Senior Road.

Satellite Earth Station: Vertex, 6-meter C-band; Wegener receivers.

Ownership: Community Educational Television Inc.-Texas. See KITU, Beaumont.

Began Operation: July 16, 1987.

Represented (legal): May & Dunne, Chartered.

Personnel:

Velma Martin, Station Manager.
Rod Harty, Chief Engineer.

KUHT Houston Ch. 8

Licensee: University of Houston, 4513 Cullen Blvd., Houston, TX 77004.

Studio: 4513 Cullen Blvd., Houston, TX 77004.

Telephone: 713-748-8888. Fax: 713-749-8216.

Technical Facilities: Channel No. 8 (180-186 MHz). Authorized power: 316-kw visual, 69.52-kw aural. Antenna: 1851-ft. above av. terrain, 1970-ft. above ground, 1916-ft. above sea level.

Latitude	29°	34'	28"
Longitude	95°	29'	37"

Transmitter: 4-mi. SE of Missouri City.

Multichannel TV Sound: Stereo and separate audio program.
Satellite Earth Station: Andrew, 10-meter Ku & C-band; Harris, Scientific-Atlanta receivers.
FM Affiliate: KUHF, 100-kw, 88.7 MHz (No. 204), 1750-ft.
News Services: APRN, NPR.
Ownership: University of Houston. Wilhelmina R. Morian, Chmn., Board of Regents; Dr. Dell Felder, Sr. Vice Chancellor.
Began Operation: May 12, 1953.
Represented (legal): Dow, Lohnes & Albertson.

Personnel:
 Jeff Clarke, Chief Executive Officer & General Manager.
 Leon Collins, Executive Director, Broadcasting.
 James Graham, Executive Director, Finance.
 Ken Lawrence, Director of Programming.
 Andy Anderson, Director, Engineering & Operations.
 Bob Chase, Chief Engineer.
 Jill Pickett, Director, Communications.
 Anne Crider, Director, Development.
 Virginia Galtney, Director of Marketing.

KTXT-TV
Lubbock
 Ch. 5

Licensee: Texas Tech University, Box 42161, Lubbock, TX 79409-2161.
Studio: Texas Tech Campus, Lubbock, TX 79409.
Telephone: 806-742-2209. Fax: 806-742-1274.
Technical Facilities: Channel No. 5 (76-82 MHz). Authorized power: 100-kw visual, 25-kw aural. Antenna: 801-ft. above av. terrain, 817-ft. above ground, 4042-ft. above sea level.

Latitude	33°	34'	55"
Longitude	101°	53'	25"

Transmitter: Texas Tech Campus.
Satellite Earth Station: Collins, 10-meter; Apollo, Collins, DX Engineering, Westinghouse receivers.
FM Affiliate: KTXT-FM, 10-kw, 88.1 MHz (No. 201).
Ownership: Texas Tech University.
Began Operation: October 16, 1962.
Personnel:
 John W. Henson, Station Manager.
 James Harris, Program Manager.
 Pat Cates, Business Manager & Assistant Station Manager.
 Helen Otken, Development Director.
 Robert Fusco, Chief Engineer.

KOCV-TV
Odessa
 Ch. 36

Licensee: Odessa Junior College District, 201 W. University Blvd., Odessa, TX 79764.
Studio: 201 W. University Blvd., Odessa, TX 79764.
Telephone: 915-335-6336. Fax: 915-337-0529.
Technical Facilities: Channel No. 36 (602-608 MHz). Authorized power: 515-kw max. visual, 51.5-kw max. aural. Antenna: 307-ft. above av. terrain, 317-ft. above ground, 3207-ft. above sea level.

Latitude	31°	51'	59"
Longitude	102°	22'	50"

Transmitter: 201 W. University Blvd., Odessa.
Satellite Earth Station: SatCom, 7-meter C-band.

FM Affiliate: KOCV-FM, 5-kw, 91.3 MHz, 300-ft.
Ownership: Odessa Junior College District.
Began Operation: March 24, 1986.
Represented (legal): Cohn & Marks.
Personnel:
 John McCarroll, General Manager.
 Tom Hughes, Station Manager.
 Al Harris, Chief Engineer.
 Pam Six, Development Director.
 Shorty Stokes, Programming Director.
 Cheri Dalton, Information Director.

KHCE
San Antonio
 Ch. 23

Licensee: Hispanic Community Educational TV Inc., 326 Sterling Browning Dr., San Antonio, TX 78232.
Studio: 326 Sterling Browning Dr., San Antonio, TX 78232.
Telephone: 512-496-2323.
Technical Facilities: Channel No. 23 (524-530 MHz). Authorized power: 1471-kw max. visual. Antenna: 856-ft. above av. terrain, 960-ft. above ground, 1880-ft. above sea level.

Latitude	29°	31'	25"
Longitude	98°	43'	25"

Transmitter: FM Rd. 1560 at Galm Rd.
Ownership: Hispanic Community Educational TV Inc. Delfino Sanchez, Chmn. & Pres.
Began Operation: July 9, 1989.
Personnel:
 Helen Sanchez, General Manager.
 Eric R. Sanchez, Production Director.
 Adam Mendez, Engineering Director.

KLRN-TV
San Antonio
 Ch. 9

Licensee: Alamo Public Telecommunications Council, Box 9, San Antonio, TX 78291-0009.
Studio: 801 S. Bowie St., San Antonio, TX 78205-3296.
Telephone: 210-270-9000. Fax: 210-270-9077.
Technical Facilities: Channel No. 9 (186-192 MHz). Authorized power: 302-kw visual, 30.8-kw aural. Antenna: 930-ft. above av. terrain, 1051-ft. above ground, 1541-ft. above sea level.

Latitude	29°	19'	33"
Longitude	98°	21'	25"

Transmitter: Calaveras Lake at 9445 S. Foster Rd., San Antonio.
Satellite Earth Station: SatCom, 7-meter C-band; Scientific-Atlanta, Standard Communications receivers.
Ownership: Alamo Public Telecommunications Council. Victor Miramontes, Chmn.
Began Operation: September 10, 1962.
Represented (legal): Cohn & Marks.

Personnel:
 Joanne Winik, President & General Manager.
 Charles Vaughn, Senior Vice President, Telecommunications.
 Bonnie Street, Senior Vice President, Development & Marketing.
 Lewis Miller, Vice President, Engineering.
 Patrick A. Lopez, Director, Business Administration & Finance.
 Charles Messina, Director, Instructional Television.

Public/ETV Stations—Texas

Grace Garza, Manager of Public Information.
Jeannette Sigard, Program Manager.

KCTF Waco Ch. 34

Licensee: Brazos Valley Public Broadcasting Foundation, 3906 Green Oak, Waco, TX 76710.

Studio: 600 Austin Ave., Waco, TX 76702.

Telephone: 817-755-3472. Fax: 817-757-3437.

Technical Facilities: Channel No. 34 (590-596 MHz). Authorized power: 80-kw max. visual, 508-ft. above av. terrain, 440-ft. above ground, 1000-ft. above sea level.

Latitude	31°	30'	31"
Longitude	97°	10'	03"

Transmitter: Veterans Administration Hospital grounds, Waco.

Ownership: Brazos Valley Public Broadcasting Foundation. Randy L. Ramey, Pres.

Began Operation: May 22, 1989.

Represented (legal): Arter & Hadden.

Personnel:

Max Rudolph, General Manager.
Nan Holmes, Station Manager.
John Wheeler, Program Director.
Lisa Carter, Marketing Director.
Craig Martin, Production Manager.

Utah

KULC Ogden Ch. 9

Licensee: Utah State Board of Regents, University of Utah, Salt Lake City, UT 84112.

Studio: Dolores Dore Broadcast Center, 101 Wasatch Dr., Salt Lake City, UT 84112.

Telephone: 801-581-4194. Fax: 801-585-6105.

Technical Facilities: Channel No. 9 (186-192 MHz). Authorized power: 166-kw visual, 16.6-kw aural. Antenna: 2931-ft. above av. terrain, 78-ft. above ground, 8529-ft. above sea level.

Latitude	40°	36'	30"
Longitude	112°	09'	34"

Transmitter: Mt. Vision, Oquirrh Mountains, 17-mi. SW of Salt Lake City.

Satellite Earth Station: Collins, 10-meter; Standard Communications, M/A-Com receivers.

Ownership: University of Utah.

Began Operation: December 1, 1986.

Represented (legal): Dow, Lohnes & Albertson.

Represented (engineering): Hammett & Edison Inc.

Personnel:

Helen Lacy, General Manager.
Clark W. Rhoads, Technical Services Director.
Kathy Nelson, Program Director.
Douglas Jones, Promotion & Marketing Director.
Larry Smith, Business Manager.

KBYU-TV

Provo Ch. 11

Licensee: Brigham Young University, Provo, UT 84602.

Studio: Room C-302, Harris Fine Arts Center, Provo, UT 84602.

Telephone: 801-378-8450. Fax: 801-378-5300.

Technical Facilities: Channel No. 11 (198-204 MHz). Authorized power: 162-kw visual, 32.4-kw aural. Antenna: Circularly polarized, 2943-ft. above av. terrain, 89-ft. above ground, 8556-ft. above sea level.

Latitude	40°	36'	28"
Longitude	112°	09'	33"

Transmitter: Mt. Vision, approx. 37-mi. NW of Provo.

Multichannel TV Sound: Stereo and separate audio program.

Satellite Earth Stations: Andrew, 10-meter C-band; Scientific-Atlanta, 4.7-meter C-band; Andrew, Scientific-Atlanta receivers.

FM Affiliate: KBYU-FM, 32-kw, 89.1 MHz (No. 206), 2912-ft.

News Service: UPI.

Ownership: Brigham Young University. Rex E. Lee, Pres.

Began Operation: November 15, 1965.

Represented (legal): Wilkinson, Barker, Knauer & Quinn.

Represented (engineering): Cohen, Dippell & Everist, P.C.

Personnel:

Thomas A. Griffiths, Managing Director.
R. Bruce Reed, Associate Managing Director.
Mel Rogers, General Manager.
Diana Simmons, Assistant Station Manager, Programming.
Lynn Edwards, Chief Engineer.
Frank Wrigley, Marketing Director.
Dale Cressman, News & Public Affairs Manager.
Sandra Ewing, Public Information Manager.
Steven Lowe, Production/Creative Services Manager.
Larry Marston, Operations Manager.
Norma Gonzalez-Collett, Assistant Station Manager, Development.
Cathy Twitty, Administrative Services & Personnel Manager.
Derek Marquis, Underwriting Manager.
Duane Roberts, Academic Services Manager.
Dennis L. Paxman, Business Manager.

KUED

Salt Lake City Ch. 7

Licensee: University of Utah, Salt Lake City, UT 84112.

Studio: 101 Wasatch Dr., University of Utah, Salt Lake City, UT 84112.

Telephone: 801-581-7777. Fax: 801-581-5620.

Technical Facilities: Channel No. 7 (174-180 MHz). Authorized power: 155-kw visual, 24.8-kw aural. Antenna: 3000-ft. above av. terrain, 204-ft. above ground, 8635-ft. above sea level.

Latitude	40°	36'	29"
Longitude	112°	09'	36"

Transmitter: Mount Vision, Oquirrh Mountains, 17-mi. SSW of Salt Lake City.

Multichannel TV Sound: Stereo only.

Satellite Earth Station: Scientific-Atlanta, 10-meter; Standard Components, M/A-Com receivers.

FM Affiliate: KUER, 38-kw, 90.1 MHz (No. 211), 2929-ft.

News Service: NPR.

Ownership: University of Utah.

Began Operation: January 20, 1958.

Represented (legal): Jones, Waldo, Holbrook & McDonough.

Personnel:

- Fred C. Esplin, General Manager.
- Larry S. Smith, Business Manager.
- Scott Chaffin, Broadcasting Director.
- Clark Rhoads, Technical Services Director.
- Margaret Wilson, Development Director.
- Mary Dickson, Promotion Director.
- Art Reid, Multimedia Director.

Vermont

WETK
Burlington
Ch. 33

Licensee: Vermont ETV Inc., 88 Ethan Allen Ave., Colchester, VT 05446.

Studio: 88 Ethan Allen Ave., Colchester, VT 05446.

Telephone: 802-655-4800.

Technical Facilities: Channel No. 33 (584-590 MHz). Authorized power: 1337-kw max. visual, 133.7-kw aural. Antenna: 2674-ft. above av. terrain, 66-ft. above ground, 4065-ft. above sea level.

Latitude	44°	31'	32"
Longitude	72°	48'	54"

Transmitter: Summit of Mount Mansfield, Stowe.

Multichannel TV Sound: Stereo only.

Satellite Earth Station: Collins, 10-meter; Standard Communications receivers.

Ownership: Vermont ETV Inc.

Began Operation: October 16, 1967.

Represented (legal): Covington & Burling.

Represented (engineering): Cohen, Dippell & Everist, P.C.

Personnel:

- Hope S. Green, President.
- Margery H. Swim, Vice President, Broadcasting.
- Wayne S. Rosberg, Vice President, Engineering.
- John E. King, Vice President, Finance & Administration.
- Lee Ann Lee, Vice President, Marketing.
- Ronald A. Whitcomb, Chief Engineer.
- Ann Curran, Manager, Marketing & Communications.
- Kenneth Schwab, Program Director.

WVER
Rutland
Ch. 28

Licensee: Vermont ETV Inc., 88 Ethan Allen Ave., Colchester, VT 05446.

Studio: See WETK, Burlington.

Technical Facilities: Channel No. 28 (554-560 MHz). Authorized power: 247-kw max. visual, 24.7-kw max. aural. Antenna: 1402-ft. above av. terrain, 274-ft. above ground, 2250-ft. above sea level.

Latitude	43°	39'	32"
Longitude	73°	06'	25"

Holds CP for change to 274-kw visual, 1407-ft. above av. terrain, 282-ft. above ground, 2257-ft. above sea level. BPET-910115KE.

Transmitter: Summit of Grandpa's Knob, 7-mi. NW of Rutland.

Multichannel TV Sound: Stereo only.

Ownership: Vermont ETV Inc.

Began Operation: March 18, 1968.

Personnel: See WETK, Burlington.

WVTB
St. Johnsbury
Ch. 20

Licensee: Vermont ETV Inc., 88 Ethan Allen Ave., Colchester, VT 05446.

Studio: See WETK, Burlington.

Technical Facilities: Channel No. 20 (506-512 MHz). Authorized power: 589-kw max. visual, 7.76-kw aural. Antenna: 1942-ft. above av. terrain, 702-ft. above ground, 3356-ft. above sea level.

Latitude	44°	34'	16"
Longitude	71°	53'	39"

Transmitter: Burke Mountain, 2.8-mi. E of East Burke.

Multichannel TV Sound: Stereo only.

Ownership: Vermont ETV Inc.

Began Operation: February 26, 1968.

Personnel: See WETK, Burlington.

WVTA
Windsor
Ch. 41

Licensee: Vermont ETV Inc., 88 Ethan Allen Ave., Colchester, VT 05446.

Studio: See WETK, Burlington.

Technical Facilities: Channel No. 41 (632-638 MHz). Authorized power: 1053-kw max. visual, 105.3-kw aural. Antenna: 2245-ft. above av. terrain, 394-ft. above ground, 3254-ft. above sea level.

Latitude	43°	26'	15"
Longitude	72°	27'	09"

Transmitter: Mount Ascutney, Windsor County.

Ownership: Vermont ETV Inc.

Began Operation: March 18, 1968.

Personnel: See WETK, Burlington.

Virginia

WHTJ
Charlottesville
Ch. 41

(Operates as satellite of WCVE-TV Richmond, VA)

Licensee: Central Virginia Educational Telecommunications Corp., 23 Sesame St., Richmond, VA 23235-0026.

Studio: See WCVE-TV, Richmond.

Telephone: 804-320-1301. Fax: 804-320-8729.

Technical Facilities: Channel No. 41 (632-638 MHz). Authorized power: 251-kw max. visual, 12.5-kw aural. Antenna: 1156-ft. above av. terrain, 278-ft. above ground, 1697-ft. above sea level.

Latitude	37°	58'	58"
Longitude	78°	29'	00"

Transmitter: 3-mi. S of Charlottesville on Carter Mountain.

Public/ETV Stations—Virginia

Ownership: Central Virginia Educational Telecommunications Corp. A. Prescott Rowe, Chmn.; F. M. Halsey, Vice Chmn.; Roger A. McIntosh, V.P.; Guy T. Tripp III, Secy.; Scott C. Arnold, V.P. & Treas.

Began Operation: May 19, 1989.

Represented (legal): Wiley, Rein & Fielding.

Represented (engineering): Cohen, Dippell & Everist, P.C.

Personnel:

Charles W. Sydnor Jr., President & General Manager.
Richard Hall, Vice President, Broadcasting.
John Prather, Vice President, Engineering.
Conni Lombardo, Assistant General Manager.
Calvin Nunnally, Director, Instructional Television.
M. Helene Funk, Program Director.
Judy Flanders, Public Information Officer.
Amy Chown, Development Director.
David M. DeBarger, Production Director.
Dan Vanko, Chief Maintenance Engineer.

WNVC

Fairfax

Ch. 56

Licensee: Central Virginia Educational Telecommunications Corp., 23 Sesame St., Richmond, VA 23235.

Studio: 8101A Lee Hwy., Falls Church, VA 22042.

Telephone: 703-698-9682. **Fax:** 703-849-9796.

Technical Facilities: Channel No. 56 (722-728 MHz). Authorized power: 1230-kw max. & 741-kw horizontal visual, 126-kw max. & 74.1-kw horizontal aural. Antenna: 732-ft. above av. terrain, 689-ft. above ground, 1049-ft. above sea level.

Latitude	38°	52'	28"
Longitude	77°	13'	24"

Holds CP for change to 1259-kw max. visual, 705-ft. above av. terrain, 636-ft. above ground, 997-ft. above sea level, transmitter to 8101A Lee Hwy., Falls Church. BPET-901116KE.

Transmitter: Intersection of U.S. 29-211 & I-495, near Merrifield.

Satellite Earth Stations: Collins, 10-meter C-band; Scientific-Atlanta, 4.6-meter C-band; Houston Tracker, 3-meter Ku & C-band; Drake, 2.8-meter C-band.

Ownership: Central Virginia Educational Telecommunications Corp.

Began Operation: June 1, 1983.

Represented (legal): Wiley, Rein & Fielding.

Represented (engineering): Edward F. Lorentz & Associates.

Personnel:

Ken Gardner, Station Manager.
Garr Johnson, Director, Engineering.
Bruce Miller, News Director.
Fred Thomas, Program Director.
Scott Arnold, Business Manager.
Claudia Barbieri, Marketing Director.
Barbara Hamlin, Development Director.
Dave Gallagher, Operations Manager.

WNVT

Goldvein

Ch. 53

Licensee: Central Virginia Educational Telecommunications Corp., 23 Sesame St., Richmond, VA 23235.

Studio: 8101A Lee Hwy., Falls Church, VA 22042.

Telephone: 703-698-9682. **Fax:** 703-849-9796.

Technical Facilities: Channel No. 53 (704-710 MHz). Authorized power: 2290-kw max. & 1440-kw horizontal visual, 229-kw max. & 144-kw horizontal aural. Antenna: 753-ft. above av. terrain, 619-ft. above ground, 1018-ft. above sea level.

A-1338

Latitude	38°	37'	42"
Longitude	77°	26'	20"

Transmitter: 15100 Joplin Rd., Independence Hill.

Satellite Earth Station: Collins, 10-meter; Collins receivers.

Ownership: Central Virginia Educational Telecommunications Corp.

Began Operation: March 1, 1972.

Personnel:

Mike Baker, Station Manager.
Garrett Johnson, Director, Engineering.
David Hurd, Chief Engineer.
Mary Sooh, Utilization Supervisor.

WHRO-TV

Hampton-Norfolk

Ch. 15

Licensee: Hampton Roads Educational Telecommunications Assn. Inc., 5200 Hampton Blvd., Norfolk, VA 23508.

Studio: 5200 Hampton Blvd., Norfolk, VA 23508.

Telephones: 804-489-9476; 804-881-9476. **Fax:** 804-489-0007.

Technical Facilities: Channel No. 15 (476-482 MHz). Authorized power: 2630-kw max. visual, 263.8-kw max. aural. Antenna: 1006-ft. above av. terrain, 1028-ft. above ground, 1006-ft. above sea level.

Latitude	36°	48'	32"
Longitude	76°	30'	13"

Transmitter: Hwy. 337, 1-mi. S of Driver, VA.

Multichannel TV Sound: Stereo and separate audio program.

Satellite Earth Stations: Transmit/receive Andrew, 10-meter; Comtech, 3.5-meter; DX Antenna, Scientific-Atlanta, Standard Communications receivers.

FM Affiliate: WHRV-FM, 23-kw, 89.5 MHz (No. 208), 730-ft.

News Service: AP.

Ownership: Hampton Roads Educational Telecommunications Assn. Inc. John Fahey, Chmn.

Began Operation: October 2, 1961.

Represented (legal): Cohn & Marks.

Represented (engineering): Moffet, Larson & Johnson Inc.

Personnel:

John R. Morison, President & General Manager.
Kenneth B. Krall, Executive Vice President & Chief Operating Officer.
Lawrence E. Crum, Senior Vice President, Learning Services.
Keith Massie, Vice President, Operations.
Mita Vail, Vice President, Development.
Raymond Jones, Vice President, Public Radio Services.
Mary Pruess, Vice President, Public Television Services.
Bonnie Rennie, Business Manager.
Bruce Beale, Director, Television Production.
Bob Boone, Chief Engineer, Television.
Herman Wood, Chief Engineer, Radio.
Roselyn Teichroew, Promotion Manager.
Donna Hudgins, Director of Communications.

WMSY-TV

Marion

Ch. 52

Licensee: Blue Ridge Public Television Inc., Box 13246, Roanoke, VA 24032.

Studio: See WBRA-TV, Roanoke.

Telephones: 703-344-0991; 800-221-0991. **Fax:** 703-344-2148.

Technical Facilities: Channel No. 52 (698-704 MHz). Authorized power: 691-kw max. & 372-kw horizontal visual, 173-kw max. & 56.2-kw horizontal aural. Antenna: 1460-ft. above av. terrain, 350-ft. above ground, 3910-ft. above sea level.

Latitude	36°	54'	01"
Longitude	81°	32'	35"

Transmitter: Walker Mountain, W of B.F. Buchanan Hwy., 4-mi. N of Marion.

Ownership: Blue Ridge Public Television Inc.

Began Operation: August 1, 1981.

Represented (legal): Cohn & Marks.

Represented (engineering): A. D. Ring, P.C.

Personnel: See WBRA-TV, Roanoke.

WSBN-TV

Norton

Ch. 47

Licensee: Blue Ridge Public Television Inc., Box 13246, Roanoke, VA 24032.

Studio: See WBRA-TV, Roanoke.

Telephones: 703-344-0991; 800-221-0991. **Fax:** 703-344-2148.

Technical Facilities: Channel No. 47 (668-674 MHz). Authorized power: 691-kw max. & 245-kw horizontal visual, 173-kw max. & 37.1-kw horizontal aural. Antenna: 1940-ft. above av. terrain, 240-ft. above ground, 4400-ft. above sea level.

Latitude	36°	53'	52"
Longitude	82°	37'	22"

Transmitter: High Knob, Norton.

Ownership: Blue Ridge Public Television Inc.

Began Operation: March 30, 1971.

Represented (legal): Cohn & Marks.

Personnel: See WBRA-TV, Roanoke.

WCVE-TV

Richmond

Ch. 23

Licensee: Central Virginia Educational Telecommunications Corp., 23 Sesame St., Richmond, VA 23235.

Studio: 23 Sesame St., Richmond, VA 23235.

Telephone: 804-320-1301. **Fax:** 804-320-8729.

Technical Facilities: Channel No. 23 (524-530 MHz). Authorized power: 2980-kw max. & 1350-kw horizontal visual, 204-kw horizontal aural. Antenna: 1073-ft. above av. terrain, 932-ft. above ground, 1289-ft. above sea level.

Latitude	37°	30'	46"
Longitude	77°	36'	06"

Transmitter: 23 Sesame St., Midlothian District, Chesterfield County.

Multichannel TV Sound: Stereo only.

Satellite Earth Stations: Transmit/receive Encom, 9.5-meter C-band; Andrew, 10-meter C-band; Harris, 3-meter C-band; Standard Communications receivers.

FM Affiliate: WCVE-FM.

Ownership: Central Virginia Educational Telecommunications Corp. A. Prescott Rowe, Chmn.; Scott C. Arnold, Treas.

Began Operation: September 10, 1964.

Represented (legal): Wiley, Rein & Fielding.

Represented (engineering): Cohen, Dippell & Everist, P.C.

Personnel:

Charles W. Sydnor Jr., President & General Manager.

Richard Hall, Vice President, Broadcasting.
John A. Prather, Vice President, Engineering.
Calvin Nunnally, Director of Instructional Television.
Judy Flanders, Public Information Officer.
M. Helene Funk, Program Director.
Amy Chown, Development Director.
David M. DeBarger, Production Director.
Daniel T. Vanko, Chief Maintenance Engineer.

WCVW

Richmond

Ch. 57

Licensee: Central Virginia Educational Telecommunications Corp., 23 Sesame St., Richmond, VA 23235.

Studio: 23 Sesame St., Richmond, VA 23235.

Telephone: 804-320-1301. **Fax:** 804-320-8729.

Technical Facilities: Channel No. 57 (728-734 MHz). Authorized power: 1020-kw max. & 457-kw horizontal visual, 91.2-kw horizontal aural. Antenna: 880-ft. above av. terrain, 999-ft. above ground, 1356-ft. above sea level.

Latitude	37°	30'	46"
Longitude	77°	36'	06"

Transmitter: Approx. 100-ft. E of 23 Sesame St., Richmond.

Ownership: Central Virginia Educational Telecommunications Corp.

Began Operation: December 24, 1966.

Personnel: See WCVE-TV, Richmond.

WBRA-TV

Roanoke

Ch. 15

Licensee: Blue Ridge Public Television Inc., Box 13246, Roanoke, VA 24032.

Studio: 1215 McNeil Dr. SW, Roanoke, VA 24015.

Telephones: 703-344-0991; 800-221-0991. **Fax:** 703-344-2148.

Technical Facilities: Channel No. 15 (476-482 MHz). Authorized power: 1820-kw visual, 180-kw aural. Antenna: 2080-ft. above av. terrain, 233-ft. above ground, 3973-ft. above sea level.

Latitude	37°	11'	45"
Longitude	80°	09'	18"

Transmitter: Poor Mountain, 0.7-mi. W of intersection of Rtes. 916 & 612.

Multichannel TV Sound: Stereo only.

Satellite Earth Stations: Andrew, 10-meter Ku & C-band; Harris, 3.5-meter Ku & C-band; Scientific-Atlanta, 3-meter Ku & C-band; Collins, DX Engineering, Scientific-Atlanta receivers.

Ownership: Blue Ridge Public Television Inc. Don Piedmont, Chmn.; E. V. Rexrode Jr., Secy.-Treas.

Began Operation: August 1, 1967.

Represented (legal): Cohn & Marks.

Represented (engineering): A. D. Ring, P.C.

Personnel:

Larry A. Dyer, President & General Manager.
Jon Boettcher, Vice President, Programming.
Barbara Landon, Vice President, Development.
Ronald B. Smith, Vice President, Engineering.
Margaret Crouse, Public Relations Manager.
Sherry Spradlin, Traffic Continuity & Promotion Director.

Public/ETV Stations—Virginia

WVPT

Staunton

Ch. 51

Licensee: Shenandoah Valley Educational TV, 298 Port Republic Rd., Harrisonburg, VA 22801-3052.

Studio: 298 Port Republic Rd., Harrisonburg, VA 22801-3052.

Telephone: 703-434-5391.

Technical Facilities: Channel No. 51 (692-698 MHz). Authorized power: 525-kw max. & 89.1-kw horizontal visual, 67.6-kw max. & 13.5-kw horizontal aural. Antenna: 2230-ft. above av. terrain, 46-ft. above ground, 4382-ft. above sea level.

Latitude	38°	09'	54"
Longitude	79°	18'	51"

Transmitter: Elliott Knob.

Multichannel TV Sound: Stereo and separate audio program.

Satellite Earth Stations: Scientific-Atlanta, 10-meter C-band; Comtech, 3.8-meter Ku & C-band; DX Engineering, Standard Communications receivers.

Ownership: Shenandoah Valley Educational TV Corp.

Began Operation: September 9, 1968.

Represented (legal): Covington & Burling.

Represented (engineering): Moffet, Larson & Johnson Inc.

Personnel:

Arthur E. Albrecht, President.
Sidney A. Smith, Director, Instructional Programming.
Vincent D. O'Connell, Director, Engineering.
Wanda Z. Swecker, Director, Programming.
John Hodges, Production Manager.

Washington

KCKA

Centralia

Ch. 15

Licensee: State Board for Community & Technical Colleges, 1101 S. Yakima Ave., Tacoma, WA 98405.

Studio: See KBTC-TV, Tacoma, WA.

Telephone: 206-596-1528. Fax: 206-596-1643.

Technical Facilities: Channel No. 15 (476-482 MHz). Authorized power: 537-kw visual, 64.6-kw aural. Antenna: 1140-ft. above av. terrain, 234-ft. above ground, 1681-ft. above sea level.

Latitude	46°	33'	16"
Longitude	123°	03'	26"

Transmitter: Crego Hill, 12-mi. SW of Centralia.

Ownership: State Board of Community & Technical Colleges.

Began Operation: October 2, 1982.

Represented (legal): Cohn & Marks.

Represented (engineering): Kenneth Williams Jr.

Personnel:

Mel Jackson, General Manager.
Debbie Emond, Station Manager.
Avon Killion, Program Director.
Sandy Smithingell, Promotion Director.
Al Bednarczyk, Chief Engineer.
Francyn Heineke, Marketing Director.
Mike Scott, Production Manager.

KWSU-TV

Pullman

Ch. 10

Licensee: Washington State U., KWSU Radio-TV Services, Murrow Communications Center, Pullman, WA 99164-2530.

Studio: Edward R. Murrow Communications Center, WSU, Pullman, WA 99164-2530.

Telephone: 509-335-6588. Fax: 509-335-3772.

Technical Facilities: Channel No. 10 (192-198 MHz). Authorized power: 117-kw visual, 11.7-kw aural. Antenna: 1350-ft. above av. terrain, 300-ft. above ground, 3900-ft. above sea level.

Latitude	46°	51'	43"
Longitude	117°	10'	26"

Transmitter: Kamiak Butte, 4-mi. SW of Palouse, 9-mi. N of Pullman.

Satellite Earth Station: Collins, 10-meter; Collins receivers.

AM Affiliate: KWSU, 5-kw, 1250 kHz.

FM Affiliate: KRFA-FM, 1.5-kw, 91.7 MHz.

Ownership: Washington State University. Richard Albrecht, Pres., Board of Regents.

Began Operation: September 24, 1962.

Represented (legal): Cohn & Marks.

Personnel:

Dennis Haarsager, General Manager.
Karen Olstad, Director, Finance & Administration.
Warren Wright, Director, Television.
John Gray, Director, Engineering.
Elizabeth Carroll, Director, Development.
Marvin Marcelo, Operations Manager.
Tom Hungate, On-Air Promotion Manager.
Nick Frazer, Assistant Program Manager.
John Hedrick, Traffic Manager.
Janet Gross, Graphic Designer.

KTNW

Richland

Ch. 31

Licensee: Washington State University, Murrow Communications Center, Pullman, WA 99164-2530.

Studio: 100 Sprout Rd., Richland, WA 99352.

Telephone: 509-335-6588. Fax: 509-335-3772.

Technical Facilities: Channel No. 31 (572-578 MHz). Authorized power: 70.5-kw max. & 21.19-kw horizontal visual, 5.72-kw max. & 2.12-kw horizontal aural. Antenna: 1214-ft. above av. terrain, 56-ft. above ground, 2247-ft. above sea level.

Latitude	46°	06'	23"
Longitude	119°	07'	50"

Transmitter: Jump Off Joe Butte, 8-mi. S of Kennewick.

AM Affiliate: KWSU-AM.

FM Affiliate: KFAE-FM, 100-kw, 89.1 MHz.

Ownership: Washington State University. See KWSU-TV, Pullman.

Began Operation: October 18, 1987.

Represented (legal): Cohn & Marks.

Personnel: See KWSU-TV, Pullman.

KCTS-TV

Seattle

Ch. 9

Licensee: KCTS Television, 401 Mercer St., Seattle, WA 98109.

Studio: 401 Mercer St., Seattle, WA 98109.

Telephone: 206-728-6463. Fax: 206-443-6691.

Technical Facilities: Channel No. 9 (186-192 MHz). Authorized power: 316-kw visual, 51-kw aural. Antenna: 827-ft. above av. terrain, 545-ft. above ground, 1000-ft. above sea level.

Latitude	47°	36'	58"
Longitude	122°	18'	28"

Transmitter: 1611 18th Ave.

Multichannel TV Sound: Stereo and separate audio program.

Satellite Earth Stations: Andrew, 10-meter C-band; Microdyne, 4.5-meter Ku-band; Collins, Scientific-Atlanta receivers.

Ownership: KCTS Television. Robert Behnke, Chmn.; Michael J. Coie, Vice Chmn.; Diana Holland, Secy.; Robert J. Flowers, Treas.

Began Operation: December 7, 1954.

Represented (legal): Dow, Lohnes & Albertson.

Represented (engineering): Cohen, Dippell & Everist, P.C.

Personnel:

- Burnill F. Clark, President & Chief Executive Officer.
- Walter Parsons, Chief Operating Officer.
- Cliff Anderson, Director of Engineering.
- Barry Mitzman, News Director.
- Jane Sheridan, Program Director.
- Michelle Barry, Promotion Director.
- Richard Soto, Marketing Director.
- Dorothy Paton, Development Director.
- Steve Welch, Production Manager.

KSPS-TV

Spokane

Ch. 7

Licensee: Spokane School District No. 81, N. 200 Bernard St., Spokane, WA 99201.

Studio: 3911 S. Regal St., Spokane, WA 99223.

Telephone: 509-353-5777. Fax: 509-456-8785.

Technical Facilities: Channel No. 7 (174-180 MHz). Authorized power: 316-kw visual, 63.2-kw aural. Antenna: 1830-ft. above av. terrain, 595-ft. above ground, 4225-ft. above sea level.

Latitude	47°	34'	34"
Longitude	117°	17'	58"

Transmitter: South end of Krell Hill.

Multichannel TV Sound: Stereo only.

Satellite Earth Stations: Andrew, 10-meter Ku-band; Vertex, 4.5-meter Ku-band; Standard Communications receivers.

Ownership: Spokane School District No. 81.

Began Operation: April 24, 1967.

Represented (legal): Haley, Bader & Potts.

Personnel:

- Claude L. Kistler, General Manager.
- William R. Stanley, Station Manager & Program Director.
- Ron Valley, Chief Engineer.
- Patty Starkey, Development Director.
- Jim Zimmer, Production Manager.

KBTC-TV

Tacoma

Ch. 28

Licensee: State Board of Community & Technical Colleges, Box 1357, Tacoma, WA 98402.

Studio: 1101 S. Yakima Ave., Tacoma, WA 98405.

Telephone: 206-596-1528. Fax: 206-596-1643.

Technical Facilities: Channel No. 28 (554-560 MHz). Authorized power: 679-kw visual, 113.18-kw aural. Antenna: 760-ft. above av. terrain, 504-ft. above ground, 900-ft. above sea level.

Latitude	47°	16'	41"
Longitude	122°	30'	42"

Transmitter: 5544 N. 35th St., Tacoma.

Satellite Earth Stations: Andrew, 4.6-meter C-band; Collins, 10-meter; Collins, Standard Communications receivers.

FM Affiliate: KTPS-FM, 7.93-kw, 91.7 MHz (No. 219), 553-ft.

Ownership: State Board of Community & Technical Colleges.

Began Operation: September 25, 1961 on Ch. 62. Switched to Ch. 28 September 1982.

Represented (legal): Cohn & Marks.

Represented (engineering): Kenneth Williams Jr.

Personnel:

- Debbie Emond, Station Manager.
- Avon Killion, Assistant Station Manager.
- Al Bednarczyk, Chief Engineer.
- Sandy Smithingell, Promotion Director.
- Mel Jackson, Director, Public Affairs & Communications.
- Kelly Symonds, Traffic Manager.
- Vicki Carlson, Financial Assistance.
- Jack Hegsoth, Maintenance Technician.

KYVE-TV

Yakima

Ch. 47

Licensee: KCTS Television, 401 Mercer St., Seattle, WA 98109.

Studio: 1105 S. 15th Ave., Yakima, WA 98902-5399.

Telephone: 509-452-4700. Fax: 509-452-4704.

Technical Facilities: Channel No. 47 (668-674 MHz). Authorized power: 550-kw visual, 55-kw aural. Antenna: 920-ft. above av. terrain, 137-ft. above ground, 2109-ft. above sea level.

Latitude	46°	31'	58"
Longitude	120°	30'	33"

Transmitter: Ahtanum Ridge Rd., 2-mi. SW of Union Gap.

Satellite Earth Station: Collins, 10-meter; Collins receivers.

Ownership: KCTS Television.

Began Operation: November 1, 1962.

Personnel:

- Warren D. Starr, General Manager.
- Roberta Brown, Director of Finance.
- Dianne Ulrich, Program Director.
- Barbara Greco, Promotion Director.
- Rod Venable, Chief Engineer.
- Lawrie Huber, Development Coordinator.
- Ray Martin, Production Manager.
- Rick Spencer, Production Assistant.
- Alan Webster, Assistant Maintenance Engineer.
- Jeff Wasson, PT/Producer.
- Wally Pease, Producer.
- Anita Tanner, Traffic.
- Teresa Silvia, Secretary.

West Virginia

WSWP-TV

Grandview

Ch. 9

Licensee: West Virginia Educational Bcstg. Authority, 600 Capitol St., Charleston, WV 25301.

Studio: Airport Rd., Beckley, WV 25802-2831.

Telephone: 304-255-1501. **Fax:** 304-252-9797.

Technical Facilities: Channel No. 9 (186-192 MHz). Authorized power: 316-kw visual, 63.2-kw aural. Antenna: 1000-ft. above av. terrain, 488-ft. above ground, 3448-ft. above sea level.

Latitude	37°	53'	46"
Longitude	80°	59'	21"

Transmitter: Mann Mountain, approx. 1.1-mi. W of Layland.

Multichannel TV Sound: Stereo and separate audio program.

Satellite Earth Stations: Andrew, 10-meter C-band; Vertex, 6.1-meter Ku-band; Microdyne, 5-meter C-band; Miralite, 3.7-meter Ku-band C-band; Standard Components receivers.

Ownership: West Virginia Educational Bcstg. Authority.

Began Operation: November 1, 1970.

Represented (legal): Cohn & Marks.

Represented (engineering): Moffet, Larson & Johnson Inc.

Personnel:

Rita Ray, General Manager.
H. Leon Drye Jr., Chief Engineer.
Mike Meador, Business Manager.
Craig A. Lanham, Program Director.
Cindy Martin, Promotion Director.
Deloris Kidd, Marketing Director.

WPBY-TV

Huntington

Ch. 33

Licensee: West Virginia Educational Bcstg. Authority, 600 Capitol St., Charleston, WV 25301.

Studios: 1615 3rd Ave., Huntington, WV 25771-6736; 301 Blackwood Ave., Nitro, WV 25143.

Telephones: 304-696-6630; 304-722-2993. **Fax:** 304-696-4343.

Technical Facilities: Channel No. 33 (584-590 MHz). Authorized power: 2371-kw max. & 398-kw horizontal visual, 103.7-kw max. & 39.8-kw horizontal aural. Antenna: 1243-ft. above av. terrain, 1047-ft. above ground, 1988-ft. above sea level.

Latitude	38°	29'	41"
Longitude	82°	12'	03"

Transmitter: 4.9-mi. N 325, E of Milton.

Satellite Earth Station: Collins, 10-meter; Collins receivers.

Ownership: West Virginia Educational Bcstg. Authority.

Began Operation: July 14, 1969.

Represented (legal): Cohn & Marks.

Represented (engineering): Moffet, Larson & Johnson Inc.

Personnel:

Thomas Holleron, General Manager.
William Russell, Program Manager.
Gloria Nash, Acting Business Manager.
Jo Ellen Stephens, Development Director.
William Kelley, Nitro Studio Manager.

James Hultin, Senior Producer.
Sally Carico, Public Information Director.

WNPB-TV

Morgantown

Ch. 24

Licensee: West Virginia Educational Bcstg. Authority, 600 Capitol St., Charleston, WV 25301.

Studio: 191 Scott Ave., Morgantown, WV 26505.

Telephone: 304-293-6511. **Fax:** 304-293-6511.

Technical Facilities: Channel No. 24 (530-536 MHz). Authorized power: 3000-kw max. visual, 157-kw max. aural. Antenna: 1499-ft. above av. terrain, 482-ft. above ground, 3077-ft. above sea level.

Latitude	39°	41'	45"
Longitude	79°	45'	45"

Transmitter: Adjacent to Sand Springs Lookout Tower, 10-mi. NE of Morgantown.

Satellite Earth Stations: Andrew, 10-meter C-band; Orbitron, 5-meter Ku & C-band; Collins, Standard Communications receivers.

Ownership: West Virginia Educational Bcstg. Authority.

Began Operation: February 23, 1969.

Represented (legal): Cohn & Marks.

Represented (engineering): Moffet, Larson & Johnson Inc.

Personnel:

Carolyn Bailey Lewis, General Manager.
Michael A. Galik, Director, Engineering.
Albert H. Prichard, Director, Programming & Production.
Bill Blaker, Production Manager.
Judith A. Parker, Director, Instructional Services.
Babette Taylor, Director, Public Information & Graphic Design.
Carolyn M. McDaniel, Director, Financial Management & Personnel.
Charolette J. Bolyard, Traffic Manager.
Danny Wilson, Engineering Maintenance Manager.
James Belt, Engineering Operations Manager.

Wisconsin

WPNE

Green Bay

Ch. 38

Licensee: Educational Communications Board, 3319 W. Beltline Hwy., Madison, WI 53713-4296.

Studios: 821 University Ave., Madison, WI 53703; Vilas Communications Hall, Madison, WI 53713-4296.

Telephone: 608-264-9600. **Fax:** 608-264-9622.

Technical Facilities: Channel No. 38 (614-620 MHz). Authorized power: 1070-kw visual, 107-kw aural. Antenna: 1181-ft. above av. terrain, 1017-ft. above ground, 1919-ft. above sea level.

Latitude	44°	24'	35"
Longitude	88°	00'	05"

Transmitter: Scray's Hill, 3.8-mi. SE of DePere.

Satellite Earth Stations: Transmit/receive Andrew, 5-meter Ku-band; Andrew, 11-meter C-band; Collins receivers.

News Services: AP, UPI.

Ownership: Wisconsin Educational Communications Board.

Began Operation: September 11, 1972.

Represented (legal): Dow, Lohnes & Albertson.

Represented (engineering): Evans Associates.

Personnel:

Glenn A. Davison, Executive Director & General Manager.
 Byron Knight, Station Manager.
 Dave Iverson, Executive Producer, News & Public Affairs.
 James Steinbach, Program Director.
 Michael Bridgeman, Promotion Director.
 Ron Unmacht, Educational Programming Director.
 Ted Tobie, Associate Director, Finance & Administration.
 Don Moran, Chief Engineer.

WHLA-TV
La Crosse
 Ch. 31

Licensee: Educational Communications Board, 3319 W. Bellline Hwy., Madison, WI 53713-4296.

Studio: 821 University Ave., Madison, WI 53706.

Telephone: 608-264-9600. Fax: 608-264-9622.

Technical Facilities: Channel No. 31 (572-578 MHz). Authorized power: 1070-kw max. & 955-kw horizontal visual, 107-kw aural. Antenna: 1138-ft. above av. terrain, 800-ft. above ground, 2021-ft. above sea level.

Latitude	43°	48'	17"
Longitude	91°	22'	06"

Transmitter: 955 Tschumper Ridge Rd., La Crescent, MN.

Ownership: Wisconsin Educational Communications Board.

Began Operation: December 3, 1973.

Represented (legal): Dow, Lohnes & Albertson.

Represented (engineering): Evans Associates.

Personnel: See WPNE, Green Bay.

WHA-TV
Madison
 Ch. 21

Licensee: Board of Regents of University of Wisconsin System, 1866 Van Hise Hall, Madison, WI 53706.

Studio: 821 University Ave., Madison, WI 53706.

Telephone: 608-263-2227. Fax: 608-263-9763.

Technical Facilities: Channel No. 21 (512-518 MHz). Authorized power: 759-kw max. & 339-kw horizontal visual, 150-kw max. & 67.6-kw horizontal aural. Antenna: 1250-ft. above av. terrain, 1200-ft. above ground, 2245-ft. above sea level.

Latitude	43°	03'	18"
Longitude	89°	28'	42"

Holds CP for change to 1025.87-kw max. visual, 102.5-kw max. aural, 1529-ft. above av. terrain, 1418-ft. above ground, 2513-ft. above sea level, lat. 43° 3' 20", long. 89° 32' 07", transmitter to 6963 Mineral Point Rd., Verona. BPET-850215LQ. Requests modification of CP for change to 1127-kw max. visual. Antenna: 1486-ft. above av. terrain, 1348-ft. above ground, 2474-ft. above sea level, lat. 43° 03' 21", long. 89° 32' 06", transmitter to 0.5-mi. SW of intersection of Mineral Point & Junction Rds. in Middleton Twp. BNPET-940223KE.

Transmitter: 5702 Tokay Blvd., Madison.

Satellite Earth Station: Collins, 10-meter; Collins receivers.

AM Affiliate: WHA, 5-kw, 970 kHz.

News Service: AP.

Ownership: Board of Regents of the University of Wisconsin System.

Began Operation: May 3, 1954.

Represented (legal): Dow, Lohnes & Albertson.

1995 Edition

Personnel:

Luke Lamb, General Manager.
 Byron Knight, Director, Television.
 David Iverson, News Director.
 Ken Dixon, Director, Engineering.
 James Steinbach, Director, Programming & Production.
 Michael Bridgeman, Promotion Director.
 Owen Holtom, Business Manager.
 Malcolm Brett, Development Director.

WHWC-TV
Menomonie

Ch. 28

(Satellite of WPNE, Green Bay, WI)

Licensee: Educational Communications Board, 3319 W. Bellline Hwy., Madison, WI 53713.

Studio: See WPNE, Green Bay.

Telephone: 715-839-2935. Fax: 715-839-2939.

Technical Facilities: Channel No. 28 (554-560 MHz). Authorized power: 1094-kw max. & 871-kw horizontal visual, 54.5-kw aural. Antenna: 1150-ft. above av. terrain, 1200-ft. above ground, 2180-ft. above sea level.

Latitude	45°	02'	47"
Longitude	91°	51'	42"

Holds CP for change to 1172-kw max. visual, 1136-ft. above av. terrain, 1166-ft. above ground, 2146-ft. above sea level, lat. 45° 02' 49", long. 91° 51' 47". BPET-920221KF.

Transmitter: 2.3-mi. NE of Wheeler.

News Services: AP, UPI.

Ownership: Wisconsin Educational Communications Board.

Began Operation: November 16, 1973.

Represented (legal): Dow, Lohnes & Albertson.

Personnel:

Syl Thomas, Regional Office Manager.
 Bill Wiese, Public Information Officer.

WMVS
Milwaukee

Ch. 10

Licensee: Milwaukee Area District Board of Vocational, Technical & Adult Education, 1036 N. 8th St., Milwaukee, WI 53233.

Studio: 1036 N. 8th St., Milwaukee, WI 53233.

Telephone: 414-271-1036. Fax: 414-225-1895.

Technical Facilities: Channel No. 10 (192-198 MHz). Authorized power: 309-kw visual, 30.9-kw aural. Antenna: 1010-ft. above av. terrain, 1101-ft. above ground, 1732-ft. above sea level.

Latitude	43°	05'	48"
Longitude	87°	54'	19"

Requests CP for change 213-kw visual, 1126-ft. above av. terrain, 1175-ft. above ground, 1813-ft. above sea level, lat. 43° 05' 41", long. 87° 54' 11", transmitter to 0.4-mi. N of Capitol Dr. on Holton Ave. BPET-940610KF.

Transmitter: 0.5-mi. N of E. Capitol Dr. on N. Humboldt Ave. Extended.

Multichannel TV Sound: Stereo and separate audio program.

Satellite Earth Station: Collins, 10-meter; Collins, Rockwell, Scientific-Atlanta, Standard Communications receivers.

Ownership: Milwaukee Area District Board of Vocational, Technical & Adult Education. Edgardo Ocasio, Chmn.; Bradford Allison, Vice Chmn.; John R. Birkholz, Pres.; Joseph Bauer, Chief Financial Officer; Bob Clarke, Treas.

Began Operation: October 28, 1957.

Public/ETV Stations—Wisconsin

Represented (legal): Dow, Lohnes & Albertson.

Personnel:

William Bryce Combs, Chief Operating Officer.
David C. Felland, Director, Engineering & Operations.
Tom Dvorak, Program Scheduling Manager.
David Foran, Promotion Director.
Luise Fuzy, Production Manager.
Lamont McLaughlin, Development Manager.
Joe Smith, News Director.

WMVT Milwaukee Ch. 36

Licensee: Milwaukee Area District Board of Vocational, Technical & Adult Education, 1036 N. 8th St., Milwaukee, WI 53233.

Studio: See WMVS, Milwaukee.

Telephone: 414-271-1036. Fax: 414-297-7536.

Technical Facilities: Channel No. 36 (602-608 MHz). Authorized power: 2340-kw max. & 1230-kw horizontal visual, 234-kw max. & 123-kw horizontal aural. Antenna: 890-ft. above av. terrain, 1101-ft. above ground, 1732-ft. above sea level.

Latitude	43°	05'	48"
Longitude	87°	54'	19"

Requests CP for change 4770-kw max. visual, 1221-ft. above av. terrain, 1270-ft. above ground, 1908-ft. above sea level, lat. 43° 05' 41", long. 87° 54' 11", transmitter to 0.4-mi. N of Capitol Dr. on Holton Ave. BPET-940610KE.

Transmitter: 0.5-mi. N of E. Capitol Dr. on N. Humboldt Ave. Extended.

Satellite Earth Stations: Collins, 10-meter C-band; Collins, 5-meter Ku-band; Collins, 3-meter Ku-band; Collins, Standard Communications receivers.

Ownership: Milwaukee Area District Board of Vocational, Technical & Adult Education. See WMVS, Milwaukee.

Began Operation: December 20, 1962.

Represented (legal): Dow, Lohnes & Albertson.

Personnel:

Kathleen Lenhardt, Manager, Program Scheduling.
See also WMVS, Milwaukee.

WLEF-TV Park Falls Ch. 36

Licensee: Educational Communications Board, 3319 W. Beltline Hwy., Madison, WI 53713-4296.

Studio: See WPNE, Green Bay.

Telephone: 608-264-9600. Fax: 608-273-5411.

Technical Facilities: Channel No. 36 (602-608 MHz). Authorized power: 1050-kw max. visual, 105-kw aural. Antenna: 1460-ft. above av. terrain, 1470-ft. above ground, 3018-ft. above sea level.

Latitude	45°	56'	43"
Longitude	90°	16'	28"

Transmitter: 8.2-mi. E of Park Falls, WI.

Ownership: Wisconsin Educational Communications Board.

Began Operation: December 5, 1977.

Represented (legal): Dow, Lohnes & Albertson.

Represented (engineering): Evans Associates.

Personnel: See WPNE, Green Bay.

WHRM-TV

Wausau

Ch. 20

Licensee: Educational Communications Board, 3319 W. Beltline Hwy., Madison, WI 53713-4296.

Studio: See WPNE, Green Bay.

Telephone: 608-264-9600. Fax: 608-264-9622.

Technical Facilities: Channel No. 20 (506-512 MHz). Authorized power: 1450-kw max. & 724-kw horizontal visual, 145-kw aural. Antenna: 985-ft. above av. terrain, 647-ft. above ground, 2263-ft. above sea level.

Latitude	44°	55'	14"
Longitude	89°	41'	31"

Transmitter: 3200 Park Rd., Wausau.

Satellite Earth Station: Andrew, 11-meter C-band; Collins receivers.

Ownership: Wisconsin Educational Communications Board.

Began Operation: October 25, 1975.

Represented (legal): Dow, Lohnes & Albertson.

Represented (engineering): Evans Associates.

Personnel: See WPNE, Green Bay.

Wyoming

KCWC-TV

Lander-Riverton

Ch. 4

Licensee: Central Wyoming College, Communications Complex, 2660 Peck Ave., Riverton, WY 82501.

Studio: Central Wyoming College, Communications Complex, Riverton, WY 82501.

Telephone: 307-856-9291.

Technical Facilities: Channel No. 4 (66-72 MHz). Authorized power: 100-kw visual, 10-kw aural. Antenna: 1515-ft. above av. terrain, 287-ft. above ground, 9172-ft. above sea level.

Latitude	42°	34'	59"
Longitude	108°	42'	36"

Transmitter: 1.5-mi. due N of Hwy. 28 on Limestone Mountain, Atlantic City.

Satellite Earth Station: Dalsat, 7-meter C-band; Scientific-Atlanta receivers.

Ownership: Central Wyoming College. Dr. Joanne McFarland, Pres.

Began Operation: May 10, 1983.

Represented (legal): Fletcher, Heald & Hildreth.

Represented (engineering): Hatfield & Dawson.

Personnel:

Gregory Ray, General Manager.
Roger Hicks, Chief Engineer.
Ruby Calvert, Program Director.
Shirley Walton, Office Manager.

Guam

KGTF
Agana
Ch. 12

Licensee: Guam Educational Telecommunications Corp., Box 21449, Guam Main Facility, GU 96921.

Studio: Mangilao Municipality.

Telephones: 671-734-2207; 671-734-3476. **Fax:** 671-734-5483.

Technical Facilities: Channel No. 12 (204-210 MHz). Authorized power: 27.6-kw visual, 5.5-kw aural. Antenna: 199-ft. above av. terrain, 187-ft. above ground, 467-ft. above sea level.

Latitude	13°	26'	13"
Longitude	144°	48'	17"

Transmitter: Mangilao.

Ownership: Guam Educational Telecommunications Corp. Monica Okada, Chmn.

Began Operation: October 30, 1970.

Represented (legal): Cohn & Marks.

Personnel:

- Joseph E. Tighe, Chief Executive Officer & General Manager.
- Doris Gallo, Television Program Coordinator.
- Messengel Diaz, Television Engineer.
- Benny T. Flores, Operations Manager.
- Ginger S. Underwood, Administrative Officer.

Puerto Rico

WELU
Aguadilla
Ch. 32

Licensee: Healthy Christian Family Media Inc., 257 Advana St., Suite 200, Mayaguez, PR 00680.

Studio: Rd. 411, Atalaya Park, Aguadilla.

Telephone: 809-382-9868.

Technical Facilities: Channel No. 32 (578-584 MHz). Authorized power: 9.33-kw max. visual, 0.93-kw max. aural. Antenna: 950-ft. above av. terrain, 55-ft. above ground, 1177-ft. above sea level.

Latitude	18°	18'	46"
Longitude	67°	11'	09"

Transmitter: 0.5-mi. off Rd. 411, Atalaya Peak.

Ownership: Healthy Christian Family Media Inc. Norman O. Gonzalez, Pres.; Edna B. Gonzales, V.P.; Elsie A. Rivera, Secy.

Began Operation: June 1, 1987. Transfer to present owner from Faith That Pleases God Church Corp. granted by FCC July 31, 1992.

Represented (engineering): Agape TV Media.

Note: Current information not available.

WUJA
Caguas
Ch. 58

Licensee: Caguas Educational TV Inc., Valle Arriba Heights, B-1 Flamboyant Urb, Carolina, PR 00630.

Studio: Box 6556, Caguas, PR 00626.

Telephone: 809-750-4090.

Technical Facilities: Channel No. 58 (734-740 MHz). Authorized power: 55-kw max. visual, 5.5-kw max. aural. Antenna: 1078-ft. above av. terrain, 110-ft. above ground, 1782-ft. above sea level.

Latitude	18°	16'	40"
Longitude	66°	06'	38"

Holds CP for change to 98.8-kw max. visual, 9.88-kw max. aural. BPET-870414KI.

Transmitter: NW of city of Caguas on Rd. 173.

Ownership: Caguas Educational TV Inc.

Began Operation: October 27, 1985.

Represented (engineering): Agape TV Media.

Personnel:

Rodolfo Font, General Manager.

Note: Current information not available.

WMTJ
Fajardo
Ch. 40

Licensee: Ana G. Mendez Educational Foundation, Box 21345, Rio Piedras, PR 00928.

Studio: Box 21345, Rio Piedras, PR 00928.

Telephones: 809-766-2600; 809-766-2604. **Fax:** 809-250-8546.

Technical Facilities: Channel No. 40 (626-632 MHz). Authorized power: 209-kw max. visual, 8.91-kw max. aural. Antenna: 2750-ft. above av. terrain, 205-ft. above ground, 3434-ft. above sea level.

Latitude	18°	16'	34"
Longitude	66°	05'	39"

Holds CP for change to 388-kw max. visual, 2772-ft. above av. terrain, 151-ft. above ground, 3448-ft. above sea level, lat. 18° 18' 36", long. 65° 47' 41", transmitter to PRTC communications facility, El Yunque, approx. 0.7-mi. NW of Fuente, Rio Grande. BPET-900117KH.

Transmitter: 500-yds. W of El Yunque Peak, Rio Grande.

Multichannel TV Sound: Stereo and separate audio program.

Satellite Earth Stations: Vertex, 13-meter C-band; Vertex, 8.1-meter Ku-band; Harris receivers.

News Service: UPI.

Ownership: Ana G. Mendez Educational Foundation. Dr. Emilio Torres Reyes, Chmn.; Jose Mendez, Pres.

Began Operation: February 1, 1985.

Represented (legal): Dow, Lohnes & Albertson.

Represented (engineering): John F. X. Browne & Associates, P.C.

Personnel:

- Jose F. Mendez Jr., General Manager.
- Mariluz Gevena Aguiar, Program Director.
- Arnaldo Hernandez, Promotion Director.
- Carmen Pujols, Business Manager.
- Emilio Sanchez, Development Director.
- Ariel Diaz Osorio, Chief Engineer.
- Adalberto Morales, Production Manager.

WIPM-TV
Mayaguez
Ch. 3

Licensee: Puerto Rico Public Bcstg. Corp., Hostos Ave., Hato Rey, PR 00919.

Studio: Post St., 502-S, Mayaguez, PR 00709.

Telephone: 809-834-0164.

Public/ETV Stations—Puerto Rico

Technical Facilities: Channel No. 3 (60-66 MHz). Authorized power: 81.3-kw visual, 7.24-kw aural. Antenna: 2267-ft. above av. terrain, 322-ft. above ground, 3274-ft. above sea level.

Latitude	18°	09'	00"
Longitude	66°	59'	00"

Transmitter: Hwy. 120, 2.2-mi. S of Maricao, PR.

News Services: AP, UPI.

Ownership: Commonwealth of Puerto Rico.

Began Operation: March 19, 1961.

Represented (legal): Covington & Burling.

Personnel:

Eliezer Caro Martínez, Director, WIPM-TV.
See WIPR-TV, San Juan.

WQTO Ponce Ch. 26

Licensee: Ana G. Mendez Educational Foundation, Box 21345, Rio Piedras, PR 00928.

Studio: RD 176, Km 0.3, Rio Piedras, PR 00928.

Telephone: 809-766-2600. Fax: 809-250-8546.

Technical Facilities: Channel No. 26 (542-548 MHz). Authorized power: 437-kw max. visual, 38-kw max. aural. Antenna: 991-ft. above av. terrain, 213-ft. above ground, 2247-ft. above sea level.

Latitude	18°	04'	50"
Longitude	66°	44'	54"

Transmitter: 2.3-mi. NW of Penuelas.

Multichannel TV Sound: Stereo and separate audio program.

Satellite Earth Stations: Vertex, 13-meter C-band; Vertex, 8.1-meter Ku-band; Harris receivers.

News Service: UPI.

Ownership: Ana G. Mendez Educational Foundation. See WMTJ, Fajardo.

Began Operation: November 26, 1986.

Represented (legal): Dow, Lohnes & Albertson.

Represented (engineering): John F. X. Browne & Associates, P.C.

Personnel: See WMTJ, Fajardo, PR.

WIPR-TV San Juan Ch. 6

Licensee: Puerto Rico Public Bcstg. Corp., Hostos Ave., Hato Rey, PR 00919.

Studio: Hostos Ave., Hato Rey, PR 00919.

Telephone: 809-764-2036.

Technical Facilities: Channel No. 6 (82-88 MHz). Authorized power: 58.9-kw max. visual. Antenna: 2707-ft. above av. terrain, 889-ft. above ground, 3845-ft. above sea level.

Latitude	18°	06'	42"
Longitude	66°	03'	05"

Transmitter: State Road 184, Cerro La Santa Peak, Patillas, PR.

Multichannel TV Sound: Stereo and separate audio program.

Satellite Earth Stations: Collins, 10-meter; Collins, Rockwell receivers.

AM Affiliate: WIPR, 10-kw, 940 kHz.

FM Affiliate: WIPR-FM, 135-kw, 91.3 MHz (No. 217), 2865-ft.

News Services: AP, UPI.

Ownership: Commonwealth of Puerto Rico.

Began Operation: January 6, 1958.

Represented (legal): Covington & Burling.

Personnel:

Agustín Mercado Rosa, General Manager.
Samuel Santiago, Administrative Officer.

Virgin Islands

WTJX-TV Charlotte Amalie Ch. 12

Licensee: Virgin Islands Public Television System, Box 7879, St. Thomas, VI 00801.

Studio: Barbel Plaza, Box 7879, St. Thomas, VI 00801.

Telephone: 809-774-6255. Fax: 809-774-7092.

Technical Facilities: Channel No. 12 (204-210 MHz). Authorized power: 29-kw max. visual, 2.9-kw max. aural. Antenna: 1480-ft. above av. terrain, 134-ft. above ground, 1614-ft. above sea level.

Latitude	18°	21'	26"
Longitude	64°	56'	50"

Transmitter: Signal Hill, 1.3-mi. NW of Charlotte Amalie.

Satellite Earth Stations: Andrew, 15.1-meter; Collins, 10-meter; Vertex, 8-meter Ku-band; Collins, Rockwell receivers.

Ownership: Government of the U.S. Virgin Islands. Board of Directors: Richard P. Boume-Vanneck, Chmn.; James Southerland, Treas.

Began Operation: August 29, 1972.

Represented (legal): Schwartz, Woods & Miller.

Represented (engineering): Kessler & Gehman Associates.

Personnel:

Calvin F. Bastian, General Manager.
Lori J. Elskoe, Programming Director.
Marie Martin, Promotion Director.
Helen S. Gabriel, Business Manager.
Ron Traina, Chief Engineer.
Leslie Hayes, Production Manager.

Construction Permits

With Probable Starting Dates as Reported by Principals.

Symbol (#) indicates station was in operation but has reverted to CP status; for additional data, see FCC file. FCC's file No. given where available; for further details, consult file in FCC Reference Room. Dagger (†) indicates non-commercial station. **Note:** This listing can be kept up-to-date and corrected with the *Television & Cable Action Update* published by Warren Publishing, Inc., reporting all current FCC grants, applications, changes, etc.

Alabama

Dothan (Ch. 60)—WRKJ. Grantee: Marcum Bcstg. Corp., 106 Yale Court, Dothan, AL 36303. Phone: 205-793-4194. Technical facilities: Channel No. 60 (746-752 MHz). Authorized power: 1500-kw max. visual. Antenna: 1227-ft. above av. terrain, 1145-ft. above ground, 1483-ft. above sea level. Latitude 31° 12' 16" Longitude 85° 15' 39". Transmitter: WTVY-FM transmitter site. Ownership: Douglas J. Marcum, 50%; Janice A. Marcum, 50%. Represented (engineering): David P. Thompson. Dothan DMA. BPCT-890623KH. Grant Date: February 12, 1990. Starting Date: Unreported.

Troy (Ch. 67)—WRJM-TV. Grantee: Stage Door Development Inc., 409 E. Broad St., Ozark, AL 36360. Phone: 205-774-9323. Technical facilities: Channel No. 67 (788-794 MHz). Authorized power: 1265-kw max. visual, 464.1-kw max. aural. Antenna: 1943-ft. above av. terrain, 1840-ft. above ground, 2356-ft. above sea level. Latitude 31° 58' 32" Longitude 86° 09' 46". Transmitter: 10 E. Delano St., SE of Grady. Ownership: Stage One Development Inc., 99%; Alice Fay Mizell, 1%. SODI ownership: Jack Mizell, 100%. Represented (legal): Borsari & Kump. Represented (engineering): Lohnes & Culver. Montgomery DMA. BPCT-850522KH. Grant Date: May 20, 1986. Starting Date: Unreported.

Tuskegee (Ch. 22)—Grantee: Tuskegee Assoc., 1059 Bolton Rd., Columbus, GA 31906. Phone: 404-563-7371. Technical facilities: Channel No. 22 (518-524 MHz). Authorized power: 5000-kw max. visual. Antenna: 2001-ft. above av. terrain, 1948-ft. above ground, 2709-ft. above sea level. Latitude 32° 46' 32" Longitude 85° 33' 27". Transmitter: 0.5-mi. S of New Harmony Rd., N of Waverly. Ownership: Kathy Anderson, Gen. Partner, 50%; Wallace R. Walls, Gen. Partner, 12%; William R. Weaver, Donald M. Nahley & Richard L. Nahley, Ltd. Partners, 9.5% each. Represented (engineering): Sisk Engineering Inc. Montgomery DMA. BPCT-870602KG. Grant Date: July 12, 1989. Starting Date: Unreported.

Arizona

Douglas (Ch. 3)—KAIR. Grantee: NPG of Arizona Inc., 115 W. Drachman St., Tucson, AZ 85705. Phone: 602-624-2155. Technical facilities: Channel No. 3 (60-66 MHz). Authorized power: 20-kw visual. Antenna: 177-ft. above av. terrain, 194-ft. above ground, 4285-ft. above sea level. Latitude 31° 22' 38.00" Longitude 109° 31' 19.50". Transmitter: 1.8-mi. NNE of Douglas on U.S. Hwy. 80. Ownership: News Press & Gazette Co. Henry H. Bradley, Chmn.; David R. Bradley Jr., Pres. Represented (legal): Latham & Watkins. Tucson DMA. BPCT-920612KF. Grant Date: May 31, 1994. Starting Date: Unreported.

Flagstaff (Ch. 4)—KZJC. Grantee: WTVV Inc., Box 350, Tupelo, MS 38802. Phone: 601-842-7620. Technical facilities: Channel No. 4 (66-72 MHz). Authorized power: 100-kw visual. Antenna: 377-ft. above av. terrain, 351-ft. above ground, 7365-ft. above sea level. Latitude 35° 04' 24" Longitude 111° 34' 06". Transmitter: 9.7-mi. SSE of Flagstaff. Requests modification of CP for change to 1598-ft. above av. terrain, 263-ft. above ground, 8704-ft. above sea level, lat. 34° 58' 04", long. 111° 30' 30", transmitter to atop Mormon Mountain, 18-mi. SSE of Flagstaff. Ownership: Frank K. Spain, Exec. Officer, 60%; Margaret H. Spain, 40%. For other interests see WTVV Inc. In Ownership of Commercial TV Stations. Represented (legal): Haley, Bader & Potts. Phoenix DMA. BPCT-870821KG. Grant Date: September 14, 1988. Starting Date: Unreported.

Flagstaff (Ch. 9)—KVPY. Grantee: G & D Communications Inc. Technical facilities: Channel No. 9 (186-192 MHz). Authorized power: 1-kw max. visual, 0.1-kw max. aural. Antenna: 1857-ft. above av. terrain, 54-ft. above ground, 9234-ft. above sea level. Latitude 32° 14' 40" Longitude 111° 36' 16". Transmitter: TV Hill, Elden Mountain. Ownership: Jordan H. Goldman, Pres., 47.5%; Ronald I. Dozoretz, V.P., 47.5%; Nancy Cherry, Treas.-Asst. Secy., 5%. G&DCI is permittee of KAFU(TV), Enid, OK. Represented (legal): McFadden, Evans & Sill. Represented (engineering): Communications Engineering Services. Phoenix DMA. BPCT-870224KE. Grant Date: December 1, 1988. Starting Date: Unreported.

Green Valley (Ch. 46)—KXGR. Grantee: Sunlight Corp. Inc., 2309 N. Hampton, Tucson, AZ 85719. Phone: 602-622-0236. Technical facilities: Channel No. 46 (662-668 MHz). Authorized power: 4898-kw max. visual. Antenna: 2028-ft. above av. terrain, 184-ft. above ground, 4560-ft. above sea level. Latitude 32° 14' 56" Longitude 111° 06' 59". Transmitter: Tower D, Tucson Mountain Farm, 8.7-mi. WNW of Tucson. Ownership: Arlene D. Stevenson, Pres. Represented (engineering): Lechman & Johnson Inc. Tucson DMA. BPCT-830311KN. Grant Date: October 31, 1988. Starting Date: Unreported.

Phoenix (Ch. 61)—KASW. Grantee: Brooks Bcstg., 947 E. Longhorn Circle, Chandler, AZ 85249. Phone: 602-899-3594. Technical facilities: Channel No. 61 (752-758 MHz). Authorized power: 5000-kw max. visual. Antenna: 1676-ft. above av. terrain, 207-ft.

above ground, 2877-ft. above sea level. Latitude 33° 20' 00" Longitude 112° 03' 46". Transmitter: South Mountain, 8-mi. S of Phoenix. Ownership: Gregory R. Brooks. Represented (legal): Jones, Waldo, Holbrook & McDonough. Phoenix DMA. BPCT-880802KI. Grant Date: August 1, 1991. Starting Date: Unreported.

Tolleson (Ch. 51)—Grantee: Hector Garcia Salvatierra Ltd. Partnership, 11 W. Medlock Dr., Phoenix, AZ 85013. Phone: 602-277-8938. Technical facilities: Channel No. 51 (692-698 MHz). Authorized power: 5000-kw max. visual, 500-kw max. aural. Antenna: 1755-ft. above av. terrain, 379-ft. above ground, 2959-ft. above sea level. Latitude 33° 20' 05" Longitude 112° 03' 40". Transmitter: South Mountain Park, 7-mi. S of Phoenix. Planned Multichannel TV Sound: Stereo and separate audio program. Ownership: Hector G. Salvatierra, Gen. Partner, 52%; Jemison Investment Co. Inc. & Predag Mitrovich, Ltd. Partners, 48% jointly. JICI ownership: H. Corbin Day, Chmn.-Treas., 31.65%; John S. Jemison Estate, 38.22%; Dorothy J. Day, 10.05%; John S. Jemison III, 10.05%; Margaret L. Jemison, 10.03%. Represented (legal): Wiley, Rein & Fielding. Represented (engineering): Rubin, Bednarek & Associates Inc. Phoenix DMA. BPCT-850215LB. Grant Date: August 27, 1990. Starting Date: Unreported.

Arkansas

#Hot Springs (Ch. 26)—KVTH. Grantee: Agape Church Inc., 701 Napa Valley Dr., Little Rock, AR 72221. Studio: 236 Central, Box 3230, Hot Springs, AR 71914. Phone: 501-223-2525. Technical facilities: Channel No. 26 (542-548 MHz). Authorized power: 244.9-kw max. visual, 24.5-kw max. aural. Antenna: 936-ft. above av. terrain, 525-ft. above ground, 1465-ft. above sea level. Latitude 34° 22' 20" Longitude 93° 02' 47". Transmitter: Jack Mountain, 6-mi. S of Hot Springs. Requests CP for change to 1920-max. visual, 846-ft. above av. terrain, 426-ft. above ground, 1368-ft. above sea level, lat. 34° 22' 21", long. 93° 02' 47", transmitter to Jack Mountain, State Rd. 128, 6.2-mi. S of Hot Springs. BPCT-930409KK. Planned Multichannel TV Sound: Stereo only. Ownership: H. L. Caldwell II, Pres., 25%; Jeanne F. Caldwell, V.P., 25%; Mary S. Keleman, Secy.-Treas., 25%; Terry Nance, Dir., 25%. Agape Church Inc. owns KVTV, Pine Bluff, AR. Represented (legal): Wiley, Rein & Fielding. Represented (engineering): Moffet, Larson & Johnson Inc. Little Rock-Pine Bluff DMA. BPCT-841011KM. Grant Date: March 4, 1985. Starting Date: February 7, 1986; left air May 31, 1988. Scheduled to resume operation February 1995.

Jonesboro (Ch. 48)—Grantee: Arkansas Rural Television Co., 9165 White Dr., Cord, AR 72524. Phone: 501-799-8258. Technical facilities: Channel No. 48 (674-680 MHz). Authorized power: 2188-kw max. visual. Antenna: 1001-ft. above av. terrain, 1010-ft. above ground, 1256-ft. above sea level. Latitude 35° 53' 27" Longitude 90° 54' 06". Transmitter: 5.9-mi. SSE of Jonesboro City Center, 0.43-mi. E of Rte. 1. Ownership: Paula B. Prueft, 60%; Ron Prueft, 40%. Jonesboro DMA. BPCT-900821KF. Grant Date: October 3, 1991. Starting Date: Unreported.

Little Rock (Ch. 42)—KVUT. Grantee: Leininger Geddes Partnership, 102 Fairmont Circle, Daphne, AL 36526. Technical facilities: Channel No. 42 (638-644 MHz). Authorized power: 5000-kw max. visual, 1000-kw max. aural. Antenna: 765-ft. above av. terrain, 724-ft. above ground, 1024-ft. above sea level. Latitude 34° 52' 28" Longitude 92° 00' 35". Transmitter: 4.5-mi. W of Jacksonville. Ownership: Dale Leininger, Gen. Partner, 51%; Darrell Geddes, Gen. Partner, 49%. Represented (engineering): Charles J. Thompson. Little Rock-Pine Bluff DMA. BPCT-850607KO. Grant Date: July 7, 1987. Starting Date: Unreported.

Springdale (Ch. 57)—KSBTV. Grantee: Total Life Community Educational Foundation, Box 1400, Springdale, AR 72764. Phone: 501-524-9891. Technical facilities: Channel No. 57 (728-734 MHz). Authorized power: 171.68-kw max. visual. Antenna: 384-ft. above av. terrain, 318-ft. above ground, 1607-ft. above sea level. Latitude 36° 11' 07" Longitude 94° 17' 49". Transmitter: 0.2-mi. N of State Rd. 68, 8.1-mi. W of Springdale in Washington County. Ownership: Juan Carlos Pardeiro, Pres.; Harold Harris, Secy.-Treas.; Kenneth Knight, Dir. Represented (legal): Bordelon, Hamlin & Theriot. Represented (engineering): E. Harold Munn Jr. & Associates Inc. Fort Smith DMA. BPCT-920600KF. Grant Date: May 28, 1993. Starting Date: Unreported.

California

Avalon (Ch. 54)—Grantee: Es Possible Minority Media Telecommunications, 450 Fern Dell Place, Glendora, CA 91740. Phone: 818-963-0076. Technical facilities: Channel No. 54 (710-716 MHz). Authorized power: 5000-kw max. visual, 500-kw max. aural. Antenna: 1222-ft. above av. terrain, 107-ft. above ground, 1687-ft. above sea level. Latitude 33° 21' 00" Longitude 118° 21' 05". Transmitter: Atop Dakin Peak, Avalon. Ownership: Rosemary Garcia, Pres., 51%; Mateo R. Camarillo, 49%. Represented (legal): Arter &

Construction Permits—California

Hadden. Represented (engineering): Robert L. Purcell Associates Inc. Los Angeles DMA. BPCT-860210KH. Grant Date: September 18, 1992. Starting Date: Unreported.

Callipatria (Ch. 54)—KAJB. Grantee: Marvin Gardens Bcstg. Gen. Partnership, 200 Cherridge Ave., Los Gatos, CA 95030. Phone: 408-354-6066. Technical facilities: Channel No. 54 (710-716 MHz). Authorized power: 5000-kw max. visual. Antenna: 1663-ft. above av. terrain, 423-ft. above ground, 2588-ft. above sea level. Latitude 33° 03' 19" Longitude 114° 49' 39". Transmitter: Black Mountain, 5-mi. SE of Hwy. 78 & 40-mi. E of center of Callipatria. Ownership: Terry Ayers, Pres., 50%; Leo Kesselman, Chief Financial Officer, 50%. Yuma-EI Centro DMA. BPCT-931005KH. Grant Date: June 17, 1994. Starting Date: Unreported.

EI Centro (Ch. 7)—KLXO. Grantee: La Paz Wireless L.P., 6021 Eastwood St., Alta Loma, CA 91701. Technical facilities: Channel No. 7 (174-180 MHz). Authorized power: 316-kw visual, 31.6-kw aural. Antenna: 1588-ft. above av. terrain, 466-ft. above ground, 2510-ft. above sea level. Latitude 33° 03' 21" Longitude 114° 49' 44". Transmitter: Atop Black Mountain, 15-mi. NE of Glamis. Ownership: Dr. Armando Navarro, Gen. Partner, 51%; Imperial Valley Bcstg. L.P., 49%. Imperial Valley Bcstg. L.P. ownership: Becky Bowie, Gen. Partner. Represented (legal): Pepper & Corazzini. Represented (engineering): A. D. Ring, P.C. Yuma-EI Centro DMA. BPCT-870602KI. Grant Date: July 2, 1990. Starting Date: Unreported.

Merced (Ch. 51)—KNSO. Grantee: Sainte Ltd., Suite 3, 100 Sycamore Ave., Modesto CA 95354. Phone: 209-523-0777. Fax: 209-523-0898. Technical facilities: Channel No. 51 (692-698 MHz). Authorized power: 4550-kw max. visual. Antenna: 2116-ft. above av. terrain, 259-ft. above ground, 4380-ft. above sea level. Latitude 37° 31' 59" Longitude 120° 01' 36". Transmitter: Approx. 2-mi. NE of Mount Bullion. Ownership: Sainte Ltd. See Ownership of Commercial TV Stations. Fresno-Visalia DMA. BPCT-870327KK. Grant Date: December 21, 1988. Starting Date: Unreported.

Rancho Palos Verdes (Ch. 44)—KRPA. Grantee: Rancho Palos Verdes Bcstrs. Inc., 15945 Miami Way, Pacific Palisades, CA 90272. Phone: 202-371-5711. Technical facilities: Channel No. 44 (650-656 MHz). Authorized power: 5000-kw max. visual, 500-kw aural. Antenna: 1768-ft. above av. terrain, 172-ft. above ground, 2177-ft. above sea level. Latitude 33° 23' 13" Longitude 118° 24' 00". Transmitter: Black Jack Mountain, Avalon. Requests modification of CP for change to 1481-ft. above av. terrain, 111-ft. above ground, 1691-ft. above sea level, lat. 33° 21' 00", long. 118° 21' 05", transmitter to 2-mi. NW of Avalon. Ownership: Terence E. Crosby, 24%; Arnold Applebaum, 24%; Jim & Susan Devaney, 15.6% jointly; Paul A. Zevnick, 36.4%. Represented (legal): Mullin, Rhyne, Emmons & Topel, P.C. Represented (engineering): Gallagher & Associates, Consulting Radio Engineers. Los Angeles DMA. BPCT-830325KG. Grant Date: July 22, 1985. Starting Date: Unreported.

#San Luis Obispo (Ch. 33)—KADE. Grantee: Raul & Consuelo Palazuelos, 2625 College Ave., Modesto, CA 95359. Phone: 415-255-0371. Studio: 277 South St. Suite X, San Luis Obispo, CA 93406. Phone: 805-541-2433. Technical facilities: Channel No. 33 (584-590 MHz). Authorized power: 60.3-kw max. visual. Antenna: 1444-ft. above av. terrain, 75-ft. above ground, 2552-ft. above sea level. Latitude 35° 21' 38" Longitude 120° 39' 21". Transmitter: Guesta Peak, San Luis Obispo County. Ownership: Raul & Consuelo Palazuelos. Represented (engineering): Communications Engineering Services. Santa Barbara-Santa Maria-San Luis Obispo DMA. Began Operation: January 21, 1990; left air 1993. Starting Date: Unreported.

Twentynine Palms (Ch. 31)—KVMD. Grantee: Desert 31 Television Inc., 22720 S.E. 410th St., Enumclaw, WA 98022. Phone: 206-825-1099. Fax: 206-825-4517. Technical facilities: Channel No. 31 (572-578 MHz). Authorized power: 36.4-kw max. visual. Antenna: 295-ft. above av. terrain, 112-ft. above ground, 3176-ft. above sea level. Latitude 34° 09' 15" Longitude 116° 11' 50". Transmitter: 1.3-mi. N of State Hwy. 62, Section 24, Township 1N, San Bernardino County. Ownership: Mike Parker, Pres., 100%. Los Angeles DMA. BPCT-870529KM. Grant Date: May 26, 1988. Starting Date: Unreported.

Colorado

Boulder (Ch. 14)—KTVJ. Grantee: Roberts Bcstg. of Denver, Suite 300, 1408 N. Kingshighway Blvd., St. Louis, MO 63114. Phone: 312-975-0400. Fax: 312-975-6975. Technical facilities: Channel No. 14 (470-476 MHz). Authorized power: 5000-kw max. visual, 500-kw max. aural. Antenna: 1372-ft. above av. terrain, 829-ft. above ground, 7968-ft. above sea level. Latitude 39° 43' 51" Longitude 105° 13' 56". Transmitter: Lookout Mountain antenna farm, near Golden. Requests modification of CP for change to 1119-ft. above av. terrain, 548-ft. above ground, 7746-ft. above sea level, lat. 39° 43' 53", long. 105° 14' 08", transmitter to 689-ft. SSE of Ch. 2 facility, Lookout Mtn. Antenna Farm, 1.5-mi. SW of Golden. Ownership: Roberts Bcstg. Co. For other interests see Ownership of Commercial TV Stations. Represented (legal): Fletcher, Heald & Hildreth. Represented (engineering): Richard L. Biby, P.E. Denver DMA. BPCT-790130KS. Grant Date: September 1, 1982. Starting Date: Unreported.

Grand Junction (Ch. 4)—KJWA. Grantee: John Harvey Rees, Box 10, 800 Gold Creek Rd., Ohio City, CO 81237. Phone: 303-661-4564. Technical facilities: Channel No. 4 (66-72 MHz). Authorized power: 10.6-kw visual. Antenna: 1385-ft. above av. terrain, 151-ft. above ground, 7283-ft. above sea level. Latitude 39° 03' 56" Longitude 108° 44' 52". Transmitter: 6.4-mi. on bearing 188.6°T from Fruita, Mesa County at Black Ridge. Requests modification of CP for change to 12.9-kw visual, 85-ft. above av. terrain, 283-ft. above ground, 4944-ft. above sea level, lat. 39° 05' 15", long. 108° 33' 56", transmitter

to 345 Hillcrest Manor. BMPCT-940711KI. Planned Multichannel TV Sound: Stereo only. Ownership: John H. Rees, Pres., 100%. Represented (legal): Baraff, Koerner, Olender & Hochberg, P.C. Represented (engineering): Carl T. Jones Corp. Personnel: Kenneth D. Wolf, General Manager; Craig Siegenthaler, Chief Engineer; Mark Driscoll, Program Director; Sue Austin, Development Director. Planned Network Service: Fox. Grand Junction-Montrose DMA. BPCT-920610KK. Grant Date: November 20, 1992. Starting Date: Unreported.

Longmont (Ch. 25)—KDEN. Grantee: Longmont Channel 25 Inc., 121 Dexter Rd., North Little Rock, AR 72116. Technical facilities: Channel No. 25 (536-542 MHz). Authorized power: 5000-kw max. visual. Antenna: 1089-ft. above av. terrain, 1020-ft. above ground, 6076-ft. above sea level. Latitude 40° 05' 48" Longitude 104° 53' 59". Transmitter: 2-mi. WSW of Frederick city center. Ownership: Jimmy C. Cowser, Gen. Partner, 50%; George S. Flinn Jr., Gen. Partner, 50%. Flinn owns license of WCCL(TV) New Orleans, LA; permittee of WFBI(TV) Memphis, TN; WHBQ(AM), Memphis & has interest in KZQA(FM) North Little Rock, AR. Represented (legal): Southmayd & Miller. Represented (engineering): Arthur K. Peters Consulting Engineers. Denver DMA. BPCT-870529KM. Grant Date: August 12, 1988. Starting Date: Unreported.

Connecticut

#Hartford (Ch. 18)—WHCT-TV. Grantee: Martin W. Hoffman, Trustee in Bankruptcy of Astroline Communications Co. L.P., 5th Floor, 50 Columbus Blvd., Hartford, CT 06106. Studio: 18 Garden St., Hartford, CT 06105. Phone: 203-525-4287. Technical facilities: Channel No. 18 (494-500 MHz). Authorized power: 3192-kw visual, 319.2-kw aural. Antenna: 980-ft. above av. terrain, 587-ft. above ground, 1261-ft. above sea level. Latitude 41° 46' 30" Longitude 72° 48' 04". Transmitter: 376 Deercliff Rd., Avon. Satellite Earth Stations: Comtech, 5-meter C-band; Comtech, 3.8-meter Ku-band; Pinzone receivers. Planned Multichannel TV Sound: Stereo only. Ownership: Martin Hoffman Trustee. Represented (legal): Baker & Hostetler. Represented (engineering): Moffet, Larson & Johnson Inc. Hartford & New Haven DMA. BPCT-870304KI. Grant Date: June 30, 1987. Starting Date: August 4, 1954 as WGTH-TV. Left air April 9, 1991.

New Haven (Ch. 59)—WTVJ. Grantee: K-W TV Inc., 4930 W. Oakton St., Skokie, IL 60077. Phone: 708-982-9600. Technical facilities: Channel No. 59 (740-746 MHz). Authorized power: 2588-kw visual, 259-kw aural. Antenna: 1309-ft. above av. terrain, 1104-ft. above ground, 1549-ft. above sea level. Latitude 41° 22' 12" Longitude 72° 45' 12". Transmitter: Sea Hill Rd., approx. 1.2-mi. N of Beach St., North Branford. Ownership: Bernard Katz, Chmn., 17.3%; David H. Katz, Pres., 17.3%; Steven Friedheim, 13.3%; Frank H. Morelli, V.P.; Jerry Weiss, V.P.-Secy.; Benjamin Weiss, V.P.-Treas., 30.6%; Barbara A. Morelli, 17.3%; Helen W. Mimms, 2%; Robert Weiss, 2%. Represented (legal): Leventhal, Senter & Lerman. Hartford & New Haven DMA. BPCT-456. Grant Date: June 24, 1953. Starting Date: Unreported.

Florida

#Boca Raton (Ch. 63 ETV)—WPPB-TV. Grantee: Palmetto Bcstrs. Assoc. for Communities Inc., 4035 N. 29th Ave., Hollywood, FL 33401. Technical facilities: Channel No. 63 (764-770 MHz). Authorized power: 3176-kw max. visual. Antenna: 1017-ft. above av. terrain, 1014-ft. above ground, 1024-ft. above sea level. Latitude 25° 59' 34" Longitude 80° 10' 27". Transmitter: SE corner of S. 33rd Ave. & Pembroke, Pembroke Park. Ownership: Non-profit corp. Officers: Dr. Claude H. Rhea Jr., Pres.; Gordon Gray, V.P.; Dr. Eugene M. Keebler, Secy.; James Watson, Treas.; Norma Ray, Asst. Secy. Represented (legal): May & Dunne, Chartered. Represented (engineering): John F. X. Browne & Associates P.C. BPET-840103KH. Grant Date: June 10, 1986. Starting Date: Unreported.

Bradenton (Ch. 66)—WTBG-TV. Grantee: Bradenton Broadcast TV Co. Ltd., 515 First Ave. E, Bradenton, FL 34208. Phone: 813-747-2879. Technical facilities: Channel No. 66 (782-788 MHz). Authorized power: 2240-kw max. visual. Antenna: 1525-ft. above av. terrain, 1497-ft. above ground, 1578-ft. above sea level. Latitude 27° 24' 30" Longitude 82° 15' 00". Transmitter: Approx. 2-mi. NE of Verna, Manatee County. Ownership: Anita Finoy Rogers, Gen. Partner, 22%; MFR Inc., Ltd. Partner, 78%. MFRI ownership: Thomas Minkoff, 48.5%; Michael Rogers, 48.5%; Robert Francis, 3%. Represented (legal): Buenze & Crawford. Represented (engineering): Smith & Powstenko. Tampa-St. Petersburg-Sarasota DMA. BPCT-870731LB. Grant Date: September 9, 1990. Starting Date: Unreported.

Bunnell (Ch. 58)—WDRU. Grantee: Bunnell Communications Inc., 3120 Pope Ave. SE, Lakeland, FL 33803. Technical facilities: Channel No. 58 (734-740 MHz). Authorized power: 4624-kw max. visual, 462-kw max. aural. Antenna: 1613-ft. above av. terrain, 1621-ft. above ground, 1631-ft. above sea level. Latitude 29° 26' 56" Longitude 81° 17' 59". Transmitter: Black Point Rd., Lots 10 & 12, Sect. 20, Twp. 12, Range 30, Bunnell. Ownership: Arthur T. Lowery, Pres.-Treas., 51%; James W. Allen, V.P.-Secy.; John C. Allen, 24.5%; Edward L. Mickler, 24.5%. Represented (legal): Mullin, Rhyne, Emmons & Topel, P.C. Orlando-Daytona Beach-Melbourne DMA. BPCT-860422KK. Grant Date: November 2, 1987. Starting Date: Unreported.

#Daytona Beach (Ch. 26)—WAYQ. Grantee: George E. Mills Jr., Receiver, 9334 Bay Vista Estates, Orlando, FL 32819. Phone: 407-352-0405. Fax 904-254-0812. Technical facilities: Channel No. 26 (542-548 MHz). Authorized power: 2786-kw max. visual. Antenna: 997-ft. above av. terrain, 1001-ft. above ground, 1017-ft. above sea level. Latitude 29° 17' 10" Longitude 81° 29' 37". Transmitter: 2.1-mi. SSW of Seville.

Ownership: George E. Mills Jr., Trustee. Represented (legal): Jones, Waldo, Holbrook & McDonough. Represented (engineering): Arthur K. Peters Consulting Engineers. Orlando-Daytona Beach-Melbourne DMA. BPCT-800811KF. Grant Date: June 27, 1986. Starting Date: September 15, 1988. Hit by Navy jet in June 1991 & off air since.

#Fort Walton Beach (Ch. 53)—WPAN. Grantee: John Franklin Ministries Inc., 3950 Hwy. 98W, Navarre, FL 32569. Studio: 11 Tupelo Ave. SE, Fort Walton Beach, FL 32548. Correspondence: Box 190, Gulf Breeze, FL 32562. Phone: 904-244-5353. Technical facilities: Channel No. 53 (704-710 MHz). Authorized power: 3088-kw max. visual, 308-kw max. aural. Antenna: 722-ft. above av. terrain, 686-ft. above ground, 732-ft. above sea level. Latitude 30° 24' 09" Longitude 86° 59' 35". Transmitter: Approx. 23.2-mi. W of center of Fort Walton Beach. Satellite Earth Stations: DX, M/A-Corn, Microdyne receivers. Principals: John L. Franklin, Pres.; Delores A. Franklin, Secy. Represented (legal): Pepper & Corazzini. Represented (engineering): A. D. Ring, P.C. Mobile-Pensacola DMA. Starting Date: February 14, 1984. Left air May 22, 1989.

Fort Walton Beach (Ch. 58)—WAWD. Grantee: Rainbow 58 Bcstg. Inc., Box 5527, Destin, FL 32540. Studio: 602 Mountain Drive, Destin, FL 32541. Phone: 904-622-7550. Technical facilities: Channel No. 58 (734-740 MHz). Authorized power: 490-kw max. visual. Antenna: 161-ft. above av. terrain, 151-ft. above ground, 167-ft. above sea level. Latitude 30° 23' 35" Longitude 86° 29' 41". Transmitter: 602 Mountain Dr., Destin. Requests modification of CP for change to 42,353-kw max. visual, 201-ft. above av. terrain, 195-ft. above ground, 210-ft. above sea level, lat. 30° 25' 26", long. 86° 38' 22", transmitter to 118 N.W. Wright Pkwy., Okaloosa. Ownership: Clement S. Ross, 51%; Wendell M. Rowan Ministries Inc., 49%. Represented (legal): Baroff, Koerner, Olender & Hochberg, P.C. Personnel: Wendall M. Rowan, General Manager. Mobile-Pensacola DMA. BPCT-8703317L. Grant Date: August 9, 1988. Starting Date: Unreported.

High Springs (Ch. 53)—WGFL. Grantee: Budd Bcstg. Co., 3111 N.W. 9th Place, Gainesville, FL 32605. Phone: 904-378-3729. Fax: 904-375-6111. Technical facilities: Channel No. 53 (704-710 MHz). Authorized power: 1493-kw max. visual. Antenna: 860-ft. above av. terrain, 817-ft. above ground, 988-ft. above sea level. Latitude 29° 43' 59" Longitude 82° 25' 16". Transmitter: 2.4-mi. NW of the Devil's Millhopper, near Gainesville. Requests modification of CP for change to 1343-kw max. visual, 925-ft. above av. terrain, 925-ft. above ground, 1014-ft. above sea level, lat. 29° 37' 48", long. 82° 34' 24", transmitter to 2.3-mi. SE of Newberry. BMPCT-940718KH. Ownership: Harvey M. Budd & Ilene Budd, 100% jointly. Represented (legal): Baroff, Koerner, Olender & Hochberg, P.C. Represented (engineering): Kessler & Gehman Associates Inc. Gainesville DMA. BPCT-830705KL. Grant Date: June 13, 1986. Starting Date: Unreported.

Inverness (Ch. 64)—WGOX. Grantee: West Florida Television Ltd., Box 1000, Bushnell, FL 33513. Technical facilities: Channel No. 64 (770-776 MHz). Authorized power: 3500-kw max. visual, 350-kw max. aural. Antenna: 1358-ft. above av. terrain, 1351-ft. above ground, 1421-ft. above sea level. Latitude 28° 53' 21" Longitude 82° 22' 17". Transmitter: Along side U.S. Hwy. 41, approx. 0.75-mi. SSE of Hernando. Ownership: Peggy R. Pendergrass, Gen. Partner, 20%; James E. Johnson, Gen. Partner, 20%; Roberta R. Johnson, Ltd. Partner, 20%; Hugh E. Reams, Ltd. Partner, 8%; Bruce Marger, Ltd. Partner, 8%; Allan B. Davis, Ltd. Partner, 8%; Julian M. Piper, Ltd. Partner, 8%; 3 others with less than 3% each. Represented (engineering): Lechman & Johnson Inc. Tampa-St. Petersburg-Sarasota DMA. BPCT-850828KQ. Grant Date: November 5, 1990. Starting Date: Unreported.

†Key West (Ch. 8 ETV)—WWFD. Grantee: Hispanic Keys Bcstg. Corp., 3450 Eagle Ave., Key West, FL 33040. Phone: 305-296-8781. Technical facilities: Channel No. 8 (180-186 MHz). Authorized power: 316-kw visual, 31.6-kw aural. Antenna: 472-ft. above av. terrain, 468-ft. above ground, 472-ft. above sea level. Latitude 24° 39' 33" Longitude 81° 32' 07". Transmitter: Sugarloaf Key, 18.2-mi. ENE of Key West. Requests CP for change to 472-ft. above av. terrain, 472-ft. above ground, 472-ft. above sea level, transmitter to 2.9-mi. NW of Gopher Key, Monroe County. BPET-930113KL. Ownership: Charles P. Curry Jr., Pres., 50%; C. Michael Curry, V.P.-Secy.-Treas., 50%. Sale pending. Represented (legal): Kote & Naffalin. Represented (engineering): Kessler & Gehman Associates Inc. Miami-Fort Lauderdale DMA. BPCT-850917KF. Grant Date: July 18, 1988. Starting Date: Unreported.

Lake Worth (Ch. 67)—WHBI. Grantee: Hispanic Bcstg. Inc., 677 Ocean Blvd., Golden Beach, FL 33160. Phone: 305-822-2100. Technical facilities: Channel No. 67 (788-794 MHz). Authorized power: 504-kw max. visual. Antenna: 197-ft. above av. terrain, 190-ft. above ground, 203-ft. above sea level. Latitude 26° 43' 35" Longitude 80° 04' 53". Transmitter: Centurion Tower Bldg., 1601 Forum Place, Palm Beach County. Ownership: Betty Debra Lidsky, Pres. Represented (engineering): Lohnes & Culver. West Palm Beach-Fort Pierce DMA. BPCT-840306KE. Grant Date: April 28, 1987. Starting Date: Unreported.

Live Oak (Ch. 57)—WFXU. Grantee: Frank A. Baker, 4431 Lafayette St., Marianna, FL 32446. Phone: 904-526-3633. Technical facilities: Channel No. 57 (728-734 MHz). Authorized power: 1858-kw max. visual, 186-kw max. aural. Antenna: 476-ft. above av. terrain, 472-ft. above ground, 564-ft. above sea level. Latitude 30° 03' 52" Longitude 82° 49' 04". Transmitter: 0.37-mi. NE of intersection of Market Rd. & State Rte. 137, 7.6-mi. ENE of O'Brien. Requests modification of CP for change to 1622-kw max. visual, 886-ft. above av. terrain, 886-ft. above ground, 978-ft. above sea level. BMPCT-920807KK. Ownership: Frank A. Baker, 100%. Represented (legal): Baroff, Koerner, Olender & Hochberg. Represented (engineering): Magnuson & Assoc. Inc. Jacksonville-Brunswick DMA. BPCT-860328KM. Grant Date: March 5, 1987. Starting Date: Unreported.

Orange Park (Ch. 25)—WYDP. Grantee: Clay Television Inc., Box 250, Orange Park, FL 32067-0250. Phone: 904-284-5077. Technical facilities: Channel No. 25 (536-542 MHz). Authorized power: 2060.6-kw max. visual, 206-kw max. aural. Antenna: 496-ft. above av. terrain, 549-ft. above ground, 574-ft. above sea level. Latitude 30° 04' 27" Longitude 81° 48' 23". Transmitter: 0.3-mi. SE of intersection of Rtes. 739 & 209, Middleburg. Ownership: Charles R. Fellows, Pres., 12.5%; Joanne N. Thompson, V.P.; Joan J. Bazley, Secy.; Leonora Leano, Treas.; Napoleon Leano, 25%; William S. Bazley, 25%; W. Raleigh Thompson, 25%; Richard C. Fellows, 12.5%. Represented (engineering): Kessler & Gehman Associates Inc. Jacksonville-Brunswick DMA. BPCT-801010KE. Grant Date: July 9, 1985. Grant remanded by U.S. Court of Appeals; regranted March 7, 1988. Starting Date: Unreported.

Orlando (Ch. 27)—WZVY. Grantee: Reece Assoc. Ltd., Box 1968, Orlando, FL 32802. Studio: 22 E. Pine St., Orlando, FL 32801. Phone: 305-423-7560. Technical facilities: Channel No. 27 (548-554 MHz). Authorized power: 5000-kw max. visual, 500-kw max. aural. Antenna: 1606-ft. above av. terrain, 1794-ft. above ground, 1949-ft. above sea level. Latitude 28° 29' 21" Longitude 81° 46' 13". Transmitter: Avalon Claypit Rd., Clermont. Ownership: Marsha D. M. Reece, Pres. & Gen. Partner, 95%; Rudolph Reece Jr., V.P., 5%. Represented (engineering): Andrus & Associates Inc. Orlando-Daytona Beach-Melbourne DMA. BPCT-850320KR. Grant Date: September 19, 1990. Starting Date: Unreported.

Panama City Beach (Ch. 46)—WPCT. Grantee: Beach TV Properties Inc., Suite 23, 8317 W. Hwy. 98, Panama City, FL 32407. Phone: 904-234-2773. Technical facilities: Channel No. 46 (662-668 MHz). Authorized power: 2158-kw max. visual. Antenna: 480-ft. above av. terrain, 480-ft. above ground, 483-ft. above sea level. Latitude 30° 10' 10" Longitude 85° 45' 51". Transmitter: 1.2-mi. S of U.S. Hwy. 98 W, 0.4-mi. W of Thomas Dr. Ownership: Jud Colley, Pres., 50%; Tonita Davis, Secy.-Treas., 50%. For BTVPI's LPTV interests see Ownership of LPTV Stations. Represented (legal): Haley, Bader & Potts. Represented (engineering): Dataworld. Panama City DMA. BPCT-910815KE. Grant Date: June 3, 1993. Starting Date: Unreported.

Tice (Ch. 49)—WRXY-TV. Grantee: West Coast Christian Television Inc., Box 6922, Clearwater, FL 34618. Phone: 813-535-5622. Fax: 813-543-4173. Technical facilities: Channel No. 49 (680-686 MHz). Authorized power: 5000-kw max. visual, 500-kw max. aural. Antenna: 1023-ft. above av. terrain, 1023-ft. above ground, 1050-ft. above sea level. Latitude 26° 47' 08" Longitude 81° 47' 41". Transmitter: Horseshoe Rd., Punta Gorda. Satellite Earth Stations: Plans Perfect 10, 3.7-meter C-band. Ownership: Robert R. D'Andrea, Pres., 33.3%; Donald MacAllister, V.P., 33.3%; Wayne Wetzel, Treas., 33.3%. For other interests, see Christian Television Network in Ownership of Commercial TV Stations. Represented (legal): Gammon & Grange. Represented (engineering): Lechman & Johnson Inc. Fort Myers-Naples DMA. BPCT-841031KL. Grant Date: November 5, 1985. Starting Date: December 31, 1994.

Georgia

†Atlanta (Ch. 57 ETV)—WATC. Grantee: Community Television Inc., Box 1616, Greenville, SC 29602. Phone: 803-244-1616. Fax: 803-292-8481. Technical facilities: Channel No. 57 (728-734 MHz). Authorized power: 398-kw max. visual. Antenna: 423-ft. above av. terrain, 525-ft. above ground, 1348-ft. above sea level. Latitude 33° 48' 40" Longitude 84° 21' 51". Transmitter: 740 Bismark Rd. NE. Ownership: James H. Thompson, 33.3%; Nell Adams, 33.3%; Richard O. Adams, 33.3%. Thompson has interest in Carolina Christian Bcstg.; permittee of WQHB(TV), Sumter, SC; TV Translators W25BU Asheville; W31AZ Hendersonville, NC & W51AT Georgetown, SC. Represented (legal): Cohen & Berfield, P.C. BPET-851018KF. Grant Date: November 5, 1986. Starting Date: Unreported.

Perry (Ch. 58)—WPGA. Grantee: Radio Perry Inc., Box 980, Perry, GA 31069. Phone: 912-987-2980. Fax: 912-987-7595. Technical facilities: Channel No. 58 (734-740 MHz). Authorized power: 1300-kw max. visual. Antenna: 810-ft. above av. terrain, 873-ft. above ground, 1184-ft. above sea level. Latitude 32° 45' 09" Longitude 83° 33' 35". Transmitter: U.S. Hwy. 23 at Bibb-Twigg County line. Ownership: Lowell L. Register, owner WPGA-AM-FM, Perry, GA. Represented (legal): Eric Kravitz, Macon DMA. BMPCT-920820KS. Grant Date: July 18, 1994. Starting Date: Unreported.

#Valdosta (Ch. 44)—WGVP. Grantee: Hutchens Communications Inc., Box 5391, Valdosta, GA 31603. Studio: 275 Norman Dr., Valdosta, GA 31601. Phone: 912-333-0197. Technical facilities: Channel No. 44 (650-656 MHz). Authorized power: 1365-kw max. visual. Antenna: 950-ft. above av. terrain, 950-ft. above ground, 1152-ft. above sea level. Latitude 31° 10' 18" Longitude 83° 21' 57". Transmitter: 1.1-mi. SE of Bamesdale, 1.9-mi. N of Rte. 76, 4.5-mi. E of Sparks, GA. Satellite Earth Stations: 1 in operation. News Services: AP, ABC. Ownership: Gary Hutchens, Pres.-Dir., 55.22%; Mary M. Hutchens, Dir., 14.93%; Robert E. Hutchens, 7.64%; Angie Hutchens, Secy.-Treas., 2.99%; Hyta Mederer, 6.57%; Mae Lyons, 6.87%; William Tyner, 2.99%; Jean McClure, 2.99%. Tallahassee-Thomasville DMA. BMPCT-800102KF. Grant Date: October 20, 1980. Starting Date: December 24, 1980. Suspended operation Nov. 6, 1992.

Hawaii

†Honolulu (Ch. 38 ETV)—KAIE. Grantee: Pacifica Bcstg. Co., Suite 2600, 1142 Auahi St., Honolulu, HI 96814. Phone: 808-529-5770. Technical facilities: Channel No. 38 (614-620 MHz). Authorized power: 289-kw max. visual. Antenna: 1903-ft. above av. terrain, 69-ft. above ground, 2350-ft. above sea level. Latitude 21° 23' 45" Longitude 158° 05' 58". Transmitter: On side of existing KAIM-FM/KORL-FM tower atop Palikea

Construction Permits—Hawaii

Ridge, near Waipahu. Officers: Scott R. Meseck, Pres.; Ines Doplico, V.P.; Mercedes Meseck, Secy.-Treas. Honolulu DMA. BPET-931202KG. Grant Date: March 21, 1994. Starting Date: Unreported.

†Honolulu (Ch. 44 ETV)—KWBH. Grantee: Ho' Ona' Auao Community Television Inc., 1389 Queen Emma St., Honolulu, HI 96813. Phone: 808-945-1121. Technical facilities: Channel No. 44 (650-656 MHz). Authorized power: 303-kw max. visual. Antenna: 1903-ft. above av. terrain, 70-ft. above ground, 2349-ft. above sea level. Latitude 21° 23' 45" Longitude 158° 05' 58". Transmitter: On side of KAIM-FM/KORL(FM) tower, atop Palikea Ridge, near Waipahu. Officers: Scot M. Freeman, Pres.; Samantha Dixon, V.P.; Dominique Freeman, Secy.-Treas. Personnel: Ray Wick, General Manager; Rod Stumhofer, Chief Engineer. Honolulu DMA. BPET-931213KE. Grant Date: March 21, 1994. Starting Date: Unreported.

Idaho

†Filer & Twin Falls (Ch. 19 ETV)—KBGH. Grantee: College of Southern Idaho, Box 1238, Twin Falls, ID 83303. Studio: 315 Falls Ave., Twin Falls, ID 83301. Phone: 208-733-9554. Technical facilities: Channel No. 19 (500-506 MHz). Authorized power: 76.5-kw max. visual, 7.65-kw aural. Antenna: 528-ft. above av. terrain, 69-ft. above ground, 4370-ft. above sea level. Latitude 42° 43' 47" Longitude 114° 24' 52". Transmitter: Flat Top Butte, 5.3-mi. E of Jerome. Officers: Leroy Craig, Chmn.; Gerald Meyerhoeffer, Chief Exec. Officer; Gerald Beck, Chief Operating Officer; John M. Mason, Secy.-Treas. Represented (engineering): Vau N. McArthur. Twin Falls DMA. BPET-920210KE. Grant Date: November 2, 1992. Starting Date: Unreported.

Illinois

Peoria (Ch. 59)—Grantee: Peoria Bcstg. Services Inc., Suite 304, 124 Monterey Rd., South Pasadena, CA 91030. Phone: 213-258-7218. Technical facilities: Channel No. 59 (740-746 MHz). Authorized power: 5000-kw max. visual, 500-kw max. aural. Antenna: 2023-ft. above av. terrain, 1232-ft. above ground, 1328-ft. above sea level. Latitude 40° 40' 26" Longitude 89° 25' 07". Transmitter: 0.5-mi. N & 0.5-mi. E of intersection of Foster & Shuch Rds. Ownership: Michael E. Rodriguez, Pres.-Secy.-Treas. Peoria-Bloomington DMA. BPCT-880209KJ. Grant Date: December 15, 1988. Starting Date: Unreported.

Iowa

Waterloo (Ch. 22)—KFSC. Grantee: Waterloo Television, 303 Jefferson St., Waterloo, IA 50701. Phone: 319-234-0921. Fax: 319-234-5451. Technical facilities: Channel No. 22 (518-524 MHz). Authorized power: 883.4-kw max. visual. Antenna: 128-ft. above av. terrain, 171-ft. above ground, 1020-ft. above sea level. Latitude 42° 29' 43" Longitude 92° 19' 16". Transmitter: 271 Vincent St., Waterloo. Ownership: William D. Silverson. Represented (legal): Rosenman & Colin. Represented (engineering): Communications Engineering Services, P.C. Cedar Rapids-Waterloo-Dubuque DMA. BPCT-8612165K. Grant Date: January 22, 1988. Starting Date: Unreported.

Kansas

Wichita (Ch. 33)—KWCV. Grantee: Wichita Communications, Box 203, RR 1, Stockton, IA 52769-9604. Phone: 319-785-6069. Technical facilities: Channel No. 33 (584-590 MHz). Authorized power: 1981.8-kw max. visual. Antenna: 449-ft. above av. terrain, 449-ft. above ground, 1802-ft. above sea level. Latitude 37° 42' 41" Longitude 97° 31' 50". Transmitter: Approx. 3-mi. N of Rte. 54, 4.5-mi. NE of Goddard. Requests modification of CP for change to 74.72-kw max. visual, 459-ft. above av. terrain, 482-ft. above ground, 1742-ft. above sea level, lat. 37° 33' 58", long. 97° 19' 28", transmitter to 7065 S. Ida, Sedgwick County. Ownership: Denny Workman. For Workman's other interests, see Jefferson Bcstg. Co. Inc. In Ownership of Commercial TV Stations. Represented (engineering): W. Lee Simmons & Assoc. Wichita-Hutchinson DMA. BPCT-870331PZ. Grant Date: March 25, 1988. Starting Date: Unreported.

Kentucky

Harlan (Ch. 44)—WAGV. Grantee: Living Faith Ministries, Box 151, Vansant, VA 24656. Phone: 703-935-7850. Technical facilities: Channel No. 44 (650-656 MHz). Authorized power: 1000-kw max. visual. Antenna: 1972-ft. above av. terrain, 470-ft. above ground, 3790-ft. above sea level. Latitude 36° 48' 00" Longitude 83° 22' 36". Transmitter: Fox Knob Mountain. Ownership: Rev. Buford Smith, Pres.; Fredia Lou Keene, Treas.; Ed Baker, James Haman, Ronnie Clevinger, Billy Ray Dotson, Billy J. Keene & Larry Looney, Dirs. LFM is permittee of WLF, Ch. 68 Grundy, VA; WFLB, Ch. 40 Bluefield, WV. Represented (legal): Baraff, Koemer, Olender & Hochberg, P.C. Tri-Cities (Bristol-Kingsport-Johnson City) DMA. BPCT-870331LR. Grant Date: June 16, 1992. Starting Date: Unreported.

Morehead (Ch. 67)—WAOM. Grantee: Garcia Communications, 1569 N. Millard, Rialto CA 92376. Technical facilities: Channel No. 67 (788-794 MHz). Authorized power: 5000-kw max. visual, 500-kw max. aural. Antenna: 812-ft. above av. terrain, 722-ft. above ground, 1822-ft. above sea level. Latitude 38° 17' 25" Longitude 83° 22' 56". Transmitter: 8-mi. NE of Morehead, near Triplett. Ownership: Marta G. Garcia, Gen. Partner, 33.33%; Edward Powley, Ltd. Partner, 66.66%. Represented (engineering): John

R. Powley. Lexington DMA. BPCT-840921LA. Grant Date: September 11, 1985. Starting Date: Unreported.

Paducah (Ch. 49)—WDKA. Grantee: MacPherson Bcstg. of Kentucky Inc., c/o Robert Sudbrink, 2001 Palm Lake Blvd., West Palm Beach, FL 33409. Phone: 407-832-8407. Technical facilities: Channel No. 49 (680-686 MHz). Authorized power: 2610-kw max. visual, 250-kw max. aural. Antenna: 1073-ft. above av. terrain, 925-ft. above ground, 1486-ft. above sea level. Latitude 37° 23' 45" Longitude 88° 56' 23". Transmitter: 15.7-mi. at N 243° E of Vienna. Ownership: Robert W. Sudbrink & Marion Sudbrink, Principals. For Sudbrink's other interests, see Sudbrink Broadcasting in Ownership of Commercial TV Stations. Represented (engineering): Steve Schrader. Paducah-Cape Girardeau-Harrisburg-Mount Vernon DMA. BPCT-840424KF. Grant Date: May 7, 1985. Starting Date: Unreported.

Louisiana

Columbia (Ch. 11)—Grantee: Pears Bcstg. Inc., 610 Colonial Dr., Lafayette, LA 70506. Phone: 318-981-4823. Technical facilities: Channel No. 11 (198-204 MHz). Authorized power: 316-kw visual. Antenna: 1854-ft. above av. terrain, 1814-ft. above ground, 1995-ft. above sea level. Latitude 32° 03' 15" Longitude 92° 09' 31". Transmitter: 0.5-mi. S of Rte. 126, 2.1-mi. NW of Clarks. Ownership: Thomas G. Pears, Pres., 80%; Tom D. Gay, Secy., 20%. Represented (legal): Hardy, Popham & Wipfel. Represented (engineering): Louis R. du Treil, P.E. Shreveport DMA. BPCT-871109KF. Grant Date: September 28, 1990. Starting Date: Unreported.

New Orleans (Ch. 20)—WHNO. Grantee: Le Sea Bcstg. Corp., Box 12, South Bend, IN 46624. Phone: 219-291-8200. Fax: 219-291-9043. Technical facilities: Channel No. 20 (506-512 MHz). Authorized power: 5000-kw visual. Antenna: 896-ft. above av. terrain, 899-ft. above ground, 899-ft. above sea level. Latitude 29° 55' 11" Longitude 90° 01' 29". Transmitter: Intersection of Behman Hwy. & Garden Oaks Dr. Requests modification of CP for change to 3715-kw max. visual, 902-ft. above av. terrain, 902-ft. above ground, 902-ft. above sea level, transmitter to 3210 Behman Hwy. Ownership: Lester Sumrall, Chmn., 20%; Stephen Sumrall, Pres., 20%; Peter Sumrall, V.P., 20%; Louise M. Sumrall, Secy.-Treas., 20%; David Sumrall, 20%. For other interests see Le Sea Bcstg. In Ownership of Commercial TV Stations. Represented (sales): Landin Media Sales. Represented (legal): Gardner, Carton & Douglas. New Orleans DMA. BPCT-880419KG. Grant Date: September 2, 1993. Starting Date: Unreported.

Slidell (Ch. 54)—Grantee: Trudy M. Mitchell, 18100 Commission Rd., Long Beach, MS 39569. Phone: 601-863-8881. Technical facilities: Channel No. 54 (710-716 MHz). Authorized power: 500-kw max. visual. Antenna: 387-ft. above av. terrain, 384-ft. above ground, 394-ft. above sea level. Latitude 30° 15' 00" Longitude 89° 45' 46". Transmitter: Hudson & Algiers Aves. Ownership: Trudy M. Mitchell, 100%. Represented (legal): Booth, Freret & Imlay. New Orleans DMA. BPCT-900726KG. Grant Date: March 25, 1993. Starting Date: Unreported.

Maine

Lewiston (Ch. 35)—WWLA. Grantee: New England Television Inc., 8 Beacon St., Gloucester, MA 01930. Phone: 508-283-8718. Technical facilities: Channel No. 35 (596-602 MHz). Authorized power: 500-kw max. visual, 100-kw aural. Antenna: 846-ft. above av. terrain, 620-ft. above ground, 1102-ft. above sea level. Latitude 43° 51' 06" Longitude 70° 19' 40". Transmitter: 2.5-mi. S of Gray, in Cumberland County. Ownership: V. Wilson Hickam, Pres. Represented (legal): Mahn, Franklin & Goldenberg. Represented (engineering): Robert L. Purcell Associates Inc. Portland-Auburn DMA. BPCT-850724KH. Grant Date: April 7, 1987. Starting Date: Unreported.

Massachusetts

New Bedford (Ch. 28)—WFDG. Grantee: Bamstead Bcstg. Corp., Box 297, 76 Ashford St., Boston, MA 02134-0003. Phone: 617-782-6072. Technical facilities: Channel No. 28 (554-560 MHz). Authorized power: 5000-kw max. visual, 250-kw max. aural. Antenna: 808-ft. above av. terrain, 833-ft. above ground, 903-ft. above sea level. Latitude 41° 46' 39" Longitude 70° 55' 41". Transmitter: 186 Middleboro Rd., near East Freetown. Ownership: William Barnstead, Pres. Sale pends. Providence-New Bedford DMA. BPCT-800131KI. Grant Date: May 15, 1991. Starting Date: Unreported.

†Norwell (Ch. 46)—WHRC. Grantee: George E. Clancy, Receiver, 529 Pearl St., Brockton, MA 02401. Studio: 80 Prospect St., Cambridge, MA 02139. Phone: 617-536-5390. Technical facilities: Channel No. 46 (662-668 MHz). Authorized power: 66-kw max. visual, 0.66-kw max. aural. Antenna: 272-ft. above av. terrain, 128-ft. above ground, 328-ft. above sea level. Latitude 42° 09' 45" Longitude 70° 48' 52". Transmitter: Paradise Hill, approx. 1-mi. W of Norwell. Ownership: Nikita Maggos, 51%; Alan Lidow, 19.75%; Sheila Turner, 10%; Robert Gilbert, 5%. Sale pends. Represented (legal): Ginsburg, Feldman & Bress, Chartered. Boston DMA. Starting Date: December 6, 1986; left air Spring 1990.

†Vineyard Haven (Ch. 58)—WCYX. Grantee: Boston University Communications Inc., 881 Commonwealth Ave., Boston, MA 02215. Studio: 29 Bassett Lane, Hyannis, MA 02601. Phone: 617-353-2290. Technical facilities: Channel No. 58 (734-740 MHz). Authorized power: 1150-kw max. visual, 119.1-kw max. aural. Antenna: 508-ft. above av. terrain, 370-ft. above ground, 495-ft. above sea level. Latitude 41° 41' 19" Longitude

70° 20' 49". Transmitter: 765 Oak St., West Barnstable. Planned Multichannel TV Sound; Stereo only. Ownership: Boston University Communications Inc. See Ownership of Commercial TV Stations. Represented (legal): Arter & Hadden. Providence-New Bedford DMA. Began Operation: July 19, 1985. Suspended operation: August 14, 1992. Bankruptcy sale approved by FCC September 28, 1994. Plans operation as satellite station of WABU(TV), Boston, MA.

†**Worcester (Ch. 48 ETV)**—WYDN. Grantee: Educational Public TV Corp., 757 Main St., Worcester, MA 01609. Technical facilities: Channel No. 48 (674-680 MHz). Authorized power: 5000-kw max. visual, 100-kw aural. Antenna: 1306-ft. above av. terrain, 819-ft. above ground, 2024-ft. above sea level. Latitude 42° 08' 32" Longitude 72° 13' 28". Transmitter: Steerage Rock, Brimfield, Hampton County. Requests modification of CP for change to 3000-kw max. visual. Ownership: Julie Ramirez, Pres.; Malfida Caballero, Treas.; Ramonita Caballero, Clerk. Represented (engineering): Agape TV Media. BPET-860725KN. Grant Date: August 9, 1988. Starting Date: Unreported.

Michigan

Battle Creek (Ch. 43)—WJUE. Grantee: Western Michigan Christian Bcstg. Inc., Box 907, Jenison, MI 49429-0907. Phone: 616-667-1826. Fax: 616-667-1866. Technical facilities: Channel No. 43 (644-650 MHz). Authorized power: 5000-kw max. visual. Antenna: 1060-ft. above av. terrain, 1030-ft. above ground, 1926-ft. above sea level. Latitude 42° 40' 45" Longitude 85° 03' 57". Transmitter: S side of Coats Grove Rd., 0.5-mi. E of Intersection of Coats Grove Rd. & Hager Rd. Planned Multichannel TV Sound; Stereo and separate audio program. Ownership: William Popjes, 100%. Represented (legal): Cole, Raywid & Braverman. Grand Rapids-Kalamazoo-Battle Creek DMA. BPCT-850607KN. Grant Date: June 9, 1988. Starting Date: March 1, 1995.

Jackson (Ch. 18)—WHTV. Grantee: Jackson TV Co., 6611 Santa Monica Blvd., Los Angeles, CA 90038-1311. Phone: 213-469-5696. Fax: 213-469-2193. Technical facilities: Channel No. 18 (494-500 MHz). Authorized power: 8.91-kw max. visual. Antenna: 240-ft. above av. terrain, 270-ft. above ground, 1205-ft. above sea level. Latitude 42° 14' 50" Longitude 84° 24' 23". Transmitter: 120 W. Michigan Ave., Jackson. Planned Multichannel TV Sound: Stereo and separate audio program. News Services: Reuters, CNN. Ownership: Lawrence Rogow, Gen. Partner, 95%; Donald S. Wilson, Gen. Partner, 5%. Represented (sales): World Television. Represented (legal): Kaye, Scholer, Fierman, Hays & Handler. Represented (engineering): Ventech Engineering. Lansing DMA. BPCT-870526KL. Grant Date: November 16, 1987. Starting Date: Unreported.

Marquette (Ch. 19)—WJMY. Grantee: Upper Peninsula Telecasting Corp., 153 Detrie Dr., Green Bay, WI 54301. Phone: 414-337-9900. Technical facilities: Channel No. 19 (500-506 MHz). Authorized power: 1000-kw max. visual, 100-kw max. aural. Antenna: 1041-ft. above av. terrain, 1028-ft. above ground, 2488-ft. above sea level. Latitude 46° 21' 56" Longitude 87° 49' 34". Transmitter: Ross Lake Rd., 2.9-mi. S of intersection of Hwy. 581. Ownership: James L. Tomlin, Pres. Represented (legal): McFadden, Evans & Sill. Marquette DMA. BPCT-870331LY. Grant Date: December 6, 1988. Starting Date: Unreported.

Minnesota

Duluth (Ch. 21)—KNLD. Grantee: Robin C. Brandt, 1012 3rd St., Juniata, Altoona, PA 16601. Phone: 814-944-6391. Technical facilities: Channel No. 21 (512-518 MHz). Authorized power: 45.36-kw visual. Antenna: 590-ft. above av. terrain, 354-ft. above ground, 1614-ft. above sea level. Latitude 46° 47' 41" Longitude 92° 07' 05". Transmitter: 1603 N. First Ave. W, Duluth. Ownership: Robin C. Brandt. Sale pends. Represented (engineering): John R. Powley. Duluth-Superior DMA. BPCT-860430KF. Grant Date: March 9, 1987. Starting Date: Unreported.

Mississippi

McComb (Ch. 28)—WQHM. Grantee: McComb TV Ltd., Mississippi Ltd. Partnership, Box 489, McComb, MS 39648. Phone: 601-684-1942. Technical facilities: Channel No. 28 (554-560 MHz). Authorized power: 5000-kw max. visual, 500-kw max. aural. Antenna: 550-ft. above av. terrain, 492-ft. above ground, 922-ft. above sea level. Latitude 31° 16' 45" Longitude 90° 26' 53". Transmitter: Robb St. Extension, Summit. Ownership: Susan T. Dowdy, Gen. Partner, 33%; Louis Alford, Gen. Partner, 14%; Philip D. Brady, Gen. Partner, 14%; Albert Mack Smith, Gen. Partner, 14%; J. Wyatt Emmerich, Gen. Partner, 1%; John O. Emmerich Jr., Ltd. Partner, 21.6%; Charles Dunagin, Ltd. Partner, 2.4%. Represented (legal): Gardner, Carlton & Douglas. Represented (engineering): Peter V. Gureckis & Associates. Jackson, MS DMA. BPCT-850213KH. Grant Date: May 1, 1986. Starting Date: Unreported.

Missouri

Kansas City (Ch. 32)—KAIZ. Grantee: T.V. 32 Inc., 4350 Shawnee Mission Pkwy., Fairway, KS 66205. Phone: 913-362-4001. Fax: 913-362-6383. Technical facilities: Channel No. 32 (578-584 MHz). Authorized power: 5000-kw max. visual, 500-kw max. aural. Antenna: 1058-ft. above av. terrain, 1068-ft. above ground, 2018-ft. above sea level. Latitude 38° 52' 16" Longitude 94° 26' 15". Transmitter: 3.3-mi. WNW of intersection of Hwys. 291 & 150. Ownership: Robert B. Leopold, Pres.-Treas., 60%; Thomas B.

Jones, V.P.-Secy., 40%. Kansas City DMA. BPCT-861216K4. Grant Date: October 26, 1990. Starting Date: Unreported.

Montana

Butte (Ch. 18)—KWYB. Grantee: CTN Butte Inc., 118 6th St. S, Great Falls, MT 59405. Phone: 406-761-8816. Fax: 406-454-3484. Technical facilities: Channel No. 18 (494-500 MHz). Authorized power: 2684-kw max. visual, 269-kw max. aural. Antenna: 1962-ft. above av. terrain, 187-ft. above ground, 8442-ft. above sea level. Latitude 46° 00' 29" Longitude 112° 26' 30". Transmitter: 3-mi. E of Butte. Ownership: Continental Television Network Inc. See Ownership of Commercial TV Stations. Represented (sales): Blair Television. Represented (legal): Reddy, Begley & Martin. Represented (engineering): Peter V. Gureckis & Assoc. Butte DMA. BPCT-910225KE. Grant Date: January 9, 1992. Starting Date: Unreported.

#**Hardin-Billings (Ch. 4)**—KOUS-TV. Grantee: National Indian Media Foundation, 103 Patrick SE, Vienna, VA 22180. Phone: 703-204-9209. Technical facilities: Channel No. 4 (66-72 MHz). Authorized power: 100-kw visual, 10-kw aural. Antenna: 1060-ft. above av. terrain, 628-ft. above ground, 4688-ft. above sea level. Latitude 45° 44' 29" Longitude 108° 08' 19". Transmitter: Pryor Star Rte., Billings. News Service: AP. Ownership: Ronald S. Holt, Pres., 25%; Rubie Sooktis, 25%; Joy Matt, 25%; Muriel R. Holt, Secy.-Treas., 25%. Billings DMA. Starting Date: November 26, 1980; left air January 1993.

Helena (Ch. 10)—KHBB. Grantee: KFBB Corp., c/o MDM Bcstg., Box 577, Austin, MN 55912. Phone: 507-433-8836. Technical facilities: Channel No. 10 (192-198 MHz). Authorized power: 5-kw visual. Antenna: 731-ft. above av. terrain, 70-ft. above ground, 5023-ft. above sea level. Latitude 46° 46' 12" Longitude 112° 01' 22". Transmitter: 11-mi. N of city, North Hill area, E of I-15 Helena. Ownership: Wooster Republican Printing Co. See Ownership of Commercial TV Stations. Represented (legal): Baker & Hostetter. Represented (engineering): Mullaney Engineering Inc. Helena DMA. BPCT-891221KG. Grant Date: July 12, 1991. Starting Date: Unreported.

†**Missoula (Ch. 11 ETV)**—KUFM-TV. Grantee: The U. of Montana, Telecommunications Center, Part V180, Missoula, MT 59812. Phone: 406-243-4101. Technical facilities: Channel No. 11 (198-204 MHz). Authorized power: 125-kw visual. Antenna: 2116-ft. above av. terrain, 259-ft. above ground, 7062-ft. above sea level. Latitude 47° 01' 03" Longitude 114° 00' 46". Transmitter: TV Mountain, 3.79-mi. bearing 285.5°T to Evaro. Ownership: U. of Montana, William Mathers, Chmn. Represented (engineering): Moffet, Larson & Johnson Inc. BPET-920219KF. Grant Date: September 25, 1992. Starting Date: Unreported.

Nebraska

Grand Island (Ch. 17)—KTVG. Grantee: Hill Bcstg. Co. Inc., 211-D S. 5th St., Gadsden, AL 35901. Technical facilities: Channel No. 17 (488-494 MHz). Authorized power: 217.33-kw max. visual. Antenna: 282-ft. above av. terrain, 262-ft. above ground, 200-ft. above sea level. Latitude 40° 51' 01" Longitude 98° 24' 40". Transmitter: 2-mi. W & 2.3-mi. S of the junction of Hwys. 30 & 281. Requests modification of CP for change to 1877-kw max. visual, 613-ft. above av. terrain, 571-ft. above ground, 2602-ft. above sea level, lat. 40° 43' 43", long. 98° 34' 13", transmitter to 12100 Rulnforth Rd., 3-mi. N of Prosser. BNPCT-940914KG. Ownership: Robert D. Hill, Pres.-Dir., 100%. Represented (legal): Fletcher, Heald & Hildreth. Represented (engineering): Gary M. McGlothlen. Lincoln & Hastings-Kearney DMA. BPCT-840601KF. Grant Date: February 27, 1986. Starting Date: Unreported.

Nevada

Las Vegas (Ch. 15)—KZIR. Grantee: Tierra Alta Bcstg. Inc., 217 Hope St., Suite 3, Bristol, RI 02809. Phone: 401-253-1194. Technical facilities: Channel No. 15 (476-482 MHz). Authorized power: 5000-kw max. visual. Antenna: 1260-ft. above av. terrain, 276-ft. above ground, 3537-ft. above sea level. Latitude 36° 00' 32" Longitude 115° 00' 22". Transmitter: Electronics site on Black Mountain, approx. 2.7-mi. SW of Henderson. Ownership: Irma Rico, Pres., 100%. Las Vegas DMA. BPCT-881205KJ. Grant Date: April 24, 1992. Starting Date: Unreported.

Reno (Ch. 11)—KRXI. Grantee: Nevada Television Corp., 3500 Lakeside Court, Reno, NV 89509. Technical facilities: Channel No. 11 (198-204 MHz). Authorized power: 177-kw visual, 17.7-kw aural. Antenna: 2809-ft. above av. terrain, 208-ft. above ground, 8408-ft. above sea level. Latitude 39° 35' 25" Longitude 119° 55' 40". Transmitter: Peavine Peak, 8.5-mi. NW of Reno. Ownership: Luther Mack, Pres., 40%; Ann Bersi, V.P., 30%; Jane Manning, Secy.-Treas., 30%. Represented (legal): Dow, Lohnes & Albertson. Represented (engineering): Cohen, Dippell & Everist, P.C. Reno DMA. BPCT-850509KU. Grant Date: August 24, 1990. Starting Date: Unreported.

New Hampshire

#**Concord (Ch. 21)**—WNHT. Grantee: New England Television, 8 Beacon St., Gloucester, MA 01930. Phone: 508-283-8718. Technical facilities: Channel No. 21 (512-518 MHz). Authorized power: 1845-kw max. & 1334-kw horizontal visual, 185-kw max. & 133.7-kw horizontal aural. Antenna: 1133-ft. above av. terrain, 299-ft. above ground, 1712-ft. above sea level. Latitude 43° 11' 14" Longitude 71° 19' 11.50". Transmitter: Fort Mountain,

Construction Permits—New Hampshire

2.68-mi. S of Hwy. 4, 2.72-mi. W of Pleasant Lake, near Goss. Satellite Earth Stations: Scientific-Atlanta, 5-meter C-band; Vertex, 4.6-meter Ku-band; Paracclipse, 3-meter C-band; W/A-Com, Scientific-Atlanta, Wagner receivers. Ownership: Wilson Hickman, Pres. Represented (legal): Sutherland, Asbill & Brennan. Boston DMA. BPCT-800721KF. Grant Date: April 15, 1981. Began operation April 16, 1984; left air March 31, 1989.

New Jersey

Atlantic City (Ch. 62)—WACI. Grantee: Garden State Communications, Suite 503, 400 W. Horrtter St., Philadelphia, PA 19119. Phone: 215-848-9471. Technical facilities: Channel No. 62 (758-764 MHz). Authorized power: 5000-kw max. visual, 500-kw max. aural. Antenna: 466-ft. above av. terrain, 475-ft. above ground, 482-ft. above sea level. Latitude 39° 22' 20.80" Longitude 74° 25' 47.00". Transmitter: 655 Abescon Blvd., Atlantic City. Ownership: Gloria P. Easton, Gen. Partner, 51%; Dr. Robert J. Rutman, Ltd. Partner, 10%; Dr. Helen O. Dickens, Ltd. Partner, 10%; Lowell Mann, Ltd. Partner, 10%; Harry Rivkin, Ltd. Partner, 10%. Represented (legal): David E. Honig. Represented (engineering): Lechman & Johnson Inc. Philadelphia DMA. BPCT-860410KM. Grant Date: September 9, 1987. Starting Date: Unreported.

†**West Milford (Ch. 66 ETV)**—WFME-TV. Grantee: Family Stations Inc., 3108 Fulton Ave., Sacramento CA 95821. Phone: 916-481-8191. Technical facilities: Channel No. 66 (782-788 MHz). Authorized power: 24-kw max. visual. Antenna: 711-ft. above av. terrain, 135-ft. above ground, 1293-ft. above sea level. Latitude 41° 07' 14" Longitude 74° 12' 03". Transmitter: Bald Mountain near Mahwah. Ownership: Non-stock corp. Principals: Harold Camping, Pres.; Scott L. Smith, V.P.-Asst. Secy.; Richard Van Dyk, Secy.-Treas.; Matt Tuter, Engineering Dir. FSI has radio interests. Represented (legal): Fletcher, Heald & Hildreth. Represented (engineering): Robert A. Jones Consulting Engineers. BPET-860212KJ. Grant Date: March 30, 1988. Starting Date: Unreported.

New Mexico

Albuquerque (Ch. 50)—KKIK-TV. Grantee: Ramar Communications Inc., 9800 University Ave., Lubbock, TX 79423. Phone: 806-745-3434. Technical facilities: Channel No. 50 (686-692 MHz). Authorized power: 1439-kw max. visual. Antenna: 4153-ft. above av. terrain, 120-ft. above ground, 10,750-ft. above sea level. Latitude 35° 12' 45" Longitude 106° 26' 56". Transmitter: Sandia Crest electronic site, lots 6 & 7. Ownership: Ramar Communications Inc. See Ownership of Commercial TV Stations. Represented (legal): Leventhal, Senter & Lerman. Albuquerque-Santa Fe DMA. BPCT-881223KF. Grant Date: June 14, 1991. Starting Date: Unreported.

Gallup (Ch. 3)—KOFT. Grantee: Pulitzer Bcstg. Co., Box 25982, Albuquerque, NM 87125. Phone: 505-884-7777. Technical facilities: Channel No. 3 (60-66 MHz). Authorized power: 24-kw visual. Antenna: 102-ft. above av. terrain, 135-ft. above ground, 6864-ft. above sea level. Latitude 35° 32' 29" Longitude 108° 44' 31". Transmitter: McKinley County, 1-mi. N of Gallup. Ownership: Pulitzer Publishing Co. See Ownership of Commercial TV Stations. Represented (legal): Vemer, Lipfert, Bernhard, McPherson & Hand. Represented (engineering): Jules Cohen & Associates, P.C. Albuquerque-Santa Fe DMA. BPCT-891010KG. Grant Date: February 23, 1990. Starting Date: Unreported.

New York

#**Jamestown (Ch. 26)**—WTJA. Grantee: Jamestown TV Assoc., 401 W. Kirkpatrick St., Syracuse, NY 13250-0095. Studio: 2 Orchard Rd., Ellicott. Phone: 315-472-0200. Technical facilities: Channel No. 26 (542-548 MHz). Authorized power: 715-kw max. visual. Antenna: 597-ft. above av. terrain, 427-ft. above ground, 2057-ft. above sea level. Latitude 42° 05' 06" Longitude 79° 17' 23". Transmitter: 2 Orchard Rd., Ellicott. Requests CP for change to 659-kw max. visual, 590-ft. above av. terrain, 426-ft. above ground, 2057-ft. above sea level. BPCT-940124KE. Ownership: Craig L. Fox & George W. Kimble, Gen. Partners, 50% each. Fox has TV and LPTV interests. Represented (legal): James L. Oyster. Buffalo DMA. BPCT-831018KM. Grant Date: January 16, 1985. Starting Date: September 24, 1988; left air 1991.

Springville (Ch. 67)—WNGS. Grantee: Unicorn/Springville, Suite A-4, 101 Rubin Court, Cary, NC 17511. Phone: 919-467-1907. Technical facilities: Channel No. 67 (788-794 MHz). Authorized power: 15-kw max. visual. Antenna: 438-ft. above av. terrain, 180-ft. above ground, 2124-ft. above sea level. Latitude 42° 24' 50" Longitude 78° 37' 47". Transmitter: Springville. Ownership: Caroline K. Powley. Represented (engineering): J. R. Powley. Buffalo DMA. BPCT-911029KG. Grant Date: February 1, 1993. Starting Date: Unreported.

North Carolina

Asheville (Ch. 62)—WASV-TV. Grantee: Video Marketing Network Inc., 2477 Stickney Point Rd., Suite 319B, Sarasota, FL 34231. Phone: 813-923-3029. Fax: 813-923-8227. Technical facilities: Channel No. 62 (758-764 MHz). Authorized power: 11.9-kw max. visual. Antenna: 1106-ft. above av. terrain, 92-ft. above ground, 3491-ft. above sea level. Latitude 35° 31' 39" Longitude 82° 29' 44". Transmitter: 1.33-mi. ENE of intersection of Rte. 25A & Blueridge Pkwy. Ownership: Video Marketing Network Inc. Greenville-Spartanburg-Asheville-Anderson DMA. Began operation June 1, 1986. Left air in 1988.

Jacksonville (Ch. 35)—WFXZ-TV. Grantee: Local Television Assoc. Inc., Box 2069, Morehead City, NC 28557. Phone: 919-240-0888. Technical facilities: Channel No. 35 (596-602 MHz). Authorized power: 1400-kw max. visual. Antenna: 804-ft. above av. terrain, 820-ft. above ground, 866-ft. above sea level. Latitude 35° 02' 27" Longitude 77° 21' 11". Transmitter: W of SR 58, 1.6-mi. S of Trenton. Ownership: Local Television Associates Inc. See Ownership of Commercial TV Stations. Represented (legal): Fisher, Wayland, Cooper & Leader. Greenville-New Bern-Washington DMA. BPCT-911106KF. Grant Date: April 22, 1993. Starting Date: Unreported. Plans operation as satellite station of WFXI Morehead City, NC.

Kannapolis (Ch. 64)—WKAY. Grantee: Community Action Communications Inc., Box 8186, Moose Rd., Kannapolis, NC 28083. Phone: 704-933-9529. Technical facilities: Channel No. 64 (770-776 MHz). Authorized power: 129-kw max. visual. Antenna: 282-ft. above av. terrain, 305-ft. above ground, 1004-ft. above sea level. Latitude 35° 29' 17" Longitude 80° 36' 18". Transmitter: 910 Fairview St. Caraburus County. Ownership: Truth Temple Inc. Principals: Joel Fowler Jr., Pres.; Floyd Fry Jr., V.P.; Sharon Powell, Secy.; Dick Shoff, Treas. Charlotte DMA. BPCT-800516KQ. Grant Date: April 18, 1988. Starting Date: Unreported.

Raleigh (Ch. 50)—WACN. Grantee: Tar Heel Bcstg., Suite D, 11301 Penny Rd., Apex, NC 27502. Phone: 919-471-4461. Technical facilities: Channel No. 50 (686-692 MHz). Authorized power: 5000-kw max. visual, 500-kw max. aural. Antenna: 1088-ft. above av. terrain, 967-ft. above ground, 1437-ft. above sea level. Latitude 35° 42' 52" Longitude 78° 49' 01". Transmitter: Hwy. 1010, approx. 2-mi. SE of Apex. Requests modification of CP for change to 1965-ft. above av. terrain, 1975-ft. above ground, 2224-ft. above sea level, lat. 35° 40' 22", long. 78° 32' 26", transmitter to Wake County. BMPCT-940908KE. Ownership: Edward E. Hollowell, Chmn.; Linden Charles Boxwell, Vice. Chmn.; Bruce Warner Johnson, Treas.; Nancy H. Duke, Secy.; James P. Layton, Exec. Dir. Represented (legal): Reddy, Begley & Martin. Represented (engineering): Cohen, Dippell & Everist, P.C. Raleigh-Durham DMA. BPCT-841004KF. Grant Date: June 7, 1989. Starting Date: Unreported.

Wilson (Ch. 30)—WEOU. Grantee: Channel 30 Telecasters Ltd. Partnership, Box 586, Durham, NC 27702. Technical facilities: Channel No. 30 (566-572 MHz). Authorized power: 1830-kw max. visual. Antenna: 1768-ft. above av. terrain, 1739-ft. above ground, 1982-ft. above sea level. Latitude 35° 49' 53" Longitude 78° 08' 50". Transmitter: 1130, 0.5-mi. W of intersection with Hwy. 1106, near Middlesex. Ownership: Wilson Telecasters Inc., Gen. Partner, 10%; Robinson O. Everrett, Ltd. Partner, 90%. WTI ownership: Benjamin T. Perry III, Gen. Partner, 20%; American Telecasters Inc., Gen. Partner, 1%; American Telecasters Inc., Ltd. Partner, 79%. For Everett's other interests, see Ownership of Commercial TV Stations. Raleigh-Durham DMA. BPCT-840119KE. Grant Date: January 16, 1985. Reinstated: September 29, 1992. Starting Date: Unreported.

Ohio

#**Portsmouth (Ch. 30)**—WUXA. Grantee: Television Properties Inc., Box 90307, Knoxville, TN 37990. Studio: 923 1/2 Findlay St., Portsmouth, OH 45662. Phone: 615-694-4079. Technical facilities: Channel No. 30 (566-572 MHz). Authorized power: 1353-kw max. visual, 135-kw max. aural. Antenna: 778-ft. above av. terrain, 851-ft. above ground, 1947-ft. above sea level. Latitude 38° 45' 42" Longitude 83° 03' 41". Transmitter: Navoo Pond Creek Rd., West Portsmouth. Ownership: Kenneth W. Russell, Pres., 100%; Pearl G. Russell, Secy. Represented (engineering): Consolidated Communications Inc. Charleston-Huntington DMA. BPCT-821108KG. Grant Date: August 10, 1984. Began Operation: May 8, 1988; left air 1989.

Toledo (Ch. 40)—WLMB. Grantee: Dominion Bcstg. Inc., 215 Melody Lane, Toledo, OH 43615. Phone: 419-473-7283. Technical facilities: Channel No. 40 (626-632 MHz). Authorized power: 2400-kw max. visual, 240-kw max. aural. Antenna: 735-ft. above av. terrain, 719-ft. above ground, 1449-ft. above sea level. Latitude 41° 42' 44" Longitude 83° 57' 30". Transmitter: Rte. 120, 2.5-mi. W of Metamora. Ownership: Larry Whitley, Pres.; Ronald L. Mighell, V.P.; Jerry Toth, Secy.-Treas., 33.33% each. Represented (legal): Fisher, Wayland, Cooper & Leader. Represented (engineering): du Treil, Lundin & Rackley, Toledo DMA. BPCT-860410KU. Grant Date: August 29, 1988. Starting Date: Unreported.

Oklahoma

Enid (Ch. 20)—KAFU. Grantee: G & D Communications Inc. Technical facilities: Channel No. 20 (506-512 MHz). Authorized power: 141-kw max. visual, 14.1-kw max. aural. Antenna: 445-ft. above av. terrain, 333-ft. above ground, 1673-ft. above sea level. Latitude 36° 28' 35" Longitude 97° 53' 52". Transmitter: 1-mi. N & 1.5-mi. W of intersection of Rtes. 81 & 45. Ownership: Jordan H. Goldman, Pres., 47.5%; Ronald I. Dozoretz, V.P., 47.5%; Nancy Cherry, Treas.-Asst. Secy., 47.5%. GOCI is permittee of KVPY Ch. 9, Flagstaff, AZ. Represented (legal): McFadden, Evans & Still. Represented (engineering): Richard L. Biby. Oklahoma City DMA. BPCT-870112KE. Grant Date: October 5, 1987. Starting Date: Unreported.

Oklahoma City (Ch. 62)—KMNZ. Grantee: Aracells Ortiz, 168 Meadowbrook Lane, San Benito, TX 78586. Phone: 210-399-7981. Technical facilities: Channel No. 62 (758-764 MHz). Authorized power: 1000-kw max. visual, 100-kw max. aural. Antenna: 763-ft. above av. terrain, 800-ft. above ground, 1852-ft. above sea level. Latitude 35° 33' 26" Longitude 97° 28' 31". Transmitter: Eastern Ave. & 86th St. Requests modification of CP for change to 100-kw max. visual, 457-ft. above av. terrain, 450-ft. above ground,

Tennessee

1402-ft. above sea level. Planned Multichannel TV Sound: Stereo only. Ownership: Aracelis Ortiz. For other interests see LPTV Ownership. Personnel: Carlos Ortiz, General Manager & Chief Engineer. Oklahoma City DMA. BPCT-850215K2. Grant Date: January 23, 1986. Starting Date: Unreported.

Ocmulgee (Ch. 44)—KGLB-TV. Grantee: Broadcasting Systems Inc., One W. Lone Cactus, Phoenix, AZ 85027. Phone: 602-582-6550. Technical facilities: Channel No. 44 (650-656 MHz). Authorized power: 578.096-kw max. visual, 559.4-kw max. aural. Antenna: 538-ft. above av. terrain, 512-ft. above ground, 1312-ft. above sea level. Latitude 35° 49' 24" Longitude 96° 06' 55". Transmitter: 13-mi. NW of city on Country Rd. Ownership: Kenneth Casey, Pres., 89%; Chris Casey, V.P., 10%; Charlene Weh, Secy.-Treas., 1%. Represented (legal): Eugene T. Smith. Represented (engineering): Tabcon Inc. Tulsa DMA. BPCT-860509KF. Grant Date: January 30, 1987. Starting Date: Unreported.

Tulsa (Ch. 53)—KWMJ. Grantee: Golden Eagle Communications Inc., 7219 E. 88th St. S., Tulsa, OK 74133. Phone: 918-254-5577. Technical facilities: Channel No. 53 (704-710 MHz). Authorized power: 5000-kw max. visual, 500-kw max. aural. Antenna: 1510-ft. above av. terrain, 1333-ft. above ground, 2133-ft. above sea level. Latitude 36° 01' 01" Longitude 95° 39' 24". Transmitter: On 101st St., 2.67-mi. NE of Hwy. 51, near Oneta. Requests modification of CP for change to 1770-kw visual, 597-ft. above av. terrain, 672-ft. above ground, 1296-ft. above sea level, lat. 36° 02' 34", long. 95° 57' 11", transmitter 8181 S. Lewis St. BMPCT-931112KJ. Ownership: Richard Roberts, Pres., 25%; Gerald Barnard, Paul C. Pains & Walter H. Richardson, Dir.s., 25% each. Represented (engineering): Smith & Powstenko. Tulsa DMA. BPCT-850108KO. Grant Date: November 11, 1987. Starting Date: Unreported.

Pennsylvania

#Johnstown (Ch. 19)—WPTJ. Grantee: Venture Technologies Group Inc., 6611 Santa Monica Blvd., Los Angeles, CA 90083. Phone: 213-409-5696. Technical facilities: Channel No. 19 (500-506 MHz). Authorized power: 1661.5-kw max. & 1350.5-kw horizontal visual, 166.15-kw max. & 135.05-kw horizontal aural. Antenna: 1190-ft. above av. terrain, 296-ft. above ground, 3196-ft. above sea level. Latitude 40° 10' 53" Longitude 79° 09' 04". Transmitter: Pea Vine Hill, 0.35-mi. S of Hwy. 30, 6-mi. SE of Ligonier. Satellite Earth Stations: Comtech, 5-meter C-band; AFC, 2.7-meter Ku-band; Microwave Assoc., Harris, M/A-Com receivers. Ownership: Lawrence J. Rogow, Pres.-Dir., 50%; Garry Spire, Secy.-Dir., 50%. For other interests, see Rogow & Spire in LPTV Ownership. Johnstown-Altoona DMA. Began Operation: October 15, 1953; left air May 13, 1990.

Scranton (Ch. 64)—WSWB-TV. Grantee: Ehrhardt Bcstg., Box 764, Clarks Summit, PA 18411. Correspondence: Box 764, Clarks Summit, PA 18411. Phones: 717-586-1744; 717-969-9792. Technical facilities: Channel No. 64 (770-776 MHz). Authorized power: 5000-kw visual, 500-kw aural. Antenna: 977-ft. above av. terrain, 226-ft. above ground, 2326-ft. above sea level. Latitude 41° 11' 59" Longitude 75° 49' 03". Transmitter: Wyoming Mountain, Bear Creek Twp., 4.6-mi. SE of Wilkes-Barre. Requests modification of CP for change to 8-kw visual, 1227-ft. above av. terrain, 394-ft. above ground, 2398-ft. above sea level, lat. 41° 26' 09", long. 75° 43' 33", transmitter to top of Bald Mountain, 3.8-mi. ESE of Scranton. Ownership: Ted H. Ehrhardt Jr. Represented (legal): Schwartz, Woods & Miller. Wilkes Barre-Scranton DMA. BPCT-870616KH. Grant Date: May 5, 1988. Starting Date: Unreported.

South Carolina

Florence (Ch. 21)—WWMB. Grantee: Atlantic Media Corp., 3512-B Bush River Rd., Columbia, SC 29210. Technical facilities: Channel No. 21 (512-518 MHz). Authorized power: 2075-kw max. visual. Antenna: 1860-ft. above av. terrain, 1867-ft. above ground, 1968-ft. above sea level. Latitude 34° 21' 53" Longitude 79° 19' 49". Transmitter: 2.8-mi. N of Floydale, 3.6-mi. SE of intersection of State Rtes. 57 & 9, Dillon County. Ownership: C. Lenoir Sturkie, Pres.-Dir., 60%; Albert D. Ervin, V.P.-Dir., 40%. Represented (engineering): W. Lee Simmons & Associates Inc. Florence-Myrtle Beach DMA. BPCT-870331LL. Grant Date: October 18, 1988. Starting Date: Unreported.

Rock Hill (Ch. 55)—WFVT. Grantee: Family 55 Inc., Box 59, Beach Grove, IN 46107. Phone: 317-787-9770. Technical facilities: Channel No. 55 (716-722 MHz). Authorized power: 5000-kw max. visual, 500-kw max. aural. Antenna: 1952-ft. above av. terrain, 1955-ft. above ground, 2725-ft. above sea level. Latitude 35° 21' 48" Longitude 81° 09' 17". Transmitter: Hwy. 1836, 0.35-mi. SW of intersection of Hwys. 1836 & 1837, near Stanley. Ownership: Rev. Gene Hood, Pres.-Secy.-Treas., 40%; Randal Lee Hood, 40%; J.D. Turner, 20%. Represented (legal): Carter, Ladyard & Milburn. Represented (engineering): Cohen, Dippell & Everist, P.C. Charlotte DMA. BPCT-850320KH. Grant Date: April 1, 1991. Starting Date: Unreported.

Sumter (Ch. 63)—WQHB. Grantee: McLaughlin Bcstg. Inc., 950 N. Main St., Sumter, SC 29150. Phone: 803-773-1481. Technical facilities: Channel No. 63 (764-770 MHz). Authorized power: 1100-kw max. visual. Antenna: 1125-ft. above av. terrain, 1020-ft. above ground, 1397-ft. above sea level. Latitude 34° 06' 10" Longitude 80° 46' 18". Transmitter: 5-mi. SE of Blaney, Richland County. Requests modification of CP for change to 13-kw visual, 541-ft. above av. terrain, 538-ft. above ground, 682-ft. above sea level, lat. 33° 54' 52", long. 80° 17' 39", transmitter to intersection of Rtes. 378 & 763. BMPCT-931109KF. Ownership: C. Fred McLaughlin. Represented (legal): Tiemey & Swift. Represented (engineering): William Culpepper & Associates Inc. Columbia, SC DMA. BPCT-870317KN. Grant Date: September 14, 1988. Starting Date: Unreported.

#Crossville (Ch. 20)—WINT-TV. Grantee: WINT-TV Inc., Box 608, Crossville, TN 38555. Technical facilities: Channel No. 20 (506-512 MHz). Authorized power: 14.8-kw max. visual, 1.48-kw max. aural. Antenna: 159-ft. above av. terrain, 157-ft. above ground, 1949-ft. above sea level. Latitude 35° 56' 12" Longitude 85° 00' 46". Transmitter: Wells Rd., Crossville. Ownership: Helen L. Cunningham, Pres., 51%; John A. Cunningham, V.P., 25%; Helen R. Cunningham, Secy.-Treas., 24%. Knoxville DMA. Starting Date: October 3, 1976; left air 1983.

#Lebanon (Ch. 66)—WJFB. Grantee: Bryant Communications Inc., 200 E. Spring St., Lebanon, TN 38087. Studio: 200 E. Spring St., Lebanon, TN 38087. Fax: 615-444-7215. Technical facilities: Channel No. 66 (782-788 MHz). Authorized power: 250-kw max. visual, 10-kw max. aural. Antenna: 528-ft. above av. terrain, 259-ft. above ground, 1148-ft. above sea level. Latitude 36° 09' 13" Longitude 86° 22' 46". Transmitter: 4.3-mi. S of Lebanon on Franklin Rd., Wilson County. Ownership: Dr. Joe F. Bryant, Chmn.-Pres. Represented (legal): Timothy K. Brady. Represented (engineering): James H. Hayes. Nashville DMA. Starting Date: July 8, 1987; left air April 1991 after being struck by lightning.

Memphis (Ch. 50)—WFBI. Grantee: Flinn Bcstg. Corp., Suite 222, 188 S. Bellevue Blvd., Memphis, TN 38104. Phone: 901-726-8970. Technical facilities: Channel No. 50 (686-692 MHz). Authorized power: 1310-kw max. visual. Antenna: 1033-ft. above av. terrain, 1043-ft. above ground, 1322-ft. above sea level. Latitude 35° 12' 41" Longitude 89° 48' 54". Transmitter: 0.4-mi. W of Appling Rd. & Ellis Rd., SE of Ellendale, Shelby County. Ownership: George S. Flinn Jr., Pres. Flinn owns WCCL(TV), Ch. 49, New Orleans, LA; has interest in permittee of KZJG Ch. 25, Longmont, CO; KZQA(FM) North Little Rock, AR & WHBQ(AM) Memphis, TN. For LPTV interests, see LPTV Ownership. Represented (legal): Southmayd & Miller. Represented (engineering): Jules Cohen & Associates, P.C. Memphis DMA. BPCT-850108KF. Grant Date: November 16, 1987. Starting Date: Unreported.

Nashville (Ch. 58)—WNAB. Grantee: WNAB-Channel 58 Nashville Network Inc., 1525 McGavock St., Nashville, TN 37203. Phone: 615-374-3170. Technical facilities: Channel No. 58 (734-740 MHz). Authorized power: 5000-kw max. visual, 500-kw max. aural. Antenna: 1250-ft. above av. terrain, 1263-ft. above ground, 1936-ft. above sea level. Latitude 35° 49' 03" Longitude 86° 31' 24". Transmitter: 0.8-mi. at 307°T from intersection of Salem Rd. & Kingwood Lane, W of Murfreesboro. Requests modification of CP for change to 1165-kw max. visual, 735-ft. above av. terrain, 266-ft. above ground, 1470-ft. above sea level, lat. 35° 55' 20", long. 86° 42' 46", transmitter to 0.75-mi. at 176.5°T from intersection of Pleasant Hill Rd. & Clovercraft Rd. Ownership: Ruth Payne Carman. Nashville DMA. BPCT-840202KW. Grant Date: November 13, 1986. Starting Date: Unreported.

Texas

Austin (Ch. 54)—KNVA. Grantee: 54 Bcstg. Inc., 2709 Barton Point Dr., Austin, TX 78733. Phone: 512-263-9536. Technical facilities: Channel No. 54 (710-716 MHz). Authorized power: 3434-kw max. visual. Antenna: 877-ft. above av. terrain, 815-ft. above ground, 1595-ft. above sea level. Latitude 30° 19' 20" Longitude 97° 48' 03". Transmitter: 2724 F Trail of Madrones Dr. Ownership: Michael Goldberg, Pres.-Treas., 12%; Ronnel H. Oliviera, V.P., 8%; Mark Cohen, Secy., 21st Century Corp., 80%. 21st Century Corp. ownership: Rosalie Goldberg. Represented (legal): Jones, Waldo, Holbrook & McDonough. Represented (engineering): Andrus & Associates. Austin DMA. BPCT-840711KJ. Grant Date: April 15, 1988. Starting Date: Unreported.

Del Rio (Ch. 10)—KTRG. Grantee: Republic Bcstg. Co., Box 276, Concan, TX 78838. Phone: 210-232-6700. Technical facilities: Channel No. 10 (192-198 MHz). Authorized power: 316-kw visual. Antenna: 1155-ft. above av. terrain, 715-ft. above ground, 2379-ft. above sea level. Latitude 29° 21' 25" Longitude 100° 23' 16". Transmitter: Las Mores Mountain, Kinney County, 3-mi. from Brackettville at 214°. Ownership: Thomas R. Gilchrist, Pres. Network Service: Plans Fox. San Antonio DMA. BPCT-900220KE. Grant Date: June 6, 1991. Starting Date: Unreported.

Farwell (Ch. 18)—KMZN. Grantee: Ramar Communications Inc., Box 3757, Lubbock, TX 79452. Phone: 806-745-3434. Technical facilities: Channel No. 18 (494-500 MHz). Authorized power: 1187-kw max. visual. Antenna: 526-ft. above av. terrain, 500-ft. above ground, 4810-ft. above sea level. Latitude 34° 26' 18" Longitude 103° 12' 33". Transmitter: 0.3-mi. N of Llano Estacado, 0.75-mi. W of NM 18. Ownership: Ramar Communications Inc. See Ownership of Commercial TV Stations. Represented (legal): Leventhal, Senter & Lerman. Amarillo DMA. BPCT-910315KE. Grant Date: October 4, 1991. Starting Date: Unreported.

Houston (Ch. 61)—KZJL. Grantee: Urban Bcstg. Systems, 4530 Don Valdez Dr., Los Angeles, CA 90008. Phone: 213-936-1406. Technical facilities: Channel No. 61 (752-758 MHz). Authorized power: 4683-kw max. visual. Antenna: 1453-ft. above av. terrain, 1430-ft. above ground, 1506-ft. above sea level. Latitude 29° 33' 25" Longitude 95° 30' 04". Transmitter: 3101 Senior Rd., Harris County. Ownership: Charles E. Walker, Pres.-Treas.-Dir., 51%; Adell B. Walker, Secy.; Rise M. Pointer, Asst. Secy.; Richard Barren, Dir.; Broadcast, Cable & Satellite Technologies Inc., 49%. Represented (legal): Fletcher, Heald & Hildreth. Represented (engineering): Robert E. Bullock (La Canada, CA). Houston DMA. BPCT-820510KR. Grant Date: November 4, 1989. Starting Date: Unreported.

Construction Permits—Texas

Killeen (Ch. 62)—Grantee: 62 Bcstg. Inc., c/o Eula Lea Beck, 700 Live Oak Rd., Killeen, TX 76541. Phone: 817-699-7000. Technical facilities: Channel No. 62 (758-764 MHz). Authorized power: 5000-kw max. visual, 500-kw max. aural. Antenna: 1818-ft. above av. terrain, 1724-ft. above ground, 3024-ft. above sea level. Latitude 30° 56' 43" Longitude 98° 07' 53". Transmitter: 4.4-mi. NE of Lake Victor, Burnet County, TX. Ownership: Eula Lea Beck. Represented (legal): May & Dunne, Chartered. Represented (engineering): Marsand Inc. Waco-Temple-Bryan DMA. BPCT-830303KH. Grant Date: January 21, 1992. Starting Date: Unreported.

Rio Grande City (Ch. 40)—KAIQ. Grantee: Starr County Historical Foundation Inc., Box 502, Rio Grande City, TX 78582. Phone: 512-487-2709. Technical facilities: Channel No. 40 (626-632 MHz). Authorized power: 1460-kw max. visual. Antenna: 371-ft. above av. terrain, 440-ft. above ground, 640-ft. above sea level. Latitude 26° 25' 47" Longitude 98° 49' 25". Transmitter: 3.7-mi. N of Rio Grande City. Officers: Sam Vale, Pres.-Dir.; Ricardo Gutierrez, V.P.-Dir.; Leonel Lopez, Secy.-Dir.; Noel Benavides, Treas.-Dir.; Robert Peterson, Bruno M. Trevino, Reynaldo Alaniz & Jose Carlos Saenz, Dirs. Represented (legal): Jones, Waldo, Holbrook & McDonough. Represented (engineering): Peter V. Gureckis & Associates. Harlingen-Weslaco-Brownsville-McAllen DMA. BPCT-920113KF. Grant Date: June 10, 1994. Starting Date: Unreported.

Utah

Provo (Ch. 16)—KZAR-TV. Grantee: Royal Television of Utah Inc., 265 Kem Ave., Morro Bay, CA 93442. Technical facilities: Channel No. 16 (482-488 MHz). Authorized power: 3890-kw max. visual. Antenna: 2308-ft. above av. terrain, 70-ft. above ground, 9510-ft. above sea level. Latitude 39° 51' 14" Longitude 111° 42' 17". Transmitter: Mount Nebo, 20-mi. NNE of Nephi. Ownership: Jackson Dell Weaver, Pres., 51%; Morro Rock Resources Inc., 49%. Morro Rock Resources Inc. ownership: Ross H. Boyd, Pres., 14.28%; Fred A. Strauss, V.P., 1.78%; John F. Quirk, Secy.-Treas., 1.78%; John C. Power, 7.14%; Wescap, 5.11%; 10 others, each with less than 5%. Represented (legal): Tierney & Swift. Represented (engineering): Robert Gross. Salt Lake City DMA. BPCT-840618KE. Grant Date: April 24, 1985. Starting Date: Unreported.

St. George (Ch. 12)—KUSG. Grantee: KUTV Associates, 2185 South 3600 West, Salt Lake City, UT 84119. Phone: 801-973-3013. Technical facilities: Channel No. 12 (204-210 MHz). Authorized power: 9.8-kw visual. Antenna: 138-ft. above av. terrain, 23-ft. above ground, 3133-ft. above sea level. Latitude 37° 03' 49" Longitude 113° 34' 20". Transmitter: Webb Hill, approx. 2.8-mi. S of St. George. Ownership: KUTV L.P. See Ownership of Commercial TV Stations. Represented (sales): Harrington, Righter & Parsons Inc. Represented (legal): Haley, Bader & Potts. Represented (engineering): Hammett & Edison Inc. Salt Lake City DMA. BPCT-870812KG. Grant Date: May 23, 1988. Starting Date: Unreported.

Vermont

Burlington (Ch. 44)—WBGG. Grantee: Champlain Valley Telecasting Inc., 352 S. Cove Rd., Burlington, VT 05401. Phone: 802-863-2899. Fax: 802-658-6759. Technical facilities: Channel No. 44 (650-656 MHz). Authorized power: 5000-kw max. visual. Antenna: 1739-ft. above av. terrain, 679-ft. above ground, 2979-ft. above sea level. Latitude 44° 15' 12" Longitude 72° 59' 45". Transmitter: Brown's Mountain, 3.2-mi. SW of Huntington Center. Ownership: Burlington 44 Co., Burlington Ch. 44 Ltd., Lake Champlain Communications Inc., Nichols Bcstg. Corp. & WCVQ Inc., 20% each. Burlington 44 Co. ownership: Frances B. Seguin, Chmn.-Pres., 20%; John J. Easton, Teresa Reisdorf & John F. Chapelle, 80%. Burlington Ch. 44 Ltd. ownership: Randy Daniels, Gen. Partner. Lake Champlain Communications Inc. ownership: Christina Smullen, Pres.-Treas., 50%; Ruth E. DesLauriers, V.P., 35%; Edward P. DesLauriers, Secy., 15%. Nichols Bcstg. Corp. ownership: John C. Nichols, Pres. WCVQ Inc. ownership: Christopher McClure, Dir.-Pres., 100% voting stock, 25% equity; The Shafron Cos. Ltd., 65% equity; Thomas Johnston, 10% equity. Represented (legal): Wiley, Rein & Fielding. Represented (engineering): du Treil, Lundin & Rackley. Burlington-Plattsburgh DMA. BPCT-880301KF. Grant Date: December 17, 1992. Starting Date: July 1, 1995.

Virginia

Danville (Ch. 24)—WDRG. Grantee: Danville Television Partnership, 15194 Widewater Dr., Dumfries, VA 22026. Technical facilities: Channel No. 24 (530-536 MHz). Authorized power: 1142.6-kw max. visual. Antenna: 351-ft. above av. terrain, 174-ft. above ground, 915-ft. above sea level. Latitude 36° 30' 36" Longitude 79° 28' 23". Transmitter: 0.5-mi. S of NC Hwys. 29 & 1353, Old Post Office Bldg., Pelham. Ownership: Caroline K. Powley, 51%; Melvin N. Eleazer, 49%. Roanoke-Lynchburg DMA. BPCT-8703318K. Grant Date: September 9, 1985. Starting Date: Unreported.

Grundy (Ch. 68)—WLFG. Grantee: Living Faith Ministries, Box 151, Rte. 460, Vansant, VA 24656. Phone: 703-935-7850. Fax: 703-935-8856. Technical facilities: Channel No. 68 (794-800 MHz). Authorized power: 1140-kw max. visual. Antenna: 2504-ft. above av. terrain, 167-ft. above ground, 4348-ft. above sea level. Latitude 36° 49' 47" Longitude 82° 04' 45". Transmitter: Clinch Mountain. Ownership: Non-profit corp. Principals: Rev. Buford Smith, Pres.; Fredia Lou Keene, Treas.; Ed Baker, James Haman, Ronnie Clevinger, Billy Ray Dotson, Billy J. Keene & Larry Looney, Dirs. LFM is permittee of Ch. 44 Harlan, KY & WLFB Ch. 40 Bluefield, WV. Represented (engineering): Robert L. Littler II. Tri-Cities (Bristol, VA-Kingsport-Johnson City, TN) DMA. BPCT-850510KF. Grant Date: May 21, 1986. Starting Date: Unreported.

Washington

Bellevue (Ch. 51)—KBEH. Grantee: Bellevue Bcstg. Co. Ltd. Technical facilities: Channel No. 51 (692-698 MHz). Authorized power: 1022-kw max. visual. Antenna: 2424-ft. above av. terrain, 216-ft. above ground, 3165-ft. above sea level. Latitude 47° 30' 14" Longitude 121° 58' 29". Transmitter: 3.75-mi. SE of Issaquah on W. Tiger Mountain. Requests modification of CP for change to 5000-kw max. visual, 1080-ft. above av. terrain, 1086-ft. above ground, 1201-ft. above sea level, lat. 47° 36' 17", long. 122° 19' 46", transmitter to atop Columbia Seafirst Center Bldg., 701 5th Ave., Seattle. Planned Multichannel TV Sound: Stereo only. Ownership: Darlene C. McHenry, Gen. Partner, 95.5%; Wayne D. Tanaka, Ltd. Partner, 4.5%. Represented (legal): Tierney & Swift. Represented (engineering): Washington TeleCommunications Inc. Seattle-Tacoma DMA. BPCT-850215K2. Grant Date: January 5, 1987. Starting Date: Unreported.

Bellingham (Ch. 24)—KBCB. Grantee: Prism Bcstg. Corp., Suite 211, 601 University Ave., Sacramento CA 95825. Phone: 916-921-2290. Fax: 916-921-2085. Technical facilities: Channel No. 24 (530-536 MHz). Authorized power: 42.7-kw max. visual. Antenna: 2218-ft. above av. terrain, 90-ft. above ground, 2336-ft. above sea level. Latitude 48° 40' 48" Longitude 122° 50' 23". Transmitter: Mount Constitution, Orcas Island. Ownership: Lawrence Rogow, 25%; Garry Spire, 25%; Frank Washington, 25%; Lance Drummond, 4%; 15 others, none with more than, 4%. Spire & Rogow have TV & LPTV interests. Seattle-Tacoma DMA. BPCT-821109KF. Grant Date: August 19, 1986. Starting Date: Unreported.

Everett (Ch. 16)—KONG-TV. Grantee: Susan Uecker, Receiver, Uecker & Finlay Assoc., 660 Sacramento St., San Francisco, CA 94111. Technical facilities: Channel No. 16 (482-488 MHz). Authorized power: 5000-kw max. visual, 500-kw max. aural. Antenna: 1275-ft. above av. terrain, 300-ft. above ground, 1725-ft. above sea level. Latitude 47° 32' 34" Longitude 122° 06' 25". Transmitter: On Cougar Mountain, 4-mi. W of Issaquah. Requests modification of CP for change to 1079-ft. above av. terrain, 1086-ft. above ground, 1201-ft. above sea level, lat. 47° 36' 17", long. 122° 19' 46", transmitter to atop Columbia Seafirst Center Bldg., 701 5th Ave. Ownership: Susan Uecker, Receiver. Represented (engineering): Cohen, Dippell & Everist, P.C. Seattle-Tacoma DMA. BPCT-800908KG. Grant Date: May 17, 1983. Starting Date: Unreported.

Seattle (Ch. 45)—KHCV. Grantee: North Pacific International TV Inc., 21617 N. 9th Ave., Phoenix, AZ 85027. Phone: 602-582-8550. Technical facilities: Channel No. 45 (656-662 MHz). Authorized power: 5000-kw max. visual, 500-kw max. aural. Antenna: 1289-ft. above av. terrain, 272-ft. above ground, 1697-ft. above sea level. Latitude 47° 32' 41" Longitude 122° 06' 28". Transmitter: 2.5-mi. SE of Eastgate at crest of Cougar Mountain. Requests modification of CP for change to 78.5-kw max. visual, 997-ft. above av. terrain, 1014-ft. above ground, 1119-ft. above sea level, lat. 47° 36' 17", long. 122° 19' 46", transmitter to Columbia Seafirst Center, 701 5th Ave., King County. Ownership: Kenneth Casey, Pres.-Treas., 50.1%; Weh F. Charlene Secy., 9.9%; Allen E. Horn, 40%. For Casey & Weh's other interests see Broadcasting Systems Inc. in LPTV Ownership. For Horn's other interests see San Diego Television Inc. in Ownership of Commercial TV Stations. Represented (legal): Santarelli, Smith, Kraut & Carroccio. Represented (engineering): Lohnes & Culver. Personnel: Kenneth Casey, President. Seattle-Tacoma DMA. BPCT-840809KL. Grant Date: March 27, 1987. Starting Date: Unreported.

#Spokane (Ch. 22)—KSKN. Grantee: KSKN Inc., 408 Paseo Companeros, Chico, CA 95928. Technical facilities: Channel No. 22 (518-524 MHz). Authorized power: 840-kw max. visual. Antenna: 1407-ft. above av. terrain, 482-ft. above ground, 3707-ft. above sea level. Latitude 47° 36' 04" Longitude 117° 17' 53". Transmitter: Krell Hill, approx. 0.37-mi. due N of the KREM-TV tower. Satellite Earth Station: Microdyne, 5-meter; Microdyne receivers. Ownership: Melvin J. Querio, Pres., 80%; Stephen Whitehead, V.P., 10%; William R. Romine, Secy.-Treas., 10%. Represented (engineering): Edward F. Lorentz & Associates. Spokane DMA. Starting Date: December 18, 1983; left air 1988.

†Tacoma (Ch. 56 ETV)—KWDC. Grantee: Korean-American Missions Inc., No. 571, 2166 W. Broadway, Anaheim, CA 92804. Phone: 714-956-1377. Technical facilities: Channel No. 56 (722-728 MHz). Authorized power: 5000-kw max. visual, 500-kw max. aural. Antenna: 1872-ft. above av. terrain, 540-ft. above ground, 2225-ft. above sea level. Latitude 47° 32' 53" Longitude 122° 48' 22". Transmitter: KCPQ(TV) Tower, Gold Mountain, 6.5-mi. W of Bremerton. Principals: Kyung Whan Son, Pres.; I. D. Hong, V.P.-Treas.; Muang S. Hinton, Secy.; Paull Shin; Zebedee Hinton. Represented (legal): Verner, Lipfert, Bernhard, McPherson & Hand. BPET-870116KJ. Grant Date: May 21, 1992. Starting Date: Unreported.

Wenatchee (Ch. 27)—KCWT. Grantee: Bingham Communications Group, 32 N. Mission St., Wenatchee, WA 98801. Studio: 32-B N. Mission St., Wenatchee, WA 98801. Correspondence: 1200 Westlake Ave. No. 707, Seattle, WA 98109. Phone: 509-664-3850. Technical facilities: Channel No. 27 (548-554 MHz). Authorized power: 266.56-kw max. visual, 26.65-kw max. aural. Antenna: 1393-ft. above av. terrain, 174-ft. above ground, 3894-ft. above sea level. Latitude 47° 19' 26" Longitude 120° 13' 55". Transmitter: Jump Off Ridge, 7-mi. SSW of Wenatchee. Satellite Earth Stations: RCA, 8-meter Ku-band; M/A-Com, 4-meter C-band; M/A-Com receivers. Ownership: Robert R. Bingham, Gen. Partner, 1%; BCG Management Inc., Gen. Partner, 1%; Michael O. Barry, Ltd. Partner, 34.7%; Robert R. Bingham, Ltd. Partner, 51.7%; Jerry Martin, Ltd. Partner, 5.1%; Kent Carlson, Ltd. Partner, 1%; Jerry Knoll, Ltd. Partner. Seattle-Tacoma DMA. Starting Date: April 9, 1984. Left air in 1994.

West Virginia

Bluefield (Ch. 40)—WLF. Grantee: Living Faith Ministries Inc., Box 151, Vansant, VA 24656. Phone: 703-935-7850. Fax: 703-935-8856. Technical facilities: Channel No. 40 (626-632 MHz). Authorized power: 1000-kw max. visual, 200-kw max. aural. Antenna: 1270-ft. above av. terrain, 164-ft. above ground, 3996-ft. above sea level. Latitude 37° 13' 08" Longitude 81° 15' 39". Transmitter: 0.75-mi. at 68° to telephone company site, Bland County, VA. Ownership: Non-profit corp. Principals: Rev. Buford Smith, Pres.; Fredia Lou Keene, Treas.; Ed Baker, James Harman, Ronnie Clevinger, Billy Ray Dotson, Billy J. Keene & Larry Looney, Dirs. Bluefield-Beckley-Oak Hill DMA. BPCT-860529KF. Grant Date: February 19, 1988. Starting Date: Unreported.

Charleston (Ch. 29)—WKRP-TV. Grantee: WKRP-TV Inc., 26 Seneca Hills, Elkview, WV 25701. Phone: 304-985-1964. Technical facilities: Channel No. 29 (560-566 MHz). Authorized power: 5000-kw max. visual, 500-kw max. aural. Antenna: 1491-ft. above av. terrain, 1259-ft. above ground, 2499-ft. above sea level. Latitude 38° 23' 15" Longitude 81° 25' 24". Transmitter: Approx. 0.45-mi. NE of intersection of Coco Rd. & Rte. 114, Charleston. Requests modification of CP for change to 4505-kw max. visual, 1722-ft. above av. terrain, 1683-ft. above ground, 2493-ft. above sea level, lat. 38° 25' 08", long. 81° 55' 22", transmitter to 2.7-mi. SE of intersection of Hwy. 64 & Rte. 24, Putnam County. Ownership: Linda Plemons, Pres.-Secy.-Treas. Represented (legal): Baker & Hostetter. Represented (engineering): A. O. Ring, P.C. Charleston-Huntington DMA. BPCT-870121KN. Grant Date: November 5, 1987. Starting Date: Unreported.

Lewisburg (Ch. 59)—WVGV-TV. Grantee: WVG Television Corp., Box 371, Rte. 2, Houffagle Rd., Lewisburg, WV 24901. Phone: 304-645-5173. Technical facilities: Channel No. 59 (740-746 MHz). Authorized power: 70.89-kw max. visual, 7.1-kw max. aural. Antenna: 1410-ft. above av. terrain, 108-ft. above ground, 3970-ft. above sea level. Latitude 37° 57' 13" Longitude 80° 34' 34". Transmitter: Cross Mountain, 2-mi. ENE of Kieffer, Greenbrier County. Ownership: Sidney E. Shumate, 50%; Carol B. Shumate, 50%. Bluefield-Beckley-Oak Hill DMA. BPCT-910513KE. Grant Date: March 25, 1992. Starting Date: Unreported.

Wisconsin

Fond du Lac (Ch. 68)—WMMF-TV. Grantee: Skycom Inc., Box 30, Lake Forest, WI 60045. Phones: 708-234-4534; 708-295-7760. Fax: 708-295-7780. Technical facilities: Channel No. 68 (794-800 MHz). Authorized power: 5000-kw max. visual. Antenna: 1706-ft. above av. terrain, 1706-ft. above ground, 2516-ft. above sea level. Latitude 43° 21' 44" Longitude 88° 53' 45". Transmitter: N. of Ghost Hill Rd., SE quarter of Sec. 1, R13E, Elba Twp., Dodge County. Ownership: John D. Stebbins, Pres.-Treas. Represented (legal): Pepper & Corazzini. Represented (engineering): Robert A. Jones. Green Bay-Appleton DMA. BPCT-870610KN. Grant Date: April 22, 1988. Starting Date: March 1, 1995.

Janesville (Ch. 57)—WJNW. Grantee: Harish Puri, 483 N. Mulford Rd., Rockford, IL 61107. Phone: 815-229-5530. Fax: 815-229-9026. Technical facilities: Channel No. 57 (728-734 MHz). Authorized power: 641-kw max. visual. Antenna: 403-ft. above av. terrain, 415-ft. above ground, 1301-ft. above sea level. Latitude 42° 43' 47" Longitude 89° 10' 10". Transmitter: 2-mi. W of Leyden on Roherty Rd. Requests modification of CP for change to 2518-kw max. visual, 1040-ft. above av. terrain, 1020-ft. above ground, 1952-ft. above sea level, lat. 42° 44' 36", long. 88° 46' 04", transmitter to N of Territorial Rd., 0.6-mi. E of Ritter Corner School. Ownership: Harish Puri. Madison DMA. BPCT-870317KE. Grant Date: May 2, 1988. Starting Date: Unreported.

Manitowoc (Ch. 16)—WTHX-TV. Grantee: Tony C. G. Hendey, Box 11747, Fort Wayne, IN 46860-1747. Phone: 219-485-0914. Technical facilities: Channel No. 16 (482-488 MHz). Authorized power: 10.7-kw max. visual, 1.07-kw max. aural. Antenna: 423-ft. above av. terrain, 482-ft. above ground, 1086-ft. above sea level. Latitude 44° 07' 31" Longitude 87° 37' 41". Transmitter: 1915 Mirro Dr., Manitowoc. Ownership: Tony C. G. Hendey. Green Bay-Appleton DMA. BPCT-870331QM. Grant Date: February 12, 1988. Starting Date: Unreported.

Mayville (Ch. 52)—WWRS-TV. Grantee: TV-52 Inc., 1296 Marian Lane, Green Bay, WI 54304. Phone: 414-494-6310. Technical facilities: Channel No. 52 (698-704 MHz). Authorized power: 2500-kw max. visual, 250-kw max. aural. Antenna: 764-ft. above av. terrain, 561-ft. above ground, 1726-ft. above sea level. Latitude 43° 26' 11" Longitude 88° 31' 33". Transmitter: 0.2-mi. W of Madison Rd., 0.4-mi. S of State Hwy. 33. Ownership: Lyle Robert Evans, Pres., 90%; Douglas A. Maszka, Secy., 10%. Evans & Maszka are joint stockholders of WMBE(AM) Chilton, WI. Milwaukee DMA. BPCT-860804KO. Grant Date: December 5, 1988. Starting Date: Unreported.

#Suring (Ch. 14)—WSCO. Grantee: Wisconsin Voice of Christian Youth, 3434 W. Kilbourn Ave., Milwaukee, WI 53208. Studio: Hwy. 32 W, Suring, WI 54174. Phone: 414-935-3000. Fax: 414-935-3015. Technical facilities: Channel No. 14 (470-476 MHz). Authorized power: 20-kw visual, 2-kw aural. Antenna: 622-ft. above av. terrain, 557-ft. above ground, 1497-ft. above sea level. Latitude 44° 59' 30" Longitude 88° 23' 55". Transmitter: On Hwy. 32, 1.7-mi. NW of Suring. Ownership: Non-profit organization. Dr. Randall Melchert, Pres.; Victor C. Eliason, V.P.; Jim Schneider, Programming Dir.; Gary Piedot, Engineering Dir., TV; Andy Eliason, Chief Engineer, Radio; Walter Lecocq, Secy.-Treas. Wisconsin Voice of Christian Youth owns KVCY(FM), Fort Scott, KS; KVXC(FM), Gregory, SD; WVCX(FM), Tomah, WI. Represented (engineering): Lyle R. Evans. Green Bay-Appleton DMA. BPCT-800815KF. Grant Date: July 27, 1981. Starting Date: February 22, 1984; left air July 28, 1987 due to extensive damage to transmitter. Resumed operation Dec. 27, 1988; left air July 1991.

Wyoming

Sheridan (Ch. 7)—KRBO. Grantee: KULR Corp., Box 80810, Billings, MT 59108-0810. Phone: 406-656-8000. Technical facilities: Channel No. 7 (174-180 MHz). Authorized power: 189-kw visual, 47-kw aural. Antenna: 956-ft. above av. terrain, 122-ft. above ground, 7792-ft. above sea level. Latitude 44° 37' 20" Longitude 107° 06' 55". Transmitter: Red Grade Hill, 7.3-mi. SW of Big Horn. Ownership: Wooster Republican Printing Co. See Ownership of Commercial TV Stations. Represented (sales): Katz Continental Television. Represented (legal): Baker & Hostetter. Represented (engineering): Hammett & Edison Inc. Rapid City DMA. BPCT-830506LW. Grant Date: May 7, 1987. Starting Date: Unreported.

Puerto Rico

Aguada (Ch. 50)—WQHA. Grantee: Channel 50 TV, Box 847, Mayaguez, PR 00681. Phone: 809-833-7100. Fax: 809-833-7940. Technical facilities: Channel No. 50 (686-692 MHz). Authorized power: 501-kw max. visual. Antenna: 1125-ft. above av. terrain, 183-ft. above ground, 1332-ft. above sea level. Latitude 18° 19' 07" Longitude 67° 10' 48". Transmitter: Carretera 411 Ramal, 18.6-mi. Barrio Atalaya. Ownership: Aurios Matos. Represented (legal): Kenkel & Associates. Represented (engineering): Serge Bergen. BPCT-871125KJ. Grant Date: June 7, 1989. Starting Date: Unreported.

Arecibo (Ch. 60)—WMEI. Grantee: Hector Negrón Cartagena, GPO 7017, Caguas, PR 00626. Phone: 809-743-0989. Technical facilities: Channel No. 60 (746-752 MHz). Authorized power: 2250-kw max. visual. Antenna: 776-ft. above av. terrain, 789-ft. above ground, 1206-ft. above sea level. Latitude 18° 27' 21" Longitude 66° 52' 59". Transmitter: 1.3-mi. N of Puta Biava, 5-mi. W of Rte. 119 at Palomas. Ownership: Hector N. Cartagena. Represented (legal): Baker & Hostetter. Represented (engineering): A. D. Ring, P.C. BPCT-870212KK. Grant Date: November 2, 1988. Starting Date: Unreported.

Carolina (Ch. 52)—WDZE. Grantee: R. y F. Bcstg. Inc., Box 1833, Cermica Annex, Carolina, PR 00630. Studio: No. 21 B St., Sabana Abajo, Carolina, PR 00630. Correspondence: Cermica Annex, Carolina, PR 00630. Phone: 809-762-5500. Fax: 809-752-1825. Technical facilities: Channel No. 52 (698-704 MHz). Authorized power: 663-kw max. visual, 66-kw max. aural. Antenna: 1919-ft. above av. terrain, 252-ft. above ground, 2663-ft. above sea level. Latitude 18° 16' 54" Longitude 65° 50' 50". Transmitter: 1.1-mi. NE of Hwy. 86, km 9.2. Satellite Earth Station: Scientific-Atlanta C-band. Planned Multichannel TV Sound: Stereo only. Ownership: Enrique A. Sanchez, Gen. Partner, 50%; Blanca Vidal de Sanchez, 50%. Represented (legal): Tiemey & Swift. BPCT-840119KH. Grant Date: August 9, 1985. Starting Date: Unreported.

Fajardo (Ch. 34)—WUA. Grantee: Damarys De Jesus, 101-1 107th St., Villa Carolina, PR 00630. Phone: 809-769-7783. Technical facilities: Channel No. 34 (590-596 MHz). Authorized power: 50-kw max. visual. Antenna: 2877-ft. above av. terrain, 118-ft. above ground, 3547-ft. above sea level. Latitude 18° 18' 45" Longitude 65° 47' 32". Transmitter: El Yunque electronic site, Rio Grande. Requests modification of CP for change to 2782-ft. above av. terrain, 167-ft. above ground, 3464-ft. above sea level, lat. 18° 18' 36", long. 65° 47' 41", transmitter to Puerto Rico Telephone Co. tower, El Yunque Peak, 9-mi. W of Fajardo. Ownership: Damarys De Jesus. BPCT-880209KH. Grant Date: January 24, 1989. Starting Date: Unreported.

#Fajardo (Ch. 13)—WPRV-TV. Grantee: Evangelina Vives, Trustee, 11-11 First St., Hillside, Rio Piedras, PR 00926. Correspondence: Box 31313, Rio Piedras, PR 00929. Phone: 809-758-0013. Technical facilities: Channel No. 13 (210-216 MHz). Authorized power: 140.2-kw visual. Antenna: Circularly polarized, 2825-ft. above av. terrain, 259-ft. above ground, 3506-ft. above sea level. Latitude 18° 18' 36" Longitude 65° 47' 41". Transmitter: El Yunque Peak, 9-mi. W of Fajardo. Satellite Earth Station: Harris, 13-meter C-band; Harris receivers. News Services: ABC, AP. Ownership: Evangelina Vives, Trustee. Represented (legal): Mullin, Rhyne, Emmons & Topel, P.C. Represented (engineering): Cohen, Dippell & Everist, P.C. Starting Date: December 22, 1984. Left air 1992.

Guayama (Ch. 46)—WIDP. Grantee: Ebenzer Bcstg. Group Inc., Box 501, Cidra, PR 00639. Phone: 809-739-8232. Technical facilities: Channel No. 46 (662-668 MHz). Authorized power: 1500-kw max. visual. Antenna: 2108-ft. above av. terrain, 270-ft. above ground, 2796-ft. above sea level. Latitude 18° 16' 48" Longitude 65° 51' 07". Transmitter: Cubuy electronic site, Municipio de Loiza. Ownership: Enrique L. Rios, 33.33%; Angel M. Tolentino, 33.33%; Carmen R. Guyman, 33.33%. BPCT-870331QI. Grant Date: September 15, 1988. Starting Date: Unreported.

Humacao (Ch. 68)—WVSN. Grantee: Tito Ables Natal, No. 45, Linda Vista, Camuy, PR 00627. Phone: 809-898-5110. Technical facilities: Channel No. 68 (794-800 MHz). Authorized power: 89.1-kw max. visual. Antenna: 1949-ft. above av. terrain, 282-ft. above ground, 2694-ft. above sea level. Latitude 18° 16' 44" Longitude 65° 51' 12". Transmitter: 1.1-mi. NE of Rd. 186, Loiza. Ownership: Tito Ables Natal. Represented (legal): Birch, Horton & Bittner. Represented (engineering): Olive E. Sisk (Fulton, MS). BPCT-820824KU. Grant Date: October 25, 1983. Starting Date: Unreported.

#Ponce (Ch. 20)—WKPV. Grantee: Multi-Media Television, Box 2556, San Juan, PR 00936-2556. Studio: Vayas Torres, Mercedita, Ponce. Phone: 809-725-3305. Technical facilities: Channel No. 20 (506-512 MHz). Authorized power: 100-kw max. visual, 10-kw max. aural. Antenna: 849-ft. above av. terrain, 105-ft. above ground, 2073-ft. above sea level. Latitude 18° 04' 46" Longitude 66° 44' 43". Transmitter: 2-mi. N 315°T E of Penuelas. News Service: AP. Ownership: Maria E. Rivera. Represented (legal): Dow,

Construction Permits—Puerto Rico

Lohnes & Albertson. Represented (engineering): Kessler & Gehman Associates. Starting Date: August 6, 1985. Left air, date unreported.

#Ponce (Ch. 48)—WVOZ-TV. Grantee: International Bcstg. Corp., Penthouse, Darlington Bldg., Río Piedras, PR 00925. Phone: 809-756-8888; 809-764-1077. Technical facilities: Channel No. 48 (674-680 MHz). Authorized power: 100-kw visual, 10-kw aural. Antenna: 858-ft. above av. terrain, 126-ft. above ground, 2095-ft. above sea level. Latitude 18° 04' 46" Longitude 66° 44' 43". Transmitter: 2-mi. due N 315° E of Penuelas. Requests modification of CP for change to 64.3-kw max. visual, 6.43-kw max. aural, 811-ft. above av. terrain, 66-ft. above ground, 2035-ft. above sea level. Ownership: Pedro Roman Collazo, Pres., 100%; Margarita Nazario, Secy.-Treas. Collazo owns licensee of WVED(TV) Aguadilla; WVOZ(FM) Caolina & WBOZ(FM) Horniguens. Represented (legal): Baraff, Koemer, Olender & Hochberg, P.C. Represented (engineering): Hector Nicolau. BPCT-820922KF. Grant Date: March 29, 1983. Starting Date: Unreported.

#San Juan (Ch. 24)—WSJN-TV. Grantee: Multi-Media Television Inc., Box 2556, San Juan, PR 00936-2556. Studio: 171 Quisqueya St., Hato Rey, PR 00917. Phone: 809-722-2424. Technical facilities: Channel No. 24 (530-536 MHz). Authorized power: 537-kw max. visual, 53.7-kw max. aural. Antenna: 1963-ft. above av. terrain, 276-ft. above ground, 2703-ft. above sea level. Latitude 18° 16' 47" Longitude 65° 51' 14". Satellite Earth Station: 7.3-meter C-band; Drake, DX Antenna, M/A-Com, Scientific-Atlanta receivers. News Service: AP. Ownership: Maña E. Rivera. Represented (legal): Dow, Lohnes & Albertson. Represented (engineering): Kessler & Gehman Associates. Starting Date: February 15, 1987. Left air, date unreported.

San Sebastian (Ch. 38)—WJWN-TV. Grantee: Tele 38 Inc., GPO Box 4522, San Juan, PR 00936. Studio: Military Road, San Sebastian, PR 00901. Phone: 809-765-1810. Technical facilities: Channel No. 38 (614-620 MHz). Authorized power: 85.9-kw max. visual, 8.6-kw max. aural. Antenna: 1088-ft. above av. terrain, 81-ft. above ground,

1295-ft. above sea level. Latitude 18° 19' 06" Longitude 67° 10' 42". Transmitter: Atalaya Peak, 3.2-mi. NW of Anasco, Aguada. Ownership: Haydee Diaz, 66.5%; Jose Cordero, 33.5%. Represented (legal): James L. Oyster. Represented (engineering): Hector Nicolau. Personnel: Haydee Diaz, President. Starting Date: January 1, 1987. Left air, date unreported.

Virgin Islands

#Charlotte Amalie (Ch. 10)—WBNB-TV. Grantee: Benedek Broadcasting of Virgin Islands Inc., Box 1947, St. Thomas, VI 00801. Studio: 158 Haypiece Hill, St. Thomas, VI 00801. Phone: 809-774-0300. Technical facilities: Channel No. 10 (192-198 MHz). Authorized power: 113-kw visual, 1.13-kw aural. Antenna: 1709-ft. above av. terrain, 203-ft. above ground, 1709-ft. above sea level. Latitude 18° 21' 23" Longitude 64° 56' 43". Transmitter: Signal Hill, Mountain Top Estates. Requests CP for change to 75-kw visual, 1329-ft. above av. terrain, 60-ft. above ground, 1559-ft. above sea level. BPCT-940811KE. Satellite Earth Stations: Scientific-Atlanta, 10-meter C-band; Harris, 6.1-meter C-band; DX Antenna, Scientific-Atlanta receivers. News Service: AP. Ownership: A. Richard Benedek (Group Owner). Sale pends. Represented (sales): Katz Television. Represented (engineering): A. D. Ring, P.C. Starting Date: July 1, 1961. Destroyed by Hurricane Andrew Sept. 1989.

Charlotte Amalie (Ch. 17)—WVXF. Grantee: Atlantic Bcstg. Corp., Box 1605, Milwaukee, WI 53201. Phone: 608-273-0676. Technical facilities: Channel No. 17 (488-494 MHz). Authorized power: 75-kw max. visual. Antenna: 1407-ft. above av. terrain, 108-ft. above ground, 1584-ft. above sea level. Latitude 18° 21' 24" Longitude 64° 56' 47". Transmitter: Signal Hill. Ownership: Gregory H. George, Pres., 50%; Michael F. George, Secy.-Treas., 50%. Represented (legal): Dow, Lohnes & Albertson. Represented (engineering): John F. X. Browne & Associates, P.C. BPCT-920121KY. Grant Date: September 14, 1992. Starting Date: Unreported.

Applications Pending for New Stations

Dagger (†) indicates non-commercial educational station. Note: This listing can be kept up-to-date and corrected with the *Television & Cable Action Update* published by Warren Publishing, Inc., reporting all current FCC grants, applications, changes, etc.

Alaska

Fairbanks (Ch. 7)—Tanana Valley Television Co., Suite 2, 3650 Bradock St., Fairbanks, AK 99701. Phone: 907-452-3697. 9.4-kw visual. Antenna: 60-ft. above av. terrain, 121-ft. above ground, 571-ft. above sea level. Latitude 64° 48' 44" Longitude 147° 42' 02". Transmitter: E. Van Horn Rd. Ownership: William St. Pierre, Pres.-Dir., 61.4%; David Wike, V.P.-Dir., 3.6%; Mike Young, Secy.-Treas.-Dir., 3.6%; Sherry Walley, 6.4%; Bill Dami, 4.8%; Gene Gardener & Loreen Parker, 3.6% each; Vilma Grassi, 2.9%; John Minder & Howard Otis, 2.4% each; Gary R. Wilken, Estate of Kerry Walley & Preston & Terry Smith, 1.2% each; others with less than 1% each. Tanana is licensee of LPTV K07UU Fairbanks. BPCT-940715KN.

Ketchikan (Ch. 4)—Sitka News Bureau Inc., Suite 213, Box 1309, 329 Harbor Rd., Sitka, AK 99835-1309. Phone: 907-747-6002. 0.965-kw visual. Antenna: Minus 482-ft. above av. terrain, 79-ft. above ground, 98-ft. above sea level. Latitude 55° 20' 59" Longitude 131° 40' 12". Transmitter: Tongass Commercial Center, 2030 Sea Level Dr. Ownership: Martin W. Baggen, Pres.-Dir., 49%; Carrie L. Baggen, V.P.-Dir., 51%. Represented (legal): Sommer & Associates. Represented (engineering): Cohen, Dippell & Everist, P.C. See Sitka News Bureau Inc. in Ownership of Commercial TV Stations. BPCT-940627KE.

Arizona

Sierra Vista (Ch. 58)—John E. Powley, 301 Park Place, 224 S. Burrows St., State College, PA 16801. Phone: 814-234-1206. 23-kw visual. Antenna: 2375-ft. above av. terrain, 79-ft. above ground, 7237-ft. above sea level. Latitude 31° 28' 49" Longitude 109° 57' 30". Transmitter: Mule Mountain, near Bisbee, N of U.S. Hwy. 80. Ownership: John E. Powley. Tucson DMA. BPCT-940330KS.

California

†**Ceres (Ch. 23 ETV)**—BET-NAHRAN Inc., Box 4116, Modesto, CA 95352. Phone: 209-538-9801. 15-kw max. visual. Antenna: 154-ft. above av. terrain, 157-ft. above ground, 246-ft. above sea level. Latitude 37° 35' 21" Longitude 120° 57' 23". Transmitter: 3111 S. Central Ave. Principals: William Dadesho, Chmn.; Joseph Lellhame, Vice Chmn.; Elki Youkhana, Secy.; Leonard Youkhana, Treas. Sacramento-Stockton-Modesto DMA. BPET-910813KE.

†**Sacramento (Ch. 52 ETV)**—La Dov Educational Outreach Inc., Box 1686, Fair Oaks, CA 95628. Phone: 916-967-2229. 3296-kw visual. Antenna: 1214-ft. above av. terrain, 1220-ft. above ground, 1220-ft. above sea level. Latitude 38° 14' 48" Longitude 121° 29' 59". Transmitter: 0.7-mi. NW of Walnut Grove. Principals: Joan Carlinio-Sisk, Pres.; Lori Rae Coughran, Secy.; Lori S. Johnson, Treas.; Michael R. Crooks; Janine Dickenson; Melanie McAdams; Douglas A. Ose; James E. Brailey; Lisa Ann Burke; Elizabeth S. Schaper-Rhodes, 10% each. Represented (legal): May & Dunne, Chartered. Represented (engineering): Smith & Powstenko. Sacramento-Stockton-Modesto DMA. BPET-900312KG.

†**San Francisco (Ch. 32 ETV)**—Bay Area Multicultural Telecommunications Assn., 3533 19th St., San Francisco, CA 94110. Phone: 415-285-3984; 415-752-8940. 1320-kw max. visual. Antenna: 1611-ft. above av. terrain, 882-ft. above ground, 1715-ft. above sea level. Latitude 37° 45' 20" Longitude 122° 27' 05". Transmitter: Mount Sutro, San Francisco County. Ownership: Humberto Cintron, Chmn., 20%; Fred Jackson, Co-Chmn., 20%; Alvin Mariweather, Secy., 20%; Lotus Y. Fong, Treas., 20%; & Leo C. Yee, Dir., 20%. San Francisco-Oakland-San Jose DMA. BPET-931111XX. Note: Application is mutually exclusive with renewal application of KMTP-TV San Francisco, CA.

Santa Ana (Ch. 40)—Maravillas Bcstg. Co., Box 9774, Rancho Santa Fe, CA 92067. Phone: 619-759-0975. 1360-kw max. visual. Antenna: 2972-ft. above av. terrain, 131-ft. above ground, 5570-ft. above sea level. Latitude 34° 12' 48" Longitude 118° 03' 41". Transmitter: Mount Harvard, 1-mi. S of Mount Wilson, Los Angeles County. Ownership: Fred C. Gates, Pres., 75% & George F. Gardner, 25%. Gardner is licensee of LPTV W40AF Dillsburg, PA. Represented (legal): Cohen & Berfield, P.C. Represented (engineering): Mullaney Engineering Inc. Los Angeles DMA. BPCT-931028XX. Note: Application is mutually exclusive with renewal application of KTBN-TV Santa Ana, CA.

Santa Ana (Ch. 40)—Simon T, 1155 Galleon Dr., Naples, FL 33940. Phone: 813-434-2324. 805-kw max. visual. Antenna: 2854-ft. above av. terrain, 82-ft. above ground, 5443-ft. above sea level. Latitude 34° 12' 44" Longitude 118° 03' 45". Transmitter: Yale Peak, 0.1-mi. SW of Mt. Harvard & approx. 1-mi. SSW of Mt. Wilson Observatory, Los Angeles County. Ownership: Simon T. Simon T has interest in KAAY(AM) Little Rock, AR;

KRTH(FM) Los Angeles, CA; WTSB(AM) & WKML(FM) Lumberton, NC & WTEL(AM) & WXTU(FM) Philadelphia, PA. Represented (legal): Kaye, Scholer, Fierman, Hays & Handler. Los Angeles DMA. BPCT-931102XX. Note: Application is mutually exclusive with renewal application of KTBN-TV Santa Ana, CA.

Santa Barbara (Ch. 38)—Coast TV, c/o Martha Correa, 122 E. Arrellaga, Santa Barbara, CA 93101. Phone: 805-965-8561. 2690-kw max. visual, 742.3-kw max. aural. Antenna: 2878-ft. above av. terrain, 70-ft. above ground, 4070-ft. above sea level. Latitude 34° 31' 32" Longitude 119° 57' 08". Transmitter: Broadcast Peak, near Santa Barbara. Ownership: Martha Correa, Gen. Partner, 12.9%; Ruth J. Smith, Gen. Partner, 12.9%; Patricia E. Montemayor, Gen. Partner, 11%; Tomas A. Castelo, Ltd. Partner, 14.6%; estate of George V. Castagnola, Ltd. Partner, 7.58%; Gilbert Garcia, Ltd. Partner, 7.58%; Shirley Kennedy, Ltd. Partner, 7.58%; Walter Loster, Ltd. Partner, 7.58%; Carlos Omelas, Ltd. Partner, 7.58%; James David Smith, Ltd. Partner, 7.58%; Alberto P. Pizano, Ltd. Partner, 2.8%. Represented (legal): Ward & Mendelsohn. Represented (engineering): Cohen, Dippell & Everist, P.C. Santa Barbara-Santa Maria-San Luis Obispo DMA. BPCT-840720KG. Initial Decision of Administrative Law Judge Edward Luton 1-16-87 proposed grant. Review Board 5-1-87 proposed denial.

Santa Barbara (Ch. 38)—Mission Bcstg. Corp., Suite 200, 1231 State St., Santa Barbara, CA 93101. Phone: 818-966-0681. 2510-kw max. visual, 251-kw max. aural. Antenna: 3000-ft. above av. terrain, 155-ft. above ground, 4183-ft. above sea level. Latitude 34° 31' 31" Longitude 119° 57' 29". Transmitter: Broadcast Peak, Los Padres National Forest. Ownership: Floyd Little, Pres., 5.95%; Mel Donaldson, V.P., 1.19%; Willie Rowan, 7.14%; George Guzman, 2.38%; Christopher P. Carrera, 1.19%; Payne Green, 2.38%; Mike Sanchez, 8.33%; Tom Rickard, 7.14%; Jim Campbell, 5.95%; Bill Graziano, 5.95%; Joyce Little, 5.95%; Hal Williams Sr., 5.95%; Robert Jaffe, 4.76%; Bob Rickard, 4.76%. Represented (legal): Robert L. Thompson. Represented (engineering): William C. King Jr. Santa Barbara-Santa Maria-San Luis Obispo DMA. BPCT-840723KI. Initial Decision of Administrative Law Judge Edward Luton 1-16-87 proposed denial. Review Board 5-1-87 proposed grant.

Connecticut

Hartford (Ch. 18)—Shurberg Bcstg. of Hartford Inc., c/o Bechtel & Cole Chartered, 1901 L St. NW, Suite 250, Washington, DC 20036. 3300-kw max. visual. Antenna: 801-ft. above av. terrain, 331-ft. above ground, 1211-ft. above sea level. Latitude 41° 42' 31" Longitude 72° 28' 26". Transmitter: 67-69 Birch Mountain Rd., Glastonbury. Represented (legal): Bechtel & Cole. Hartford & New Haven DMA. BPCT-831202KF. Note: Application is mutually exclusive with license renewal of WHCT-TV, Hartford, CT.

District of Columbia

Washington (Ch. 4)—National Capital Communications Inc., 4508 Dalton St., Camp Springs, MD 20748. Phone: 301-894-7675. 100-kw visual. Antenna: 702-ft. above av. terrain, 640-ft. above ground, 1001-ft. above sea level. Latitude 38° 52' 28" Longitude 77° 13' 24". Transmitter: Route 29 & I-495, at Merrifield, VA. Ownership: Leon B. Reid, Pres., 25%; Steven Rich, V.P., 25%; Janice A. Booker, Secy., 25%; Mercedes M. Morris, Treas., 25%. Represented (legal): Reddy, Begley & Martin. Washington, DC OMA. BPCT-910903KF. Note: Application is mutually exclusive with license renewal of WRC-TV Washington, DC.

Florida

Miami (Ch. 45)—Glendale Bcstg. Co., Box 38, Carlisle, PA 17013. Phone: 717-245-2723. 3012-kw max. visual, 301-kw max. aural. Antenna: 1017-ft. above av. terrain, 1016-ft. above ground, 1023-ft. above sea level. Latitude 25° 59' 34" Longitude 80° 10' 27". Transmitter: SW corner of 33rd Ave. & Pembroke Rd. Ownership: George F. Gardner, Pres., 51%; Mary Ann Adams, V.P., 49%. Glendale Bcstg. Co. is an applicant for Ch. 63 Monroe, GA. Gardner is principal of LPTV owner Raystay Co., see listing in Ownership of LPTV Stations. Represented (legal): Cohen & Berfield, P.C. Represented (engineering): Mullaney Engineering Inc. Miami-Fort Lauderdale DMA. BPCT-911227KE. Note: Application is mutually exclusive with license renewal of WHFT Miami, FL.

Georgia

Monroe (Ch. 63)—Glendale Bcstg. Co., Box 38, Carlisle, PA 17013. Phone: 717-245-2723. 5000-kw max. visual. Antenna: 1182-ft. above av. terrain, 1064-ft. above ground, 2024-ft. above sea level. Latitude 33° 44' 38" Longitude 84° 00' 39". Transmitter: 5-mi.

TV Applications—Georgia

N of Conyers. Ownership: George F. Gardner, Pres., 51%; Mary Ann Adams, V.P., 49%. Glendale Bcstg. Is an applicant for Ch. 45 Miami, FL. Gardner is principal of LPTV owner Raystay Co., see listing in Ownership of LPTV Stations. Atlanta DMA. BPCT-920228KE. Note: Application is mutually exclusive with license renewal of WHSG Monroe, GA.

Louisiana

Alexandria (Ch. 41)—Dimension Bcstg. Co. L.L.C., 1107 Marie Antoinette, Lafayette, LA 70506. Phone: 318-984-8876. 3715-kw visual. Antenna: 981-ft. above av. terrain, 1024-ft. above ground, 1119-ft. above sea level. Latitude 31° 38' 43" Longitude 92° 43' 10". Transmitter: 0.5-mi. E of Rte. 471, NW of Lake Iatt, approx. 3.7-mi. SW of New Verda. Ownership: Ann Maria Mouton, 51%; Delta Management Corp., 49%, see Ownership of Commercial TV Stations. Represented (engineering): Suffa & Cavell Inc. Alexandria DMA. BPCT-940526KE.

Maryland

Baltimore (Ch. 2)—Four Jacks Bcstg. Inc., 2000 W. 41st St., Baltimore, MD 21211. Phone: 301-467-4545. 100-kw visual. Antenna: 876-ft. above av. terrain, 650-ft. above ground, 1191-ft. above sea level. Latitude 39° 17' 13" Longitude 76° 45' 16". Transmitter: 1200 N. Rolling Rd., Catonsville. Ownership: David D. Smith, Pres., 25%; J. Duncan Smith, V.P.-Secy., 25%; Robert E. Smith, V.P.-Treas., 25%; Frederick G. Smith, V.P., 25%. See Sinclair Broadcast Group in Ownership of Commercial TV Stations. Represented (legal): Fisher, Wayland, Cooper & Leader. Baltimore DMA. BPCT-910903KE. Note: Application is mutually exclusive with license renewal of WMAR-TV Baltimore, MD.

Minnesota

Walker (Ch. 38)—KSAX-TV Inc., 3415 University Ave., St. Paul, MN 55114. Phone: 612-642-4209. 2530-kw visual. Antenna: 850-ft. above av. terrain, 850-ft. above ground, 2238-ft. above sea level. Latitude 46° 56' 04" Longitude 94° 27' 20". Transmitter: S side of County Rd., approx. 3-mi. E of U.S. 371 at Hackensack, Cass County. Ownership: Hubbard Broadcasting Inc. (Group Owner), see Ownership of Commercial TV Stations. Represented (legal): Fletcher, Heald & Hildreth. Represented (engineering): du Treil, Lundin & Rackley. Minneapolis-St. Paul DMA. BPCT-881108KG.

†**Worthington (Ch. 20 ETV)**—Pioneer Public Television, 120 W. Schlieman, Appleton, MN 56208-1397. Phone: 612-289-2622. 1268-kw max. visual. Antenna: 1089-ft. above av. terrain, 965-ft. above ground, 2792-ft. above sea level. Latitude 43° 53' 53" Longitude 95° 56' 50". Transmitter: 1.5-mi. S of Chandler, Hwy. 91, Murray County. Ownership: West Central Minnesota ETV Corp., licensee of KWCM-TV Appleton, MN. Represented (engineering): D. L. Markley & Associates Inc. Sioux Falls-Mitchell DMA. BPCT-890719KE.

Mississippi

Wiggins (Ch. 43)—William S. & Donna M. Ritchie, 7810 Puna Place, Diamondhead, MS 39525. Phone: 601-255-3719. 2028-kw visual. Antenna: 1488-ft. above av. terrain, 1400-ft. above ground, 1640-ft. above sea level. Latitude 30° 44' 48" Longitude 89° 03' 30". Transmitter: Existing WXXV-TV tower, 0.3-mi. NW of intersection of Russ Bond & Sunflower Rds., Stone County. Ownership: William S. & Donna M. Ritchie, 50% each. Represented (legal): Bryan Cave. Represented (engineering): Smith & Powstenko, Biloxi-Gulfport DMA. BPCT-940901KK.

Montana

Lewistown (Ch. 13)—Big Hom Communications Inc., Box 23309, Billings, MT 59104. Phone: 406-652-4743. 3.37-kw max. visual. Antenna: 2123-ft. above av. terrain, 256-ft. above ground, 6056-ft. above sea level. Latitude 47° 10' 40" Longitude 109° 32' 07". Transmitter: South Peak, 8-mi. N of Lewistown. Ownership: Big Hom Communications Inc., see Ownership of Commercial TV Stations. Great Falls DMA. BPCT-890613KF.

Nebraska

Albion (Ch. 18)—Citadel Communications Co. Ltd., 7th & Douglas Sts., Sioux City, IA 51101. Phone: 402-495-4995. 2590-kw visual. Antenna: 1200-ft. above av. terrain. Latitude 41° 55' 58" Longitude 98° 17' 23". Transmitter: 11-mi. SW of intersection of State Rtes. 80 & 14, Antelope County. Ownership: Citadel Communications Co. Ltd., see Ownership of Commercial TV Stations. Lincoln & Hastings-Keamey DMA. BPCT-930726KH. Note: Application is mutually exclusive with application of Fant Bcstg. Co.

Albion (Ch. 18)—Fant Bcstg. Co., c/o Fletcher, Heald & Hildreth, 1300 N. 17th, 11th Floor, Arlington, VA 22209. Phone: 205-547-4444. 1855-kw max. visual. Antenna: 1158-ft. above av. terrain, 1110-ft. above ground, 3172-ft. above sea level. Latitude 41° 55' 58" Longitude 98° 17' 23". Transmitter: Antelope County, approx. 11-mi. WSW of intersection of Rtes. 70 & 14, Elgin. Ownership: Fant Bcstg. Co., see Commercial TV Station Ownership. Represented (legal): Fletcher, Heald & Hildreth. Represented (engineering): Suffa & Cavell Inc. Lincoln & Hastings-Keamey DMA. BPCT-931115KE. Note: Application is mutually exclusive with application of Citadel Communications Co. Ltd.

A-1358

New York

Bath (Ch. 14)—William H. Walker III, Box 1341, Highland, NY 12528. Phone: 914-883-5546. 1000-kw max. visual. Antenna: 1020-ft. above av. terrain, 658-ft. above ground, 2457-ft. above sea level. Latitude 42° 18' 28" Longitude 77° 13' 17". Transmitter: Intersection of Rtes. 226 & 415, Savona. Ownership: William H. Walker III. Represented (legal): Gammon & Grange. Elmira DMA. BPCT-870331LW.

Buffalo (Ch. 2)—Buffalo Bcstg. Co., No. 501, 4400 Gulf Shore Blvd. N, Naples, FL 33940. Phone: 813-434-6785. 100-kw visual. Antenna: 1476-ft. above av. terrain, 725-ft. above ground, 2073-ft. above sea level. Latitude 42° 57' 14" Longitude 78° 52' 37". Transmitter: 0.06-mi. E of Elmwood Ave. & 0.3-mi. S of Kenmore Ave. Ownership: Thomas F. Hartman, Pres.-Dir., 100%; Madlyn M. Hartman, V.P.-Dir.; Madlyn M. Darnell, Secy.-Treas.-Dir. Represented (legal): Shainis & Peltzman. Buffalo DMA. BPCT-940429KF. Note: Application is mutually exclusive with renewal application of WGRZ-TV Buffalo, NY.

Ilion (Ch. 67)—Mohawk Valley Bcstg. Inc., Greenfield Rd., Rome, NY 13440. Phone: 315-337-3300. 7.01-kw visual. Antenna: 449-ft. above av. terrain, 135-ft. above ground, 1463-ft. above sea level. Latitude 42° 59' 02" Longitude 74° 53' 46". Transmitter: Oregon Rd., Little Falls, Herkimer County. Ownership: Mohawk Valley Broadcasting Inc., see Ownership of Commercial TV Stations. Utica DMA. BPCT-890629KE.

†**Jamestown (Ch. 46 ETV)**—Western New York Public Bcstg. Assn., Box 1263, Buffalo, NY 14240. Phone: 716-845-7000. 63.9-kw max. visual. Antenna: 676-ft. above av. terrain, 515-ft. above ground, 2146-ft. above sea level. Latitude 42° 05' 06" Longitude 79° 17' 23". Transmitter: 2 Orchard Rd., Ellicott, Chautauqua County. Officers: Urban J. Pauly, Chmn.; J. Michael Collins, Pres. & Chief Exec. Officer; Michael G. Sutton, V.P., Financial & Business Affairs. Licensee of WNED-TV & WNEQ-TV Buffalo, NY. Buffalo DMA. BPCT-900725KG. Note: Proposes operation as satellite of WNED-TV Buffalo, NY.

Poughkeepsie (Ch. 54)—Maravillas Bcstg. Co., Box 9774, Rancho Santa Fe, CA 92067. Phone: 619-759-0975. 5000-kw visual. Antenna: 1611-ft. above av. terrain, 869-ft. above ground, 1972-ft. above sea level. Latitude 41° 43' 09" Longitude 73° 59' 47". Transmitter: Illinois Mountain, 4-mi. W of Poughkeepsie. Ownership: James C. Gates, Pres.-Treas.-Secy.-Dir., 75%; George F. Gardner, 25%. Represented (legal): Cohen & Berfield. Represented (engineering): Mullaney Engineering Inc. New York DMA. BPCT-940426KG. Note: Application is mutually exclusive with renewal application of WTBY Poughkeepsie, NY.

Syracuse (Ch. 56)—John E. Powley, 301 Park Place, 224 S. Burrows St., State College, PA 16801-1437. Phone: 814-234-1206. 16.8-kw visual. Antenna: 689-ft. above av. terrain, 95-ft. above ground, 1676-ft. above sea level. Latitude 42° 56' 54" Longitude 76° 01' 21". Transmitter: Sevier Rd. Ownership: John E. Powley. Syracuse DMA. BPCT-940331KG.

North Carolina

†**Lumberton (Ch. 31 ETV)**—University of North Carolina, Box 2688, Chapel Hill, NC 27514. Phone: 919-962-1000. 3135-kw max. visual. Antenna: 1406-ft. above av. terrain, 1033-ft. above ground, 1217-ft. above sea level. Latitude 34° 47' 51" Longitude 79° 02' 41". Transmitter: 0.75-mi. SSE of intersection of State Rtes. 1006 & 1784, 4.2-mi. WSW of St. Paul, Roberson County. Ownership: University of North Carolina. Officers: C. D. Spangler Jr., Pres.; L. Felix Joyner, V.P.-Finance-Treas.; Rosalind Fuse-Hall, Secy. Wilmington DMA. BPCT-940316KF. Note: Plans operation as satellite of WUNC-TV Chapel Hill, NC.

Oregon

Pendleton (Ch. 11)—Communications Properties Inc., 105 Cedar Green Lane, Berkeley Heights, NJ 07922. Phone: 908-322-2186. 3.16-kw visual. Antenna: 1043-ft. above av. terrain, 180-ft. above ground, 1581-ft. above sea level. Latitude 45° 40' 58" Longitude 118° 46' 17". Transmitter: Owen Hill, approx. 1.2-mi. NE of Pendleton. Ownership: Birger J. Brinck-Lund, Pres.-Dir., 100%; Bemice Brinck-Lund, Secy.-Dir. Represented (legal): Akin, Gump, Strauss, Hauer & Feld. Yakima-Pasco-Richland-Kennewick DMA. BPCT-940506KG.

Pennsylvania

Reading (Ch. 51)—Adams Communications Corp., Suite 725, 155 N. Michigan Ave., Chicago, IL 60601. Phone: 312-819-0505. 5000-kw visual. Antenna: 502-ft. above av. terrain, 151-ft. above ground, 991-ft. above sea level. Latitude 40° 17' 15" Longitude 75° 53' 45". Transmitter: Gibraltar Hill, 0.6-mi. W of Seyfert, approx. 0.9-mi. SSE of Ridgewood & 0.8-mi. SSE of Rtes. 176 & 724 intersection. Ownership: Robert L. Haag 1994 Family L.P., 23.1%; Robert L. Haag, Pres.-Dir., 18.5%; Howard N. Gilbert, V.P.-Secy.-Dir., 11.6%; Wayne J. Fickinger, V.P.-Treas.-Dir., 11.6%; A. R. Umans, V.P.-Dir., 8.7%; Manfred Steinfeld, Dir., 8.7%; Howard N. Gilbert 1994 Family L.P., 5.8%; Milton Podolsky, 5.8%; Talmadge Hill, 3.4%; Calvin I. Leibovitz, 1.7%; Elinor Woron, 1.1%. Represented (legal): Bechtel & Cole. Represented (engineering): Suffa & Cavell Inc. Philadelphia DMA. BPCT-940630KG. Note: Application is mutually exclusive with license renewal of WTVE(TV) Reading, PA.

TV & Cable Factbook No. 63

South Dakota

†**Sioux Falls (Ch. 23 ETV)**—South Dakota Board of Directors for Educational Telecommunications, Cherry & Dakota Sts., Box 5000, Vermillion, SD 57069-5000. Phone: 605-677-5861. 13.29-kw max. visual. Antenna: 176-ft. above av. terrain, 125-ft. above ground, 1624-ft. above sea level. Latitude 43° 32' 07" Longitude 96° 44' 34". Transmitter: On the roof of Sioux Valley Hospital, 1100 S. Euclid Ave. Principals: Charles E. Clay, Chmn.; Warren Lotsberg, Vice Chmn.; David H. Leonard, Exec. Dir. Sioux Falls-Mitchell DMA. BPET-900129KE.

Tennessee

Knoxville (Ch. 26)—Channel 26 Ltd., 1801 Roan St. N, Johnson City, TN 37601-3113. Phone: 615-928-6042. 1232-kw max. visual. Antenna: 490-ft. above av. terrain, 177-ft. above ground, 1497-ft. above sea level. Latitude 36° 00' 08" Longitude 83° 56' 41". Transmitter: 331 Sharp's Ridge Rd. Ownership: W. Marlon Palmer, Gen. & Ltd. Partner, 99%; June B. Palmer, Ltd. Partner, 1%. Knoxville DMA. BPCT-890913KG.

Knoxville (Ch. 26)—SWMM/Knoxville Corp., Suite 500, 6100 Corporate Dr., Houston, TX 77036. Phone: 713-988-3939. 5000-kw max. visual. Antenna: 1213-ft. above av. terrain, 967-ft. above ground, 2225-ft. above sea level. Latitude 36° 00' 35.90" Longitude 83° 55' 56.50". Transmitter: 0.18-mi. NE of Sharp's Ridge Memorial Park. Ownership: SouthWest MultiMedia Corp., Debtor-In-Possession. Billy B. Goldberg, 81.72%; Robert L. Dudley, 12.86%; others, none with as much as 4%. Knoxville DMA. BPCT-890405KF.

Texas

Arlington (Ch. 68)—Arlington 68 TV Inc., Suite 700, 675 N. Henderson, Fort Worth, TX 76107. Phone: 817-625-5581. 5000-kw max. visual, 500-kw max. aural. Antenna: 1436-ft. above av. terrain, 1241-ft. above ground, 2061-ft. above sea level. Latitude 32° 35' 22" Longitude 96° 58' 10". Transmitter: Belt Line Rd., Cedar Hill. Ownership: Jo Ann S. Reyes, Pres.; Harry Reever, 36.96%; C. Tim Villasana, 36.96%. Represented (legal): Ward & Mendelsohn. Represented (engineering): E. Harold Munn Jr. & Associates Inc. Dallas-Fort Worth DMA. BPCT-850418KZ. Initial Decision of Administrative Law Judge Joseph P. Gonzalez 5-2-89 proposed denial. Review Board 5-14-91 proposed denial. FCC Decision 12-23-92 upheld Review Board Decision.

Arlington (Ch. 68)—Charisma Bcstg. Corp., 6777 W. Kliest Blvd., Dallas, TX 75236. Phone: 214-339-6575. 5000-kw max. visual, 500-kw max. aural. Antenna: 1438-ft. above av. terrain, 1243-ft. above ground, 2063-ft. above sea level. Latitude 32° 35' 22" Longitude 96° 58' 10". Transmitter: Approx. 1.25-mi. W of Hwy. 67 on Belt Line Rd., Cedar Hill. Ownership: Non-profit corp. Walter V. Grant Jr., Pres.-Treas.; Fem Powell Grant, V.P.-Secy.; Clinnetta Moore, Asst. Secy. Represented (legal): Cohen & Berfield, P.C. Represented (engineering): R. L. Hoover, Dallas-Fort Worth DMA. BPCT-850207KG. Initial Decision of Administrative Law Judge Joseph P. Gonzalez 5-2-89 proposed denial. Review Board 5-14-91 proposed denial. FCC Decision 12-23-92 upheld Review Board Decision.

Arlington (Ch. 68)—Metroplex Communications Inc., 1601 N. 29th, McAllen, TX 78501. Phone: 512-686-5454. 5000-kw max. visual, 500-kw max. aural. Antenna: 1614-ft. above av. terrain, 1425-ft. above ground, 2239-ft. above sea level. Latitude 32° 35' 07" Longitude 96° 58' 06". Transmitter: 0.3-mi. S of Belt Line Rd., Cedar Hill. Ownership: Rosario Leal, Pres.-Treas., 51%; Elizabeth Flores, V.P.-Secy., 49%. Represented (legal): Finkelstein, Thompson & Loughran. Represented (engineering): Compucon Inc. Dallas-Fort Worth DMA. BPCT-850422KP. Initial Decision of Administrative Law Judge Joseph P. Gonzalez 5-2-89 proposed denial. Review Board 5-14-91 proposed grant. FCC Decision 12-23-92 upheld Review Board Decision.

Arlington (Ch. 68)—Native American Bcstg. Co., 106 Skyline Dr., Plano, TX 75074. Phone: 214-424-6340. 5000-kw max. visual, 500-kw max. aural. Antenna: 1703-ft. above av. terrain, 1491-ft. above ground, 2324-ft. above sea level. Latitude 32° 35' 20" Longitude 96° 58' 11". Transmitter: 1.5-mi. W of Belt Line Rd. & Hwy. 67, Cedar Hill. Ownership: Sandra Carol Blevins, Gen. Partner, 20%; Crystal M. Hilliard, Ltd. Partner, 80%. Represented (legal): Haley, Bader & Potts. Represented (engineering): C. P. Grossno & Associates. Dallas-Fort Worth DMA. BPCT-850422KU. Initial Decision of Administrative Law Judge Joseph P. Gonzalez 5-2-89 proposed denial. Review Board 5-14-91 proposed denial. FCC Decision 12-23-92 upheld Review Board Decision.

Arlington (Ch. 68)—Southwest Communications Ltd., 1473 Bar Harbor Dr., Dallas, TX 75234. Phone: 214-375-9800. 5000-kw max. visual, 500-kw max. aural. Antenna: 1375-ft. above av. terrain, 1180-ft. above ground, 2000-ft. above sea level. Latitude 32° 35' 22" Longitude 96° 58' 10". Transmitter: Belt Line Rd., 0.8-mi. W of Cedar Hill Rd., Cedar Hill. Ownership: Paula A. Wiley, Gen. Partner, 10%; David H. Wagner, Ltd. Partner, 90%. Represented (legal): Reddy, Begley & Martin. Represented (engineering): Cohen, Dippell & Everist, P.C. Dallas-Fort Worth DMA. BPCT-850419KD. Initial Decision of Administrative Law Judge Joseph P. Gonzalez 5-2-89 proposed denial. Review Board 5-14-91 proposed denial. FCC Decision 12-23-92 upheld Review Board Decision.

Arlington (Ch. 68)—United Broadcast Group Ltd., Suite 1313, 400 S. Zang Blvd., Dallas, TX 75208. Phone: 214-941-6101. 5000-kw max. visual, 500-kw max. aural. Antenna: 1180-ft. above av. terrain, 960-ft. above ground, 1800-ft. above sea level. Latitude 32° 35' 24" Longitude 96° 58' 21". Transmitter: Belt Line Rd., 1.5-mi. W of Hwy. 67, Cedar

Hill. Ownership: Dr. Dk Kyun Kim, Gen. Partner, 25%; David K. Line, Ltd. Partner, 31%; Joey Kang, Ltd. Partner, 25%; Been Fu Lee, Ltd. Partner, 19%. Represented (engineering): du Trell, Lundin & Rackley, Dallas-Fort Worth DMA. BPCT-850419KE. Initial Decision of Administrative Law Judge Joseph P. Gonzalez 5-2-89 proposed denial. Review Board 5-14-91 proposed denial. FCC Decision 12-23-92 upheld Review Board Decision.

Conroe (Ch. 55)—Imagists, 200 Ave. J, Conroe, TX 77301. Phone: 409-756-1447. 5000-kw max. visual, 500-kw max. aural. Antenna: 990-ft. above av. terrain, 1041-ft. above ground, 1225-ft. above sea level. Latitude 30° 15' 48" Longitude 95° 41' 39". Transmitter: 4.25-nautical mi. NE of Hwy. 149/1774, 3.6-nautical mi. S of V306 airway, Magnolia. Ownership: Montgomery County Media Network Inc., Gen. Partner; Humanity Interested Services Inc., Ltd. Partner, Montgomery County Media Network Inc. ownership: Frank Garza, Pres., 33.3%; Allen W. Rossing, V.P., 33.3%; Rhonda Salvidar, Secy., 33.3%. Humanity Interested Services Inc. ownership: Charles D. Johnson, Exec. Dir.; C. Downen Johnson, Asst. Exec. Dir.; David L. Johnson, Exec. Secy.-Treas. Represented (legal): James L. Dyster. Represented (engineering): Pete E. M. Warren III. Houston DMA. BPCT-841129KF. Review Board 11-27-91 proposed denial. FCC Decision 4-13-93 reversed Review Board Decision.

Conroe (Ch. 55)—Carmen Matias, Apt. 10M, 400 W. 43rd St., New York, NY 10036. Phone: 212-239-1908. 5000-kw max. visual, 500-kw max. aural. Antenna: 1698-ft. above av. terrain, 1601-ft. above ground, 2026-ft. above sea level. Latitude 30° 29' 17" Longitude 95° 55' 34". Transmitter: 3.5-mi. E of Anderson. Ownership: Carmen Matias, 51%; Andrew N. Wimblish, 49%. Represented (legal): Bechtel & Cole. Represented (engineering): Lechman & Johnson Inc. Houston DMA. BPCT-841129KK. Review Board 11-27-91 proposed grant. FCC Decision 4-13-93 reversed Review Board Decision.

Fredericksburg (Ch. 2)—Fredericksburg Channel 2, Suite 503, 121 Interpark, San Antonio, TX 78216. Phone: 210-494-6565. Fax: 210-494-5037. 100-kw visual, 10-kw aural. Antenna: 1342-ft. above av. terrain, 1207-ft. above ground, 2988-ft. above sea level. Latitude 30° 09' 15" Longitude 98° 36' 54". Transmitter: Approx. 2.9-mi. SW of intersection of Rte. 1623 & Schumann Rd., Gillespie County. Ownership: Bob A. Roth, Gen. Partner, 20%; Billy J. McComb, Ltd. Partner, 80%. Represented (legal): Cohn & Marks. Represented (engineering): Sellmeyer Engineering. Austin DMA. BPCT-870212XP. Initial Decision of Administrative Law Judge Edward Luton 6-29-89 proposed denial. Review Board Decision 6-2-93 proposed grant.

Fredericksburg (Ch. 2)—Global Information Technologies Inc., Suite 2530, 111 Congress Ave., Austin, TX 78701. Phone: 512-482-8111. 100-kw visual, 10-kw aural. Antenna: 575-ft. above av. terrain, 452-ft. above ground, 2435-ft. above sea level. Latitude 30° 17' 57" Longitude 98° 56' 16". Transmitter: 1.3-mi. N of Hwy. 290 W & 0.93-mi. E of Loudon Rd. Ownership: Saleem Tawil, Pres., 50%; Carmen A. Tawil, V.P. & Chief Financial Officer, 50%. Represented (legal): Cole, Raywid & Braverman. Represented (engineering): Diversified Communication Engineering Inc. Austin DMA. BPCT-861219KG. Initial Decision of Administrative Law Judge Edward Luton 6-29-89 proposed denial. Review Board Decision 6-2-93 proposed denial.

Fredericksburg (Ch. 2)—Stonewall Bcstg. Inc., c/o Robert N. Simmons, Box 50124, Austin, TX 78763. Phone: 512-476-5200. Fax: 512-480-9156. 100-kw visual, 10-kw aural. Antenna: 632-ft. above av. terrain, 453-ft. above ground, 2293-ft. above sea level. Latitude 30° 09' 44" Longitude 98° 40' 52". Transmitter: 5.2-mi. SSW of Stonewall. Ownership: Robert N. Simmons, Chmn. & Chief Exec. Officer, Marquis E. Whittington, V.P. & Marian R. Nixon, Secy.-Treas., 33.33% each (voting stock); 10% each (equity); Rebecca F. Lambert, non-voting stockholder. Represented (legal): Jones, Waldo, Holbrook & McDonough. Represented (engineering): Rubin, Bednarek & Associates Inc. Austin DMA. BPCT-870212KU. Initial Decision of Administrative Law Judge Edward Luton 6-29-89 proposed denial. Review Board Decision 6-2-93 proposed denial.

Fredericksburg (Ch. 2)—Hal S. Widsten, 3006 Charter Crest, San Antonio, TX 78230. Phone: 512-690-4252. 100-kw visual, 10-kw aural. Antenna: 1358-ft. above av. terrain, 1191-ft. above ground, 2991-ft. above sea level. Latitude 30° 08' 12.50" Longitude 98° 35' 15.00". Transmitter: 3.3-mi. S of Hye Junction. Ownership: Hal S. Widsten. Represented (engineering): Lechman & Johnson Inc. Austin DMA. BPCT-870212KT. Initial Decision of Administrative Law Judge Edward Luton 6-29-89 proposed denial. Review Board Decision 6-2-93 proposed denial.

Lake Dallas (Ch. 55)—Douglas Johnson, 3101 Interlaken Rd., West Bloomfield, MI 48323. Phones: 313-683-2399; 713-974-5151. 1039-kw max. visual. Antenna: 341-ft. above av. terrain, 400-ft. above ground, 879-ft. above sea level. Latitude 32° 59' 56" Longitude 96° 55' 02". Transmitter: 0.5-mi. W of Cambridgeshire & Fox Hollow Rds., Carrollton. Ownership: Douglas Johnson. Johnson owns KNWS-TV Katy, TX; has interest in WXDN(TV) Detroit, MI & has radio interests. Represented (legal): Smithwick & Belendiuk, P.C. Dallas-Fort Worth DMA. BPCT-930701KE. Note: Application is mutually exclusive with license renewal of KLD(TV) Lake Dallas, TX.

Lake Dallas (Ch. 55)—Kelley Bcstg. Co., 980 FM 1746, Woodville, TX 75979. Phone: 409-429-3679. Fax: 409-429-5257. 3500-kw max. visual. Antenna: 856-ft. above av. terrain, 771-ft. above ground, 1500-ft. above sea level. Latitude 33° 09' 23" Longitude 96° 42' 48". Transmitter: 3-mi. N of Allen, Denton County. Ownership: Gerald R. Proctor, 50%; Richard N. Evans, 50%. Represented (legal): Baraff, Koemer, Diender & Hochberg, P.C. Represented (engineering): F. W. Hannel & Associates. Dallas-Fort Worth DMA. BPCT-930630KE. Note: Application is mutually exclusive with license renewal of KLD(TV) Lake Dallas, TX.

TV Applications—Texas

Lubbock (Ch. 16)—Prime Time Christian Bcstg. Inc., Box 7708, Midland, TX 79708. Phone: 915-563-0420. 169.4-kw visual. Antenna: 285-ft. above av. terrain, 282-ft. above ground, 3434-ft. above sea level. Latitude 33° 33' 12" Longitude 101° 49' 13". Transmitter: Magnolia Ave. & 46th St. Ownership: Prime Time Christian Bcstg. Inc. See Ownership of Commercial TV Stations. Lubbock DMA. BPCT-940418KE.

Virginia

Hampton (Ch. 55 ETV)—Hampton University, 607 Orchard Rd., Hampton, VA 23668. Phone: 804-727-5726. Fax: 804-727-5084. 1000-kw max. visual. Antenna: 472-ft. above av. terrain, 466-ft. above ground, 472-ft. above sea level. Latitude 37° 01' 02" Longitude 76° 20' 11". Transmitter: 0.6-mi. from Kecoughton, at 249.6°. Principals: Dr. William R. Harvey, Pres.; Lucius C. Wyatt, V.P.; Sylvia W. Rose, Secy. Represented (engineering): Owl Engineering Inc. Norfolk-Portsmouth-Newport News DMA. BPET-920203KE.

Wisconsin

Eau Claire (Ch. 18)—Shockley Communications Corp., 2306 W. Badger Rd., Madison, WI 53713. Phone: 608-273-0077. Fax: 608-273-0025. 1150-kw max. visual. Antenna: 748-ft. above av. terrain, 476-ft. above ground, 1745-ft. above sea level. Latitude 44° 57' 39" Longitude 91° 40' 05". Transmitter: 1.7-mi. N of intersection of county trunks H & M in Colfax Twp., Dunn County. Ownership: Terry K. Shockley, Pres.-Treas., 14.9%; Sandra K. Shockley, V.P.-Secy., 14.9%; Terence Kelly, 7.23%; John Streiff, 5.03%; Michael G. Laskis, 2.55%; Joseph P. Hildebrandt, 1.58%; Thomas Bolger, 1.22%; Gerald Emmerich, 0.3%; Allsop Venture Partners III L.P., 39.91%; Alpha Capital Venture Partners L.P., 9.1%; Michael Passini Inc., 1.1%. Shockley Communications is applicant for Ch. 19 La Crosse, Ch. 27 Madison & Ch. 9 Wausau, WI; licensee of KDAL-AM-FM Duluth, MN; WOLX(FM) Baraboo & WZTR(FM) Milwaukee, WI. Represented (legal): Rosenman & Colin. Represented (engineering): Evans Associates/Skyline Communications. La Crosse-Eau Claire DMA. BPCT-921103KF. Note: Application is mutually exclusive with the license renewal of WQOW-TV Eau Claire, WI.

La Crosse (Ch. 19)—Shockley Communications Corp., 2306 W. Badger Rd., Madison, WI 53713. Phone: 608-273-0077. Fax: 608-273-0025. 1000-kw max. visual. Antenna: 909-ft. above av. terrain, 577-ft. above ground, 1774-ft. above sea level. Latitude 43° 48' 16" Longitude 91° 22' 18". Transmitter: County Truck Hwy. 25 & Tschumper Ridge Rd., La Crescent. Ownership: Terry K. Shockley, Pres.-Treas., 14.9%; Sandra K. Shockley, V.P.-Secy., 14.9%; Terence Kelly, 7.23%; John Streiff, 5.03%; Michael G. Laskis, 2.55%; Joseph P. Hildebrandt, 1.58%; Thomas Bolger, 1.22%; Gerald Emmerich, 0.3%; Allsop Venture Partners III L.P., 39.91%; Alpha Capital Venture Partners L.P., 9.1%; Michael Passini Inc., 1.1%. Shockley Communications is applicant for Ch. 18 Eau Claire, Ch. 27 Madison & Ch. 9 Wausau, WI; licensee of KDAL-AM-FM Duluth, MN; WOLX(FM) Baraboo & WZTR(FM) Milwaukee, WI. Represented (legal): Rosenman & Colin. Represented (engineering): Evans Associates/Skyline Communications. La Crosse-Eau Claire DMA. BPCT-921103KH. Note: Application is mutually exclusive with the license renewal of WXOW-TV La Crosse, WI.

Madison (Ch. 27)—Shockley Communications Corp., 2306 W. Badger Rd., Madison, WI 53713. Phone: 608-273-0077. Fax: 608-273-0025. 1315-kw max. visual. Antenna: 1496-ft. above av. terrain, 1355-ft. above ground, 2480-ft. above sea level. Latitude 43° 03' 21" Longitude 89° 32' 06". Transmitter: 6963 Mineral Point Rd., Middleton. Ownership: Terry K. Shockley, Pres.-Treas., 14.9%; Sandra K. Shockley, V.P.-Secy., 14.9%; Terence Kelly, 7.23%; John Streiff, 5.03%; Michael G. Laskis, 2.55%; Joseph P. Hildebrandt, 1.58%; Thomas Bolger, 1.22%; Gerald Emmerich, 0.3%; Allsop Venture Partners III L.P., 39.91%; Alpha Capital Venture Partners L.P., 9.1%; Michael Passini Inc., 1.1%. Shockley Communications is applicant for Ch. 18 Eau Claire, Ch. 19 La Crosse & Ch. 9 Wausau, WI; licensee of KDAL-AM-FM Duluth, MN; WOLX(FM) Baraboo & WZTR(FM) Milwaukee, WI. Represented (legal): Rosenman & Colin. Represented (engi-

neering): Evans Associates, Madison DMA. BPCT-921103KG. Note: Application is mutually exclusive with the license renewal of WKOW-TV Madison, WI.

Madison (Ch. 47)—Founders 47 Inc., 1043 Rutledge St., Madison, WI 53703. Phone: 608-256-2179. Fax: 608-256-2111. 1349-kw max. visual. Antenna: 1483-ft. above av. terrain, 1342-ft. above ground, 2468-ft. above sea level. Latitude 43° 03' 21" Longitude 89° 32' 06". Transmitter: Mandt Farm, Mineral Point Rd., Dane County. Ownership: Paula S. Baird, 50%; Phyllis A. Lovrien, V.P., 50%. Baird has interest in permittee of Ch. 48 Jonesboro, AR. Represented (legal): Bechtel & Cole, Chartered. Represented (engineering): Mullaney Engineering Inc. Madison DMA. BPCT-921102KJ. Note: Application is mutually exclusive with license renewal of WMSN-TV Madison, WI.

Wausau (Ch. 9)—Shockley Communications Corp., 2306 W. Badger Rd., Madison, WI 53713. Phone: 608-273-0077. Fax: 608-273-0025. 316-kw max. visual. Antenna: 591-ft. above av. terrain, 2493-ft. above ground, 1211-ft. above sea level. Latitude 44° 55' 14" Longitude 89° 41' 31". Transmitter: 4-mi. SW of Wausau in Rio Mountain State Park, Marathon County. Ownership: Terry K. Shockley, Pres.-Treas., 14.9%; Sandra K. Shockley, V.P.-Secy., 14.9%; Terence Kelly, 7.23%; John Streiff, 5.03%; Michael G. Laskis, 2.55%; Joseph P. Hildebrandt, 1.58%; Thomas Bolger, 1.22%; Gerald Emmerich, 0.3%; Allsop Venture Partners III L.P., 39.91%; Alpha Capital Venture Partners L.P., 9.1%; Michael Passini Inc., 1.1%. Shockley Communications is applicant for Ch. 18 Eau Claire, Ch. 19 La Crosse & Ch. 27 Madison, WI; licensee of KDAL-AM-FM Duluth, MN; WOLX(FM) Baraboo & WZTR(FM) Milwaukee, WI. Represented (legal): Rosenman & Colin. Represented (engineering): Evans Associates. Wausau-Rhineland DMA. BPCT-921103KE. Note: Application is mutually exclusive with the license renewal of WAOW-TV Wausau, WI.

Wyoming

Laramie (Ch. 8 ETV)—Central Wyoming College, 2660 Peck Ave., Riverton, WY 82501. Phone: 307-856-9291. Fax: 307-856-3893. 316-kw visual. Antenna: 1168-ft. above av. terrain, 236-ft. above ground, 9053-ft. above sea level. Latitude 41° 18' 36" Longitude 105° 27' 17". Transmitter: Pilot Hill Communications site, 12-ft. due N of Telephone Spring. Officers: Dr. Joanne McFarland, Pres.; Gregory Ray, Gen. Mgr.; Ruby Calvert, Programming Dir.; Roger Hicks, Engineering Dir. See KCWC-TV, Lander-Riverton, WY. Represented (legal): Fletcher, Heald & Hildreth. Represented (engineering): Hatfield & Dawson. Denver DMA. BPET-921210KE.

Sheridan (Ch. 9)—S.J.L. of Montana Assoc. L.P., 3203 3rd Ave. N, Billings, MT 59101. Phone: 406-252-5611. 1.78-kw max. visual. Antenna: 954-ft. above av. terrain, 121-ft. above ground, 7799-ft. above sea level. Latitude 44° 37' 20" Longitude 107° 06' 55". Transmitter: Red Grade Hill, 7.3-mi. SW of Big Horn. Ownership: George D. Lilly, Pres.-Treas. See S.J.L. Broadcast Management Corp. in Ownership of Commercial TV Stations. Represented (legal): Hogan & Hartson. Represented (engineering): Hammett & Edison Inc. Rapid City DMA. BPCT-891030KN.

Puerto Rico

Mayaguez (Ch. 16)—Signal Broadcasting, Box 980, Quebradillas, PR 00678. Phone: 809-895-2725. 9.5-kw max. visual. Antenna: 1108-ft. above av. terrain, 115-ft. above ground, 1263-ft. above sea level. Latitude 18° 18' 51" Longitude 67° 11' 24". Transmitter: Rd. 115, R412, Km 5.5. Ownership: Jose J. Arzuaga, 51%; Juan G. Padin, 49%. BPCT-920102KE.

San Juan (Ch. 60 ETV)—Community Radio Systems, Box 980, Quebradillas, PR 00678. Phone: 809-895-2725. Fax: 809-895-4198. 46.24-kw max. visual. Antenna: 755-ft. above av. terrain, 100-ft. above ground, 3594-ft. above sea level. Latitude 18° 18' 36" Longitude 65° 47' 41". Transmitter: El Yunque Peak, 9-mi. W of Fajardo. Ownership: Jose J. Arzuaga, Pres., 50%; Gregorio Padin, V.P., 50%; Eligio Padin, Secy.; Ruben Reyes & William Padin, Members. BPET-930701KF.

Ownership of Commercial Television Stations

Comprises all persons or companies which have interest in commercial television stations. Ownership of all stations is assumed to be 100% unless otherwise noted.

ABILENE RADIO & TELEVISION CO.

Box 178
Abilene, TX 79604
Phone: 915-692-4242
Officers:
Gary Ackers, Pres.
William L. Andrews, V.P.
Joyce Proffitt, Accounting Mgr.
Jack Andrews, Secy.-Treas.
Ken Knox, Asst. Secy.-Treas.
Ownership: L. Dale Ackers Estate, 33.34%;
Christine A. Cagle Estate, 24.16%; Bill An-
drews, 33.33%; Bank One Texas, N.A.,
Trustee for Carol Cagle, 9.17%.
TV Stations (2):
Texas: KRBC-TV, Abilene; KACB-TV, San
Angelo.

ABRY COMMUNICATIONS

18 Newbury St.
Boston, MA 02116
Phone: 617-859-2959
Fax: 617-859-7205
Officers:
Andrew Banks, Managing Dir.
Royce Yudkoff, Managing Dir.
Ownership: Andrew Banks & Royce Yudkoff,
Principals.
Represented (legal): Kirkland & Ellis.
TV Stations (3):
Maryland: WNUV-TV, Baltimore.
Missouri: KSMO-TV, Kansas City.
Ohio: WSTR-TV, Cincinnati.
LPTV Stations (1):
Alabama: W62BG, Birmingham.

ACE TV INC.

417 S. Adams St.
Green Bay, WI 54301
Phone: 414-437-8191
Officers:
Carl J. Martin, Pres.
Shirley Martin, Secy.
Ownership: Carl J. Martin.
TV Stations (1):
Wisconsin: WXGZ-TV, Appleton.

ACKERLEY COMMUNICATIONS INC.

Suite 3770
800 5th Ave.
Seattle, WA 98104
Phone: 206-624-2888
Fax: 206-623-7853
Officers:
Barry A. Ackerley, Chmn. & Chief Exec. Offi-
cer
William H. Ackerley, Pres. & Chief Operating
Officer
Denis M. Curley, Secy.-Treas. & Chief Finan-
cial Officer
Ownership: Barry A. Ackerley, controlling in-
terest; remainder publicly held.
Represented (legal): Rubin, Winston,
Diercks, Harris & Cooke.
TV Stations (5):
California: KGET, Bakersfield; KCBA, Sal-
inas-Monterey.
Colorado: KKTU, Colorado Springs-Pueblo.
New York: WIXT, Syracuse.
Washington: KVOS-TV, Bellingham.
Radio Stations:
Washington: KJR(AM), KLTX(FM) & KUBE
(FM), Seattle.
Other Holdings:
Outdoor advertising; airport advertising; Se-
attle Supersonics of NBA, professional
sports team.

ACT III BROADCASTING INC.

Suite 600
110 E. 59th St.
New York, NY 10022
Phone: 212-909-0560
Officers:
Norman Lear, Chmn.
Richard Ballinger, Pres.
Hal E. Gaba, Chief Operating Officer
John F. De Lorenzo, Exec. V.P. & Chief Fi-
nancial Officer
Branch Office:
Suite 500
1999 Ave. of the Stars
Los Angeles, CA 90067
Phone: 213-553-3636
Ownership: Act III Communications Holdings
Inc. L.P., 46.2%; Glenridge Assoc. Ltd.

Partnership, 10.48%; Trust Company of
the West, 10.3%; G.M. Pension, 13.6%;
institutional investors & management,
19.42%. ATCHL ownership: Norman Lear.
TV Stations (8):
New York: WUTV, Buffalo; WUHF, Roches-
ter.
North Carolina: WNRW, Winston-Salem-
Greensboro-High Point.
Ohio: WRGT-TV, Dayton.
South Carolina: WTAT-TV, Charleston.
Tennessee: WZTV, Nashville.
Virginia: WRLH-TV, Richmond.
West Virginia: WVAH-TV, Charleston-Hunt-
ington.

ADELL BROADCASTING CORP.

22590 Fifteen Mile Rd.
Mount Clemens, MI 48043
Phone: 313-790-3838
Officers:
Franklin Z. Adell, Pres.
D. Sharron Adell, Secy.-Treas.
R. A. Riley, Dir.
Ownership: Franklin Z. Adell, 90%; George E.
White Estate, 5%; R. A. Riley, 5%.
TV Stations (1):
Michigan: WADL, Mount Clemens-Detroit.

AGAPE CHURCH INC.

701 Napa Valley Dr.
Little Rock, AR 72221
Phone: 501-223-2525
Fax: 501-221-3837
Officers:
H. L. Caldwell II, Pres.
Randy Wright, Chief Operating Officer
Jeanne F. Caldwell, V.P.
Mary S. Keleman, Secy.-Treas.
Ownership: H. L. Caldwell, 25%; Jeanne F.
Caldwell, 25%; Mary S. Keleman, 25%;
Terry Nance, 25%.
Represented (legal): Gardner, Carton &
Douglas.
TV Stations (2):
Arkansas: KVTH, Hot Springs; KVTN, Pine
Bluff.

ALL AMERICAN NETWORK INC.

250 W. Arrow Hwy.
San Dimas, CA 91773-3342
Phone: 909-599-9499
Fax: 909-599-1086
Officers:
Cruz S. Arguinonzi, Pres.
Nicky Cruz, V.P.
John B. Casoria Jr., Secy.-Treas.
Represented (legal): May & Dunne, Char-
tered.
TV Stations (5):
Alabama: WTJP, Gadsden.
Illinois: WWTO-TV, La Salle.
Missouri: KTAJ, St. Joseph.
New Mexico: KNAT, Albuquerque.
Oklahoma: KDOOR, Bartlesville.
TV Translators:
Alabama: W518Y, Birmingham; W22BF, De-
catur; W22BV, Florence; W670D, Hunts-
ville; W46BU, Tuscaloosa.
Illinois: W64BK, Bloomington; W41BD, Peo-
ria; W62BU, Rockford; W52BI, Sterling
Dixon.

ALLBRITTON COMMUNICATIONS COMPANY

Suite 301
800 17th St. NW
Washington, DC 20006
Phone: 202-789-2130
Fax: 202-822-6749
Officers:
Joe L. Allbritton, Chmn.
Lawrence I. Hebert, Vice Chmn. & Pres.
Robert L. Allbritton, Exec. V.P. & Chief Oper-
ating Officer
Frederick Ryan, Sr. V.P.
Jerald N. Fritz, V.P., Legal & Strategic Affairs
& Gen. Counsel
Virginia L. White, Secy.-Treas.
Nancy O'Connor, Deputy Gen. Counsel
Ray Grimes, Dir., Cable Enterprises
Ownership: Joe L. Allbritton.
Represented (legal): Hogan & Hartson.
TV Stations (5):
Arkansas: KATV, Little Rock.
District of Columbia: WJLA-TV, Washington.
Oklahoma: KTUL, Tulsa.

If TV station and cable ownership information—especially group ownership data—is important to you, look for the *FACTBOOK Supplement*...

TV STATION & CABLE OWNERSHIP DIRECTORY

...from the series of *FACTBOOK Supplements*...
so moderately priced, you can afford to buy copies
for your entire staff or sales force.


WARREN
PUBLISHING, INC.

FOR FURTHER INFORMATION call our Circulation Department collect: (202) 872-9200

TV Station Owners

South Carolina: WCIV, Charleston.
Virginia: WSET-TV, Lynchburg.
Newspapers:
Massachusetts: The Westfield Evening News
(published by Albritton affiliate Westfield
News Advertiser Inc.).
Washington: WallacePennySaver, Westfield.

THE ALLEN BCSTG. CORP.

Penthouse One
1188 Bishop St.
Honolulu, HI 96813
Phone: 808-521-8066
Fax: 808-521-5233
Officers:
Kea Sung Chung, Chmn.-Pres.
Ok Soon Chung, V.P.-Treas.
Jaeh Hoon Chung, Engineering Dir. & Secy.
Branch Offices:
6430 Sunset Blvd.
Los Angeles, CA 90028
Phone: 213-465-1100

Han Shin Bldg. 602
136-1 Mapo-Ku, Mapo Dong
Seoul, Korea
Ownership: Kea Sung Chung, 60%; Jaeh
Hoon Chung, 15%; June Ho Chung, 10%;
Ok Soon Chung, 10%; Yun Hee Chung, 5%.
TV Stations (1):
Hawaii: KBFD, Honolulu.

ALLIED COMMUNICATIONS CO. INC.

230 Donaldson St.
Fayetteville, NC 28301
Phone: 910-323-4040
Officers:
Robert P. Holding III, Pres.
R. E. Carter Wrenn, Secy.
Eugene H. Bohl, Treas.
Ownership: Robert P. Holding III, 25%; R. E.
Carter Wrenn, 25%; Eugene H. Bohl, 25%;
Thomas F. Ellis, 25%.
TV Stations (1):
North Carolina: WKFT, Fayetteville.

AMBASSADOR MEDIA CORP.

425 E. Center
Pocatello, ID 83201
Phone: 208-232-6666
Fax: 208-233-6678
Officers:
William L. Armstrong III, Pres. & Chief Exec.
Officer
Harry P. Neuhardt, Chief Operating Officer
Ellen M. Armstrong, Secy.-Treas.
Ownership: Ellen M. Armstrong & William L.
Armstrong, 50% each.
Represented (legal): Drinker, Biddle & Reath.
TV Stations (3):
Idaho: KPVI, Pocatello-Blackfoot-Idaho Falls;
KKVI, Twin Falls.
Wyoming: KJVI, Jackson.
LPTV Stations (17):
Idaho: K13VK, Arco; K09VD, Ashton; K13VI,
Blackfoot; K07JUL, Burley; K04OH, Challis;
K08KU, Challis; K09UZ, Driggs; K12OE,
Firth-Basalt; K12NZ, Idaho Falls; K08KV,
Jerome; K04NO, Paul; K12OA, Pocatello;
K02NO, Rupert; K13JV, Shelley; K12OB,
St. Anthony; K05IX, Twin Falls.
Wyoming: K48BM, Jackson.
Radio Stations:
Colorado: KEZW(AM), Aurora.

AMERICAN CHRISTIAN TELEVISION SERVICES INC.

1844 Baly Rd.
Lima, OH 45807
Phone: 419-339-4444
Officers:
Robert Placie, Chmn. & Chief Exec. Officer
Robert Blankemeyer, Pres.
Joe Wassink, Chief Financial Officer

James Reynolds, Secy.-Treas.
Ownership: Gary Adams, Robert Placie, Paul
Moyer, Robert Blankemeyer, Gary Cooper,
James Gadd, Dave Granger, Cindy Ten-
walde, John White & Jim Reynolds, 10%
each.
Represented (legal): Wiley, Rein & Fielding.
TV Stations (1):
Ohio: WTLW, Lima.

AMERICAN COMMUNICATIONS & TELEVISION INC.

Box 21569
Sarasota, FL 34276-4569
Phone: 813-365-0645
Fax: 813-365-3700
Officers:
Coy G. Eklund, Chmn. & Chief Exec. Officer
Peter W. McTigue, Pres.
Robert H. Stark, Exec. V.P.
Karen S. Reynolds, V.P., Corp. Administra-
tion

Ownership: Trivest Financial Services Corp.,
61%; Harvey M. Budd, 5.8%; Mark Kane
Goldstein, 5%; remainder publicly held.
TFSC ownership: Coy Eklund, Chmn.,
Chief Exec. Officer, Treas. & Asst. Secy.,
13.5%; Peter W. McTigue, Pres. & Chief
Operating Officer, 5%; Robert Hendrick-
son, V.P., 1%; F. Burton Cassity, V.P., less
than 1%; William Miller, Dir., 4%; Ernest J.
Sabato, Dir., 4%; Herbert Hurwitz, Dir.,
3.5%; James H. Meyer, Dir., 3.5%; Sandra
Hardy, Dir., less than 1%. Trivest has in-
terests in American Uplinks Inc. & National
Mobile Telephone Corp. Sandra Hardy is
also an officer, director and shareholder of
Calkins Newspapers. Harvey Budd has in-
terest in permittee of WGL, Ch. 53, High
Springs, FL.

Represented (legal): Bechtel & Cole.
TV Stations (1):
South Carolina: WTGS, Hardeeville.

AMERICAN FAMILY CORP. (AFLAC)

1932 Wynnton Rd.
Columbus, GA 31999
Phone: 404-323-3431
Officers:
Paul Amos, Chmn.
Daniel P. Amos, Vice Chmn. & Chief Exec.
Officer
Leroy Paul, Pres., Broadcast Group
C. Wayne Daugherty, Pres., Southern Div.
Jim Waterbury, Pres., Blackhawk Div. & Gen.
Mgr., KWWL
Dennis Slinkard, V.P., Controller
Frank Hardman, Dir. of Engineering
Represented (legal): Sidley & Austin.
TV Stations (7):
Alabama: WAFF, Huntsville-Decatur.
Georgia: WTVM, Columbus; WTOG-TV, Sa-
vannah.
Iowa: KWWL, Waterloo-Cedar Rapids.
Louisiana: WAFB, Baton Rouge.
Missouri: KFVS-TV, Cape Girardeau.
North Carolina: WITN-TV, Washington-
Greenville-New Bern.

ANTILLES BCSTG. CORP.

Box 8 ABC
Sunny Isle Shopping Center
St. Croix, VI 00823
Phone: 809-778-5008
Fax: 809-778-5011
Officers:
Barakat Saleh, Chmn. & Chief Exec. Officer
Rafael Suarez, Chief Financial Officer
Ownership: Barakat Saleh, 57%; Len Gaw-
rych, 43%.
Represented (legal): Harold McCombs.
TV Stations (1):
Virgin Islands: WSVI, Christiansted.

ARGYLE TELEVISION HOLDING INC.

Suite 700
200 Concord Plaza
San Antonio, TX 78216
Phone: 210-828-1700
Fax: 210-828-7300
Officers:
Ibrahim Morales, Chmn.
E. Blake Byrne, Pres.
Bob Marbut, Chief Executive Officer
Harry T. Hawks, V.P., Secy. & Treas.
Caroline Williams, Dir.
David Pulver, Dir.
Ownership: Ibrahim Morales, 51%; Argyle
Communications Partners L.P., 36.75%;
DLJ Merchant Banking Partners L.P.,
12.25%.
TV Stations (4):
Alabama: WVTV-TV, Birmingham.
Missouri: KTVI, St. Louis.
Texas: KTBC-TV, Austin; KDFW-TV, Dallas-
Fort Worth.
LPTV Stations (1):
Texas: K13VC, Austin.

ARKANSAS TELEVISION CO.

Box 269
Little Rock, AR 72203
Phone: 501-376-1111
Officers:
C. Stanley Berry, Chmn.-V.P.-Secy.
Marcus B. George, Pres.-Treas.
Ownership: K. A. Engle Trust, 81.26%; C.
Stanley Berry, 6.34%; Marcus B. George,
6.34%. Note: Sale to Gannett Co. pends.
TV Stations (1):
Arkansas: KTHV, Little Rock.

JAMES L. ARNOLD, RECEIVER

7847 Big Sky Dr.
Madison, WI 53719
Phone: 608-833-0047
Represented (legal): Smithwick & Belenduk.
TV Stations (1):
Wisconsin: WMSN-TV, Madison.

ASHLING BROADCAST GROUP INC.

Box 16028
Panama City, FL 32406
Phone: 904-784-0028
Fax: 904-784-1773
Officers:
Elizabeth Wilde Mooney, Pres.
Michael T. Harding, V.P. & Gen. Mgr.

Branch Office:
FDR Station
Box 7086
New York, NY 10150-1909
Phone: 212-752-0708
Ownership: Elizabeth W. Mooney, 30%; Ed-
ward W. Gibbons, 70%.
Represented (legal): Fisher, Wayland, Co-
oper & Leader.
TV Stations (1):
Florida: WPGX, Panama City.

ASOCIACION EVANGELISTICA

CRISTO VIENE INC.
Box 949
Camuy, PR 00627
Phone: 809-898-5120
Fax: 809-898-0529
Officer:
Jose J. Avila, Pres.
Ownership: Tito Apiles, 25%; Jose J. Avila,
25%; Edwin Tavarez, 25%; Vicente Vales,
25%.
Represented (legal): Mitchell, Boyer & Asso-
ciates.
TV Stations (1):
Puerto Rico: WCCV-TV, Arecibo.

ASSOCIATED CHRISTIAN TELEVISION SYSTEM INC.

4520 Parkbreeze Court
Orlando, FL 32808
Phone: 407-297-0155
Officers:
Claud Bowers, Pres. & Chief Exec. Officer
P. B. Howell Jr., V.P.
Freeda Bowers, Secy.-Treas.
Branch Office:
123 Ridgeland Rd.
Tallahassee, FL 32312
Phone: 904-385-1700
Ownership: Non-profit organization.
Represented (legal): Baraff, Koerner, Olender
& Hochberg, P.C.
TV Stations (1):
Florida: WACX, Leesburg-Orlando.
LPTV Stations (2):
Florida: W69AY, Alachua; W17AB, Tallahas-
see.

AUGUSTA FAMILY BROADCASTING INC.

Box 204540
Augusta, GA 30917-4540
Phone: 404-650-5400
Officers:
Howard A. Myrick, Pres.
John D. Pezold, V.P. & Secy.-Treas.
Felix W. Ward Jr., V.P. & Asst. Secy.
Randall L. Rader, V.P. & Asst. Secy.
Ownership: Howard A. Myrick, 1.1%; John
D. Pezold, 98.9%. Pezold owns Columbus
Family Broadcasting Inc., licensee of
WXTX(TV), Columbus, GA.
Represented (legal): Miller & Fields.
TV Stations (1):
Georgia: WFXG, Augusta.

AUSTIN TELEVISION

503 City National Bank Bldg.
Wichita Falls, TX 76301
Phone: 512-835-0042
Officers:
Darrold Cannan Jr., Managing Partner
Steven F. Beard Jr., Gen. Mgr. & Partner
Ray B. McEachem, Station Mgr.
Ownership: Cannan Communications Inc.
(see listing). Note: Sale to Granite Bcstg.
pends.
Represented (legal): Hogan & Hartson.
TV Stations (1):
Texas: KBVO-TV, Austin.

BAHAKEL COMMUNICATIONS LTD.

Box 32488
Charlotte, NC 28232
Phone: 704-372-4434
Fax: 704-335-9904
Officers:
Cy N. Bahakel, Pres.
Buddy Bahakel, Exec. V.P.
Lorraine Lancaster, Sr. V.P.
Jeffrey W. Malickson, V.P. & Gen. Counsel
Beverly Poston, V.P.
Ownership: Cy N. Bahakel.
Represented (legal): Jeffrey W. Malickson.
TV Stations (8):
Alabama: WAKA, Selma-Montgomery.
Illinois: WRSP-TV, Springfield; WCCU, Urba-
na.
Indiana: WBAK-TV, Terre Haute.
Mississippi: WABG-TV, Greenwood-Green-
ville.
North Carolina: WCCB, Charlotte.
South Carolina: WOLO-TV, Columbia.
Tennessee: WBBJ-TV, Jackson.
Radio Stations:
Colorado: KIL0(FM), Colorado Springs.
Iowa: KXEL(AM) & KOKZ(FM), Waterloo-Ce-
dar Rapids.
Mississippi: WABG(AM), Greenwood-
Greenville.

North Carolina: WPET(AM) & WKSI(FM), Greensboro.
Tennessee: WDOD-AM-FM, Chattanooga.
Other Holdings:
Cable.

BANAM BCSTG. INC.

11th Floor
333 Hope St.
Los Angeles, CA 90071
Phone: 213-345-4878
Ownership: BankAmerica Corp.
TV Stations (4):
Indiana: WTVW, Evansville.
Louisiana: KARD, West Monroe-Monroe.
Missouri: KDEB-TV, Springfield.
Texas: KLBK-TV, Lubbock.

BAYAMON CHRISTIAN NETWORK

Box 50615
Levittown Station
Toa Baya, PR 00620
Phone: 809-795-8181
Officers:
Wilfredo Diaz, Pres.
David Perez, V.P.
Luciano Rodríguez, Secy.
Ownership: Wilfredo Diaz, 33.33%; David Perez, 33.33%; Luciano Rodríguez, 33.33%.
TV Stations (1):
Puerto Rico: WDWL, Bayamon.

BELIEVER'S BCSTG. CORP.

Box 3112
Quincy, IL 62301
Phone: 217-228-1275
Officers:
Carl Geisendorfer, Pres.
Mary Geisendorfer, V.P.
Harley Smith, Secy.
Ownership: Non-stock corp.
TV Stations (1):
Illinois: WTJR, Quincy.

A. H. BELO CORP.

Communications Center
Box 655237
Dallas, TX 75265
Phone: 214-977-8267
Officers:
Robert Decherd, Chmn., Pres. & Chief Exec. Officer
Ward L. Huey, Vice Chmn. & Pres., Broadcast Division
Michael D. Perry, Chief Financial Officer
James Moroney III, V.P., Broadcast Division
Cathy Creany, V.P. & Gen. Mgr., WFAA-TV
Marty Haag, V.P., News
Allan Howard, Pres. & Gen. Mgr., KHOU-TV
Lee Salzberger, Pres. & Gen. Mgr., WVEC-TV
Ron Longinotti, V.P. & Gen. Mgr., KOTV
Jim Saunders, Pres. & Gen. Mgr., KXTV
Michael Grant, V.P. & Gen. Mgr., Belo Productions, Inc.
Michael Early, Pres. & Gen. Mgr., WWL-TV
Ownership: A. H. Belo Corp.
Represented (legal): Dow, Lohnes & Albertson.
TV Stations (6):
California: KXTV, Sacramento-Stockton.
Louisiana: WWL-TV, New Orleans.
Oklahoma: KOTV, Tulsa.
Texas: WFAA-TV, Dallas; KHOU-TV, Houston.
Virginia: WVEC-TV, Hampton-Norfolk.
Newspapers:
Texas: Dallas-Fort Worth Suburban Newspapers, publishers of 7 community newspapers; Dallas Morning News, wholly owned subsidiary of A. H. Belo Corp.
Publishing:
Texas Almanac (biennially).

A. RICHARD BENEDEK

No. 23B
985 5th Ave.
New York, NY 10021
Phones: 212-744-2333; 815-987-5350
Officers:
K. James Yager, Exec. V.P. & Chief Operating Officer
Ronald L. Lindwall, Sr. V.P., Finance
Represented (legal): Covington & Burling.
TV Stations (8):
Illinois: WIFR, Freeport-Rockford.
Kentucky: WBKO, Bowling Green.
Minnesota: KDLH, Duluth, MN-Superior, WI.
Mississippi: WTOK-TV, Meridian.
Missouri: KHQA-TV, Hannibal, MO-Quincy, IL.
Ohio: WYTV, Youngstown.
Virgin Islands: WBNB-TV, Charlotte Amalie (CP).
Virginia: WHSV-TV, Harrisonburg.
West Virginia: WTAP-TV, Parkersburg, WV-Marietta, OH.

BETTER COMMUNICATIONS INC.

1215 Cole St.
St. Louis, MO 63106
Phone: 314-259-5700
Fax: 314-259-5709
Officers:
Barry Baker, Chief Exec. Officer
Larry D. Marcus, Chief Financial Officer
Ownership: Barry Baker, 80%; Larry D. Marcus, 20%. Barry Baker owns 5% of WIBV(AM), Belleville, IL.
Represented (legal): Dow, Lohnes & Albertson; Suelthaus & Kaplan (St. Louis, MO).
TV Stations (9):
California: KOVR, Stockton-Sacramento.
Indiana: WTTV, Bloomington-Indianapolis; WTTK, Kokomo.
Iowa: KDSM-TV, Des Moines.
Missouri: KDNL-TV, St. Louis.
Ohio: WSYX, Columbus.
South Carolina: WAXA, Anderson; WLOS, Greenville-Spartanburg & Asheville.
Texas: KABB, San Antonio.
Radio Stations:
Missouri: KPNT(FM), Ste. Genevieve.

BHC COMMUNICATIONS INC.

46th Floor
767 5th Ave.
New York, NY 10153
Phone: 212-421-0200
Fax: 212-935-8462
Officers:
Herbert J. Siegel, Pres.
John C. Siegel, Sr. V.P.
William D. Siegel, Sr. V.P.
Brian C. Kelly, Gen. Counsel & Secy.
Joelen Merkel, V.P. & Treas.
Ownership: Chris-Craft Industries Inc. (see listing), 95.2%. Chris-Craft is also majority owner of United Television Inc. (see listing).
TV Stations (1):
New York: WWOR-TV, New York, NY-Secaucus, NJ.

BIG HORN COMMUNICATIONS INC.

Box 23309
Billings, MT 59102
Phone: 406-652-4743
Officers:
Thomas Hendrickson, Pres.
Ray Moser, V.P.
Martha R. Creath, Secy.
David Loxtercamp, Treas.
James R. Michal, Asst. Treas.
Ownership: Calvin Cafritz, 23.88%; David E. Loxtercamp, 23.78%; Martha R. Creath, 17.85%; Daniel W. Coon Estate, 12.97%; Ronald L. Korn, 8.29%; Alan Swendiman, 1.47%; James R. Michal, 1.19%.

TV Stations (2):

Montana: KSVI, Billings; KYUS-TV, Miles City.
LPTV Stations (4):
Montana: K20DY, Belgrade, Manhattan & Three Forks; K25BP, Billings; K66EQ, Colstrip; K19AC, Glasgow.
Radio Stations:
Wyoming: KZMQ-AM-FM, Greybull.

BIG SKY BCSTG. L.P.

Box 6125
Helena, MT 59604
Phone: 406-443-5050
Fax: 406-442-5106
Officers:
John Radeck, Pres.
Will Sanders, Chief Financial Officer
Ownership: Radeck Bcstg. Inc., Gen. Partner, 50%; Kenneth L. Bazzle, Ltd. Partner, 16.6%; Harold E. Gebler, Ltd. Partner, 8.33%; Alma Sanders, Ltd. Partner, 1.67%; Ann Williams, Ltd. Partner, 1.67%; William M. Shaw, Ltd. Partner, 0.83%; remainder undisclosed. RBI ownership: John A. Radeck, Pres. & Chief Exec. Officer, 50%; William H. Sanders, Secy.-Treas., 50%. Bazzle and Sanders have radio interests. J. Radeck, W. Sanders & K. Bazzle are principals of KB Media Inc. (see listing). Sanders has interest in WTBS(TV) Atlanta, GA; WFX(FM) Prattville, AL; KVFX(FM) Wantuca, CA; WZAZ-FM Green Cove Springs & WZAZ(AM) Jacksonville, FL; WTKT-AM-FM Georgetown, KY; KNDD(AM) Chattanooga & WFXS (FM) Soddy-Daisy, TN & Jones Intercable Inc. (see listing).
Represented (legal): Bryan Cave.
TV Stations (1):
Montana: KTVH, Helena.

BLACKSTAR COMMUNICATIONS

Suite 100
1765 N St. NW
Washington, DC 20036
Phone: 202-463-8040
Officers:
John E. Oxendine, Chmn.-Pres. & Chief Exec. Officer
Wesley Williams Jr., Vice Chmn.
Gina M. Smallwood, Secy.
Ownership: John E. Oxendine, 75%; Wesley Williams Jr., 18.75%; Victor Brown, 6.25%.
Represented (legal): Dow, Lohnes & Albertson.
TV Stations (3):
Florida: WBSF, Melbourne-Orlando.
Michigan: WBSX, Ann Arbor.
Oregon: KBSP-TV, Salem.

BLADE COMMUNICATIONS INC.

541 Superior St.
Toledo, OH 43660
Phones: 419-245-6035; 419-866-7265
Fax: 419-245-6167
Officers:
William Block, Chmn.
Allan Block, Vice Chmn.
William Block Jr., Pres.
John R. Block, Exec. V.P.
Gary J. Blair, V.P.-Treas.
Fritz Byers, Secy.
Ownership: William Block & William Block Jr., trustees, 50% jointly; Allan Block; John R. Block & William Block, trustees, 50% jointly.
Represented (legal): Dow, Lohnes & Albertson.
TV Stations (4):
Idaho: KTRV, Nampa-Boise-Caldwell.
Indiana: WLFI-TV, Lafayette-Kokomo.
Kentucky: WDRB-TV, Louisville.
Ohio: WLJO, Lima.

Newspapers:

California: Monterey Peninsula Herald.
Ohio: Toledo Blade.
Pennsylvania: Pittsburgh Post-Gazette.
Other Holdings:
Cable, mobile television production companies.

BONNEVILLE INTERNATIONAL CORP.

Broadcast House
55 North 300 West, Box 1160
Salt Lake City, UT 84110-1160
Phone: 801-575-7500
Fax: 801-575-7548
Officers:
Rodney H. Brady, Pres. & Chief Exec. Officer
Bruce T. Reese, Exec. V.P. & Chief Operating Officer
Kenneth L. Hatch, Sr. V.P.
Glenn N. Larkin, V.P. & Controller
Robert Johnson, V.P., Gen. Counsel & Secy.
Roland A. Radack, Treas.
Ownership: Deseret Management Corp., owned by the Corp. of the President of the Church of Jesus Christ of Latter-day Saints.
Represented (legal): Wilkinson, Barker, Knauer & Quinn.
TV Stations (2):
Utah: KSL-TV, Salt Lake City.
Washington: KIRO-TV, Seattle.
Radio Stations:
Arizona: KIDR(AM) & KPSN(FM), Phoenix.
California: KBIG(FM), Los Angeles, KOIT-AM-FM, San Francisco.
Illinois: WTMX(FM), Skokie/Chicago.
Missouri: KCMO-AM-FM, KMBZ(AM) & KLTH(FM), Kansas City.
New York: WMXV(FM), New York.
Texas: KZPS(FM), Dallas.
Utah: KSL(AM), Salt Lake City.
Washington: KIRO-AM-FM, Seattle.
Newspapers:
Utah: The Deseret News, Salt Lake City (operated by Deseret News Publishing).
Other Holdings:
Production: Third Ave. Productions (Seattle), Video West (Salt Lake City).
Service company: Bonneville Communications (Salt Lake City) provides advertising agency services, Bonneville Entertainment Co. (Los Angeles), Media/Paymaster Plus Corp. (Salt Lake City) provides payroll and signatory services.

BOSTON CELTICS COMMUNICATIONS L.P.

151 Merrimac St.
Boston, MA 02114-4720
Phone: 617-523-6050
Ownership: Boston Celtics Communications, Gen. Partner, 99%; Celtics Communications Inc., Ltd. Partner, 1%. CCI ownership: Don F. Gaston, Co.-Chmn., 52.25%; Alan R. Dupree Jr., Co-Chmn., 27.8%; Alan H. Cohen, Dir., 20%; Thomas Bartlett Jr., Dir.-V.P.-Treas.-Secy.; Joseph G. DiLorenzo, Asst. Treas.
TV Stations (1):
Massachusetts: WFXT, Boston.

BOSTON UNIVERSITY COMMUNICATIONS INC.

881 Commonwealth Ave.
Boston, MA 02215
Phone: 617-353-2290
Officers:
Kenneth G. Condon, V.P. & Dir.
Jon Westling, Dir.
Joseph P. Mercurio, Dir.
Conrad Bellevue, Treas.
Stephen A. Williams, Clerk

TV Station Owners

Ownership: 520 Commonwealth Avenue
Real Estate Corp. FCAREC ownership:
Trustees of Boston University.
TV Stations (1):
Massachusetts: WABU, Boston.
Radio Stations:
Massachusetts: WBUR(FM), Boston.

BOWERS NETWORK INC.
4520 Park Breeze Court
Orlando, FL 32808
Phone: 407-297-0155
Officers:
Claud W. Bowers, Chmn.-Pres.
Freeda E. Bowers, Secy.-Treas.
Ownership: Non-profit corp. Claud & Freeda
Bowers are officers of Associated Christian
Television System Inc. (see listing),
owner of WACX(TV) Leesburg-Orlando,
FL.
TV Stations (1):
Florida: WFGX, Fort Walton Beach.

BRECHNER MANAGEMENT CO.
Box 531103
Orlando, FL 32853
Phone: 407-423-4431
Fax: 407-843-0704
Officers:
Marion B. Brechner, Pres.
Berl Brechner, V.P.-Treas.
Represented (legal): Cohn & Marks.
TV Stations (2):
Kansas: KTKA-TV, Topeka.
Maryland: WMDT, Salisbury.
LPTV Stations (3):
Delaware: W27AJ, Dover.
Kansas: K39BR, Junction City; K58CX, Law-
rence.
Radio Stations:
Ohio: WKFI(AM) & WSWO(FM), Wilmington.
Other Holdings:
Outdoor advertising: Great Outdoor Advertis-
ing Inc., Wilmington, OH.

**BRIDGEWAYS COMMUNICATIONS
CORP.**
274 Riverside Ave.
Westport, CT 06880
Officers:
Laurel F. Vlock, Pres.
M. Jean Cherry, V.P.
Geraldine Johnson, V.P.
Ownership: Laurel F. Vlock, 2.5%; M. Jean
Cherry, 2.5%; Geraldine Johnson, 2.5%; 3
others with 5% each; 5 others with 2.5%
each. Note: Sale to ValueVision Interna-
tional pends.
TV Stations (1):
Connecticut: WHAI-TV, Bridgeport.

BRISSETTE BROADCASTING CORP.
Suite 121
1515 S. Federal Hwy.
Boca Raton, FL 33432
Phone: 407-395-0494
Officers:
Paul Brissette, Chmn. & Chief Exec. Officer
Linda Murphy, V.P. & Chief Financial Officer
Ownership: Paul A. Brissette.
Represented (legal): Wyrick, Robbins, Yates
& Ponton.
TV Stations (8):
Illinois: WHOI, Peoria.
Massachusetts: WWLP, Springfield.
Michigan: WILX-TV, Lansing-Onondaga.
Texas: KOSA-TV, Odessa; KAUZ-TV, Wichita
Falls.
West Virginia: WTRF-TV, Wheeling.
Wisconsin: WMTV, Madison; WSAW-TV,
Wausau.
TV Translators:
Texas: K10HH, Big Spring.
Wisconsin: W57AR, Sawyer & Vilas County.

BROAD STREET TELEVISION L.P.
805 Brady St.
Davenport, IA 52803
Phone: 319-383-7000
Officers:
Richard Geismar, Chief Exec. Officer
Fred Walker, Chief Operating Officer
Cathie Whiteside, Chief Financial Officer
Ownership: Broad Street Acquisitions Corp.,
Gen. Partner, 25.2%; Prudential Insurance
Co. of America, Ltd. Partner, 74.8%. BSCA
ownership: Richard L. Geismar, Chmn. &
Chief Exec. Officer-Treas., 30%; Fred E.
Walker, Pres. & Chief Operating Officer,
30%; Peter F. McSpadden, V.P., 9%.
Geismar has interest in WWFX(FM) Bel-
fast, ME & WICE(AM) Pawtucket, RI.
Represented (legal): Dow, Lohnes & Albert-
son.
TV Stations (1):
Iowa: KWQC-TV, Davenport.

BROADCAST CORP. OF GEORGIA
2700 Northeast Expressway
Bldg. A
Atlanta, GA 30345
Phone: 404-325-6929
Fax: 404-633-4567
Officers:
David J. Harris, Pres. & Treas.
Prentiss Q. Yancey Jr., Exec. V.P.
Vance L. Eckersley, V.P. & Gen. Mgr.
Ownership: David J. Harris, Prentiss Q.
Yancey, Harry L. Hickson, Vance L.
Eckersley, E. Bruce Phillips & DeSales
Harrison. Note: Sale to CBS pends.
Represented (legal): Ginsburg, Feldman &
Bress, Chartered.
TV Stations (1):
Georgia: WVEU, Atlanta.

**BRUNSON BROADCASTING CO. OF
NEW JERSEY INC.**
3900 Main St.
Philadelphia, PA 19127
Phone: 215-930-0482
Fax: 215-930-0496
Officers:
Dorothy E. Brunson, Pres.
Clyde Porter, V.P.
Gregory Walls, Chief Financial Officer
Naomi Porter, Secy.-Treas.
Ownership: Brunson Communications Inc.,
81%.
Represented (legal): Jones, Waldo, Holbrook
& McDonough, P.C.
TV Stations (1):
Pennsylvania: WGTW, Philadelphia, PA-Bur-
lington, NJ.

BSP BCSTG.
3800 Call Field Rd.
Wichita Falls, TX 76308
Phone: 817-691-1808
Fax: 817-696-5766
Officers:
F. Lanham Lyne Jr., Chmn. & Chief Exec.
Officer
Pete D'Acosta, Pres. & Gen. Mgr.
Charles R. Hart, Treas.
Ownership: Epic Bcstg. Corp., 75%; Peter
D'Acosta, 20%; Charles R. Hart, 5%. EBC
ownership: F. Lanham Lyne Jr., 100%.
D'Acosta, Epic Bcstg. & Hart have interest
in KCIT Acquisition Co. (see listing).
TV Stations (1):
Texas: KJTL, Wichita Falls.
LPTV Stations (2):
Oklahoma: K53DS, Lawton.
Texas: K35BD, Wichita Falls.

BUFFALO BROADCASTING CO. INC.
2077 Elmwood Ave.
Buffalo, NY 14207

Phone: 716-874-4410
Ownership: King World Productions Inc.
Roger King, Chmn., 8.78%; Michael King,
Pres., 8.78%; Diana King, V.P.-Secy.,
8.78%; Richard King, 8.78%; remainder
publicly held.
TV Stations (1):
New York: WIVB-TV, Buffalo.

BURLINGTON BCSTG. CO. LTD.
200 Jefferson St.
Box 982
Burlington, IA 52601
Phone: 319-752-0026
Officers:
Steve S. Hoth, Chmn.
Chuck Olsen, Mktg. Dir.
Ownership: Steven S. Hoth, 80%. Hoth is
chief exec. officer of Burlington Cablevi-
sion Inc. (see MDS & MMDS Ownership).
TV Stations (1):
Iowa: KJMH, Burlington.
MDS Systems:
Iowa: WKR62, Burlington.

BURNHAM BROADCASTING CO.
Suite 1200
980 N. Michigan Ave.
Chicago, IL 60611
Phone: 312-787-9800
Fax: 312-787-3964
Officers:
Peter Blaise Desnoes, Managing Gen. Part-
ner
Tyler W. Sheffield, Chief Financial Officer
Ownership: Peter B. Desnoes, Gen. Partner,
4.75%; Lawrence Beck, Ltd. Partner,
8.48%; Dean Buntrock, Ltd. Partner,
8.48%; Peer Pederson, Ltd. Partner,
8.48%; Leonard Ring, Ltd. Partner, 8.48%;
Howard C. Warren, Ltd. Partner, 8.48%;
Alloy Consolidated Industries, Ltd. Partner,
0.88%; Frank Magid, Ltd. Partner, 2.16%;
David Meltzer, Ltd. Partner, 2.13%; BBC
Investors, 44.88%; BBC Special Investors,
1.32%; other Limited Partners, 1.5%.
Represented (legal): Fisher, Wayland, Co-
oper & Leader.
TV Stations (7):
Alabama: WALA-TV, Mobile.
California: KBAK-TV, Bakersfield.
Hawaii: KHAW-TV, Hilo; KHON-TV, Honolu-
lu; KAI-TV, Wailuku.
Louisiana: WVUE, New Orleans.
Wisconsin: WLUK-TV, Green Bay.

BUSSE BROADCASTING CORP.
590 W. Maple St.
Kalamazoo, MI 49008
Phone: 616-388-8019
Fax: 616-388-6089
Officers:
Lawrence A. Busse, Pres.
David Comisar, V.P., Broadcast Services
James C. Ryan, V.P., Finance
James Steffey, V.P., Engineering
Ownership: Gillett Family Trust, 99.01%;
Lawrence A. Busse, 0.99%. The Gillett
Family Trust is for the benefit of George N.
Gillett Jr.'s descendants. Busse represents
100% of the voting stock. Lawrence A.
Busse has interest in WAYY(AM), Chippe-
wa Falls & WAXX(FM), Eau Claire, WI.
Represented (legal): Pepper & Corazzini.
TV Stations (4):
Michigan: WWMT, Grand Rapids-Kalama-
zoo-Battle Creek.
Nebraska: KGIN, Grand Island; KOLN, Lin-
coln.
Wisconsin: WEAU-TV, Eau Claire.

**CALIFORNIA-OREGON BROAD-
CASTING INC.**
Box 5M
125 S. Fir St.

Medford, OR 97501
Phone: 503-779-5555
Fax: 503-779-1151
Officers:
Patricia C. Smullin, Pres.
Carol Anne Smullin Brown, V.P. & Secy.
William B. Smullin, Founder
Doreeta Domke, V.P.
Ownership: Patricia C. Smullin, 50%; Carol
Anne Smullin Brown, 50%.
Represented (legal): Reed, Smith, Shaw &
McClay.
TV Stations (7):
California: KAEF, Arcata-Eureka; KFWU, Fort
Bragg; KRCR-TV, Redding-Chico.
Oregon: KEVU, Eugene; KOTI, Klamath Falls;
KOB1, Medford; 50% of KPIC, Roseburg.
Other Holdings:
Cable, LPTV, TV Translators.

CANNAN COMMUNICATIONS INC.
Box 1224
Wichita Falls, TX 76307
Phone: 817-322-3252
Officers:
Darold A. Cannan Jr., Pres.-Treas.
William M. Dunaway, V.P. & Gen. Mgr.
Parker Cannan, V.P. & Station Mgr.
Francis Tillery, Business Mgr.
Ownership: Darold A. Cannan Jr., 75%; W.
W. Hamilton, 15%; Dale Prothro, 5%; Joe
N. Sherrill Jr., 5%.
Represented (legal): Hogan & Hartson.
TV Stations (1):
Texas: KAMR-TV, Amarillo.
LPTV Stations (1):
New Mexico: K45BF, Clovis.
Other Holdings:
Broadcast holdings: Controlling interest in
Austin Television (see listing).

CANNELL COMMUNICATIONS L.P.
Suite 975
400 Perimeter Center Terrace
Atlanta, GA 30346
Phone: 404-395-1004
Fax: 404-395-1007
Officers:
William A. Schwartz, Chief Exec. Officer
Douglas R. Lowe, Chief Financial Officer
Ownership: Saratoga II TV Corp., Gen. Part-
ner, 65.4%; Stephen A. Cannell, Gen. &
Ltd. Partner, 28.8%; William A. Schwartz,
Ltd. Partner, 5.8%.
Represented (legal): Dow, Lohnes & Albert-
son.
TV Stations (3):
Ohio: WUAB, Lorain-Cleveland.
South Carolina: WHNS, Greenville-Spartan-
burg & Asheville.
Washington: KPDX, Vancouver.
LPTV Stations (6):
Oregon: K53EJ, Baker; K39DU, Bend;
K20EH, Hood River; K23DB, La Grande;
K16CB, Portland.
Washington: K68DZ, Longview & Rainier.
LPTV Permits (3):
Oregon: K44DY, Pendleton; K28EC, Rural
Umatilla County; K51EH, The Dalles.

CANTON 67
1110 Fleetwood Dr.
Lookout Mountain, GA 30750
Officers:
Jonathan F. Kent, Pres.
David J. Kent, Secy.
Ownership: Morton J. Kent, Chmn.
TV Stations (1):
Ohio: WOAC, Canton.

CAPITAL CITIES/ABC INC.
77 W. 66th St.
New York, NY 10023
Phone: 212-456-7777

Officers:
 Thomas S. Murphy, Chmn. & Chief Exec. Officer
 John B. Fairchild, Exec. V.P.
 Robert A. Iger, Exec. V.P. & Pres., ABC Television Network Group
 Ronald J. Doerfler, Sr. V.P. & Chief Financial Officer
 Michael P. Mallardi, Sr. V.P. & Pres., Capital Cities/ABC Broadcast Group
 Phillip J. Meek, Sr. V.P. & Pres., Capital Cities/ABC Publishing
 Stephen A. Welswasser, Sr. V.P. & Pres., Capital Cities/ABC Multimedia Group
 David Westin, Sr. V.P. & Gen. Counsel
TV Stations (8):
 California: KFSN-TV, Fresno; KABC-TV, Los Angeles; KGO-TV, San Francisco.
 Illinois: WLS-TV, Chicago.
 New York: WABC-TV, New York.
 North Carolina: WTVD, Durham-Raleigh-Fayetteville.
 Pennsylvania: WPVI-TV, Philadelphia.
 Texas: KTRK-TV, Houston.
MMDS Systems:
 Tennessee: WHT720, Knoxville (CL).
Radio Stations:
 California: KABC(AM) & KLDS(FM), Los Angeles; KGO(AM), San Francisco.
 District of Columbia: WMAL(AM) & WRGX(FM), Washington.
 Georgia: WKHX-AM-FM, Atlanta, WYAY(FM) Gainesville.
 Illinois: WLS-AM-FM, Chicago.
 Michigan: WJR(AM) & WHYT(FM), Detroit.
 Minnesota: KQRS-AM-FM & KEGE(FM), Minneapolis-St. Paul.
 New York: WABC(AM) & WPLJ(FM), New York.
 Texas: WBAP(AM) & KSCS(FM), Fort Worth-Dallas.
Other Holdings:
 Newspapers.
 Book publishing: Diversified Publishing Group.
 Retail operation: Fairchild Fashion & Merchandising Group.
 Finance service: Finance Services & Medical Group.
 Satellite programming: 80% of ESPN, 33% of Lifetime, 38% of Arts & Entertainment.
 Fairchild Publications: Book & magazine publishing.

CAPITAL COMMUNICATIONS CO. INC.

17 Kraft Ave.
 Bronxville, NY 10708
 Phone: 914-793-3400
Officers:
 Philip J. Lombardo, Pres.
 Colleen Roach, Chief Financial Officer
Ownership: Lombardo Communications II Inc., 51%; Lynch Entertainment Corp. II, 49%. LCI Inc. ownership: Philip J. Lombardo, Pres.-Treas., 100%. LECII ownership: Lynch Corp. (publicly held), 100%. For Lombardo's other interests, see Citadel Communications Co. Ltd.
TV Stations (1):
 Iowa: WOI-TV, Ames-Des Moines.

CAPITOL BROADCASTING CO. INC.

711 Hillsborough St.
 Raleigh, NC 27603
 Phones: 919-890-6000; 919-821-8500
 Fax: 919-890-6095
Officers:
 James F. Goodman, Pres. & Chief Exec. Officer
 John M. Brennan, Sr. V.P., Finance & Treas.
 W. Ben Waters, V.P., Administration
 Frederick R. Barber, V.P., Television
 Robert J. Lind, V.P., Radio Group
 Wilbur Brann, Corp. Dir., Engineering

Louise S. Stephenson, Secy.
Ownership: James F. Goodman, 65.56%; Raymond F. Goodman III, 31.13%; Frank U. Fletcher, 2.32%; others with less than 1% each.
Represented (legal): Fletcher, Heald & Hildreth.
TV Stations (2):
 North Carolina: WJZY, Belmont-Charlotte; WRAL-TV, Raleigh-Durham.
Radio Stations:
 Maryland: WWMX(FM) & WSSF(FM), Baltimore.
 North Carolina: WRAL-FM, Raleigh.
Other Holdings:
 Capitol Information Services Inc., Capitol Satellite & Communications Systems Inc., Microspace Communications Corp.

CARO BCSTG. LTD.

308-A S. Elm St.
 Greensboro, NC 27401
 Phone: 919-378-0533
Ownership: Lee D. Andrews, Gen. Partner, 40%; Elise Davis-McFarland, Gen. Partner, 20%; David H. Wagner, Ltd. Partner, 40%.
TV Stations (1):
 South Carolina: WCTP, Charleston.

CAROLINA CHRISTIAN BROADCASTING CO.

Box 1616
 Greenville, SC 29602
 Phone: 803-244-1616
 Fax: 803-292-8481
Officers:
 James H. Thompson, Pres. & Gen. Mgr.
 Norvin C. Duncan, Asst. to Pres.
Ownership: James H. Thompson, 92%; remainder unissued.
Represented (legal): Fisher, Wayland, Cooper & Leader.
TV Stations (2):
 South Carolina: WGGS-TV, Greenville; WGSE, Myrtle Beach.
LPTV Permittees (1):
 South Carolina: W50BR, Florence.
TV Translators:
 North Carolina: W25BU, Asheville; W31AZ, Hendersonville.

CATHEDRAL OF FAITH

2315 Canoas Garden Ave.
 San Jose, CA 95125
 Phone: 408-264-6565
Officers:
 Roy K. Foreman, Pres.
 Kenneth R. Foreman, V.P.
 Kurt J. Foreman, Chief Financial Officer
 Shirley M. Foreman, Secy.-Treas.
Ownership: Non-stock, non-profit corp.
TV Stations (1):
 California: KLXV-TV, San Jose.

CBS INC.

51 W. 52nd St.
 New York, NY 10019
 Phone: 212-975-4321
 Fax: 212-975-3285
Officers:
 Laurence A. Tisch, Chmn., Pres. & Chief Exec. Officer
CBS Broadcast Group:
 Howard Stringer, Pres.
 Peter Lund, Exec. V.P. & Pres., Mktg.
 Neal Pilson, Pres., CBS Sports Division
 Nancy C. Widmann, Pres., CBS Radio Division
Eric Ober, Pres., CBS News Division
Anthony C. Malara, Pres., CBS Affiliate Relations Division
James A. Warner, Pres., CBS Enterprises Division
Jeff Sagansky, Pres., CBS Entertainment

Johnathan Rodgers, Pres., CBS Television Stations
 David F. Poltrac, Sr. V.P., Planning & Research
 George F. Schweitzer, Sr. V.P., Mktg. and Communications
 Jay Gold, V.P., Finance
Branch Office:
 1634 Eye St. NW
 Suite 1000
 Washington, DC 20006
 Phone: 202-457-4500
 Martin Franks, V.P.
Ownership: Loews Inc., 22.5%; remainder publicly held.
TV Stations (10):
 California: KCBS-TV, Los Angeles.
 Florida: WCIX, Miami.
 Illinois: WBBM-TV, Chicago.
 Michigan: WJMN-TV, Escanaba.
 Minnesota: KCCO-TV, Alexandria; WCCO-TV, Minneapolis-St. Paul; KCCW-TV, Walker.
 New York: WCBS-TV, New York.
 Pennsylvania: WCAU-TV, Philadelphia.
 Wisconsin: WFRV-TV, Green Bay.
MMDS Systems:
 Minnesota: WHT677, Minneapolis.
Radio Stations:
 California: KNX(AM) & KCBS-FM, Los Angeles; KCBS(AM) & KRQR-FM, San Francisco.
 District of Columbia: WLTT(FM), Washington.
 Illinois: WBBM-AM-FM, Chicago.
 Massachusetts: WODS(FM), Boston.
 Michigan: WWJ(AM) & WJOL(FM), Detroit.
 Minnesota: WCCO(AM) & WLTE(FM), Minneapolis.
 Missouri: KMOX(AM) & KLOU(FM), St. Louis.
 New York: WCBS-AM-FM, New York.
 Pennsylvania: WGMP(AM) & WOGL-FM, Philadelphia.
 Texas: KTXQ(FM), Dallas-Fort Worth; KLTR(FM), Houston.
Other Holdings:
 Midwest Sports Channel.

CELLULAR PHONE CENTERS INC.

844 N. 4th St.
 Philadelphia, PA 19123
 Phone: 215-574-0104
Ownership: David W. Allen, Pres.-Secy., 50%; Harry R. Jenny Jr., V.P.-Treas., 50%.
TV Stations (1):
 New Jersey: WWAC-TV, Atlantic City.

CENTENNIAL COMMUNICATIONS INC.

1318 Spratley St.
 Portsmouth, VA 23704
 Phone: 804-393-2501
Officers:
 Raymond B. Bottom Jr., Chmn. & Chief Exec. Officer
 W. Howard Jemigan Jr., Pres. & Chief Operating Officer
 Ernest T. Harris, Sr. V.P., Sales
 L. R. Baker, V.P., Finance
 Robert L. Freeman Jr., Secy.

Branch Office:
 753 Thimble Shoals Blvd.
 Suite 1-B
 Newport News, VA 23606
 Phone: 804-873-2727
Ownership: Raymond B. Bottom Jr., 68.61%; Robert L. Freeman, 10.53%; W. Howard Jemigan Jr., 3.26%; Ernest T. Harris, 2.06%; Robert L. Freeman Jr., 5.26%; Dorothy Duffy, 1.58%.
TV Stations (1):
 Virginia: WGNT, Portsmouth-Norfolk-Newport News.

CHAMBERS COMMUNICATIONS CORP.

Box 7009
 2225 Coburg Rd.
 Eugene, OR 97401
 Phone: 503-485-5611
Officers:
 Carolyn S. Chambers, Pres.
 Scott Chambers, Exec. V.P. & Chief Operating Officer
 Sylvia Sycamore, Sr. V.P., Policy, Planning & Administration
 John C. Ohm, Secy.
Ownership: Carolyn S. Chambers.
Represented (legal): Arnold, Gallagher, Sadtack, Percell & Roberts.
TV Stations (3):
 Oregon: KEZI, Eugene; KDKF, Klamath Falls; KDRV, Medford.
Other Holdings:
 Cable, LPTV.

CHANNEL 2 BROADCASTING CO.

1802 136th Place NE
 Bellevue, WA 98005
 Phone: 206-562-7997
 Fax: 206-562-4785
Officers:
 Jessica L. Longston, Chmn. & Chief Exec. Officer
 Alvin D. Bramstedt Jr., Chief Operating Officer
 Greg D. Zaser, Chief Financial Officer
Ownership: Zaser & Longston Inc. ZLI ownership: Jessica L. Longston, 45.73%; Cora V. Zaser, 24.25%; Kathleen A. Zaser, 7.7%; Victorene Z. Edson, 7.7%; Greg D. Zaser, 7.77%; Charles T. Brownlow, 0.47%; Kathleen Ward, 1.94%. Longston, Zaser, Edson, Brownlow & Ward own KSDN(AM) & KDRM(FM), Moses Lake, WA. Langston owns Othello Outlook (Othello, WA newspaper) and Columbia Basin Farmer (Othello, WA magazine).
Represented (legal): Fisher, Wayland, Cooper & Leader.
TV Stations (1):
 Alaska: KTUU-TV, Anchorage.

CHANNEL 6 INC.

Box 6103
 17 S. 3rd St.
 Temple, TX 76503-6103
 Phone: 817-773-1633
Officers:
 Anise Sue Maybom, Pres.
 Daniel C. Lesmeister, V.P.
Ownership: Anise Sue Maybom.
TV Stations (1):
 Texas: KCEN-TV, Temple-Waco.
Newspapers:
 Texas: Temple Daily Telegram, Killeen Herald.

CHANNEL 17 ASSOCIATES LTD.

Box 031710
 Tuscaloosa, AL 35403-5710
 Phone: 205-345-1117
 Fax: 205-345-1173
Officer:
 David R. DuBose, Pres.
Branch Office:
 5455 Jug Factory Rd.
 Tuscaloosa, AL 35403
 Phone: 205-345-1117
 Fax: 205-345-1173
Ownership: Channel 17 of Tuscaloosa Inc., Gen. Partner; David R. DuBose, 68.8%; Richard G. Brennan, 11.9%; Karen C. Brennan, 10%.
TV Stations (1):
 Alabama: WDBB, Tuscaloosa.
LPTV Permittees (1):
 Alabama: W25BZ, Tuscaloosa.

TV Station Owners

CHANNEL 32 INC.
1180 S.W. Zivney Lane
Lake Oswego, OR 97034
Phone: 503-638-4839
TV Stations (1):
Oregon: KEBN, Salem.

CHANNEL 33 INC.
3840 S. Jones Blvd.
Las Vegas, NV 89103
Phone: 702-873-0033
Fax: 702-873-6192
Officers:
Daniel Koker, Chief Exec. Officer
Mary F. Koker, Chief Financial Officer
Ownership: Dan Koker, 25.5%; Mary F. Koker, 25.5%; Kimberly D. Koker, 17%; Daniel Koker II, 17%; Lawrence G. DePaulis, 15%.
TV Stations (1):
Nevada: KFBT, Las Vegas.

CHANNEL 41 INC.
Box 1616
Battle Creek, MI 49106
Phone: 616-968-9341
Fax: 616-966-6837
Officers:
William J. Lawrence, Chmn.
John W. Lawrence, Pres. & Chief Exec. Officer
John Garrod, V.P.
Denny Monroe, Chief Financial Officer
Ownership: John W. Lawrence, 59%; William J. Lawrence Jr., 39%; Dr. H. Lewis Batts Jr., 2%.
TV Stations (1):
Michigan: WOTV, Battle Creek-Grand Rapids-Kalamazoo.

CHESAPEAKE BAY HOLDING CO. INC.
8 Sail Court
Portsmouth, VA 23703
Phone: 804-483-2993
Officers:
Richard J. Davis, Pres.
Aubrey E. Loving Jr., Secy.
Ownership: Richard J. Davis.
TV Stations (2):
Tennessee: WMTU, Jackson; WLMT, Memphis.

CHRIS-CRAFT INDUSTRIES INC.
600 Madison Ave.
New York, NY 10022
Phone: 212-421-0200
Officers:
Herbert J. Siegel, Chmn. & Pres.
Evan Thompson, Pres., Broadcast Div.
William Frank, Exec. V.P.
John Siegel, Sr. V.P.
Represented (legal): Hogan & Hartson.
TV Stations (2):
California: KGOP, Los Angeles.
Oregon: KPVT, Portland.
Other Holdings:
See listings for BHC Communications Inc. & United Television Inc.

CHRISTEL BROADCASTING INC.
4120 E. Parham
Richmond, VA 23228
Phone: 804-672-6565
Officer:
Jim Campana, Pres.
Represented (legal): May & Dunne, Chartered.
TV Stations (1):
Virginia: WAWB, Ashland.

CHRISTIAN COMMUNICATIONS CENTER INC.
775 Pike St.
Clarksburg, WV 26301
Phone: 304-623-5782
Officers:
Arthur Armstrong, Pres.
Luclen Sammons Jr., V.P.
Jack L. Kincaid, Secy.
Represented (legal): Gammon & Grange.
TV Stations (1):
West Virginia: WLYJ, Clarksburg.

CHRISTIAN COMMUNICATIONS OF CHICAGOLAND INC.
38 S. Peoria
Chicago, IL 60607
Phone: 312-433-3838
Fax: 312-433-3839
Officers:
Jerry K. Rose, Chmn. & Chief Exec. Officer
Jim Nichols, Chief Financial Officer
Ownership: Non-profit corp.
Represented (legal): Fisher, Wayland, Cooper & Leader.
TV Stations (1):
Illinois: WCFC-TV, Chicago.
LPTV Stations (2):
Illinois: WS1AF, La Salle/Oglesby; W68BR, Rockford.

CHRISTIAN FAITH BROADCAST INC.
Box 247
3809 Maple Ave.
Castalia, OH 44824
Phone: 419-684-5311
Fax: 419-684-5378
Officers:
Shelby Gilliam, Pres.
Debra Yost, Secy.
Ownership: Non-stock corp.
Represented (legal): May & Dunne, Chartered.
TV Stations (2):
Michigan: WLLA, Kalamazoo.
Ohio: WGGN-TV, Sandusky.
Radio Stations:
Ohio: WGGN(FM), Castalia.

CHRISTIAN TELEVISION NETWORK
Box 6922
Clearwater, FL 34618
Phone: 813-535-5622
Fax: 813-531-2497
Officers:
Robert R. D'Andrea, Pres.
Don MacAllister, V.P.
Wayne Wetzel, Secy.-Treas.
Neville Chankersingh, Chief Financial Officer
Robert T. Kennedy, V.P., Affiliate Relations
Cardin A. Hesselton, Network Dir., Programming & Sales
Carl Berger, Engineering Dir.
Ownership: Non-profit, non-stock corp.
Represented (legal): Gammon & Grange.
TV Stations (7):
Alabama: WSWS, Opelika-Auburn.
Florida: WCLF, Clearwater; WTGL-TV, Cocoa; WFGC, Palm Beach; WHBR, Pensacola.
North Carolina: WEJC, Lexington.
Tennessee: WHTN, Murfreesboro-Nashville.

CHRISTIAN TELEVISION OF OHIO INC.
10077 Jacksontown Rd.
Box 770
Thomville, OH 43076
Phone: 614-833-0771
Fax: 614-323-3242
Officers:
William Jasper, Chmn.
Betty J. Stanley, Pres.
Lillian Davis, Secy.

Galon Rodabaugh, Treas.
Represented (legal): Baraff, Koerner, Olender & Hochberg.
TV Stations (1):
Ohio: WSFJ, Newark.

CHRONICLE BROADCASTING CO.
1001 Van Ness Ave.
San Francisco, CA 94109
Phone: 415-441-4444
Fax: 415-561-8069
Officers:
Amy S. McCombs, Pres. & Gen. Mgr., KRON-TV
Laura Riemann, V.P., Finance & Administration
Branch Office:
400 N. Capitol St. NW
Suite 325
Washington, DC 20001
Phone: 202-347-2700
Ownership: Chronicle Publishing Co. Chronicle Publishing publishes the San Francisco Chronicle (CA), the Bloomington Panatograph (IL), the Worcester Telegram (MA) and the Worcester Evening Gazette (MA) newspapers.
Represented (legal): Fletcher, Heald & Hildreth.
TV Stations (5):
California: KRON-TV, San Francisco.
Kansas: KLBV, Colby; KUPK-TV, Garden City; KAKE-TV, Wichita.
Nebraska: WQWT, Omaha.
Cable Holdings:
Western Communications Inc. (see listing).

CITADEL COMMUNICATIONS CO. LTD.
17 Kraft Ave.
Bronxville, NY 10708
Phone: 914-793-3400
Fax: 914-793-3693
Officers:
Philip J. Lombardo, Pres. & Managing Gen. Partner
Colleen Roach, V.P., Chief Financial Officer
Ownership: Philip J. Lombardo, controlling interest. Lombardo also has controlling interest in Capital Communications Co. Inc. (see listing).
Represented (legal): Latham & Watkins.
TV Stations (5):
Illinois: WHBF-TV, Rock Island.
Iowa: KCAU-TV, Sioux City.
Nebraska: KCAN, Albion.
New York: WMGC-TV, Binghamton.
Vermont: WVNY, Burlington, VT-Plattsburgh, NY.

CITICASTERS INC.
One E. 4th St.
Suite 600
Cincinnati, OH 45202-3713
Phones: 513-562-8000; 513-562-8021
Fax: 513-721-8413
Officers:
John P. Zanotti, Pres. & Chief Operating Officer
Gregory C. Thomas, Sr. V.P., Finance & Chief Financial Officer
Samuel J. Simon, Sr. V.P., Gen. Counsel & Secy.
Anita Wallgren, V.P. & Assoc. Gen. Counsel
Suzanne J. Cook, V.P., Human Resources
Ownership: Citicasters Inc.
TV Stations (2):
Florida: WTSP, St. Petersburg-Tampa.
Ohio: WKRC-TV, Cincinnati.
Radio Stations:
Arizona: KOPA(AM) & KSLX(FM), Scottsdale.
California: KSEG(FM) & KRXQ(FM), Sacramento.

Florida: WXTB(FM), Clearwater.
Georgia: WKLS(FM), Atlanta.
Missouri: WDAF(AM) & KYYS(FM), Kansas City.
Ohio: WKRQ(FM) & WWNK(FM) Cincinnati; WTVN(AM) & WLWQ(FM), Columbus.
Oregon: KEX(AM) & KKRZ(FM), Portland.

CIVIC COMMUNICATIONS CORP.
214 4th St.
Clarksdale, MS 38164
Phone: 601-948-3333
Fax: 601-960-4435
Officers:
Aaron E. Henry, Chmn.
Frank E. Melton, Pres. & Chief Exec. Officer
William Cole, Secy.
Ownership: Aaron E. Henry, 50%; Frank Melton, 18.4%; William Cole, 1.47%.
Represented (legal): Blair, Joyce & Silva.
TV Stations (3):
Mississippi: WLBT-TV, Jackson.
Texas: KTRF, Lufkin-Nacogdoches; KLTV, Tyler-Longview.

DONALD E. CLARK
4344 Laura St.
Charlotte Harbor, FL 33980
Phones: 813-743-4101; 304-472-8648
Fax: 304-472-8649
TV Stations (3):
Wisconsin: WEUX, Chippewa Falls; WGBA, Green Bay; WLAX, La Crosse.

CLEAR CHANNEL TELEVISION INC.
Box 659512
San Antonio, TX 78265-9512
Phone: 512-822-2828
Officers:
J. Daniel Sullivan, Pres. & Chief Operating Officer
L. Lowry Mays, Chief Exec. Officer
Mark Mays, Sr. V.P., Operations
Herbert W. Hill Jr., V.P.
Hal Capron, V.P.
David D'Antuono, V.P.
Donald C. McGraw, V.P.
William A. Riordan, V.P.
Randall Mays, V.P. & Treas.
Kenneth E. Wyker, Secy.
Ownership: Clear Channel Communications Inc. CCCI ownership: L. Lowry Mays, de facto controlling stockholder.
Represented (legal): Cohn & Marks.
TV Stations (9):
Alabama: WPML, Mobile.
Arizona: KTTU-TV, Tucson.
Arkansas: KLRT, Little Rock.
Florida: WAWS-TV, Jacksonville.
Kansas: KAAS-TV, Salina; KSAS-TV, Wichita.
Minnesota: KITT-TV, Minneapolis-St. Paul.
Oklahoma: KOKI-TV, Tulsa.
Tennessee: WPTY-TV, Memphis.
LPTV Stations (1):
Kansas: K14HK, Great Bend.
Radio Stations:
Connecticut: WELI(AM) & WKCI(FM), New Haven.
Florida: WAXY(FM), Miami-Fort Lauderdale; WRBQ-AM-FM, Tampa.
Kansas: KOAM(AM) & KEYN(FM), Wichita.
Kentucky: WHAS(AM) & WAMZ(FM), Louisville.
Louisiana: WQUE-AM-FM, New Orleans.
Oklahoma: KTOK(AM) & KJYO(FM), Oklahoma City; KAKC(AM) & KMOD(FM), Tulsa.
Texas: KPZE(FM), Austin; KPRC(AM) & KSEV(AM), Houston (80%); KHYS(FM), Port Arthur; KSJL(AM), WQAI(AM), KAJA(FM) & KOXT(FM), San Antonio.
Virginia: WRVA(AM) & WRVQ(FM), Richmond.

Other Holdings:
Radio Network: Virginia News Network.

CLG MEDIA OF WILMINGTON INC.

225 High Ridge Rd.
Stamford, CT 06905
Phone: 203-975-3200
Officers:
William S. Bishop, Chmn.
Leon F. Melazzo, Pres.
Michael O. Peterson, Exec. V.P.-Treas.
Janet K. Williams, Sr. V.P.
Thomas Allen, V.P.
Linda A. Harvey, Secy.
Ownership: Chrysler Financial Corp.
TV Stations (1):
North Carolina: WWAY, Wilmington.

GARY M. COCOLA

Box 3437
Pinedale, CA 93650
Phone: 209-435-7000
Fax: 209-435-3201
Represented (legal): Dow, Lohnes & Albertson.
TV Stations (1):
California: KGMC, Clovis-Fresno.
LPTV Stations (3):
California: K04NJ, Fresno; K34AV, Fresno; K66CQ, O'Neals.
LPTV Permittees (1):
California: K69GV, Fresno.

PEDRO ROMAN COLLAZO

Penthouse, Darlington Bldg.
Rio Piedras, PR 00925
Phones: 809-756-8700; 809-764-1077
TV Stations (3):
Puerto Rico: WVED, Aguadilla; WVOZ-TV, Ponce; WSJU, San Juan.

COLUMBUS FAMILY BROADCASTING INC.

Rankin Square
1025 First Ave.
Columbus, GA 31902
Phone: 404-561-5400
Officers:
John D. Pezold, Pres.-Treas.
Sharon Moloney, V.P. & Gen. Mgr.
JoRhee Pezold, Secy.
Ownership: John D. Pezold. Pezold owns 98.9% of Augusta Family Broadcasting Inc. (see listing), licensee of WFXX(TV), Augusta, GA.
TV Stations (1):
Georgia: WXTX, Columbus.

COMBINED BROADCASTING INC.

420 N. 20th St.
Philadelphia, PA 19130
Phone: 215-563-5757
Officers:
Albert P. Krvin, Chmn.
Robert E. O'Connor, Chief Operating Officer
Sharon L. Holloway, Chief Financial Officer
Ownership: Executive Life Insurance Co.; MCA Inc.; Magten Asset Management Corp.; Paramount Communications Inc., shareholders.
Represented (legal): Loeb & Loeb.
TV Stations (2):
Florida: WBFS-TV, Miami.
Pennsylvania: WGBS-TV, Philadelphia.

COMMUNICATIONS CORP. OF AMERICA

Box 3030
Lafayette, LA 70502
Phone: 318-237-1142
Fax: 318-237-1373

Officers:
Thomas R. Galloway Sr., Chmn., Chief Exec. Officer & Treas.
Doyle Wayne Ellmore, Pres., Chief Operating Officer & Secy.
Clark L. White, V.P.
Jeffrey J. Scarpelli, V.P.
Ownership: Thomas R. Galloway Sr.
TV Stations (7):
Louisiana: WGMB, Baton Rouge; KMSS-TV, Shreveport.
North Carolina: WRDC, Durham-Raleigh.
Tennessee: WHBQ-TV, Memphis.
Texas: KVEO, Brownsville; KPEJ, Odessa; KWKT, Waco.
Radio Stations:
Louisiana: WRNO-FM, New Orleans.
Other Holdings:
Radio holdings: ComCorp of Lafayette Inc., licensee of KPEL (AM) & KTDY (FM), Lafayette, LA & KEZA (FM), Fayetteville, AR.

CONTINENTAL TELEVISION NETWORK INC.

118 6th St. S
Great Falls, MT 59401
Phone: 406-761-8816
Fax: 406-454-3484
Officers:
James Colla, Pres.
Penny Adkins, V.P.
Ownership: James Colla, 72.5%; William Cordingley, 12.5%; L. A. (Al) Donohue, 12.5%; Penny Adkins, 2.5%.
Represented (legal): Reddy, Begley & Martin; Dorsey & Whitney.
TV Stations (2):
Montana: KQYB, Butte (CP); KTGF, Great Falls; KTMF, Missoula.
LPTV Permittees (1):
Montana: K59EQ, Kalispell.
Other Holdings:
LPTV: CTN Missoula Inc. (see listing in LPTV Ownership).

COOK INLET COMMUNICATIONS CORP.

Suite 450
1800 Ave. of the Stars
Los Angeles, CA 90067
Officers:
Roy M. Huhndorf, Chmn. & Chief Exec. Officer
Stephen C. Hillard, V.P. & Asst. Secy.
Craig A. Fierchinger, V.P. & Asst. Treas.
Mark W. Krolloff, V.P., Asst. Secy.
Lewis Freilfeld, V.P. & Gen. Mgr.
Ownership: Cook Inlet Communications Inc.
CICI ownership: Cook Inlet Region Inc.
TV Stations (2):
Connecticut: WTNH-TV, New Haven-Hartford.
Tennessee: WSMV, Nashville.
Radio Stations:
Maryland: WPGC-AM-FM, Morningside.
Texas: KFMK (FM), Houston.
Utah: KFMY (AM) & KZOL (FM), Provo.
Washington: KUBE (FM), Seattle.

COOKERLY COMMUNICATIONS, RECEIVER

Alaska Broadcasting Network Inc.
2700 Tudor Rd.
Anchorage, AK 99507
Phone: 907-561-1313
Fax: 907-561-1377
Officers:
Thomas Cookerly, Trustee
Irwin Starr, Gen. Mgr.
Karen Abney, Controller
TV Stations (3):
Alaska: KIMO, Anchorage; KATN, Fairbanks; KJUD, Juneau.

CORNERSTONE TELEVISION INC.

Rte. 48, Signal Hill Dr.
Wall, PA 15148-1499
Phone: 412-824-3930
Officers:
R. Russell Bixler, Chmn.
Oleen Eagle, Pres. & Chief Operating Officer
Thomas A. Scott, V.P., Finance & Treas.
Dolores Richert, Secy.
Ownership: Non-profit organization. R. R. Bixler, Oleen Eagle, John W. Foreman, Linford MacDonald & Dr. Mitchell Nickols, 20% each.
Represented (legal): Gammon & Grange.
TV Stations (3):
New York: WOCD, Amsterdam.
Pennsylvania: WKBS-TV, Altoona; WPCB-TV, Greensburg-Pittsburgh.
LPTV Stations (1):
Pennsylvania: W50BF, Sharon.
LPTV Permittees (1):
Pennsylvania: W66BS, Lock Haven.

CORPORATION FOR GENERAL TRADE

2633 W. State Blvd.
Fort Wayne, IN 46808
Phone: 219-422-7474
Officer:
Joseph A. Cloutier, Pres.
Robert Lucas, Controller
Ownership: Joseph R. Cloutier Trust.
TV Stations (1):
Indiana: WKJG-TV, Fort Wayne.

COSMOS BROADCASTING CORP.

Box 789
Greenville, SC 29602
Phone: 803-292-4370
Fax: 803-292-4420
Officers:
James R. Sefer, Chmn.
James M. Keelor, Pres.
G. Neil Smith, V.P., Finance
Wheeler Rudd, V.P., CableVantage Inc.
John R. Cottingham, V.P., WFIE-TV
Clyde W. Anderson, V.P., KAIT-TV
Guy W. Hempel, V.P., WAVE
Ron F. Loewen, V.P., WIS
Melbourne A. Stebbins, V.P., WTOL-TV
James D. Serra, V.P., KPLC-TV
J. Harold Culver, V.P., WSFA
Ownership: Liberty Corp.
Represented (legal): Dow, Lohnes & Albertson.
TV Stations (7):
Alabama: WSFA, Montgomery.
Arkansas: KAIT-TV, Jonesboro.
Indiana: WFIE-TV, Evansville.
Kentucky: WAVE, Louisville.
Louisiana: KPLC-TV, Lake Charles.
Ohio: WTOL-TV, Toledo.
South Carolina: WIS, Columbia.
Other Holdings:
CableVantage Inc. A third party sales and marketing company for cable advertising sales.

COSTA DE ORO TELEVISION INC.

Suite A
6020 Nicolle
Ventura, CA 93003
Phone: 805-650-8857
Fax: 805-650-8875
Officers:
Walter F. Ulloa, Pres. & Chief Exec. Officer
Tila Estrada, Chief Financial Officer
Ownership: Walter F. Ulloa, 50%; Leopoldo Ramos, 25%; Romualdo Ochoa, 7.56%; Leonard Ortiz, 7.56%; Philip Villa, 7.56%; Lydia G. Thompson, 2.3%. For Ulloa's other interests, see The 43 Corp. & Golden Hills Bestg. Corp.
Represented (legal): William Goddard.

TV Stations (1):
California: KSTV-TV, Ventura.
LPTV Stations (1):
California: K25DX, Santa Maria.
LPTV Permittees (3):
California: K21DW, Santa Barbara; K38DK, Santa Barbara; K44DT, Santa Barbara.

COUNTERPOINT COMMUNICATIONS INC.

Box 2988
999 Whalley Ave.
No. 2A
New Haven, CT 06515-0088
Phone: 203-397-2711
Fax: 203-387-3356
Officers:
David L. Brewer, Pres.
Edward D. Taddei, V.P. & Gen. Mgr.
Scott Parmalee, Secy.-Treas.
Ownership: David L. Brewer, Edward D. Taddei, Marlene DeMio, James Moriarty & John Gatzak, 20% each.
Represented (legal): Schatz, Schatz, Ribicoff & Kotkin; Haley, Bader & Potts.
TV Stations (1):
Connecticut: WTX, Waterbury.

COX ENTERPRISES INC.

1400 Lake Heam Dr. NE
Atlanta, GA 30319
Phone: 404-843-5000
Fax: 404-843-5142
Officers:
James C. Kennedy, Chmn. & Chief Exec. Officer
David E. Easterly, Pres. & Chief Operating Officer
John R. Dillon, Sr. V.P. & Chief Financial Officer
Timothy W. Hughes, V.P., Human Resources
Preston B. Barnett, V.P., Taxes
John G. Boyette, V.P. & Controller
William L. Killen Jr., V.P., Planning & Analysis
Dean H. Eisner, Treas.
Andrew A. Merdek, V.P., Legal Affairs & Corp. Secy.
Nicholas D. Trigony, Pres., Cox Broadcasting
James O. Robbins, Pres., Cox Cable Communications Inc.
Darryll M. Ceccoli, Pres., Manheim Auctions
Branch Offices:
Broadcasting
400 N. Capitol St.
Suite 189
Washington, DC 20001
Phone: 202-737-0277
Andrew M. Cassells, Bureau Chief
Newspaper
2000 Pennsylvania Ave. NW
Suite 10000
Washington, DC 20006
Phone: 202-331-0900
Andrew J. Glass, Bureau Chief
Public Policy
1320 19th St. NW
Suite 200
Washington, DC 20036
Phone: 202-296-4933
Ownership: Cox family, 97%; principally Anne Cox Chambers & Barbara Cox Anthony.
Represented (legal): Dow, Lohnes & Albertson.
TV Stations (6):
California: KTVU, Oakland-San Francisco.
Florida: WFTV, Orlando-Daytona Beach-Melbourne.
Georgia: WSB-TV, Atlanta.
North Carolina: WSOC-TV, Charlotte.
Ohio: WHIO-TV, Dayton-Springfield.
Pennsylvania: WPXI, Pittsburgh.

Wausau, WI 54401
 Phone: 715-848-1456
 Fax: 715-848-6189
Officers:
 Richard D. Dudley, Chmn. & Chief Exec. Officer
 John D. Dudley, Pres. & Chief Operating Officer
 Mark Schoenfeldt, Chief Financial Officer
 Nancy Dudley, V.P.
Ownership: Robert L. Dudley, 39.85%; Richard D. Dudley, 29.7%; Nancy Dudley, 10.55%; Mark Schoenfeldt, 6.05%; John D. Dudley, 6.05%; Mary C. Dudley Trust, Robert Dudley II Trust, John D. Dudley Trust & Ann D. Shannon Trust, 1.95% each.
Represented (legal): Wiley, Rein & Fielding.
TV Stations (2):
 Michigan: WXMI, Grand Rapids.
 Washington: KTZZ-TV, Seattle.

DUHAMEL BROADCASTING ENTERPRISES
 Box 1760
 Rapid City, SD 57709-1760
 Phone: 605-342-2000
 Fax: 605-342-7305
Officers:
 William F. Duhamel Sr., Pres. & Gen. Mgr.
 Dr. Peter A. Duhamel, V.P.
 Monte Loos, Chief Operating Officer & Programming Dir.
 Verlyn Hammerstrom, Chief Financial Officer
Ownership: William F. Duhamel Sr., 63%; Dr. Peter A. Duhamel, 37%.
Represented (legal): Fisher, Wayland, Cooper & Leader.
TV Stations (4):
 Nebraska: KDUH-TV, Scottsbluff.
 South Dakota: KHSD-TV, Lead; KOTA-TV, Rapid City.
 Wyoming: KSGW-TV, Sheridan.
Radio Stations:
 South Dakota: KOTA(AM), Rapid City; KEVZ (FM), Spearfish.

EASTERN BROADCASTING CORP.
 5454 Wisconsin Ave.
 Chevy Chase, MD 20815
 Phone: 212-652-8985
Ownership: Roger A. Neuhoff, Principal.
TV Stations (2):
 Minnesota: KAAL, Austin.
 Missouri: KODE-TV, Joplin.

ELLIS COMMUNICATIONS INC.
 1180 Northmoor Court NW
 Atlanta, GA 30327
 Phone: 404-355-0308
Officers:
 U. Bertram Ellis Jr., Chmn., Pres. & Chief Exec. Officer
 Terry Mackin, Chief Operating Officer
 James V. Sandry, Chief Financial Officer
 Ronald C. Inman, V.P. of Mktg.
 James S. Altenbach, Secy.
Ownership: Kelso Partners Inc., 68.9%; management, 31.1%.
TV Stations (6):
 Florida: WEVU, Naples-Fort Myers.
 Nevada: KAME-TV, Reno.
 Ohio: WUPW, Toledo.
 South Carolina: WACH, Columbia.
 Tennessee: WTNZ, Knoxville; WMC-TV, Memphis.
Radio Stations:
 Tennessee: WMC-AM-FM Memphis.
Other Holdings:
 Production: Raycom (Charlotte, NC).

ENCUENTRO CHRISTIAN NETWORK CORP.
 Box 310
 Bayamon, PR 00621

Phones: 809-799-6400; 809-797-3447
 Fax: 809-797-2450
Officers:
 Rafael Torres Ortega, Chmn.
 Rafael Torres Papilla, Chief Exec. Officer
 Mickey Linares Perez, Chief Operating Officer
 Socorro Estades, Chief Financial Officer
Ownership: Ramon Luis Acevedo, Carmelo Orengo, R. Torre Ortega, Iris Padilla, Rafael Torres Padilla & Myriam Guzman Rodriguez, 11.1% each.
Represented (legal): Mitchell, Felstra & Assoc.
TV Stations (1):
 Puerto Rico: WECN, Naranjito.

ENGLES COMMUNICATIONS INC.
 806 Enterprise St.
 Cape Girardeau, MO 63701
 Phone: 314-334-1223
 Fax: 314-334-1208
Officers:
 David Engles, Chmn. & Chief Exec. Officer
 Steven B. Engles, Pres. & Chief Operating Officer
 Robert Steinberg, Chief Financial Officer
 Marilyn Weinman, V.P.
 Esther Engles, Secy.
 Susan Engles, Treas.
Branch Office:
 160 Clark St.
 Carterville, IL 62918
 Phone: 618-997-2223
Ownership: David Engles, 65%; Steven B. Engles, 35%.
Represented (legal): Fletcher, Heald & Hildreth.
TV Stations (1):
 Missouri: KBSI, Cape Girardeau.

EP COMMUNICATIONS INC.
 520 11th St.
 Santa Monica, CA 90402
 Phone: 310-203-1442
Ownership: Elisabeth Murdoch, Pres. & Chief Exec. Officer, 65%; Elkin Planim, V.P., Chief Financial Officer & Secy., 35%.
TV Stations (2):
 California: KSBW, Salinas-Monterey; KSBY, San Luis Obispo.

ERIE BCSTG. INC.
 1315 G. Daniel Baldwin Bldg.
 Erie, PA 16501
 Phone: 814-454-1997
Officers:
 James W. Keim, Pres.
 Robert C. Oglevee, V.P.
 James A. Schaffner, Secy.-Treas.
 Homer A. Mosco, Asst. Secy.
 Thomas M. Dugan, Asst. Treas.
Ownership: James W. Keim, 12.38%; Thomas M. Dugan, 12.38%; Gordon P. Anderson, 12.38%; Francis W. Czulewicz, 12.37%; Gregory J. Rubino, 12.37%; Anthony D. Sala, 12.37%; Robert C. Oglevee, 6.19%; Homer A. Mosco, 6.19%; David E. Zuem, 6.19%; Philip R. Eden, 6.18%; James A. Schaffner, 1%.
TV Stations (1):
 Pennsylvania: WETG, Erie.

ESTRELLA BRILLANTE LTD. CO-PARTNERSHIP
 800 Skylight Office Tower
 Cleveland, OH 44113
 Phone: 216-781-3010
 Fax: 216-781-3611
Officers:
 Milton Maltz, Chmn. & Chief Exec. Officer
 John C. Chaffee Jr., Pres. & Chief Operating Officer
 Kevan A. Fight, V.P., Finance & Chief Financial Officer

Nicholas M. Marra, Secy., Controller & Chief Accounting Officer
Ownership: Estrella Brillante Inc. EBI ownership: Malrite Communications Group Inc., 78% (see listing); Milton Maltz, 22%.
TV Stations (2):
 Puerto Rico: WLII, Caguas-San Juan; WSUR-TV, Ponce.

EVANGELISTIC ALASKA MISSIONARY FELLOWSHIP
 Box 0
 North Pole, AK 99705
 Phone: 907-488-2216
Officers:
 Donald L. Nelson, Pres.
 Genevieve L. Nelson, Exec. V.P.
 Yvonne L. Camker, Secy.-Treas.
Ownership: Non-profit corp.
Represented (legal): Fletcher, Heald & Hildreth.
TV Stations (1):
 Alaska: KJNP-TV, North Pole.
Radio Stations:
 Alaska: KJNP-AM-FM, North Pole.

EVENING POST PUBLISHING CO.
 134 Columbus St.
 Charleston, SC 29403-4800
 Phone: 803-577-7111
 Fax: 803-577-7111
Officers:
 Peter Manigault, Chmn.
 Ivan V. Anderson Jr., Pres.
 Travis O. Rockey, V.P. & Television Group Pres.
 Arthur M. Wilcox, Secy.
 James W. Martin, Treas.
Branch Offices:
 1255 23rd St. NW
 Washington, DC 20037
 Phone: 202-857-2500

Cordillera Communications Inc.
 134 Columbus St.
 Charleston, SC 29403-4800
 Phone: 803-937-5630
Ownership: Peter Manigault, Principal.
Represented (legal): Dow, Lohnes & Albertson.
TV Stations (8):
 Arizona: KVQA-TV, Tucson.
 Colorado: KOAA-TV, Pueblo-Colorado Springs.
 Idaho: KIVI, Nampa-Boise-Caldwell.
 Montana: KTVQ, Billings; KCTZ, Bozeman; KXLF-TV, Butte; KRTV, Great Falls; KPAX-TV, Missoula.
LPTV Stations (1):
 Montana: K43DU, Butte.
LPTV Permitees (1):
 Montana: K26DE, Bozeman.
Newspapers:
 South Carolina: Charleston Post & Courier, Charleston Evening Post, The Kingstree News, The Georgetown Times, Aiken Standard.
 Argentina: Buenos Aires Herald.
Other Holdings:
 Features syndicator: Editor's Press Service Inc. (International).
 Service company: White Oak Forestry Corp. (timberland management).

ROBINSON O. EVERETT
 301 W. Main St.
 Durham, NC 27702
TV Stations (3):
 California: KECY-TV, El Centro, CA-Yuma, AZ.
 North Carolina: WFAY, Fayetteville; WSFX-TV, Wilmington.
Other Holdings:
 Broadcast holdings: Limited partner in permittee for WWRD Ch. 30, Wilson, NC.

FAMILY BROADCASTING CO. INC.
 1404 5th Ave.
 Altoona, IA 50009
 Phone: 515-967-6228
Officers:
 Jerry D. Montgomery, Pres.
 Betty J. Harris, V.P.
 Donna Montgomery, Secy.
Ownership: Jerry D. Montgomery, 48%; Donna L. Montgomery, 48%; Betty J. Harris, 1%; Peggy Jo Kinden, 1%; Karla Schmidt, 1%; Opal Montgomery, 1%. For other interests, see listing for Jefferson Bcstg. Co. Inc.
TV Stations (1):
 Kansas: KKFT, Fort Scott.
 Nebraska: KTVG, Grand Island (CP).

FAMILY BROADCASTING ENTERPRISES
 Box 4750
 Rocky Mount, NC 27803
 Phone: 919-972-4747
 Fax: 919-985-1447
Officers:
 Robert Chandler, Chmn. & Chief Financial Officer
 Bob Pelletier, Chief Exec. & Operating Officer
Ownership: Robert J. Pelletier, 50%; Robert M. Chandler Jr., 50%.
Represented (legal): Early & Chandler.
TV Stations (1):
 North Carolina: WRMV, Rocky Mount.

FAMILY STATIONS INC.
 290 Hegebenberger Rd.
 Oakland, CA 94621
 Phone: 510-568-6200
Officers:
 Harold Camping, Pres.
 Scott L. Smith, V.P.-Asst. Secy.
 Richard Van Dyk, Secy.-Treas.
Ownership: Non-stock corp. Family Stations also owns FM & AM stations.
Represented (legal): Dow, Lohnes & Albertson.
TV Stations (1):
 California: KFTL, Stockton.
 New Jersey: WFME-TV, West Milford (CP).
LPTV Permitees (2):
 California: K02DA, Chico & Viro; K51ED, Fresno.
Radio Stations:
 Radio holdings: 37 FM stations & 3 AM stations, WYFR, Okeechobee, FL International short wave station.
TV Translator:
 California: K54ED, Redding.

F & I TV INC.
 345 Woodlawn Dr.
 Lawrence, KS 66049
 Phone: 913-841-0604
Ownership: American Broadcasting Systems Inc. ABSI ownership: Frederick I. Shaffer III, Pres. Shaffer has radio interests.
TV Stations (1):
 Colorado: KSBS-TV, Steamboat Springs.

FANT BROADCASTING CO.
 510 Chestnut St.
 Gadsden, AL 35901
 Phone: 205-547-4444
 Fax: 205-547-1789
Officers:
 Anthony J. Fant, Pres.
 George Singleton, V.P.
 Harry Mabry, Secy.-Treas.
Ownership: Anthony J. Fant, 90%; Harry Mabry, 5%; George Singleton, 5%.
Represented (legal): Fletcher, Heald & Hildreth.
TV Stations (5):
 Alabama: WNAL-TV, Gadsden.

TV Station Owners

Nebraska: KWNB-TV, Hayes Center; KHGI-TV, Kearney-Hastings-Grand Island; KSNB-TV, Superior.
Ohio: WWHO, Chillicothe.
Other Broadcast Holdings:
Applications pending for purchase of KNLD, Duluth, MN; KTVG, Cedar Rapids, IA; WFDD, New Bedford, MA & application for new station, Albion, NE.

FARRAGUT COMMUNICATIONS INC.

Box 10028
Yakima, WA 98909
Phones: 509-248-2300; 212-593-2626
Officer:
Marvin L. Shapiro, Pres.
Ownership: Thomas E. Bolger, Katherine T. Glakas & Richard E. Wiley, Principals.
Represented (legal): Wiley, Rein & Fielding.
TV Stations (2):
Washington: KNDU, Richland-Pasco-Kennewick; KNDO, Yakima.

FEDERAL BROADCASTING CO.

Suite 240
1533 N. Woodward Ave.
Bloomfield Hills, MI 48304
Phone: 810-645-8930
Fax: 810-645-8939
Officers:
Dale G. Rands, Chmn. & Chief Exec. Officer
Peter Kizer, Pres. & Chief Operating Officer
James A. Kizer, Exec. V.P.
Edward O. Ruffley, Chief Financial Officer
Lawrence S. Jackier, Secy.-Treas. & Gen. Counsel
Ownership: Federal Enterprises Inc. FEI ownership: Detroit General Retirement Fund, 15%; Detroit Police & Fire Pension Fund, 15%; Dale G. Rands, 13.53%; Lawrence S. Jackier, 10.29%; Peter A. Kizer, 9.62%; Lofelco Partnership, 6.54%; Acme Mill Inc., 4.65%; Edward O. Ruffley, 3.04%; others, each with less than 2%.
Represented (legal): Hogan & Hartson.
TV Stations (7):
Alabama: WCFT-TV, Tuscaloosa.
Iowa: KTVO, Ottumwa, IA-Kirksville, MO.
Michigan: WTOM-TV, Cheboygan; WLUC-TV, Marquette; WPBN-TV, Traverse City-Cadillac.
Mississippi: WDAM-TV, Laurel-Hattiesburg.
New York: WSTM-TV, Syracuse.

JOHN E. FIELD

2550 Bowmont Dr.
Eugene, OR 97405
Phone: 503-683-6043
TV Stations (1):
Oregon: KROZ, Roseburg.

FIREWEED COMMUNICATIONS CORP.

3700 Woodland Dr.
Anchorage, AK 99517
Phone: 907-345-2630
Officers:
Jeremy Lansman, Chmn. & Engineering Dir.
Carol Schatz, Chief Exec. Officer & Programming Dir.
Ownership: Jeremy Lansman & Carol Schatz, Principals.
TV Stations (1):
Alaska: KYES, Anchorage.

FIRST CENTURY BROADCASTING

Box 4242
Concord, CA 94524
Phone: 510-676-8969
Fax: 510-676-3659
Officers:
Ronald C. Haus, Pres.
Constance Haus, V.P.

Ronald Haus II, Dir.
Theodore H. Terry, Dir.
Gene Viglione, Dir.
Branch Office:
2315 Canoas Garden Rd.
San Jose, CA 95125
Phone: 408-264-6565
TV Stations (1):
California: KFCB, Concord.

FIRST MEDIA CORP.

Box 10239
Washington, DC 20018
Officers:
Richard E. Marriott, Chmn. & Treas.
Glenn T. Potter, Pres.
Danny Masden, Exec. V.P.
Ralph W. Hardy Jr., V.P. & Secy.-Treas.
Dale B. Williamson, V.P. & Asst. Treas.
Ownership: Richard E. Marriott, 49.9%; Nancy P. Marriott, 18%; Deborah M. Harrison, 7.69%; David S. Marriott, 7.69%; J. W. Marriott III, 7.69%; Steven G. Marriott, 7.69%; First Media Trust, Donna R. G. Marriott & Sterling B. Colton, Trustees, 7.69%; Glenn T. Potter, 1.29%.
TV Stations (1):
Florida: WCPX-TV, Orlando.

FIRST NATIONAL BROADCASTING CORP.

7075 Salt Creek Hwy.
Casper, WY 82601
Phone: 307-577-5923
Officers:
Allen Gelbard, Pres.
Edward H. Cohen, Vice Chmn.
Frederic Bauer, V.P.
Ownership: Frederic Bauer, 26.98%; Edward H. Cohen, 26.98%; Allen Gelbard, 26.98%; William Capri Estate, 9.52%; Jay Zucker- man, 4.76%.
Represented (legal): Dow, Lohnes & Albertson.
TV Stations (2):
Wyoming: KFNR, Rawlins; KFNE, Riverton.

FISHER BROADCASTING INC.

100 4th Ave. N
Seattle, WA 98109
Phone: 206-443-4000
Fax: 206-443-4014
Officers:
Patrick M. Scott, Pres. & Chief Exec. Officer
Phelps K. Fisher, Exec. V.P., Mktg.
Howard Wilkinson, V.P. & Chief Financial Officer
Don Wilkinson, V.P. & Dir. of Engineering
Sharon Shaw, V.P., Administration & Secy.

Branch Office:
444 N. Capitol St. NW
Suite 601 A
Washington, DC 20001
Phone: 202-783-0322
Les Heintz, Bureau Chief
Ownership: Fisher Companies Inc.
Represented (legal): Fisher, Wayland, Cooper & Leader.
TV Stations (2):
Oregon: KATU, Portland.
Washington: KOMO-TV, Seattle.
LPTV Stations (1):
Oregon: K45CV, Albany, Corvallis & Lebanon.
Radio Stations:
Washington: KOMO(AM), KPLZ(FM) & KVI(AM), Seattle.

JOHN S. FITTS

42-650 Melanie Place
Palm Desert, CA 92260
Phone: 619-773-0342
Fax: 619-773-5107

Represented (legal): Arnold & Porter.
TV Stations (1):
California: KESQ-TV, Palm Springs-Indio.

FLINN BCSTG. CORP.

188 S. Bellevue Blvd.
Suite 222
Memphis, TN 38104
Officers:
George S. Flinn Jr., Pres. & Treas.
Mark Hopper, Chief Operating Officer
Roger Morgan, Mktg. Dir.
Jesse Freeman, Engineering Dir.
Ownership: George S. Flinn Jr.
Represented (legal): Stepen C. Simpson.
TV Stations (1):
Louisiana: WCCL, New Orleans.
Tennessee: WFBI, Memphis (CP).
Radio Stations:
Tennessee: WHBQ(AM), Memphis.

FORT MYERS BCSTG. CO.

Box 1060
Fort Myers, FL 33902
Phone: 813-334-1111
Fax: 813-334-0744
Officer:
Joseph C. Schwartzel, V.P. & Gen. Mgr.
Ownership: Arthur B. McBride Jr., 50%; Edward J. McBride Family, 50%.
Represented (legal): Leibowitz & Associates.
TV Stations (1):
Florida: WINK-TV, Fort Myers.
Radio Stations:
Florida: WINK-AM-FM, Fort Myers.

THE 43 CORP.

4936 Cleveland St.
Suite 43
Virginia Beach, VA 23462
Phone: 804-499-4343
Fax: 804-499-7389
Officers:
Walter Ulloa, Pres. & Secy.-Treas.
Larry Hunt, V.P. & Gen. Mgr.
Ownership: TCC II. TCC II ownership: Tide- water Capitol Corp. Walter F. Ulloa, 100%.
Ulloa owns 50% of Costa de Oro Television Inc. & 37% of Golden Hills Bcstg. Corp. (see listings).
TV Stations (1):
Virginia: WVBT, Virginia Beach.

FORUM COMMUNICATIONS CO.

Box 2020
Fargo, ND 58103
Phone: 701-235-7311
Officers:
William C. Marcil, Chief Exec. Officer & Pres.
Lloyd Case, V.P. & Chief Financial Officer
Charles Bohnet, V.P.
Ownership: Jane B. Marcil & William C. Marcil, 100% jointly.
Represented (legal): Wiley, Rein & Fielding.
TV Stations (4):
North Dakota: KBMY, Bismarck; WDAZ-TV, Devils Lake-Grand Forks; WDAY-TV, Fargo; KMCY, Minot.
Radio Stations:
Nebraska: KMMJ(AM) & KNTY(FM), Grand Island.
North Dakota: WDAY-AM-FM, Fargo.
Newspapers:
North Dakota: Fargo Forum.
Minnesota: West Central Daily Tribune, Willmar; Echo (weekly), Detroit Lake Tribune (weekly), Park Rapids Enterprise (weekly), Wadena Pioneer Journal (weekly).

FOUCE AMUSEMENT ENTERPRISES INC.

6655 W. Sahara Ave.
Suite B200

Las Vegas, NV 89102
Phone: 702-221-1919
Fax: 702-221-1999
Officers:
Frank Fouce, Pres.
Laura B. Fouce, V.P.-Treas.
Stephen J. Fouce, V.P.-Asst. Secy.
Thomas A. Fouce, V.P.
Betty Fouce, Secy.
Ownership: Betty Fouce & Frank Fouce, 65% jointly; Laura B. Fouce, Martha P. Fouce, Paula M. Fouce, Stephen J. Fouce, Thomas A. Fouce & Victoria L. Fouce, 5.5% each; Julian T. Fouce Irrevocable Trust, Laura B. Fouce, trustee, 1%; Vincent Fouce Irrevocable Trust, Laura B. Fouce, Trustee, 1%.
Represented (legal): Crowell & Moring.
TV Stations (1):
California: KRCA, Riverside-Los Angeles.

CRAIG L. FOX— See Mohawk Valley Broadcasting Inc.

FOX TELEVISION STATIONS INC.

5746 Sunset Blvd.
Los Angeles, CA 90028
Phone: 213-856-1870
Fax: 213-856-1659
Officers:
Les Hinton, Chmn. & Chief Exec. Officer
Mitchell Stern, Pres. & Chief Operating Officer
William Lincoln, V.P. & Chief Financial Officer
Steve Leblang, V.P., Programming
Branch Office:
5151 Wisconsin Ave. NW
Washington, DC 20016
Phone: 202-244-5151
Ownership: Fox Inc. K. Rupert Murdoch, 76%; Newstel Holdings Inc., 24%. Murdoch has multiple media holdings in U.S. & abroad. Fox Inc. owns Fox Broadcasting Co., a TV network & Twentieth Century-Fox Film Corp.
TV Stations (8):
California: KTTV, Los Angeles.
District of Columbia: WTTG, Washington.
Georgia: WATL, Atlanta.
Illinois: WFLD, Chicago.
New York: WNYW, New York.
Texas: KDAF, Dallas; KRIV, Houston.
Utah: KSTU, Salt Lake City.
Newspapers:
Publishing holdings: News America Publishing Inc., 1211 Ave. of the Americas, New York, NY 10036. Phone: 212-852-7000. Fax 212-768-2029.
Massachusetts: Boston Herald.
London: London Times.
Other Holdings:
Magazine.

FREEDOM COMMUNICATIONS INC.

Box 19549
Irvine, CA 92713-9549
Phone: 714-253-2313
Fax: 714-253-2349
Officers:
Alan J. Bell, Pres., Broadcast Div.
Paul Kicullen, V.P. & Gen. Mgr., WLNE-TV
Tom Long, V.P. & Gen. Mgr., KTVL
David Lynch, V.P. & Gen. Mgr., WRGB
Larry Beaulieu, V.P. & Gen. Mgr., KFDM-TV
Jerry Lingerfelt, V.P. & Gen. Mgr., WTVC
Lewis Robertson, V.P. & Gen. Mgr., Orange County NewsChannel (OCN)
Represented (legal): Latham & Watkins.
TV Stations (5):
New York: WRGB, Albany-Schenectady-Troy.
Oregon: KTVL, Medford.
Rhode Island: WLNE-TV, Providence, RI- New Bedford, MA.

Tennessee: WTVC, Chattanooga.
 Texas: KFDM-TV, Beaumont-Port Arthur.
 Newspapers:
 Alabama: The Dothan Progress.
 California: Anaheim Bulletin, North County News (Anaheim), Porterville Recorder, South County News (Mission Viejo), Turlock Journal, Daily Star Progress (La Habra), Appeal Democrat (Marysville), The Orange County Register (Santa Ana), Daily Press (Victorville), Excelsior (Anaheim).
 Colorado: Gazette-Telegraph (Colorado Springs).
 Florida: Tribune (Fort Pierce), Northwest Florida Daily News (Fort Walton Beach), News Herald (Panama City).
 Indiana: Journal Review (Crawfordsville), Seymour Daily Tribune.
 Mississippi: Delta Democrat Times (Greenville).
 New Mexico: Clovis News Journal.
 North Carolina: Times News (Burlington), The Gaston Gazette (Gastonia), Daily News (Jacksonville), Kingston Daily Free Press, The Sun Journal (New Bern).
 Ohio: Telegraph Forum (Bucyrus), The Lima News.
 Texas: Brownsville Herald, Valley Morning Star (Harlingen), The Monitor (McAllen), Odessa American, The Pampa News.
 Other Holdings:
 Program source: Orange County News-Channel, local 24-hour news service distributed to area cable systems.
 Magazine: World Trade, USA Exports, U.S./Latin Trade.

JACOB H. FROELICH JR.
 WSFX
 1926 Oleander Dr.
 Wilmington, NC 28402
 TV Stations (2):
 North Carolina: WFAY, Fayetteville; WSFX-TV, Wilmington.
 Other Holdings:
 Broadcast holdings: 7.2% of Guilford Telecasters Inc. (see listing).

GANNETT BROADCASTING GROUP
 1100 Wilson Blvd.
 Arlington, VA 22234
 Phones: 703-284-6767; 703-284-3114
 Officers:
 Cecil Walker, Pres. & Chief Exec. Officer, Broadcast Group
 Ronald Townsend, Pres., TV Group
 Geny DeFrancesco, Pres., Gannett Radio
 Dan Ehrman, V.P., Finance & Business Affairs
 Richard Mallary, V.P., News
 Leon Anglin, V.P., Engineering
 Ownership: Gannett Co. Inc. Gannett also owns Gannett Outdoor Advertising companies in twenty major markets throughout U.S. & Canada and Louis Harris & Assoc.
 Represented (legal): Reed, Smith, Shaw & McClay.
 TV Stations (9):
 Arizona: KPNX, Phoenix-Mesa.
 Colorado: KUSA-TV, Denver.
 District of Columbia: WUSA, Washington.
 Florida: WTLV, Jacksonville.
 Georgia: WXIA-TV, Atlanta.
 Minnesota: KARE, Minneapolis-St. Paul.
 North Carolina: WFMY-TV, Greensboro-High Point & Winston-Salem.
 Oklahoma: KOCO-TV, Oklahoma City.
 Texas: KVUE-TV, Austin.
 Radio Stations:
 California: KILS-AM-FM, Los Angeles; KSDO (AM) & KCLX(FM), San Diego.
 Florida: WDAE(AM) & WUSA(FM), Tampa-St. Petersburg.
 Illinois: WGCI-AM-FM, Chicago.

Texas: KKQB-AM-FM, Houston; KHKS(FM), Denton (Dallas-Fort Worth).
 Newspapers:
 National: USA Today; non-daily publications in Arizona, Arkansas, California, Colorado, Florida, Georgia, Illinois, Indiana, Iowa, Kentucky, Michigan, Minnesota, Mississippi, Missouri, New Jersey, New York, Ohio, Oklahoma, Oregon, Pennsylvania, Vermont, Virginia, Washington, West Virginia & Wisconsin; USA Weekend, a weekly magazine & USA Today Baseball Weekly.
 Arizona: Tucson Citizen.
 California: Marin Independent Journal, Palm Springs Desert Sun, Salinas Californian, San Bernardino County Sun, Stockton Record, Tulare Advance-Register, Visalia Times-Delta.
 Colorado: Fort Collins Coloradoan.
 Connecticut: Norwich Bulletin.
 Delaware: Wilmington News Journal.
 Florida: Brevard County/Florida Today, Fort Myers News-Press, Pensacola News Journal.
 Georgia: The Times (Gainesville).
 Guam: Agana Pacific Daily News.
 Hawaii: Honolulu Advertiser.
 Idaho: The Idaho Statesman (Boise).
 Illinois: Danville Commercial News, Rockford Register Star.
 Indiana: Lafayette Journal and Courier, Marion Chronicle-Tribune, Richmond Palladium-Item.
 Iowa: The Des Moines Register, Iowa City Press-Citizen.
 Kentucky: Louisville Courier-Journal.
 Louisiana: Monroe News-Star, The Times (Shreveport).
 Michigan: Battle Creek Enquirer, Detroit News, Lansing State Journal, Port Huron Times Herald.
 Minnesota: St. Cloud Times.
 Mississippi: Hattiesburg American, Jackson Clarion-Ledger.
 Missouri: Springfield News-Leader.
 Montana: Great Falls Tribune.
 Nevada: The Reno Gazette-Journal.
 New Jersey: Bridgewater Courier-News, Camden Courier-Post, Vineland Daily Journal.
 New York: Press and Sun-Bulletin (Binghamton), Elmira Star-Gazette, Ithaca Journal, The Daily Times (Mamaroneck), The Daily Argus (Mount Vernon), The Standard Star (New Rochelle), Niagara Gazette (Niagara Falls), West Nyack-Rockland Journal-News, Ossining Citizen Register, Peekskill Star, Port Chester Daily Item, Poughkeepsie Journal, Democrat and Chronicle/Times Union (Rochester), The Saratogian (Saratoga Springs), The Daily News (Tarrytown), The Observer-Dispatch (Utica), The Reporter Dispatch (White Plains), The Herald Statesman (Yonkers).
 Ohio: Chillicothe Gazette, Cincinnati Enquirer, Marietta Times, Fremont News-Messenger, Port Clinton News-Herald.
 Oklahoma: Muskogee Daily Phoenix.
 Oregon: Statesman-Journal (Salem).
 Pennsylvania: Chambersburg Public Opinion, The Reporter (Lansdale), North Hills News Record, Valley News Dispatch (Tarentum).
 South Dakota: Sioux Falls Argus-Leader.
 Tennessee: Jackson Sun, Nashville Tennessean.
 Texas: El Paso Times.
 Vermont: The Burlington Free Press.
 Virgin Islands: Virgin Islands Daily News (St. Thomas).
 Washington: Bellingham Herald, The Olympian.
 West Virginia: Huntington Herald-Dispatch.
 Wisconsin: Green Bay Press-Gazette, Wausau Daily Herald.
 Other Holdings:
 Radio holdings: USA Today Sky Radio.

GUY GANNETT COMMUNICATIONS
 Box 15277
 One City Center
 Portland, ME 04101
 Phone: 207-828-8100
 Fax: 207-828-8160
 Officers:
 Jean Gannett Hawley, Chmn.
 James B. Shaffer, Pres. & Chief Exec. Officer
 Michael Bock, V.P., Television
 Represented (legal): Dow, Lohnes & Albertson.
 TV Stations (5):
 Illinois: WICD, Champaign; WICS, Springfield.
 Iowa: KGAN, Cedar Rapids-Waterloo.
 Maine: WGME-TV, Portland.
 Massachusetts: WGGB-TV, Springfield-Holyoke.
 Newspapers:
 Maine: Portland Press-Herald, Maine Sunday Telegram, Kennebec Journal, Morning Sentinel (Waterville).
 Minnesota: Minnesota Sun Publication.

GATEWAY COMMUNICATIONS INC.
 Box 12
 12 Gateway Plaza, Columbia Dr.
 Johnson City, NY 13790-0012
 Phone: 607-729-8812
 Fax: 607-797-6211
 Officers:
 Malcolm A. Borg, Chmn.
 Lamont T. Pinker, Chief Exec. Officer
 Charles W. Gibney, V.P. & Treas.
 Richard A. Steika, Controller
 Melissa Ludlum, Secy.
 Ownership: Macromedia Inc. Malcolm A. Borg, Principal.
 Represented (legal): Bryan Cave.
 TV Stations (4):
 New York: WBNG-TV, Binghamton.
 Pennsylvania: WTAJ-TV, Altoona; WLYH-TV, Lancaster-Lebanon.
 West Virginia: WOWK-TV, Huntington-Charleston.
 Newspapers:
 New Jersey: Bergen Evening Record, News Tribune (Woodbridge).

GAYLORD BROADCASTING CO.
 2806 Opryland Dr.
 Nashville, TN 37214
 Phone: 615-871-6949
 Fax: 615-871-6944
 Officers:
 Edward L. Gaylord, Chmn.
 E. W. Wendell, Pres. & Chief Operating Officer
 Richard Evans, V.P. & Chief Operating Officer
 Terry London, V.P. & Chief Financial Officer
 Tom Griscom Jr., V.P.
 Ownership: Gaylord Entertainment Company, publicly held.
 Represented (legal): Reed, Smith, Shaw & McClay.
 TV Stations (4):
 Texas: KTVT, Fort Worth-Dallas; KHTV, Houston.
 Washington: KSTW, Seattle-Tacoma.
 Wisconsin: WVTV, Milwaukee.
 Cable Systems (3):
 California: Riverside 97.1%
 North Carolina: Lenoir 97.1%
 South Carolina: Greer 97.1%
 Radio Stations:
 Oklahoma: WKY(AM), Oklahoma City.
 Tennessee: WSM-AM-FM, Nashville.
 Other Holdings:
 Satellite programming: The Nashville Network, Country Music TV.

THE GAZETTE CO.
 Box 816
 Cedar Rapids, IA 52401

Phone: 319-398-8422
 Fax: 319-398-8378
 Officers:
 Joe Hladky III, Pres.
 Ken Slaughter, Chief Financial Officer
 Robert G. Allen, Gen. Mgr.
 Ownership: Joseph F. Hladky III, Trustee of Employee Stock Ownership Trust, John L. Donnelly & Kenneth J. Slaughter, 43.5% jointly; Joseph F. Hladky Jr., Individually & as trustee, 8.76%; Jane M. Hladky, 7.24%; Anne M. Cole Marital Trust, 6.62%; Elizabeth T. Barry, 6.35%; Alice T. Smith, 6.35%; Cynthia A. Thompson, 3.18%; Nancy L. Thompson, 3.18%; Melissa J. Sheppard, 2.77%; Kathleen M. Spillman, 2.77%; John M. Hladky, 2.72%; John M. Hladky III, 2.72%; Anne M. Cole Family Trust, 2.21%; Robert C. Davis Jr., 1.69%.
 Represented (legal): Wiley, Rein & Fielding.
 TV Stations (1):
 Iowa: KCRG-TV, Cedar Rapids-Waterloo.
 Radio Stations:
 Iowa: KCRG(AM), Cedar Rapids-Waterloo.
 Newspapers:
 Iowa: Cedar Rapids Gazette.

DR. MICHAEL GELFAND
 4905 Del Ray Ave.
 Bethesda, MD 20814
 Phone: 301-652-2552
 Fax: 301-907-2485
 TV Stations (1):
 Arizona: KKTm, Flagstaff.

GENERAL ELECTRIC CAPITAL CORP.
 260 Long Ridge Rd.
 Stamford, CT 06927
 Phone: 203-357-4000
 Officers:
 Gary C. Wendt, Chmn.-Pres. & Chief Exec. Officer
 Nigel D. T. Andrews, Exec. V.P.
 Michael A. Neal, Exec. V.P.
 Edward D. Stewart, Exec. V.P.
 Burton J. Kloster Jr., Sr. V.P., Gen. Counsel & Secy.
 Patricia Yoder, V.P., Public Relations & Advertising
 Ownership: General Electric Co. General Electric is also owner of National Broadcasting Co. (see listing).
 TV Stations (2):
 California: KSCH-TV, Stockton-Sacramento.
 Puerto Rico: WAPA-TV, San Juan.

ROBERT L. GILL
 Suite 219
 2442 New Market St.
 Seattle, WA 98107-4137
 Phone: 206-725-3202
 TV Stations (1):
 Washington: KBGE, Bellevue.

GILMORE BROADCASTING CORP.
 162 E. Michigan
 Kalamazoo, MI 49007
 Phone: 616-381-6744
 Fax: 616-381-5326
 Officers:
 James S. Gilmore Jr., Chmn. & Chief Exec. Officer
 Douglas A. Padgett, Pres.
 Mariette A. Lemieux, Exec. V.P. & Treas.
 Fred F. Fielding, Exec. V.P. & Gen. Counsel
 Ownership: James S. Gilmore Jr.
 Represented (legal): Wiley, Rein & Fielding.
 TV Stations (1):
 Indiana: WEHT, Evansville.
 Other Holdings:
 Program source: Jim Gilmore Productions, Evansville, IN.

TV Station Owners

THE MALCOLM GLAZER TRUST

Box 2829
Laredo, TX 78044
Phone: 512-727-8888
Represented (legal): Dow, Lohnes & Albertson.
TV Stations (1):
Texas: KGNS-TV, Laredo.

GLENDIVE BROADCASTING CORP.

210 S. Douglas St.
Glendive, MT 59330
Phone: 406-365-3377
Fax: 406-365-3378
Officers:
Stephen A. Marks, Pres.
Dan Frenzel, V.P.
Jerry Cook, Secy.
Ownership: Stephen A. Marks. Marks is 88.5% owner of Thunder Bay Bcstg. Corp. (see listing).

Represented (legal): Jerry Cook.
TV Stations (1):
Montana: KXGN-TV, Glendive.
Radio Stations:
Montana: KXGN(AM), Glendive.

GLENWOOD COMMUNICATIONS CORP.

Box WKPT
Kingsport, TN 37662
Phone: 615-246-9578
Fax: 615-246-6261
Officers:
William M. Boyd, Chmn.
George E. DeVault Jr., Pres.
J. Raymond Walker, Exec. V.P.
Bette Lawson, V.P.
Represented (legal): Wiley, Rein & Fielding; Cordon & Kelly.
TV Stations (1):
Tennessee: WKPT-TV, Kingsport-Johnson City-Bristol.
LPTV Stations (1):
Tennessee: W3OAP, Kingsport.
LPTV Permittees (2):
Florida: W05BU, Port Charlotte.
Tennessee: W56CT, Kingsport.

GLOBAL COMMUNICATIONS INC.

425 26th Ave.
Meridian, MS 39301
Phone: 601-693-1961
Officers:
Charles L. Young Sr., Chmn.
Larry Nicks, Chief Operating Officer
John Thomas, Chief Financial Officer
TV Stations (1):
Mississippi: WGBC, Meridian.

GOLDEN EMPIRE BCSTG. CO.

Box 489
Chico, CA 95927
Phone: 916-342-0141
Officers:
Russell B. Pope, Chmn. & Chief Operating Officer
Hugh McClung, Pres.
Branch Office:
4352B Caterpillar Rd.
Redding, CA 96003
Phone: 916-241-1212
Ownership: Hugh McClung, 60%; remainder undisclosed.
Represented (legal): Haley, Bader & Potts.
TV Stations (1):
California: KHSL-TV, Chico.
Radio Stations:
California: KHSL(AM), Chico.

GOLDEN HILLS BCSTG. CORP.

11111 W. 8th St.
Suite C

Lakewood, CO 80215
Phone: 303-235-0049
Officers:
Walter F. Ulloa, Pres.
Paul A. Zevnik, Chief Financial Officer
Ownership: Walter F. Ulloa, 37%; Paul A. Zevnik, 14.75%; Philip Wilkenson, 14.75%; Michael M. Berger, 10%; Jerrold A. Fadem, 10%; Richard D. Norton, 5%; Dawn Baker, 5%; Dolores E. Atencio, 3.5%. Ulloa owns The 43 Corp. & 50% of Costa de Oro Television Inc. (see listings).
Represented (legal): Paul, Hastings, Janofsky & Walker.
TV Stations (1):
Colorado: KCEC, Denver.
LPTV Stations (2):
Colorado: K27DU, Colorado Springs-Pueblo; K43DK, Denver.

GOLDEN ORANGE BROADCASTING CO. INC.

1730 S. Clementine St.
Anaheim, CA 92802
Phone: 714-999-5000
Fax: 714-999-1218
Officers:
Calvin C. Brack, Chief Exec., Operating & Financial Officer
Charles S. Velona, V.P. & Gen. Mgr.
Branch Office:
11150 Olympic Blvd.
Suite 780
Los Angeles, CA 90064
Phone: 310-477-5656
Ownership: Pat Boone, 36.43%; Calvin C. Brack, 23.95%; Bill Simon, 23.85%; Deborah K. Nelson, 3.35%; Margaret Durante, 3.03%; Richard Shepherd, 2.12%; The Shepherd Family Trust, 2.12%; Michael Volpe, 1.99%; David Levy, 1.92%; Kevin Sheridan, 0.83%; Michael Sheridan, 0.83%; Robert Sheridan, 0.83%; Steven Sheridan, 0.83%.
Represented (legal): William G. Simon.
TV Stations (1):
California: KDOC-TV, Anaheim.

GOOD COMPANION BROADCASTING CO. INC.

262 Swamp Fox Rd.
State Hwy. 914
Chambersburg, PA 17201
Phone: 717-375-4000
Fax: 717-375-4052
Officers:
Jerry Jacobs, Pres.
M. S. Buddy Merrick, V.P. & Gen. Mgr.
Donald Diehl, Secy.-Treas.
Ownership: Jerry Jacobs & M.S. Buddy Merrick, Principals.
Represented (legal): McCabe & Allen.
TV Stations (1):
Maryland: WJAL, Hagerstown, MD-Chambersburg, PA.

GRAND CANYON TV CO. INC.

2201 N. Vichey Dr.
Flagstaff, AZ 86004
Phone: 602-526-2232
Ownership: W. A. Franke, 51%; Robert Johnson, 39%; John Michaels, 9%; H. G. Gawthrop, 1%.
TV Stations (2):
Arizona: KNAZ-TV, Flagstaff; KMOH-TV, Kingman.

GRANITE BROADCASTING CORPORATION

767 3rd Ave.
28th Floor
New York, NY 10017
Phone: 212-826-2530

Fax: 212-826-2858
Officers:
W. Don Comwell, Chmn. & Chief Exec. Officer
Stuart J. Beck, Pres.
Lawrence Wills, V.P., Finance
Ellen McClain, V.P., Corp. Development & Treas.
Ownership: W. D. Comwell, 55% of voting stock; Stuart J. Beck, 45% of voting stock.
Represented (legal): Akin, Gump, Strauss, Hauer & Feld.
TV Stations (6):
California: KSEE, Fresno; KNTV, San Jose.
Illinois: WEEK-TV, Peoria.
Indiana: WPTA, Fort Wayne.
Minnesota: KBJR-TV, Duluth, MN-Superior, WI.
New York: WTVH, Syracuse.

GRANT BCSTG. SYSTEM II INC.

915 Middle River Dr.
Suite 409
Fort Lauderdale, FL 33304
Phone: 305-568-2000
Officers:
Milton Grant, Pres. & Secy.
William D. Towe, Asst. Secy.
Carol L. Callahan, Asst. Secy.
Ownership: Milton Grant, Principal (see Grant under listing for Huntsville Television Acquisition Corp.).
Represented (legal): Wilkinson, Barker, Knauer & Quinn.
TV Stations (2):
Virginia: WJPR, Lynchburg; WFXR-TV, Roanoke.

GRAY COMMUNICATIONS SYSTEMS INC.

Box 48
126 N. Washington St.
Albany, GA 31702-0048
Phone: 912-888-9390
Fax: 912-888-9374
Officers:
William E. Mayher III, Chmn.
John T. Williams, Pres. & Chief Exec. Officer
William A. Fielder III, V.P. & Chief Financial Officer
Marcy Crowe, Corporate Secy.
Ownership: Gray Communications Systems Inc., 35.7%; Bull Run Corp., 26%; Sandler Associates, 11.4%; Prudential Insurance Co. of America, 4.4%; George H. Nader, 3.2%; others with less than 2% each. SA ownership: Barry M. Lewis & Harvey Sandler, gen. partners. Sandler has interest in WRKL(AM), New York, NY.
Represented (legal): Venable, Baetjer, Howard & Civiletti.
TV Stations (5):
Florida: WJHG-TV, Panama City.
Georgia: WALB-TV, Albany.
Kentucky: WYMT-TV, Hazard; WKYT-TV, Lexington.
Louisiana: KTVE, Monroe, LA-El Dorado, AR.
Newspapers:
Georgia: The Albany Herald, The Rockdale Citizen (Conyers).
Other Holdings:
Transportation company: Gray Transportation Co. Inc., Albany, GA.
Service company: Gray Real Estate & Development Co.

GREAT LAKES COMMUNICATIONS INC.

3514 State St.
Erie, PA 16508
Phone: 814-454-5201
Fax: 814-455-0703
Officers:
Priscilla L. Schwier, Pres.

Frederick Schwier, Chief Operating Officer
Norbert Chrzanowski, Financial Officer
Ownership: Priscilla L. Schwier, 91.2%.
Represented (legal): Rosenman & Colin.
TV Stations (1):
Pennsylvania: WICU-TV, Erie.

GREAT TRAILS BROADCASTING CORP.

717 E. David Rd.
Dayton, OH 45429
Phone: 513-294-3333
Fax: 513-297-5223
Officers:
Alexander J. Williams, Pres. & Chief Exec. Officer
David Macejko, V.P. & Chief Operating Officer, Radio Div.
Scot L. Freeman, Chief Financial Officer & Treas.
Ownership: Great Trails Broadcasting Corp., 98%. GTBC ownership: Alexander J. Williams, Principal.
Represented (legal): Haley, Bader & Potts.
TV Stations (2):
Indiana: WFFT-TV, Fort Wayne.
Maryland: WHAG-TV, Hagerstown.
Radio Stations:
Ohio: WING(AM), Dayton; WGTZ(FM), Eaton; WAZU(FM), Springfield.

HOWARD GREEN GROUP

c/o WENY Inc.
Box 208
Elmira, NY 14902
Phone: 607-739-3636
Ownership: Howard Green, equity interest, 50%; Donald Simmons, equity interest, 50%.
Represented (legal): Cordon & Kelly.
TV Stations (2):
New Jersey: WMGM-TV, Wildwood-Atlantic City.
New York: WENY-TV, Elmira.
Radio Stations:
New Jersey: WOND(AM) & WMGM(FM), Linwood; WONZ(AM), Hammonton.
New York: WENY-AM-FM, Elmira.
Delaware: WECY AM-FM, Seaford.

GREEN RIVER BCSTG. CO. INC.

1210 Cane Valley Rd.
Cane Valley, KY 42720
Phone: 502-465-2223
Ownership: Billy Speer, Pres.-Secy.-Treas.
TV Stations (1):
Kentucky: WGRB, Campbellsville.

GREEN TV CORP.

Box 255
Evergreen, CO 80439
Phone: 303-674-7047
Ownership: David M. Drucker. Drucker has interest in Echonet Corp. (see listing in LPTV Ownership) & UHF Channel 59 Corp. (see listing).
TV Stations (1):
Alaska: KDMD, Anchorage.
LPTV Stations (1):
Alaska: K22AG, Anchorage.
LPTV Permittees (2):
Alaska: K41DP, Anchorage; K18ED, Fairbanks.
Radio Stations:
Colorado: KXRE(AM), Colorado Springs.
Other Holdings:
Radio holdings: 50% of Quetzal Communications Corp., owner of KRRU(AM), Pueblo, CO.

GREENVILLE TELEVISION INC.

208 Debuys Rd.
Biloxi, MS 39535

Phone: 601-896-1313

Officers:
John F. Hash, Pres.
Aubrey L. Collum, V.P., Asst. Secy. & Treas.
Jo Love Little, V.P. & Secy.
Leon D. Long, V.P.
Mary Eliza McMillan, V.P.
Ownership: John F. Hash, Aubrey L. Collum, Jo Love Little, Leon D. Long, Mary Eliza McMillan & Lary Harris, 16.67% each. Principals have interest in Love Bcstg. (see listing).

Represented (legal): Fletcher, Heald & Hildreth.

TV Stations (1):
Mississippi: WXVT, Greenville.

GRIFFIN TELEVISION INC.

7401 N. Kelley Ave.
Oklahoma City, OK 73111
Phone: 405-843-6641
Fax: 405-841-9135
Officers:
Martha W. Griffin, Chmn.
David F. Griffin, Pres. & Gen. Mgr.
Jery Dalrymple, Exec. V.P. & Dir., Operations
John W. Griffin, V.P.
Randy Webb, Chief Financial Officer
Ownership: John T. Griffin Revocable Trust, 99.9%; John W. Griffin, David F. Griffin & Martha W. Griffin, Trustees.
Represented (legal): Fletcher, Heald & Hildreth.
TV Stations (3):
Arkansas: KPOM-TV, Fort Smith-Fayetteville; KFAA, Rogers.
Oklahoma: KWTW, Oklahoma City.

GRK PRODUCTIONS JOINT VENTURE

7400 S. 45th Rd.
Cadillac, MI 49601
Phones: 616-775-9813; 616-775-0330
Officers:
Gary R. Knapp, Chmn. & Chief Exec. Officer
Connie Knapp, Chief Financial Officer
Ownership: GRK Productions Inc., 70%; Channel 33 Limited Partnership, 30%.
Represented (legal): Reddy, Begley & Martin.
TV Stations (2):
Michigan: WGKI, Cadillac; WGKU, Vanderbilt.
TV Translator:
Michigan: W40AY, Traverse City.

GROUP W—WESTINGHOUSE BROADCASTING

888 7th Ave.
New York, NY 10106
Phone: 212-307-3000
Fax: 212-307-3184
Officers:
Bill Kom, Chmn. & Chief Exec. Officer
Jonathan Klein, Pres., Group W Television
Dan Mason, Pres., Group W Radio
Dan Mitzner, Pres., Group W Satellite Communications
Derk Zimmerman, Pres., Group W Productions
Gil Schwartz, V.P., Communications
Robert Buenting, V.P. & Controller
John D. Moran, V.P., Human Resources & Administration
Martin Messinger, V.P., Secy. & Chief Counsel
Ownership: Westinghouse Electric Corp.
TV Stations (5):
California: KPIX-TV, San Francisco.
Maryland: WJZ-TV, Baltimore.
Massachusetts: WBZ-TV, Boston.
Pennsylvania: KYW-TV, Philadelphia; KDKA-TV, Pittsburgh.

Radio Stations:
California: KFVB(AM) & KTWV(FM), Los Angeles; KPX-AM(FM), San Francisco.
Illinois: WMAQ(AM), Chicago.
Massachusetts: WBZ(AM), Boston.
Michigan: WLLZ(FM), Detroit.
New York: WINS(AM) & WNEW(FM), New York.
Pennsylvania: KYW(AM) & WMMR(FM), Philadelphia; KDKA(AM), Pittsburgh.
Texas: KILT-AM-FM, Houston, KIKK-AM-FM, Pasadena-Houston.
Other Holdings:
Group W Productions, Group W Satellite Communications.

GUILFORD TELECASTERS INC.

Box 1618
Greensboro, NC 27402
Phone: 910-274-4848
Fax: 910-230-1315
Officers:
James Thrash, Pres.
Ginny Brown, Operations Mgr.
Ownership: Robinson O. Everett (see listing), 35.41%; Roy O. Rodwell, 14.2%; Melvin Shimm, 14.2%; Jacob N. Froelich Jr. (see listing), 10.63%; George W. Lyles Jr., 10.63%; James Thrash, 7%; David Shimm, 3.54%; Judith MacDonald, 3.54%; Thomas B. Cookerly, 0.85%.
Represented (legal): Baraff, Koemer, Diender & Hochberg.
TV Stations (1):
North Carolina: WGGT, Greensboro-High Point & Winston-Salem.

GULF COAST BROADCASTING CO.

Box 840
Corpus Christi, TX 78403
Phone: 512-883-6511
Officers:
T. Frank Smith Jr., Pres. & Gen. Mgr.
Susan Hines, Treas.
Ownership: T. Frank Smith Jr.
Represented (legal): Nixon, Hargrave, Devans & Doyle.
TV Stations (1):
Texas: KRIS-TV, Corpus Christi.

HARRISCOPE CORPORATION

Suite 1528
10960 Wilshire Blvd.
Los Angeles, CA 90024
Phone: 310-477-7724
Fax: 310-477-9646
Officers:
Burt I. Harris Sr., Pres.
Burt I. Harris Jr., V.P.
Ownership: Burt I. Harris Sr.
Represented (legal): Cohn & Marks.
TV Stations (1):
California: KWHY-TV, Los Angeles.
LPTV Stations (1):
California: K65BP, Santa Barbara.
Broadcast Holdings:
Owns 50% of Video 44 (see listing).

HARRON COMMUNICATIONS CORP.

70 E. Lancaster Ave.
Frazer, PA 19355
Phone: 215-644-7500
Fax: 215-644-2790
Officers:
Margaret E. Harron, Chmn.
Paul F. Harron Jr., Pres. & Chief Exec. Officer
Joel C. Cohen, Exec. V.P., Chief Operating & Financial Officer
John F. Quigley III, V.P., Finance & Administration, Treas.-Asst. Secy.
Patricia Imbesi, V.P. & Secy.
Gregory Raymond, V.P., Operations & Gen. Mgr.
Ownership: Privately owned.

Represented (legal): Hogan & Hartson.
TV Stations (3):
Maine: WMTW-TV, Portland-Poland Spring.
New York: 49% of WETM-TV, Elmira-Corning; 33% of WKTV, Utica.
Other Holdings:
Interest in Harron-Smith Television Partnership (see listing).
Cable systems (see Cable Ownership):
Cable advertising representative: Metrobase Cable Advertising Inc.
SMATV systems.

HARRON-SMITH TELEVISION PARTNERSHIP

Suite 420
3839 4th St. N
St. Petersburg, FL 33703
Phone: 813-821-7900
Officers:
R. N. Smith, Pres., Smith Television of Monterey
Paul Harron, Pres., Harron Television Corp.
Ownership: Harron Television Corp., 90%; Smith Television of Monterey Inc., 10%.
See also Harron Communications Corp. & Smith Broadcasting Group Inc.
Represented (legal): Hogan & Hartson.
TV Stations (1):
California: KCCN-TV, Monterey-Salinas; KEYT-TV, Santa Barbara.
LPTV Permits (1):
Oregon: K040G, Reedville.

HARTE-HANKS COMMUNICATIONS INC.

Box 269
San Antonio, TX 78291
Phone: 512-829-9000
Officers:
Houston H. Harte, Chmn.
Lary Franklin, Pres. & Chief Exec. Officer
Michael J. Conly, Sr. V.P. & Pres., KENS-TV
Donald R. Crews, Sr. V.P., Legal
Richard Ritchie, Sr. V.P. & Chief Financial Officer
Ownership: Harte-Hanks Communications Inc.
Represented (legal): Arnold & Porter.
TV Stations (1):
Texas: KENS-TV, San Antonio.
Radio Stations:
Texas: KENS(AM), San Antonio.
Newspapers:
Massachusetts: Daily Transcript (Dedham), The News-Tribune (Waltham), Middlesex News (Frammingham).
South Carolina: Anderson Independent-Mail.
Texas: Abilene Reporter-News, Corpus Christi Caller-Times, Lewisville Daily Leader, Plano Star-Courier, San Angelo Standard-Times, Wichita Falls Times Record-News.
Other Holdings:
Direct marketing business, shopper publications.

HBC HOLDINGS INC.

663 Maulhardt Ave.
Oxnard, CA 93030
Phone: 805-988-0063
Officers:
John D. Huddy, Chmn.-Pres.-Treas.
Erica Huddy, V.P.-Secy.
Ownership: John D. Huddy & Erica Huddy, 100% jointly.
Represented (legal): England, Whitfield, Schroeder & Treadway.
TV Stations (1):
California: KADY-TV, Oxnard.
LPTV Permits (1):
California: K52EH, San Luis Obispo.

HEARST BROADCASTING

959 8th Ave.
New York, NY 10019
Phone: 212-649-2300
Officers:
Randolph A. Hearst, Chmn.
Frank A. Bennack Jr., Chief Exec. Officer
John G. Conomikes, V.P. & Gen. Mgr., Bcstg.
David Barrett, V.P. & Deputy Gen. Mgr., Broadcasting
Fred Young, Dir., Broadcast Operations
Jerry Robinson, Engineering Dir.
James A. Snyder, Business Mgr., Bcstg.
Jack A. W. Shenkan, Dir., Sales & Mktg.
Fred I. Young, Dir., Operations
Ownership: The Hearst Corp.
Represented (legal): Harrington, Smith & Hargrove.
TV Stations (6):
Maryland: WBAL-TV, Baltimore.
Massachusetts: WCVB-TV, Boston.
Missouri: KMBC-TV, Kansas City.
Ohio: WDTN, Dayton.
Pennsylvania: WTAE-TV, Pittsburgh.
Wisconsin: WISN-TV, Milwaukee.
Radio Stations:
Maryland: WBAL(AM) & WYYY(FM), Baltimore.
Pennsylvania: WTAE(AM) & WVTY(FM), Pittsburgh.
Wisconsin: WISN(AM) & WLTV(FM), Milwaukee.

HERITAGE BROADCASTING GROUP

Box 527
Bloomfield Hills, MI 48304
Phone: 313-370-9890
Fax: 313-370-9680
Officers:
Mario F. Iacobelli, Chmn. & Chief Operating Officer
William E. Kring, Chief Financial Officer
Ownership: Mario F. Iacobelli, 98.8%; Leanne C. Schulz, 1.2%.
Represented (legal): Hogan & Hartson.
TV Stations (3):
Michigan: WWTV, Cadillac-Traverse City; WWUP-TV, Sault Ste. Marie.
New York: WXXA-TV, Albany.
LPTV Permits (2):
South Dakota: K05JX, Aberdeen; K40EH, Yankton.
MMDS Systems:
Colorado: WHK938, Denver (CL).

HERITAGE MEDIA CORP.

One Galleria Tower
Suite 1500
13355 Noel Rd.
Dallas, TX 75240
Phone: 214-702-7380
Fax: 214-702-7382
Officers:
James M. Hoak Jr., Chmn.
David N. Walthall, Pres.
Joseph D. Mahaffey, Chief Financial Officer
James J. Robinette, Exec. V.P. & Pres., TV Group
Paul W. Fiddick, Exec. V.P. & Pres., Radio Group
Wayne W. LoCurto, Exec. V.P.
Wayne L. Kern, Sr. V.P. & Secy.
James P. Lehr, V.P., Administration & Controller
Douglas N. Woodrum, V.P., Development & Treas.
Ownership: James M. Hoak Jr., 10.35%; Shareholders of Heritage Media Corp.
TV Stations (8):
Florida: WEAR-TV, Pensacola, FL-Mobile, AL.
New York: WPTZ, Plattsburgh.
Oklahoma: KOKH-TV, Oklahoma City.

17.6%; Lewis M. Kimbell Trust, Joy W. & Tedford E. Kimbell, Co-Trustees, 40%.
 Represented (legal): Wiley, Rein & Fielding.
 TV Stations (1):
 Texas: KLST, San Angelo.
 Radio Stations:
 Louisiana: KALB(AM) & KZMZ(FM), Alexandria.

JOHNSON BROADCASTING INC.
 8440 Westpark Dr.
 Houston, TX 77063
 Phone: 713-974-5151
 Fax: 713-975-6397
 Officer:
 Douglas Johnson, Pres.
 Ownership: Douglas Johnson. Johnson has interest in WXON-TV Inc. (see listing).
 Represented (legal): Arthur V. Belendiuk.
 TV Stations (1):
 Texas: KNWS-TV, Katy.

JOVON BROADCASTING CORP.
 18600 Oak Park Ave.
 Tinley Park, IL 60477
 Phone: 708-633-0001
 Officers:
 Joseph A. Stroud, Pres.
 Reginald Jones, Chief Operating Officer
 Yvonne M. Stroud, Secy.-Treas.
 Ownership: Joseph A. Stroud, 99%; Yvonne M. Stroud, 1%.
 Represented (legal): Hogan & Hartson.
 TV Stations (1):
 Indiana: WJVS, Hammond.

JUDAH BROADCASTING SYSTEMS INC.
 823 E. Andrews Ave.
 Ozark, AL 36360
 Phone: 205-774-8000
 Officers:
 Samuel Durwood Judah Sr., Pres.-Treas.
 William D. McLaughlin, Secy.
 Ownership: Samuel D. Judah Sr., 25%; William D. McLaughlin, 12.5%; L. D. McLaughlin, 18.75%; Robert J. McLaughlin, 18.75%; Philip Dozier, 9.35%; Edward R. Teitel, 9.37%; Daniel F. Jackson III, 6.25%.
 Represented (legal): Bosari & Kump, P.C.
 TV Stations (1):
 Alabama: WDAU, Ozark.

KADN BROADCASTING INC.
 1500 Eraste Landry Rd.
 Lafayette, LA 70506
 Phone: 318-237-1500
 Officers:
 Charles H. Chatelain, Chief Exec. Officer
 Eddie Blanchard, Chief Operating Officer
 John Redd, Chief Financial Officer
 Ownership: Charles H. Chatelain. Owns Delta Management Corp., licensee of WNTZ, Natchez, MS.
 Represented (legal): Mullin, Rhyne, Emmons & Topel.
 TV Stations (1):
 Louisiana: KADN, Lafayette.

KANSAS CITY YOUTH FOR CHRIST INC.
 Box 10150
 Kansas City, MO 64111
 Phone: 816-924-5050
 Fax: 913-262-1782
 Officer:
 Ronnie Metsker, Exec. Dir.
 Ownership: Non-stock, non-profit corp.
 Represented (legal): Wiley, Rein & Fielding.
 TV Stations (1):
 Missouri: KYFC, Kansas City.

KB MEDIA INC.
 2433 N. Montana Ave.
 Helena, MT 59601
 Phone: 406-443-5050
 Officers:
 John A. Radeck, Chief Exec. & Operating Officer
 William H. Sanders, Chief Financial Officer
 Janice W. Radeck, Asst. Secy.-Treas.-Dir.
 Ownership: John A. Radeck, 33.33%; William H. Sanders, 33.33%; Kenneth L. Bazzle, 33.33%. K. L. Bazzle, J. A. Radeck & W. H. Sanders have interest in licensee of KTVH Helena, MT. Sanders has interest in WTBS(TV), Atlanta, GA; WAFX(FM), Prattville, AL; KVFX(FM), Manteca, CA; WZAZ-FM, Green Cove Springs & WZAZ (AM), Jacksonville, FL; WTKT-AM-FM, Georgetown, KY; WN00(AM), Chattanooga & WFXS(FM), Soddy-Daisy, TN & Jones Intercable Inc. (see listing in Cable Ownership). Bazzle has interest in WBTR (FM), Carrollton, GA; WAXU(AM) & WTKT (FM), Georgetown, KY.
 TV Stations (1):
 Arizona: KSWT, Yuma.

KCIK-TV INC.
 6004 N. Mesa
 El Paso, TX 79912
 Phone: 915-833-8585
 Fax: 915-833-8973
 Officers:
 John B. Mulderig, Pres. & Chief Exec. Officer
 Lawrence J. Pepin, Chief Financial Officer & Programming Dir.
 Donald R. Caparis, V.P. & Gen. Mgr
 Elizabeth Ann Mulderig, Secy.-Treas.
 Ownership: John Mulderig, 82.5%; Donald R. Caparis, 10%; Daniel Sullivan, 7.5%.
 Represented (legal): Fisher, Wayland, Cooper, Leader & Zaragoza.
 TV Stations (1):
 Texas: KFOX-TV, El Paso.

KCIT ACQUISITION CO.
 3800 Call Field Rd.
 Wichita Falls, TX 76308
 Phone: 817-691-1808
 Officers:
 Peter D'Acosta, Pres.
 F. Lanham Lyne Jr., V.P.
 Charles R. Hart, Secy.-Treas.
 Ownership: Epic Bcstg. Corp., 51%; Martha Steed Lynn, 25%; Peter D'Acosta, 20%; Charles R. Hart, 4%. Epic Bcstg. Corp., Peter D'Acosta, F. Lanham Lyne Jr. & Charles Hart have interest in BSP Bcstg., licensee of KJTL, Wichita Falls, TX (see listing). EBC ownership: F. Lanham Lyne Jr.
 TV Stations (1):
 Texas: KCIT, Amarillo.
 LPTV Permitees (1):
 Texas: K46DI, Amarillo.

KELLY BROADCASTING CO.
 3 Television Circle
 Sacramento, CA 95814-0794
 Phone: 916-446-3333
 Fax: 916-325-3711
 Officers:
 Robert E. Kelly, Partner
 Jon S. Kelly, Partner
 Scott Nichols, Chief Financial Officer
 James W. Porter, Asst. to Managing Partners
 Ownership: Kelly Television Co., 90%; Adams Trusts, 10%. KTC ownership: Robert E. Kelly, Gen. & Ltd. Partner, 42.88%; Jon S. Kelly, Gen. & Ltd. Partner, 42.88%; Christopher R. Kelly, Ltd. Partner, 2.12%; Gregory G. Kelly, Ltd. Partner, 2.12%.
 Represented (legal): Koteen & Naftalin.
 TV Stations (2):
 California: KCRA-TV, Sacramento.
 Washington: KCPQ, Tacoma-Seattle.

KFTY BCSTG. INC.
 533 Mendocino Ave.
 Santa Rosa, CA 95401
 Phone: 707-526-5050
 Fax: 707-526-7429
 Officer:
 Gary B. Heck, Pres.
 Branch Office:
 410 Pacific Ave.
 San Francisco, CA
 Phone: 415-788-1930
 Fax: 415-791-1636
 Ownership: Gary B. Heck.
 Represented (legal): Keck, Mahin & Cate.
 TV Stations (1):
 California: KFTY, Santa Rosa.

KFVE JOINT VENTURE
 150-B Puuhale Rd.
 Honolulu, HI 96819-2282
 Phone: 808-842-5555
 Fax: 808-842-4594
 Officer:
 Lee M. Holmes, Chmn.
 Bryan Holmes, Member Management Committee
 Mark Holmes, Counsel
 Ownership: Ka'Ikena Lani TV Corp., 65%; Western Systems Inc., 35%. KLTC ownership: Lee M. Holmes, Pres.-Treas., 16%; Bryan L. Holmes, V.P., 31%; Mark S. Holmes, Asst. Secy., 31%; Joan S. Holmes, 16%; remainder undisclosed.
 WSI ownership: Lee M. Holmes, Pres.-Treas., 2.63%; Joan S. Holmes, Secy., 31%; Joseph A. Stoll, V.P., 0.04%; William E. L. Gibson, 0.01%; remainder undisclosed.
 TV Stations (1):
 Hawaii: KFVE, Honolulu.
 Other Holdings:
 Cable systems in Guam, Saipan & Tinian.
 TV Guam, TV Saipan (weekly magazines).

KHQ INC.
 4202 S. Regal St.
 Spokane, WA 99223
 Phone: 509-448-6000
 Fax: 509-448-4694
 Officers:
 Lon C. Lee, Pres. & Gen. Mgr.
 Michael K. Nielsen, Treas.
 Ownership: James P. Cowles & William S. Cowles, Co-Trustees.
 Represented (legal): Wiley, Rein & Fielding.
 TV Stations (1):
 Washington: KHQ-TV, Spokane.
 LPTV Stations (2):
 Idaho: K18DT, Coeur d'Alene; K48DX, Sandpoint.
 Newspapers:
 Washington: Spokane Chronicle, Spokesman Review.

KICU INC.
 1585 Schallenberger Rd.
 San Jose, CA 95131
 Phone: 408-298-3636
 Fax: 408-298-1353
 Officers:
 James H. Evers, Pres. & Gen. Mgr.
 John W. DuBois, V.P., Dir. of Sales
 William S. Beeman, V.P., Dir. of Operations
 Catherine Clifton, Controller
 Ownership: Ralph C. Wilson Jr., 85%; James H. Evers, 6.25%; John H. DuBois, 6.25%; William S. Beeman, 2.5%. Wilson has interest in WEVV Inc. (see listing).
 Represented (legal): Leventhal, Senter & Lerman.
 TV Stations (1):
 California: KICU-TV, San Jose.
 TV Translator:
 California: K29AB, Salinas-Monterey.

KLDT-TV 55 INC.
 Box 55
 Hurst, TX 76053
 Phones: 214-316-7000; 817-267-9725
 Ownership: Opal Thornton.
 Represented (legal): Holland & Knight.
 TV Stations (1):
 Texas: KLDT, Lake Dallas.

KMTR INC.
 Box 7308
 Eugene, OR 97401-0208
 Phone: 503-746-1600
 Officers:
 Robert W. Davis, Pres.
 Susan Boone, Controller
 Richard G. Picatti, Secy.-Treas.
 Ownership: Robert A. Paisley, 16.01%; Hugh E. Davis, 22.04%; Lorraine M. Davis Trust, 10.87%; Robert W. Davis, 15.5%; Robert W. Strausz, 5.37%; Leo Semon Jr., 6.68%; Eugene L. Shields, 4.4%; Richard G. Picatti, 4.49%; Donald S. Picatti, 4.29%; Campbell T. Wilson, 2.12%; C. Keith Riffe, 2.46%; Sperry A. McNaughton, 1.96%; Lori Davis Campbell, 1.72%; James E. Davis, 1.72%; 3 others each with less than 1%.
 Represented (legal): Haley, Bader & Potts.
 TV Stations (3):
 Oregon: KMTZ, Coos Bay; KMTR, Eugene; KMTX-TV, Roseburg.
 LPTV Stations (1):
 Oregon: K19AD, Tri City.

KMVT BROADCASTING INC.
 1100 Blue Lakes N
 Twin Falls, ID 83301
 Phone: 208-733-1100
 Officers:
 Chapman J. Root II, Chmn.
 Charles Cohoon, Pres.
 Ownership: Root Co.
 TV Stations (1):
 Idaho: KMVT, Twin Falls.

KNOXVILLE CH. 8 LTD. PARTNERSHIP
 Box 59088
 Knoxville, TN 37950-9088
 Phone: 615-450-8888
 Fax: 615-450-8869
 Ownership: Phipps Television of Tennessee Inc., Gen. Partner, 74.47%; Lewis F. Cosby III, Earl R. Taylor, Ralph H. Boston & Sue Carr Walker, Ltd. Partners, 6.38% each. PTTI ownership: John H. Phipps Inc. (see listing), 94%; Dennis O. Boyle, 3%; William H. Lane, 3%.
 TV Stations (1):
 Tennessee: WKXT-TV, Knoxville.

KOPLAR COMMUNICATIONS INC.
 4935 Lindell Blvd.
 St. Louis, MO 63108
 Phone: 314-367-7211
 Officers:
 Edward J. (Ted) Koplal, Chmn. & Chief Exec. Officer
 H. Max Lummis IV, Chief Operating & Financial Officer
 Ownership: Koplal Enterprises Inc.
 Represented (legal): Koteen & Naftalin.
 TV Stations (1):
 Missouri: KPLR-TV, St. Louis.

KRALOWEC CHILDREN'S FAMILY TRUST
 1077 W. Morton Ave.
 Porterville, CA 93257
 Phone: 209-782-1552
 Officer:
 Arthur C. Kralowec, Chief Exec. Officer

TV Station Owners

Represented (legal): Dan J. Alpert.
TV Stations (1):
California: KKAG, Porterville.

KRYPTON BROADCASTING CORP., DEBTOR-IN-POSSESSION

3681 Prospect Dr.
Riviera Beach, FL 33404
Phone: 407-842-1558
Officers:
C. E. Feltner Jr., Chmn. & Pres.
Dan Dayton, Chief Operating Officer
Al DeCuir, Chief Financial Officer
Ownership: C. E. Feltner Jr.
TV Stations (3):
Alabama: WABM, Birmingham.
Florida: WTVX, Fort Pierce-Stuart-Vero
Beach-Palm Beach; WNFT, Jacksonville.
Other Holdings:
Program source: Krypton International Corp.

KS FAMILY TELEVISION INC.

Box 2044
Greenville, NC 27836
Phone: 919-746-8014
Fax: 919-746-2555
Officers:
Fred J. McCune, Chmn., Chief Exec. & Financial Officer
Hamp Ferguson, Chief Operating Officer
Ownership: Frederick J. McCune.
TV Stations (1):
North Carolina: WYDO, Greenville.

K-SIX TELEVISION INC.

301 Artesian St.
Corpus Christi, TX 78401
Phone: 512-723-2923
Officers:
Vann M. Kennedy, Pres.
Charles R. Manning, V.P.
Cecil E. Burney, Secy.
Lillian R. Mahoney, Treas.
Ownership: Corpus Christi Bcstg. Co. Inc.,
54.2%; Vann M. Kennedy, 29%; Cecil E.
Burney, 1.2%; Charles R. Manning,
0.66%; 32 others each with less than 3%.
TV Stations (2):
Texas: KZTV, Corpus Christi; KVTV, Laredo.

KSMS-TV ACQUISITION L.P.

67 Garden Court
Monterey, CA 93940
Phone: 408-373-6767
Officers:
Daniel D. Villanueva, Chmn.
James J. Villanueva, Pres. & Chief Financial
Officer
Robert H. Chappel, Secy.
Ownership: VCF Management Co. Inc., 75%;
Giles S. Attia, 12.5%; Joseph K. Green,
12.5%. VCFMCI ownership: Daniel D. Villa-
nueva, 62.24%; James J. Villanueva,
18.88%; Daniel L. Villanueva, 18.88%.
TV Stations (1):
California: KSMS-TV, Salinas-Monterey.

KSWO-TV CO. INC.

Box 708
Lawton, OK 73502
Phone: 405-355-7000
Officers:
Dr. Robert H. Drewry, Pres.
William B. Drewry
Larry Patton, Chief Exec. & Operating Officer
Ownership: Drewry Family Ltd. Partnership,
69%; T. R. Warkentin Estate, 15.5%; Edith
Scott, 15.5%. Drewry has interest in Pan-
handle Telecasting Co. (see listing).
TV Stations (3):
Oklahoma: KSWO-TV, Lawton, OK-Wichita
Falls, TX.

Texas: 50% of KWAB-TV, Big Spring; 50% of
KWES-TV, Odessa.

KTAL-TV INC.

3227 Summerhill Rd.
Texarkana, TX
Phone: 618-425-2422
Ownership: Walter E. Hussman Jr., Trustee
of Hussman Family Trusts. Hussman is
principal of WEHCO Video Inc. (see listing
in Cable Ownership).
TV Stations (1):
Louisiana: KTAL-TV, Shreveport, LA-Texar-
kana, TX.
Radio Stations:
Arkansas: KAMD(AM) & KWEH(FM), Cam-
den.
Texas: KCMC(AM), Texarkana.
Newspapers:
Arkansas: Camden News. Hussman family
controls WEHCO Media Inc., which con-
trols Hot Springs Sentinel Record, El Do-
rado News-Times, Little Rock Arkansas
Democrat, Magnolia Banner-News, Hope
Star (25%), Texarkana Gazette.
Texas: Jacksonville Progress (25%).

KTBS INC.

312 E. Kings Hwy.
Shreveport, LA 71104
Phone: 318-861-5800
Fax: 318-862-9430
Officers:
Edwin W. Wray, Pres. & Gen. Mgr.
Helen H. Wray, V.P.
A. Dale Beasley, Chief Financial Officer
George D. Wray, V.P.
Lois Wray Rowe, V.P. & Secy.-Treas.
Ownership: Florence Wray, 37.5%; George
D. Wray Jr., 26.38%; Helen H. Wray,
26.4%; Evelyn Wray Smith, 4.16%; Lois
Wray Rowe, 2.77%; Edwin N. Wray Jr.,
2.77%.
TV Stations (1):
Louisiana: KTBS-TV, Shreveport.

KTBY INC.

1840 S. Bragaw St.
Suite 101
Anchorage, AK 99508
Phone: 907-274-0404
Officers:
Ronald K. Bradley, Chief Exec. Officer
Sean M. Bradley, Chief Operating Officer
Peggy Bradley, Chief Financial Officer
Ownership: Ronald K. Bradley.
TV Stations (1):
Alaska: KTBY, Anchorage.
LPTV Stations (1):
Alaska: K09QH, Tyonek.

KTEN TELEVISION LIMITED PARTNERSHIP

2403 N. Washington
Durant, OK 74701
Phone: 405-924-6936
Ownership: United Media Inc., General Part-
ner. Tom L. Johnson, 51%; Dennis R. Hall,
49%.
TV Stations (1):
Oklahoma: KTEN, Ada-Ardmore.
LPTV Stations (1):
Texas: K08KK, Paris.

KUSK INC.

3211 Tower Rd.
Prescott, AZ 86301
Phone: 602-778-6770
Officers:
William H. Sauro, Pres. & Chief Exec. Officer
Julia Ramirez, Chief Financial Officer
Richard C. Howe, V.P. & Gen. Mgr.

Ownership: William H. Sauro, 55.7%; Neigh-
borhood TV Co., 30%; Allstate Insurance,
14.3%. NTVC ownership: Marshall M. Car-
penter Jr., Pres., 18.7%; William H. Sauro,
V.P., 18.7%; Lyle Mattler, Treas., 18.6%;
Alsta & Co., 44%.

Represented (legal): Leventhal, Senter & Ler-
man.
TV Stations (1):
Arizona: KUSK, Prescott-Phoenix.
LPTV Stations (1):
Arizona: K27AN, Phoenix.
TV Translators:
Arizona: K30DT, Flagstaff; K17BU, Mesa;
K55EH, Phoenix.

KUTV L.P.

2185 South 3600 West
Salt Lake City, UT 84119
Phone: 801-973-3000
Officers:
George C. Hatch, Chmn.
Jeffrey B. Hatch, Pres. & Gen. Mgr.
John A. Kapitula, Chief Financial Officer
Ownership: VS&A Hughes Inc. & KUTV Inc.
Sale to NBC pends.
Represented (legal): Haley, Bader & Potts.
TV Stations (1):
Utah: KUTV, Salt Lake City; KUSG, St. George
(CP).
LPTV Stations:
Utah: K64BO, Delta/rural Millard County;
K43AE, Myton/rural Duchesne County.

KVBM TELEVISION INC.

Suite 210
89 S. 10th St.
Minneapolis, MN 55403
Phone: 612-673-9610
Fax: 612-673-9620
Officers:
Daniel Peters, Pres.
Melody Peters, Chief Operating Officer
Renaee Peters, Chief Financial Officer
Ownership: Daniel Peters.
TV Stations (1):
Minnesota: KVBM-TV, Minneapolis.

KVCT INC.

One Television Place
Victoria, TX 77901
Phone: 512-573-1900
Fax: 512-575-1919
Officer:
Jim Moss, Chmn. & Chief Exec. Officer
Ownership: Jerianne Medley.
TV Stations (1):
Texas: KVCT, Victoria.

KVHP-TV PARTNERS

Suite 102
3638 Camino Del Rio N
San Diego, CA 92108
Ownership: Calcasieu Communications Inc.,
Gen. Partner, 5%; Donald R. Dombrow,
Ltd. Partner, 37.9%; Michael S. Dillon, Ltd.
Partner, 10.9%; Charles P. Muckenthaler,
Ltd. Partner, 10.9%; Gary D. Hardesty, Ltd.
Partner, 7.13%; Sol Gerber, Ltd. Partner,
5%; Bernard J. Kurtin, Ltd. Partner, 5%;
Jon R. Kurtin, Ltd. Partner, 2%; TV 29
Assoc., Ltd. Partner, 16%.
TV Stations (1):
Louisiana: KVHP, Lake Charles.

KWTX BROADCASTING CO.

6700 American Plaza
Waco, TX 76712
Phone: 817-776-1330
Officer:
M. N. Bostick, Chmn. & Gen. Mgr., KWTX
Broadcasting

Ownership: LBJ Corp., 29.03%; M. N.
Bostick, 12.46%; L. L. Sams & Sons,
12.45%; Robert Levy, 8.64%; Thomas D.
Stribling, 7.97%; Hilton E. Howell Estate,
6.23%; W. W. Callan Sr. Estate, 4.87%;
Diana C. Braswell, 3.79%; W. Woody Cal-
lan Jr., 3.79%; Donald Howell & Donna
Howell, 3.11% jointly. Bostick has interest
in KXII, Sherman, TX-Ardmore, OK.
Represented (legal): Cordon & Kelly.
TV Stations (2):
Texas: KBTX-TV, Bryan; KWTX-TV, Waco.
Radio Stations:
Texas: KWTX-AM-FM, Waco.

KX ACQUISITION L.P.

Box 407
22601 176th St.
Big Lake, MN 55309
Phone: 612-263-8666
Fax: 612-263-6600
Officers:
Dale W. Lang, Pres.-Secy.
Richard P. Latora, V.P.-Treas.
Ron Eikens, Programming Dir.
Tim Morgan, Engineering Dir.
Ownership: KXLI Acquisition Corp.
Represented (legal): Mullin, Rhyne, Emmons
& Topel.
TV Stations (2):
Minnesota: KXLT-TV, Rochester; KXLI, St.
Cloud.

KXII BROADCASTERS INC.

Box 2636
Waco, TX 76702-2636
Phone: 817-776-1330
Officers:
M. N. Bostick, Pres.
Kyle N. Deaver, Secy.
John L. Deaver, Treas.
Ownership: M. N. Bostick, 48%; Ellen B.
Deaver, 24%; Martha B. Phipps, 24%;
John L. Deaver, 2%; Kyle N. Deaver, 2%.
See Bostick under listing for KWTX Broad-
casting Co.
Represented (legal): Cordon & Kelly.
TV Stations (1):
Texas: KXII, Sherman-Denison, TX & Ard-
more, OK.

KXRM PARTNERSHIP

Box 15789
Colorado Springs, CO 80935
Phone: 719-591-1121
Ownership: Z/L Media Corp., Gen. Partner,
45%; Edison Media Inc., Gen. Partner,
55%. ZLMC ownership: Bernard C. Ziegler
III, 35%; John V. Limbach, V.P., 10%;
Bernard A. Ziegler, 20%; R. Joseph Fuchs,
15%; Jeffrey J. Ziegler, 10%; Richard J.
Glaisner, 10%. EMI ownership: Lary
Douglas, Pres., 50%; Kim Carlson, V.P.-
Secy.-Treas., 50%.
TV Stations (1):
Colorado: KXRM-TV, Colorado Springs.

LAKELAND GROUP TELEVISION INC.

1640 Como Ave.
St. Paul, MN 55108
Phone: 612-646-2300
Fax: 612-646-1220
Officers:
Linda Rios Brook, Pres., Chief Exec. Officer
& Secy.
Larry Brook, V.P. & Mktg. Dir.
Ownership: Linda R. Brook & Larry O. Brook,
Principals.
TV Stations (1):
Minnesota: KLGT-TV, Minneapolis-St. Paul.

LAMB BCSTG. INC.

701 Parkwood Dr.
West Monroe, LA 71291

Phone: 318-322-1399
Officers:
 Charles Reed, Pres.-Dir.
 Richard Wainwright, Secy.-Treas.-Dir.
 TV Stations (1):
 Louisiana: KMCT-TV, West Monroe.

LAMCO COMMUNICATIONS INC.

460 Market St.
 Suite 310
 Williamsport, PA 17701
 Phone: 717-323-2252
Officers:
 Andrew W. Stabler Jr., Chmn.
 Marshall R. Noecker, Pres. & Chief Exec. Officer
 Robert J. Cunnion Jr., V.P.
 Howard J. Lamade Jr., V.P. & Secy.
 James H. Lamade, V.P. & Treas.
 Bernard G. Kolczynski, V.P., Finance
Ownership: Howard J. Lamade Jr., 16.9%; James H. Lamade, 8.2%; Robert J. Lamade, 7.5%; Andrew W. Stabler Jr., 1.78%; Ralph R. Cranmer, 1.29%; Robert J. Cunnion Jr., 0.82%; Ruth S. Mitchell, 0.75%; Marshall R. Noecker, 0.75%; Bernard G. Kolczynski, 0.23%; remainder publicly held.

Represented (legal): Koteen & Naftalin.
 TV Stations (3):
 North Carolina: WCTI, New Bern-Greenville-Washington.
 Texas: KTXS-TV, Sweetwater-Abilene.
 Virginia: WCYB-TV, Bristol, VA-Kingsport-Johnson City, TN.
Radio Stations:
 Pennsylvania: WLYC(AM) & WILQ(FM), Williamsport.

LANDMARK COMMUNICATIONS INC.

150 W. Brambleton Ave.
 Norfolk, VA 23501
 Phone: 804-446-2000
Officers:
 Frank Batten, Chmn.
 John D. Wynne, Pres. & Chief Exec. Officer
 Richard F. Barry III, Vice Chmn.
 Kevin Senie, Exec. V.P. & Chief Financial Officer
 Michael Eckert, Pres., Broadcast & Video Enterprises & Chief Exec. Officer-The Weather Channel

Represented (legal): Hogan & Hartson.
 TV Stations (2):
 Nevada: KLAS-TV, Las Vegas.
 Tennessee: WTVF, Nashville.

Cable Holdings:
 Batten has controlling interest in TeleCable Corp., see listing in Cable Ownership.

Newspapers:
 Maryland: 49.9% of Capital-Gazette Communications Inc. which publishes daily Annapolis Capital, Washingtonian Magazine.
 North Carolina: Greensboro News and Record.

Virginia: The Virginian-Pilot (Norfolk), The Ledger-Star (Norfolk), Roanoke Times & World News.

National: Landmark Community Newspapers Inc., a wholly-owned subsidiary, publishes four community dailies, four tri-weeklies, seven semi-weeklies, twenty weeklies, seven specialty publications, thirty-one shoppers (Shelbyville, Kentucky).

Other Holdings:
 The Weather Channel, Atlanta, GA; The Travel Channel, Atlanta, GA.

Magazine: Antique Trader Weekly (Dubuque, IA).

TV Translators:
 Nevada: K60AN, Henderson; K22DR, Laughlin.

LANSING 53 INC.

Box 27307
 Lansing, MI 48909-7307

Phone: 517-394-5300
Officers:
 Joel I. Ferguson, Chief Exec. Officer
 Thomas B. Jones, Chief Operating Officer
 Ruth Glover, Chief Financial Officer
Ownership: Joel I. Ferguson.
 TV Stations (1):
 Michigan: WLAJ, Lansing.

LAS VEGAS CHANNEL 21 INC.

9720 Wilshire Blvd.
 3rd Floor
 Beverly Hills, CA 90210
 Phone: 301-551-1900
Ownership: Michael J. Lambert, Pres.-Treas., 80%; David Goldhill, Secy., 15%.
 TV Stations (1):
 Nevada: KRLR, Las Vegas.

LE SEA BROADCASTING CO.

Box 12
 South Bend, IN 46624
 Phone: 219-291-8200
 Fax: 219-291-9043
Officers:
 Lester Sumrall, Chmn.
 Stephen Sumrall, Pres.
 Peter Sumrall, V.P.
 Louise M. Sumrall, Secy.-Treas.
Ownership: David Sumrall, Lester Sumrall, Louise Sumrall, Peter Sumrall & Stephen Sumrall, 20% each.
Represented (legal): Gardner, Carton & Douglas.

TV Stations (8):
 Colorado: KWHD, Castle Rock.
 Hawaii: KWHH, Hilo; KWHE, Honolulu; KWHM, Waiuku.
 Indiana: WHMB-TV, Indianapolis; WHME-TV, South Bend.
 Louisiana: WHND, New Orleans (CP).
 Oklahoma: KWHB, Tulsa.
 Wisconsin: WHKE, Kenosha.
LPTV Permittees (1):
 Oklahoma: K69EK, Oklahoma City.
Radio Stations:
 Indiana: WHME-FM, South Bend.
TV Translator:
 Michigan: W15AM, Grand Rapids.
Broadcast holdings: KWHM Nahelahu, HI, WHRI Noblesville, IN, shortwave operations.

LEE ENTERPRISES INC.

400 Putnam Bldg.
 215 N. Main St.
 Davenport, IA 52801-1924
 Phone: 319-383-2193
 Fax: 319-323-9608
Officers:
 Lloyd G. Schermer, Chmn.
 Richard Gottlieb, Pres., Chief Exec. Officer
 Larry L. Bloom, V.P., Finance, Treas. & Chief Financial Officer
 Ronald Rickman, V.P., Newspapers
 Mark Roby, V.P., Mktg. & Chief Information Officer
 Gary N. Schmedding, V.P., Bcstg.
 Floyd Whellan, V.P., Human Resources
 C. D. Waterman III, Secy.
 Nancy Chapman, Asst. Secy.-Treas.
 Chris Wahlig, Asst. Secy.-Treas.
 Jayne Hermiston, Asst. Secy.-Treas.
Represented (legal): Reed, Smith, Shaw & McClay.

TV Stations (10):
 Arizona: KGUN, Tucson.
 Hawaii: KGMD-TV, Hilo; KGMB, Honolulu; KGMV, Waiuku.
 Nebraska: KMTV, Omaha.
 New Mexico: KRQE, Albuquerque; KZIA, Las Cruces; KBIM-TV, Roswell.
 Oregon: KOIN, Portland.
 West Virginia: WSAZ-TV, Huntington-Charleston.

LPTV Stations (1):
 Oregon: K11SE, Bend.
LPTV Permittees (1):
 New Mexico: K46DH, Las Cruces.
MDS Systems:
 Oregon: WLW967, Portland (CL).
Newspapers:
 Illinois: Southern Illinoisan (Carbondale); Herald & Review (Decatur); Star Courier (Kewanee).
 Iowa: Quad-Cities Times (Davenport); Globe-Gazette (Mason City); Muscatine Journal; The Ottumwa Courier.
 Minnesota: Winona Daily News.
 Montana: Billings Gazette; The Montana Standard (Butte); Independent Record (Helena); Missoulian (Missoula).
 Nebraska: The Lincoln Star; The Bismarck Tribune.
 Oregon: Corvallis Gazette-Times.
 South Dakota: Rapid City Journal.
 Wisconsin: Wisconsin State Journal (Madison); La Crosse Tribune; The Journal Times (Racine).
Other Holdings:
Marketing company: NAPP Systems Inc. (San Marcos, CA); Consumer Power Marketing (Davenport, IA & Milwaukee, WI); Quality Information Systems (Billings, MT & Davenport, IA).
Publishing: Bicon Publishing (Atkinson, IL); Trico Communications (Davenport, IA); Intermountain Printing and Publishing (Deer Lodge, MT); Dakota Printing & Publishing (Mandan, ND).

LEWIS BROADCASTING CORP.

Box 61268
 10001 Abercorn
 Savannah, GA 31140
 Phone: 912-925-0022
 Fax: 912-925-8626
Officers:
 J. C. Lewis, Chmn. & Pres.
 J. Fred Pierce, Exec. V.P.
 Scott Pierce, Mktg. Dir.
 Mary Poythress, Programming Dir.
 Wally Tidwell, Engineering Dir.
Ownership: J. C. Lewis Jr.
Represented (legal): Reed, Smith, Shaw & McClay.
TV Stations (3):
 Georgia: WLTZ, Columbus; WJCL, Savannah.
 South Carolina: WLTX, Columbia.
Radio Stations:
 Georgia: WJCL-FM, Savannah.
 Mississippi: WZR(AM) & WSTZ(FM), Vicksburg/Jackson.

LIFE ANEW MINISTRIES

Box 1087
 Madisonville, KY 42431
Officers:
 John W. Stalls, Pres.
 John R. Price, V.P.
 Linda M. Stalls, Secy.-Treas.
Ownership: Non-stock corp.
TV Stations (1):
 Kentucky: WLCN, Madisonville.

LIN TELEVISION CORP.

4 Richmond Square
 Suite 200
 Providence, RI 02906
 Phone: 401-454-2880
 Fax: 401-454-2817
Officers:
 Gary R. Chapman, Pres. & Chief Exec. Officer, TV Group
 Paul Karpowicz, V.P., Television
 C. Robert Ogren Jr., V.P., Engineering & Operations
 Deborah Kaczmarzyk, Dir., Corp. Development

Lee Spieckerman, Dr., Promotion & Special Projects
Ownership: Publicly held.
Represented (legal): Covington & Burling.
TV Stations (8):
 Illinois: WAND, Decatur.
 Indiana: WANE-TV, Fort Wayne; WISH-TV, Indianapolis.
 Michigan: WOOD-TV, Grand Rapids-Kalamazoo.
 Texas: KXAN-TV, Austin; KXAS-TV, Fort Worth-Dallas; KXAM-TV, Llano.
 Virginia: WAVY-TV, Portsmouth-Norfolk-Newport News.
LPTV Stations (4):
 Texas: K49CY, Austin; K210K, Giddings; K32DA, La Grange; K40CT, San Marcos.

LINCOLN BROADCASTING CO.

100 Valley Dr.
 Brisbane, CA 94005
 Phone: 415-468-2626
 Fax: 415-467-7559
Officer:
 Brian Holton, Gen. Mgr.
Ownership: Lincoln Television Inc., Gen. Partner; Lillian Lincoln & Lincoln Howell, Ltd. Partners.
Represented (legal): Miller & Holbrooke.
TV Stations (1):
 California: KTSF, San Francisco.

LINGARD BCSTG. CORP.

180 Featherwood Hollow
 Athens, GA 30601
 Phone: 706-369-8180
Officers:
 John R. Lingard, Pres.
 Dale A. Lingard, Secy.-Treas.
Ownership: John R. Lingard.
TV Stations (1):
 Mississippi: WLOV-TV, Tupelo.

LOCAL TELEVISION ASSOCIATES INC.

Box 2069
 1 Television Place, Hwy. 70-E
 Morehead City, NC 28557
 Phone: 919-240-0888
 Fax: 919-240-2028
Officers:
 John W. Gainey III, Pres.
 Lockwood Phillips, V.P.
 Frederick J. McCune, Secy.-Treas.
Ownership: John W. Gainey III, 18.54%; Frederick J. McCune, 17.54%; Ann T. Munden, 15.92%; Robert R. Hinker, 15%; William R. Rollins, 15%; Lockwood Phillips, 7%; Walter Phillips, 7%; Ramon N. Redford Jr., 4%. McCune owns KS Family Television (see listing).
Represented (legal): Fisher, Wayland, Cooper & Leader.
TV Stations (2):
 North Carolina: Jacksonville (CP); WFXL, Morehead City.
LPTV Stations (1):
 North Carolina: W64AZ, Kinston-Greenville.

LOCKE SUPPLY CO.

Box 26128
 Oklahoma City, OK 73126
 Phone: 405-631-9701
Officers:
 Don J. Locke, Pres.
 Carter Marsh, V.P.
 Tammy Bryant, Secy.
Ownership: Don J. Locke.
Represented (legal): Baraff, Koerner, Olender & Hochberg, P.C.
TV Stations (1):
 Oklahoma: KSBI, Oklahoma City.

TV Station Owners

LONE STAR BROADCASTING INC.

4300 Richmond Rd.
Tyler, TX 75703
Phone: 903-581-5656
Fax: 903-561-1648
Officers:
J. B. Doherty, Chmn. & Chief Exec. Officer
Philip H. Hurley, Pres. & Gen. Mgr.
Shirley S. Snodgrass, Chief Financial Officer
Branch Office:
KETK
320 E. Methvin
Longview, TX 75601
Phone: 903-758-5656
Ownership: TDH II Ltd., 40.6%; TDH Capital Corp., 20.3%; Atlantic Venture Partners, 15.4%; Meridian Venture Partners, 15.4%; Phillip H. Hurley, 4.9%; John T. Gaston, 2.4%. TDHCC ownership: J. Mahlon Buck Jr., 30%; William C. Buck, 30%; Alexander K. Buck, 30%.
Represented (legal): Winston & Strawn.
TV Stations (2):
Texas: KETK-TV, Jacksonville-Tyler-Longview; KLSB-TV, Nacogdoches.

THE LONG FAMILY PARTNERSHIP

526 Main Ave. SE
Hickory, NC 28601
Phone: 704-322-5115
Officers:
Thomas E. Long, Chmn.
Jeffrey B. Long, Chief Operating Officer
Ownership: Thomas E. S. Long, 58.17%; Roberta S. Long, 40.85%; Ella Lee Shuford, 0.98%.
TV Stations (1):
North Carolina: WHKY-TV, Hickory.
Radio Stations:
North Carolina: WHKY(AM), Hickory.

LOVE BROADCASTING CO.

Box 4596
Biloxi, MS 39535-4596
Phone: 601-896-1313
Officers:
John F. Hash, Pres.
James S. Love III, V.P.
Aubrey L. Collum, V.P.-Treas.
Jo Love Little, V.P.-Secy.
Mary E. McMillan, V.P.
Ownership: James S. Love III, 28.3%; Jo Love Little, 28.3%; Mary Eliza McMillan, 28.27%; John F. Hash, 6.28%; Aubrey L. Collum, 6.25%; 5 others, 2.6%. Collum, Hash, Little & McMillan also own Greenville Television Inc. (see listing).
Represented (legal): Fletcher, Heald & Hildreth.
TV Stations (1):
Mississippi: WLOX-TV, Biloxi.

GEORGE W. LYLES JR.

WJKA
1926 Oleander Dr.
Wilmington, NC 28402
Represented (legal): Baraff, Koemer, Olender & Hochberg.
TV Stations (1):
North Carolina: Interest in WFAY, Fayetteville.

MACON URBAN MINISTRIES

2525 Beech Ave.
Macon, GA 31204
Phone: 912-745-2366
Officers:
H. Reginald Broxton, Pres.
J. Taylor Phillips, V.P.
Donald R. Wood, Exec. Dir. & Gen. Mgr.
William Exum, Secy.
Baxter Evans, Treas.
Ownership: Non-profit corp.
Represented (legal): McCabe & Allen.

TV Stations (1):
Georgia: WGNM, Macon.

MAINE BROADCASTING SYSTEM

One Congress Square
Portland, ME 04101
Phone: 207-828-6666
Officers:
Frederic L. Thompson, Chmn. & Pres.
Bruce C. McGorill, Exec. V.P. & Chief Exec. Officer
Dale L. Elchom, Treas.
Ownership: Frederic L. Thompson, Julie T. Fralich, David M. Rines, Henry M. Rines, James P. Rines, Leonora W. Rines, Marjorie W. Rines, Ann R. Stanley & Nathaniel B. Thompson, 8.33% each.
Represented (legal): Wilkinson, Barker, Knauer & Quinn.
TV Stations (3):
Iowa: KMEG, Sioux City.
Maine: WLBS-TV, Bangor; WCSH-TV, Portland.
LPTV Stations (4):
Iowa: K55FL, Spencer; K40CO, Storm Lake.
Maine: W57AQ, Calais; W04AK, Waterville.

MALRITE COMMUNICATIONS GROUP INC.

800 Skyline Office Tower
Cleveland, OH 44115
Phone: 216-781-3010
Officers:
Milton Maltz, Chmn. & Chief Exec. Officer
John C. Chaffee Jr., Pres. & Chief Operating Officer
Kevan A. Fight, V.P., Finance & Chief Financial Officer
Tom Bracanovich, V.P., Engineering
Ownership: Milton Maltz, Principal.
Represented (legal): Kaye, Scholer, Fierman, Hays & Handler; Benesch, Friedlander, Coplan & Aronoff.
TV Stations (3):
Florida: WFLX, West Palm Beach.
Ohio: WXIX-TV, Cincinnati, OH-Newport, KY; WOIO, Shaker Heights-Cleveland.
Radio Stations:
Pennsylvania: WJZZ(FM), Philadelphia.
Other Holdings:
Television holdings: Malrite Communications has interest in Estrella Brilhante Ltd. (see listing).

MANSHIP STATIONS

Box 2906
Baton Rouge, LA 70821
Phone: 504-387-2222
Fax: 504-336-2246
Officers:
Douglas L. Manship, Chmn.
Richard F. Manship, Pres.
Kim Manship, Dir., Finance
Denise Akers, Dir., Mktg.
Ownership: Manship Family.
Represented (legal): Cohn & Marks.
TV Stations (2):
Louisiana: WBRZ, Baton Rouge.
Texas: KRGV-TV, Weslaco.
Newspapers:
Louisiana: The Advocate (Baton Rouge).

MARANATHA BROADCASTING CO.

E. Rock Rd.
Allentown, PA 18103
Phone: 215-797-4530
Officer:
Richard C. Dean, Pres.
Ownership: Richard C. Dean, 55%; Richard Reichard, 25%; Paul R. Brittin, 7%; Richard Dean Sr., 7%; David G. Hinson, 5%.
TV Stations (1):
Pennsylvania: WFMZ-TV, Allentown.

MARANATHA CHRISTIAN NETWORK

Box 635
Bayamon, PR 00621
Phone: 809-797-3447
Officers:
Iris N. Torres Padilla, Chmn.
Eva del Toro, V.P.
Jesus Rodriguez, Treas.
Ownership: Iris N. Torres, 33.33%; Eva del Toro, 33.33%; Jesus Rodriguez, 33.33%.
TV Stations (1):
Puerto Rico: WIRS, Yauco.

MARSH MEDIA INC.

One Broadcast Center
Amarillo, TX 79101
Phone: 806-373-1787
Fax: 806-371-7329
Officers:
James R. McCormick, Chmn. & Chief Operating Officer
Tuesday Chapman, Chief Financial Officer
Ownership: Stanley Marsh III, 99%; Estelle M. Watlington, 1%.
Represented (legal): Wiley, Rein & Fielding.
TV Stations (3):
New Mexico: KVIH-TV, Clovis.
Texas: KVII-TV, Amarillo; KVIA-TV, El Paso.
LPTV Stations (1):
New Mexico: K43BU, Clovis.

MAX TELEVISION L.P.

900 Granby St.
Norfolk, VA 23510
Phone: 804-622-3333
Ownership: Charles A. McFadden, Principal.
Represented (legal): Gardner, Carton & Douglas; Clark & Stant (Virginia Beach, VA).
TV Stations (3):
New York: WSYT, Syracuse.
Tennessee: WEMT, Greeneville.
Virginia: WTVZ, Norfolk.

MALISTER TV ENTERPRISES INC.

Box 3790
Lubbock, TX 79452-3790
Phone: 806-745-2828
Fax: 806-748-1080
Officers:
Marjorie McAlister Thompson, Chmn.
Greg McAlister, Chief Exec. Officer
Don Garth, Chief Financial Officer
Ownership: Bill B. McAlister Estate, 75%; Marjorie Thompson, 25%.
TV Stations (1):
Texas: KAMC, Lubbock.

McGRAW-HILL BROADCASTING CO.

1221 Ave. of the Americas
20th Floor
New York, NY 10020
Phone: 212-512-6457
Fax: 212-512-2282
Officers:
Edward T. Reilly Jr., Pres.
David W. Ingraham, Sr. V.P., Finance, Planning & Administration
Ownership: McGraw-Hill Inc.
Represented (legal): Koteen & Naftalin.
TV Stations (4):
California: KERO-TV, Bakersfield; KGTV, San Diego.
Colorado: KMGH-TV, Denver.
Indiana: WRTV, Indianapolis.
Other Holdings:
Book publishing.

McKINNON BROADCASTING CO.

Suite 2700
800 N. Shoreline Blvd.
Corpus Christi, TX 78401
Phone: 512-884-3300

Fax: 512-884-0718
Officers:
Michael D. McKinnon, Chmn., Pres. & Chief Exec. Officer
James A. Gillece, Chief Financial Officer
Richard Large, Engineering Dir.
Represented (legal): Cohn & Marks.
TV Stations (3):
California: KUSI-TV, San Diego.
Texas: KBMT, Beaumont-Port Arthur, Kill, Corpus Christi.

MEDIA AMERICA CORP.

Box 5068
3435 N. 16th St.
Phoenix, AZ 85010
Phone: 602-263-3333
Fax: 602-263-3377
Officer:
Delbert R. Lewis, Pres.-Treas.
Ownership: Delbert R. Lewis, Principal.
TV Stations (1):
Arizona: KTVK, Phoenix.
Radio Stations:
Arizona: KESZ(FM), Phoenix.

MEDIA/COMMUNICATIONS PARTNERS L.P.

75 State St.
Boston, MA 02109
Phone: 617-345-7200
Ownership: TA Communications GP Ltd. Partnership, Gen. Partner, 20%; Insulated Partners, Ltd. Partners, 80%. Sale of stations pends.
TV Stations (2):
Michigan: 73.64% of WJRT-TV, Flint-Saginaw-Bay City.
Ohio: WTVG, Toledo.

MEDIA GENERAL INC.

333 E. Grace St.
Richmond, VA 23219
Phone: 804-649-6103
Officers:
Thomas E. Waldrop, Chmn. & Chief Exec. Officer
Don Mathison, Sr. V.P., Mktg. & Programming
Represented (legal): Christian, Barton, Epps, Brent & Chappell.
TV Stations (3):
Florida: WJKS, Jacksonville; WFLA-TV, Tampa-St. Petersburg.
South Carolina: WCBD-TV, Charleston.
Cable Systems (2):
Virginia: Fairfax County, Fredericksburg.
Newspapers:
Florida: Tampa Tribune.
New Jersey: Paterson News, Union City Dispatch.
North Carolina: Winston-Salem Journal, Twin City Sentinel, Journal Sentinel.
Virginia: Richmond Times-Dispatch & News Leader.

MEDIA VENTURE MANAGEMENT INC.

Suite 790
1650 Tysons Blvd.
McLean, VA 22102
Phone: 703-827-2727
Fax: 703-827-2728
Officers:
Brian E. Cobb, Pres.
Denise L. Cobb, V.P.
Dan Akens, Chief Operating Officer
Christine Ettore, Chief Financial Officer
Ownership: Brian E. Cobb.
Represented (legal): Keck, Mahin & Cate.
TV Stations (1):
Florida: WTXX-TV, Tallahassee.

MERCURY BROADCASTING CO. INC.
661 Azalea Rd.
Mobile, AL 36604
Phone: 205-602-1544
Fax: 205-602-1547
Ownership: Van H. Archer III, Pres.
TV Stations (2):
Arkansas: KASN, Pine Bluff.
Florida: WJTC, Pensacola.

MEREDITH CORP.
1716 Locust St.
Des Moines, IA 50309-3023
Phone: 515-284-3717
Fax: 515-284-2393
Officers:
Jack Rehm, Chmn. & Chief Exec. Officer
William T. Kerr, Pres. & Chief Operating Officer
Allen Sabbag, Pres., Real Estate Group
Joe Ward, Pres., Book Group
Leo R. Armatis, V.P., Corporate Relations
Thomas G. Fisher, V.P., Gen. Counsel & Secy.
Larry D. Hartsook, V.P., Finance
Kathleen J. Zehr, Corporate Controller & Asst. Secy.
Michael A. Sell, Treas.
Broadcasting Group:
Philip A. Jones, Pres.
Daniel L. Monroe, V.P., Staff Operations
Erv Parthe, V.P., Group Dir. of Program Services
Joe Snelson, Group Dir. of Engineering
Jim Overbay, Group News Manager
Represented (legal): Haley, Bader & Potts.
TV Stations (5):
Arizona: KPHO-TV, Phoenix.
Florida: WOFL, Orlando.
Michigan: WNEM-TV, Bay City-Saginaw-Flint.
Missouri: KCTV, Kansas City.
Nevada: KVVU-TV, Henderson-Las Vegas.
Other Holdings:
Magazines including: Better Homes and Gardens, Ladies' Home Journal, Successful Farming, Country America, Traditional Home, Midwest Living.
Publishing: 37 titles produced by Better Homes & Gardens Special Interest Publications. American Park Network publishes visitor guides for parks.

METRO PROGRAM NETWORK INC.
605 Boyson Rd. NE
Cedar Rapids, IA 52402
Phone: 319-378-1696
Ownership: Gerald Fitzgerald, 58%; remainder undisclosed.
TV Stations (1):
Iowa: KOCR, Cedar Rapids.

MEYER BROADCASTING CO.
200 N. 4th St.
Bismarck, ND 58501
Phone: 701-223-0900
Fax: 701-255-4921
Officers:
Judith Ekberg-Johnson, Pres. & Chief Exec. Officer
Margaret Hammerling, Secy.
Ownership: Judith Ekberg Johnson, 50.4%.
Represented (legal): Hogan & Hartson.
TV Stations (4):
North Dakota: KFVR-TV, Bismarck; KQCD-TV, Dickinson; KMOT, Minot; KUMV-TV, Williston.
Radio Stations:
North Dakota: KFVR(AM) & KYYY(FM), Bismarck.
Other Holdings:
Publishing: Pentor Communications (Poland).

MFP INC.
89 Broad St.
Suite 1402
Boston, MA 02110
Phone: 617-292-0052
Fax: 617-292-1877
Officers:
Avi Nelson, Pres.-Treas.-Secy.
Lehel Reeves, Gen. Sales Mgr.
Hartley Pleshaw, Programming Dir.
Johnny Parker, Engineering Dir.
Ownership: Avi Nelson, 20.8% & Walter Downey, 17.9%, Principals.
Represented (legal): Hopkins & Sutter.
TV Stations (1):
Massachusetts: WMFP, Lawrence.

MICHIANA TELECASTING CORP.
Box 1616
South Bend, IN 46634
Phone: 219-239-1616
Officers:
James Behling, Chief Exec. Officer
Gregory Giczl, V.P., Operations
Melissa Collins, Mktg. & Programming Dir.
Patricia A. O'Hara, Trustee
Ownership: University of Notre Dame, Rev. E. William Beauchamp, C.S.C., Secy.-Treas.
Represented (legal): Peper, Martin, Jensen, Malchel & Hettlage.
TV Stations (1):
Indiana: WNDU-TV, South Bend.
Radio Stations:
Indiana: WNDU-AM-FM, South Bend.
Other Holdings:
Program source: Golden Dome Productions.

MICRONESIA BROADCASTING CORP.
Box 368
Agana, GU 96910
Phone: 671-637-5826
Fax: 671-637-9865
Officers:
Thomas J. M. Calvo, Chmn.
Joseph Waechter, Vice Chmn.
Eduardo M. Calvo, Secy.
Michael Grandenitti, Treas.
Ownership: Calvo Enterprises Inc. & Air Micronesia Inc., 100% jointly. CEI ownership: Paul M. Calvo, Pres.-Trustee, 33%; Edward M. Calvo, V.P.-Trustee, 33%; Thomas J. M. Calvo, V.P.-Trustee, 33%. AEI ownership: Joseph Waechter, Pres.-Chief Exec. Officer; Manuel T. Tenorio, Chmn.-V.P.
Represented (legal): Haley, Bader & Potts.
TV Stations (1):
Guam: KUAM-TV, Agana.
Radio Stations:
Guam: KUAM-AM-FM, Agana.

MIDCONTINENT TELEVISION OF SOUTH DAKOTA
7900 Xerxes Ave. S
Minneapolis, MN 55431-1108
Phone: 605-336-1100
Fax: 605-334-3447
Officers:
N. L. Bentson, Chmn., Pres. & Chief Exec. Officer
Joseph H. Floyd, Exec. V.P., Chief Operating Officer & Secy.
Gregory C. Anderson, Chief Financial Officer
Mike Braker, V.P.
Mark S. Niblick, V.P., Corporate Development & Gen. Counsel
Ownership: Midcontinent Media Inc. MMI ownership: N. L. Bentson, 57.24%; Joseph H. Floyd, 39.32%; Gregory C. Anderson, 1.72%; Mark S. Niblick, 1.72%.
Represented (legal): Dow, Lohnes & Albertson.

TV Stations (4):
South Dakota: KDLO-TV, Florence-Water-town; KALO-TV, Rapid City; KPLO-TV, Reliance; KELO-TV, Sioux Falls.
Radio Stations:
Minnesota: WOGY(AM) & KDWB-FM, Minneapolis.
South Dakota: KELO-AM-FM, Sioux Falls.
Wisconsin: WTSO(AM) & WZEE(FM), Madison.
Other Holdings:
Controlling interest in Washington International Teleport.
Common Carrier: Telephone interests, paging.
Midcontinent Business Systems, supplier of specialized software for banking & credit card industry (service company).
Cable Holdings: Midcontinent Cable Co. (see listing).

MID STATES TELEVISION INC.
2900 Park Ave. W
Mansfield, OH 44904
Phone: 412-824-3930
Officers:
Gunther Meisse, Pres.
Charles J. Hire, V.P.
William Heichel, Secy.
Glenn Cheesman, Treas.
Ownership: Gunther Meisse, 51%; Charles J. Hire, 30%; Glenn Cheesman, 19%. Hire, Meisse & Cheesman have radio interests.
TV Stations (1):
Ohio: WMFD-TV, Mansfield.
LPTV Stations (1):
Ohio: W50BE, Mansfield.

MIDWEST TELEVISION INC.
509 S. Neil St.
Champaign, IL 61820
Phone: 217-356-8333
Officers:
August C. Meyer Jr., Pres., Midwest Television Inc.
Jack B. Everette, Pres.-Treas. & Chief Operating Officer, Broadcasting
Karen H. Meyer, V.P. & Secy.
Gene Robinson, V.P.
Robb Gray Jr., V.P.
Arnold J. Kleiner, Pres., Western Div.
Branch Offices:
KFMB-TV-AM-FM
7677 Engineering Rd.
San Diego, CA 92111
Phone: 619-571-8888

WMBD-TV-AM & WMXP(FM)
3131 N. University St.
Peoria, IL 61604
Phone: 309-685-4922
Ownership: August C. Meyer Jr., 51.41%; August C. Meyer Jr., Executor of the Estate of A. C. Meyer Sr., 48.59%.
Represented (legal): Covington & Burling.
TV Stations (4):
California: KFMB-TV, San Diego.
Illinois: WCIA, Champaign; WMBD-TV, Peoria; WCFN, Springfield.
Radio Stations:
California: KFMB-AM-FM, San Diego.
Illinois: WMBD(AM) & WMXP(FM), Peoria.

MILLER BROADCASTING CO.
1800 Broadway
Eureka, CA 95501
Phone: 707-443-3061
Officers:
Ronald W. Miller, Pres.-Secy.
Pattison J. Christensen, V.P.
Ownership: Ronald W. Miller, 95%; Pattison J. Christensen, 5%.
TV Stations (1):
California: KVIO-TV, Eureka.

MILLER BROADCASTING INC.
Box 66
Hwy. 56 at 1st St.
Baldwin, KS 66006
Phone: 913-594-3086
Fax: 913-594-3080
Officers:
Monte Miller, Pres.
Doris J. Miller, Secy.-Treas.
Ownership: Monte Miller, 50%; Doris J. Miller, 50%.
Represented (legal): Booth, Freret & Imlay.
TV Stations (1):
Kansas: KMCI, Lawrence.
Newspapers:
Kansas: The Baldwin Ledger, TeleGraphics.

LARRY H. MILLER COMMUNICATIONS CORP.
5650 S. State St.
Murray, UT 84107
Phone: 801-264-3100
Officers:
Karen G. Miller, Pres.
John Martin, Gen. Mgr.
Larry H. Miller, Secy.-Treas.
Ownership: Karen G. Miller & Larry H. Miller, 100% jointly.
TV Stations (1):
Utah: KJZZ-TV, Salt Lake City.

MIRACLE ROCK CHURCH
131 North 900 West
Salt Lake City, UT 84110
TV Stations (1):
Utah: KOOG-TV, Ogden.
LPTV Stations (1):
Utah: K46BJ, Salt Lake City.

THE CURATORS OF THE UNIVERSITY OF MISSOURI
Hwy. 63 S
Columbia, MO 65201
Phone: 314-882-8888
Fax: 314-884-8888
Officers:
Thomas R. Gray, Gen. Mgr.
Gloria Britt, Chief Financial Officer
Represented (legal): Fisher, Wayland, Cooper & Leader.
TV Stations (1):
Missouri: KOMU-TV, Columbia.
LPTV Stations (1):
Missouri: K07SD, Rolla.

ML MEDIA PARTNERS L.P.
350 Park Ave.
16th Floor
New York, NY 10022
Phone: 212-980-7110
Fax: 212-980-8374
Officers:
I. Martin Pompadur, Pres.
Elizabeth McNey Yates, Sr. V.P.
Kevin K. Albert, Sr. V.P.
Robert F. Aufenanger, V.P.
David Cohen, Treas.
Ownership: Publicly held ltd. partnership.
Represented (legal): Wiley, Rein & Fielding.
TV Stations (2):
Illinois: WREX-TV, Rockford.
Louisiana: KATC, Lafayette.
Cable Holdings:
MultiVision Cable TV Corp. (see listing).
Radio Stations:
California: KORG(AM) & KEZY(FM), Anaheim.
Connecticut: WICC(AM), Bridgeport; WEBE(FM), Westport.
Ohio: WOAL(FM), Cleveland.
Puerto Rico: 50% of WUNO(AM), San Juan; 50% of WFID(FM), Rio Piedras.

TV Station Owners

MOHAWK VALLEY BROADCASTING INC.

c/o WFXV
Greenfield Rd.
Rome, NY 13440
Phone: 315-337-3300
Ownership: Craig L. Fox, 37.5%; Kevin O'Kane, 37.5%; John F. Bunkfeldt, 25%.
Fox holds CP for WTJA Ch. 26 Jamestown, NY.

TV Stations (1):
New York: WFXV, Utica.

MORGAN MURPHY STATIONS

7025 Raymond Rd.
Madison, WI 53719
Phone: 608-271-4321
Fax: 608-271-1709
Officers:
John B. Murphy, Pres.
Elizabeth Murphy Burns, Pres., Broadcast Group & V.P., Evening Telegram Co.
George A. Nelson, V.P., Administration & Finance; Treas., Evening Telegram Co.
Ownership: Evening Telegram Co.
Represented (legal): Rini & Coran, P.C.

TV Stations (5):
North Dakota: KTHI-TV, Fargo-Grand Forks.
Washington: KVEW, Kennewick-Pasco-Richland; KXLY-TV, Spokane; KAPP, Yakima.
Wisconsin: WISC-TV, Madison.
LPTV Stations (1):
Washington: K30AJ, Wenatchee/East Wenatchee.
Radio Stations:
Washington: KXLY-AM-FM, Spokane.
Newspapers:
Minnesota: Hibbing Daily Tribune, Virginia Mesabi Daily News.
Wisconsin: Ashland Daily Press, Superior Evening Telegram.

MORRIS NETWORK INC.

27 Abercom St.
Savannah, GA 31412
Phone: 912-745-4141
Officers:
H. Dean Hinson, Pres.
H. Edward Brooks Jr., V.P.
Alden Maier, V.P.
Miriam Potter, V.P.-Secy.
J. Wiley Ellis, Asst. Secy.
Ownership: Charles H. Morris & Alden M. Maier.
Represented (legal): Fletcher, Heald & Hildreth.
TV Stations (3):
Alabama: WDHN, Dothan.
Arkansas: KARK-TV, Little Rock.
Georgia: WMGT, Macon.
Newspapers:
California: Morning Press (Vista) Newspapers published by Morris Newspaper Corp., Manteca Bulletin, Newhall Signal, Sun Litho (Van Nuys).
Florida: De Land Sun News, Jacksonville Journal, Florida Times Union.
Georgia: Statesboro Herald, The Webworks (Atlanta), Coastal Courier (Hinesville), Savannah Penny-Savers.
Kansas: Great Bend Tribune.
South Carolina: Camden Chronicle, Florence News & Shopper.
Tennessee: Franklin Review-Appeal, Southern Standard (McMinnville), Murfreesboro Daily News-Journal.

MOUNT MANSFIELD TELEVISION INC.

Joy Dr.
South Burlington, VT 05403
Phone: 802-658-6300
Officers:
Stuart T. Martin, Pres.

Peter Martin, Executive V.P.
Andrew Luchini, V.P., Production
Dolores Drolette, V.P., Controller
Ken Jarvis, V.P. & Gen. Sales Mgr.
Ownership: S. T. Martin, 61.75%.
Represented (legal): Sheehy, Brue, Gray & Furlong.
TV Stations (1):
Vermont: WCAX-TV, Burlington.

MOUNTAIN BCSTG. CORP.

Box 156
500 Weldon Rd.
Lake Hopatcong, NJ 07849-0156
Phone: 201-697-0063
Fax: 201-697-5515
Officers:
Sun Young Joo, Pres. & Chief Exec. Officer
Joon S. Joo, Chief Operating Officer
Sun Hoo Joo, V.P. & Secy.
Ownership: Sun Young Joo, 92.3%; Sun Hoo Joo, 7.7%.
Represented (legal): Fleischman & Walsh, P.C.
TV Stations (1):
New Jersey: WMBC-TV, Newton.

MT COMMUNICATIONS INC.

300 Peabody St.
Nashville, TN 37210
Phone: 615-256-3030
Fax: 615-244-7442; 617-244-3921
Officers:
Michael P. Thompson, Chmn. & Chief Exec. Officer
Daniel R. Loftus, Pres.
Deborah A. Taylor, Controller
Ownership: Michael P. Thompson.
Represented (legal): Wiley, Rein & Fielding.
TV Stations (1):
Tennessee: WXMT, Nashville.

MULTIMEDIA BROADCASTING CO.

140 W. 9th St.
Cincinnati, OH 45202
Phone: 513-352-5070
Officers:
James Hart, Pres.
James M. Hart, Pres.
Don McGouirk, V.P.
James C. McLendon, V.P.
John Kueneke, V.P.
Raymond Cal, V.P.
Bill Scaffide, V.P.
Gerald Plemmons, V.P., Engineering
David Fleming, V.P. & Gen. Counsel
James Clayton, V.P.
Fred Lohman, Controller
Head Office:
Multimedia Inc.
Box 1688
Greenville, SC 29602
Phone: 803-298-4373
Donald Sbarra, Chmn. & Chief Exec. Officer
Donald J. Greenlaw, Pres. & Chief Operating Officer
Ownership: Multimedia Inc. Publicly held.
Represented (legal): Dow, Lohnes & Albertson.
TV Stations (5):
Georgia: WMAZ-TV, Macon.
Missouri: KSDK, St. Louis.
Ohio: WLWT, Cincinnati; 51% of WKYC-TV, Cleveland.
Tennessee: WBIR-TV, Knoxville.

Radio Stations:
Georgia: WMAZ(AM) & WAYS(FM), Macon.
South Carolina: WFBC-AM-FM, Greenville; WORO(AM), Spartanburg.
Other Holdings:
Program syndicator.
Newspapers:
Alabama: The Alabama Journal & Montgomery Advertiser Inc.
Arkansas: Baxter Bulletin (Mountain Home).

Georgia: Moultrie Observer.
North Carolina: Asheville Citizen-Times.
Ohio: Gallipolis Daily Tribune, Pomeroy Daily Sentinel, Sunday Times-Sentinel.
South Carolina: Greenville News & Piedmont.
Tennessee: Clarksville Leaf Chronicle.
Virginia: Staunton Daily News-Leader, Staunton News-Leader.
West Virginia: Point Pleasant Register.
National: 49 non-daily newspapers.

NARRAGANSETT TELEVISION L.P.

900 Fleet Center
50 Kennedy Plaza
Providence, RI 02903
Phone: 401-751-1000
Officers:
Jonathan M. Nelson, Chmn. & Pres.
Jack Welsby, Chief Financial Officer
Ownership: Narragansett Capital Partners.
Gregory P. Barber & Jonathan M. Nelson, Gen. Partners.
TV Stations (2):
Rhode Island: WPRI-TV, Providence.
Virginia: WTKR, Norfolk.
Cable Holdings:
Has investments in cable systems in the U.S.
Radio Stations:
Louisiana: WYNK-AM-FM, Baton Rouge.
Nebraska: KEZO-AM-FM, Omaha.
Oklahoma: KAYI-FM, Muskogee.
Newspapers:
Kansas: Baxter Springs Citizen (bi-weekly).
Michigan: Cassopolis Vigilant (weekly), Dowagiac Daily News/Leader, Edwardsville Argus (weekly), Niles Daily Star/Leader.
Oklahoma: Miami News-Record.
Texas: Alice Echo-News, Brown County Gazette (weekly), Brownwood Bulletin, Dublin Progress (weekly), Early American (weekly), Hico News (weekly), Marlin Democrat (bi-weekly), Santa Anna News (weekly), Stephenville Empire-Tribune, Waxahachie Daily Light.
Other Holdings:
Publishing: Publishes six free papers in Michigan, Oklahoma & Texas.

NATIONAL BROADCASTING CO.

30 Rockefeller Plaza
Room 1420
New York, NY 10012
Phone: 212-664-4444
Officers:
John Welch, Chmn.
Robert C. Wright, Pres. & Chief Exec. Officer
Pierson Mapes, Pres., TV Network
Thomas Rogers, Pres., NBC Cable
Albert Barber, Pres., CNBC
John Rohrbeck, Pres., NBC TV Stations
Bob Blackmore, Exec. V.P., TV Network
Larry Hoffner, Exec. V.P., Network Sales
John Damiano, Sr. V.P., Affiliate Relations
Duffy Sasser II, V.P., TV Station Operations & Technical Services
Branch Office:
1825 K St. NW
Washington, DC 20006
Phone: 202-885-4015
Ownership: General Electric Co. GEC is also owner of General Electric Capital Corp. (see listing).
TV Stations (7):
California: KNBC-TV, Los Angeles.
Colorado: KCNC-TV, Denver.
District of Columbia: WRC-TV, Washington.
Florida: WTVJ, Miami-Fort Lauderdale.
Illinois: WMAQ-TV, Chicago.
New York: WNBC, New York.
Ohio: 49% of WKYC-TV, Cleveland.
Other Holdings:
NBC Entertainment, NBC Productions.
Satellite programming: CNBC (Consumer News & Business Channel), 50% of Bravo, 50% of SportsChannel America, 25% of

American Movie Classics, 24% of Arts & Entertainment, 17% of Court TV, Rainbow Program Enterprises.

NATIONAL MINORITY TV INC.

Box C-11949
Santa Ana, CA 92711
Phone: 714-665-2113
Officers:
Paul F. Crouch Sr., Pres.
Philip Aguilar, V.P.
P. Jane Duff, Asst. Secy.
Ownership: Non-profit organization. Paul F. Crouch Sr., Principal. Crouch is president of Trinity Bcstg. Network (see listing).
Represented (legal): May & Dunne.
TV Stations (1):
Oregon: KNMT, Portland.
LPTV Stations (4):
California: K56DZ, Fresno.
North Carolina: W62BV, Charlotte.
Utah: K36CJ, Salt Lake City.
West Virginia: W19BK, Huntington.
LPTV Permits (1):
Louisiana: K54EC, Lake Charles.

NEBRASKA TELEVISION CORP.

Box 578
Hastings, NE 68902
Officers:
John T. Benson, Chief Exec. Officer
Doris Sanford, Chief Financial Officer
Betty Connolly, Secy.-Treas.
Ownership: Seaton Publishing, 66.07%; Gladys D. Seaton, 5.1%; Richard Spady Trust, 2.05%; Richard J. Spady, 1.09%; over 100 other stockholders, each with less than 2%.
Represented (legal): Dow, Lohnes & Albertson.
TV Stations (1):
Nebraska: KHAS-TV, Hastings.
LPTV Permits (1):
Nebraska: K14IY, Holdredge.
Radio Stations:
Kansas: KMAN(AM) & KMKF(FM), Manhattan; Seaton Group owns KGGF(AM), Coffeyville.
Texas: KFYO(AM), Lubbock.
Newspapers:
Kansas: Manhattan Mercury-Chronicle, Winfield Courier.
Nebraska: Alliance Times-Herald, Hastings Tribune.
South Dakota: Deadwood Pioneer-Times, Lead Call.
Wyoming: Sheridan Press.

NEPSK INC.

Box 1149
Presque Isle, ME 04769
Phone: 207-764-4461
Fax: 207-764-5329
Officers:
Peter P. Kozloski, Pres.
Carole M. Kozloski, V.P.
Catherine Donovan, V.P.-Chief Financial Officer-Secy.
Ownership: Peter P. Kozloski.
TV Stations (1):
Maine: WAGM-TV, Presque Isle.
Cable Systems (2):
Maine: Houlton, Patten/Island Falls.

NEW LIFE EVANGELISTIC CENTER INC.

1411 Locust St.
St. Louis, MO 63103
Phone: 314-436-2424
Officers:
Rev. Larry Rice, Pres.
Rev. Ray Redlich, V.P.
Rev. Ken Klingerman, Secy.-Treas.
Ownership: Non-profit corp.

TV Stations (2):
 Missouri: KNLJ, Jefferson City; KNLC, St. Louis.
LPTV Stations (6):
 Missouri: K19DJ, Branson; K24DF, Lebanon; K68EL, Marshfield; K44DO, Osage Beach; K39CI, Springfield; K56FD, Springfield.
LPTV Permittees (3):
 Missouri: K36DF, Joplin; K17DR, Scott City; K60EU, Springfield.

NEW MASS MEDIA INC.
 62 Southfield Ave.
 Stamford, CT 06902
 Phone: 203-353-8555
 Ownership: Richard French, Pres.-Secy.
TV Stations (1):
 New York: WTZA, Kingston.

NEW MIAMI LATINO BCSTG. CORP.
 Suite 1804
 9100 S. Dadeland Blvd.
 Miami, FL 33156
 Phone: 305-670-3535
 Fax: 305-670-0135
Officer:
 William De La Pena, Chmn.
Ownership: William C. De La Pena, Chmn.
Represented (legal): Pepper & Corazzini, P.A.
TV Stations (1):
 Florida: WCTD, Miami.

NEW VISION TELEVISION
 Suite 275
 5784 Lake Forest Dr.
 Atlanta, GA 30328
 Phone: 404-256-1635
 Fax: 404-257-9517
Officers:
 Jason Elkin, Chmn. & Chief Exec. Officer
 Patrick J. Sullivan, Sr. V.P.
 Joseph Gersh, V.P., Sales
 Neil Dickson, Secy.
Ownership: Jason Elkin.
Represented (legal): Gray, Gilliland & Gold.
TV Stations (8):
 Arizona: KOLD-TV, Tucson.
 Georgia: WSAV-TV, Savannah.
 Mississippi: WHLT, Hattiesburg-Laurel; WJTV, Jackson.
 North Carolina: WECT, Wilmington.
 South Dakota: KABY-TV, Aberdeen; KPRY-TV, Pierre; KSFY-TV, Sioux Falls.

NEW WORLD COMMUNICATIONS GROUP
 3200 Windy Hill Rd.
 Suite 1100 W
 Marietta, GA 30067
 Phone: 404-955-0045
Officers:
 Ronald O. Perelman, Chmn.
 William C. Bevins, Chief Exec. Officer
 George N. Gillette Jr., Pres.
 David A. Ramon, Exec. V.P. & Secy.
 Robert E. Selwyn, V.P. & Asst. Secy.
 Glenn P. Dickel, V.P. & Asst. Secy.
 Larry D. Haugen, V.P. & Asst. Secy.
Ownership: Ronald Perelman, controlling interest.
TV Stations (11):
 Alabama: WBRC-TV, Birmingham.
 Arizona: KSAZ-TV, Phoenix.
 California: KNSD, San Diego.
 Florida: WTVT, Tampa-St. Petersburg.
 Georgia: WAGA-TV, Atlanta.
 Massachusetts: WSBK-TV, Boston.
 Michigan: WJBK-TV, Detroit.
 Missouri: WDAF-TV, Kansas City.
 North Carolina: WGHP-TV, Greensboro-High Point & Winston-Salem.
 Ohio: WJW-TV, Cleveland.
 Wisconsin: WITI-TV, Milwaukee.

THE NEW YORK TIMES CO.
 229 W. 43rd St.
 New York, NY 10036
 Phone: 212-556-1234
Officers:
 Arthur Ochs Sulzberger, Chmn.
 Walter E. Mattson, Vice Chmn.
 Lance R. Primis, Pres.
 Elden Hale, Exec. V.P., Programming & Development, Broadcast Group
 Michael E. Ryan, Sr. V.P.
 David L. Gorham, Sr. V.P.
 Olin Morris, Sr. V.P., Govt. & Cable Relations
 Frank R. Gatti, V.P. & Controller
 Solomon B. Watson IV, V.P. & Gen. Counsel
 Peggy Vyncke, V.P. & Group Controller, Broadcast Group
 Richard G. Thomas, Treas.
 Laura J. Corwin, Secy.
Represented (legal): Koteen & Naitalin.
TV Stations (5):
 Alabama: WHNT-TV, Huntsville.
 Arkansas: KFSM-TV, Fort Smith.
 Illinois: WQAD-TV, Moline.
 Pennsylvania: WNEP-TV, Scranton & Wilkes-Barre.
 Tennessee: WREG-TV, Memphis.
LPTV Stations (6):
 Arkansas: K67EO, Bentonville; K62DQ, Fayetteville.
 Pennsylvania: W36BE, State College; W39BE, State College; W69CE, Towanda; W20AD, Williamsport.
Radio Stations:
 New York: WQEW(AM) & WQXR-FM, New York.
Newspapers:
 Alabama: Florence Times, Gadsden Times, Tuscaloosa News.
 California: Santa Rosa Press Democrat, Santa Barbara News-Press.
 Florida: Avon Park Sun, Fernandina Beach News-Leader, Gainesville Sun, Lake City Reporter, Lakeland Ledger, Leesburg Commercial, Marco Island Eagle, Ocala Star-Banner, Palatka Daily News, Sarasota Herald-Tribune, Sebring News.
 Kentucky: Madisonville Messenger.
 Louisiana: Houma Daily Courier, Opelousas Daily World, Thibodaux Daily Comet.
 Maine: York County Coast Star.
 Massachusetts: Boston Globe.
 Mississippi: Booneville Banner-Independent, Corinth Daily Corinthian.
 New York: The New York Times.
 North Carolina: Hendersonville Times-News, Lenoir News-Topic, Lexington Dispatch, Wilmington Star-News.
 South Carolina: Spartanburg Herald Journal.
 Tennessee: Dyersburg State Gazette.
Other Holdings:
 New York Times Syndication Sales Corp. (news service, syndicated TV), TimesFax, The New York Times Index.
Magazines: Cruising World, Decorating & Remodeling, Golf Digest, Golf Digest Sverige (Sweden), Golf Shop Operations, Sailing World, Ski Business, Snow Country, Tennis Buyer's Guide, Tennis Magazine.

NEWSWEB CORP.
 1645 W. Fullerton
 Chicago, IL 60614
 Phone: 312-975-0400
 Fax: 312-975-6975
Officers:
 Fred Eychaner, Pres.
 Al DeVaney, Sr. V.P. & Gen. Mgr.
 Charles F. Gross, Chief Financial Officer
Branch Office:
 2151 N. Elston
 Chicago, IL 60614
 Phone: 312-276-5050
Ownership: Fred Eychaner.

Represented (legal): Fletcher, Heald & Hildreth.
TV Stations (2):
 Colorado: KTVD, Denver.
 Illinois: WPWR-TV, Chicago, IL-Gary, IN.

NGM TELEVISION PARTNERS LTD.
 185 Ben Burton Circle
 Bogart, GA 30622
 Phone: 404-353-3400
Officer:
 S. Lanier Finch, Chmn. & Chief Operating Officer
Ownership: Georgia Mountain Corp., 60%; Flowers Partners, 40%. GMC ownership: Lanny Finch, 20%; James B. Lathom, 20%; R. A. Birgel, 15%; F. E. Busby, 15%; M. F. Carpenter, 10%; James Finch, 10%; S. L. Finch, 10%.
TV Stations (1):
 Georgia: WNGM-TV, Athens.

HECTOR NICOLAU
 AS-15 Rio Orocovis
 Bayamon, PR 00619
 Phone: 809-848-5250
TV Stations (1):
 Puerto Rico: WTIN, Ponce.

NOE CORP.
 Box 4067
 Monroe, LA 71211
 Phone: 318-388-8888
Officers:
 James A. Noe Jr., Pres.
 Betty S. Noe, V.P.
 Paul K. Kirkpatrick Jr., Secy.-Treas.
 Dick French, Television Mgr.
 Denis Baker, Chief Financial Officer
Ownership: James A. Noe Jr., 66.7%; James A. Noe Jr. as trustee for M. E. Noe Deane, J. A. Noe III, J. E. Noe, G. M. Noe & C. L. Noe, 33.3%.
TV Stations (1):
 Louisiana: KNOE-TV, Monroe-West Monroe.
Radio Stations:
 Louisiana: KNOE-AM-FM, Monroe.

NORTH AMERICAN COMMUNICATIONS CORP.
 Box 10399
 Fargo, ND 58106-0399
 Phone: 701-282-0444
 Fax: 701-282-9331
Officers:
 Glenn Fint, Chmn.
 Bruce Barnes, Pres. & Gen. Mgr.
 Curt Sommer, Chief Financial Officer
Ownership: North American Communication Corp.
Represented (legal): Reed, Smith, Shaw & McClay.
TV Stations (1):
 North Dakota: KXJB-TV, Valley City-Fargo.

NORTH PLATTE TELEVISION INC.
 Box 749
 North Platte, NE 69101
 Phone: 308-532-2222
Officer:
 Ulysses A. Carlini, Chmn.
Ownership: Shively Communications. SC ownership: Richard F. Shively, 90%; Ulysses A. Carlini, 10%.
TV Stations (1):
 Nebraska: KNOP-TV, North Platte.

NORTHEASTERN TELEVISION INVESTORS
 350 Park Ave.
 16th Floor
 New York, NY 10022
 Phone: 212-980-7110

Fax: 212-980-8374
Officers:
 I. Martin Pompadur, Chmn. & Chief Operating Officer
 Sandra Clark, Chief Financial Officer
Ownership: PBTV Inc. PBTV ownership: I. Martin Pompadur, Chmn. Pompadur has interest in Television Station Partners L.P., ML Media Partners & TCS (see listings).
Represented (legal): Wiley, Rein & Fielding.
TV Stations (1):
 Pennsylvania: WBRE-TV, Wilkes-Barre & Scranton.

NORTHERN TELEVISION INC.
 Box 102200
 Anchorage, AK 99510
 Phone: 907-562-3456
Officers:
 A. G. Hiebert, Chmn. & Chief Exec. Officer
 Julianna Guy, Pres. & Chief Operating Officer
 Jodi Andres, Chief Financial Officer
 William English, V.P.
 P. A. Hiebert, Secy.-Treas.
Branch Office:
 3528 International Way
 Fairbanks, AK 99701
 Phone: 907-452-5121
Ownership: A. G. Hiebert, 42.2%; P. A. Hiebert, 2.61%; William English, 1.3%; others, each with less than 3%.
Represented (legal): Wilkinson, Barker, Knauer & Quinn.
TV Stations (2):
 Alaska: KTVA, Anchorage; KTVF, Fairbanks.
Radio Stations:
 Alaska: KBYR(AM) & KNIK(FM), Anchorage; KCBF(AM) & KXLR(FM), Fairbanks.

NORTHSTAR TELEVISION GROUP INC.
 405 Lexington Ave.
 New York, NY 10174
 Phone: 212-697-2280
Officers:
 Frank D. Osborn, Chmn. & Chief Exec. Officer
 Richard Appleton, Pres. & Chief Operating Officer
Ownership: Equity-Linked Investors L.P., 26.85%; Equity-Linked Investors-II L.P., 26.85%; Osborn Communications (see listing), 25%; remainder publicly held. ELILP & ELIILP ownership: Rohit M. Desai, Managing Gen. Partner. OC ownership: Frank Osborn, 13%; Brentwood Associates, 10%; Barker Office Services Inc., 6.1%; Brownlee Currey Jr., 4.9%; Robert Zelle, 2.9%; Edward G. Nelson, 2.7%; James M. Ward, 2.1%; Anthony Itleson, 1.2%; remainder publicly held.
Represented (legal): Morgan, Lewis & Boeckius.
TV Stations (4):
 Michigan: WZZM-TV, Grand Rapids.
 Mississippi: WAPT, Jackson.
 Pennsylvania: WSEE-TV, Erie.
 Rhode Island: WNAC-TV, Providence.

NORTHWEST TELEVISION INC.
 Box 1313
 Eugene, OR 97440
 Phone: 503-342-4961
 Fax: 503-342-2635
Officers:
 Donald E. Tykeson, Pres. & Chief Exec. Officer
 James W. Putney, V.P. & Gen. Mgr.
 Gary F. Livesay, Chief Financial Officer
Ownership: The Donald E. Tykeson Trust, 57.12%; Robert P. Booth, 18.77%; Harry S. Coleman, Trustee, 7.7%; James W. Putney, 7.66%; Robert B. Booth, 7.65%.
Represented (legal): Dow, Lohnes & Albertson.

TV Station Owners

TV Stations (4):
Idaho: KBCI-TV, Boise.
Oregon: KCBY-TV, Coos Bay-North Bend;
KVAL-TV, Eugene; 50% of KPIC, Rose-
burg.

NPM INC.

101 W. Boardman St.
Youngstown, OH 44503
Phone: 216-744-8611
Ownership: Vindicator Printing Co. Mark A.
Brown & Betty H. Brown Jagnow, Princi-
pals.

TV Stations (1):
Ohio: WFMJ-TV, Youngstown.
Newspapers:
Ohio: The Vindicator (Youngstown).

OCEANIA BCSTG. NETWORK INC.

Suite C-314
970 N. Kalaheo Ave.
Kailua, HI 96734
Phone: 808-254-5826
Officers:
Christopher Racine, Pres.
Wayne Kraiss, V.P.
Judie Racine, Secy.
Kenneth Wayman, Treas.
TV Stations (2):
Hawaii: KOBH, Honolulu; KLEI, Kailua-Kona.

OFFSHORE BROADCASTING CORP.

201 Power St.
Suite 300
Providence, RI 02906
Phone: 401-455-0162
Ownership: Raymond Yorke, Pres.
Represented (legal): Cohn & Marks.
TV Stations (1):
Rhode Island: WOST-TV, Block Island.

OSBORN COMMUNICATIONS CORP.

130 Mason St.
Greenwich, CT 06830
Phone: 203-629-0905
Fax: 203-629-1749
Officers:
Frank D. Osborn, Pres. & Chief Exec. Officer
Thomas S. Douglas, Chief Financial Officer
Mark Hubbard, Exec. V.P., Broadcasting
Michael F. Mangan, V.P., Finance
Mark Olkowski, V.P., Technical Operations
Ownership: Spears, Benzak, Salomon & Fer-
rell, 37.3%; Frank Osborn, 8.9%; Brent-
wood Associates, 6.4%; Brownlee Currey
Jr., 4.9%; Robert Zelle, 2.9%; Edward G.
Nelson, 1%; H. Anthony Littleton, 0.8%.
Osborn is a principal of Northstar Televi-
sion Group Inc. (see listing).

Represented (legal): Paul, Weiss, Rifkind &
Wharton.

TV Stations (1):
Alabama: WJSU-TV, Anniston.
Radio Stations:
Alabama: WAAX(AM) & WQEN(FM), Gads-
den.
Florida: WFKS(FM), Daytona Beach; WOLZ
(FM), Fort Myers.
Georgia: WBVB(FM), Brunswick.
New Jersey: WAYV(FM), Atlantic City.
New York: WNDR(AM) & WNTQ(FM), Syra-
cuse.
North Carolina: WWNC(AM) & WKSF(FM),
Asheville; WFXK(FM), Tarboro.
Ohio: WAZU(FM), Springfield.
Tennessee: WTJS(AM) & WTNV(FM), Jack-
son.
West Virginia: WWVA(AM) & WOVK(FM),
Wheeling.
Other Holdings:
Services, programming.

OUTLET COMMUNICATIONS INC.

23 Kenney Dr.
Cranston, RI 02920-4489

Phone: 401-455-9200
Fax: 401-455-9216
Officers:
James Babb, Chmn., Pres. & Chief Exec.
Officer
Felix Ozimblewski, V.P. & Chief Financial
Officer
Joanne Schenck, Secy.
Ownership: Mutual Benefit Life Insurance
Co., 32.6%; Gabell Group, Inc., 11.6%;
The Hartington Trust, 9.5%; William E.
Simon, 7.8%; The OCI Trust, 5.1%; Frank
E. Richardson III, 3.9%; David E. Hender-
son Estate, 2.5%; others, each with less
than 1%.

TV Stations (3):
North Carolina: WYED, Goldsboro.
Ohio: WCMH, Columbus.
Rhode Island: WJAR, Providence.

BUCK OWENS PRODUCTION CO. INC.

2332 Sillect Ave.
Bakersfield, CA 93308
Phone: 805-326-1011
Officers:
Alvis E. Owens Jr., Pres.
Michael L. Owens, V.P.
Mel Owens Jr., Secy.
Ownership: Alvis E. Owens Jr.
TV Stations (1):
California: KUZZ-TV, Bakersfield.
Radio Stations:
California: KCWR(AM), KTIE-FM & KUZZ-
FM, Bakersfield.
Other Holdings:
Free automotive and real estate shoppers;
camera ads; home preview publications.

PACIFIC FM INC.

Box 24525
Seattle, WA 98124
Phone: 206-448-5555
Officers:
James J. Gabbert, Pres.
Michael P. Lincoln, Secy.-Treas.
Ownership: James J. Gabbert, 85%; Michael
P. Lincoln, 15%.
TV Stations (1):
California: KOFY-TV, San Francisco.

PALMER COMMUNICATIONS INC.

12800 University Dr.
Suite 500
Fort Myers, FL 33907
Phone: 813-433-4350
Fax: 813-433-8213
Officers:
William J. Ryan, Pres. & Chief Exec. Officer
Robert G. Engelhardt, Exec. V.P. & Secy.
Joseph R. Lentz, V.P., Bcstg.
M. Wayne Wisheart, V.P., Treas. & Chief
Financial Officer
K. Patrick Meehan, Gen. Counsel
Branch Office:
Broadcasting Headquarters
1801 Grand Ave.
Des Moines, IA 50309
Phone: 515-242-3500
Ownership: D. D. Palmer Trust.
TV Stations (2):
Iowa: WHO-TV, Des Moines.
Oklahoma: KFDR-TV, Oklahoma City.
MDS Systems:
California: WSL86, Palm Springs.
Florida: WFLY577, Marco Island.
Radio Stations:
Florida: WNOG-AM-FM, Naples, WCVU(FM),
Naples-Fort Myers.
Iowa: WHO(AM) & KLYF(FM), Des Moines.
Other Holdings:
Cellular telephone: Auburn, Dothan, Mont-
gomery, AL; Fort Myers, Panama City, FL;
Albany, Americus, Columbus, Macon, GA.

PAN PACIFIC TELEVISION INC.

475 El Camino Real
Suite 308
Millbrae, CA 94030
Phones: 415-697-6682; 415-644-8866
Officers:
Victor H. Sun, Chmn.
David Li, Pres. & Gen. Mgr.
C. T. Tuan, V.P. & Gen. Sales Mgr.
Shirley Lau, Secy.
Wallace Lee, Treas.
Ownership: Wallace Lee, 30%; Shirley Lau,
25%; Victor H. Sun, 25%; David Li, 20%.
Represented (legal): Mullin, Rhyne, Emmons
& Topel.
TV Stations (1):
California: KPST-TV, Vallejo.

PANHANDLE TELECASTING CO., GENERAL PARTNERSHIP

Box 10
Amarillo, TX 79105-0010
Phone: 806-383-1010
Fax: 806-381-9859
Officers:
Robert Drewry, Pres.
William Drewry, Pres.
Mike Lee, Gen. Mgr.
Ownership: Lawton Cablevision Inc., 50%;
KSWO-TV Co. Inc. (see listing), 45%; Ok-
lahoma Quality Bcstg. Co. Inc., 2.5%; Dun-
can Bcstg. Co. Inc., 2.5%. Oklahoma Qual-
ity Bcstg. is licensee of KSWO(AM), Law-
ton, OK. Duncan Bcstg. is licensee of
KRHD-AM-FM, Duncan, OK.
TV Stations (1):
Texas: KFDA-TV, Amarillo.

PANORAMA BROADCASTING CO.

Riverdrive Mall
1600 Water St.
Laredo, TX 78040
Phone: 512-727-0027
Officers:
Oscar M. Laurel Sr., Pres.
Hector H. Garcia, V.P.
Eduardo Pena Jr., Secy.-Treas.
Ownership: Hector H. Garcia, 18.3%; Oscar
M. Laurel Sr., 18.3%; Eduardo Pena Jr.,
18.3%; Raymond Botello, 15.9%; Rey-
naldo S. Gonzalez, 15.9%; Oscar M. Laurel
Jr., 13.3%.
TV Stations (1):
Texas: KLDO-TV, Laredo.

PAPPAS TELECASTING COMPANIES

500 S. Chinoweth Rd.
Visalia, CA 93277
Phone: 209-733-7800
Fax: 209-627-5363
Officers:
Harry J. Pappas, Pres. & Chief Exec. Officer
Dennis J. Davis, Sr. Exec. V.P. & Chief Finan-
cial Officer
LeBon G. Abercrombie, Sr. Exec. V.P.
Robert E. Denton, V.P., Property Manage-
ment
Dale P. Kelly, V.P. & Dir. of Engineering
Stella A. Pappas, Secy.-Treas.
Ownership: Harry J. Pappas.
Represented (legal): Bryan Cave; Fletcher,
Heald & Hildreth.
TV Stations (3):
California: KRBK-TV, Sacramento-Stockton;
KMPH, Visalia-Fresno.
Nebraska: KPTM, Omaha.
LPTV Permits (1):
California: K400Q, Tulare.
Radio Stations:
California: KMPH-FM, Hanford.

PARAMOUNT STATIONS GROUP—
See Viacom Inc.

PARK COMMUNICATIONS INC.

Box 550
Terrace Hill
Ithaca, NY 14850
Phone: 607-272-9020
Fax: 607-272-0054
Officers:
Dorothy D. Park, Chmn.
Wright M. Thomas, Pres. & Chief Operating
Officer
W. Randall Odit, V.P., Television
Rick Prusator, V.P., Radio
Randel N. Stair, V.P. & Chief Financial Officer
Robert J. Rossi, V.P., Newspapers
Jack E. Claiborne, V.P.
Represented (legal): Wiley, Rein & Fielding.
TV Stations (9):
Alabama: WBMG, Birmingham.
Kentucky: WTVQ-TV, Lexington.
Louisiana: KALB-TV, Alexandria.
New York: WUTR, Utica-Rome.
North Carolina: WNCT-TV, Greenville-New
Bem-Washington.
Tennessee: WDEF-TV, Chattanooga; WJHL-
TV, Johnson City-Bristol-Kingsport.
Virginia: WTVR-TV, Richmond; WSL5-TV,
Roanoke.
Radio Stations:
Florida: WNLS(AM) & WTNT(FM), Tallahas-
see.
Iowa: KWLO(AM) & KFMW(FM), Waterloo.
Minnesota: KJJO-AM-FM, Minneapolis.
New Jersey: WPAT-AM-FM, Clifton.
New York: WHEN-AM-FM, Syracuse.
North Carolina: WNCT-AM-FM, Greenville.
Oregon: KWJJ-AM-FM, Portland.
South Dakota: WNAX-AM-FM, Yankton.
Tennessee: WDEF-AM-FM, Chattanooga.
Virginia: WTVR-AM-FM, Richmond.
Washington: KEZX-AM-FM, Seattle.
Newspapers:
Georgia: The Daily Sun (Warner Robins).
Idaho: South Idaho Press (Burley).
Illinois: Macomb Daily Journal, The Daily
News (Effingham).
Indiana: The Evening News (Jeffersonville),
The Pilot-News (Plymouth).
Kentucky: The Commonwealth-Journal
(Somerset).
Michigan: Coldwater Daily Reporter.
Minnesota: The Pioneer (Bemidji).
New York: Register-Star (Hudson), Union-
Sun & Journal (Lockport), The Courier
Observer (Massena), The Journal-Regis-
ter (Medina), The Journal (Ogdensburg).
North Carolina: Citizen News-Record (Aber-
deen), Bladen Daily Journal (Elizabeth-
town), The Sampson Independent (Cling-
ton), The Concord Tribune, The Daily News
(Eden), The Daily Independent (Kannapo-
lis), The Robesonian (Lumberton), The
McDowell News (Marion), The News Her-
ald (Morganton), The Richmond County
Daily Journal (Rockingham), Statesville
Record & Landmark.
North Dakota: Devils Lake Daily Journal.
Oklahoma: News-Capital & Democrat (Mc-
Alester), Sapulpa Daily Herald.
Virginia: The Journal Messenger (Manas-
sas), The News-Virginian (Waynesboro).
National: Park also publishes 29 weekly
newspapers; 47 controlled distribution
weekly shoppers & 7 controlled distribu-
tion monthly shoppers. Sale of all televi-
sion, radio & newspaper holdings pends.

PASO DEL NORTE BCSTG. CORP.

5426 N. Mesa St.
El Paso, TX 79912
Phone: 915-581-1126
Officers:
Martin Silva, Chmn. & Chief Exec. Officer
Gus Rallis, Pres.
Ron McDaniel, Chief Operating Officer
Karl Moran, Chief Financial Officer
Mary S. Ponce, V.P.
George Salom, V.P.



PAPPAS TELECASTING COMPANIES

IN A WORLD OF CHANGE, THE FUTURE
BELONGS TO THOSE WITH
VISION.



AND WE ARE THRILLED BY WHAT WE SEE!



TV Station Owners

Richard A. Najera, Secy.
Angel Beltran Jr., Treas.
Ownership: Angel Beltran, Luz A. Candelaria, Richard A. Najera, Mary S. Ponce, Gus Rallis & George Salom, 12.5% each; Martin Silva, 7.62%; Jose A. Silva Jr., 7.87%; Jose A. Silva Sr., 5%; Cynthia Silva Manzanares, 4.5%.
Represented (legal): Mullin, Rhyne, Emmons & Topel.
TV Stations (1):
Texas: KINT-TV, El Paso.
Radio Stations:
Texas: KSVE(AM) & KINT-FM, El Paso.

PAUGUS TELEVISION INC.

One Sundial Ave.
Suite 501
Manchester, NH 03103
Phone: 603-647-6060
Fax: 603-644-0060
Officers:
William L. Putnam, Chmn.
Lon Mirolli, Pres. & Gen. Mgr.
Don Hill, Operations Mgr.
Ownership: Roger L. Putnam Estate, 38.1%; Percival Lowell Estate, 38.1%; S. Joseph Hoffman, 9.6%; Neal P. Cortell, 7.8%; John Fergie, 1.18%; 9 others each with less than 1%.
TV Stations (1):
New Hampshire: WGOT, Merrimack.

PAXSON COMMUNICATIONS CORP.

18401 U.S. Hwy. 19 N
Clearwater, FL 34624
Phone: 813-536-2211
Fax: 813-532-0208
Officers:
Lowell W. Paxson, Chmn.
William L. Watson, Secy.
Arthur Tek, Treas.
TV Stations (2):
Florida: WPBF, Tequesta-West Palm Beach.
Georgia: WTLK-TV, Rome.
Other Holdings:
Radio Stations (see LPTV Station Ownership).
LPTV.

PAXTON MEDIA GROUP INC.

408 Kentucky Ave.
Box 2300
Paducah, KY 42002-2300
Phone: 502-443-1771
Fax: 502-442-8188
Officers:
Fred Paxton, Pres.
David Paxton, Chief Financial Officer
Richard Paxton, Pres., WPSD-TV
J. Williams, V.P. & Gen. Mgr.
Represented (legal): Covington & Burling.
TV Stations (1):
Kentucky: WPSD-TV, Paducah.
Newspapers:
Arkansas: Paragould Daily Press, Russellville Courier Democrat, Searcy Daily Citizen.
Kentucky: Paducah Sun.
North Carolina: Henderson Daily Dispatch.
Other Holdings:
Area Wide Media Inc., which publishes The News, Tri-County Record & The Oregon County (Missouri) Record.

PEGASUS BROADCAST TV L.P.

Suite 454
5 Radnor Corporate Center
Radnor, PA 19087
Officers:
Marshall W. Pagon, Chief Exec. Officer
Guyon W. Turner, Pres., Broadcast Operations
Robert N. Verdicchio, V.P., Finance

Ownership: Pegasus Broadcast Assoc. Ltd., Gen. Partner, 1%; Pegasus Broadcast Holdings L.P., Ltd. Partner, 75%; Scranton TV Partners Ltd., Ltd. Partner, 24%. PBAL ownership: Marshall W. Pagon.
TV Stations (5):
Mississippi: WDBD, Jackson.
Pennsylvania: WWLF-TV, Hazleton; WOLF-TV, Scranton; WLF, Williamsport.
Tennessee: WDSI-TV, Chattanooga.

PERENCHIO TV INC.

Suite 680
1901 Ave. of the Stars
Los Angeles, CA 90067
Phone: 310-556-7600
Officers:
A. Jerrold Perenchio, Chmn.
Carlos Barba, Chief Operating Officer
George Blank, Chief Financial Officer
Robert V. Cahill, V.P.-Secy.
John G. Perenchio, V.P.-Treas.
Stephen P. Rader, V.P.
Ownership: Perenchio Communications Inc., 80%; Univisa Inc., 10%; Venevision International Inc., 10%. PCI ownership: A. Jerrold Perenchio, 95%; Univisa Inc., 2.5%; Venevision International Inc., 2.5%. UI ownership: Grupo Televisa, Emilio Azcarraga Milmo, Chmn. VI ownership: Gustavo A. Cisneros, 50%; Ricardo Cisneros, 50%.

Represented (legal): Fisher, Wayland, Cooper & Leader.
TV Stations (11):
Arizona: KTVW-TV, Phoenix.
California: KFTV, Hanford-Fresno; KMEX-TV, Los Angeles; KDTV, San Francisco.
Florida: WLTV, Miami.
Illinois: WGBO-TV, Joliet-Chicago.
New Mexico: KLUZ-TV, Albuquerque.
New York: WXTV, New York, NY-Paterson, NJ.
Texas: KUVN, Garland; KXLN-TV, Rosenberg-Houston; KWEX-TV, San Antonio.
LPTV Stations (2):
New Mexico: K4BAM, Albuquerque.
Texas: K30CE, Austin.
TV Translators:
Arizona: K4OAC, Tucson (CP).
California: K39AB, Bakersfield.
Connecticut: W47AD, Hartford.
Pennsylvania: W35AB, Philadelphia.

PETRACOM INC.

Suite 105
1527 N. Dale Mabry Hwy.
Lutz, FL 34549
Phone: 813-948-2554
Fax: 813-948-2557
Officers:
Henry A. Ash, Pres.
Gafl R. Johnson, Chief Financial Officer
Howard R. Trickey, V.P.
Ownership: Henry A. Ash.
Represented (legal): Gardner, Carton & Douglas.
TV Stations (1):
Illinois: WQRF-TV, Rockford.
Radio Stations:
Texas: KAYC(AM), KAYD-FM & KQXY-FM, Beaumont; KQHN(AM), Nederland.

JOHN H. PHIPPS INC.

Box 3048
Tallahassee, FL 32315
Phone: 904-668-0842
Officers:
John E. Phipps, Chmn.
Dennis O. Boyle, Chief Exec. Officer
W. H. Lane, Chief Financial Officer
Ownership: John E. Phipps & Colin S. Phipps, Principals. See also Knoxville Ch. 8 L.P.
Represented (legal): Wiley, Rein & Fielding.

TV Stations (1):
Florida: WCTV, Tallahassee, FL-Thomasville, GA.

PHOTO ELECTRONICS CORP.

1100 Fairfield Dr.
West Palm Beach, FL 33407-2390
Phone: 407-844-1212
Fax: 407-842-1212
Officers:
Alex W. Dreyfoos Jr., Chmn. & Chief Exec. Officer
William B. Peterson, Chief Operating Officer
D. E. Josh Murray, Chief Financial Officer
Ownership: Alex W. Dreyfoos Jr.
Represented (legal): Leventhal, Senter & Lerman.
TV Stations (1):
Florida: WPEC, West Palm Beach.

PIKES PEAK BROADCASTING CO.

Box 1457
Colorado Springs, CO 80901-1457
Phone: 303-632-1515
Officers:
Harry W. Hoth Jr., Chmn.
Patti L. Hoth, Pres.
Joan G. Hoth, V.P.-Treas.
Ownership: Harry W. Hoth Jr.
Represented (legal): Fletcher, Heald & Hildreth.
TV Stations (2):
Colorado: KRDO-TV, Colorado Springs-Pueblo; KJCT-TV, Grand Junction.
LPTV Stations (3):
Colorado: K65CK, Glenwood Springs; K36AF, New Castle; W57CR, Rifle.
Radio Stations:
Colorado: KRDO-AM-FM, Colorado Springs-Pueblo.

PINE MOUNTAIN CHRISTIAN BROADCASTING INC.

Box 54
Jellico, TN 37762-0054
Phone: 615-784-7854
Officers:
Wayne Marler, Chmn., Pres. & Chief Exec. Officer
Joan Marler, V.P.
Lois Marler, Secy.-Treas.
Ownership: Wayne Marler, Joan Marler & Lois Marler.
Represented (legal): Baraff, Koerner, Olender & Hochberg.
TV Stations (1):
Tennessee: WPMC, Jellico.

POLLACK/BELZ COMMUNICATIONS CO. INC.

Box 8818
Alexandria, LA 71306
Phone: 318-473-0031
Fax: 318-442-4646
Officers:
William H. Pollack, Pres. & Chief Exec. Officer
Martin S. Belz, V.P.
David L. Pollack, Treas.
Branch Office:
105 Mysen Circle
Cordova, TN 38018
Ownership: William H. Pollack, 33.33%; Martin S. Belz, 33.33%; David L. Pollack, 33.33%.
Represented (legal): Jones, Waldo, Holbrook & McDonough.
TV Stations (1):
Louisiana: KLAX-TV, Alexandria.
Radio Stations:
Arkansas: KOSE(AM) Osceola; FM CP, Wilson; FM CP, Osceola.
Tennessee: WPLX(AM), Germantown.

PONCE-NICASIO BROADCASTING LTD.

Suite 23
1029 K St.
Sacramento, CA 95814
Phone: 916-443-2929
Ownership: Ponce-Nicasio Bcstg. Inc., Gen. Partner, 52%; Channel 29 Television Inc., Ltd. Partner, 18%; Carmen Briggs, Ltd. Partner, 15.6%; Mary Ann Alonzo, Ltd. Partner, 7.2%; Yolanda Nava, Ltd. Partner, 7.2%. P-NBI ownership: Carmen Briggs, Pres., 54%; Mary Ann Alonzo, 15%; Yolanda Nava, 15%; Ronald V. Briggs, 5.1%; Daniel Briggs, 5.1% & Kathleen Bailey, 5.1%.
Represented (legal): Covington & Burling.
TV Stations (1):
California: KCMY, Sacramento.

PORTLAND BROADCASTING INC.

2320 Congress St.
Portland, ME 04102
Phone: 207-774-0051
Officers:
John W. Bride, Pres. & Treas.
Douglas P. Finck, Exec. V.P. & Gen. Mgr.
Anthony Palminteri, V.P. & Gen. Sales Mgr.
Ownership: Bride Communications Inc. John W. Bride, 79%; John W. Bride, Trustee for Christopher M. Bride & John H. Bride, 21%. J. W. Bride has interest in WKSQ (FM), Ellsworth, ME.
Represented (legal): Hopkins & Sutter.
TV Stations (1):
Maine: WPXT, Portland.

THE POST CO.

Box 1800
333 Northgate Mile
Idaho Falls, ID 83403
Phone: 208-522-1800
Officers:
Jerry M. Brady, Pres.
Lee Schumway, Chief Financial Officer
Jim Wilson, V.P., Sales & Development
Ownership: J. Robb Brady, 20.53%; Rose Anna Keller, 6.16%; Mary Jill Groth & Jerry M. Brady, Trustees for J. M. Brady Family Trust & the J. M. Brady Marital Deduction Trust, 60.1%.
Represented (legal): Reddy, Begley & Martin; Holden, Kidwell, Hahn & Crapo.
TV Stations (1):
Idaho: KIFI-TV, Idaho Falls-Pocatello-Blackfoot.
Newspapers:
Idaho: Idaho Falls Post Register.

POST-NEWSWEEK STATIONS INC.

3 Constitution Plaza
Hartford, CT 06103
Phone: 203-493-2525
Fax: 202-334-4603
Officers:
G. William Ryan, Pres. & Chief Exec. Officer
Robert E. Branson, V.P., Legal Counsel & Secy.
Stephen Flanagan, V.P., Engineering
Mark Efron, V.P., News
Catherine Nierle, V.P., Business Affairs & Treas.
Barbara Reising, V.P., Human Resources
Michael Dorsey, V.P., Sales & Mktg.
Ownership: The Washington Post Co.
Represented (legal): Covington & Burling.
TV Stations (6):
Connecticut: WFSB, Hartford.
Florida: WJXT, Jacksonville; WPLG, Miami.
Michigan: WDIV, Detroit.
Texas: KPRC-TV, Houston; KSAT-TV, San Antonio.

TV Station Owners

Phone: 505-622-0290
Ownership: Ray Moran.
Represented (legal): Fisher, Wayland, Cooper & Leader.
TV Stations (1):
New Mexico: KKIK-TV, Albuquerque (CP).
Texas: KMZN, Farwell (CP); KJTV, Lubbock.
LPTV Stations (5):
Texas: K228G, Lubbock; K46CS, Lubbock; K62DG, Lubbock; K07TZ, Snyder; K60BW, Turkey/Quitauque.
LPTV Permitees (1):
New Mexico: K47CF, Hobbs.
MDS Systems:
New Mexico: WDU352, Roswell.
Radio Stations:
New Mexico: KASY(FM), Albuquerque; KRSY(AM), Roswell.

R & R MEDIA

Box 991
New London, CT 06320
Phone: 203-444-2626
Officers:
Richard R. Rangoon, Pres.
Michael Grant, Secy.
Ownership: Richard R. Rangoon, 95%; Pam Moss, 5%.
Represented (legal): Reddy, Begley & Martin.
TV Stations (1):
Connecticut: WTWS, New London.

R.D.S. BCSTG. INC.

2 King St.
Atglen, PA 19310
Phone: 213-593-2853
Officers:
Robert Rosenheim, Pres.
Douglas Bornstein, V.P.
Richard Kaylor, Secy.-Treas.
Ownership: Robert Rosenheim, 33.33%; Douglas Communications, 33.33%; Synchronal Corp., 33.33%.
TV Stations (1):
Oklahoma: KTFO, Tulsa.

READING BCSTG. INC.

1729 N. 11th St.
Reading, PA 19604
Phone: 610-921-9181
Fax: 610-921-9139
Officers:
Mike Parker, Pres.
George Mattmiller, Secy.
Ownership: Robert A. Oenby, 4.75%; Henry N. Aurandt & Helen K. Aurandt, 3.85% jointly; Irvin Cohen, 2.88%; Michael Parker, Jack Linton & Nancy A. Linton, 0.82% jointly; Partel Inc., 29.69%; STV Reading Inc., 4.22%; 34 others with less than 5% each.
Represented (legal): Brown, Nietert & Kaufman.
TV Stations (1):
Pennsylvania: WTVE, Reading.

RED LION TELEVISION INC.

Box 88
Windsor Rd.
Red Lion, PA 17356
Phone: 717-246-1681
Fax: 717-244-9316
Officers:
John H. Norris, Chmn., Pres. & Chief Exec. Officer
John E. Stockstill, Chief Operating Officer
Clyde H. Campbell, Chief Financial Officer
Ownership: John H. Norris, 77.5%; Dorothy C. Norris, 22.5%.
TV Stations (1):
Pennsylvania: WGCB-TV, Red Lion-Lancaster.
Radio Stations:
Pennsylvania: WGCB-AM-FM, Red Lion.

Other Holdings:
Keystone Inspirational Network.

RED RIVER BROADCAST CORP.

4015 9th Ave. SW
Fargo, ND 58103
Phone: 701-277-1515
Fax: 701-277-1830
Officers:
Myron Kunin, Chief Exec. Officer
Ro Grignon, Pres. & Gen. Mgr.
Kathy Lau, Chief Financial Officer
Ownership: Curtis Squire Inc. CSI ownership:
Myron Kunin, Pres., 57%; James Kunin, Andrew Kunin, David Kunin & William Kunin, 43% jointly.
Represented (legal): Crowell & Moring; Phillips, Gross & Aaron (Minneapolis).
TV Stations (5):
Minnesota: KBRR, Thief River Falls.
North Dakota: KVRN, Fargo, ND-Moorhead, MN; KJRR, Jamestown; KNRR, Pembina.
South Dakota: KDLT, Mitchell-Sioux Falls.
LPTV Stations (4):
Minnesota: K26AC, Bemidji; K54AT, Brainerd; K18AI, Grand Rapids; K05IV, Park Rapids.

REITEN TELEVISION

3425 S. Broadway
Minot, ND 58701
Phone: 701-852-2140
Officer:
David M. Reiten, Pres.
Ownership: Chester Reiten & family.
Represented (legal): Fisher, Wayland, Cooper & Leader.
TV Stations (4):
North Dakota: KXMB-TV, Bismarck; KXMA-TV, Dickinson; KXMC-TV, Minot; KXMD-TV, Williston.
Radio Stations:
North Dakota: KCJB(AM) & KYX(FM), Minot.

RENAISSANCE COMMUNICATIONS CORP.

One Fawcett Place
Suite 120
Greenwich, CT 06830
Phone: 203-629-1888
Fax: 203-629-9821
Officers:
Michael Finkelstein, Chmn. & Chief Exec. Officer
Edward T. Karfik, Pres. & Chief Operating Officer
John C. Ferrara, Chief Financial Officer
Ownership: Publicly held.
Represented (legal): Koteen & Nattalin.
TV Stations (7):
California: KTXL, Sacramento-Stockton.
Colorado: KDVR, Denver; KFCT, Fort Collins.
Connecticut: WTIC-TV, Hartford.
Florida: WDWL, Miami-Fort Lauderdale.
Indiana: WXIN, Indianapolis.
Pennsylvania: WPMT, York.
LPTV Stations (1):
Colorado: K54DK, Boulder.
Other Holdings:
31 Licensee Inc. (see listing in Ownership of Low Power TV Stations).

RETLAW ENTERPRISES INC.

Box 5455
Fresno, CA 93755
Phone: 209-222-2411
Fax: 209-221-6938
Officers:
Lillian B. Disney, Chmn.
Oiane Oisney Miller, Pres.
Benjamin Tucker Jr., V.P., Bcstg.
Ownership: Lillian B. Disney, 30%; Sharon D. Lund Estate, 30%; Oiane Disney Miller, 24%; Diane Disney Miller, Trustee for

Christopher Miller & Joanna Miller Ru-neare, 16%.
Represented (legal): Wiley, Rein & Fielding.
TV Stations (5):
California: KJED, Fresno.
Idaho: KIDK, Idaho Falls-Pocatello-Blackfoot; KLEW-TV, Lewiston.
Washington: KEPR-TV, Pasco-Kennewick-Richland; KIMA-TV, Yakima.

ROBERTS BCSTG. CO.

Suite 300
1408 N. Kingshighway Blvd.
St. Louis, MO 63113
Phone: 314-367-4600
Fax: 314-367-0174
Officers:
Michael V. Roberts, Chmn.
Steven C. Roberts, Pres. & Chief Operating Officer
Victor Roberts, Chief Financial Officer
Ownership: Silver King Bcstg. of Missouri Inc., 45%; Michael V. Roberts, 27.5%; Steven C. Roberts, 27.5%. For SKBMI ownership & other interests see Silver King Communications Inc.
TV Stations (1):
Missouri: WHSL, St. Louis, MO-East St. Louis, IL.

GERALD J. ROBINSON

2250 Seymour Ave.
Cincinnati, OH 45212
Phone: 513-351-9110
Fax: 513-631-2666
Represented (legal): Arnold & Porter.
TV Stations (3):
Illinois: WYZZ-TV, Bloomington-Normal-Peoria.
Indiana: WMCC, Marion-Indianapolis.
Michigan: WSMH, Flint.

GARY A. ROSEN, TRUSTEE

Green River Bcstg. of Martinsburg Inc.
1 Discovery Place
Martinsburg, WV 25401
Ownership: Gary A. Rosen, Trustee, Green River Bcstg. of Martinsburg Inc., William B. Ewing, Pres.
TV Stations (1):
West Virginia: WYVN, Martinsburg.

RUSSELL-ROWE COMMUNICATIONS

599 Broadway
Macon, GA 31201
Phone: 912-745-2424
Fax: 912-750-4347
Officers:
Herman J. Russell, Chmn.
Donald E. Heald, Pres.
Ken Gerdes, V.P. & Gen. Mgr.
Martin B. Sereteian, V.P.
Ownership: Herman J. Russell, 51%; Martin B. Sereteian, 31%; Donald E. Heald, 8%.
TV Stations (1):
Georgia: WGXA, Macon.

SAGA COMMUNICATIONS INC.

73 Kercheval Ave.
Grosse Pointe Farms, MI 48236
Phone: 313-886-7070
Officers:
Edward K. Christian, Pres. & Chief Exec. Officer
Steven J. Goldstein, Exec. V.P.
Norman L. McKee, Sr. V.P., Treas. & Chief Financial Officer
Ownership: Edward K. Christian, 58%; Steven J. Goldstein, Norman L. McKee, Catherine Bobinski, Jonathan Firestone, William P. Collatos & Marcia K. Lobato, 1% each.

TV Stations (1):
Kansas: KOAM-TV, Pittsburg, KS-Joplin, MO.

SAGE BROADCASTING CORP.

406 S. Irving St.
San Angelo, TX 76903
Phone: 915-658-2666
Officers:
Raymond Schindler, Pres.
Bill Carter, V.P. & Gen. Mgr.
Jamie George, Controller
Branch Office:
KIDY-TV
1049 N. 3rd
Suite 705
Abilene, TX 79601
Phone: 915-673-2345
Fax: 915-672-4816
Ownership: Raymond G. Schindler, 86%; Timothy R. Brown, 5%; Paris R. Schindler, 5%; Anne-Marie Altamir-Carter, 3%; Oliver Bell & Rosetta Bell, 1% jointly.
Represented (legal): Rosenman & Colin.
TV Stations (1):
Texas: KIDY, San Angelo.
LPTV Stations (2):
Texas: K54DT, Abilene; K56FI, Brownwood.
Radio Stations:
Texas: KVLG(AM) & KBUK(FM), La Grange.

SAINTE LTD.

Box 4159
Modesto, CA 95352-4159
Phone: 209-523-0777
Fax: 209-523-0898
Officer:
Chester Smith, Gen. Partner
Ownership: Chester Smith & Naomi L. Smith, Gen. Partners, 53% jointly; Sainte Network Corp., Gen. Partner, 1%; Marie E. Christofferson, Trustee, 18%; Bernard Hennings, 7%; Albert J. Chance, 5.5%; J. W. Jensen, 5.5%; Lena M. Smith, 5%; Truda P. Davis, 4%; David Helsten, 1%.
Represented (legal): Fletcher, Heald & Hildreth.
TV Stations (5):
California: KBVU, Eureka; KNSO, Merced (CP); KCSO, Modesto-Sacramento-Stockton; KCVU, Paradise.
Nevada: KREN-TV, Reno.
LPTV Stations (2):
California: K09UF, Morro Bay; K07TA, Santa Maria.

SALMON RIVER COMMUNICATIONS L.P.

4600 S. Regal St.
Spokane, WA 99223
Phone: 509-448-2828
Fax: 509-448-3815
Officers:
Robert J. Hamacher, Chmn., Chief Exec. & Operating Officer
Paula Bauer, Chief Financial Officer
Ownership: Robert J. Hamacher, Gen. Partner; JusDan Inc., Gen. Partner.
TV Stations (1):
Washington: KAYU-TV, Spokane.
Other Interests:
LPTV.

SALT OF THE EARTH BCSTG. CORP.

401 W. Kirkpatrick St.
Syracuse, NY 13204
Phone: 315-468-0908
Officer:
Craig L. Fox, Pres.
Ownership: Craig L. Fox, 51%; Donna C. Kmbler, 49%. For other interests, see Mohawk Valley Bcstg. Inc.
Represented (legal): James L. Oyster.

TV Stations (1):
New York: WNYX-TV, Syracuse.

SAN DIEGO TELEVISION INC.

1696 Frontage Rd.
Chula Vista, CA 91911
Phone: 619-575-6969
Fax: 619-424-6449

Officers:
Tom Ham, Chmn.
Helen Smith, Chief Exec. Officer
James M. Harmon, Chief Operating Officer
Ted Lon, Chief Financial Officer
Ownership: Helen Smith, 41.3%; Joseph Alvarez III, 21.4%; Thomas E. Hom, 8.3%; James E. Hom, 7.8%; Allen E. Hom, 7.4%; 11 others with less than 3.4% each.

TV Stations (1):
California: KTTY, San Diego.

SAN JACINTO TV CORP., DEBTOR-IN-POSSESSION

Suite 49
265 N. Belt Dr.
Houston, TX 77060
Phone: 713-820-4900

Officers:
Max Vigil, Pres.
Timothy Lee Crosby, V.P.
Bill Maxwell, Secy.-Treas.
Ownership: Arlans Agency Inc., 33.5%; Timothy Lee Crosby, 24.37%; Dupont Investment Group 85 Ltd., 30.7%; Max Vigil, 10.57%; Bill Maxwell, 0.44%. AAI ownership: Ernest Solomon, Pres.-Treas.-Dir., 100%. DIG85L ownership: Max Vigil, Gen. Partner, 20%; Bill Maxwell, Ltd. Partner, 10%; Ted Binder, Ltd. Partner, 10%; Don Criswell, Ltd. Partner, 10%; Charles Kastler, Ltd. Partner, 10%; Ralph Kelsey, Ltd. Partner, 10%; Denis Rouse, Ltd. Partner, 10%; Rick Rouse, Ltd. Partner, 10%; Lawrence Johnson, Ltd. Partner, 6%; William S. E. Baleimie, Ltd. Partner, 4%.

Represented (legal): Pepper & Corazzini.
TV Stations (1):
Texas: KTFH, Conroe.

SANDINO TELECASTERS L.P.

1360 N. Sanburg Terrace
Chicago, IL 60610
Phone: 805-983-0044
Ownership: Jose M. Oti, Gen. Partner, 50%; Astrum, Ltd. Partner, 50%.
TV Stations (1):
California: KZKI, San Bernardino-Los Angeles.

SANGER TELECASTERS INC.

706 W. Hemdon Ave.
Fresno, CA 93650-5957
Phone: 209-435-5900
Fax: 209-435-1448
Officer:
Diane D. Dostinich, Pres.
Ownership: Diane D. Dostinich, 90%; James K. Zahn, 10%.
Represented (legal): Cohn & Marks.
TV Stations (1):
California: KMSG-TV, Sanger-Fresno.

SCANLAN COMMUNICATIONS INC.

201 E. Front St.
Traverse City, MI 49684
Phone: 616-946-2900
Officers:
Thomas Scanlan, Pres. & Gen. Sales Mgr.
Jerry Moore, V.P. & Gen. Mgr.
Todd Ruonavarra, Chief Financial Officer
Branch Offices:
252 W. Main
Gaylord, MI 49735
Phone: 517-732-6766

300 Court St.
Sault Ste. Marie, MI 49783
Ownership: Tom Scanlan.
TV Stations (2):
Michigan: WGTQ, Sault Ste. Marie; WGTU, Traverse City.

SCHURZ COMMUNICATIONS INC.

225 W. Colfax Ave.
South Bend, IN 46626
Phone: 219-287-1001
Officers:
Franklin D. Schurz Jr., Pres.
James G. Young Jr., Chief Financial Officer & Treas.
James M. Schurz, Sr. V.P., Newspapers
E. Berry Smith, Sr. V.P., Bcstg.
Mary Schurz, V.P. & Secy.
Scott C. Schurz, V.P.
Anne G. Strantz, Asst. Secy.-Treas.
Ownership: Schurz Investment Partnership, 75.17%; others, 24.83%.
Represented (legal): Hogan & Hartson; Bryan Cave.

TV Stations (4):
Georgia: WAGT, Augusta.
Indiana: WSBT-TV, South Bend.
Missouri: KYTV, Springfield.
Virginia: WDBJ, Roanoke.
Cable Systems (2):
Florida: Coral Springs.
Maryland: Hagerstown.
Radio Stations:
Indiana: WASK-AM-FM, Lafayette; WSBT (AM) & WNSN(FM), South Bend.
Newspapers:
California: Imperial Valley Press (El Centro).
Indiana: Bedford Times-Mail, Bloomington Herald Times, South Bend Tribune.
Kentucky: Danville Advocate-Messenger.
Maryland: Hagerstown Herald, Hagerstown Mail.

SCHUYLER BCSTG. CORP.

Box 222177
Carmel, CA 93922
Phone: 208-343-9990
Fax: 208-344-1119
Officers:
William H. Schuyler, Chmn. & Chief Exec. Officer
Kristine M. Schuyler, V.P.
Joseph K. Green II, Chief Financial Officer
Ownership: William H. Schuyler.
Represented (legal): Fletcher, Heald & Hildreth.
TV Stations (1):
Idaho: KHDT, Caldwell-Boise-Nampa.
Other Holdings:
MDS.

E. W. SCRIPPS CO.

312 Walnut St.
28th Floor
Cincinnati, OH 45202
Phone: 513-977-3000
Fax: 513-997-3768
Officers:
Lawrence A. Leser, Chmn.
William R. Burleigh, Pres. & Chief Exec. Officer
Frank Gardner, Sr. V.P., Bcstg.
Craig Standen, Sr. V.P., Corporate Development
Daniel J. Castellini, Sr. V.P., Finance & Administration
F. Steve Crawford, Sr. V.P., Cable
Al Horton, Sr. V.P., Newspaper Division
Jeffrey Hively, V.P., Newspaper Division
Gregory Ebel, V.P., Human Resources
J. Robert Routh, V.P. & Controller
M. Denise Kuprionis, Secy.
E. John Wolfzom, Treas.
Ownership: Publicly held.
Represented (legal): Baker & Hostetler.

TV Stations (9):
Arizona: KNXV-TV, Phoenix.
Florida: WFTS, Tampa-St. Petersburg; WPTV, West Palm Beach.
Maryland: WMAR-TV, Baltimore.
Michigan: WXYZ-TV, Detroit.
Missouri: KSHB-TV, Kansas City.
Ohio: WCPD-TV, Cincinnati; WEWS, Cleveland.

Oklahoma: KJRH, Tulsa.
Other Holdings:
See Cable System Ownership.
LPTV Stations (1):
Arizona: K44CN, Cottonwood.
Newspapers:
Alabama: Birmingham Post-Herald.
California: Redding Record Searchlight, San Luis Obispo Telegram-Tribune, Thousand Oaks News-Chronicle, Ventura County Newspapers, Watsonville Register-Pajaronian, Monterey Journal.

Colorado: Rocky Mountain News (Denver).
Florida: Naples Daily News, The Stuart News.
Indiana: The Evansville Courier.
Kentucky: The Kentucky Post.
New Mexico: The Albuquerque Tribune.
Ohio: The Cincinnati Post.

Tennessee: The Commercial Appeal (Memphis), The Knoxville News Sentinel.
Texas: El Paso Herald Post.
Washington: Bremerton Sun.
Other Holdings:
Cinetel Production, producer of cable programs; Scripps Howard Productions, producer of television programs.
Cable channel: The Home & Garden Television Network, scheduled to begin December 1994.

SEAGULL COMMUNICATIONS CORP.

341 S. Bluff
St. George, UT 84770
Phone: 801-628-1000
Officers:
Floyd C. Ence, Chmn.
Lavon Randall, Secy.
Ownership: Floyd G. Ence, 33.33%; Lavon Randall, 33.33%; Beaver River Trust, 33.33%. Ence & Randall own KNUC-FM, KSGI(AM) & KFMD-FM, St. George & KNFL(AM), Tremonton, UT and have cable interests.
Represented (legal): Arter & Hadden.
TV Stations (1):
Utah: KSGI-TV, Cedar City.

SEAWAY COMMUNICATIONS INC.

Box 858
Rhinelander, WI 54501
Phone: 715-369-4700
Officers:
Dr. James Buckner, Chmn.
Dr. Henry Wiggins Jr., Vice Chmn.
Bernard Chase, Chief Financial Officer
Ownership: Dr. James L. Buckner, 20.45%; Estate of Jasper Williams Jr., 9.11%; John W. Swain, 6.2%; Estate of Ernest Collins, 5.68%; Dr. Harold Ramsey, 5.25%; Roland Thomas, 5.04%; Dr. Henry Wiggins Jr., 4.08%; Bolton Houston, 3.58%; Dr. Roger M. Berkley, 2.68%; Jacoby Dickens, 2.6%; Khamalow Beard Jr., 0.6%; others, each with less than 3%.
Represented (legal): Mullin, Rhyne, Emmons & Topel, P.C.
TV Stations (2):
Maine: WVII-TV, Bangor.
Wisconsin: WJFW-TV, Rhinelander-Wausau.

SGA ASSOCIATES INC.

1111 8th Ave.
Albany, GA 31707
Phone: 912-883-5134

Officers:
R. Douglas Oliver, Chmn.-Pres.
Alma W. Oliver, Secy.
Ownership: R. D. Oliver, 32%; Perley E. Eppley, 32%; C. A. Kemp, 24%; Glenn A. Kirbo, 6%; Willie Adams, 6%.
TV Stations (1):
Georgia: WFXL, Albany.

SHAMROCK BROADCASTING INC.

Box 7774
Burbank, CA 91510-7774
Phone: 818-845-4444
Fax: 818-845-9718
Officers:
Stanley Gold, Pres.
Robert E. Good, V.P.
Wayne M. Roy, V.P.
Robert G. Moskowitz, Secy.
George J. Buchler, Treas. & Asst. Secy.
Ownership: Roy E. Disney family.
Represented (legal): Leventhal, Senter & Lerman.
TV Stations (2):
Texas: KTAB-TV, Abilene; KXXV, Waco.

BOBBY C. SHEHAN

2032 Amsterdam Lane
Modesto, CA 95356
Phone: 209-577-3365
TV Stations (1):
Oregon: 50% of KMVU, Medford.

JUNKO K. SHEHAN

2032 Amsterdam Lane
Modesto, CA 95356
Phone: 209-577-3365
TV Stations (1):
Oregon: 50% of KMVU, Medford.

SIETE GRANDE TELEVISION INC.

Box 7967
Jupiter, FL 33468-7967
Phones: 407-575-2418; 212-986-1116
Officers:
Jery B. Hartman, Pres.-Treas.
Esther M. Hartman, V.P.-Secy.
Ownership: Jerry B. Hartman & Esther M. Hartman, 50% each.
Represented (legal): Lowenthal, Landau, Fischer & Ziegler.
TV Stations (1):
Puerto Rico: WSTE, Ponce.

SIGMA BROADCASTING INC.

Box 4150
Fort Smith, AR 72914
Phone: 501-783-4040
Fax: 501-783-0550; 501-785-5375
Officers:
Robert Hemreich, Chmn.
Darrel Cunningham, Pres.
Bill Kibler, Chief Financial Officer
Ownership: Robert E. Hemreich, 70%; Cynthia Hemreich, 30%.
TV Stations (2):
Arkansas: KHOG-TV, Fayetteville-Springdale; KHBS, Fort Smith.

SILENT MINORITY GROUP INC.

Box 3008
Bryan, TX 77805
Phone: 409-846-0165
Officers:
Rodger B. Watkins, Chmn.
M. Hatcher, Chief Exec. Officer
Ownership: Rodger B. Watkins, Pres., 50.2%; Sherylan Carroll, Secy., 24.9%; Mary M. Hatcher, Treas., 24.9%. Watkins has radio interests.
TV Stations (1):
Texas: KYLE, Bryan.

TV Station Owners

SILVER KING COMMUNICATIONS INC.

12425 28th St. N
No. 300
St. Petersburg, FL 33716-1827
Phone: 813-573-0339
Fax: 813-572-1488
Officers:
Jeff McGrath, Chmn.
James M. Lawless, Pres.
Steven H. Grant, Exec. V.P. & Chief Financial Officer
Chuck Bohart, Exec. V.P., Development
Michael Drayer, Exec. V.P., Engineering & Operations

Lia Hernandez, Exec. V.P., Compliance
Joe Centorino, V.P., Engineering
Joan Halfaker, V.P., Controller
Ownership: Publicly held. Silver King has interest in Roberts Bcstg. Co. & Urban Bcstg. Corp., licensees of WHSL(TV) East St. Louis, IL & WTMW(TV) Arlington, VA, respectively, see listings.
Represented (legal): Dow, Lohnes & Albertson.

TV Stations (12):
California: KHSC-TV, Ontario.
Florida: WYHS-TV, Hollywood; WBHS-TV, Tampa.
Illinois: WEHS-TV, Aurora-Chicago.
Maryland: WHSW-TV, Baltimore.
Massachusetts: WHSH-TV, Marlborough.
New Jersey: WHSP-TV, Vineland.
New York: WHSE-TV, New York, NY-Newark, NJ; WHSI-TV, Smithtown.
Ohio: WQHS-TV, Cleveland.
Texas: KHSH-TV, Alvin; KHSX-TV, Irving.
Other Holdings:
LPTV.
Production: Telemation Inc. (a division of Silver King Communications Inc.). Located in Chicago, Denver & Los Angeles.

ROBERT SIMMONS

WTTA
Box 18038
Tampa, FL 33629
Phone: 813-684-3838
Fax: 813-654-6972
TV Stations (1):
Florida: 25% of WTTA, St. Petersburg.

MIKE SIMONS

Suite 101
6801 Sanger
Waco, TX 76710
Phone: 817-751-7696
TV Stations (1):
Texas: KTAQ, Greenville.

SINCLAIR BROADCAST GROUP INC.

2000 W. 41st St.
Baltimore, MD 21211
Phone: 410-467-4545
Fax: 410-467-5043
Officers:
David D. Smith, Pres.
J. Duncan Smith, V.P. & Secy.
Robert E. Smith, V.P. & Treas.
Frederick G. Smith, V.P. & Asst. Secy.
Ownership: David D. Smith, 25%; Frederick G. Smith, 25%; J. Duncan Smith, 25%; Robert E. Smith, 25%.
Represented (legal): Fisher, Wayland, Cooper & Leader.
TV Stations (7):
Alabama: WTTQ, Birmingham.
Florida: 75% of WTTA, St. Petersburg.
Indiana: WLII, Bloomington-Indianapolis.
Maryland: WBFF, Baltimore.
Ohio: WTTE, Columbus.
Pennsylvania: WPGH-TV, Pittsburgh.
Wisconsin: WCGV-TV, Milwaukee.

SITKA NEWS BUREAU INC.

329 Harbor Dr.
Sitka, AK 99835-1309
Phone: 907-747-6002
Officers:
Carrie L. Baggen, Chmn. & Chief Financial Officer
Marty Baggen, Chief Exec. Officer
Jeff Seifert, Chief Operating Officer
Ownership: Carrie L. Baggen, 51%; Marty W. Baggen, 49%.
TV Stations (1):
Alaska: KTNL, Sitka.

SJL BROADCAST MANAGEMENT CORP.

633 Picacho Lane
Montecito, CA 93108
Phone: 805-969-9278
Fax: 805-969-2399
Officers:
George D. Lilly, Pres. & Chief Exec. Officer
Robert D. McCurdy, V.P., Finance
Weldon B. Paulsen, V.P., Engineering
Pamela D. Heilman, Secy.
Ownership: George D. Lilly.
Represented (legal): Hodgson, Russ, Andrews, Woods & Goodyear (Buffalo, NY).
TV Stations (6):
Kansas: KSNG, Garden City; KSNC, Great Bend; KSNT, Topeka; KSNW, Wichita.
Michigan: 26.36% of WJRT-TV, Flint-Saginaw-Bay City.
Nebraska: KSNK, McCook, NE-Oberlin, KS.

SMITH BROADCASTING GROUP INC.

Suite 420
3839 4th St. N
St. Petersburg, FL 33703
Phone: 813-821-7900
Fax: 813-821-8092
Officers:
Robert N. Smith, Pres.
David A. Fitz, Exec. V.P. & Treas.
Charlie Goode, Engineering Dir.
Barbara Kacy, Secy.
Ownership: Robert N. Smith, 94.5%; others, 5.5%.
Represented (legal): Hogan & Hartson.
TV Stations (7):
California: KEYT-TV, Santa Barbara.
Kansas: KBSD-TV, Ensign; KBSL-TV, Goodland; KBSH-TV, Hays; KWCH-TV, Wichita-Hutchinson.
Pennsylvania: WATM-TV, Altoona; WWCP-TV, Johnstown.

SMITH BROADCASTING INC.

Box 2555
1000 Monte Sano Rd.
Huntsville, AL 35804
Phone: 205-533-3131
Officers:
Elizabeth Smith, Chmn.
M. D. Smith IV, Pres.
Ownership: Elizabeth Smith, 70.5%; M. D. Smith IV, 15.17%; Anita Smith Johnson, 14.1%; F. Ralph Dowdy, 0.24%.
TV Stations (1):
Alabama: WAAY-TV, Huntsville-Decatur.

SMITH TELEVISION INVESTMENT CO.

Box 1207
Elmira, NY 14902
Phone: 607-733-5518
Fax: 607-734-1176
Officers:
Robert N. Smith, Pres.
David A. Fitz, V.P., Finance
Robert D. Grissom, V.P. & Gen. Mgr.
Ownership: Robert N. Smith, Principal. See also Harron-Smith Television Partnership.

TV Stations (2):
New York: 51% of WETM-TV, Elmira-Corning; 66% of WKTU, Utica.

SON BROADCASTING INC.

Box 4338
Albuquerque, NM 87106
Phone: 505-473-1111
Officers:
Belmarino R. Gonzales, Pres.
Angie Gonzales, V.P.
Marcimiliano Baca, V.P.
Ted R. Gonzales, Secy.
Vickie A. Archiveque, Treas.
Ownership: Non-stock, non-profit corp.
Represented (legal): Dan Sosa & Charles Solomon.
TV Stations (1):
New Mexico: KCHF, Santa Fe.
LPTV Stations (2):
New Mexico: K61EQ, Albuquerque; K28CE, Socorro.
TV Translators:
New Mexico: K51DM, Antonito & K58DW, Taos.

SONLIGHT BCSTG. SYSTEMS INC.

120 Zeigler Circle E
Mobile, AL 36608
Phone: 205-633-2100
Fax: 205-633-2174
Officers:
Jay Alan Sekulow, Chmn.
Stuart J. Roth, Chief Exec. Officer & Gen. Counsel
Stephen B. Box, Chief Financial Officer
Ownership: Jay Alan Sekulow, Stuart J. Roth & Stephen B. Box, 33.3% each.
Represented (legal): Fisher, Wayland, Cooper & Leader.
TV Stations (5):
Alabama: WMPV-TV, Mobile; WMCF-TV, Montgomery.
Georgia: WELF, Dalton.
Mississippi: WBUY, Holly Springs.
Tennessee: WPGD, Hendersonville.
LPTV Stations (3):
Alabama: W52BC, Selma.
Tennessee: W65BF, Memphis; W36AK, Nashville.

SONSHINE FAMILY TV INC.

428 Gaffney Hill Rd.
Easton, PA 18042
Phone: 215-767-7144
Ownership: Patricia F. Huber, Pres.
Represented (legal): Blair, Joyce & Silva.
TV Stations (1):
Pennsylvania: WBPH-TV, Bethlehem.

SOUTHEASTERN COMMUNICATIONS INC.

855 Lovers Lane
Bowling Green, KY 42102-6827
Phone: 502-781-2140
Ownership: Cyrus Jeff Bland & Billy Speer, Principals.
TV Stations (1):
Kentucky: WKNT, Bowling Green.

SOUTHEASTERN OHIO TELEVISION SYSTEM

629 Downerd Rd.
Zanesville, OH 43701
Phones: 614-453-0361; 614-452-5431
Fax: 614-452-6553
Officers:
Norma Jean Littick, Chmn.
Allan Land, V.P. & Gen. Mgr.
Richard Ebersole, Chief Financial Officer
Ownership: Norma Jean Littick, 83%; John Graham, 17% (represents family interest).
Represented (legal): J. Richard Carr.

TV Stations (1):
Ohio: WHIZ-TV, Zanesville.
Radio Stations:
Ohio: WHIZ-AM-FM, Zanesville.

SOUTHERN BROADCAST CORP. OF SARASOTA

Box 21239
Sarasota, FL 33583
Phone: 813-923-8840
Fax: 813-924-3971
Officers:
Stanley B. Crumley, Pres. & Chief Exec. Officer
Glenwood Ecklund, Exec. V.P.
William Giles, Business Mgr.
Ownership: Calkins Newspapers Inc., 86.5%; Southern Broadcast Group Inc., 13.5%; R & W Partners, 5%. CNI ownership: Carolyn C. Smith, V.P. & Dir., 33.3%; Shirley C. Ellis, V.P. & Dir., 33.3%; Sandra C. Hardy, V.P. & Dir., 33.3%. SBGI ownership: Douglas C. Barker, Pres., 29.78%; J. Manuel Calvo, V.P. & Treas., 24.72%; J. Bruce Irving, Secy., 16.85%; Glenwood C. Ecklund, 8.99%; Matthew L. Leibowitz, Asst. Treas., 6.74%; Linda Des Marais, 5.62%; John M. Spencer, 4.49%; Robert A. Chernet, 1.12%; Jean R. Wildstein, 1.12%; Michael Bumham, 0.56%. Calkins Newspapers owns & operates the Intelligence Record in Doylestown, PA; Bucks County Courier Times in Levittown, PA; Burlington County Times in Willingboro, NJ; Beaver County Times in Beaver, PA; South Dade News Leader in Homestead, FL.
Represented (legal): Liebowitz & Associates.
TV Stations (1):
Florida: WWSB, Sarasota-Bradenton.

SOUTHWEST FLORIDA TELECOMMUNICATIONS INC.

Suite 800
2150 Goodlette Rd.
Naples, FL 33940
Phone: 813-261-4600
Fax: 813-261-4603
Officers:
William T. Darling Sr., Chmn. & Chief Exec. Officer
Jack Spless, Chief Operating Officer
Jim Davis, Chief Financial Officer
Ownership: William T. Darling, 51%.
Represented (legal): Latham & Watkins.
TV Stations (1):
Florida: WNPL-TV, Naples.

FRANK K. SPAIN

Box 3660
Fort Pierce, FL 34948-3660
Phone: 407-467-1000
Officers:
Frank K. Spain, Pres.-Treas.
Robert M. Ledbetter, V.P.-Secy.
Represented (legal): Haley, Bader & Potts.
TV Stations (1):
Mississippi: WMDN, Meridian.
Other Holdings:
See WTVA Inc.

SPARTAN RADIOCASTING INC.

Box 1717
Spartanburg, SC 29304-1717
Phone: 803-576-7777
Fax: 803-587-4480
Officers:
Walter J. Brown, Chmn. & Chief Exec. Officer
Nick Evans, Pres.
Boyd Bunting, Secy.-Treas.
Debra K. McIntyre, Asst. Secy.-Treas.
Ownership: Walter J. Brown, 55%; remainder held by over 50 others.
Represented (legal): Covington & Burling.

TV Stations (5):
 Florida: WMBB, Panama City.
 Georgia: WJBF, Augusta.
 Iowa: KIMT, Mason City.
 South Carolina: WBTV, Florence; WSPA-TV,
 Greenville-Spartanburg & Asheville.
 Radio Stations:
 South Carolina: WSPA-AM-FM, Greenville-
 Spartanburg, SC-Asheville, NC.

STAINLESS BROADCASTING CO.

3rd & Montgomery Ave.
 North Wales, PA 19454
 Phone: 215-699-4871
 Fax: 215-699-9597
 Officers:
 Henry J. Guzewicz, Chmn.
 Nora L. Guzewicz, Pres. & Chief Financial
 Officer
 Ownership: Henry J. Guzewicz & Richard J.
 Eberle, Principals.
 TV Stations (2):
 New York: WICZ-TV, Binghamton.
 Oregon: KTVZ, Bend.

STANDFAST BCSTG. CORP.

Box 98E
 Rural Rte. 2
 Fillmore, NY 14735
 Phone: 607-937-6144
 Fax: 607-937-6144
 Officers:
 David Grant, Pres. & Program Dir.
 Vicki Fegley, Secy.
 Molly Grant, Treas.
 James Fegley, Dir., Operations
 Ownership: David Grant, 60%; Molly Grant,
 10%; others, each holding less than 2%.
 TV Stations (1):
 New York: WYDC, Coming.

STAUFFER COMMUNICATIONS INC.

Box 119
 Topeka, KS 66601
 Phone: 913-272-3456
 Officers:
 John H. Stauffer, Chmn.
 Frank Shepherd, Pres. & Chief Exec. Officer
 Gerald N. Holley, V.P., Broadcasting
 Ownership: Stanley H. Stauffer & John Stauf-
 fer. Note: Sale to Morris Communications
 pending.
 Represented (legal): Dow, Lohmes & Albert-
 son.
 TV Stations (9):
 California: KCOY-TV, Santa Maria.
 Colorado: KTVS, Sterling.
 Kansas: WIBW-TV, Topeka.
 Missouri: KMIZ, Columbia.
 Nebraska: KSTF, Scottsbluff-Gering.
 Wyoming: KGWC-TV, Casper; KGWN-TV,
 Cheyenne; KGWL-TV, Lander-Riverton;
 KGWR-TV, Rock Springs.

LPTV Stations (1):
 Wyoming: K16AE, Gillette.
 Radio Stations:
 Kansas: WIBW-AM-FM, Topeka.
 Texas: KGNC-AM-FM, Amarillo.
 Newspapers:
 Colorado: Glenwood Post (Glenwood
 Springs).
 Florida: Haines Herald & Ridge Shopper, Kis-
 simeee Osceola Advertiser, North Lake-
 land Shopper, South Lakeland Shopper,
 Winter Haven Shopper, Bartow Shopper,
 Lake Wales Shopper, Lake Wales Daily
 Highlander.
 Kansas: Topeka Capital-Journal, Arkansas
 City Traveler, Newton Kansan, Pittsburg
 Morning Sun, Dodge City Globe.
 Michigan: Hillsdale Daily News, Holland Sen-
 tinel.
 Minnesota: Brainerd Daily Dispatch.
 Missouri: Blue Springs Examiner, Hannibal
 Courier-Post, Independence Examiner.

Nebraska: Beatrice Daily Sun, Grand Island
 Independent, York News-Times.
 Oklahoma: Ardmore Daily Ardmoreite,
 Shawnee News-Star.
 South Dakota: Brookings Register, Yankton
 Press & Dakotan.
 Tennessee: Knoxville West Side Story, Oak
 Ridge Oak Ridger.
 Other Holdings:
 Kansas City Royals Radio Network, Kansas
 City, MO, Wildcat Sports Network, Kansas
 Agricultural Network, Kansas Information
 Network, Topeka, KS.
 Grit Publishing Co., Williamsport, PA.

STEPHENS COUNTY BROADCASTING CO.

Box 907
 Toccoa, GA 30577
 Phone: 404-886-0032
 Officers:
 Roy E. Gaines, Pres. & Gen. Mgr.
 Evelyn F. Gaines, Secy.-Treas.
 Ownership: Roy E. Gaines, 50.2%; Hugh W.
 Whitworth, 9.95%; Thomas R. Williams,
 9.95%; Thomas A. Arrendale Jr., 4.98%;
 Ben F. Cheek III, 4.98%; Dorothy A. C. Hay,
 4.98%; Robert E. Hamby, 4.98%; Tommy
 Scott, 4.98%; Mary Ailene Coggins,
 1.65%; Nancy C. Whitworth, 1.65%; Shir-
 ley S. McNeely, 1.67%.
 Represented (legal): Bryan Cave.
 TV Stations (1):
 Georgia: WNEG-TV, Toccoa.
 Radio Stations:
 Georgia: WNEG(AM), Toccoa.

STEPHENS GROUP INC.

111 Center St.
 Little Rock, AR 72201
 Phones: 501-377-2284; 501-784-9404
 Officer:
 Jackson T. Stephens, Pres.
 TV Stations (1):
 Nevada: KOLO-TV, Reno.
 Cable Holdings:
 Donrey Media Group, see listing in Cable
 System Ownership.

SUDBRINK BROADCASTING

255 S. Country Rd.
 Palm Beach, FL 33480
 Phone: 407-684-7488
 Ownership: Robert W. Sudbrink & Marion
 Sudbrink, Principals.
 Represented (legal): Haley, Bader & Potts.
 TV Stations (1):
 Illinois: WCEE, Mount Vernon-Salem-Cen-
 tralia.
 Kentucky: WDKA, Paducah (CP).
 Radio Stations:
 Florida: WBIX(AM), Jacksonville.

SUNBEAM TELEVISION CORP.

1401-79th St. Causeway
 Miami, FL 33141
 Phone: 305-751-6692
 Officers:
 Robert Leider, Chief Exec. & Operating Offi-
 cer
 Roger Metcalf, Chief Financial Officer
 Ownership: Edmund Ansin, Principal.
 TV Stations (2):
 Florida: WSVN, Miami-Fort Lauderdale.
 Massachusetts: WHDH-TV, Boston.

SUNBELT BROADCASTING CO.

1500 Foremaster Lane
 Las Vegas, NV 89116
 Phone: 702-642-3333
 Fax: 702-399-0767
 Officers:
 James E. Rogers, Pres.
 Rolla D. Cleaver, Exec. V.P., Operations

Janet F. Rogers, Exec. V.P. & Secy.
 Gene Greenberg, V.P. & Dir. of Sales
 Joan Zucker, V.P., Finance
 Louis Weiner Jr., Treas. & Asst. Secy.
 Ownership: James E. Rogers, 48.9%; Louis
 Wiener Jr., 30%; Janet F. Rogers, 12.53%;
 Clark H. Tester, 5%; James E. Rogers,
 Trustee, 1.07%; Rolla Cleaver, 1.5%; Gene
 Greenberg, 1%.
 Represented (legal): Gerald Rourke.
 TV Stations (3):
 Arizona: KYMA, Yuma.
 Nevada: KVBC, Las Vegas; KRNK, Reno.

SUNBELT TELEVISION INC.

Box 6464
 Victorville, CA 92392
 Phone: 619-251-5888
 Officers:
 Margaret R. Jackson, Chmn.
 Sam Frew, Chief Exec. Officer
 Ownership: Ray Webb, 47.5%; Margaret R.
 Jackson, 47.5%; Pat Buttram, 5%.
 TV Stations (1):
 California: KHJ, Barstow.

**SUNBELT-SOUTH TELECOMMUNI-
 CATIONS LTD.**

Box 917
 Cordele, GA 31015
 Phone: 912-273-0001
 Ownership: William B. Goodson, Gen. Part-
 ner, 65%; Phillip A. Streetman, Gen. Part-
 ner, 35%.
 TV Stations (1):
 Georgia: WSST-TV, Cordele.

**SUPERIOR COMMUNICATIONS
 GROUP INC.**

1910 Cochran Rd.
 Pittsburgh, PA 15220
 Phone: 412-344-2240
 Fax: 412-344-3366
 Officers:
 Albert M. Holtz, Chmn. & Chief Exec. Officer
 Richard J. Roberts, V.P. & Controller
 Ownership: Albert M. Holtz & Perry A. Sook,
 majority shareholders.
 TV Stations (2):
 Kentucky: WDKY-TV, Danville-Lexington.
 Oklahoma: KOCB, Oklahoma City.

SUPERSTATION INC.

Box 105264
 1050 Techwood Dr. NW
 Atlanta, GA 30318
 Phone: 404-827-1717
 Officers:
 Terry Segal, Exec. V.P. & Gen. Mgr.
 Kate McSweeney, V.P., Programming
 Bill Cox, V.P., Programming
 Ownership: Turner Broadcasting System Inc.
 TBSI ownership: R. E. Turner, Chmn.,
 57.7%; Tele-Communications Inc., 12.55%;
 Time Warner Inc. See TCI & Time Warner
 in Cable TV Ownership.
 TV Stations (1):
 Georgia: WTBS, Atlanta.
 Other Holdings:
 Castle Rock Entertainment, Hanna-Barbera
 Productions, New Line Cinema. Controls
 cable networks CNN, CNN Headline News,
 Turner Classic Movies, Turner Network TV
 (TNT), The Cartoon Network.
 Turner controls Atlanta Braves (professional
 baseball team), Atlanta Hawks (profes-
 sional basketball team).

**TAK COMMUNICATIONS INC.,
 DEBTOR-IN-POSSESSION**

Suite 460
 1355 Piccard Dr.
 Rockville, MD 20850
 Phone: 301-921-8880

Officers:
 Sharad Tak, Chmn. & Pres.
 Brian K. Mercer, Chief Financial Officer
 TV Stations (8):
 Hawaii: KHVO, Hilo; KITV, Honolulu; KMAU,
 Wailuku.
 New York: WGRZ-TV, Buffalo.
 Wisconsin: WQOW-TV, Eau Claire; WXOW-
 TV, La Crosse; WKOW-TV, Madison;
 WAOW-TV, Wausau.

SARKES TARZIAN INC.

Box 62
 Bloomington, IN 47402
 Phone: 812-332-7251
 Officers:
 Thomas Tarzian, Chmn. & Chief Exec. Officer
 Valerie Carney, Sr. V.P. & Gen. Counsel
 Robert Davis, Sr. V.P., Financial & Account-
 ing
 Thomas Tolar, Exec. V.P., TV & Pres. & Gen.
 Mgr., WRCB-TV
 Geoffrey Vargo, Exec. V.P., Radio
 Candace Wendling, V.P., Pres. & Gen. Mgr.,
 WAJI & WLDE
 Lawson Fox, V.P. & Gen. Mgr., KTVN
 Tom Hunt, V.P. & Gen. Mgr., WGCL & WTTS
 Ownership: Thomas Tarzian, 56.83%; Mary
 Tarzian, 30.08%; Patricia Tarzian,
 10.26%; University of LaVerne, 2.3%.
 Represented (legal): Leventhal, Senter & Ler-
 man.
 TV Stations (2):
 Nevada: KTVN, Reno.
 Tennessee: WRCB-TV, Chattanooga.
 Radio Stations:
 Indiana: WGCL(AM) & WTTS(FM), Bloo-
 mington; WAJI(FM) & WLDE(FM), Fort
 Wayne.

TCS TELEVISION PARTNERS

350 Park Ave.
 16th Floor
 New York, NY 10022
 Phone: 212-980-7110
 Fax: 212-980-8374
 Officers:
 I. Martin Pompadur, Pres.
 Elizabeth Yates, Secy.-Treas.
 Ownership: TCS Management Corp., Gen.
 Partner, 1%; ML Media Opportunity Part-
 ners, Ltd. Partner, 50%; Commonwealth
 Capital Partners, Ltd. Partner, 49%.
 TV Stations (3):
 Georgia: WRBL, Columbus.
 Indiana: WTWO, Terre Haute.
 Missouri: KQTV, St. Joseph.

TELECINCO INC.

Box 43
 Mayaguez, PR 00681
 Phone: 809-832-1150
 Officers:
 Alfredo R. de Arellano, Chmn. & Chief Exec.
 Officer
 Eduardo Bado, Chief Operating Officer
 Benjamin Torres, Chief Financial Officer
 Branch Offices:
 Darlington Bldg.
 Mayaguez, PR 00680
 Phone: 809-831-5555
 First Federal Bldg.
 Santurce, PR 00908
 Phone: 809-721-4054
 TV Stations (1):
 Puerto Rico: WORA-TV, Mayaguez-Aguadi-
 lla.
 LPTV Stations (1):
 Puerto Rico: W088M, Mayaguez.

TELECORPUS INC.

102 N. Mesquite
 Corpus Christi, TX 78401
 Phone: 512-883-2823

TV Station Owners

Officers:

Jose R. DeLeon Jr., Pres.
Olivero Everett, V.P.
C. G. Oliveira, Secy.-Treas.
Ownership: Tony Bonilla, Roberto Bosquez, Jose R. De Leon Jr., Olivero Everett, Humberto Garcia, Oscar Garcia, C. G. Oliveira & Ernesto Sierra, 11.11% each.
TV Stations (1):
Texas: KORO, Corpus Christi.

TELEMUNDO GROUP INC.

1740 Broadway
18th Floor
New York, NY 10019
Phone: 212-492-5500
Fax: 212-492-5659
Officers:
Saul P. Steinberg, Chmn.
Joaquin F. Blaya, Chief Exec. Officer
Jose C. Cancela, Pres., Station Group
Peter J. Housman II, Pres., Business/Corporate Affairs & Chief Financial Officer
Maria I. (Marisa) Chaves, Sr. V.P., Sales
Filiberto Fernandez, Sr. V.P., Mktg.
Gustavo Pupo-Mayo, Sr. V.P., News & Public Affairs
Kevin M. Sheehan, Sr. V.P. & Controller
Horace G. Dawson III, V.P., Asst. Gen. Counsel & Asst. Secy.
Hernand V. Gonzalez Jr., V.P., Merchandising & Promotions
Raymond R. Gutierrez, V.P., Human Resources

Branch Offices:
435 N. Michigan Ave.
Suite 1310
Chicago, IL 60611
Phone: 312-321-1911
Fax: 312-321-1916
Mike O'Shea, Sales Mgr.
1860 Two Lincoln Center
5420 LBJ Freeway
Dallas, TX 75240
Phone: 214-661-2560
Fax: 214-661-2605
Jose Chapa, Sales Mgr.
18101 Von Karman
Suite 660
Irvine, CA 92715
Phone: 714-252-0552
Fax: 714-440-2814
Sylvia Rueda, Sales Mgr.
6500 Wilshire Blvd.
Suite 1220
Los Angeles, CA 90048
Phone: 213-658-6868
Fax: 213-653-2367
Hilary Dubin, Regional Mgr.

Charleston Bldg.
Suite 221
8600 N.W. 53rd Terrace
Miami, FL 33166
Phone: 305-889-7586
Fax: 305-594-9528
Mari Vila, Sales Mgr.

6234 San Pedro
San Antonio, TX 78216
Phone: 210-524-9166
Fax: 210-366-4947
Karl Meyer, Sales Mgr.
250 Montgomery St.
Suite 510
San Francisco, CA 94104
Phone: 415-421-6071
Fax: 415-421-6602
Joe Corderi, Sales Mgr.
Ownership: Reliance Capital Group L.P., 52.6%; Reliance Insurance Co., 34.1%.
Saul P. Steinberg, 66%; remainder publicly held.
TV Stations (7):
California: KVEA, Corona-Los Angeles;
KSTS, San Jose.

Florida: WSCV, Fort Lauderdale.
New York: WNUJ, New York, NY-Newark, NJ.
Puerto Rico: WKAQ-TV, San Juan.
Texas: KTMD, Galveston-Houston; KVDA, San Antonio.
LPTV Stations (10):
California: K61F, Modesto; K470Q, Sacramento; K27E, Santa Maria; K52CK, Stockton & Lodi.
Colorado: K49CJ, Colorado Springs.
New Mexico: K52BS, Santa Fe.
Texas: K11SF, Austin; K49CD, Odessa; K60EE, Odessa.
Utah: K48EJ, Salt Lake City.
LPTV Permits (3):
Massachusetts: W32AY, Boston.
Texas: K40DX, Abilene; K36DV, Amarillo.

TELEVISION COMMUNICATIONS INC.

Box 16106
Greensboro, NC 27416
Phone: 910-376-6016
Fax: 910-376-6018
Officers:
Steve Rehburg, V.P. & Gen. Mgr.
Ownership: Jack Rehburg, Pres.-Treas.
TV Stations (1):
North Carolina: WAAP, Burlington.

TELEVISION STATION PARTNERS

L.P.
321 Railroad Ave.
Greenwich, CT 06830
Phone: 203-622-4860
Fax: 203-622-4873
Officers:
I. Martin Pompadur, Chmn., Chief Exec. & Chief Operating Officer
Victor Kopko, Chief Financial Officer
Ownership: GP Station Partnership, Gen. Partner. GPSP ownership: I. Martin Pompadur, Gen. Partner, 46.75%; Saluki Investors Corp., Gen. Partner, 23.14%; Eliot Stein Jr., Gen. Partner, 8.75%; 1345 Media Corp., Ltd. Partner, 7.14%; Rothchild Media Inc., Ltd. Partner, 7.14%; Bruce Maggin, Ltd. Partner, 4.69%; Donald I. Richenthal, Ltd. Partner, 1.56%; Herbert Paul, Ltd. Partner, 0.5%; Louis Powell Estate, Ltd. Partner, 0.5%. SIC ownership: Ralph E. Becker, 90%; Jane M. Becker, 10%. Pompadur has interest in Northeastern Television Investors, TCS Television Investors and in ML Media Partners L.P. (see listings).
Represented (legal): Wiley, Rein & Fielding.
TV Stations (4):
Georgia: WRDW-TV, Augusta.
Michigan: WEYI-TV, Saginaw-Flint-Bay City-Midland.
New York: WRDC-TV, Rochester.
Ohio: WTOV-TV, Steubenville, OH-Wheeling, WV.

THOMAS BROADCASTING CO.

Box 251
Oak Hill, WV 25901
Phone: 304-469-3361
Officers:
Helen Thomas, Chmn.
Robert R. Thomas III, Chief Exec. Officer
Al Marra, Chief Operating Officer & Programming Dir.
Ownership: Helen G. Thomas, 42.7%; Robert R. Thomas III, 11.4%; Helen L. Thomas, 11.4%; John G. Thomas, 11.4%; Barbara L. T. Canterbury, 11.4%; Sarah A. Thomas, 11.4%.
Represented (legal): Fletcher, Heald & Hildreth.
TV Stations (1):
West Virginia: WOAY-TV, Oak Hill-Beckley-Bluefield.

THUNDER BAY BROADCASTING CORP.

1390 Bagley St.
Alpena, MI 49707
Phone: 517-356-3434
Officers:
Stephen A. Marks, Pres.
Curt Smith, V.P., Gen. Mgr. & Programming Dir.
Theresa Stoppa, Secy.-Treas.
Ownership: Stephen A. Marks, 88.5%. Marks owns Glendive Bcstg. Corp. (see listing).
Represented (legal): Richard G. Boyce.
TV Stations (1):
Michigan: WBKB-TV, Alpena.

TIDEWATER CHRISTIAN COMMUNICATIONS CORP.

2700 Washington Ave.
Newport News, VA 23607-3947
Phone: 804-627-7500
Ownership: Maurice Barco, Rev. Anne Bames, Rev. Daniel Burton, Rev. Samuel Camuth, Dr. Wilbert D. Edgerton, Bishop Sam Green Jr., Richard R. Honabue, Rev. C. K. Jones, Rev. James E. Vaughan & Rev. Charles E. Williams, 10% each.
TV Stations (1):
Virginia: WJCB, Norfolk.

TOLEDO TELEVISION INVESTORS

L.P.
300 S. Byrne Rd.
Toledo, OH 43615
Phone: 419-535-0024
Fax: 419-535-0202
Officers:
Ralph E. Becker, Chmn. & Chief Exec. Officer
Brett D. Comwell, Pres. & Gen. Mgr.
Victor Kopko, Chief Financial Officer
Beverly Knickerbocker, Creative Services Dir.
Ownership: Television of Toledo Inc., Gen. Partner. TOTI ownership: Ralph E. Becker, Chmn. For other Becker interests, see WHP Television L.P.
Represented (legal): Fisher, Wayland, Cooper & Leader.
TV Stations (1):
Ohio: WNWO-TV, Toledo.

TRANS AMERICA BCSTG. CORP.

6803 West Blvd.
Inglewood, CA 90302
Phone: 213-678-3731
Fax: 213-678-9696
Officers:
Albert J. Williams, Chmn. & Chief Exec. Officer
Gerardo Borrego, V.P., Chief Operating & Financial Officer
Ownership: Albert J. Williams, 79.9%; Jack M. Reeder Estate, 20.1%. Williams owns 60% and Jack M. Reeder Estate owns 15% of Radio Nevada Corp., licensee of KDWN (AM), Las Vegas, NV.
Represented (legal): Miller & Fields; Reed, Smith, Shaw & McClay; Finkle & Barsamian.
TV Stations (1):
California: KAIL, Fresno.
Radio Stations:
California: KTYM(AM), Inglewood.

TREASURE COAST COMMUNICATIONS INC.

Box 501137
Palm Bay, FL 32950-1137
Phone: 407-725-0056
Fax: 407-951-2669
Officers:
Robert J. Rich, Pres. & Chief Exec. Officer
Branch Office:
6525 Babcock St. NE

Palm Bay, FL 32909
Phone: 407-725-0056
Ownership: Robert J. Rich.
Represented (legal): Benito Gaguine.
TV Stations (1):
Florida: WRB, Melbourne.

TREXAR CORP.

270 S. Service Rd.
Melville, NY 11747
Phone: 516-777-8855
Fax: 516-777-8180
Officers:
Michael C. Pascucci, Pres.
Marvin Chauvin, Chief Exec. Officer
Mark A. Freeman, Sr. V.P. & Secy.-Treas.
John A. Danzi, V.P.
Christopher S. Pascucci, V.P. & Asst. Secy.
Ownership: Michael C. Pascucci & Jocelyn Pascucci, Trustees, 44.57% jointly; Michael C. Pascucci & Christopher S. Pascucci, Trustees, 26.81% jointly; John A. Danzi, 9%; Christopher S. Pascucci, 4.69%; Dawn Pascucci, 3.69%; Michael A. Pascucci, 3.69%; Ralph P. Pascucci, 3.69%; Mark A. Freeman, 3.15%; Michael C. Pascucci, 0.72%.
Represented (legal): Arent, Fox, Kintner, Plotkin & Kahn.
TV Stations (1):
New York: WJIG, Riverhead.
LPTV Stations (1):
New York: W57BC, Mineola.

TRIBUNE BROADCASTING CO.

No. 1900
435 N. Michigan Ave.
Chicago, IL 60611
Phone: 312-222-3333
Fax: 312-329-0611
Officers:
Charles Brumback, Chmn. & Chief Exec. Officer, Tribune Co.
James C. Dowdle, Exec. V.P., Media Operations, Tribune Co.
Donald Grenesko, Sr. V.P. & Chief Financial Officer, Tribune Co.
David Hiller, Sr. V.P., Development, Tribune Co.
Dennis J. FitzSimons, Exec. V.P., Tribune Broadcasting
Rick Jacobson, Pres. & Chief Exec. Officer, Tribune Entertainment
Gerald Agema, V.P., Operations & Chief Financial Officer, Tribune Bcstg.
James L. Ellis, V.P., Creative Services, Tribune Broadcasting Co.
John W. Madigan, Pres. & Chief Operating Officer, Tribune Co.
Shaun Sheehan, V.P., Washington, Tribune Co.
Ownership: Tribune Co., publicly held.
Represented (legal): Sidley & Austin.
TV Stations (8):
California: KTLA, Los Angeles.
Colorado: KWGN-TV, Denver.
Georgia: WGNX, Atlanta.
Illinois: WGN-TV, Chicago.
Louisiana: WGNO, New Orleans.
Massachusetts: WLVI-TV, Cambridge-Boston.
New York: WPXI, New York.
Pennsylvania: WPHL-TV, Philadelphia.
MDS Systems:
Illinois: WDF49, Chicago; WGW344, Waukegan.
MMDS Systems:
Louisiana: WLW963, New Orleans (CL).
Radio Stations:
California: KCTC(AM) & KYMX(FM), Sacramento.
Colorado: KEZW(AM) & KOSI(FM), Aurora-Denver.
Illinois: WGN(AM), Chicago.
New York: WQCD(FM), New York.

Newspapers:
 California: Escondido Times-Advocate; The Californian, Temecula.
 Florida: Sun-Sentinel, Fort Lauderdale; Orlando Sentinel.
 Illinois: Chicago Tribune.
 Virginia: Daily Press, Newport News.
 Other Holdings:
 Interest in Canadian newsprint manufacturer, Tribune Entertainment, Chicago Land Television News.
 Professional sports team: Chicago Cubs.
 Features syndicator: Tribune Media Services Inc.
 Publishing: Contemporary Books, The Wright Group.
 Magazine: Farm Journal Inc.
 Multimedia: Compton's Multimedia Group Inc.

TRINITY BROADCASTING NETWORK INC.

Box C-11949
 Santa Ana, CA 94211
 Phone: 714-832-2950
 Fax: 714-730-3568
 Officers:
 Paul F. Crouch Sr., Pres.
 Jan Crouch, V.P.
 W. Ben Miller, V.P. & Engineering Dir.
 Norman G. Juggert, Secy.-Treas.
 Al Brown, Financial Dir.
 George Horvath, Low Power Dir.
 Rod Henke, Mktg. Dir.
 Barry Pfaeher, Programming Dir.
 Bob Higley, Cable Dir.
 Branch Office:
 Cable Headquarters
 2900 W. Airport Freeway
 Irving, TX 75062
 Phone: 214-313-1333
 Ownership: Non-profit organization. Paul Crouch is pres. of National Minority TV Inc. (see listing). Crouch & Juggert are dirs. of Community Educational Television.
 Represented (legal): May & Dunne, Chartered.
 TV Stations (11):
 Arizona: KPAZ-TV, Phoenix.
 California: KTVN-TV, Santa Ana-Los Angeles.
 Florida: WHFT, Miami.
 Georgia: WHSG, Monroe.
 Indiana: WCLJ, Bloomington-Indianapolis; WKOI, Richmond.
 New York: WTVY, Poughkeepsie.
 Ohio: WDLI, Canton.
 Oklahoma: KTBO-TV, Oklahoma City.
 Texas: KDTX-TV, Dallas.
 Washington: KTBW-TV, Tacoma-Seattle.
 LPTV Stations (14):
 Alabama: W41BN, Dothan; W64BJ, Scottsboro.
 Arizona: K20CZ, Bullhead City; K62BA, Flagstaff; K43CA, Quartzsite; K57BD, Tucson.
 Arkansas: K42BS, Fayetteville; K27DI, Fort Smith.
 California: K57FD, Atwater; K53DT, Monterey; K15CO, Porterville; K65DJ, Redding; K69FB, Sacramento; K45DU, Ventura; K33BT, Victorville.
 Colorado: K33DN, Denver; K47AQ, Denver; K57BT, Denver; K48CG, Loveland.
 Delaware: W67BG, Dover.
 Florida: W67BY, Fort Myers; W23AQ, Lake City; W60BK, St. Petersburg.
 Georgia: W23AC, Albany; W65BI, Augusta; W33AL, Brunswick; W67BJ, Savannah; W66BW, Valdosta; W46BZ, Waycross.
 Idaho: K47BE, Boise.
 Illinois: W34AY, Champaign; W36AO, Palatine; W22AJ, Waukegan.
 Indiana: W36AR, Lafayette; W24AI, Michigan City; W65BK, Terre Haute.
 Iowa: K61FF, Cedar Rapids; K58BX, Davenport; K42AM, Ottumwa; K65BY, Waterloo.

Kansas: K26BZ, Junction City; K31BW, Manhattan; K15CN, Salina; K21AP, Topeka; K59DA, Wichita.
 Kentucky: W62BH, Hopkinsville.
 Louisiana: K56DR, Baton Rouge; K45DI, Mermentau; K59DG, New Orleans.
 Maine: W51AG, Presque Isle.
 Maryland: W16AE, Cresaptown.
 Michigan: W66BV, Detroit; W19BA, Grand Rapids.
 Minnesota: K58BS, Minneapolis-St. Paul; K60DS, Rochester; K19BG, St. Cloud.
 Mississippi: W29BH, Biloxi; W31AG, Clarksdale; W25AD, Columbus; W33BH, Greenville; W25BA, Grenada; W36AC, McComb; W58BO, Natchez; W46AV, Pascagoula.
 Missouri: K56AU, Columbia; K39CP, Poplar Bluff; K52DH, Springfield; K34BR, St. Charles; K18BT, St. Louis.
 Montana: K53DW, Great Falls; K41CX, Helena; K26DD, Kalispell.
 Nebraska: K39AJ, Lincoln.
 Nevada: K19CU, Carson City; K57FA, Las Vegas; K45AV, Reno.
 New Jersey: W36BJ, Atlantic City.
 New York: W14AH, Binghamton; W14AZ, Glens Falls; W52BT, Jamestown; W22AZ, Olean; W41AE, Ulica.
 North Carolina: W68BL, Charlotte; W59BA, Goldsboro; W38BB, Raleigh; W66BT, Statesville; W20AL, Wilmington.
 North Dakota: K56ET, Fargo; K22DQ, Grand Forks; K40DE, Williston.
 Ohio: W40AE, Chillicothe; W68BP, Dayton; W32AR, Lexington; W21AI, Portsmouth; W47BC, Springfield; W39AI, Youngstown; W36AY, Zanesville.
 Oklahoma: K44BQ, Ardmore; K27AZ, Lawton.
 Oregon: K33AQ, Coos Bay; K58BG, Klamath Falls; K21BC, Lakeview; K14HA, Roseburg.
 Pennsylvania: W42BX, Erie; W52BO, Meadville; W42BJ, State College; W39BT, Williamsport.
 South Carolina: W44AX, Charleston; W54BI, Georgetown; W66BJ, Myrtle Beach.
 South Dakota: K20OA, Aberdeen; K15CW, Brookings; K38CQ, Huron; K27DB, Madison; K33CO, Rapid City; K66ET, Sioux Falls; K31DP, Yankton.
 Tennessee: W46AJ, Cookeville; W66AZ, Faragut; W35AH, Jackson; W31AS, Morristown.
 Texas: K51CK, Abilene; K63DR, Austin; K26AP, Brownwood; K17BP, Palestine; K42DA, Paris; K20BW, San Antonio; K33CK, San Antonio; K15BV, Uvalde.
 Utah: K39AK, Bonanza & Vernal; K64CJ, Ogden.
 Vermont: W16AL, Burlington.
 Virginia: W33AD, Concord; W32BA, Lynchburg; W49AP, Roanoke.
 Washington: K23AS, Aberdeen; K36DG, Longview; K55EB, Spokane.
 West Virginia: W39AZ, Parkersburg.
 Wisconsin: W68BS, Green Bay; W42AF, Ripon; W20AG, Sheboygan; K29DG, Wausau.
 Wyoming: K35CN, Green River/Rock Springs.
 LPTV Permits (26):
 California: K15DB, Santa Barbara.
 Florida: W58BK, Naples; W68CM, Panama City; W18BJ, St. Petersburg.
 Georgia: W19BP, Luella; W20BF, Tifton.
 Idaho: K15DG, Pocatello; K25EV, Twin Falls.
 Illinois: W30AW, Elgin.
 Kansas: K25DS, Junction City.
 Louisiana: K49DE, New Iberia.
 Maine: W63BR, York Center.
 Massachusetts: W67DF, Pittsfield.
 Missouri: K49DG, Springfield.
 New York: W44BG, Ithaca.
 Pennsylvania: W65CG, Pittsburgh.
 South Carolina: W40AW, Beaufort.

South Dakota: K63EE, Mitchell.
 Tennessee: W50AG, Nashville.
 Texas: K47ED, College Station/Bryan; K57FC, Corpus Christ; K46DL, Kingsville; K53EH, Lubbock.
 Virginia: W24OI, Virginia Beach.
 Washington: K57FJ, Spokane.
 Wisconsin: W19BH, Janesville.
 Radio Stations:
 Washington: KGHO-AM-FM, Aberdeen.
 TV Translators:
 California: K53AT Buelton-Solvang; K55CC Thousand Oaks; K60BB Desert Hot Springs; K62AN Palm Springs; K66BM Palm Springs.

TRI-STATE BROADCASTING CO. INC.

801 N. Oregon St.
 El Paso, TX 79902
 Phone: 915-532-5421
 Fax: 915-532-6793
 Officers:
 Richard E. Pearson, Pres. & Chief Exec. Officer
 Paul R. Anthony, Chief Financial Officer
 Ownership: El Paso Community Foundation.
 Represented (legal): Bryan Cave.
 TV Stations (1):
 Texas: KTSM-TV, El Paso.
 Radio Stations:
 Texas: KTSM-AM-FM, El Paso.

TRI-STATE CHRISTIAN TV INC.

Box 1010
 Marion, IL 62959-1010
 Phone: 618-997-9333
 Fax: 618-997-1859
 Officers:
 Garth W. Coonce, Pres.
 Bradley Cagle, Chief Financial Officer
 Julie Nolan, Secy.
 Christina M. Coonce, Treas.
 Victoria M. Clark, Asst. Secy.
 Ownership: Non-profit organization.
 Represented (legal): May & Dunne, Chartered.
 TV Stations (6):
 Illinois: WTCT, Marion.
 Indiana: WINM, Angola.
 Michigan: WTLJ, Muskegon; WAQP, Saginaw.
 New York: WNYB-TV, Buffalo.
 North Carolina: WLXI-TV, Greensboro.
 LPTV Stations (4):
 Indiana: W66BD, Fort Wayne.
 Kentucky: W54AE, Paducah.
 Michigan: W59CA, Jackson; W69BJ, Lansing & East Lansing.
 TV Translators:
 Michigan: W24BO, Kalamazoo.
 New York: W59BV, Rochester.
 Virginia: W18BG, Danville.

TRI-STATE FAMILY BROADCASTING

Box 2616
 3100 Bath Ave.
 Ashland, KY 41101
 Phone: 606-329-2700
 Officer:
 Claude Messinger, Chief Exec. Officer
 Ownership: Claude Messinger, 49.69%; Charles Stewart, 18.97%; John Alley, 9.03%; G. O. McClellan, 9.03%; 3 others with less than 5.2% each.
 TV Stations (1):
 Kentucky: WTSF, Ashland.

TV 49 INC.

4311 E. Oakwood Rd.
 Oak Creek, WI 53154
 Phone: 414-764-4953
 Fax: 414-764-5190
 Officers:
 Joel J. Kinlow Sr., Chmn. & Pres.

Arvis Kinlow, V.P. & Secy.-Treas.
 Ownership: Joel J. Kinlow Sr., 99%; Arvis Kinlow, 1%.
 TV Stations (1):
 Wisconsin: WJJA, Racine.

TV MUSCLE SHOALS INC.

840 Cypress Mill Rd.
 Box 2220
 Florence, AL 35630
 Phone: 205-767-1515
 Fax: 205-764-7750
 Officers:
 Richard B. Biddle, Chmn.
 Rick Biddle, Pres. & Gen. Mgr.
 Mildred Cornelius, Chief Financial Officer
 Ownership: Richard B. Biddle, 52%; Rick Biddle, 26%; Holly Biddle, 22%.
 Represented (legal): Munsey, Ford & Hefflin (Tusculum, AL).
 TV Stations (1):
 Alabama: WOWL-TV, Florence.

UHF CHANNEL 59 CORP.

9805 E. Iliif Ave.
 Denver, CO 80439
 Phone: 303-751-5959
 Fax: 303-751-5993
 Officers:
 David M. Drucker, Pres.
 Penny Drucker, V.P. & Secy.
 Charles Ergen, V.P. & Treas.
 Ownership: David M. Drucker, 20%; Charles Ergen, 80%. Drucker is pres. of Green TV Corp. (see listing). Drucker and Ergen have interest in Echonet Corp. (see listing in MMDS & LPTV Ownership).
 TV Stations (1):
 Colorado: KUBD, Denver.

RONALD ULLOA

900 S. Garfield Ave.
 Alhambra, CA 91801
 Phone: 214-263-8137
 TV Stations (1):
 Texas: 25% of KFWD, Fort Worth-Dallas.

UNITED COMMUNICATIONS CORP.

715 58th St.
 Kenosha, WI 53141
 Phone: 414-657-1000
 Officers:
 Howard J. Brown, Pres.
 Eugene W. Schulte, Sr. V.P. & Secy.-Treas.
 Ownership: Howard J. Brown, 56.5%; Eugene W. Schulte, 5.9%; Elizabeth K. Brown, 4.3%; other members of the Brown & Shulte families.
 Represented (legal): Jones, Waldo, Holbrook & McDonough.
 TV Stations (2):
 Minnesota: KEYC-TV, Mankato.
 New York: WNYN-TV, Carthage-Watertown.
 Newspapers:
 Massachusetts: Attleboro Sun Chronicle.
 Wisconsin: Kenosha News.

UNITED STATES MEDIA CORP.

Box 64577
 Virginia Beach, VA 23467-0577
 Phone: 804-523-7148
 Officers:
 Mike A. Barth, Pres.
 Larry Brown, Chief Financial Officer
 TV Stations (1):
 Texas: KXTX-TV, Dallas-Fort Worth.
 Radio Stations:
 Maryland: WNTR(AM), Silver Spring.
 North Carolina: WCNT(AM), Charlotte.
 Oklahoma: KNTL(FM), Oklahoma City.
 Other Holdings:
 Florida Radio Network, Orlando, FL.
 Interest in The Family Channel.

TV Station Owners

UNITED TELEVISION INC.

132 S. Rodeo Dr.
4th Floor
Beverly Hills, CA 90210
Phone: 310-281-4844
Fax: 310-659-8121
Officers:
Herbert J. Siegel, Chmn.
Evan C. Thompson, Pres. & Chief Exec. Officer
Garth S. Lindsey, Chief Financial Officer
Laurey J. Barnett, V.P. & Dir. of Programming
Tom Muir, Treas. & Controller
Ownership: Chris-Craft Industries, majority owner (see listing).
Represented (legal): Wilmer, Cutler & Pickering.
TV Stations (5):
Arizona: KUTP, Phoenix.
California: KBHK-TV, San Francisco.
Minnesota: KMSP-TV, Minneapolis-St. Paul.
Texas: KMOL-TV, San Antonio.
Utah: KTVX, Salt Lake City.
LPTV Stations (1):
Arizona: K14HC, Prescott.

UNIVISION—See Perenchio TV Inc.

UN2JC COMMUNICATIONS LTD.

5925 Cromo Dr.
El Paso, TX 79912
Phone: 915-833-0065
Fax: 915-584-8005
Officer:
Sara Diaz Warren, Pres.
Branch Office:
6200 Valeria
El Paso, TX 79912
Phone: 915-584-0044
Ownership: Sara Diaz Warren.
Represented (legal): Stuart B. Mitchell & Associates.
TV Stations (1):
Texas: KJLF-TV, El Paso.

JAMES L. UPCHURCH

Box 1080
Baxley, GA 31513
Phone: 912-367-9874
Fax: 912-367-5299
Officers:
James L. Upchurch, Chmn., Pres. & Chief Financial Officer
Lydia Syed, Chief Exec. & Operating Officer
Deja Ellis, Secy.-Treas.
Represented (legal): Allen, Moline & Harold.
TV Stations (1):
Georgia: WUBI, Baxley.
LPTV Stations (1):
Georgia: W34B0, Savannah.

URBAN BCSTG. CORP.

Suite 1002
1301 20th St. NW
Washington, DC 20036
Phone: 202-659-0709
Officers:
Theodore M. White, Pres.
Page E. Silver, V.P.-Secy.
Ownership: Theodore M. White, Pres., 55%; Page E. Silver, V.P.-Secy.; Silver King Bcstg. of Virginia Inc., 45% (see listing for Silver King Communications Inc.).
TV Stations (1):
Virginia: WTMW, Arlington.

VALLEY CHANNEL 48 INC.

1800 S. Main St.
Suite 850
McAllen, TX 78503
Phone: 210-687-4848
Fax: 210-687-7784
Officers:
Larry Safir, Pres.

Michael Stromberg, V.P.
Ownership: 21st Century Corp., 78%; Mundovision Co., 20%; Larry Safir, 2%.
TV Stations (1):
Texas: KNVO, McAllen.

VALUEVISION INTERNATIONAL INC.

6740 Shady Oak Rd.
Eden Prairie, MN 55344
Phone: 612-831-1407
Officers:
Robert L. Johander, Chmn.
Nicholas M. Jakish, Pres.
Edward A. Karr, Exec. V.P., Purchasing
Frank P. Keenan, Exec. V.P., Mktg.
Ownership: Robert L. Johander, 8.95%; Nicholas M. Jakish, 8.58%; publicly held.
TV Stations (3):
Ohio: WAKC-TV, Akron.
Texas: KWVV, Baytown-Houston.
Virginia: WVVU, Manassas.
LPTV Stations (3):
Georgia: W20AU, Atlanta.
Minnesota: K07UI & W62BD, Minneapolis.
LPTV Permittees (7):
Kentucky: W60BW, Shepherdsville.
Missouri: K64DT, St. Louis.
Nebraska: K48DL, Omaha.
Nevada: K67GB, Las Vegas.
Oregon: K43EK, Portland.
Tennessee: W63BV, Memphis.
Texas: K54EA, San Antonio.

VETTER COMMUNICATIONS CO. INC.

Box 14685
Baton Rouge, LA 70898
Phone: 504-766-3233
Fax: 504-766-4112
Officers:
Cyril E. Vetter, Chmn. & Chief Exec. Officer
Larry Dietz, V.P., Operations
Ownership: Cyril E. Vetter.
Represented (legal): Dow, Lohnes & Albertson.
TV Stations (1):
Louisiana: WVLA, Baton Rouge.
Radio Stations:
Louisiana: WTGE-FM, Baton Rouge.

VIACOM INC.

1515 Broadway
New York, NY 10036
Phone: 212-258-6000
Officers:
Edward D. Horowitz, Chmn. & Chief Exec. Officer & Sr. V.P., Viacom International
Michael Kelso, Exec. V.P. & Chief Operating Officer
Kevin Raymond, Sr. V.P. & Chief Financial Officer
Francis Brady, Pres., Viacom TV Group & Sr. V.P., Viacom Broadcast Group
Earl Doppelt, Sr. V.P. & Deputy Gen. Counsel
Viacom International Inc. Officers:
Sumner M. Redstone, Chmn.
Frank J. Biondi Jr., Pres. & Chief Exec. Officer
Raymond A. Boyce, Sr. V.P., Corp. Relations
Neil S. Braun, Sr. V.P., Corp. Development & Administration
Winston H. (Tony) Cox, Chmn. & Chief Exec. Officer, Showtime Networks
Thomas E. Dooley, V.P., Finance & Treas.
Thomas E. Freston, Chmn. & Chief Exec. Officer, MTV Networks
Ownership: Viacom International Inc. 71% ownership; National Amusements Inc., 84%; remainder publicly held. Sumner Redstone, Trustee of the Sumner M. Redstone Trust, Ira Korff & Jerome Maguer, Principals.
TV Stations (12):
Connecticut: WVIT, New Britain-Hartford.
District of Columbia: WDCA, Washington.
Louisiana: KSLA-TV, Shreveport.

Michigan: WKBD-TV, Detroit.
Missouri: KMOV, St. Louis.
New York: WNYT, Albany-Troy-Schenectady; WHEC-TV, Rochester.
North Carolina: WLFL, Raleigh. Sale pends.
Pennsylvania: WTXF, Philadelphia. Sale pends.
Texas: KTXA, Fort Worth-Dallas; KTXH, Houston; KRRT, Kerrville-San Antonio. Sale of KRTT pends.
Radio Stations:
California: KSRV(FM), Los Angeles.
District of Columbia: WCPT(AM) & WCXR(FM), Washington; WMZQ-AM-FM, Arlington, VA.
Illinois: WLIT(FM), Chicago.
Michigan: WLTJ(FM), Detroit.
New York: WLTW(FM), New York.
Washington: KBSG-AM-FM, Auburn-Tacoma; KNDD(FM), Seattle.
Other Holdings:
Satellite programming: MTV, Nickelodeon, Showtime, The Movie Channel, Video Hits One; 50% of Comedy Central.
Blockbuster Video; Simon & Schuster Publishing; Macmillan Computer Publishing Division.

VIDEO 44

430 W. Grant Place
Chicago, IL 60614
Phone: 312-929-1200
Fax: 312-929-8153
Ownership: National Subscription TV Corp., 24.5%; Essaness Theatres Corp. of Illinois, 25.5%; Hamscope of Chicago Inc., 50%. See listing for Hamscope Corp.
TV Stations (1):
Illinois: WSNS-TV, Chicago.

VIDEO MALL COMMUNICATIONS INC.

2675 Dayton Rd.
Springfield, OH 45506
Phone: 513-323-0026
Officers:
Marvin D. Sparks, Chmn. & Pres.
Diana G. Sparks, V.P.
Richard L. Woodby, Secy.-Treas.
Ownership: Marvin D. Sparks, 82.3%; Richard L. Woodby, 17.7%.
TV Stations (1):
Ohio: WTJC, Springfield.

VINE & BRANCH INC.

612 Bullitt Ave. SE
Roanoke, VA 24013-1798
Phone: 703-982-3694
Fax: 703-345-8568
Officers:
C. Kenneth Wright, Pres.
Elizabeth A. Dowdy, Secy.
Betty S. Wright, Treas.
Ownership: Evangel Foursquare Church.
TV Stations (1):
Virginia: WEFC, Roanoke.

VS&A-HUGHES INC.

350 Park Ave.
New York, NY 10022
Phone: 212-935-4990
Officers:
Paul M. Hughes, Chmn.
Gary Nielsen, Chief Operating Officer
John J. Drain, Chief Financial Officer
Ownership: Hughes Broadcasting Partners, Paul M. Hughes, 50%. Hughes has interest in the licensees of WYNK-AM-FM, Baton Rouge, LA; KEZO-AM-FM, Omaha, NE; KAYI-FM, Muskogee, OK.
TV Stations (2):
New York: WOKR, Rochester.
Utah: Managing partner of KUTV, Salt Lake City; KUSG, St. George (CP).

WABASH VALLEY BROADCASTING CORP.

Suite 300
401 Pennsylvania Pkwy.
Indianapolis, IN 46280
Phone: 317-844-7484
Fax: 317-844-1243
Officers:
George C. Duffy, Pres. & Chief Exec. Officer
John Newcomb, Exec. V.P.
Jack R. Snyder, Secy.
Jim Borgioli, V.P., Engineering
Ownership: Hulman & Co., 81.2%; Jack R. Snyder & Merchants National Bank & Trust of Indianapolis, Co-Trustees, 10.8%; Mary F. Hulman, 8%.
Represented (legal): Dow, Lohnes & Albertson.
TV Stations (3):
Florida: WFTX, Cape Coral; WOGX, Ocala-Gainesville.
Indiana: WTHI-TV, Terre Haute.
Radio Stations:
Indiana: WTHI-AM-FM, Terre Haute.
Other Holdings:
Telx Entertainment, video production & syndication.
Network Indiana, Agri-Business Network, N.I.W.S., Network Indiana Wire Service.

THE WALT DISNEY CO.

500 S. Buena Vista St.
Burbank, CA 91521
Phone: 818-560-1000
Fax: 818-566-7308
Officers:
Michael D. Eisner, Chmn. & Chief Exec. Officer
Roy E. Disney, Vice Chmn.
Richard D. Namula, Sr. V.P. & Chief Financial Officer
Sanford M. Litvack, Sr. Exec. V.P. & Chief of Corporate Operations
Lawrence P. Murphy, Exec. V.P., Strategic Planning & Development
Marsha L. Reed, V.P. & Corporate Secy.
Jack J. Garand, V.P., Planning & Control
TV Stations (1):
California: KCAL, Los Angeles.
Other Holdings:
Buena Vista Television, The Disney Channel, Touchstone Pictures, Walt Disney Studios, Magazine publishing; theme parks; consumer products.

WARWICK COMMUNICATIONS INC.

1021 Main St.
Suite 1802
Houston, TX 77002
Phone: 713-652-5833
Fax: 713-659-2073
Officers:
Edward C. Stanton III, Pres.
Mark McKay, V.P. & Gen. Mgr.
Louis K. Adler, Secy.-Treas.
Branch Offices:
KFXK-TV
701 N. Access Rd.
Longview, TX 75602
Phone: 903-758-1691
Tyler Office:
109 W. Front St.
Tyler, TX 75702
Phone: 903-533-0051
Ownership: Inwood Investors Partnership L.P., 98.9%.
Represented (legal): Mayor, Day, Caldwell & Keeton (Houston, TX).
TV Stations (1):
Texas: KFXK, Longview-Tyler.
LPTV Stations (1):
Texas: K30CS, Lufkin.

WATERMAN BROADCASTING CORP.
Box 7578
Fort Myers, FL 33911
Phone: 813-939-2020
Fax: 813-936-7771
Officers:
Bernard E. Waterman, Pres.
Steven H. Pontius, Exec. V.P.
Edith B. Waterman, Secy.-Treas.
Gerry Poppe, Chief Financial Officer
Ownership: Bernard E. Waterman, 90%;
Edith B. Waterman, 10%.
Represented (legal): Cohn & Marks.
TV Stations (2):
Florida: WBBH-TV, Fort Myers.
Virginia: WVIR-TV, Charlottesville.
Radio Stations:
Texas: KTSAM(AM) & KTFM(FM), San Antonio.

WBSG-TV L.P.
7434 Blythe Island Hwy.
Brunswick, GA 31525
Phone: 912-267-0021
Fax: 912-267-9583
Officers:
John R. Wright, Pres. & Gen. Mgr.
Andrew B. Sloan, Exec. V.P. & Dir., Operations & Programming
Ownership: Coastal Com Inc., Gen. Partner.
Dorothy O. Wright, 98%; Andrew B. Sloan, Exec. V.P., 2%.
Represented (legal): Mullin, Rhyne, Emmons & Topel, P.C.
TV Stations (1):
Georgia: WBSG-TV, Brunswick.

WEIGEL BROADCASTING CO.
Board of Trade Bldg.
141 W. Jackson Blvd.
Chicago, IL 60604
Phone: 312-663-0260
Fax: 312-663-0585
Officers:
Howard Shapiro, Pres. & Chief Operating Officer
Anthony Cannata, Chief Financial Officer
Norman H. Shapiro, Secy.
Bernard Hoelting, Engineering Dir.
Ownership: Howard Shapiro, 67.56%.
Represented (legal): Cohn & Marks.
TV Stations (2):
Illinois: WCUI-TV, Chicago.
Wisconsin: WDJT-TV, Milwaukee.
LPTV Stations (6):
Illinois: W23AT, Chicago; W33AR, Rockford.
Indiana: W12BK, South Bend; W69BT, South Bend.
Wisconsin: W46AR, Milwaukee; W65BT, Milwaukee.
LPTV Permittees (1):
Indiana: W58BT, South Bend.

WEST COAST UNITED BCSTG. CO.
No. 850
1550 Bryant St.
San Francisco, CA 94103
Phone: 415-863-3800
Fax: 415-863-3998
Officers:
Warren L. Chinn, Chmn.
Leo Chen, Co-Chmn.
Carson Chen, Pres.
Ownership: Carson Chen, 15%; Ojen Partners L.P., 12%; Leo Chen, 8%; Warren L. Chinn, 8%; Steven Yee Eng, 8%; Christopher Hirose, 8%; Elaine Coles, 6%; David A. Dall, 6%; Molly Stabler, 6%; Lynette Ellertson, 5%; Bart Skolow, 5%; 5 others with less than 4% each.
Represented (legal): Sidley & Austin.
TV Stations (1):
California: KCNS, San Francisco.

WESTERN BROADCASTING CORP. OF PUERTO RICO
Box 1200
Mayaguez, PR 00709
Phone: 809-833-1200
Fax: 809-831-6330
Officers:
Irwing Young, Chmn. & Chief Exec. Officer
Luis A. Morales, Chief Operating Officer
Stewart Deitch, Chief Financial Officer
Branch Office:
Calle Marina No. 17
Aguadilla, PR 00605
Ownership: Du Art Film Labs Inc., 63%; Jose Bechara, 32%; A. Gimenez-Aguayo Trust, 5%. Bechara owns WKJB-AM-FM, Mayaguez. Gimenez-Aguayo is pres. & 41.4% owner of WPAB, Ponce.
Represented (legal): O'Neill & Borges.
TV Stations (1):
Puerto Rico: WOLE-TV, Aguadilla-Mayaguez.

WEVV INC.
44 Main St.
Evansville, IN 47708-1450
Phone: 812-464-4444
Fax: 812-465-4559
Officers:
Ralph C. Wilson, Chmn.
J. A. (Skip) Simms, Pres. & Chief Operating Officer
Jeff Littmann, Chief Financial Officer
Dick Schappa, V.P., Sales
Ownership: Ralph C. Wilson, 90%; J. A. Simms, 6%; Richard Schappa, 4%. Wilson has interest in KICU Inc. (see listing).
TV Stations (1):
Indiana: WEVV, Evansville.

WFLI-TV INC.
Box 4285
Cleveland, TN 37320
Phone: 404-694-3337
Fax: 404-694-4112
Officers:
Ying Hua Bennis, Pres. & Treas.
Patty Komorowski, V.P.
William E. Bennis Jr., Secy.
Branch Office:
621 O'Grady Dr.
Chattanooga, TN 37419
Phone: 615-821-3555
Ownership: Ying Hua Bennis, 70.7%; William E. Bennis Jr., 24.4%; Patricia B. Komorowski, 4.9%. Ying Hua Bennis owns LPTV station W39AW, Chattanooga, TN.
Represented (legal): Mullin, Rhyne, Emmons & Topel, P.C.
TV Stations (1):
Tennessee: WFLI-TV, Cleveland.
Radio Stations:
Tennessee: WFLI(AM), Lookout Mountain.

WGPR INC.
3140 E. Jefferson Ave.
Detroit, MI 48207
Phone: 313-259-8862
Fax: 313-259-6662
Officers:
George Mathews, Pres. & Chief Exec. Officer
Michelle DeSouza, V.P.
D. Roger Williams, Chief Financial Officer
James O. Dogan, V.P. & Station Mgr.
Ownership: International Free & Accepted Modern Masons Inc. Non-profit corp.
TV Stations (1):
Michigan: WGPR-TV, Detroit.
Radio Stations:
Michigan: WGPR-FM, Detroit.

JUAN WHEELER JR.
Box 788
Eagle Pass, TX 78852

Phone: 512-773-5149
Represented (legal): James L. Oyster.
TV Stations (1):
Texas: KVAW, Eagle Pass.

MEL WHEELER INC.
5009 S. Hulén
Suite 101
Fort Worth, TX 76132-1989
Phone: 817-294-7644
Fax: 817-294-8519
Officers:
Mel Wheeler, Pres.
Clark Wheeler, V.P.
Leonard Wheeler, V.P.
Stephen Wheeler, V.P.
J. W. Davis, V.P. & Dir. of Engineering
Vinny Wheeler, Secy.-Treas.
Gretchen Cummings, Controller
Ownership: Mel Wheeler, 61%; Clark Wheeler, 13%; Leonard Wheeler, 13%; Stephen Wheeler, 13%.
Represented (legal): Pepper & Corazzini.
TV Stations (3):
Illinois: WSIL-TV, Harrisburg.
Missouri: KRCC, Jefferson City; KPOB-TV, Poplar Bluff.
Radio Stations:
Virginia: WSLC(AM) & WSLQ(FM), Roanoke.

LES WHITE
101 Little Oak Lane
Altamonte Springs, FL 32714
Phone: 205-381-2600
TV Stations (1):
Alabama: WYLE, Florence.

WHOA-TV INC.
Box 3236
Montgomery, AL 36193
Phone: 205-272-5331
Fax: 205-271-6348
Officers:
Louis Frey, Chmn.
Michael Sanders, Exec. V.P.
Ownership: Frey Communications South Inc., Gen. Partner, 40%; Montgomery TV 32 Investors Ltd., Ltd. Partner, 60%. FCSI ownership: Louis Frey, Chmn.; Michael Sanders, V.P.
Represented (legal): Lowndes, Drosdick, Doster, Kantor & Reed.
TV Stations (1):
Alabama: WHOA-TV, Montgomery-Selma.

WHP TELEVISION L.P.
3300 N. 6th St.
Harrisburg, PA 17105
Phone: 717-238-2100
Fax: 717-236-0198
Branch Office:
Becker Television Inc.
219 Old King's Hwy. S.
Darien, CT 06820-5931
Phone: 203-655-6153
Ownership: Growth Media Inc., 52%; Becker Television Inc., 38%; Farrow Communications Inc., 10%. GMI ownership: Growth Media Inc. L.P., 100%; Theodore T. Horton Jr., Pres.-Dir.; Hoyt J. Goodrich, V.P.-Secy.-Dir.; Ira Goldstein, Asst. Secy. GMILP ownership: Teaneck Assoc. L.P., 100%; Donald P. Ramey, Hoyt J. Goodrich, Benton Goodwin & Theodore T. Horton Jr., Gen. Partners. BTL ownership: Ralph E. Becker, Pres.-Chief Exec. Officer-Director & Jane M. Becker, Treas.-Dir., 100% jointly. FCI ownership: Robert M. Farrow, Pres.-Chief Exec. Officer-Director, 100%; Janet E. Farrow, Secy.-Treas.-Director. For the Beckers' other interests, see Television Station Partners L.P. & Toledo Television Investors L.P.

TV Stations (1):
Pennsylvania: WHP-TV, Harrisburg-York.

WINSTON BROADCASTING NETWORK INC.
Box 91660
Cleveland, OH 44101
Phones: 216-843-5555; 216-922-5500
Fax: 216-929-2410
Officer:
Lou Spangler, Pres. & Gen. Mgr.
Represented (legal): Sutherland & Asbill.
TV Stations (1):
Ohio: WBNX-TV, Akron-Cleveland.

WISCONSIN VOICE OF CHRISTIAN YOUTH INC.
3434 W. Kilbourn Ave.
Milwaukee, WI 53208
Phone: 414-935-3000
Fax: 414-935-3015
Officers:
Dr. Randall Melchert, Pres.
Victor C. Eliason, V.P.
Walter Lecocq, Secy.-Treas.
Ownership: Non-profit organization.
TV Stations (2):
Wisconsin: WVCY-TV, Milwaukee; WSCO, Suning.
Radio Stations:
Kansas: KVCY(FM), Fort Scott.
South Dakota: KVCX(FM), Gregory.
Wisconsin: WVCY(FM), Milwaukee; WVCX(FM), Tomah.

W. RUSSELL WITHERS JR.
Box 1508
Mount Vernon, IL 62864
Phone: 618-242-3500
Fax: 618-242-4444
Represented (legal): Baraff, Koemer, Olender & Hochberg.
TV Stations (6):
Colorado: KREZ-TV, Durango; KREG-TV, Glenwood Springs; KREX-TV, Grand Junction; KREY-TV, Montrose.
Texas: KAVU-TV, Victoria.
West Virginia: WDTV, Clarksburg-Weston.
LPTV Stations (1):
Colorado: K23AE, Aspen.
Radio Stations:
Illinois: WMIX-AM-FM, Mount Vernon.
Iowa: KOKX-AM-FM, Keokuk.
Missouri: KAPE(AM) & KGMO-FM, Cape Girardeau.

WJAC INC.
6 Old Hickory Lane
Johnstown, PA 15905
Phone: 814-255-7600
Fax: 814-255-3958
Officers:
Richard H. Mayer, Chmn.
James M. Edwards Sr., Pres. & Gen. Mgr.
Richard D. Schrott, V.P. & Gen. Sales Mgr.
Dennis Vickroy, Secy.-Treas.
Ownership: A. W. Walters Estate, Richard H. Mayer, Trustee, controlling interest.
Represented (legal): Wilkinson, Barker, Knauer & Quinn.
TV Stations (1):
Pennsylvania: WJAC-TV, Johnstown.

WKBN BROADCASTING CORP.
3930 Sunset Blvd.
Youngstown, OH 44512
Phone: 216-782-1144
Fax: 216-782-3504
Officers:
W. P. Williamson Jr., Chmn.
W. P. Williamson III, Vice Chmn.
J. D. Williamson II, Pres.
Doris J. Saloom, Secy.
Lowry A. Stewart, Treas.

TV Station Owners

Ownership: W. P. Williamson Family.
Represented (legal): Bryan Cave.
TV Stations (1):
Ohio: WKBN-TV, Youngstown.
MDS Systems:
Ohio: WDU693, Youngstown.
Radio Stations:
Ohio: WKBN-AM-FM, Youngstown.

WKEF CORP.

599 Lexington Ave.
New York, NY 10043
Phone: 212-559-0466
Officers:
Thomas P. Doyle, Chmn. & Chief Exec. Officer
Carlton Klein, Pres.
Richard D. Banziger, V.P.
Kenneth S. Cohen, Secy.
Ownership: Citicorp., publicly held.
TV Stations (1):
Ohio: WKEF, Dayton.

WKRK-TV INC.

Box 160587
Mobile, AL 36616
Phone: 205-479-5555
Ownership: Zelma K. Giddens, individually & as controlling executor, 52%; Ansley G. Green, 16%; Theresa G. Greer, 16%; Kay G. Glenday, 16%.
TV Stations (1):
Alabama: WKRK-TV, Mobile.
Radio Stations:
Alabama: WKRK-AM-FM, Mobile.

WLEX-TV INC.

Box 1457
Lexington, KY 40591
Phone: 606-255-4404
Fax: 606-255-2418
Officers:
John G. Atchison, Chmn.
John A. Duvall, Pres. & Gen. Mgr.
Simuel R. Wilson, Chief Financial Officer
Ownership: Bank One Lexington, executor of J. D. Gay Jr. estate, 54.45%; Jean Allen Bell, et al., 10.6%; Corinne Gay, 7.07%; William B. Gess, 5.69%; J. G. Atchison, 0.03%; 6 others with less than 2% each.
Represented (legal): Fletcher, Heald & Hildreth.
TV Stations (1):
Kentucky: WLEX-TV, Lexington.

WNJX-TV INC.

Box 1030
Mayaguez, PR 00709
Phone: 809-834-2222
Fax: 809-831-2222
Officers:
Ana Tryon, Pres.
Glenn Tryon, V.P.
Michael L. Carter, Secy.-Treas.
Ownership: Ana J. Plaza & Glenn Tryon, 33.33% jointly; T. Michael Whitney, 22.22%; David A. Peterson, 22.22%; Michael L. Carter, 22.22%.
TV Stations (1):
Puerto Rico: WNJX-TV, Mayaguez.

WOODS COMMUNICATIONS CORP.

One WCOV Ave.
Montgomery, AL 36111
Phone: 205-288-7020
Fax: 205-288-5414
Ownership: David D. Woods, Chief Exec. Officer.
Represented (legal): Kenkel & Associates.
TV Stations (1):
Alabama: WCOV-TV, Montgomery.

WOOSTER REPUBLICAN PRINTING CO.

212 E. Liberty St.
Wooster, OH 44691
Phone: 216-264-1125
Fax: 216-264-3756
Officers:
Albert E. Dix, Pres. & Chief Exec. Officer
Robert C. Dix Jr., V.P.-Secy., Chief Operating Officer & MDM Pres.
Dale E. Gerber, Chief Financial Officer & Controller
Gordon C. Dix II, V.P.-Treas.
R. Victor Dix, V.P.
David E. Dix, V.P.
Ownership: Albert E. Dix, Robert C. Dix Jr., Gordon C. Dix II, R. Victor Dix & David E. Dix, 20% each.
TV Stations (4):
Montana: KULR-TV, Billings; KFBB-TV, Great Falls; KHBB, Helena (CP).
Wyoming: KTWO-TV, Casper; KKTU, Cheyenne; KRBQ, Sheridan (CP).
Radio Stations:
Florida: WOGK(FM), Ocala.
Maryland: WTBO(AM) & WKGO(FM), Cumberland.
Ohio: WKVX(AM) & WQKT(FM), Wooster.
Virginia: WRAD(AM) & WRIQ(FM), Roanoke.
Newspapers:
Kentucky: Frankfort State Journal.
Ohio: Alliance Review, Ashland Time-Gazette, Cambridge Jeffersonian, Defiance Crescent-News, Ravenna Kent Record-Courier, Wooster Daily Record.
National: 19 weeklies.

WORD BROADCASTING NETWORK INC.

Box 19859
Louisville, KY 40259
Phone: 502-964-2121
Fax: 502-966-9692
Officers:
Robert W. Rodgers, Pres.
Stephen D. Raybom, Chief Exec. Officer
John D. Bradshaw, Chief Operating Officer
Gregory A. Holt, Chief Financial Officer
Ownership: Non-profit, non-stock corp.
TV Stations (1):
Kentucky: WBNA, Louisville.

WORD OF GOD FELLOWSHIP INC.

Box 45
Montgomery, AL 36101
Phone: 205-277-4545
Officer:
Marcus D. Lamb, Pres.
Ownership: Non-profit corp.
TV Stations (1):
Texas: KMPX, Decatur.

WPTT INC.

500 Seco Rd.
Pittsburgh, PA 15230
Officers:
Edwin L. Edwards Sr., Pres. & Gen. Mgr.
Wilette Edwards, Secy.
Ownership: Edwin L. Edwards Sr.
TV Stations (1):
Pennsylvania: WPTT-TV, Pittsburgh.
Other Holdings:
Owns Glencalm Ltd., proposed buyer of WRDC(TV), Raleigh-Durham, NC & WWTW, Milwaukee, WI.

WTLH INC.

1203 Governor's Square Blvd.
Suite 501
Tallahassee, FL 32301
Phone: 904-942-4900
Officers:
Paul Lansat, Pres.
Frank Watson, Chief Operating Officer
Ownership: General Management Consultants Inc. GMI ownership: Paul Lansat, Pres., 100%; Renee S. Lansat, Secy.-Treas.
TV Stations (1):
Georgia: WTLH, Bainbridge.

WTMJ INC.

Box 693
720 E. Capitol Dr.
Milwaukee, WI 53201
Phone: 414-332-9611
Fax: 414-223-5400
Officers:
Robert Kahlor, Chmn.
Douglas Kiel, Pres.
Ron Kurtis, V.P., Finance
Jim Prather, V.P. News
Mary Tiemey, V.P., Communications & Community Affairs
Ownership: Journal Communications.
Represented (legal): Hogan & Hartson; Crowell & Moring.
TV Stations (3):
Michigan: WSYM-TV, Lansing.
Nevada: KTNV, Las Vegas.
Wisconsin: WTMJ-TV, Milwaukee.
Kansas: KQRC(FM), Leavenworth.
Wisconsin: WTMJ(AM) & WKTI(FM), Milwaukee; WSAU(AM) & WIFC(FM), Wausau.
Newspapers:
Wisconsin: Milwaukee Journal & Sentinel.

WTVA INC.

Box 350
Tupelo, MS 38802
Phone: 601-842-7620
Fax: 601-844-7061
Officers:
Frank K. Spain, Chief Exec. Officer
Robert M. Ledbetter, Chief Operating Officer
Ownership: Frank K. Spain (see listing), 60%; Margaret H. Spain, 40%.
Represented (legal): Haley, Bader & Potts.
TV Stations (2):
Arizona: KZJC, Flagstaff (CP).

Mississippi: WTVA, Tupelo-Columbus.
LPTV Permittees (2):
Mississippi: W43BF, Columbus; W45BD, Tupelo.

WXON-TV INC.

27777 Franklin Rd.
Suite 1220
Southfield, MI 48034
Phone: 810-355-2020
Fax: 810-355-0368
Officers:
Aben E. Johnson, Pres.
Doug Johnson, V.P.
Ownership: Aben E. Johnson Jr. Trust, 80%; Johnson Family, 20%. (see also Johnson Broadcasting Inc.).
TV Stations (1):
Michigan: WXON, Detroit.

WYOMEDIA CORP.

Box 1
7075 Salt Creek Hwy.
Casper, WY 82601
Phone: 307-577-5923
Officers:
Mark Friedman, Pres.
Ann Koda, Secy.-Treas.
Ownership: Marvin Gussman.
TV Stations (2):
Wyoming: KFNB, Casper; KLWY, Cheyenne.

YOUNG BROADCASTING INC.

47th Floor
599 Lexington Ave.
New York, NY 10022
Phone: 212-754-7070
Fax: 212-758-1229
Officers:
Vincent Young, Chmn.
Ronald Kwasnick, Pres.
James Morgan, Chief Financial Officer
Cathy Young, Secy.
Adam Young, Treas.
Ownership: Adam Young, 66.66%; Vincent Young, 33.33%.
Represented (legal): Wiley, Rein & Fielding.
TV Stations (10):
Illinois: WTVQ, Rockford.
Louisiana: KLFY-TV, Lafayette.
Massachusetts: WCDC, Adams.
Michigan: WLNS-TV, Lansing.
New York: WTEN, Albany.
Tennessee: WATE-TV, Knoxville; WKRN-TV, Nashville.
Virginia: WRIC-TV, Richmond-Petersburg.
Wisconsin: WBBY-TV, Green Bay; WKBT, La Crosse.

JAY S. ZUCKER

2919 E. Broadway
Tucson, AZ 85716
Phone: 602-322-6888
Represented (legal): Shainis & Peltzman.
TV Stations (1):
Arizona: KHRR, Tucson.
Other Holdings:
LPTV.
Nogales Television Network, Mexican TV Rep.

TV Station Owners with Newspaper, Book or Periodical Publishing Interests

Allbritton Communications Company
A. H. Belo Corp.
Blade Communications Inc.
Bonneville International Corp.
Capital Cities/ABC Inc.
Channel 6 Inc.
Chronicle Broadcasting Co.
Cox Enterprises Inc.
Dispatch Printing Co.
Diversified Communications Inc.
Evening Post Publishing Co.
Forum Communications Co.
Fox Television Stations Inc.
Freedom Communications Inc.

Gannett Broadcasting Group
Guy Gannett Communications
Gateway Communications Inc.
The Gazette Co.
Gray Communications Systems Inc.
Harte-Hanks Communications Inc.
Bimey Imes Jr. & Family
KFVE Joint Venture
KHQ Inc.
KTAL-TV Inc.
KUTV L.P.
Landmark Communications Inc.
Lee Enterprises Inc.
Manship Stations

McGraw-Hill Broadcasting Co.
Media General Inc.
Meredith Corp.
Meyer Broadcasting Co.
Miller Broadcasting Inc.
Morgan Murphy Stations
Morris Network Inc.
Multimedia Broadcasting Co.
Narragansett Television I .P.
Nebraska Television Corp.
The New York Times Co.
NPM Inc.
Park Communications Inc.
Paxton Media Group Inc.

The Post Co.
Post-Newsweek Stations Inc.
Press Television Corp.
Providence Journal Broadcasting Corp.
Pulitzer Publishing Co.
Quincy Broadcasting Co.
Schurz Communications Inc.
E. W. Scripps Co.
Stauffer Communications Inc.
Tribune Broadcasting Co.
United Communications Corp.
The Walt Disney Co.
Wooster Republican Printing Co.
WTMJ Inc.

If TV station and cable ownership information—especially group ownership data—is important to you, look for the *FACTBOOK Supplement...*

TV STATION & CABLE OWNERSHIP DIRECTORY

...from the series of **FACTBOOK Supplements...**
so moderately priced, you can afford to buy copies
for your entire staff or sales force.


WARREN
PUBLISHING, INC.

FOR FURTHER INFORMATION call our Circulation Department collect: (202) 872-9200

Major Ownership Changes

Sales & Transfers of Television Stations, 1949-95

Volume references are to issues of *Television Digest* reporting details of deals. For present ownership, see Ownership of Commercial TV Stations. ■ Indicates sale authorized by FCC in last twelve months. □ Indicates FCC decision still pending as of November 1994.

Alabama

- WJSU-TV, Anniston (Ch. 40)**—Sold with three radio stations by J. Price to Osborn Communications for \$24 million (1987). Sold to John Price by Jacksonville State U. for approximately \$5,500,000 and non-compete covenant (1985-86). Sold as WHMA-TV to Jacksonville State University Communications Foundation by Harry Brandt Ayers, et al., for \$2,900,000 (1983).
- WABM, Birmingham (Ch. 68)**—Celtic Media Inc. sold station as WCAJ to Krypton Broadcasting Corp. (C. E. Feltner) for \$3,600,000 (1991). Previous sale to Shelley Bcstg. Co. for \$3,000,000 including covenant not to compete (1987) was not consummated.
- WBMG, Birmingham (Ch. 42)**—Sold by Birmingham TV Corp. to Roy H. Park Bcstg. Inc. for \$4,750,000 (1973).
- **WBRC-TV, Birmingham (Ch. 6)**—For sale by Great American Bcstg. to New World Communications Group, see WGHP-TV Greensboro-High Point, NC (1994 Vol. 34:19, 22, 38, 42). Taft sold all holdings to Great American Bcstg., a group including American Financial Corp., headed by Carl Lindner, for \$157 per share or \$1,480,000,000. Sale included KTSP-TV (now KSAZ-TV), Phoenix, AZ; WTSP-TV, Tampa-St. Petersburg, FL; WDAF-TV, Kansas City, MO; WGHP-TV, High Point, NC; WKRC-TV, Cincinnati; WTVN-TV, Columbus, OH; WKLS-AM-FM, Atlanta, GA; WNDE (AM) & WFBO(FM), Indianapolis, IN; WDAF (AM) & KYYS(FM), Kansas City, MO; WKRC (AM) & WKRC(FM), Cincinnati, OH; WTVN (AM) & WLWQ(FM), Columbus OH; KEX (AM) & KKRZ(FM), Portland, OR; WDVE (FM), Pittsburgh, PA; WLZR-AM-FM, Milwaukee, WI. WGHP-TV was subsequently sold to partnership headed by Dudley Taft. WTVN-TV (now WSYX) later transferred to Anchor Media Corp. (1987 Vol. 27:16, 18, 23, 30, 41). Sold with AM & FM affiliates for \$6,350,000 by Storer to Hulbert Taft family, following FCC approval of Storer's purchase of WVUE (formerly WPHH), Wilmington, DE; for details, see WVUE (1957 Vol. 13:13, 14, 19). Storer previously acquired WBRC-TV-AM from Eloise Hanna for \$2,400,000 (1953 Vol. 9:13, 21).
- **WTTO, Birmingham (Ch. 21)**—Sold to Sinclair Broadcast Group Inc. for \$30,500,000 and non-compete covenant (1993 Vol. 33:35). Formerly sold with WCGV-TV, Milwaukee, WI by HR Broadcasting to ABRY Communications L.P. for \$37,000,000 (1990 Vol. 30:36). Previous sale by Byron H. Lasky to HR Communications for \$30,500,000 also included WCGV-TV Milwaukee, WI (1986 Vol. 26:26). Chapman Radio & TV Co. sold 50.2% to 49.8% owner Byron H. Lasky for \$1,000,000 (1983).
- WVTM-TV, Birmingham (Ch. 13)**—Times Mirror Co. sold station in 1993 (Vol. 33:13, 14) for \$45,000,000 to Argyle Communications (Ibrahim Morales, Robert Marbut, E. Blake Byrne, et al.). For sale as WAPI-TV by Newhouse Bcstg. Co. to Times Mirror, see KTVI, St. Louis, MO (1978-79 Vol. 18:50; 19:19). Purchased as WABT, part of Birmingham News Co. package (including, besides Birmingham News and Huntsville Times, WAPI(AM), Birmingham & WHBS(AM), Huntsville) by Samuel I. Newhouse Interests for \$18,700,000 from Victor Hanson Trust (1955-56 Vol. 11:49; 12:4). Birmingham News Co. had previously acquired WABT with lease-hold on WAPI for \$2,400,000 from Edward L. Norton and Thad Holt. Former call letters were WAFM-TV (1953 Vol. 9:15, 17, 24).
- WTVY, Dothan (Ch. 4)**—WTVY Inc. (Charles Woods) transferred station to Dothan Holdings II Inc. (Chemical Bank) for assumption of debt (1992-93 Vol. 33:33).
- WDHN, Dothan (Ch. 18)**—Included with WVGA(TV), Valdosta, GA & WDJZ, Bridgeport, CT in approx. \$6,600,000 sale to Morris Newspaper Corp. by Hi Ho Television (1986). Sold by Betts Slinguff Jr. to Hi Ho Television Stations of Alabama Inc. for \$310,563 (1979).
- WOWL-TV, Florence (Ch. 15)**—Sale of stock by C. V. Green to Richard B. Biddle gave Biddle control. Earlier, stock reorganization resulted in John Thompson acquiring 12.5% interest for \$25,000 and O. B. Miley increasing holdings to 25%, taking over shares of James B. Gambill & G. W. McBurney and stock from corporation for \$37,500. Richard B. Biddle held 50% (half in name of his radio WOWL), C. V. Green, 12.5% (1962).
- WYLE, Florence (Ch. 26)**—Sold as WTRT to Les White by Alabama Management Co. Inc. for \$2,000 plus assumption of debts (1988).
- WAAY-TV, Huntsville (Ch. 31)**—Sold as WAFG-TV to Smith Bcstg. for \$509,775 by P. T. Gunn, James R. Cleary, John A. Higdon and associates (1963 Vol. 3:30, 46).
- WAFF, Huntsville (Ch. 48)**—Sold as WYJR by International TV Corp. to American Family Corp. for \$3,486,257 (1978). Sold as WMSL-TV to International TV Corp. by Tennessee Valley Radio & TV Corp. (Frank Whisenant, et al.) for \$1,525,000 (1973).
- WHNT-TV, Huntsville (Ch. 19)**—Sold to the New York Times by Charles F. Grisham, et al., for \$12,000,000 (1979 Vol. 19:31). Positive control was purchased by Charles F. Grisham (40% to 66 2/3%) & Time W. Davis (20% to 33 1/3%) from Bryghte D. Godbold & Aaron Amov for \$980,000 (1977).
- WZDX, Huntsville (Ch. 54)**—Huntsville TV Acquisition Corp. (Milton Grant, et al.) bought station from Community Service Bcstg., Debtor-In-Possession for \$6,000,000 (1990).
- **WALA-TV, Mobile (Ch. 10)**—Burnham Bcstg. proposes sale to SF Multistations Inc. (Savoy Pictures Entertainment & Fox TV Stations) for \$229 million, including KHON-TV, Honolulu; KHAW-TV, Hilo; KALI-TV, Wailuku, HI & WVUE, New Orleans, LA (1994 Vol. 34:35, 40). Knight-Ridder Bcstg. Inc. sold station to Burnham Bcstg. Co. for \$40,000,000 (1988-89 Vol. 28:41; 29:7, 9). Sold with KOLD-TV, Tucson, AZ & KTVY (now KFOR-TV), Oklahoma City to Knight-Ridder Bcstg. for approx. \$160,000,000 in spin-off following Gannett Co. purchase of Evening News Assn. (1985-86 Vol. 24:46; 26:3). Sold to Universal Communications Corp. (Evening News Assn., Detroit) for \$4,750,000 by Roywood Corp. (1969 Vol. 9:15). Previously sold with WALA(AM) to Roywood Corp. by W. O. Pape for \$3,000,000. Subsequently Roywood sold WALA to Stone Representatives for \$250,000 (1964 Vol. 4:23, 32, 48).
- WKRQ-TV, Mobile (Ch. 5)**—Transferred with WKRQ to Giddens Television Inc. for \$1,180,000, with Kenneth R. Giddens increasing holdings from 20% to 50%, other 50% owner being Mobile Register and Press (1957-58 Vol. 13:46; 14:8). Subsequently, Mobile Register and Press sold its 50% to Giddens (1966 Vol. 6:40).
- WPMI, Mobile (Ch. 15)**—Clear Channel Television Inc. (L. Lowry Mays, et al.) purchased station for \$8,975,000 from WPMI Television Co. (1988 Vol. 29:7). Sold by Hess Bcstg. Corp. to Michigan Energy Resources Co. (WPMI Television Inc.), et al., for \$11,950,000 & \$750,000 non-compete covenant (1985 Vol. 25:32).
- WMPV-TV, Mobile (Ch. 21)**—Rel Way Partnership sold station & 2 CPs, WBUY Ch. 40, Holly Springs, MS & WPGD Ch. 50, Hendersonville, TN for \$2,000,000 to Sonlight Bcstg. Systems Inc. (Paul Crouch, et al.) (1989). Doyle Brunson bought controlling interest from Way of the Cross of Mobile Inc. for \$3,108,000 (1988).
- WCOV-TV, Montgomery (Ch. 20)**—Sold by owners of WLEX-TV, Lexington to David D. Woods for \$4,000,000 (1985 Vol. 25:21). Sold for \$1,250,000 to WLEX-TV, Lexington, KY by Oscar P. Covington and associates (1964 Vol. 4:28, 32, 41).
- WHOA-TV, Montgomery (Ch. 32)**—Sold to Frey Communications South Inc. by Terrapin Communications Corp. (1988-89). Sold as WKAB-TV by Cy N. Bahakel to Terrapin Communications Corp. (Joseph D. Tydings, et al.) for \$10,225,000 & non-compete covenant (1985). Sold as WCCB-TV to Montgomery Independent Telecasters Inc. (Cy N. Bahakel) by receiver Robert J. Thomas for \$100,000 (1963-64). Receiver Thomas took over WCCB-TV after it went dark Feb. 15, 1963.
- WMCF-TV, Montgomery (Ch. 45)**—Sold by Word of God Fellowship to Sonlight Bcstg. System (Paul Crouch, et al.) for \$1,100,000 including covenant not to compete (1990). Sale to League of Prayer (Mary Stewart Relle, et al.) for \$2,395,000 & covenant not to compete (1989) was not consummated.
- WSFA, Montgomery (Ch. 12)**—Cosmos Bcstg. Corp. proposed sale to RSA Media Corp. for \$70,000,000 plus consulting agreement, but proceeding was terminated (1988-1989 Vol. 28:52; 29:7, 9, 35). Sold for \$2,250,000 to owners of WIS-TV, Columbia, SC, by WKY Television System of Oklahoma City (1959 Vol. 15:30, 37). WKY acquired WSFA-TV-AM for \$562,598 (and assumed obligations), shortly after TV got on the air. Sellers, headed by Judge David E. Dunn, included R. F. Hudson, publisher of Montgomery Advertiser & Journal (1954-55 Vol. 10:38, 40, 50). Year later, WKY sold WSFA for \$175,000 (1956 Vol. 12:43, 50).
- WSWS, Opelika (Ch. 66)**—Sold to Robert R. D'Andrea by RCH Bcstg. Inc. for \$2,440,000 (1984).
- WAKA, Selma (Ch. 8)**—Sold by Charles F. Grisham, et al., to Bahakel Communications for undisclosed amount (1985). Off-air station WSLA sold to Central Alabama Bcstrs. Inc. (Charles F. Grisham) by Selma TV Inc. for \$100,000 (1971). Station resumed operation in 1973.
- **WBDB, Tuscaloosa (Ch. 17)**—Channel 17 Associates Ltd. is selling to H & P Communications Inc. & David Dubose for \$1,500,000 plus assumption of liabilities (1994).
- WCFT-TV, Tuscaloosa (Ch. 33)**—Sold by Beam Bcstrs. to Federal Bcstg. Co. for \$7,500,000 (1991). Sale to ABS Communications was dismissed by FCC (1990), see WDAM-TV, Laurel-Hattiesburg, MS. Sale by Beam Bcstrs. to Heritage Communications fell through (1988-89 Vol. 28:39). Sold with WDAM-TV, Hattiesburg-Laurel, MS & KYEL-TV (now KSWT), Yuma, AZ to Beam Broadcasters Ltd. by W. S. Smylie Jr., S. A. Rosenbaum, Marvin Reuben, et al., for \$25,750,000 (1983). Transfer of all stock to owners of WDAM-TV, Hattiesburg-Laurel, for assumption of approximately \$185,000 in liabilities, approved by FCC Aug. 23, 1967.

Alaska

- KDMD, Anchorage (Ch. 33)**—David M. Drucker, 20% owner bought remaining 80% from Charles & Candy Ergen for \$50,000 (1992).
- KIMO, Anchorage (Ch. 13)**—80% of stock sold to Alaska-Hawaii Radio for approximately \$312,000 by Sourdough Bcstrs. Inc.

Transfer included KHAR-AM-FM. Patricia Harpel retained 20% (1969) but sale was not consummated (1970). Sold to Central Alaska Bcstg. Inc. as KHAR-TV for \$343,000 (1971).

KTBY, Anchorage (Ch. 4)—Sold to Ronald K. Bradley by Tak Communications Inc. for \$255,000 plus \$600,000 loan (1984-85). Sold to Tak by Totem Bcstg. Corp. for \$1,600,000 (1984).

KUUU-TV, Anchorage (Ch. 2)—Sold as KENI-TV to Channel 2 Bcstg. (Zaser & Longston Inc.) by Midnight Sun Bcstgs. along with KATN as KFAR-TV, Fairbanks for \$4,600,000 & covenant not to compete, plus \$150,000 consulting agreement (1980). 75% control of KENI-TV-AM, KFAR-TV-AM, Fairbanks & KTKN(AM), Ketchikan sold to All-Alaska Broadcasters Inc. (Midnight Sun Bcstgs. Inc.) for \$1,200,000 by Midnight Sun Bcstg. Co. (1960 Vol. 16:8, 12). Midnight Sun acquired control of KENI-TV (then using KFIA call letters), along with CP for KFF (Ch. 2), Fairbanks, for \$100,000 from Richard R. Rollins who retained 19%. At that time Midnight Sun (Lathrop Co.), also owned 4 AM stations in Alaska (1954-55 Vol. 10:47; 11:1).

KATN, Fairbanks (Ch. 2)—The Alaska 13 Corp. bought the station from Ch. 2 Bcstg. Co. for \$2,000,000 (1984).

KINY-TV, Juneau (Ch. 8)—Sold to The Alaska 13 Corp., owners of KIMO(TV), Anchorage for \$275,000 (1982). Sold with KINY(AM) to Charles M. Gray, Edward W. Christiansen, et al., by Midnight Sun Broadcasters for \$500,000, including \$11,000 non-compete covenant & consulting agreement (1981). Control acquired by Midnight Sun Bcstgs. (KENI-TV, Anchorage & KFAR-TV, Fairbanks) for \$79,240 (1968). Sold with KINY to Jerry W. McKinley and associates (Juneau Bcstgs.) by William J. Wagner (1959 Vol. 15:18).

KTNL, Sitka (Ch. 13)—Sold by Dan & Kathie Etulain to Sitka News Bureau for \$250,000 (1992). Sold by Roy Paschal, et al., to Dan & Kathie Etulain for \$125,000 (1983).

Arizona

KNAZ-TV, Flagstaff (Ch. 2)—Control of station transferred with KMOH-TV, Kingman, AZ to W. A. Franke, Robert Johnson, John Michaels & H. G. Gawthrop from Alfred Greenfield, Receiver of Grand Canyon TV Co. Inc., for \$37,146.40 (1992). Sold with KMOH-TV, Kingman, AZ to Grand Canyon Acquisition Assoc. L.P. by Standard Life Insurance Co. & the Hederman Family for \$3,000,000 plus non-compete covenant (1988 Vol. 29:3). Sold as KOAI to Capitol Bcstg. Co. by Wendell Elliott Jr., et al., for approximately \$1,344,600 (1980).

KMOH-TV, Kingman (Ch. 6)—See KNAZ-TV, Flagstaff.

KNXV-TV, Phoenix (Ch. 15)—Sold by Byron H. Laskey & Edwin Cooperstein to Scripps Howard Bcstg. Co. for \$26,100,000 plus \$500,000 covenant not to compete (1984-85 Vol. 24:20, 26; 25:2).

KOY-TV, Phoenix (Ch. 10)—Half-time station, sharing with KOOL-TV, sold for \$200,000 to Gene Autry group and merged with KOOL-TV (see KTSP-TV Phoenix) in

order to give latter fulltime. KOY-TV principals were John L. Hogg, Albert D. Johnson, John R. Williams, George R. Cook, Glenn Snyder (1954 Vol. 10:14, 19).

KPAZ-TV, Phoenix (Ch. 21)—Sold by Glad Tidings Church of America to Trinity Bcstg. of Arizona Inc. for assumption of liabilities & debts not to exceed \$2,000,000 (1977). Sold to Glad Tidings Church of America for \$400,000 by Julius Altschul, Trustee (1970) following involuntary transfer of control from Donald B. Thomson, et al. (1969).

KPHO-TV, Phoenix (Ch. 5)—Purchased with KPHO(AM) by Meredith Publishing Co. (Better Homes & Gardens, Successful Farming) for \$1,500,000 from John C. Mullins, et al. (1952 Vol. 8:18, 26). Ownership previously acquired from W. L. Pickens, R. H. Wheelock & H. H. Colfield, each holding 25% stock in original grantee company (1949 Vol. 5:26; 6:6, 20).

KPNX, Phoenix (Ch. 12)—Combined Communications merged with Gannett Co. (1978-79 Vol. 18:20, 38; 19:24). Combined Communications stations: KARK-TV, Little Rock; KBTV (now KUSA-TV), Denver; WXIA-TV, Atlanta; WPTA, Fort Wayne; WLKY, Louisville; KOCO-TV, Oklahoma City. Merged with Eller Telecasting (KBLU-TV & KYUM, Yuma) to form Combined Communications Corp. (1968 Vol. 8:1, 44); properties involved (including KTAR-AM-FM) valued at \$15 million. Previously sold as KVAR to KTAR Broadcasting Co. (call letters changed from KTYL-TV) by Harry L. Nace estate, Dwight Harkins & Lorenzo K. Lisonbee in consideration of payment of about \$251,242 liabilities (1954 Vol. 10:18, 25).

KSAZ-TV, Phoenix (Ch. 10)—For sale as KTSP-TV to New World Communications Group by Great American Bcstg., see WGHP-TV High Point-Greensboro & Winston-Salem, NC (1994 Vol. 34:19, 22, 38, 42). For Taft sale to Great American Bcstg., see WBRC-TV, Birmingham, AL. Sold to Taft Television & Radio Co. Inc. by Gulf Broadcast Co. for \$760,000,000. Sale included WTSP, Tampa-St. Petersburg, FL; WGHP-TV, Greensboro-High Point, NC; KTXA, Fort Worth-Dallas, TX; KTXH, Houston, TX & 6 radio stations (1985 Vol. 25:5, 11, 18, 20, 22). Gulf Broadcast Co., which had purchased 48.1% of station from Gene Autry as KOOL-TV (1981 Vol. 21:22), bought remainder from Thomas Chauncey & Homer Lane for \$57,000,000 (1982 Vol. 22:24). Earlier control purchased from Gene Autry & Anne Kemey through stock sale for \$1,057,170 by Tom Chauncey (47.78%) & Frank Beer (6.15%) with Gene Autry retaining 46.07%.

KTVK, Phoenix (Ch. 3)—Sold by RCR Investments, 3W Investments Ltd. & Nowell Investment Co. to Ernest W. McFarland for \$5,906,880 (1977).

KTVW-TV, Phoenix (Ch. 33)—For sale to Perenchio TV, see KWEX-TV, San Antonio, TX. Purchased by Hallmark Cards Inc. from Reynold V. Anselmo, et al., for \$23 million (1989 Vol. 29:3, 19, 20).

KGUN, Tucson (Ch. 9)—Sold by May Bcstg. to Lee Enterprises for \$89,000,000 including KMTV(TV), KFAB & KGOR-FM Omaha, NE (Nov. 1986). Sold by Gilmore Bcstg. to May Bcstg. for \$2,910,000 (1968 Vol. 8:15, 34). Sold with WEHT(TV), Evansville, IN by Henry S. Hilberg and associates to Gilmore for \$4,200,000 (1964 Vol. 4:16, 29). WEHT Inc. acquired KGUN-TV for

\$1,440,000 from H. U. Garrett and associates (1960 Vol. 16:45, 51). Garrett group acquired station from D. W. Ingram for \$533,000 including \$115,000 obligations. Former call letters were KDWI-TV (1956 Vol. 12:28, 51).

KHRR, Tucson (Ch. 40)—Off-air station sold as KPDL by J. P. Communications (Les Von Eberstein, trustee) to Jay S. Zucker for \$45,000 (1991). Returned to air July 1992.

KMSB-TV, Tucson (Ch. 11)—Providence Journal bought Southland Communications' interest in Mountain States Bcstg. (1986). Mountain States Bcstg. (Providence Journal & Southland Communications Inc.) bought the station as KZAZ from Roadrunner TV (Eugene D. Adelstein, Edward B. Berger, et al.) for \$13,000,000 (1984 Vol. 24:40). Sold by I.B.C., Ltd. Partnership to Roadrunner TV, Ltd. Partnership for \$1,555,000 (1976).

KOLD-TV, Tucson (Ch. 13)—For sale to New Vision Communications Inc., see WSAV-TV Savannah, GA (1993 Vol. 33:28). Previously sold by Knight-Ridder to News Press & Gazette Co. for \$18,000,000 (1988-89 Vol. 28:41; 29:9). Following Gannett Co. purchase of Evening News Assn., station was sold with WALA-TV, Mobile, AL & KTVY (KFOR-TV), Oklahoma City, OK to Knight-Ridder Bcstg. for approx. \$160,000,000 (1985-86 Vol. 25:46; 26:3). Sold to Universal Communications Corp. (Evening News Assn., Detroit) by Gene Autry & associates for \$3,937,518 (1969 Vol. 9:27).

KTTU-TV, Tucson (Ch. 18)—Roman Catholic Church, Diocese of Tucson sold as KDTU-TV to Clear Channel Communications Inc. (L. Lowry Mays, et al.) for \$6,950,000 (1989 Vol. 28:46).

KVOA-TV, Tucson (Ch. 4)—H & C Communications sold station to Evening Post Publishing Co. for \$13,250,000 and non-compete covenant (1993 Vol. 33:14). Sold by Donald R. Diamond, Richard L. Bloch, et al., to H & C Communications, Houston, for \$30,000,000 (1982). Previously sold by Pulitzer Publishing Co. to Channel 4 TV for \$2,725,000 (1972). In 1971 sold by Pulitzer Publishing Co. to Western Communications Inc. (Donrey Media) for \$2,600,000 (1971 Vol. 11:15, 20) but sale was not consummated. Sold by Steinman Stations to Pulitzer Publishing for \$3,000,000 (1968 Vol. 8:13, 34). Merged with KOAT-TV, Albuquerque, NM in deal in which Clinton McKinnon reduced holdings from 100% to 40% in KOAT-TV by giving 20% each to Bernard Weinberg, Harold B. Garfield & Arthur A. Desser and at same time increased holdings in KVOA-TV from 25% to 40% by acquiring 5% each from Weinberg, Garfield & Desser for \$45,000 (1959 Vol. 15:34, 40). McKinnon and associates acquired KVOA-TV-AM from John J. Louis family (Needham, Louis & Brorby) for \$450,000 (1955 Vol. 11:11, 21, 27). Note: For sale to Steinman interests, see KOAT-TV, Albuquerque, NM.

KIVA, Yuma (Ch. 11)—Sold to Bruce Merrill for \$550,000 by Electro Investors Inc. (1960-61 Vol. 16:38; 17:6). Electro Investors Inc. (Floyd Odium, 67% and Harry Butcher, 25%) took over station from Harry Butcher for payment of \$241,000 indebtedness (1959 Vol. 15:24). Previously Butcher acquired station from Donald Ellsworth, Howard L. Roberts, William S. Porter and associates in \$241,000 transaction. Note: Left air Jan. 31, 1970 & returned license to FCC.

KSWT, Yuma (Ch. 13)—Beacon Communications sold station as KYEL-TV to KB Media Inc., John A. Radeck, et al., for \$1,400,000 and assumption of liabilities (1991). Sale to Southwest Triangle Television, Osvaldo A. Moran, for \$900,000 and assumption of debt was dismissed by FCC (1991). Sale to ABS Communications was dismissed by the FCC (1990), see WDAM-TV, Laurel-Hattiesburg, MS. For sale to Beam Bcstgs., see WCFT-TV, Tuscaloosa, AL (1983). As KBLU-TV purchased for \$1,100,000 by Chapman TV of Tuscaloosa Inc. (Service Bcstgs. Inc.) from KBLU Bcstg. Co. Previously, sold with AM by Combined Communications to Robert W. Crites, et al., for \$550,000 (1972-73 Vol. 12:41; 13:33). Merged with KTAR Inc. to form Combined Communications (1968 Vol. 8:1, 44). Sold with KBLU(AM) to Eller Telecasting Co. of Arizona for \$470,000 by Desert Telecasting Co. Inc. (1966).

KYMA, Yuma (Ch. 11)—Clyde E. Petit Jr. & A. Bates Butler III sold remaining 55% of station to Sunbelt Bcstg. Co. (James E. Rogers, et al.) for \$60,000 (1989).

Arkansas

KTVE, El Dorado-Monroe, LA (Ch. 10)—Sold to Gray Communications for \$3,250,000 (1967 Vol. 7:41). Previously sold by Veterans Bcstg. Co. & W. H. Simon to Fuqua Industries Inc. for \$650,000 plus assumption of obligations (1963 Vol. 3:49). Originally sold for \$1,100,000 to William H. Simon by Dr. Joe F. Rushton, W. C. Blewster & W. C. Bigley (1960 Vol. 16:25, 28). Simon subsequently turned over 48% to WVET-TV (now WROC-TV), Rochester, NY and a further transfer of 32% to increase WVET-TV holdings to 80% took place in the fall of 1960 (Vol. 16:34).

KHOG-TV, Fayetteville (Ch. 29)—For sale as KTVF to Sigma Bcstg., see KHBS, Fort Smith. Sold as KGTO-TV to George T. Hemreich by Noark Investment Co. (Paul W. Milam, et al.) for \$215,000 (1973).

KFSM-TV, Fort Smith (Ch. 5)—Sold by Buford TV Inc. to The New York Times Co. for \$16,800,000 (1979 Vol. 19:4). Previously sold by Donald W. Reynolds to Buford TV Inc. for \$4,160,000 (1972-73 Vol. 12:38; 13:15). 51% control (as KNAC-TV) purchased from Harry Pollock for \$565,000 by Reynolds, who previously had acquired 49% interest. Salome Nakdimen, executrix of H. S. Nakdimen estate, optioned 50% to George T. Hemreich, who became 50% partner in \$150,000 stock subscription agreement, also assumed up to 50% of \$150,000 obligations (1957 Vol. 13:7, 9). She then sold other 50% to Harry Pollock (33.33%) and Harry Newton Co. (16.66%) for \$61,500, with Pollock agreeing to lend KNAC-TV \$125,000 (1957 Vol. 13:19, 26). Pollock acquired control by purchasing Hemreich's 50% for \$175,000 (1957 Vol. 14:6, 10).

KHBS, Fort Smith (Ch. 40)—Sold with KTVF (now KHOG-TV), Fayetteville to Sigma Bcstg. (Robert E. & Cynthia Hemreich) by George T. Hemreich for \$2,500,000 (1985).

KPOM-TV, Fort Smith-Fayetteville (Ch. 24)—Proposed sale with station KFAA(TV), Rogers, AR to NWA Television (John M. Thomas, Nancy Hemreich, et al.) for \$3,500,000 (1992-93) was dismissed May 1993. Proposed sale with KFAA, Rogers for

Sales & Transfers—Arkansas

\$4,383,000 to Century Television Corp., John McKay and Ann B. Bulkey by J.D.G. Television Inc. (Griffin TV & Duane Harms) was approved by FCC but not consummated (1991). Griffin TV Inc. bought station from Ozark TV Co. for \$6,240,000 & covenant not to compete (1985). Sold as KLMN to Ozark Television Co. (Raymond G. Schindler, et al.) by MCM Bcstg. for \$950,000 plus assumption of debt (1981).

■ **KVTH, Hot Springs (Ch. 26)**—PPD & G Inc., Debtor-in-Possession sold off-air station as KRZB-TV to Agape Church Inc. for \$76,000 (1993-94).

KAIT-TV, Jonesboro (Ch. 8)—Sold with KPLC-TV, Lake Charles, LA to Cosmos Bcstg. (Liberty Corp.) by Channel Communications Inc. for \$68,000,000 and covenant not to compete (1986 Vol. 26:39, 49).

KARK-TV, Little Rock (Ch. 4)—Sold to Morris Network Inc. by United Bcstg. Corp. for \$48,000,000 plus a non-compete covenant (1988 Vol. 28:6). Sold to SouthwestMedia (later United Bcstg. Corp.) by Gannett Co. Inc. for \$25,000,000 (1983). For merger of Combined Communications with Gannett Co., see KPNX, Phoenix, AZ. 89.7% control transferred from Mullins Bcstg. Co. to Combined Communications Corp. for \$15,184,465. Sale included KBTV (now KUSA-TV), Denver, CO (1971-72 Vol. 11:15, 22; 12:5). Acquired by Mullins with KARK-AM-FM for \$3,750,000 from T. K. Barton Family (1965-66 Vol. 5:32; 6:4).

KATV, Little Rock (Ch. 7)—Sold with KTUL-TV, Tulsa, OK to Albrighton Communications for \$80,000,000 (1982 Vol. 22:45). Greater control acquired by James C. Leake & John Griffin (50% each), through purchase of 10% stock for \$45,000 from Bryan Mathes (1960 Vol. 16:45). Reorganization followed. Transfer of control to James & Marjorie Leake approved Sept. 1969.

KLRT, Little Rock (Ch. 16)—Sold by LRTV Ltd. to Clear Channel TV for \$6,600,000 & assumption of debt (1991).

□ **KTHV, Little Rock (Ch. 11)**—Sale by Arkansas TV to Gannett Broadcasting for \$27 million pends (1994 Vol. 34:40).

KASN, Pine Bluff (Ch. 38)—Mercury Bcstg. Corp. purchased station from MMC TV Corp. for assumption of debt & covenant not to compete (1992). MMC TV Corp. (Paula S. Baird Pruet) bought the station from Don H. Barden for \$3,750,000 (1988). TVX Group sold the station as KJTM-TV to Barden for \$1,000,000 (1987).

KFAA, Rogers (Ch. 51)—Sale with KPOM-TV, Fort Smith, AR to NWA Television Inc. (1992-93) dismissed May 1993. For proposed sale to Century Television Corp. see KPOM-TV, Fort Smith-Fayetteville.

California

KAEF, Arcata-Eureka (Ch. 23)—California-Oregon Bcstg. Inc. purchased as KREY from Liz Weller, Lawrence Rogow, Gary Spire, et al., for \$650,000 (1988-1989).

KBK-TV, Bakersfield (Ch. 29)—Harriscope Telecasting Corp. sold station to Bumham Bcstg. (Peter Desnoes, gen. partner) for approx. \$14,550,000 (1986). Sold to Harriscope Telecasting Corp. for

\$1,635,147 by Reeves Bcstg. Corp. (1963-64 Vol. 3:52; 4:18). Reeves Broadcasting & Development Corp. acquired it for \$1,000,000, including \$250,000 in obligations, from owners of San Francisco Chronicle (1960 Vol. 16:36, 42). San Francisco Chronicle acquired 51% control of TV and radio station (then known as KAFY-TV-AM) for approximately \$85,000 from Sheldon Anderson and family (1953 Vol. 9:47, 50). In April 1954, Chronicle Publishing Co., San Francisco (KRON-TV), became 97 1/3% owner by purchasing minority interests (1954 Vol. 10:16).

KERO-TV, Bakersfield (Ch. 10)—Sold in 1972 by Time-Life Broadcast to McGraw-Hill Inc. in a package deal. For details, see WRTV, Indianapolis, IN. Previously sold by Transcontinent to Time Inc. for \$1,500,000, in \$11,500,000 package (with KFMB-TV-AM-FM, San Diego to Midwest TV Inc.), contingent on sale of other Transcontinent properties to Taft Bcstg. For details, see WGRZ-TV, Buffalo (1963-64 Vol. 3:15, 16, 31; 4:8, 15). Sold to owners of KFMB-TV-AM, San Diego for \$2,150,000 by group headed by Gene DeYoung, 51% owner (1957 Vol. 13:2, 11, 29). Note: For merger with Transcontinent TV Corp., see KFMB-TV.

KGET, Bakersfield (Ch. 17)—Sold as KPWR-TV to Ackerley Inc. by Gillett Bcstg. for \$5,300,000 plus \$1,000,000 non-compete covenant (1983). Sold as KJTV by Kern County Bcstg. Co. to Gillett Bcstg. Co. for \$2,225,000 (1978). Previously sold as KLYD-TV by Dellar family to Kern County Bcstg. (Atlantic States Industries, owner of radios in 7 cities) for \$1,150,000 (1968 Vol. 8:49). 59% acquired for \$117,720 by Lincoln Dellar, who (with wife) became 100% owner. Sellers were Edward E. Umer, who acquired radio KLYD for his 23% interest, Bryan J. Coleman and Maurice St. Clair, each selling his 17.64% to Dellar (1963 Vol. 3:1).

KUZZ-TV, Bakersfield (Ch. 45)—Dorothy J. Owens sold station as KDDB-TV to Buck Owens Production Co. for \$4,500,000 plus covenant not to compete (1990 Vol. 30:37).

□ **KHIZ, Barstow (Ch. 64)**—Margaret Jackson acquired controlling interest in Sunbelt Television Inc. (1994).

KCPM, Chico (Ch. 24)—John Davis purchased controlling interest in Chico Bcstg. Corp. from Charles P. Abod & Melvyn Estrin for \$6,000,000. Sale included KSPR(TV), Springfield, MO & KMID(TV), Midland, TX (1988). Goftin Communications Inc. purchased station from Lorimar Telepictures Corp. for approx. \$23,000,000. Sale included KSPR(TV), Springfield, MO & KMID(TV), Midland, TX (1988 Vol. 28:7).

KGMC, Clovis (Ch. 43)—Sold as KSDI to Gary M. Cocola for \$275,000 (1992).

KVEA, Corona-Los Angeles (Ch. 52)—Estrella Communications Inc. bought station as KBSC-TV from Oak Industries for \$30,000,000 (1985 Vol. 25:7, 21). Oak Industries, 50% owner, bought A. Jerrold Perenchio's 50% for \$10,000,000 (1983). Sold to Oak Bcstg. Systems Inc. (Oak Industries & Perenchio) by Kaiser Bcstg. Corp. for \$1,200,000 (1976 Vol. 16:35). Sale by Kaiser Bcstg. Corp. to Pay TV Corp. for \$1,600,000 dismissed Feb. 1974 (1972 Vol. 12:45).

KEYC-TV, El Centro (Ch. 9)—John Smart sold controlling interest to Katherine R. & Robinson D. Everett for \$1,565,000 plus non-compete covenant (1989). Proposed sale from Pacific Media Corp. to First National Entertainment Corp. for \$2,350,000 was granted but never consummated (1986). Sold to Pacific Media Corp. (1984). Sold with KESQ-TV, Palm Springs, CA to Cimarron Bcstg. Corp. for \$4,250,000 (1983 Vol. 23:28) but sale was not consummated. Sold as KECG-TV to Esquire Inc. by United Bcstg. (Richard Eaton) for \$1,025,000 (1981).

KIEM-TV, Eureka (Ch. 3)—Sold to Precht TV Assoc. Inc. for \$4,000,000 & covenant not to compete (1985). Previously sold to Ingham Communications Inc. for \$400,000 (1975). License and all equipment sold by Redwood Bcstg. Co. to California-Oregon Radio Co. for \$800,000 (1961).

KVIQ-TV, Eureka (Ch. 6)—Sold by Leah McConnell & Estate of Carl McConnell to Miller Bcstg. Co. (Ronald W. Miller) for \$3,900,000 (1986). Sold to Carl R. & Leah McConnell for \$83,472, plus assumption of liabilities by co-equal owners Carroll R. Hauser and Shasta Telecasting Corp., in which Carl McConnell also had a minority interest (1960 Vol. 16:22, 24). Shasta Telecasting acquired 50% of CP for KVIQ-TV for out-of-pocket expenses (1957 Vol. 13:20, 31).

KAIL, Fresno (Ch. 53)—Sold to Tel-America Corp. for approx. \$236,500 by B. L. Golden & Dr. L. W. Fawns (1966 Vol. 6:52).

KFSN-TV, Fresno (Ch. 30)—Sold as KFRE-TV with KFRE-AM-FM; WNHC-TV-AM-FM, New Haven, CT & WFL-TV-AM-FM, Philadelphia, PA for \$110 million to Capital Cities Bcstg. (1969 Vol. 10:8, 9; 11:9). Sale approved by FCC Feb. 24, 1971. Capital Cities sold radio affiliates & WTEM, Albany, NY; WCDC, Adams, MA & WSAZ-TV, Huntington, WV. Previously sold as Ch. 12 with KFRE(AM) to Triangle Publications Inc. for \$3,000,000 by Paul R. Bartlett and associates (1958-59 Vol. 14:47; 15:1).

KJEO, Fresno (Ch. 47)—Sold to Retlaw Enterprises (Walt Disney family) for \$3,645,000 (1967-68 Vol. 7:52; 8:17). Previous sale with Ice Follies to Subscription TV for \$8,650,000 by Shasta Telecasting Corp., approved by FCC but not consummated (1966 Vol. 6:25). Sold for \$3,000,000 to Shasta Telecasting Corp. by J. E. O'Neil (1961 Vol. 17:10, 21).

KSEE, Fresno (Ch. 24)—Transferred with WTVH, Syracuse, NY from Meredith Corp. to Granite Bcstg. Corp. for \$32,000,000 & assumption of debt (1993-94 Vol. 33:26; 34:1). Meredith Corp. bought station from James K. Herbert, et al., for \$17,611,230 (1982 Vol. 22:22, 45). Sold as KMJ-TV to San Joaquin Communications Corp. by McClatchy Newspapers for \$13,500,000 (1979-80 Vol. 19:19)

KFTV, Hanford-Fresno (Ch. 21)—For sale to Perenchio TV & earlier sale to Hallmark Cards Inc., see KWEX-TV San Antonio, TX. Sold as KSJV-TV to Spanish International Bcstg. (KMEX-TV, Los Angeles) for approximately \$113,000 (1968). Sold as KDas to KSJV-TV Inc. by George L. Naron & C. B. Sweeney for \$90,750 (1965-66 Vol. 5:2). Previously 25% interest in Gann TV Enterprises (a limited partnership) bought by C. B. Sweeney for initial \$13,000 when Louis C. Maccagno withdrew; not a transfer but

two separate transactions. Later, George L. Naron and C. B. Sweeney took over Gann's 1/3 interest for \$7,000 plus assumption of liabilities (1963).

KABC-TV, Los Angeles (Ch. 7)—Formerly KECA-TV. See WABC-TV, New York, NY.

KCAL, Los Angeles (Ch. 9)—Proposed transfer of control from Walt Disney Co. to Pinelands Inc. (WWOR-TV, New York, NY; Secaucus, NJ) for 45% interest in Pinelands was dismissed (1992 Vol. 32:14, 17). RKO General surrendered license of KLU-TV to FCC, which granted Fidelity TV's application for facilities. Fidelity then sold station to Walt Disney Co. for \$320,000,000, with \$103 million to go to Fidelity TV, remainder to RKO General (1988 Vol. 28:29, 30, 50). RKO General had previously sold station to Group W for \$313 million, of which \$95 million was to go to Fidelity which had challenged license renewal, but sale was not approved (1985-86 Vol. 25:45; 26:18, 47, 50). Purchased by Thomas C. Lee Enterprises Inc. (later General TeleRadio Inc., then RKO General Inc.) for \$2,500,000 from Earl C. Anthony (1951 Vol. 7:23, 32, 36).

KCBS-TV, Los Angeles (Ch. 2)—Purchased by CBS for considerations totaling \$3,600,000 from Thomas S. Lee estate (1950 Vol. 6:52). Former call letters KTSL. CBS required to divest itself of 49% interest in KTTV, Los Angeles, which it sold to 51% owner Los Angeles Times for \$200,900 and other considerations.

KCOP, Los Angeles (Ch. 13)—Transfer of 10% stock of Chris-Craft Industries Inc. to Baldwin-Montrose Chemical Co. Inc. increasing holdings to 35% for \$6,000,000 approved by FCC Nov. 8, 1967 (Baldwin-Montrose Chemical & Chris-Craft merged in 1968). Sale included WTCN-TV (KARE), Minneapolis, MN & KPTV(TV), Portland, OR (1967 Vol. 7:36, 46). Sold to NAFI Corp. (now Chris-Craft Industries) by Kenyon Brown-Bing Crosby group for approximately \$1,000,000 in NAFI stock, plus obligations bringing total involved to over \$5,000,000 (1959-60 Vol. 15:33, 43; 16:5). Kenyon Brown, Bing Crosby, George L. Coleman & Joseph H. Thomas (each 25%) acquired station for \$4,000,000 (including obligations) from Copley Press, publisher of San Diego Union and Tribune and 8 Los Angeles County dailies as well as other newspapers (1957 Vol. 13:16, 22, 34, 47, 50). Copley Press acquired station, as KLAC-TV, for \$1,375,000 from Mrs. Dorothy Schifl Sonneborn, publisher of New York Post (1953 Vol. 9:46, 49, 52).

KMEX-TV, Los Angeles (Ch. 34)—For sale to Perenchio TV & earlier sale to Hallmark Cards Inc., see KWEX-TV, San Antonio, TX.

KNBC-TV, Los Angeles (Ch. 4)—See WNBC, New York, NY.

KTLA, Los Angeles (Ch. 5)—Sold by KKR Inc. to Tribune Bcstg. Co. for approx. \$510,000,000 (1985 Vol. 25:20, 24, 28, 40, 51). Sold to Golden West TV Holding Co. (KKR) by The Signal Cos., Gene Autry & Estate of Ina Mae Autry for approx. \$245,000,000 (1983 Vol. 22:44). Sold for \$12,000,000 to Gene Autry and associates by Paramount Pictures (1963-64 Vol. 3:44; 4:20).

KTTV, Los Angeles (Ch. 11)—For sale to Rupert Murdoch by Metromedia, see WNYW, New York, NY. Sold to Metromedia

Inc. for \$10,390,000 by Los Angeles Times and Mirror (1963 Vol. 3:3, 22). Previous transactions were the 25% purchased for approximately \$1,625,000 by Loew's Inc. (MGM), Los Angeles Times and Mirror retaining 75% (1956 Vol. 12:33). Los Angeles Times and Mirror subsequently bought back the 25% from Loew's Inc. for undisclosed sum in excess of \$1,625,000 (1959 Vol. 15:44).

KWHY-TV, Los Angeles (Ch. 22)—Sold to Burt I. & Irving B. Harris, et al., by Thomas S. Bunn Family, et al., for \$5,300,000 (1981). Sale to Zenith Radio Corp. by Coast TV Bcstg. for \$1,600,000 (Vol. 11:10, 20) was dismissed (1972). Previously sold as KPOL-TV by Coast Television Inc. (Hugh R. Murchison Sr., principal) for \$400,000 to Thomas S. Bunn, Harry E. Straub, Frederick D. Custer & Robertson C. Scott (1966). Sold as KIX to Coast TV Inc. for \$297,785 by H. Calvin Young and associates (1964 Vol. 4:11, 31).

KCCN-TV, Monterey-Salinas (Ch. 46)—Sold to Harron-Smith Television Partnership (Harron Communications Corp. & Smith Bcstg. Group Inc.) for \$8,200,000 (1993 Vol. 33:1). Previously sold in 1979 by Monterey-Salinas TV Inc. to Retlaw Enterprises Inc. for \$8,250,000.

KMBY-TV, Monterey (Ch. 8)—Sold for \$230,000 to timesharing KSBW-TV, Salinas, CA in order to effect merger. Sellers included Kenyon Brown, George Coleman & Bing Crosby (1954-55 Vol. 10:45; 11:16).

KTVU, Oakland-San Francisco (Ch. 2)—Sold for \$12,360,000 to Cox group by W. D. Pabst, Ward D. Ingram, Edwin O. Pauley and associates (1963 Vol. 3:32, 42).

KHSC-TV, Ontario (Ch. 46)—DeRance Inc. & Santa Fe Communications sold station as KHS-TV to Silver King Bcstg. (Home Shopping Network) for \$35,000,000 (1986 Vol. 26:39, 45, 49). 35% sold to Santa Fe Communications Inc. (100% owned by DeRance Inc., 20% owner) for \$4,462,284 by Richard Hernandez, et al. (1984). Sold as KBSA, Guasti to Hispanic Bcstrs. Inc. & Leon Crosby by Broadcast Service of America for \$1,800,000 (1979-80, Vol. 20:13, 41). Previously, William A. & Ethel J. Myers sold 51% control to Berean Bible Ministries Inc. for \$602,578 (1974).

□ **KADY-TV, Oxnard (Ch. 63)**—Rikkis Bcstg. Co. L.P. (formerly P.Z. Entertainment Ltd.) is returning station to KTIE-TV Inc. (Donald Sterling & Thome Donnelly Jr.) as payment of approximately \$6,000,000 debt (1994). Previously sold, but never consummated to HBC Holdings (John D. Huddy) for \$3,800,000 (1991). Sold as KTIE by KTIE-TV Inc. to P.Z. Entertainment Ltd. (Meshulam Rikkis) for \$5,500,000 & right to resell station (1987).

RESQ-TV, Palm Springs (Ch. 42)—EFG Broadcast Corp. purchased station from Gulf Broadcast for \$4,400,000 (1985). Sold to Gulf Broadcast Group by Pacific Media Corp. for \$3,750,000 (1984). Previously sold with KEYC-TV, El Centro, CA to Cimarron Bcstg. Corp. by Esquire Inc. for \$4,250,000 (1983 Vol. 23:28) but sale was not consummated. Sold as KPLM-TV by receivers in bankruptcy to Esquire Inc. (80%) for \$730,000 plus working capital, remaining shares to be issued to creditors, Esquire holding an option to buy these shares at a price equal to \$12,000 for each 1% of the issued and

outstanding common stock of the reorganized debtor.

KRCR-TV, Redding (Ch. 7)—Sold as KVIP-TV for \$1,250,000 to Sacramento Valley TV by Shasta Telecasting Corp. Principal owners (27.37% each) of Sacramento Valley were Redwood Bcstg. (William B. Smullin), Frank M. Crawford & J. Ned Richardson (1963 Vol. 3:11, 23).

KRCA, Riverside (Ch. 62)—Sold by Sunland Bcstg. Co. Inc. as KSLD to Fouce Amusement Enterprises Inc. for \$1,250,000 plus \$2,450,000 covenant not to compete (1990).

KCCC-TV, Sacramento (Ch. 40)—Purchased for \$67,500 cash, plus loan of \$35,000 and assumption of more than \$125,000 obligations, by Lincoln Dellar from Ashley L. Robison & Harry McCart (1956 Vol. 12:36, 37, 40). Note: Dellar took station off air May 31, 1957 and exchanged plant and stock for \$202,399 worth of stock and debentures of KOVR, Stockton, plus option to acquire additional stock (1957 Vol. 13:20, 12). His interest in KOVR was acquired by Gannett Interests when they took over control from H. Leslie Hoffman (1958 Vol. 14:2).

KCRA-TV, Sacramento (Ch. 3)—50% interest along with same interest in KCRA-AM-FM sold for approximately \$2,000,000 by C. Vernon, Kenneth W. and Gerald Hansen to the Ewing C. Kelly estate, which became 100% owner (1962 Vol. 2:17).

▣ **KRBK-TV, Sacramento-Stockton (Ch. 31)**—Sold by Koplar Communications of California Inc. to Pappas Telecasting Companies for \$22,000,000 plus non-compete covenant (1994). Sold as KMUV-TV to Koplar Communications (KPLR-TV, St. Louis, MO) by Northern California Bcstg. Inc. (A. J. Perenchio & Tandem Productions) for \$3,400,000 plus reimbursement of operating losses up to \$75,000 and \$4,203,737 for subscription TV agreement (1980). Sold to Northern California Bcstg. by Andrew C. Bartolini, et al., for \$7,700,000 (1980 Vol. 20:6).

KTXL, Sacramento (Ch. 40)—Channel 40 Inc. (Michael Finkelstein, et al.) purchased station for \$14,000,000 & non-compete covenant (1988). Control of CP sold to Community Cablecasting Corp. (later Cypress Communications) by Camellia City Telecasters Inc. in arrangement under which Jack F. Matranga, a former 25% owner, would pay \$30,000 for preferred stock to be issued by Camellia & \$12,871 for common shares. Community would pay \$199,700 for preferred & \$50,325 for common shares. After options, ownership: Community, 75%, Matranga, 25%. Transfer of control from Community Cablecasting to Cypress Bcstg. to separate cable & broadcasting interests approved 1970. Transfer of control to Business Men's Assurance Co. of America from Cypress for \$50,325 increased holdings to 80%. BMA later sold 15% of stock to Jack Matranga (20% to 35%) for \$12,584.30.

KXTV, Sacramento (Ch. 10)—For sale to A. H. Belo Corp., see KOTV, Tulsa, OK. Sold as KBET-TV for \$4,500,000 to Great Western Bcstg. Corp. (J. H. Whitney & Co.) by group headed by William P. Wright and John H. Schacht Jr. (1958 Vol. 14:42, 49). Note: For transfer to Whitney Communications Corp. (Corinthian Bcstg.), see sale of KOTV, Tulsa, OK. Corinthian Bcstg. merged with Dun & Bradstreet Inc. (1971).

KCBA, Salinas (Ch. 35)—Sold by Sainte Bcstg. Corp. to Ackerley Communications Inc. for \$13,100,000 (1986).

□ **KSBW, Salinas-Monterey (Ch. 8)**—For sale to EP Communications Inc., see KSBY, San Luis Obispo, CA (1994). Previously sold to Gillett Group Inc. by Reliance Capital Group for \$86,000,000 including KSBY(TV), San Luis Obispo, CA & KOKH-TV, Oklahoma City, OK (1986). Included with KSBY(TV), San Luis Obispo, CA, WSCV(TV), Fort Lauderdale, FL, KOKH-TV, Oklahoma City, OK & WKAQ-TV, San Juan, PR in approx. \$217 million takeover of John Blair & Co. by Reliance Capital Group (1986 Vol. 26:21-29, 33, 34). Sold with KSBY(TV), San Luis Obispo by Central California Communications Corp. to John Blair & Co. for \$18,643,540 (1978-79 Vol. 18:3).

□ **KSMS-TV, Salinas (Ch. 67)**—California Heartland Bcstg. Inc. (Kirk L. Kopic, et al.) is purchasing station from KSMS-TV L.P. for \$4,290,000 plus \$50,000 non-compete covenant (1994). Sold by Schuyler Bcstg. to KSMS-TV Acquisition Ltd. (Daniel E. Villanueva, et al.) for \$2,600,000 and consulting agreement (1990).

KHOF-TV, San Bernardino (Ch. 30)—Proposed distress sale to Hispanic-American Communications Inc. by Faith Center Inc. for \$6 million. License renewal dismissed (1980 Vol. 20:41). In 1985, Angeles Bcstg. was awarded interim operating authority for KAGL. Grant expired and station left air on Aug. 25, 1992 (Vol. 32:35).

KIHP-TV, San Bernardino (Ch. 18)—As KCHU-TV, sold by Norman H. Rogers for \$196,409 to the Sun Co. of San Bernardino (1962). Following sale of Sun Co. to Los Angeles Times Mirror, station left air.

KSCI, San Bernardino (Ch. 18)—Sold by World Plan Executive Council to Aliza Corp. (Ray L. Beindorf & Thomas Headley) for \$40,500,000 (1986).

KFMB-TV, San Diego (Ch. 8)—Sold with KFMB-AM-FM by Transcontinent to Midwest TV Inc. for \$10,000,000, sale contingent on sale of other Transcontinent properties to Taft Bcstg. For details, see sale of WGRZ-TV, Buffalo, NY (1963-64 Vol. 3:15, 16, 31; 4:8, 15). Transcontinent TV Corp. absorbed Marietta Bcstg. Inc. (licensee of KFMB-TV-AM & KERO-TV, Bakersfield, CA) following exchange of stock, which gave Marietta owners Jack D. Wrather and Edward Petry & Co. Inc. 34.81% (jointly) of Transcontinent stock (1959 Vol. 15:7, 12, 20). Wrather and Petry Co. acquired full ownership of Marietta by payment of \$2,916,750 to Helen Alvarez for her 38.89% interest in Marietta as well as her interests in other properties (1958 Vol. 14:20, 24, 27). For 1957 purchase of KERO-TV, see listing under Bakersfield, CA. Petry acquired 22.22% interest in Wrather-Alvarez Bcstg. Co., predecessor of Marietta, for \$633,330 (1959 Vol. 9:23). Wrather-Alvarez Bcstg. acquired KFMB-TV from John A. Kennedy group for \$3,150,000 (1953 Vol. 9:5, 9, 13). Kennedy group acquired KFMB-TV-AM from Jack O. Gross for \$925,000 and other considerations (1950-51 Vol. 6:46; 7:17).

KGTV, San Diego (Ch. 10)—Sold as KOGO-TV by Time-Life Broadcast to McGraw-Hill Inc. in a package deal. For details, see WRVT, Indianapolis, IN. Transferred to Time-Life Broadcast Inc. for \$6,125,000 and other considerations (1962 Vol. 2:1,

13). Previously 46.22% interest in TV and KOGO acquired by the Washington Post, when it purchased control of Newsweek magazine for \$8,000,000 (1961 Vol. 17:11). Newsweek acquired its 46.2% interest in the stations, then using KFSD-TV-AM call letters in a deal with Fox, Wells & Rogers involving \$1,502,900 (1957 Vol. 13:30, 33). Fox, Wells & Rogers retained control of stations by means of a stock pooling agreement with minority owners who controlled 19.63% (Fox, Wells stock then consisting of but 34.15%). Previously Fox, Wells & Co. acquired control of TV & radio from Tom Sharp, Charles B. Salik and TBC Television (about 40 stockholders) in \$3,200,000 transaction (1954 Vol. 10:31, 32, 34, 38, 42). TBC, headed by Leon N. Papemow, acquired its 1/3 interest from Sharp and associates for about \$350,000 as part of a deal paving way for grant (1953 Vol. 9:46).

KNSD, San Diego (Ch. 39)—For ownership reorganization, see WJBK-TV, Detroit, MI (1993 Vol. 33:8, 10, 19). For purchase as KGST-TV by Gillett Communications Inc. from Storer, see WSBK-TV, Boston, MA. Included in proposed sale to Lorimar-Telepictures which was never consummated, see WSBK-TV Boston, MA. KKR Assoc. acquired Storer Communications in leveraged buyout valued at \$1.98 billion. Sale included WAGA-TV, Atlanta, GA; WJBK-TV, Detroit, MI; WJW-TV, Cleveland, OH; WITI-TV, Milwaukee, WI; WSBK-TV, Boston, MA & WTVG, Toledo, OH. FCC approval required divestiture of WTVG because of overlap (1985 Vol. 25:12-17, 19, 29, 31, 47-49). Sold to Storer Bcstg. for \$8,369,193.67 plus cost of improvements after obtaining ABC affiliation (1973-74 Vol. 13:12, 13; 14:39). Previously sold as KAAR to Bass Brothers Enterprises for \$1,108,000 by San Diego Telecasters Inc. (Lawrence Shushan, Paul Corriere, Sample-Brown Enterprises and Town & Country Development).

KUSI-TV, San Diego (Ch. 51)—Michael D. McKinnon, 36% owner, purchased remaining shares from University TV for \$17,000,000 (1990 Vol. 30:8).

KBHK-TV, San Francisco (Ch. 44)—Sold by Field Communications to United Television for \$23,000,000 (1982 Vol. 22:45, 47). Sold by Kaiser Bcstg. Corp. to Field Communications Corp. for \$42,625,000. Sale included WFLD-TV, Chicago; WLVI-TV, Cambridge, MA; WKBD-TV, Detroit & WKBS-TV, Philadelphia, PA-Burlington, NJ (1977).

KDTV, San Francisco (Ch. 60)—For sale to Perenchio TV & earlier sale to Hallmark Cards Inc., see KWEX-TV, San Antonio, TX (1992). Station sold by Bahia de San Francisco Television Co. to Hallmark Cards Inc. for approx. \$23,000,000 (1987).

KGO-TV, San Francisco (Ch. 7)—See WABC-TV, New York, NY.

KOFY-TV, San Francisco (Ch. 20)—Sold to Pacific FM Inc. (James J. Gabbert) by Leon A. Crosby for \$9,850,000 (1978-80 Vol. 19:34; 20:10). Off-air station sold to Leon A. Crosby by U. S. Communications for assumption of \$11,058.19 in notes outstanding (Vol. 12:6). Previously, 80% purchased by U. S. Communications from D. H. Overmyer Communications Corp. For details, see WPHL-TV, Philadelphia. Sold as KBAY-TV to D. H. Overmyer Communications Co. by Sherrill C. Corwin, with Corwin retaining 20%. Overmyer paid \$40,000 for its interest & was to loan \$320,000; Corwin

Sales & Transfers—California

was to pay \$10,000 for 20% & advance \$80,000 (1965).

KPIX-TV, San Francisco (Ch. 5)—Acquired by Westinghouse in exchange-of-stock deal approved by FCC July 2, 1954, stock valued at \$6,000,000 when deal was closed Feb. 15, 1954, valued at \$7,787,280 on date of FCC approval. Sellers and considerations: Associated Broadcasters Inc., 100% owned by Wesley I. Dumm, for 81,755 shares of Westinghouse common; Philip G. Lasky, gen. mgr., 11,845 shares plus \$209,994 cash; R. C. D. Bell, 8,461 shares plus \$149,980 cash; Franklin Dumm, 2,538 shares plus \$45,010 cash; George Hughes, 1,692 shares plus \$30,006 cash (1954 Vol. 10:3, 4, 13, 15, 19, 27).

KQEC, San Francisco (Ch. 32 ETV)—Transferred as KNEW-TV to Bay Area TV Assn. by Metromedia as a gift (1970 Vol. 10:20, 37). Previously sold as KSNB-TV to Metromedia Inc. by S. H. Patterson for \$1,210,000 (1967-68 Vol. 8:13). Station lost license renewal challenge in 1991 (Vol. 31:36, 38, 40).

KRON-TV, San Francisco (Ch. 4)—Proposed trade to Gannett Co. Inc. for KOCO-TV, Oklahoma City, OK plus \$100,000,000 (1982 Vol. 22:39, 40) by Chronicle Bcstg. Co. Trade was later called off.

KICU-TV, San Jose (Ch. 36)—Ralph C. Wilson sold to William R. Hirshey, James H. Evers, William Beeman & John DuBois for \$30 million & \$4 million covenant not to compete but in assignment of license which followed, Ralph C. Wilson Industries bought back Hirshey estate's share and retained 75% of station (1990). Sold as KGSC-TV by Continental Urban TV Corp. (Vincent B. Welch, et al.) to Ralph C. Wilson Industries for \$14,000,000 (1979 Vol. 19:39).

KNTV, San Jose (Ch. 11)—Purchased from Landmark Communications by Granite Bcstg. Corp. (W. Don Comwell & Stuart J. Beck) for \$59,000,000 (1989). Sold by Gill Industries to Landmark Communications Inc. for \$25,725,000 less amount of liabilities assumed by buyer (1978 Vol. 18:3).

KSTS, San Jose (Ch. 48)—Sold by National Group TV Inc. to Telemundo Group for approximately \$9,500,000 plus a non-compete covenant (1987 Vol. 27:26, 34).

■ **KSBY, San Luis Obispo (Ch. 6)**—Sold with KSBW-TV, Salinas-Monterey to EP Communications Inc. (Elisabeth Murdoch & Elkin Pianini) for \$35,000,000 (1994). For Reliance sale & subsequent sale to Gillett Group Inc., see KSBW, Salinas-Monterey, CA. Sold with KSBW-TV, Salinas-Monterey to John Blair & Co. for \$18,643,540 (1978-79 Vol. 18:3). Previously purchased as KVEC-TV by Central California Communications Corp. (formerly Salinas Valley Bcstg. Corp.), operator of KSBW-TV-AM, Salinas-Monterey, for \$50,000 plus payment of \$77,450 advanced to TV by co-owners John C. Cohan and Jerome Kantro, also stockholders in KSBW-TV-AM (1957 Vol. 13:22, 29). At same time, Cohan acquired 100% control of KVEC(AM) by buying 50% held by Kantro for \$50,000. Cohan & Kantro owned properties one year, having purchased KVEC-TV-AM for \$450,000 from Christina M. Jacobson, 2/3 owner, and Leslie H. Hacker, 1/3 (1956 Vol. 12:20, 24).

■ **KADE, San Luis Obispo (Ch. 33)**—Raul & Consuelo Palazuelos purchased station from Community Media Corp. for \$850,000

(1994). Previous transfer from Community Media Corp. (Alene R. Whitten, et al.) to HBC Holdings Inc. (John Huddy, principal) for \$825,000 was granted, but never consummated (1993).

KTBN-TV, Santa Ana (Ch. 40)—Sold as KLXA-TV, Fontana to Trinity Bcstg. Network Inc. by Angel Lerma Maler for \$699,000 (1974).

KEYT-TV, Santa Barbara (Ch. 3)—Shamrock Bcstg. sold station to Smith Bcstg. (Robert N. Smith, principal) for \$30,000,000 (1987 Vol. 27:8). Sold to Shamrock Bcstg. by Key Television (William F. Luton & family) for \$9,200,000 (1984). Optioned for \$1,640,000 to Key TV Inc., headed by Richard C. D. Bell, ex-KPIX, San Francisco, with 16 2/3%; William P. Luton, 41 2/3%; Robert H. Dunlap, 41 2/3%. Selling group included Harry C. Butcher, Colin M. Selph, Arthur P. Marquette, G. H. Jackson, Ronald Coleman, et al. (1956-57 Vol. 12:52; 13:9, 13).

□ **KCOY-TV Santa Maria (Ch. 12)**—Stauffer Communications is being sold to Morris Communications for approximately \$275,000,000. Sale includes TV stations KTVS, Sterling, CO; WIBW-TV, Topeka, KS; KMIZ, Columbia, MO; KSTF, Scottsbluff, NE; KGWC-TV, Casper, KGWN-TV, Cheyenne, KGWL-TV, Lander-Riverton, KGWR-TV, Rock Springs, WY; radio stations WIBW-AM-FM, Topeka, KS; KGNC-AM-FM, Amarillo, TX; newspapers & all other Stauffer holdings (1994 Vol. 34:32). Sold to Stauffer Communications Inc. by Helen Pedotti, et al., for \$7 million (1980 Vol. 20:5). 50% transferred from Dale G. Moore to Helen L. Pedotti, Mill Acquistapace & Burns Rick for \$33,215 (1971).

KFTY, Santa Rosa (Ch. 50)—Sonoma Bcstg. sold to KFTY Bcstg. Inc. (Gary B. Heck, et al.) for \$500,000 (1990).

■ **KOVR, Stockton-Sacramento (Ch. 13)**—For sale to Better Communications Inc. see WLOS, Asheville, NC (1994 Vol. 34:20, 36). Anchor Media Corp. (now Continental Bcstg. Ltd.) acquired station from Edwin Pfeiffer, Narragansett First Fund, et al., for \$162,000,000 plus non-compete covenant (1988 Vol. 28:45). Note: Anchor won \$19,000,000 in suit against Narragansett for alleged fraud in sale (1991 Vol. 31:18). Sold to Monarch Capital Corp. by Seaward Acquisition for \$121,800,000 including KHTT(AM) & KSJO(FM), San Jose, CA (1986). Sold by Rockefeller Group Inc. to Seaward Acquisition Corp. conditional on subsequent sale for \$617,500,000 including KSAT-TV, San Antonio, TX; WCPX-TV, Orlando, FL; WCMH-TV, Columbus, OH; WXIN-TV, Indianapolis, IN; WATL-TV, Atlanta, GA; WTOP Washington, DC; WIOQ-FM Philadelphia, PA; KIQQ-FM Los Angeles, CA & WTKS-FM Bethesda, MD (1986 Vol. 26:6, 11, 12). For sale with other Outlet Co. properties to Rockefeller Center Inc. & subsequent sale to Wesray Capital Corp., et al., see WJAR, Providence, RI. Sold to the Outlet Co. by McClatchy Newspapers for \$65,000,000 (1979 Vol. 19:28). Sold to McClatchy Newspapers for \$7,650,000 by Metropolitan Bcstg. Co. (1963-64 Vol. 3:40, 4:31). 96% acquired from Gannett Co. by Metropolitan Bcstg. Co. for \$1,391,000 and assumption of \$1,466,879 owed Gannett (1959-60 Vol. 15:47, 48; 16:1). Gannett acquired stock from H. Leslie Hoffman group for \$1,000,000 plus obligations of \$2,000,000 (1957-58 Vol. 13:47; 14:2).

□ **KSCH-TV, Stockton-Sacramento (Ch. 58)**—Channel 58 Inc. (Wing Fat & Barbara Scurlfield) is purchasing station for \$1,000,000 (1994). Previously sold by SFN Cos. Inc. with WJBF-TV, Augusta & WTVM-TV, Columbus, GA, WAPA-TV, San Juan, PR and LP TVs to Commaq Inc. (later Pegasus Bcstg.) for \$155,000,000 (1986 Vol. 26:41). General Electric Capital Corp. assumed control of Pegasus in 1990.

KPST-TV, Vallejo (Ch. 66)—Proposed purchase by Silver King Bcstg. & Whitehead Communications Inc. from Pan Pacific Television Inc. for \$7,500,000 was dismissed (1989).

□ **KSTV-TV, Ventura (Ch. 57)**—Walter F. Ulloa & Alexandra Seros (50% owners) are purchasing controlling interest in Costa de Oro Television Inc. for \$891,240 (1994).

KMPH, Visalia (Ch. 26)—Sold by Pappas TV Inc. to Pappas Telecasting Inc. (Harry J. Pappas) for \$3,105,550 plus assumption of liabilities (1978).

Colorado

KKTU, Colorado Springs (Ch. 11)—Sold by Capitol of Colorado Corp. to Ackerley Inc. for \$15,500,000 (1982-83). Previously sold by Willard Garvey to Capitol Bcstg. Co. Inc. (W.J.T. Jackson, MS) for \$2.1 million (1969 Vol. 9:23). Sold with radios KGHF, Pueblo and later to KCTO. Subsequently, Founders Corp. (Tele-Trip Inc. subsidiary) exercised option to acquire 50% of KTVR from McCaw by assuming half of purchase price & liabilities. Founders also operated radios KPOA, Honolulu and WTAC, Flint (1955 Vol. 11:39, 47). Note: In 1959 McCaw's Gotham Corp. purchased Founders Corp. 50% of KTVR for \$160,000 and became 100% owner. McCaw also traded KONA holdings (1959 Vol. 15:13).

KRDO-TV, Colorado Springs (Ch. 13)—Harry Hoth Jr. acquired Hoth Sr.'s interests in return for assumption of \$19,000 in notes. William J. Gregory's interests were turned over to his estate. Previously, Gregory purchased 50.37% from Joseph Rohrer for \$24,000. Then, Gregory, 39.21%; Hoth Sr., 27.16%; Hoth Jr., 22.93%; Prissila Gitz, 6.13% (1962).

KXRM-TV, Colorado Springs (Ch. 21)—Station sold to group of investors (Bernard C. Ziegler, et al.) for approx. \$1,582,000 (1987). Light Communications Inc. & Lloyd Communications Group Inc. sold to KXRM Ltd. Partnership (Kim Carlson & Larry Douglas) for \$3,690,000. The sale was rescinded (1986).

KCNC-TV, Denver (Ch. 4)—Sold as KOA-TV with KOA-AM-FM to General Electric Bcstg. Co. for \$10 million in GE stock (1968 Vol. 8:24). Previously, 52.5% sold by Bob Hope, James Saphier, Martin Gang, Violet Gang Raum & Norman R. Tyre to Metropolitan Television Co. for \$6,318,600. Sale included KOA(AM) and KOAA-TV, Pueblo, CO (1964 Vol. 4:37, 46).

KDVR, Denver (Ch. 31)—For sale by Chase Communications to Renaissance Communications, see WTIC-TV, Hartford, CT (1992-93 Vol. 32:38; 33:6). BMA Corp. sold station to Chase Communications for \$12,000,000 (1989-1990 Vol. 29:13).

KMGH-TV Denver (Ch. 7)—Sold as KLZ-TV by Time-Life Broadcast to McGraw-Hill Inc. in a package deal. For details, see WRTV, Indianapolis, IN. Previously purchased with KLZ(AM) by Time Inc. from Aladdin Radio & TV Inc. (Harry E. Huffman, Hugh B. Terry, J. Elroy McCaw, Theodore R.

Gamble, Frank H. Ricketson Jr., et al.) for total of \$3,533,760 (1954 Vol. 10:11, 15, 18, 26).

■ **KTVD, Denver (Ch. 20)**—Channel 20 TV Co. (Fred Eychaner) acquired station from Twenver Broadcast Inc. (N. Richard Miller) by retiring approx. \$7,000,000 in debt. (1994).

KUSA-TV, Denver (Ch. 9)—For merger of Combined Communications with Gannett Co., see KPXX, Phoenix, AZ. For sale to Combined by Mullins Bcstg., see KARK-TV, Little Rock, AR. Purchased by partners John C. Mullins and Frank Len from group of local businessmen for \$900,000 and assumption of some \$100,000 in obligations (1955 Vol. 11:7, 13). Later in same year Len sold his 50% interest to William Zeckendorf (1955-56 Vol. 11:49; 12:13). Sale of Webb & Knapp's (Zeckendorf) 50% interest to licensee of KBTV for \$2,400,000 followed (1961 Vol. 17:33).

KWGN-TV, Denver (Ch. 2)—Sold as KCTO to WGN Inc. for \$3,500,000 by J. Elroy McCaw (1965-66 Vol. 5:36; 6:10). Previously purchased as KFEL-TV from Gene O'Fallon for approximately \$400,000 plus assumption of some \$300,000 in liabilities by J. Elroy McCaw, operator of KTVW, Tacoma, WA, and then 25% owner of KONA, Honolulu (1955 Vol. 11:25, 28, 31). Call letters were changed from KFEL-TV to KTVR and later to KCTO. Subsequently, Founders Corp. (Tele-Trip Inc. subsidiary) exercised option to acquire 50% of KTVR from McCaw by assuming half of purchase price & liabilities. Founders also operated radios KPOA, Honolulu and WTAC, Flint (1955 Vol. 11:39, 47). Note: In 1959 McCaw's Gotham Corp. purchased Founders Corp. 50% of KTVR for \$160,000 and became 100% owner. McCaw also traded KONA holdings (1959 Vol. 15:13).

KREZ-TV, Durango (Ch. 6)—Sold as KJFL-TV to KREX-TV, Grand Junction, CO for \$2,000 by Floyd & Lieselotte Jeter. Sale approved Aug. 12, 1964 by FCC. For sales with KREX-TV, Grand Junction, see listing for that station.

KREG-TV, Glenwood Springs (Ch. 3)—Western Slope Communications Ltd. sold station as KCWS to W. Russell Withers Jr. for \$325,000 (1987). Station had been off the air since 1986. Sale to Royal Publishing Co. of Palm Beach Inc. from Western Slope Communications Ltd. for \$888,196 & assumption of \$2,215,000 debt was approved but not consummated (1985).

KREX-TV, Grand Junction (Ch. 5)—W. Russell Withers Jr. bought station with KREY-TV, Montrose & KREZ-TV, Durango for \$7,325,000 (1985). Sold with KREY-TV, Montrose & KREZ-TV, Durango to E & W Bcstg. Corp. (which owned 27.868%) for \$3,858,950 by Carl O. Anderson, et al. (1984). XYZ TV Inc. transferred control from Forestville Realty Corp., John W. English & Otilie English to Rex G. Howell (51%) & Carl O. Anderson (7%) for \$10,219. Sale included KREZ-TV, Durango & KREY-TV, Montrose. Previously sold by Western Slope Bcstg. Co. with KREX-AM-FM and satellites KREY-TV, Montrose (51%) & KREZ-TV, Durango (100%) to XYZ TV Inc. for \$2,092,000 plus \$50,000 annually for 10 years to Rex Howell. Western Slope stockholders received 19% of XYZ TV stock (1966 Vol. 6:19, 39).

KREY-TV, Montrose (Ch. 10)—See KREX-TV, Grand Junction.

KOAA-TV, Pueblo (Ch. 5)—Sold to Sangre de Cristo Communications Inc. (wholly-owned by Evening Post Publishing Co.) by Sangre de Cristo Bcstg. Corp. for \$4,500,000 (1976). Transfer of control of Sangre de Cristo Bcstg. from William H. White Jr. & Mahlon T. White as a family group to Mahlon T. & Helen White as a family group for \$173,465 approved 1970. Sold to Sangre de Cristo Bcstg. for \$1,500,000 (1968 Vol. 8:24). Previously sold as KCSJ-TV-AM to owners of KOA-TV, Denver, for \$1,250,000 by Star Bcstg. (subsidiary of Bankers Life & Casualty), with KOA-TV to dispose of the radio station later (1961-62 Vol. 17:35; 1:14). Bankers Life & Casualty Co., Chicago, acquired stations from owners Douglas D. Kahle (67%) and Robert L. Clinton Jr. (33%) by assuming \$823,000 in obligations (1954 Vol. 10:35, 40). Note: Also see sale of KCNC-TV, Denver.

KSBS-TV, Steamboat Springs (Ch. 26)—Sold by Steamboat Bcstg. System Inc. to American Bcstg. Systems Inc. (Frederick I. Shaffer III) for \$350,000 of ABS stock & assumption of debt (1992).

□ **KTVS, Sterling (Ch. 3)**—See KGWN-TV, Cheyenne, WY.

Connecticut

WFTT, Bridgeport (Ch. 43)—Purchase of 23.8%, as WICC-TV, from John A. Hill and 4.8% from 3 others gave Kenneth M. Cooper 66.6% of CP for TV and WICC(AM) & WJZZ(FM); total consideration was \$370,097 (1964 Vol. 4:47; 5:1). Station subsequently left air. Previously sold with WICC to Kenneth M. Cooper and associates for \$1,700,000 by Philip G. Meryman group (1958-59 Vol. 14:51; 15:9).

□ **WHAI-TV, Bridgeport (Ch. 43)**—Sale to ValueVision International Inc. by Bridgeways Communications Corp. for \$3,800,000 pends (1994 Vol. 34:34). Note: Price may increase contingent on outcome of court challenge to FCC's must carry rules.

WFSB, Hartford (Ch. 3)—Sold as WTIC-TV to Post-Newsweek Stations by Travelers Corp. for \$33,900,000 (1973-74 Vol. 13:5; 14:5).

□ **WHCT-TV, Hartford (Ch. 18)**—Station left air April 9, 1991 (Vol. 31:16). Sale from Astroline Communications Co. L.P. (Michael W. Hoffman, Trustee in bankruptcy) to Two if by Sea Bcstg. (Mike Parker) for \$250,000 has been proposed but not yet approved (1993-94). Distress sale to Astroline Communications Co. Ltd. partnership for \$3,100,000 & non-compete covenant was granted Dec. 12, 1984 (Vol. 24:40, 51). Distress sale to Interstate Media Inc. (Joseph D. Jones) for \$5,000,000 granted (1983) but not consummated. Distress sale to Television Corp. of Hartford by Faith Center for \$4,000,000 (1980) was conditionally granted by FCC Dec. 22, 1981; grant was set aside April 16, 1982. Given to Faith Center by RKO General (1972). Sold to Hartford Phonevision Co. (wholly-owned by RKO General) for \$900,000 by Edward D. Taddei and associates (1960 Vol. 16:14, 23). Taddei group acquired station for \$250,000 from CBS after it took station off air Nov. 15, 1958 (1958 Vol. 14:45-46, 49). CBS bought station for approximately \$650,000 from

RKO General (then operating as General Teradio), latter having acquired 45% formerly held by Gannett Newspapers' Hartford Times. Former call letters WGII-TV (1955-56 Vol. 11:28, 36, 49; 12:8, 37).

WTIC, Hartford (Ch. 61)—Chase Communications sold station to Renaissance Communications Corp. along with KDVR(TV), Denver, CO; WATL(TV), Atlanta, GA & WXIN(TV), Indianapolis, IN for \$175,000,000 (1992-93 Vol. 32:38; 33:6).

WVIT, New Britain-Hartford (Ch. 30)—For sale of Viacom to National Amusements Inc., see WHEC-TV Rochester, NY. Purchased as WHNB-TV by Viacom Bcstg. Inc. from Plains TV Corp. for \$15,950,000 (1977 Vol. 17:25). Previously sold as WNBC with WKNB(AM) for \$1,044,000 by NBC to Plains TV Corp., owners of WICS, Springfield, IL. WWLP, Springfield, MA held an option for 1/3 as part of this transaction, but dropped it after FCC set this part of the sale for a hearing, stating that there would be an overlap of WWLP & WHNB-TV signals. New owners sold WKNB(AM) for \$225,000 to Sheldon I. Smerling and family (1959 Vol. 15:26, 28, 39). NBC purchased stations, operated as WKNB-TV-AM for \$606,000 cash plus assumption of about \$400,000 in obligations from group headed by adman Julian Cross (1955-56 Vol. 11:2, 9, 19, 22, 26; 12:50).

□ **WTNH-TV, New Haven-Hartford (Ch. 8)**—LIN Television Corp. is purchasing station for \$120,170,000 cash plus stock consideration (1994 Vol. 34:24). Previously sold by Capital Cities Communications Inc. to Cook Inlet Communications for \$170,000,000 (1985 Vol. 25:20, 31). For sale as WNHC-TV to Capital Cities Bcstg., see KFSN-TV, Fresno, CA. Previously purchased with WHNC(AM) by Triangle Publications Inc. for \$5,400,000 from Aldo DeDominicis, Patrick J. Goode family, et al. (1956 Vol. 12:21, 22, 25).

□ **WTWS, New London (Ch. 26)**—Sale to ValueVision International Inc. for \$2,000,000 was granted but never consummated (1993-94 Vol. 33:44, 50). Sold for \$22,670 by C & S Bcstg. Corp. to Richard R. Rangoon (1987).

WTXX, Waterbury (Ch. 20)—Sold by Renaissance Communications to Counterpoint Communications Inc. for \$3,600,649 & assumption of debts (1993). Renaissance Communications Corp. (Michael Finkelstein & Warburg, Pincus Capital Co. Ltd.) purchased station from Channel 20 Enterprises for \$17,000,000 (1989 Vol. 29:20). Channel 20 Enterprises proposed that Michael Finkelstein buy out Ltd. partners for \$23,600,000 but the sale was never consummated (1986). Sold as WATR-TV by Thomas TV Inc. to Channel 20 Enterprises Ltd. Partnership (Michael Finkelstein & associates) for \$3,188,462 & \$670,000 covenant not to compete (1981 Vol. 21:18, 20).

Delaware

WTGI-TV, Wilmington (Ch. 61)—Sale by Delaware Valley Broadcasters to National Minority TV Inc. (Paul F. Crouch, et al.) for \$4,000,000 was dismissed by FCC (1991). Previous sale to Roland E. Goode for \$2,907,000 was dismissed by the FCC, July 19, 1991.

WVUE, Wilmington (Ch. 12)—Sold as WPFH with WBG(AM) by Paul F. Harron group to Storer Broadcasting Co. for approximately \$5,626,312 plus assumption of \$1,000,000 in obligations (1956-57 Vol. 12:51; 13:9, 13). Harron purchased station, then operating as WDEL-TV, from Steinman brothers for \$3,720,500 (1955 Vol. 11:4, 13). Note: Storer took WVUE off air Sept. 13, 1958 and turned in license Dec. 18, 1958, in order to acquire WITI-TV, Milwaukee (1958 Vol. 14:34, 35, 37, 42, 44, 51). Channel 12, Wilmington, now is used by educational WHYY-TV.

District of Columbia

■ **WDCA, Washington (Ch. 20)**—For takeover by Viacom Inc. of Paramount Communications Inc. and unsuccessful bid by QVC Network see WKBD-TV, Detroit, MI (1993-94 Vol. 33:39; 34:8, 11). Paramount Pictures bought control of TVX Broadcast Group for \$110 million plus TVX debt obligations to Salomon Brothers. Sale included WNOL-TV, New Orleans, LA; WLFL-TV, Raleigh-Durham, NC; WTXF, Philadelphia, PA; KTXA, Fort Worth, TX; KTXH, Houston & KRRT, Kerrville, TX (1989 Vol. 29:38). For sale to TVX Broadcast Group, see WCIX, Miami, FL. Sold to Taft Bcstg. Co. for \$13,500,000 (1978-79 Vol. 18:18; 19:30, 33, 34, 35, 36). Previously sold by Milt Grant to Superior Tube Co. for \$4,860,000 (1968 Vol. 8:50; 9:19).

■ **WFTY, Washington (Ch. 50)**—Secured creditors Barbara A. & John B. Foster, operating as JASAS Corp., acquired station from Noland Hill along with WUNI-TV, Worcester, MA (1993). Theodore Ledbetter Jr. sold 75% as WCQR to STVGW for \$4,016,658 which sold station to Independent American Bcstg. of Washington, DC Inc. for \$7,200,000 (1984-85).

WJLA-TV, Washington (Ch. 7)—As WMAL-TV, de facto control transferred with WMAL-AM-FM from Washington Star Communications Inc. to Joe Albritton for \$25,000,000. Sale included WLVA-TV-AM (WSET-TV), Lynchburg, VA & WCIV(TV), Charleston, SC (1975 Vol. 15:30, 31, 32).

WUSA, Washington (Ch. 9)—Sold as WDM-TV when Gannett Co. bought Evening News Assn. for approx. \$717,000,000. Sale included Detroit News; WALA-TV, Mobile, AL; KOLD-TV, Tucson, AZ; KTVY, Oklahoma City, OK; KVUE-TV, Austin, TX; WWJ & WJOL(FM), Detroit, MI. WALA-TV, KOLD-TV & KTVY were then sold to Knight-Ridder Bcstg. (1985-86 Vol. 25:30-35, 51; 26:3). As WTOP-TV was exchanged by Post-Newsweek Stations for Evening News Assn.'s WWJ-TV (now WDIV), Detroit (1977-78 Vol. 17:50; 18:21). Purchased 55% by Washington Post, operator of WTOP(AM), and 45% by CBS for \$1,400,000 from R. H. Macy interests in 1950; call letters were then WOIC (1950 Vol. 6:25). CBS sold its holdings in 1954 to Washington Post for sum in excess of \$3,000,000 (1954 Vol. 10:35, 42).

WRC-TV, Washington (Ch. 4)—See WNBC, New York, NY.

WTTG, Washington (Ch. 5)—See WNYW, New York, NY.

Florida

WFTX, Cape Coral (Ch. 36)—Sold by Florida Family Bcstg. Ltd. & Family Group Ltd. to Wabash Valley Bcstg. for \$16 million (1986 Vol. 26:38).

WESH, Daytona Beach (Ch. 2)—For sale to Pulitzer Bcstg. Co. see KCCI-TV, Des Moines, IA (1993 Vol. 33:8, 14, 23, 32, 37). Cowles Bcstg. (WESH-TV & KCCI-TV, Des Moines, IA) merged with H & C Communications Inc. for \$46 per share, valued at \$182.5 million (1984 Vol. 24:26, 35). Sold to Cowles Florida Bcstg. Inc. by John H. Perry Jr. and associates for \$1,000,000 and 228,500 shares of Cowles Communications Inc. stock (1965 Vol. 5:47). Perry acquired control through stock purchase from brother Farwell W. Perry (1961).

WSCV, Fort Lauderdale (Ch. 51)—For sale to Reliance Group, see KSBW, Salinas-Monterey, CA. Sold to Blair Bcstg. by Oak Communications Inc. for \$17,750,000 (1984 Vol. 24:33). Sold as WKID to Oak Industries Inc. by William F. Johns, Alvin Koenig, et al., for \$4,150,000 (1979-80). Sold to Johns-Koenig Assoc. Inc. by Channel 51 Inc., Debtor-in-Possession for \$1,000,000 (1976).

WBBH-TV, Fort Myers (Ch. 20)—Sold by William N. Dakos to Waterman Bcstg. Corp. of Texas for \$7,736,490 (1979).

WTVI, Fort Pierce (Ch. 19)—Sold for \$175,000 to owners of KFEQ-TV (KFTV), St. Joseph, MO by Gene Dyer after station went off the air Feb. 16, 1961 (1961 Vol. 17:22).

□ **WTVX, Fort Pierce-Vero Beach (Ch. 34)**—Sale to Whitehead Media by Krypton Bcstg. for \$17.17 million has been approved by bankruptcy court (1994 Vol. 34:42). Sold by WTVV Inc. (Frank K. Spain, et al.) to Krypton Bcstg. for \$8,000,000 (1991). Sold to Frank K. Spain, et al., by Indian River TV Inc. for \$120,000 subject to adjustment (1979).

WFGX, Fort Walton Beach (Ch. 35)—In exchange for jewelry store, Television Fit For Life Inc. (Carl Scarlata Jr.) was assigned license by Bowers Network Inc. Value of jewelry business was set at \$250,000; with \$66,667 of that figure allocated to a five year covenant not to compete (1994). Sold by Family Group Ltd. to Bowers Network Inc. for \$210,000 & non-compete covenant (1992). 1990 sale to Heritage Media Corp. for \$810,000 was never approved (Vol. 30:16, 25). Lloyd Communications sold its 50% interest to Family Group Ltd. for \$225,000 (1987).

WPAN, Fort Walton Beach (Ch. 53)—John Franklin Ministries purchased station for \$10,000 from Fort Walton Beach Bcstg. Corp. (1988). Station is now off the air.

WCJB, Gainesville (Ch. 20)—Sold to Diversified Communications Inc. by Minshall Bcstg. Co. Inc. for \$1,870,000 subject to adjustment (1976).

WYHS-TV, Hollywood (Ch. 69)—Silver King Bcstg. acquired control from Thomas J. Coates, et al., for \$950,000 (1988).

WAWS-TV, Jacksonville (Ch. 30)—Malrite Communications sold to Clear Channel Communications (L. Lowry Mays, et al.) for \$8,100,000 (1989 Vol. 29:9,28).

Sales & Transfers—Florida

- WJKS, Jacksonville (Ch. 17)**—Sold to Media General by Ziff-Davis Bcstg. Co. for \$18,000,000 (1981-82 Vol. 21:48; 22:8, 30). For previous sale, see WTOV-TV, Steubenville, OH.
- WJXT, Jacksonville (Ch. 4)**—Purchased as WMBR-TV with WMBR(AM) by Washington Post Co., then 55% owner of WTOP-TV-AM, Washington, for \$2,470,000 from Edward L. Norton, Frank King and Glenn Marshall Jr. (1952-53 Vol. 8:51; 9:1, 3).
- **WNFT, Jacksonville (Ch. 47)**—Sale by Krypton Bcstg. to RDS Bcstg. for \$10,000,000 has been approved by bankruptcy court (1994 Vol. 34:42). Sold by North Florida 47 Inc. to Krypton Bcstg. for \$3,300,000 (1990).
- WTLV, Jacksonville (Ch. 12)**—For Gannett Co. purchase of station from Harte-Hanks Communications, see WFMY-TV, Greensboro-High Point, NC. Harte-Hanks Newspapers Inc. acquired control of TV 12 of Jacksonville Inc. for \$11,041,217 (1974-75 Vol. 14:34; 15:7).
- WTMV, Lakeland (Ch. 32)**—Dan L. & Betty Jo Johnson, et al., gained controlling interest of Public Interest Corp. for \$633,000 (1988). Sale for \$50,000 from Lakeland Telecasters Inc. to Public Interest Corp. granted but not consummated (1987). Public Interest Corp. previously sought to buy Lakeland Telecasters Inc.'s 17% interest for \$1,000,000 & become 100% owners, but sale was never consummated (1986).
- WACX, Leesburg (Ch. 55)**—H. James Sharp sold his 50.1% of WYIE to Associated Christian TV System Inc. for \$1,450,000 plus assumption of \$100,000 debt (1983).
- WBSF, Melbourne (Ch. 43)**—Blackstar Communications Inc. (John E. Oxendine, et al.) acquired license of WMOD for \$5,000,000 plus a non-compete covenant (1988 Vol. 27:49). Southern Bcstg. Corp. sold station to Asbury Park Press Inc. for \$6,800,000 & 20% interest in assignee (1985).
- WIRB, Melbourne (Ch. 56)**—George E. Mills Jr., trustee, sold station as WAYK to WMVP Inc. (Robert J. Rich) for \$100,000 (1992).
- **WBFS-TV, Miami (Ch. 33)**—Paramount Stations Group (Viacom) is buying station from Combined Communications Group (1994 Vol. 33:21; 34:43).
- WCIX, Miami (Ch. 6)**—CBS Inc. purchased station from TVX Broadcast Group as an independent for \$59,000,000 (1988 Vol. 28:33, 45). Taft Bcstg. sold its independent stations to TVX Broadcast Group for \$240,000,000 including WTXF, Philadelphia, PA; WDCA(TV), Washington, DC; KTXA(TV), Dallas-Fort Worth, TX & KTXH(TV), Houston, TX (1986-87 Vol. 27:9, 14, 15). Sold to Taft Bcstg. by Coral TV Corp. (General Cinema) for \$61,000,000 plus WGR-TV (now WGRZ-TV), Buffalo, NY (1983).
- **WCTD, Miami (Ch. 35)**—Sold as WDLPTV to Christian Network Inc. (non-profit corp., Lowell Paxson, chmn.) for \$4,400,000 including a non-compete covenant (1994).
- WDZL, Miami (Ch. 39)**—Sold to Renaissance Communications Corp. for \$29,500,000 (1988). Sold to Odyssey TV Inc. by 39 Bcstg. Ltd. for \$11,962,500 (1984 Vol. 24:2).
- WHFT, Miami (Ch. 45)**—Sold to Trinity Bcstg. by Lester Sumrall Evangelistic Assn. for \$10,000,000 (1980). Sold as WFCB-TV to Lester Sumrall Evangelistic Assn. Inc. by Florida Christian Bcstg. Inc. for \$900,000 (1976 Vol. 16:26).
- WLTV, Miami (Ch. 23)**—For sale to Perenchio TV & earlier sale to Hallmark Cards Inc., see KWEX-TV San Antonio, TX. Sold as WAJA-TV to Spanish International Communications Corp. for \$1,440,000 (1971) by Coastal Bcstg. System Inc. CP for WGBS-TV sold to Coastal Bcstg. System by Storer Bcstg. for \$250,000 (1967). Acquired by Storer Broadcasting Co. through purchase of CP for WMIN-TV, Miami (Ch. 27) for \$35,409 expenses from E. D. Rivers Sr. and purchase of facilities of WFTL-TV, Fort Lauderdale (Ch. 23) for \$300,000 from Fort Lauderdale Daily News. Shift of Ch. 27 to Ch. 23 approved by FCC Dec. 16, 1954 (1954 Vol. 10:47, 57). WGBS-TV sold studio facilities, and & tower to WPST-TV for \$500,000 and left air April 13, 1957 (1957 Vol. 13:14, 15). Resumed operation as WAJA-TV Nov. 11, 1967.
- WPLG, Miami (Ch. 10)**—Sold as WLBW-TV to Post-Newsweek Stations for \$18,400,000 by L. B. Wilson Inc. Sale included WCKY(AM), Cincinnati (1969 Vol. 9:10).
- WTVJ, Miami (Ch. 4)**—Wometco Broadcast Acquisition Corp. (KKR) sold station as a CBS affiliate to General Electric (NBC) for \$270,000,000 (1987 Vol. 26:43; 27:3, 11, 14, 18, 22, 37, 38). Wometco Enterprises Inc. was sold to a group of investors headed by Jerome Kohlberg Jr., Henry R. Kravis, George R. Roberts & Robert I. McDonnell for more than \$1 billion, including assumption of debt (1983-84 Vol. 23:39, 52). Sale included WZZM-TV, Grand Rapids, MI; WWHT, New York-Newark (now WHSE); WLOS, Asheville, NC; WSNL-TV, Smithtown, NY (now WHSI); KVOS-TV, Bellingham, WA; more than 80% of Wometco Cable TV.
- **WEVU, Naples-Fort Myers (Ch. 26)**—FCVS Communications sold to Ellis Communications with WACH(TV), Columbia, SC & WKCH-TV (now WTNZ), Knoxville, TN for \$40,000,000 (Vol. 33:35). Sold by Caloosa Television Corp. (Home News Publishing Co.) to FCVS Communications (E. Craig Coates Jr.) for \$4,650,000 (1992). Sold by Gulfshore Television Corp. to Home News Publishing Co. for \$2,770,000 plus \$780,000 consultancy contract (1978).
- WOGX, Ocala (Ch. 51)**—Wabash Valley Bcstg. purchased station as WBSF from Big Sun Television for \$7,010,000 & non-compete covenant (1986).
- WCXP-TV, Orlando (Ch. 6)**—Sold by Outlet (Seaward) to First Media Corp. for \$200 million (1986 Vol. 26:12). Included in \$617,500,000 sale by Rockefeller Group to Seaward Acquisition, see KOVR, Stockton-Sacramento, CA (1986). For sale to Wesray Capital Corp. by Rockefeller Group, see WJAR, Providence, RI. Sold as WDBO-TV with WDBO-AM-FM to The Outlet Co. for \$6,100,000 by the trustees for the estate of William S. Cherry Jr. (75%) and 3 minority stockholders (1963 Vol. 3:15, 29). Stations previously sold for \$3,000,000 to firm controlled by William Cherry; selling group was headed by Harold P. Danforth (1957 Vol. 13:14, 19).
- WFTV, Orlando (Ch. 9)**—Sold to Cox Enterprises Inc. by SFN Communications for \$185,000,000 (1985 Vol. 25:23). SFN Companies Inc. was acquired by affiliates of E. M. Warburg, Pincus & Co. Inc. and Hallmark Cards Inc. in a \$425 million leveraged buyout. Sale included WJBF, Augusta, GA; WTVM, Columbus, GA; WAPA-TV, San Juan, PR & three Montana radio stations (1984-85 Vol. 24:26, 35). Sold by Ch. 9 of Orlando to SFN Bcstg. Co. for \$125,000,000 (1984 Vol. 24:9). Joseph L. Brechner boosted holdings when station was using WLOF-TV call from 17% to 41.67% (working control) by acquiring 24.6% from John W. Kluge for \$350,000 (1959-60 Vol. 15:42; 16:1). Note: Station operated under an interim grant to applicants for permanent authorization until settlement agreement was approved by FCC (1981).
- WOFL, Orlando (Ch. 35)**—Meredith Corp., 40% owner, bought remaining 60% from Lawrence H. Rogers II, et al., for \$16,000,000 (1983). Sold as off-air WSBW-TV to Omega Communications Inc. for \$1,120,000 (1979 Vol. 19:28).
- WJHG-TV, Panama City (Ch. 7)**—Sold as WJDM for \$340,000 to owners of WALB-TV, Albany, GA by Mel Wheeler (1960 Vol. 16:21, 28). Wheeler, who originally owned 4% with his wife, acquired remaining 96% from J. D. Manly for \$60,000 (1957 Vol. 13:43, 47).
- WBBB, Panama City (Ch. 13)**—Sold by Buford Television to Spartan Radiocasting Co. for \$7,900,000 plus \$2,500,000 covenant not to compete (1990). Octagon Bcstg. Co. sold station to Buford Group Inc. for \$12,000,000 (1986). Sold as WDTB to Octagon Bcstg. Co. by Panhandle Bcstg. Co. Inc. for \$2,100,000 (1976 Vol. 16:52).
- WPGX, Panama City (Ch. 28)**—Proposed sale to Timothy S. Brumlik for \$950,000 was dismissed (1990).
- WEAR-TV, Pensacola (Ch. 3)**—Takeover of Rollins Communications by Heritage Communications Inc. for approx. \$600,000,000 included WEAR-TV; WPTZ, Plattsburgh, NY; KAUT (now KTLG), Oklahoma City, OK; WCHS-TV, Charleston, WV & cable systems (1986-87 Vol. 26:20). Purchased for \$1,400,000 by Rollins Telecasting Inc. from Charles W. Smith, Mel Wheeler and associates (1959 Vol. 15:14, 19).
- WJTC, Pensacola (Ch. 44)**—Sold to Mercury Bcstg. Co. Inc. (Van H. Archer III) by Channel 44 Ltd. for \$1,800,000 & \$450,000 non-compete covenant (1992 Vol. 32:24). Sold to Channel 44 Ltd. (Henry D. Vara Jr., principal) by Camex TV Inc. for \$1,000,000 plus non-compete covenant (1988).
- WSUN-TV, St. Petersburg (Ch. 38)**—Sold with WSUN(AM) to H. Y. Levinson by City of St. Petersburg for \$1,130,000 (1965-66 Vol. 5:42). License cancelled May 1974.
- WWSB, Sarasota (Ch. 40)**—Sold as WLXT-TV by Sarasota-Bradenton Florida TV Co. to Southern Broadcast Assoc. Joint Venture for \$40,500,000 including non-compete covenant (1985).
- WCTV, Tallahassee (Ch. 6)**—See Thom- asville, GA.
- **WTWC, Tallahassee (Ch. 40)**—Soundview Television of Tallahassee Inc. purchased station for \$7,100,000 from Thomas M. Duddy, Receiver for Holt-Robinson Television (1994).
- WTXL-TV, Tallahassee (Ch. 27)**—Tallahassee Channel 27 assigned station to Media Venture Management Inc. (Brian E. & Denise L. Cobb) for assumption of liabilities (1993 Vol. 33:19). Previously sold by U.S. Communications Group (Joe Tydings, et al.) to Tallahassee Channel 27 Inc. (Elio Betty & F. Tracy Lavery) for \$5,350,000 (1991). Sold as WECA-TV by E. C. Allen to U.S. Communications Group Inc. for \$3,800,000 (1983-84).
- WFLA-TV, Tampa (Ch. 8)**—Control (50.098%) held in deal in which stock in Tribune Co. sold by trustees under will of John Stewart Bryan was turned over to Richmond Newspapers for \$17,500,000. Also affected were radios WFLA-AM-FM and Tampa Tribune and Times (1965 Vol. 5:48).
- WFTS, Tampa (Ch. 28)**—Sold to Scripps Howard Bcstg. Co. for \$30,000,000 (1985 Vol. 25:30). Sold to Capital Cities Communications Inc. by Ian Wheeler, et al., for \$28,000,000 plus \$1,450,000 non-compete covenant & \$650,000 consulting agreement (1984 Vol. 24:17).
- WTSP, Tampa-St. Petersburg (Ch. 10)**—For sale to Great American Bcstg., see WBRC-TV, Birmingham, AL. For sale to Taft Television & Radio Co. Inc. by Gulf Broadcast, see KSAZ-TV, Phoenix, AZ. Rahall Communications which owned station as WLCY-TV merged into Gulf United Corp. in stock transaction valued at more than \$30 million (1977 Vol. 17:35). Included in merger were WKAP, Allentown, PA; WWNH, Beckley, WV; WNDE & WFBQ(FM), Indianapolis.
- WTVT, Tampa (Ch. 13)**—For ownership reorganization, see WJBK-TV, Detroit, MI (1993). Gaylord Bcstg. Co. sold station to Gillett Group Inc. & Clarence V. McKee for \$365,000,000 (1987 Vol. 27:11, 29). Purchased for \$3,500,000 plus assumption of \$491,490 liabilities by WKY Radiophone Co., now Gaylord Broadcasting Co., from ex-Gov. Doyle E. Carlton-Walter Tison Interests (1956 Vol. 12:26, 29).
- **WPBF, Tequesta-West Palm Beach (Ch. 25)**—Sold to Paxson Communications Corp. for \$31,850,000 including non-compete covenant (1994). Phipps-Potamkin Investments sold 49% interest in station to Victor Potamkin, et al., for \$4,600,000 (1990).
- WPEC, West Palm Beach (Ch. 12)**—Sold as WEAT-TV to PEC Communications by Gardens Bcstg. for \$3,527,716 (1973). Sold with WEAT to Gardens Bcstg. Co. (100% owned by American Industries Inc., John D. MacArthur, pres.) for \$2,100,000 by Rex Rand and Bert Lebar (1963-64 Vol. 4:9). Previously optioned with radio WEAT to Palm Beach TV Co. Inc. (Rex Rand's WINZ, Miami, 80%; Bertram Lebar, 20%, with option for 5% more from WINZ) for \$600,000 by RKO Teleradio Pictures (1957 Vol. 13:12, 20). RKO Teleradio had acquired properties from J. Robert Meachem for \$194,000 (1955 Vol. 11:27, 31).

Hawaii

KGMD-TV, Hilo (Ch. 9)—Sold by H&W Communications to Lee Enterprises Inc. for \$10,000 (1985).

KHAW-TV, Hilo (Ch. 11)—For proposed sale to SF Multistations Inc., see WALA-TV, Mobile, AL (1994 Vol. 34:35, 40). Sold to Burnham Bcstg. by McCoy Bcstg. (1979).

KHBC-TV, Hilo (Ch. 2)—For sale to Providence Journal Co. see KING-TV, Seattle, WA. King Bcstg. Co. purchased station from William N. Evans for \$300,000 (1988). Hilo Bcstg. Corp. sold station to William N. Evans for \$325,000 (1987). Sold as KOHA-TV by Oceanic Bcstg. to Hilo Bcstg. Corp. for undisclosed amount (1986).

KHVO, Hilo (Ch. 13)—For latest sale information, see KITV, Honolulu, HI. For transfer from Star Bcstg. to Shamrock Bcstg. Inc., see WTVQ-TV, Lexington, KY.

KFVE, Honolulu (Ch. 5)—Ka'ikena Lani TV Corp. entered into a joint venture with Western Systems Inc. for \$2,985,000 (1990).

KGMB, Honolulu (Ch. 9)—Sold to Lee Enterprises Inc. by Hefel Bcstg. Honolulu Inc. for \$10,500,000 (1976 Vol. 16:37). Control transferred from Standard Corp. to Hefel Bcstg. (1972). Sold with KGMB(AM) and satellites KHBC-TV, Hilo and KMAU-TV, Wailuku (now KGMV) to Pacific Bcstg. (wholly-owned by Standard Corp., KUTV, Salt Lake City) for \$2,500,000 by Honolulu Star-Bulletin (Hawaii Publishing Holding Corp.) (1964-65 Vol. 4:42; 5:19). Satellite KMAU-TV, Wailuku (now KGMV) sold to local interests in separate transaction (1964). Controlling interest in station sold to Hawaii Publishing Holding Corp. by executors of estate of Wallace Rider Farrington for \$11,130,000, including AM and satellites (1961-62 Vol. 1:13; 2:13). Farrington's Honolulu Star Bulletin had acquired full control of licensee Hawaiian Bcstg. System by purchasing 75.45% from Highland Development Corp. for \$2,250,000. Highland acquired Hawaiian Bcstg. stock when it purchased theater-real estate operator Consolidated Amusement Co. for \$8,000,000 (1958 Vol. 14:40, 46). Earlier, Consolidated had increased its stock in stations to 75.45% paying Mormon Church \$125,000 for its 6.73% after FCC directed latter to sell one of its holdings under multiple ownership rule (1962).

KHNL, Honolulu (Ch. 13)—For sale to Providence Journal Co. see KING-TV, Seattle, WA. Sold to King Bcstg. Co. by Hawaii-Nippon Communications for \$20 million (1986). Sold as KIKU-TV by Richard Eaton to Hawaii-Nippon Communications for \$2,700,000 (1979). Sold as KTRG-TV to United Broadcasting by David Watumull and associates for \$700,000 (1966 Vol. 6:3, 40).

KHON-TV, Honolulu (Ch. 2)—For proposed sale by Burnham to SF Multistations Inc., see WALA-TV, Mobile, AL (1994 Vol. 34:35, 40). Sold to Burnham Bcstg. Co. with satellite KALI-TV, Wailuku & translators for \$47,500,000 (1985 Vol. 25:6). Sold to Des Moines Register & Tribune for \$27,000,000 (1979). Sale included KHAW-TV, Hilo; KALI-TV, Wailuku; KLAB & KPPL(FM), Lakewood, CO; KYXI, Oregon City & KGON(FM), Portland, OR. Control transferred from Pacific & Southern Bcstg. Co. to McCoy Bcstg. Co. in corporate separation (1979). Merger with

WPTV, West Palm Beach (Ch. 5)—Sold to Scripps-Howard Radio Inc. (later Scripps Howard Bcstg. Co.) by John H. Phipps for \$2,000,000 (1961-62 Vol. 17:34; 1:4). Phipps purchased station as WJNO-TV for \$880,000, including approximately \$300,000 in liabilities from radio WJNO (50%); Theodore Granik (21%); William H. Cook (21%), et al. (1956 Vol. 12:40).

Georgia

WFXL, Albany (Ch. 31)—Sold to SGA Associates Inc. (R. Douglas Oliver, Perley E. Eppley, et al.) for \$1,650,000 (1994). Proposed sale to TV 57 Live Oak-Gainesville Inc. for \$1,400,000 was dismissed by FCC (1993). Timothy S. Brumlik's proposed sale of controlling interest to Manuel Cantu for \$1,100,000 was granted by FCC Feb. 10, 1993 but was later rescinded (1991 Vol. 31:31, 40). Sold as WTSG by Gordon Communications Co. to NewSouth Bcstg. Inc. (Michael H. Male, Lori Antoniak & Peggy Young Antoniak) for \$2,000,000 (1987). Brumlik acquired control from M. Hale in 1988.

WAGA-TV, Atlanta (Ch. 5)—For 1993 reorganization, see WJBK-TV, Detroit, MI. For sale to Gillett Communications Inc. (1987) & proposed sale by Storer Communications to Lorimar Productions, see WSBK-TV Boston, MA (1986).

WATL, Atlanta (Ch. 36)—Renaissance Communications purchased station from Chase Communications along with WTIC-TV, Hartford, CT; KDVR(TV), Denver, CO & WXIN(TV) Indianapolis then spun off WATL to Fox Television Stations Inc. for \$60,000,000 (1992-93 Vol. 32:38; 33:6). Sold by Atlin Communications (Outlet Communications) to Chase Communications Inc. for \$120 million (1989-1990 Vol. 29:33; 30:13). Sale included WXIN(TV), Indianapolis, IN & WTOP(AM) & WASH-FM, Washington, DC (1989-1990 Vol. 29:33). For leveraged buyout by Bruce Sundlun, et al., see WJAR, Providence, RI. Sold to Outlet Communications Inc. by ATL Acquisition Corp. & D. R. Jones for \$27,000,000 including \$1,635,000 covenant not to compete (1984-85 Vol. 24:28; 25:1). Off-air station sold to Briarcliff Communications Group by U. S. Communications for \$23,500. Control of CP as WMBO-TV sold to U. S. Communications Corp. by D. H. Overmyer Communications Co. For details, see WPHL-TV, Philadelphia. CP for off-air station (as WATL-TV) sold to D. H. Overmyer Communications Co. by Robert W. Rounsaville for \$100,000 (1964-65 Vol. 4:33; 5:20).

WGNX, Atlanta (Ch. 46)—Sold as WANX-TV to Tribune Bcstg. Co. by CBN Continental Bcstg. Network for \$32,000,000 (1983 Vol. 23:31).

WTBS, Atlanta (Ch. 17)—Sold to R. E. Turner by Jack M. Rice (1969).

WVEU, Atlanta (Ch. 69)—CBS has proposed purchase for \$22 million (1994 Vol. 34:39, 47). Sale by Broadcast Corp. of Georgia to Silver King Bcstg. for \$13,000,000 plus non-compete covenant was approved by FCC but not consummated (1989 Vol. 29:11).

WXIA-TV, Atlanta (Ch. 11)—For merger of Combined Communications with Gannett Co., see KPNX, Phoenix, AZ. Merger with Combined Communications (1973-74 Vol.

13:5; 14:2) for stock shares approved by FCC Jan. 1974. Sold as WAJ-TV to Jupiter Bcstg. Co. of Georgia for approx. \$12,892,000 in merger with Pacific & Southern Bcstg. Co. Inc. Jupiter Bcstg., surviving corp., later changed name to Pacific & Southern Bcstg. Co. Inc. (1967 Vol. 7:45, 47). Sold with WIBC-AM-FM, Indianapolis to Pacific & Southern Bcstg. Co. for \$15,000,000 by Richard Fairbanks & family (1966 Vol. 6:46). Sold as WLWA by Crosley Broadcasting Corp. for \$3,420,000 to owners of WIBC(AM), Indianapolis, in return for dropping claims for Crosley's WLWI, Indianapolis (1962 Vol. 2:25, 37, 38). Earlier purchased as WLTV by Crosley (Avco) for \$1,500,000 from local group comprising Broadcasting Inc. (1952 Vol. 8:51; 9:5, 7). Broadcasting Inc. acquired station for \$525,000 when CP for WCOT-TV was sold by Atlanta Constitution when it merged with Atlanta Journal and Journal retained Ch. 2 for WSB-TV (1951 Vol. 7:32, 34, 38, 39).

WAGT, Augusta (Ch. 26)—Sold as WATU-TV to Schurz Communications Inc. by J. Thomas Jones & Francis Hanks Robertson for \$5,000,000 (1980).

WJBF, Augusta (Ch. 6)—Spartan Broadcasting bought station from General Electric Capital Corp. for \$23,300,000 and a \$1,500,000 non-compete covenant (1992-93). For sale to Pegasus Bcstg. & subsequent transfer to General Electric Capital Corp., see KSCB-TV, Stockton-Sacramento, CA. For leveraged buyout of SFN Companies Inc., see WFTV, Orlando, FL. Western Bcstg. was sold to SFN Companies Inc. for \$116 million (1984 Vol. 24:3, 26). Sale included WTVM(TV), Columbus, GA; WAPA-TV, San Juan, PR & 3 Montana radio stations. Sold to Western Bcstg. Co. by J. B. Fuqua, et al., for \$25,000,000 including covenant not to compete (1980).

WRDW-TV, Augusta (Ch. 12)—For sale to Ziff Corp. and later sale by Ziff, see WTOV-TV, Steubenville, OH. Friendly Group sold license WPIT Inc., which also owned WPIT(AM), Pittsburgh, PA and WSOL(AM), Tampa, FL to United Printers & Publishers Inc. (Rust Craft Greeting Cards) for \$1,350,000 (1961 Vol. 17:36). Sold to the WPIT Inc. (Friendly Group) for over \$1,500,000 by Southeastern Newspapers Inc., which also sold WRDW(AM) to Roy V. Harris group (1959 Vol. 16:6, 17). Southeastern Newspapers acquired WRDW-TV-AM for about \$600,000 plus assumption of some \$400,000 in liabilities from group headed by Grover C. Maxwell & Allen M. Woodall (1955-56 Vol. 11:48; 12:7). Note: See sale of WTOV-TV, Steubenville, OH for transfers of Friendly stations to United Printers & Publishers.

WTLH, Bainbridge (Ch. 49)—Sold by NewSouth Television Corp. to General Management Consultants Inc. (Paul Lansat) for \$654,100 (1990).

WLTZ, Columbus (Ch. 38)—Piney Creek Bcstg. Corp. (Ruth Allen Ollison) is purchasing station from Lewis Bcstg. Corp. for \$4,300,000 (1994). Sold as WYEA-TV to J. C. Lewis Jr. for \$3,250,000 including non-compete covenant by American Family Corp. (1981). Previously sold by Gala Bcstg. Co., David Rothschild II, J. Kyle Spencer, S. Douglas Smith & John H. Swift to American Eagle Bcstg. Co. (American Family Corp.) for \$3,000,000 (1978).

WRBL, Columbus (Ch. 3)—Sold by Malcolm I. Glazer to Riverdale Media Corp. (Simon P. Gouridine) & ML Media Partners for

\$60,000,000 including covenant not to compete. Sale included WTWO(TV), Terre Haute, IN & KQTV(TV), St. Joseph, MO (1990 Vol. 30:8, 26). Sold by executors of James W. Woodruff Jr. estate to Avant Development Corp. (Malcolm I. Glazer) for \$7,000,000 (1978). Previously sold with WRBL-AM-FM by R. W. Page Corp. to J. W. Woodruff Jr. for \$2,244,003 (1972).

WTVM, Columbus (Ch. 9)—Sold to American Family Corp. by Pegasus Bcstg. for \$45,000,000 (1989). For sale to Pegasus Bcstg., see KSCB-TV, Stockton-Sacramento, CA. For sale of SFN Companies, see WFTV, Orlando. For sale of Western Bcstg. to SFN, see WJBF, Augusta, GA. Sold to Western Bcstg. by Fuqua Industries for \$19,500,000 including covenant not to compete (1980). Sold with WTVG(TV), Chattanooga (plus about 140 theaters, other property) by Martin Theatres to Fuqua Industries for approximately \$19,000,000 in Fuqua stock (1968).

WXTX, Columbus (Ch. 54)—Sold by Donald Kent, et al., to John D. Pezold for \$2,832,522 including covenant not to compete (1989).

WMAZ-TV, Macon (Ch. 13)—Transferred to Multimedia Inc. in 1967. Previously sold with WMAZ-AM-FM for \$2,094,750 to WMRC Inc. (Southeastern Bcstg. Corp.) by George P. Rankin Jr. and associates (1962-63 Vol. 3:2, 11).

WMGT, Macon (Ch. 41)—Sold as WCWB-TV by Bibb TV Inc. to Morris Network Inc. for \$2,800,000 (1978). Sold to Bibb TV Inc. (F. E. Busby, E. Lanier Finch, et al.) by WTVY Inc. for \$800,000 (1974).

WTLK-TV, Rome (Ch. 14)—Paxson Communications Corp. purchased station from Sudbrink Bcstg. for \$9,500,000 (1994).

WROM-TV, Rome (Ch. 9)—See WTVG, Chattanooga, TN.

WSAV-TV, Savannah (Ch. 3)—New Vision Communications Inc. (G. Woodward Stover II, et al.) purchased station from News-Press & Gazette Co. along with KOLD-TV, Tucson, AZ, WECT(TV), Wilmington, NC, WHLT(TV), Hattiesburg & WJTV, Jackson, MS; KABY-TV, Aberdeen, KPRY-TV, Pierre & KSFY-TV, Sioux Falls, SD for \$88,000,000 & \$22,000,000 non-compete covenant (1993 Vol. 33:28). Sold to News-Press & Gazette Co., St. Joseph, MO by WSAV Inc. for \$4,750,000 (1976 Vol. 16:27).

WTOC-TV, Savannah (Ch. 11)—Sold by William T. Knight, et al., to American Family Corp. for \$6,250,000 (1979).

WCTV, Thomasville-Tallahassee, FL (Ch. 6)—CP acquired for \$88,700 by John H. Phipps from E. D. Rivers Sr. (1955 Vol. 11:5, 20).

WGVP, Valdosta (Ch. 44)—Off air station WVGA sold to Hutchens Communications Inc. (Gary Hutchens, et al.) for \$53,000 (1994). Sale to Tallahassee Channel 27 Inc. (Elio Betty Jr. & Tracy Lavery) for \$700,000 was not consummated (1992 Vol. 32:37). Sold with WDHN(TV), Dothan, AL & WDJZ(AM), Bridgeport, CT by Hi Ho Television to Morris Newspaper Corp. for approx. \$6,600,000 (1986).

Jupiter Bcstg. of Georgia Inc. the surviving corp. approved Nov. 15, 1967 (1967 Vol. 7:45, 47). Jupiter Bcstg. later changed name to Pacific & Southern Bcstg. Co. FCC May 26, 1967 approved assignment of license to Pacific & Southern Bcstg. Co. Inc. in merger which included KHAW-TV, Hilo and KAIL-TV, Wailuku. Previously sold as KONA with satellites for \$3,000,000 to Communications Honolulu Ltd. by Honolulu Advertiser and John D. Keating (1964 Vol. 4:24). Transferred to new company, 50% owned by Honolulu Advertiser and 50% by J. Elroy McCaw & John D. Keating by Herbert M. Richards group with proviso that KPOA(AM) be sold (1953 Vol. 9:13). Note: Keating had acquired McCaw's 25% interest in KONA as part of \$2,000,000 deal in which he also acquired 100% of KDAY(AM), Santa Monica, CA (1959 Vol. 15:13).

KIKU, Honolulu (Ch. 20)—Honolulu Family TV Ltd. (Media Central Inc.) sold KHAI-TV to KSCI Holding Inc., a holding company comprised of Aliza Corp. & Equity Linked Investors L.P., for \$1,750,000 plus covenant not to compete (1989).

KITV, Honolulu (Ch. 4)—Tak Communications proposed sale of 60% of station, KHVO, Hilo & KMAU, Wailuku to ltd. partnership including Anthony Cassara for \$40,000,000 was dismissed by FCC (1989 Vol. 29:29). Tak Communications (Sharad Tak) bought KHVO, Hilo & KMAU, Wailuku, HI with KITV from Shamrock Bcstg. for \$50 million (1986 Vol. 26:46). For sale to Shamrock Bcstg. Inc., see WTVQ-TV, Lexington, KY. Previously sold as KHVH-TV by Western Telestations Inc. to Starr Bcstg. Group Inc. for \$4,000,000 (1972 Vol. 12:47). Sold with radio KHVH and satellite KHVO, Hilo and 5 translators to Western Telestations for \$4,000,000 by Kaiser Industries Corp. (1964 Vol. 4:41, 51). Transferred from licensee Kaiser Hawaiian Village TV Inc. (Henry J. Kaiser Co.) to Kaiser Industries Corp. for \$1,297,274. Licensee then liquidated. Purchased as KULA-TV by Henry J. Kaiser for \$685,000 from Albert Zugsmith interests, with Kaiser dropping Ch. 13, on which KHVH-TV had been operating (1958 Vol. 14:19, 24, 28). Previously, Zugsmith group acquired KULA-TV with radio KULA for \$600,000 from American Broadcasting Stations Inc. and Dolph-Petty Broadcasting Co. (1955-56 Vol. 11:46; 12:2).

KOBN, Honolulu (Ch. 26)—Mauna Kea Bcstg. sold station as KMGTV to Oceania Bcstg. Network Inc. (Christopher Racine, et al.) for \$4,300,000 including KLEI (then KVHF), Kailua-Kona (1989).

KLEI, Kailua-Kona (Ch. 6)—For sale to Oceania Bcstg. as KVHF, see KOBN, Honolulu.

KAIL-TV, Wailuku (Ch. 7)—For proposed sale to SF Multistations Inc., see WALA-TV, Mobile, AL (1994 Vol. 34:35, 40). For prior sales, see KHON-TV, Honolulu, HI.

KGMV, Wailuku (Ch. 3)—Heftel Bcstg. sold station to Lee Enterprises Inc. for \$10,000 (1985). Sold as KMAU-TV by John S. Young Assoc. Inc. to Heftel Bcstg. Inc. for \$110,000 & covenant not to compete. Turned over to John S. Young Assoc. Inc., which leased equipment for \$1500 monthly from Pacific Bcstg. Corp. (1964-65 Vol. 4:42; 5:19).

KMAU, Wailuku (Ch. 12)—For details of latest sale, see KITV, Honolulu, HI. For sale to Shamrock Bcstg. Inc., see WTVQ-TV,

Lexington, KY. Sold as KMI-TV by Maul Publishing Co. Ltd. to Western Telestations Inc. for \$70,000 (1977).

KOGG, Wailuku (Ch. 15)—For sale to Providence Journal Co. see KING-TV, Seattle, WA.

Idaho

KBCI-TV, Boise (Ch. 2)—Sold by Boise Valley Bcstrs. Inc. to Eugene TV Inc., licensee of KVAL-TV, Eugene, OR, for \$1,900,000 (1976).

KTVB, Boise (Ch. 7)—For sale to Providence Journal Co., see KING-TV, Seattle, WA. Sold to King Bcstg. Co. by Georgia M. Davidson, et al., for \$14,000,000 (1979 Vol. 19:41).

KIDK, Idaho Falls (Ch. 3)—Price Bcstg. Co. sold station to Retlaw Enterprises Inc. (Lillian B. Disney, et al.) for \$6,800,000 (1987). Sold as KID-TV to Price Bcstg. Co. by Lucille J. Ricks, et al., for \$4,000,000 (1984).

KIFI-TV, Idaho Falls (Ch. 8)—J. Robb Brady & Rose Anna Keller sold controlling interest for \$1,470,000 to Marion Brady (1988).

KLEW-TV, Lewiston (Ch. 3)—Sold with KIMA-TV, Yakima & KEPR-TV Pasco, both WA, by Cascade Bcstg. to Firmways for undisclosed amount of convertible preferred stock (1968 Vol. 8:40). For later sales, see KIMA-TV.

KIVI, Nampa (Ch. 6)—Sold to Sawtooth Communications Inc. (Evening Post Publishing Co.) by Futura Communications Corp. for \$4,500,000; \$1,250,000 for land & buildings; \$1,750,000 for covenant not to compete and consulting agreement (1981).

KTRV, Nampa (Ch. 12)—Sold to Toledo Blade Co. by Peyton Bcstg. Ltd. for \$4.9 million & assumption of \$1.7 million in lease obligations (1985 Vol. 25:9).

KPVI, Pocatello (Ch. 6)—Sold to Ambassador Media Corp. by Futura Corp. (Robert V. Hansberger, et al.) for \$2,700,000 plus \$500,000 for covenant not to compete (1983). Sold by Eastern Idaho TV Corp. to Futura Titanium Corp. for \$146,200 plus \$509,650 in subordinated notes (1977).

KTLE, Pocatello (Ch. 6)—65% interest sold in KBL Inc., licensee of KTLE and KBLI(AM) Blackfoot, ID to Alex Gold (33%) & Harry Wallerstein (32%) for \$45,200 by Granite District Radio Bcstg. Co., which retained a 35% interest (1961 Vol. 17:37). Left air Feb. 12, 1964. Resumed operation intermittently July 1967. License cancelled 1971.

KMVT, Twin Falls (Ch. 11)—Western Bcstg. Co. sold station to Root Co. for \$11,400,000 (1983-84 Vol. 23:44). Sold to KMST-TV Inc. (Dale Moore) by KLIX Corp. (Glasman) for \$883,000 (1970). Previously, 25% held jointly by Frank C. Carman and Grant Wrathall, as KLIX-TV, was acquired by A. L. Glasman family (Ogden Standard Examiner); for details see sale of KUTV, Salt Lake City.

Illinois

WEHS-TV, Aurora-Chicago (Ch. 60)—Sold as WPWR-TV by Metrowest Corp. to Silver King Bcstg. (Home Shopping Network) for \$25,000,000 including non-compete covenant (1986 Vol. 26:44).

WBLN, Bloomington (Ch. 15)—Sold for token \$1 and assumption of some \$200,000 in liabilities to Worth S. Rough by Cecil W. Roberts (1955 Vol. 11:26, 29). Note: Resumed operation Dec. 1, 1957 after financial reorganization and sale of stock which reduced Rough's holdings to 12% (1957 Vol. 13:51). CP canceled in 1964.

WYZZ-TV, Bloomington-Normal-Peoria (Ch. 43)—Bloomington Comco acquired station as WBLN from Midwest TV Assoc. for \$30,000 & assumption of \$775,000 debt (1985). Previous sale to Orion Broadcast Group by Midwest TV Assoc. for \$780,000 & assumption of \$3.46 million debt was approved but not consummated (1984 Vol. 24:33). Sold by Grace Communications Corp. to Midwest TV Associates for \$1,907,000 (1983).

WICD, Champaign (Ch. 15)—Guy Gannett Publishing Co. purchased station from Plains Television Partnership for \$3,750,000 (1994 Vol. 34:34). Note: Sale required FCC waiver since Gannett owns WKS-TV, Springfield, IL & plans to operate WICD as a satellite of WICS-TV.

WBBM-TV, Chicago (Ch. 2)—Purchased (as WBKB) by CBS for \$6,000,000 from newly merged ABC-United Paramount (1951-53 Vol. 7:21; 8:28, 46; 9:7).

WBBS-TV, Chicago (Ch. 60)—Purchased from HATCO-60 by Metrowest Corp. which operated part time on same channel for \$11,000,000 & \$2 million non-compete covenant (1985-86); separate operations subsequently combined as WPWR-TV (now WEHS-TV), Aurora, IL.

WFLD, Chicago (Ch. 32)—For sale by Metromedia to News America TV Inc., see WNYW, New York, NY. Sold by Field Communications to Metromedia for \$136,000,000 (1982 Vol. 22:23, 35, 47). Kaiser Bcstg. Corp.'s 77.5% sold to Field Communications Corp. for \$42,625,000. Sale included equivalent interest in KBHK-TV, San Francisco; WLVI-TV, Cambridge, MA; WKBD-TV, Detroit & WKBS-TV, Philadelphia, PA-Burlington, NJ (1977). Previously, Field Communications, 50% owner, bought remaining 50% from the Dubinsky group, H & E Balaban Corp., et al., for \$2,500,000 (1970). Merger of Kaiser Bcstg. & Field Communications approved by FCC May 9, 1973 (1972-73 Vol. 12:32; 13:18).

WLS-TV, Chicago (Ch. 7)—See WABC-TV, New York, NY.

WMAQ-TV, Chicago (Ch. 5)—See WNBC, New York, NY.

WSNS-TV, Chicago (Ch. 44)—Oak Industries Inc. bought 24.5% interest for \$7,350,000 (plus or minus 49% of total assets compared with total liabilities) with agreement to obtain 49% of Harriscope of Chicago Inc., 50% owner (1980 Vol. 20:11). Note: FCC decision to deny license renewal was reversed after settlement reached (1990-93 Vol. 30:16, 39; 31:30; 33:16).

WICD, Danville (Ch. 24)—Sold as W DAN-TV to Plains Television Corp. for \$75,000, plus \$1500 monthly lease for 5 years, by Gannett Publishing Co. (1960 Vol. 16:26, 31). Left air Aug. 14, 1967.

WAND, Decatur (Ch. 17)—For McCaw takeover of LIN Bcstg., see KXAN-TV, Austin, TX (1989). Sold as WTVP to LIN Bcstg. for \$2,000,000 by Metromedia (1965 Vol. 5:41, 42, 52). Previously sold to Metropolitan Bcstg. Co. for \$494,400 by George A. Bolas and associates (1960 Vol. 16:3, 15, 40). Bolas group acquired WTVP from W. L. Shellabarger and associates for \$200,000 plus \$100,000 lease on real estate with option to buy after 5 years for \$225,000. As result of this transaction, Shellabarger retained approximately 5% stock interest.

WSIL-TV, Harrisburg (Ch. 3)—Sold with KPOB-TV, Poplar Bluff, MO to Mel Wheeler Inc. for \$6,600,000 (1983). Macaulay G. Nicholes, John W. Kirby, et al., bought station with KPOB-TV, Poplar Bluff, MO, from O. L. Turner for \$2,163,611 & approximately 70% of WEBQ-AM-FM, Harrisburg (1981 Vol. 21:14). O. L. Turner, Mildred B. Turner, Belle T. Choate & Lynn Turner bought 75% of stock, increasing holdings to 100%, for \$317,594.46 (1977). Previously, 25% interest sold by C. O. Farrar to O. L. Turner for \$260,000 (1973). Sale included same interest in KPOB-TV (Ch. 15), Poplar Bluff, MO.

WGB0-TV, Joliet (Ch. 66)—Univision Television Group Inc. (Perenchio Television Inc.) purchased station from Combined Bcstg. Inc. for \$35,000,000 (1994 Vol. 33:21; 34:20). Sold as WFBN to Grant Bcstg. by Focus Bcstg. for \$2,000,000 cash & \$7,000,000 loan agreement (1985).

WTCT, Marion (Ch. 27)—Dennis F. Doelitzsch sold station as WDDD-TV to Tri-State Christian TV for \$1,200,000 (1983-84).

WQAD-TV, Moline (Ch. 8)—New York Times acquired station for approx. \$25,300,000 & non-compete covenant (1985 Vol. 25:5, 6, 12). Sold by Moline TV Corp. to Quad-Cities Communications Corp. (Des Moines Register and Tribune Co.) for \$10,000,000 (1977).

WCEE, Mount Vernon (Ch. 13)—Sold to Robert W. Sudbrink by Pyramid Bcstg. for \$3,600,000 (1985).

WEEK-TV, Peoria (Ch. 25)—Sold to Granite Bcstg. Corp. (W. D. Comwell & Stuart J. Beck) by Price Communications for \$30,000,000 (1988 Vol. 28:22; 26). Price Communications purchased station with KRCC(TV), Jefferson City, MO for \$28,000,000 from LDX Group (1984 Vol. 24:36). Sold with satellite WEEQ-TV, La Salle, IL (which left air Aug. 1, 1972) for \$2,938,650 by West Central Bcstg. Co. to Mid-America TV Co., a wholly owned subsidiary of Kansas City Southern Industries (1966 Vol. 6:29).

WHOI, Peoria (Ch. 19)—Paul A. Brissette acquired control from Adams Communications for \$200 million plus assumption of debt. Included were WWLP(TV), Springfield, MA; WLIX-TV, Lansing, MI; KOSA-TV, Odesa & KAUZ-TV, Wichita Falls, TX; WTRF-TV, Wheeling, WV; WMTV, Madison & WSAW-TV, Wausau, WI (1992). For sale to Wesray Communications & subsequent purchase by Adams Communications, see WSAW-TV, Wausau, WI. Sold as WIRL-TV to Forward

Communications for \$2,750,000 (1971 Vol. 10:13). Previously sold as WTVH to radio WIRL, Peoria (Mid-America Media Inc.) by Metropolitan Bcstg. Corp. for \$2,000,000 (1965 Vol. 5:14). Metropolitan Bcstg. Corp. purchased station from Peoria Journal Star Inc. for \$600,000 (1959-60 Vol. 15:43; 16:1). Peoria Journal Star Inc. purchased TV with radio WTVH (later sold) from Hugh R. Norman (52%) and L. W. Hicks (36%) for \$55,000 cash plus assumption of obligations totaling \$155,000 (1954 Vol. 10:13, 14, 18).

WBBD-TV, Peoria (Ch. 31)—Sold with WBBD(AM) to Midwest TV Inc. (WCIA, Champaign, IL) for \$1,750,000 by John E. Fetzer and Charles C. Caley, with Caley getting additional \$225,000 over 8-year period (1960 Vol. 16:13, 25).

WIFR, Freeport-Rockford (Ch. 23)—Sold with WHSV-TV, Harrisonburg, VA and WBNB-TV, Charlotte Amalie, VI by Worrell Television to Benedek Bcstg. for \$40,000,000 (1986 Vol. 26:39). Sold as WCCE-TV by General Media Corp. to Rockford Bcstg. Inc. (Worrell Television) for \$3,870,000 plus \$30,000 for microwave transmission subsidiary (1976 Vol. 16:39).

WQRF-TV, Rockford (Ch. 39)—Family Group Ltd. IV sold station to Petracom Inc. (Henry A. Ash) for \$2,000,000 (1989). Sold by Orion Broadcast Group to Communications Investment Corp. (Jan N. Wheeler, Henry Ash, John Grant, et al.) for approx. \$1,650,000 and assumption of \$2 million debt (1986 Vol. 26:22). Sold to Orion Broadcast Group Inc. by Lloyd Hearing Aid Corp. for \$4,000,000 (1983).

WREX-TV, Rockford (Ch. 13)—WREX Assoc. (ML Media Partners, Ltd. Partnership) purchased station from Gilmore Bcstg. Corp. for \$18,000,000 plus \$2,250,000 non-compete covenant (1987 Vol. 27:26). Sale by Gilmore Bcstg. Corp. to Heritage Bcstg. for \$21,000,000 & non-compete covenant was never consummated (1985 Vol. 25:24). Sold by Gannett Co. to Gilmore Bcstg. for \$6,850,000 (1968 Vol. 8:50). Sold to WREX-TV Inc. (Gannett Co. subsidiary) for \$3,420,000 by Greater Rockford Television Inc. (1963).

WHBF-TV, Rock Island (Ch. 4)—Rock Island Bcstg. sold station to Citadel Communications for \$20,000,000 & \$1 million non-compete covenant (1986 Vol. 27:12).

WRSP-TV Springfield (Ch. 55)—Sold as WBHW by Will F. Wingerter, et al., to Cy N. Bahakel for \$733,918 (1982).

WICS, Springfield (Ch. 20)—Sold to Guy Gannett Bcstg. Services for \$18,000,000 (1984-85). Sold by Plains TV Corp. to North American Bcstg. Co. (Steven J. Kumble & Larry H. Israel, principals) for \$10,700,000 (1979 Vol. 19:16).

WCCU, Urbana (Ch. 27)—Urbana Channel 27 Inc. sold station to Cy N. Bahakel for \$1,169,100 plus assumption of liabilities (1988).

WBBS-TV, West Chicago (Ch. 60)—See Chicago.

Indiana

WINM, Angola (Ch. 63)—Station sold by Tri-State Bcstg. Corp. to Tri-State Christian TV Inc., a non-profit corp. directed by Garth

& Christina Coonce, for \$400,000 (1991). Sold as WBKZ by James A. Chase to non-profit corp. Manna for Modern Man Ministries Inc. for \$300,000 (1985). Left air Jan. 1985. Returned to air June 11, 1988.

WTTV, Bloomington-Indianapolis (Ch. 4)—Capitol Bcstg. sold with satellite WTTK, Kokomo to Atlantic Bcstg. Co. (now Better Communications Inc.) for \$33,000,000 (1991 Vol. 31:18). Capitol Bcstg. Co. Inc. purchased station for \$67,000,000 after Tel-Am Holdings Inc. filed for bankruptcy (1988). Station sale to E. M. Warburg, Pincus & Co. for approx. \$65,000,000 from Tel-Am Debtor-in-Possession was never consummated (1987 Vol. 27:42). Tel-Am Associates Ltd. Partnership bought station from Teleco Indiana Inc. for \$73,000,000 (1983-84). Sold to Teleco Indiana Inc. by Sarkes Tarzian Inc. for \$26,000,000 plus expenses to achieve circular polarization, not to exceed \$550,000 (1977 Vol. 17:29).

WSJV, Elkhart-South Bend (Ch. 28)—Sold to Quincy Newspapers Inc. by Truth Publishing Co. (John F. Dille Jr., et al.) for \$3,200,000 (1974).

WEHT, Evansville (Ch. 25)—Sold with KGUN(TV), Tucson, AZ to Gilmore Bcstg. Corp. of Arizona (55%) & Gilmore Bcstg. Corp. of Indiana (45%) for \$4,200,000 by Henry S. Hilberg and associates (1964 Vol. 4:16, 29). Hilberg group purchased WEHT with Evansville radio WEOA for \$820,000 from Malco Theatres Inc. (1956 Vol. 12:35, 37, 43).

WEVV, Evansville (Ch. 44)—Ralph C. Wilson Jr. bought station from Ohio Valley TV Inc. for \$3,100,000 & assumption of \$1,260,000 debt (1985).

WFIE-TV, Evansville (Ch. 14)—For sale to Cosmos Bcstg. Co. by Orion Bcstg., see WAVE(TV), Louisville, KY. Sold for approximately \$580,000 by Jesse D. Fine theatre family to George W. Norton's WAVE Inc., operator of WAVE-TV, Louisville, KY (1956 Vol. 12:25, 29).

WTVW, Evansville (Ch. 7)—Sale to Broad Street TV Corp. (Richard L. Geismar, pres.) from Charles Woods for \$74,100,000 was never consummated. Transfer included KLBK-TV, Lubbock, TX (1988). Woods Communications later assigned stations to BANAM Bcstg. Inc. (BankAmerica Corp.) for debt cancellation (1993). Sold to Charles Woods, et al. (WTVW, Dothan, AL) by Fuqua Communications for \$21,500,000 (1980). Transferred from Polaris Corp. in \$3,840,000 stock-exchange merger to Natco Corp. (J. B. Fuqua, principal stockholder). Also included in transfer were KXOA-AM-FM, Sacramento and 80.8% of KTHI-TV, Fargo, ND (1965-66 Vol. 5:51; 6:39, 40). Previously, 90.4% of WTVW was sold for \$514,800 by Fernis E. Traylor, Rex Schepp & Miklos Sperling to Producers Inc. Producers was owned 50% by Traylor family, 50% by Polaris Corp. (1962 Vol. 2:35).

WANE-TV, Fort Wayne (Ch. 15)—For McCaw takeover of LIN Bcstg., see KXAN-TV, Austin, TX. A. H. Belo Corp. acquired station in purchase of Conithian Bcstg. and spun it off with WISH-TV, Indianapolis to LIN Bcstg. for \$104,900,000 (1983 Vol. 23:36). Sold as WINT by R. Morris Pierce group for \$484,670 plus \$200,000 in obligations to Universal Bcstg. Co., operator of WANE (AM), Fort Wayne and WISH-TV, Indianapolis (1956 Vol. 12:20, 24). For subsequent

sale to Whitney interests, see WISH-TV, Indianapolis.

WFFT-TV, Fort Wayne (Ch. 55)—Sold to Great Trails Bcstg. Corp. by Ontario Corp. for \$3,300,000 plus assumption of debt (1982 Vol. 22:13).

WKJV-TV, Fort Wayne (Ch. 33)—Sold by Wabash Valley Bcstg. Corp. to Joseph R. Cloutier for \$425,000 plus Cloutier's 23% of Wabash (1983). Sold to Wabash Valley Bcstg. by Federated Media for \$4,000,000 (1973-74 Vol. 13:35; 14:32). Sold to TV Communications Corp. by Truth Publishing Co., Walter R. Beardsley & John F. Dille Jr. for \$4,500,000 (1970 Vol. 10:27); spun off to Federated Media (1971). Previously sold with WKJG(AM) for \$1,925,000 to Truth Publishing Co. (60%), Walter R. Beardsley (25%), Geoffrey Wade (15%). Truth Publishing Co. was 49.5% owned by Beardsley, 35.5% by John F. Dille Jr., 14.42% by Carl D. Greenleaf, publishers Elkhart (IN) Truth. Major selling principals: Clarence L. Schust, H. Leslie Popp, Edward G. & Walter L. Thoms (1957 Vol. 15:5, 11).

WPTA, Fort Wayne (Ch. 21)—Granite Bcstg. purchased station from Pulitzer Publishing for \$22,150,000 including covenant not to compete (1989 Vol. 29:34). Gannett Co. sold station to Pulitzer Publishing Co. for undisclosed amount (1983 Vol. 23:2). Sold by Sarkes Tarzian Inc. to Combined Communications Corp. for \$3,625,000 (1972-73 Vol. 12:41; 13:7). For merger of Combined Communications with Gannett Co., see KPNX, Phoenix-Mesa, AZ.

WHMB-TV, Indianapolis (Ch. 40)—Sold as WURD by White River Radio Corp. to LeSea Bcstg. Corp. for \$7,070 and assumption of obligations of \$347,547 (1972).

WISH-TV, Indianapolis (Ch. 8)—For McCaw Cellular takeover of LIN Bcstg., see KXAN-TV, Austin, TX. LIN Bcstg. Corp. bought WISH-TV & WANE-TV, Fort Wayne from A. H. Belo Corp. for \$104,900,000 following Belo's purchase of Conithian Bcstg. Purchased from WINT, Fort Wayne-Waterloo (Ch. 15) with WISH(AM), Indianapolis and WANE(AM), Fort Wayne for \$10,000,000 by J. H. Whitney & Co.'s Indiana Bcstg. Co. from Universal Broadcasting Co., headed by C. Bruce McConnell (1956 Vol. 12:30, 34, 41). Note: For transfer to Whitney Communications Corp., see sale of KOTV, Tulsa, OK.

WRTV, Indianapolis (Ch. 6)—Sold as WFMB-TV by Time-Life Broadcast to McGraw-Hill Inc. (McGraw-Hill Broadcasting Co. Inc.) in a package for \$69,300,000 (subject to adjustment). Transfer included WOOD-TV, Grand Rapids, MI; KLZ-TV (now KMGH-TV), Denver, CO; KOGO-TV (now KGTV), San Diego, CA & KERO-TV Bakersfield, CA (1972 Vol. 12:10, 11). Previously sold with WFBM(AM) by Consolidated Television & Radio Broadcasters Inc. (Bftr group) to Time Inc. in \$15,750,000, package deal that also included WOOD-TV-AM, Grand Rapids; WTCN-TV (now KARE) & WTCN(AM), Minneapolis, after sale of properties to Crowell-Collier fell through (1956 Vol. 12:47, 50, 52; 13:11, 16). Note: Agreement between Time-Life and McGraw-Hill was revised: Time-Life retained WOOD-TV and purchase price was adjusted to \$57.2 million in cash & notes.

WTHR, Indianapolis (Ch. 13)—Sold as WLWI to Videoinc. Inc. (Dispatch Printing Co., Columbus, OH) by Avco Bcstg.

Corp. for \$17,650,000 (1975 Vol. 15:13, 21).

WXIN, Indianapolis (Ch. 59)—For sale by Chase Communications to Renaissance Communications, see WTTIC-TV Hartford, CT (1992-93). Outlet Communications sold station along with WATL(TV), Atlanta & WTOF(AM) & WASH-FM, Washington, DC to Chase Communications for \$120,000,000 (1989-90 Vol. 29:33; 30:13, 19). Sale by Outlet Communications to Emmis Bcstg. Corp. for \$17,500,000 was dismissed by FCC (1988). Purchased as WPDS-TV by Outlet Communications Inc. from USA Communications Inc. for \$22,000,000 (1984-85 Vol. 24:42, 43; 25:1, 5). For subsequent sale, see WJAR, Providence, RI.

WTTK, Kokomo (Ch. 29)—For sale to Atlantic Bcstg. Co., see WTTV, Bloomington-Indianapolis, IN (1991).

WLFI-TV, Lafayette (Ch. 18)—Sold by RJN Bcstg. Inc. (Richard F. & Harold D. Shively) to The Toledo Blade Co. for \$3,153,750 (1979). Previously sold as WFAM-TV by Sarkes Tarzian Inc. to RJN Bcstg. Inc. (Richard F. Shively, 100%) for \$250,000. Sold (as Ch. 59) with CP for Ch. 18 to Sarkes Tarzian Inc. for \$65,000 by Henry Rosenthal and associates at time that station went dark May 15, 1959 for 60 days (1959 Vol. 15:19, 25). O.E. Richardson sold station & WASK(AM) for \$330,000 to Henry Rosenthal, 25%; Albin H. Huth, 25%; D & B Equipment Corp. (Jack M. Drysdale, pres.), 50% (1957 Vol. 13:2, 4, 8).

WSFD-TV, Marion (Ch. 31)—Sold as WTAF-TV to Anthony R. Martin-Trigona for \$157,000 (1969) but sale was not consummated. Previously, 70% sold to Northern Indiana Bcstg. Inc. (WIMS, Michigan City, IN) for \$40,000 by Eugene C. Thompson, who retained 29.8% (1963 Vol. 4:1). License cancelled 1970.

□ **WMCC, Marion-Indianapolis (Ch. 23)**—Sale by Marion TV Inc. to IMS Bcstg. LLC (Hulman & Co. & Indianapolis Motor Speedway Corp.) for \$10,000,000 pends (1994).

WIPB, Muncie (Ch. 49 ETV)—Commercial station WLBC-TV sold by Tri-City Radio Corp. to Ball State University for \$125,000 (1971).

WHME-TV, South Bend (Ch. 46)—Sold as WMSH-TV by Gordon MacKenzie to Lester Sumrall Evangelistic Assn. Inc. for \$496,000 (1977).

WBAK-TV, Terre Haute (Ch. 38)—Sold as WIL-TV by Alpha Bcstg. Corp. to KCEL Bcstg. Inc. (Cy N. Bahakel) for \$613,000 plus covenant not to compete of \$1,000 monthly for 36 months (1976).

WTWO, Terre Haute (Ch. 2)—Malcolm I. Glazer sold station with WRBL, Columbus, GA & KQTV, St. Joseph, MO to Riverdale Media (Simon P. Gouridine) & ML Media Partners for \$60 million including covenant not to compete (1990 Vol. 30:8). Sold to Fabr Development Corp. (Malcolm Glazer) by Ilfiana Telecasting Corp. for \$4,650,000 (1975 Vol. 15:9). Previously sold to Booth Newspapers by Ilfiana (J. R. Livesay, John T. Gelder, et al.) for \$5,000,000 (1970).

Iowa

■ **WOI-TV, Ames-Des Moines (Ch. 5)**—Iowa State University sold to Capitol Communications Co. Inc. (Philip J. Lombardo & Lynch Corp.) for \$12,700,000 after Iowa State Supreme Court ruled that Board of Regents had authority to sell station (1991-94 Vol. 31:51; 32:22, 40, 47; 33:48; 34:2).

■ **KCRG-TV, Cedar Rapids (Ch. 9)**—100% acquired, along with KCRG(AM), by Cedar Rapids Gazette, already 30% owner, by purchasing holdings of 11 other stockholders for \$101,500. Former call letters KCR-TV-AM (1954 Vol. 10:29, 33).

■ **KGAN, Cedar Rapids (Ch. 2)**—Sold as WMT-TV to Guy Gannett Bcstg. by Orion Bcstg. Inc. for \$13,000,000 including covenant not to compete (1981 Vol. 21:11). Previously sold by American Bcstg. Stations Inc. (including WMT-FM) to WAVE Inc. (Orion Bcstg., Louisville, KY) for approximately \$7,500,000 (1968 Vol. 8:7, 25).

■ **KLJB-TV, Davenport (Ch. 18)**—Sold by Davenport Communications to Quad Cities TV Acquisition Corp. (Milton Grant, et al.) for \$3,706,000 (1991). Sale to A & H Footwear by Davenport Communications for approx. \$3 million was dismissed by the FCC (1991).

■ **KWQC-TV, Davenport (Ch. 6)**—Sold by Palmer Communications Inc. to Broad Street TV Corp. (Richard Geismar, et al.) for \$45,820,000 (1989 Vol. 29:22).

■ **KCCI-TV, Des Moines (Ch. 8)**—Sold along with station WESH(TV), Daytona Beach-Orlando, FL to Pulitzer Bcstg. Co. for \$165,000,000 (1993 Vol. 33:8, 14, 23, 32, 37). Cowles Bcstg. which also owned WESH(TV), Daytona Beach-Orlando, FL merged into H & C Communications Inc. for \$46 per share valued at \$182.5 million (1984 Vol. 24:26, 35).

■ **KDSM-TV, Des Moines (Ch. 17)**—Duchossois Communications sold to Atlantic Bcstg. (now Better Communications Inc.) for \$11,600,000 (1990-91 Vol. 30:49). Sold as KCBR to Duchossois Enterprises by William J. Trout, Raymond J. Gazzo & Carl G. Goldsberry for \$7,550,000 & \$750,000 consulting agreement & covenant not to compete (1985 Vol. 25:8).

■ **WHO-TV, Des Moines (Ch. 13)**—Sale by Palmer Bcstg. L.P. to Hughes Bcstg. Partners dismissed. Included KFOR-TV, Oklahoma City, OK (1991-92 Vol. 31:45).

■ **KDUB-TV, Dubuque (Ch. 40)**—Sale by Dubuque TV Ltd. Partnership to Sage Bcstg. Corp. of Dubuque for \$4,000,000 was authorized but never consummated (1987 Vol. 27:50). Sold to Thomas G. Bond of Dubuque TV Ltd. Partnership (1985). Sold by Lloyd Hearing Aid Corp. to The Commercial Dispatch Publishing Co., Columbus, MS, for \$1,500,000 (1979). Sold by Dubuque Communications Corp. to Lloyd Hearing Aid Corp. for \$35,000 (1976).

■ **KIMT, Mason City (Ch. 3)**—Sold with WBTW(TV), Florence, SC to Spartan Radiocasting Co. by Daily Telegraph Printing Co. for \$36,750,000 (1984 Vol. 24:15). Sold to the Shott family (Daily Telegraph Printing Co., Bluefield, WV) by Lee Enterprises for \$9,500,000 (1980 Vol. 20:1).

■ **KTVO, Ottumwa, IA (Ch. 3)**—See Kirksville, MO.

■ **KTIV, Sioux City (Ch. 4)**—Quincy Newspapers purchased station from American Family Corp. for \$15,750,000 plus \$5,000,000 consulting agreement & covenant not to compete (1989 Vol. 29:35). Sold with KWWL(TV), Waterloo for stock in American Family Corp. (1979-80 Vol. 19:41). Sold to Black Hawk Bcstg. Co. for \$3,300,000 by Perkins Brothers Co. (1973). Previously, 50% acquired by Perkins Brothers Co. for \$2,200,000 from Dietrich Dirks and associates, giving Perkins 100% control (1965 Vol. 5:24).

■ **KCAU-TV, Sioux City (Ch. 9)**—Sold to Citadel Communications Co. Ltd. by Forward Communications for approx. \$15,000,000 (1985 Vol. 25:30, 38). For sale of Forward Communications, see WSAW-TV, Wausau, WI. Sold as KVTV for \$3,500,000 to Forward of Iowa by People's Bcstg. Corp. (1965 Vol. 5:30). Sold with WNAX(AM), Yankton, SD for \$3,000,000 to People's Bcstg. Corp. (Nationwide Mutual Insurance Co. subsidiary) by Cowles Bcstg. Co. (1957 Vol. 13:41, 44, 48).

■ **KMEG, Sioux City (Ch. 14)**—Gillett Communications sold station to Maine Radio & Television Co. for \$3 million & \$626,500 covenant not to compete (1986). For sale to Gillett Communications Co., see WWMT, Kalamazoo, MI. Sold for \$930,065 to Fetzer Bcstg. Co. by Medallion Bcstrs. Inc. (1969 Vol. 9:33).

■ **KWWL, Waterloo-Cedar Rapids (Ch. 7)**—Sold with KTIV, Sioux City, IA for stock in American Family Corp. (1979-80 Vol. 19:41). Control transferred by Black Hawk Bcstg. Co. from Robert Buckmaster, individually and as executor holding 50% interest to Trustees Thomas L. Trunnell, Robert A. Young & Robert Buckmaster (31.2%) and to Thomas L. Trunnell (2.8%) & Robert A. Young (4.9%) for \$850,469. Buckmaster retained 12.6%. Transfer included KWWL-AM-FM, KLWW(AM), Cedar Rapids & KAUS-TV-AM-FM, Austin, MN. Previously, 13.74% of licensee Black Hawk Bcstg. Co. purchased by Ralph J. McElroy, for \$34,000, to bring his holdings back to 50%, from which they had fallen due to a stock issue. The other 50% was divided among more than 30 stockholders (1961).

Kansas

■ **KLBY, Colby (Ch. 4)**—Sheraton Colby Convention Inc. sold station to Chronicle Publishing Co. for \$1,382,200 including covenant not to compete (1986-87). Sold to Smoky Hills Public TV Corp. by Channel 4 Bcstg. Ltd. for \$1,300,000 (1986) but sale was not consummated.

■ **KBSD-TV, Ensign (Ch. 6)**—For sale to Spartan Radiocasting Co., see KWCH-TV Wichita-Hutchinson, KS (1994 Vol. 34:27). NUCO TV Inc. sold as KTVG to Smith Bcstg. Group Inc. (Robert Smith, principal) for \$1,939,000 (1988).

■ **KSNB, Garden City (Ch. 11)**—See KSNW Wichita, KS & KSNC, Great Bend, KS.

■ **KUPK-TV, Garden City (Ch. 13)**—See KAKE-TV, Wichita, KS.

■ **KBSL-TV, Goodland (Ch. 10)**—For sale to Spartan Radiocasting Co. see KWCH-TV Wichita-Hutchinson, KS (1994 Vol. 34:27). For previous sale as KLOE-TV to Smith Bcstg. Group Inc., also see KWCH-TV, Wichita-Hutchinson, KS. Sold as KWHT-TV to KAYS Inc. by Standard Electronics (div. of Reeves Instrument) for \$152,500 (1962). Previously sold as KBLR-TV for \$200,000 (liabilities) to Standard Electronics, following bankruptcy proceedings; KBLR(AM) was sold then to KAYS-TV, Hays, KS for \$50,000 (1960 Vol. 16:39, 45). TV station had been sold for \$5,000 plus assumption of \$400,000 in liabilities, and radio station for \$145,000 plus assumption of \$25,000 in liabilities by James Blair to Leslie E. Whittemore and associates (1959 Vol. 15:16, 27).

■ **KSNC, Great Bend (Ch. 2)**—For latest sale, see KSNW, Wichita, KS. Sold as KCKT by Central Kansas TV Corp., with satellites, KGLD (KSNB), Garden City, KS (Ch. 11) and KOMC (KSNK), McCook, NE (Ch. 8) to owners of KARD-TV (KSNW), Wichita, KS for \$1,637,500 (1962 Vol. 2:25).

■ **KBSH-TV, Hays (Ch. 7)**—For sale to Spartan Radiocasting Co. see KWCH-TV Wichita-Hutchinson, KS (1994 Vol. 34:27). For previous sale as KAYS-TV to Smith Bcstg. Group Inc., also see KWCH-TV, Wichita-Hutchinson, KS. 50% of station and KAYS(AM) plus 30% of KLOE, Goodland, transferred from Ross Beach Sr. to Mattie Beach and Ross Beach Jr. Robert Schmidt held balance of KAYS-TV-AM (1962).

■ **KOAM-TV, Pittsburg, KS-Joplin, MO (Ch. 7)**—Scarecrow Inc. sold to Saga Communications Inc. (Edward K. Christian, et al.) for \$8,550,000 (1994 Vol. 34:24, 42). Previously Scarecrow Inc. (Chemical Bank) acquired station from KOAM Licensed Partnership per credit agreement (1992-93). Sold by Draper Communications Inc. to David Croll, William P. Collatus, Richard H. Churchill & Stephen F. Gormley for \$15,318,189 (1987). Sold to Mid-Atlantic Communications Inc. (Thomas A. Draper, et al.) by Mid-Continent Telecasting Inc. for \$12,000,000 (1984 Vol. 24:34).

■ **KSNT, Topeka (Ch. 27)**—S.J.L. Inc., headed by George Lilly, bought station from Kansas State Network for \$12,000,000 (1988 Vol. 28:20). Sold as KTSB to Kansas State Network (KUTV, Salt Lake City, UT) by Ralph C. Wilson Industries for \$10,000,000, including covenant not to compete (1981-82 Vol. 21:40).

■ **KTKA-TV, Topeka (Ch. 49)**—Larry D. Hudson gained control of station as KLDH (1985) and sold to Northeast Kansas Broadcast Service Inc. for \$6,500,000 (1986 Vol. 25:15).

□ **WIBW-TV, Topeka (Ch. 13)**—For details on sale of Stauffer Communications to Morris Communications, see KCOY-TV, Santa Maria, CA (1994 Vol. 34:32). Included in \$7,000,000 sale of Capper Publications, along with WIBW(AM), Topeka and KCKN(AM), Kansas City, to Stauffer Publications; Stauffer transferring KCKN to Cy Blumenthal for \$110,000 (1956 Vol. 12:38, 49, 51).

■ **KAAS-TV, Salina (Ch. 18)**—Sold by Ch. 24 Ltd., Debtor-in-Possession to Clear Channel TV Inc., see KSAS-TV Wichita, KS (1990).

■ **KAKE-TV, Wichita (Ch. 10)**—Sold by KAKE-TV & Radio Inc. to Chronicle Bcstg. Co. for an amount in excess of \$26,500,000 (1979 Vol. 19:14). Sale included KUPK-TV Garden City, KS.

■ **KSAS-TV, Wichita (Ch. 24)**—Sold by Ch. 24 Ltd., Debtor-in-Possession to Clear Channel TV Inc. (Lowry Mays, et al.) for \$6,675,000 plus \$1,200,000 non-compete covenant. Sale included KAAS-TV Salina, KS (1990 Vol. 30:25).

■ **KSNW, Wichita (Ch. 3)**—S.J.L. Inc. bought station and its 3 satellites KSNC, Great Bend, KSNG, Garden City, KS & KSNK, McCook, NE from Kansas State Network for \$45,000,000 (1988 Vol. 28:15; 20). Sold as KARD-TV to Standard Communications Inc. (KUTV, Salt Lake City, UT) by Charles L. Brown, et al., for \$39,500,000 along with KSNB, Garden City & KSNC, Great Bend, KS; KSNF, Joplin, MO; KSNK, McCook, NE (1979-80 Vol. 19:35, 48).

□ **KWCH-TV, Wichita-Hutchinson (Ch. 12)**—Sale with stations KBSD-TV Ensign, KBSL-TV Goodland & KBSH-TV Hays, KS for \$7,650,000 to Spartan Radiocasting Co. (Walter J. Brown, et al.) granted by FCC but not yet consummated (1994 Vol. 34:27). Previously sold with KLOE-TV (KBSL-TV), Goodland & KAYS-TV (KBSH-TV), Hays to Smith Bcstg. Group (Robert Smith, principal) for \$38,061,000 by Kansas Bcstg. System Inc. (1988 Vol. 28:29). Sold as KTVH to Kansas Bcstg. System Inc. (Ross Beach & Robert Schmidt) for \$11,500,000 plus \$500,000 non-compete covenant (1982). Purchased for \$1,070,000 by Minneapolis Star and Tribune (Cowles) with 6 former owners obtaining 20% interest in new firm (1955 Vol. 11:28, 43). Note: Transfer to WKY TV Systems Inc. (1969 Vol. 9:33) for \$4,400,000 denied by FCC (1969).

Kentucky

■ **WBKO, Bowling Green (Ch. 13)**—Sold to A. Richard Benedek by Bluegrass Media Inc. for \$4,000,000 (1983). Sold to Bluegrass Media Inc. by Professional Telecasting Systems Inc. for \$1,800,000 (1976). Sold as WLTV by Argus Bcstg. Co. (George A. Brown Jr., 98%) to Professional Telecasting Systems Inc. for \$1,000,000 (1970).

■ **WKNT, Bowling Green (Ch. 40)**—Sold to Southeastern Communications Inc. (Cyrus Jeff Bland) by Word Bcstg. Network for \$1,000,000 (1991).

■ **WDKY-TV, Danville-Lexington (Ch. 56)**—Sold to Superior Communications Group (Perry A. Sook) for \$9,300,000 (1992). Backe Group sold to Paula S. Baird Pruett for \$9,500,000 (1989) but sale was not consummated.

■ **WYMT-TV, Hazard (Ch. 57)**—For sale to Gray Communications Systems Inc., see WKYT-TV Lexington, KY (1993-94 Vol. 33:42). Sold as WKYH-TV to Kentucky Central TV Inc. by William D. Gorman, et al., for \$1,000,000 (1985).

■ **WKYT-TV, Lexington (Ch. 27)**—Sold with station WYMT-TV Hazard, KY to Gray Communications Systems Inc. for \$38,050,000 (1993-94 Vol. 33:42). Sold to Kentucky Central TV (Garvie D. Kincaid, principal) for \$2,500,000 by Taft Bcstg. (1967 Vol. 7:5, 18). Previously sold as WKXP-TV to Radio Cincinnati (Hubert Taft Jr., pres.) for

Louisiana

\$65,000 plus approx. \$150,000 obligations by co-owners Frederic Gregg, Charles Wright & Harry Feingold. At same time radio affiliate WLAP was sold to John P. Poor for \$322,500 (1958 Vol. 14:12, 20). Sellers acquired CP for Ch. 27 when they purchased WLAP(AM) from Gilmore N. Nunn family for \$346,000 (1956-57 Vol. 12:44; 13:13).

WTVQ-TV, Lexington (Ch. 36)—Sold to Park Bcstg. by Shamrock Bcstg. for \$11,000,000 (1992). As Ch. 62, control transferred to Shamrock Bcstg. from Starr Bcstg. In \$24,359,252 stock merger. Transfer included KHVO, Hilo, KPTV, Honolulu & KMAU, Wailuku, HI; radios KYOK(AM), Houston; WOBK(AM), New Orleans; KOLR(AM), North Little Rock; KABL-AM-FM, Oakland-San Francisco; KUDL(FM), Kansas City, KS; KMGC(FM), Dallas; WWWV(FM), Detroit (1978-79). Starr Bcstg. previously purchased station as WBLG-TV from Reeves Telecom & Roy B. White Jr. for \$1,506,972 (1973).

WAVE, Louisville (Ch. 3)—Cosmos Bcstg. Co. bought Orion Bcstg. for \$110,500,000 in sale which included WAVE(AM); WFIE-TV, Evansville, IN; WMT-TV-AM-FM, Cedar Rapids, IA; WFRV-TV, Green Bay, WI; WJMN-TV, Escanaba, MI with WAVE(AM), WFRV-TV, WJMN-TV and WMT-TV (KGAN) spun off (1980-81 Vol. 20:24; 21:4).

WDRB-TV, Louisville (Ch. 41)—Toledo Blade Co. bought station from Cowles Media for \$10,000,000 (1983 Vol. 23:36). Sold by Consolidated Bcstg. Co. to Minneapolis Star & Tribune Co. (Cowles) for \$6,500,000 (1977 Vol. 17:21).

WEZI, Louisville (Ch. 21)—CP for off-air UHF station (WKLO-TV) and WKLO(AM) purchased from group headed by Joe Eaton for \$350,000 by Great Trails Bcstg. Corp. (WING, Dayton, OH), owned by ex-Secy. of Commerce Charles Sawyer (1955 Vol. 11:27, 31). Note: CP, cancelled in 1972, later acquired by South Central Bcstg. Corp.

WHAS-TV, Louisville (Ch. 11)—Purchased by Providence Journal Co. from Louisville Courier-Journal & Times for \$85,750,000 (1986 Vol. 26:2, 23).

WLKY, Louisville (Ch. 32)—Sold to Pulitzer Publishing Co. by Gannett Co. for \$15,379,567 (1983 Vol. 23:2). For merger of Combined Communications with Gannett Co., see KPNX, Phoenix, AZ. Sold by Sonderling Bcstg. Corp. to Combined Communications for \$8,330,000 (1972-73 Vol. 12:33, 41; 13:17). Controlling interest sold by Kentuckiana TV Inc. to Sonderling Broadcasting Corp. for \$4,791,662 and assumption of approx. \$1,100,000 in liabilities (1967 Vol. 7:51).

WXIX-TV, Newport-Cincinnati, OH (Ch. 19)—Sold to Mairite Communications by Metromedia for \$45,000,000 (1982-83 Vol. 22:35). Sold to Metromedia by U. S. Communications for assumption of debts. Control of CP as WSCO-TV sold to U. S. Communications Corp. by D. H. Overmyer Communications Co. For details, see WPHL-TV, Philadelphia. Previously, CP sold to D. H. Overmyer Bcstg. as WNOP-TV (Ch. 74), by Tri-City Bcstg. for \$100,000 (1964-65 Vol. 4:36; 5:11).

KALB-TV, Alexandria (Ch. 5)—Sold to Park Communications Inc. for \$21,000,000 (1993). Transferred to Lanford Telecasting Co. Inc. in \$333,155 deal in which T. B. Lanford reduced holdings to 51% & B. L. Fox acquired 49% limited stock interest under option agreement reached when KSYL(AM), Alexandria, dropped application for Ch. 5 (1956-57 Vol. 12:49; 13:2). Lanford had previously acquired 97% control by purchasing 52% of stock from W. H. Allen for \$150,000 (1955 Vol. 11:32, 36).

KLAX-TV Alexandria (Ch. 31)—Sold to Pollack/Beiz Communications Co. Inc. for \$1,100,000 (1988). Sale to Central Bcstg. of Louisiana by Cypress Communications Corp., Debtor-in-Possession for \$6 million was never consummated (1986).

WAFB, Baton Rouge (Ch. 9)—Guaranty Bcstg. Corp. sold station to American Family Corp. for \$56,000,000 (1987-88 Vol. 27:47). Sold (as Ch. 28) to Guaranty Bond & Finance Co. and Guaranty Income Life Insurance Co. (which already had 2% of stock) for \$2,970,000 by owners of WDSU-TV, New Orleans (1963-64 Vol. 4:3). WDSU Broadcasting Corp. increased holdings from approximately 27% to 57.8% by purchases of \$132,500 worth of stock in WAFB-TV during 1955, bringing total investment to approximately \$225,000 (1955-56 Vol. 11:51; 12:3, 11).

WBRZ, Baton Rouge (Ch. 2)—Additional 47% acquired from Lewis Gottlieb and 5 others for \$548,000 by Baton Rouge Bcstg. Co. (radio WJBD), bringing holdings to 97% (1958 Vol. 14:41, 42). Later increased holdings to 99.33%.

WVLA, Baton Rouge (Ch. 33)—Control of then WRBT purchased by Cyril E. Vetter (30% to 100%) for \$792,400 (1979). Sold by Richard O. Rush, Ramon V. Jarrell & Southern Educators Life Insurance Co. to Corporate Communications Group Inc. for \$200,000 plus assumption of liabilities (1976).

KATC, Lafayette (Ch. 3)—Loyola U. sold station to ML Media Partners, a combination of investors including Elton H. Rule and I. Martin Pompadour for \$26,750,000 including a \$4 million non-compete covenant (1986). Previous sale to Adams Communications Corp. for approx. \$31,000,000 never consummated. The Abellor Corp., owned by Loyola University of New Orleans, bought station from Acadian TV Corp. (Frances T. Kurzweg, et al.) for \$18,500,000 (1982).

KLFY-TV, Lafayette (Ch. 10)—M. N. Bostick, et al., sold the station to Young Bcstg. (Adam & Vincent Young) for \$51,000,000 including non-compete covenant (1988). Texoma Bcstrs. Inc. sold station to KLFY-TV Ltd. Partnership (Great American Bcstg., gen. partner) for \$60,000,000 (1986). Sale to Charles Woods was dismissed (1986-87). Sold for \$2,559,000 plus \$134,311 in obligations by Camellia Bcstg. Co. Inc. to Texoma Bcstrs. Inc., which was controlled by KWTV-TV, Waco, TX (1964-65 Vol. 4:48; 5:6).

KPLC-TV, Lake Charles (Ch. 7)—Sold with KAIT-TV, Jonesboro, AR to Cosmos Bcstg. (Liberty Corp.) by Channel Communications for \$68,000,000 & non-compete covenant (1986 Vol. 26:39, 49). Sold to G. Russell Chambers by Calcasieu TV & Radio

Inc. for \$1,307,500 (1970). Previously sold with KPLC(AM) to Pelham E. Mills Jr. and group of St. Louis businessmen for \$2,000,000 by T. B. Lanford and L. M. Sepaugh (1964 Vol. 4:18, 27).

KVHP, Lake Charles (Ch. 29)—Calcasieu Communications Inc. assigned license to KVHP-TV Partners (Donald R. Dombrow, Michael S. Dillon & Charles P. Muckenthaler, principals) for \$1,175,176 (1988). Lake Charles Electronic Media Inc. sold to Calcasieu Communications Inc. for \$2,000,000 (1987). Bought by Marvin Gorman Ministries Inc. from TMG Inc. Receiver for \$6,600,000 (1986).

WCCL, New Orleans (Ch. 49)—George S. Flinn Jr. purchased CP for off-air station from Wayne Ducote (Bankruptcy Trustee) for \$135,000 (1993). Station returned to air in May 1994.

WDSU, New Orleans (Ch. 6)—Sold by Cosmos Bcstg. to Pulitzer Bcstg. for \$35,200,000 plus covenant not to compete (1989 Vol. 29:31). Sold by WDSU-TV Inc. (Royal Street Corp.) to Cosmos Bcstg. of Louisiana for \$16 million (1972 Vol. 12:15, 49).

WGNO, New Orleans (Ch. 26)—Sold to Tribune Bcstg. Co. by General Media Corp. for \$21,000,000 (1983). Sold by Communications Corp. of the South Inc. to General Media Corp. for \$4,032,500 (1978 Vol. 18:17). CP sold by Receiver in Bankruptcy, Dorothy R. Cowen to Communications Corp. of South Inc. for \$300,000 (1971).

WNOL-TV, New Orleans (Ch. 38)—TVX Broadcast Group sold station to Quincy Jones for \$7,100,000 (1989). For Paramount purchase of control of TVX Bcst. Group, see WDCA, Washington, DC. Sold to TVX Broadcast Group by Harold Protter, et al., for \$6,000,000 & stock options (1985-86 Vol. 25:50).

WVUE, New Orleans (Ch. 8)—Burnham Bcstg. proposes sale to SF Multistations Inc. (Savoy Pictures Entertainment & Fox TV Stations) for \$229,000,000, including KHON-TV, Honolulu, KHAW-TV, Hilo, KALI-TV, Wailuku, HI & WALA-TV, Mobile, AL (1994 Vol. 34:35, 40). Gaylord Bcstg. sold station for \$60,000,000 to Burnham Bcstg. Co. Ltd. Partnership (1986-87 Vol. 26:47, 27:3). Sold to Gaylord Bcstg. Co. by Screen Gems Stations Inc. for \$12,500,000 (1976 Vol. 16:26; 17:28). Facilities of WJMR-TV (Ch. 20) sold for \$350,000 as part of merger in which Supreme Bcstg. Co. became 40% owner and Coastal TV 60%, of New Orleans Television Corp. (operating on Ch. 13 temporarily), with new corporation to pay \$75,000 for expenses incurred by other Ch. 12 applicant, Oklahoma TV (1958 Vol. 15:3). Subsequently estate of C. F. Owen sold the 40% held by Supreme Bcstg. to United Printers & Publishers, name changed later to Rust Craft (1962 Vol. 2:14). Joseph A. Paretto and associates (formerly Coastal TV), sold their 60% to Screen Gems for \$4,800,000. Contingent on FCC approval of this sale, Rust Craft sold its 40% to Screen Gems for \$3,200,000 (1965 Vol. 5:8, 23). Switched to Ch. 8 from Ch. 12 June 1970.

WVL-TV, New Orleans (Ch. 4)—A. H. Belo Corp. purchased station from Rampart Operating Partnership for \$110,000,000 (1994 Vol. 34:9). Previously sold by Loyola University to Rampart Bcstg. (J. Michael Early, et al.) for \$102,850,000 (1990 Vol. 30:1).

KMSS-TV, Shreveport (Ch. 33)—Bankruptcy court agreed to assignment to White Knight Communications Inc. (Arthur A. Lanham, et al.) from SWMM/Shreveport Corp., Debtor-in-Possession. White Knight then transferred control to Communications Corp. of America (formerly Associated Bcstrs. of America), both controlled by Thomas R. Galloway Sr. for \$1,500,000 (1993-94). Media South of Shreveport Inc. sold station to SouthWest MultiMedia Corp. for \$700,000 (1987).

KSLA-TV, Shreveport (Ch. 12)—Sale by Viacom to Birney Imaes, et al., for \$23,000,000 was dismissed (1990). For sale of Viacom to National Amusements Inc., see WHEC-TV, Rochester, NY. Sold to Viacom Bcstg. by KSLA-TV Inc. for approx. \$29,900,000 (1983 Vol. 23:3). Sold to KSLA-TV Inc., which was then 61% owned by Shreveport Journal for \$3,400,000, with former owners Don George (estate), Winston B. Linnam, Ben Beckham Jr. & W. C. Henderson continuing as minority stockholders (1960 Vol. 16:9, 24).

KMCT-TV, West Monroe (Ch. 39)—Carolina Christian Bcstg. Inc. sold to Lamb Bcstg. Inc. (Charles Reed, et al.) for \$145,000 (1993).

KARD-TV, West Monroe-Monroe (Ch. 14)—Woods Communications relinquished license with stations WTVW, Evansville, IN; KDEB-TV, Springfield, MO & KLBK-TV, Lubbock, TX to BANAM Bcstg. Inc. for discharge of indebtedness (1993). Sale from Woods Communications Group Inc. to Lipps Communications Inc. (Rick Lipps) for no less than \$2,500,000 was dismissed (1992). Charles Woods bought station from KARD Inc. (Kenneth Meyer, et al.) for \$5,200,000 and assumption of debt (1984). Kenneth E. Meyer, et al. assumed control (1978).

Maine

WABI-TV, Bangor (Ch. 5)—Sale by Diversified Communications to Vision Communications Inc. (William J. Christian, et al.) for \$35,500,000 was granted but never consummated. Sale included WYOU(TV), Scranton & Wilkes-Barre, PA & WPDE-TV, Florence, SC (1994 Vol. 34:2). Murray Carpenter sold his 50% interest in WABI-TV-AM for \$125,000 in deal in which ex-Gov. Horace Hildreth increased holdings from 50% to 60%; WPOR(AM), Portland, ME acquired 34%; WTVL(AM), Waterville, ME acquired 6% (1953 Vol. 9:31, 41).

WLBZ-TV, Bangor (Ch. 2)—Sold for \$600,000 by Murray Carpenter & wife to William H. Rines family, operators of WCSH-TV, Portland, ME. Former call letters WTWO (1958 Vol. 14:12, 16, 20).

WVII-TV, Bangor (Ch. 7)—Seaway Communications Inc. (WJFW-TV, Rhineland, WI) bought station from Eastern Maine Bcstg. System Inc. for \$3,300,000 & \$500,000 non-compete covenant (1982). Sold to Eastern Maine Bcstg. by Downeast TV Inc., Debtor-in-Possession, for \$280,000 (1976).

WMTW-TV, Poland Spring (Ch. 8)—Sold to Mid New York Bcstg. Corp. (Paul F. Harron) with WMTW-FM for \$3,503,715 (1967 Vol. 7:46). Previously, 80.5% sold to Dolphin Enterprises Inc. (Jack Paar) for \$4,000,000 by John W. Guider, who retained 19.5% (1963-64 Vol. 3:40, 41; 4:16).

Sales & Transfers—Maine

In 1966 Paar acquired Guider's remaining stock for \$401,875.

WAGM-TV, Presque Isle (Ch. 8)—NEP Communications Inc., former owner of WNEP-TV, Scranton, PA, bought station for \$1,760,000 from Hildreth family (1984). 95% control of TV, WAGM(AM), Presque Isle and WABM(AM), Houlton, ME, acquired for \$525,000 by Community Bcstg. Co. (Horace Hildreth) from Harold Glidden (1957 Vol. 13:30, 39). Glidden acquired control when Harry E. Umphrey sold 830 shares (47.4%) back to corporation for \$30,000 (1956 Vol. 12:48, 51).

Maryland

WHSW-TV, Baltimore (Ch. 24)—Sold as WKJL-TV by Family Media Inc. to Home Shopping Network for \$15,500,000 (1986 Vol. 26:33).

WJZ-TV, Baltimore (Ch. 13)—Sold as WAAM to Westinghouse for approximately \$4,400,000 by WAAM Inc., controlled by Ben & Herman Cohen families (1957 Vol. 13:18, 19, 22, 26).

WMAR-TV, Baltimore (Ch. 2)—Gillett Communications sold to Scripps Howard Bcstg. Co. for \$125,000,000, including covenant not to compete (1990-91 Vol. 30:30, 33; 31:5, 6, 14, 40). Sold by Times Mirror to Gillett Communications for \$207,500,000 including WRLH-TV, Richmond, VA (1986 Vol. 26:28). A. S. Abell, previous owner & Times Mirror merged in 1986.

WNUV-TV, Baltimore (Ch. 54)—Sale by ABRV Communications to Glencaim Ltd. (Edwin Edwards & Carolyn C. Smith) for \$10,000,000 & non-compete covenant was dismissed March 28, 1994 (1993-94 Vol. 33:34, 35). Balco Inc. (ABRV Communications Ltd.) purchased station from Stanley S. Kravetz, et al., for \$20,000,000 (1989).

WHAG-TV, Hagerstown (Ch. 25)—Sold by Henson Aviation Inc. to Great Trails Bcstg. Corp. for \$1,600,000 (1981 Vol. 21:6). Sold by Adler Communications Corp. to Samuel & Sheldon Magazine for \$101,350 (1972).

WBOC-TV, Salisbury (Ch. 16)—Sold to Mid-Atlantic Communications Inc. (Thomas H. Draper, et al.) by A. S. Abell Co. for \$7,650,000 (1980). Sold with WBOC(AM) and a Salisbury cable system to the A. S. Abell Co., Baltimore, for \$1,211,246 by John W. Downing, Charles J. Truitt and associates (1961 Vol. 17:17, 31).

WMDT, Salisbury (Ch. 47)—Sold to Delmarva Broadcast Service (Joseph L. & Marion B. Brechner) for \$4,000,000 by Fulton P. Jeffers, Receiver (1982).

Massachusetts

WCDC, Adams-Pittsfield (Ch. 19)—For sale by Knight-Ridder to Young Bcstg. Inc., see WTEN, Albany, NY. Sold with WJRT-TV, Flint, MI; WTEN(TV), Albany, NY & WPRI-TV, Providence, RI to Knight-Ridder Newspapers by Poole Bcstg. Co. for \$49,631,950 (1977 Vol. 17:26). Previously sold with WTEN, Albany by Capital Cities to Poole Bcstg. for \$19,000,000 (1970-71). Sold as WMCT for \$379,260 by Leon Podolsky group to WCDA, Albany, NY (now WTEN)

which operates it as satellite (1956-57 Vol. 12:49; 13:6).

WABU, Boston (Ch. 68)—Sold as WQTV to Boston University Communications Inc. for \$3,800,000 (1993 Vol. 33:26, 50). Arlington Bcst. Group (Brian H. Lasky) sold station to The Christian Science Monitor for \$7,500,000 (1986 Vol. 26:23). Boston Star Bcstg. Inc. bought station from Boston Heritage Bcstg. Inc. for \$600,000 plus assumption of debt (1982).

WCVB-TV, Boston (Ch. 5)—Sold by Metromedia to Hearst Corp. for \$450,000,000 (1985 Vol. 25:18, 19, 43, 46). Sold to Metromedia Inc. by Boston Bcstrs. for \$220,000,000 including syndicated programming subsidiary (1981-82 Vol. 21:30, 31; 22:1, 14).

□ **WFXT, Boston (Ch. 25)**—Boston Celtics Communications L.P. proposes to sell to Fox Television Stations Inc. for \$80,000,000 (1994). Boston Celtics Communications bought station from trustees for Fox Television for \$10,000,000 (1989 Vol. 29:39, 43). Transfer to Trustees Edward W. Brooke & Hugh L. Carey approved by FCC action April 1989 (1988-89 Vol. 28:17, 25). Sold as WXNE by CBN Continental Bcstg. Network Inc. to Fox TV Stations for approx. \$28,000,000 (1986 Vol. 26:33).

WSBK-TV, Boston (Ch. 38)—For reorganization as SCI Television Inc. see WJBK-TV, Detroit, MI (1993). Storer sold this station, KCST-TV (now KNSD), San Diego, CA; WAGA-TV, Atlanta, GA; WJBK-TV, Detroit, MI; WJW-TV, Cleveland, OH & WITI-TV, Milwaukee, WI to Gillett Communications Inc. for \$1.3 billion (1987 Vol. 27:41, 42, 44, 49). \$1.85 billion Storer sale including WAGA-TV, KCST-TV (KNSD), WJBK-TV, WJW-TV & WITI-TV to Lorimar Productions was granted but never consummated (1986). For sale of Storer, see KNSD, San Diego, CA. 85% sold to Storer as WIHS-TV by Boston Catholic TV Center for \$2,276,513, with Storer also holding contract to purchase 15% held by Austin Harrison for \$365,000 (1966 Vol. 6:15, 31).

□ **WLVI-TV, Cambridge-Boston (Ch. 56)**—Tribune Co. bought station from Gannett for \$25 million (1993-94 Vol. 33:45; 34:15). Sold by Field Communications to Gannett Co. Inc. for \$47,000,000 (1982 Vol. 22:47). Kaiser Bcstg. Corp.'s 77.5% sold to Field Communications Corp. for \$42,625,000. Sale included equivalent interest in KBHK-TV, San Francisco; WFLD-TV, Chicago; WKBD-TV, Detroit & WKBS-TV, Philadelphia, PA-Burlington, NJ (1977). Previously, Kaiser Bcstg. increased holdings from 50% to 90% through transfer by Globe Newspaper Co. (retaining 10%), effecting rearrangement of financing ratio (1968). Kaiser acquired remaining 10% in 1974. Off-air station sold as WXHR-TV with WXHR-AM-FM to Kaiser Bcstg. for \$1,750,000 by Harvey Radio Laboratories (1966 Vol. 6:26, 43). Subsequently, Kaiser & Boston Globe formed jointly-owned WKBG Inc. to operate the stations (1966 Vol. 6:29).

■ **WMFP, Lawrence (Ch. 62)**—Avi Nelson sold his 56.3% to Global Network Television Inc. (J. D. Clinton, W. Paul Cowell, et al.) for \$7,000,000 (1994).

WHSB-TV, Marlborough (Ch. 66)—Channel 66 Assoc. Ltd. Partnership (Arnold Ginsburg & John Garabedian) sold station as

WVJV-TV to Home Shopping Network for \$19,000,000 (1986 Vol. 26:32).

WLNE, New Bedford (Ch. 6)—See Providence, RI.

WGGB-TV, Springfield-Holyoke (Ch. 40)—Sold as WHYN-TV with WHYN-AM-FM to WHYN Stations Corp. (Guy Gannett Bcstg.) for \$3,750,000 by Hampden-Hampshire Corp. (1966 Vol. 6:44). Previously 50% acquired, with WHYN(AM), by Republican Television Inc., owned by Employees Beneficial Fund of the Springfield Union, News and Sunday Republican for \$250,000. William Dwight, publisher of Northampton Gazette, relinquished 2/3 control, Holyoke Transcript gen. mgr. Charles DeRose, 1/3 (1954 Vol. 10:30).

WWLP, Springfield (Ch. 22)—Paul A. Brissette gained control from Adams Communications, see WHOI, Peoria, IL (1992). Adams Communications Corp. bought Springfield TV Corp. which owned WWLP, WKFE(TV), Dayton, OH & KSTU(TV), Salt Lake City, UT for \$47,500,000 (1983-84 Vol. 23:35).

□ **WCVX, Vineyard Haven (Ch. 58)**—Boston University Communications Inc. purchased station from Cape Television Inc. for \$250,000, in order to operate as a satellite of WABU Boston (1993-94 Vol. 33:50). Sold to Cape Television Inc. (Paul P. & Sandra M. Flynn) from Cape Cod Television Inc. for \$826,000 (1992). Donald Moore (Cape Video Network) turned over station to Sentry Federal Savings Bank for debts of \$3,800,000 (1987). Cape Video Network was selling station to Metro Television Inc. for \$4,570,000 (1987) but the sale was dismissed. Station went into receivership and left air in 1991.

WJBZ-TV, Worcester (Ch. 14)—Acquired as WWOR-TV by Springfield Television Bcstg. Corp., operator of WWLP, Springfield, MA in exchange for 20% stock in Springfield TV (1958 Vol. 14:30, 42). Left air 1969.

□ **WUNI, Worcester (Ch. 27)**—For acquisition by Jasas Corp., see WFTY, Washington, DC (1993). Sold as WSMW-TV (later WHLL) to Monet Holding Co. by Sibos Inc. for \$8,000,000 (1983). Sold by American Group Management Corp. to Sibos Inc. for \$550,000 (1976).

Michigan

WJMY-TV, Allen Park (Ch. 20)—United Bcstg. Co. Inc. sold CP to WXON-TV Inc., Detroit (then Ch. 62) for \$413,823.08 (1970). WXON-TV switched to Ch. 20 Dec. 9, 1972. Triangle sold CP and equipment of off-air station to United Bcstg. for \$115,000 (1964 Vol. 4:56, 28). Previously, CP and equipment sold to Triangle Bcstg. Corp. by Robert M. Parr for \$45,000 (1962).

WBSX, Ann Arbor (Ch. 31)—Sold as WIHT to Blackstar Communications by FAB Communications Inc. for \$4,350,000 and covenant not to compete (1989 Vol. 28:52; 29:20).

WOTV, Battle Creek (Ch. 41)—As WUHQ-TV, sale to Northstar Television Group by Channel 41 Inc. (John W. Lawrence) for \$5,000,000 was granted but never consummated (1990-91 Vol. 30:33).

WNEM-TV, Bay City-Saginaw-Flint (Ch. 5)—Sold to Meredith Corp. for \$11,500,000 by Gerfy Bcstg. Co. (1968-69 Vol. 8:50; 9:15).

WWTW, Cadillac (Ch. 9)—Sold by Wilson Communications to Heritage Bcstg. (Mario F. Iacobelli, et al.) for \$10,400,000 (1989). Sold by Fetzer Bcstg. Co. to Wilson Communications Inc. for \$6,000,000 (1979 Vol. 19:14). Sales included WWUP-TV, Sault Ste. Marie, John E. Fetzer relinquished positive control by reducing holdings from 53.39% to 49.99% through stock sale for \$240,084. Sale included WWUP-TV, Sault Ste. Marie; WWAM & WKJF(FM), Cadillac; WJFM(FM), Grand Rapids & WKZO, Kalamazoo, all MI. Previously sold for \$1,000,000 to Fetzer by Sparton Corp., formerly known as Sparks-Withington Co. (1958 Vol. 14:25, 27).

WTOM-TV, Cheboygan (Ch. 4)—See WPBN-TV, Traverse City, MI.

WDIV, Detroit (Ch. 4)—As WWJ-TV exchanged by the Evening News Assn., then publisher of the Detroit News, for WTOP-TV (now WUSA), Washington, DC, from Post-Newsweek Stations, plus \$2,000,000 (1977-78 Vol. 17:50; 18:21).

□ **WGPR-TV, Detroit (Ch. 62)**—CBS has proposed purchase from the International Free & Accepted Modern Masons Inc. for \$24 million (1994 Vol. 34:39).

WJBK-TV, Detroit (Ch. 2)—Ownership reorganization led to Ronald D. Perelman gaining controlling interest of WJBK-TV & KNSD(TV), San Diego, CA; WTVT, Tampa, FL; WAGA-TV, Atlanta, GA; WSBK-TV, Boston, MA; WJW-TV, Cleveland, OH & WITI-TV, Milwaukee, WI (1993 Vol. 33:8, 10, 19). For purchase by Gillett Communications from Storer & proposed purchase by Lorimar from Storer, see WSBK-TV, Boston, MA.

□ **WKBD-TV, Detroit (Ch. 50)**—After 5 month bidding war, Viacom Inc. outbid QVC Network to gain control of Paramount Communications with an offer totaling more than \$10 billion. Stations included WDCB, Washington, DC; WLFL, Raleigh, NC; WTXF, Philadelphia, PA; KTXA, Arlington, KTXH, Houston & KRRT, Kenville, TX. (1993-94 Vol. 33:39, 44, 45, 46, 47, 48, 52; Vol. 34:2, 3, 8, 11). Sold by Cox Communications Inc. to Paramount Stations Group Inc. for \$105,000,000 (1992-93 Vol. 32:46; 33:12, 25). Sold to Cox Communications by Field Enterprises for \$70,000,000 (1983-84 Vol. 23:21, 40). Kaiser Bcstg. Corp.'s 77.5% sold to Field Communications Corp. for \$42,625,000. Sale included equivalent interest in KBHK-TV, San Francisco; WFLD-TV, Chicago; WLVI-TV Cambridge-Boston, MA & WKBS-TV, Philadelphia, PA-Burlington, NJ (1977).

WXYZ-TV, Detroit (Ch. 7)—Sold to Scripps Howard Bcstg. Co. for \$216,000,000 & covenant not to compete in conjunction with Capital Cities Communications purchase of American Bcstg. Cos. (1985 Vol. 25:20, 30). For previous sale see WABC-TV, New York, N.Y.

WJMN-TV, Escanaba (Ch. 3)—Sold to CBS by Midwest Communications Inc. (1991-92). See WCCO-TV, Minneapolis, MN.

- **WJRT-TV, Flint (Ch. 12)**—Media/Communications Partners L.P. & S.J.L. Broadcast Management propose sale of station with WTVG, Toledo, OH to Capital Cities/ABC Inc. for \$155,000,000 (1994 Vol. 34:41). S.J.L. Broadcast Management transferred control to Media/Communications Partners L.P. (1992). Sold by Knight-Ridder Newspapers to S.J.L. Broadcast Management for \$39,000,000 (1989 Vol. 29:13). Sold with WCDC, Adams, MA; WTEN, Albany, NY & WPRI-TV, Providence, RI by Poole Bcstg. Co. to Knight-Ridder Newspapers for \$49,631,950 (1977 Vol. 17:26). WJR(AM), Detroit and WSAZ-TV-AM, Huntington, WV sold to Capital Cities for over \$21,000,000 by Goodwill Stations (1964 Vol. 4:9, 31). Capital Cities then assigned its rights to WJRT to WJRT Inc. (controlled by John Poole) for \$6,500,000 (1964 Vol. 4:18, 19, 31).
- WSMH, Flint (Ch. 66)**—Gerald R. Robinson purchased station from Flint Family TV Inc. for assumption of approx. \$4,225,000 in debt (1986).
- WOOD-TV, Grand Rapids-Kalamazoo (Ch. 8)**—For McCaw Cellular takeover of LIN Bcstg., see KXAN-TV, Austin, TX. Sold by Time Inc. to LIN Bcstg. for \$32,000,000 (1982 Vol. 22:46). Sold by Time-Life Broadcast to McGraw Hill Inc. in a package deal, but agreement was revised and station was retained by Time Inc. For details, see WRTV, Indianapolis, IN. Previously acquired with WOOD(AM) by Time Inc. from Consolidated Television & Radio Broadcasters Inc. (Bitner group) in package deal; see WRTV, Indianapolis (1956-57 Vol. 12:51, 52; 13:11, 16). TV station (as WLAV-TV) acquired by Harry Bitner interests for \$1,382,086 from Leonard A. Versluis (1951 Vol. 7:19, 38).
- **WZZM-TV, Grand Rapids (Ch. 13)**—Northstar Television Group plans to sell station with WAPT, Jackson, MS & WNAC-TV, Providence, RI to Argyle TV Holding II for \$98 million plus a \$10 million non-compete covenant (1994 Vol. 34:37). Sold along with WAPT, Jackson, MS; WSEE-TV, Erie, PA & WNAC-TV, Providence, RI by Price Communications to Northstar Television Group for \$120 million (1989 Vol. 29:27). Sold to Price Communications by Wometco for \$55,800,000 & \$6,200,000 covenant not to compete (1985). For prior Wometco sale, see WTVJ, Miami, FL. Sold by West Michigan Telecasters Inc. to Wometco Enterprises Inc. for \$12,735,000 (1977 Vol. 16:36). Previously, transferred to Synergistic Communications Corp. by West Michigan Telecasters (William C. Dempsey) in exchange for 55% of Synergistic stock (1969). West Michigan Telecasters Inc. (WZZM-TV-FM), Basic Communications Inc. (WWVA-AM-FM, Wheeling; WIGO, Atlanta; WYDE, Birmingham) & Henry M. Hogan Jr. interests (weekly Birmingham, MI Eccentric and Averil Press, Detroit commercial printing firm) merged to form Basic Communications Corp. (1969); properties valued at \$18 million.
- WWMT, Kalamazoo (Ch. 3)**—Gillett sold station with KOLN, Lincoln & KGIN, Grand Island, NE to Busse Bcstg. for \$45,000,000 & assumption of liabilities (1987 Vol. 27:40, 44). Sold as WKZO-TV to Gillett Communications with KMEG(TV), Sioux City, IA; KOLN(TV), Lincoln & KGIN(TV), Grand Island, NE by Fetzer TV Corp. for \$65,000,000 (1985 Vol. 25:34).
- WILX-TV, Lansing (Ch. 10)**—Control transferred to Paul A. Brissette by Adams Communications, see WHOI, Peoria, IL (1992). Sold to Adams Communications Corp. by Figgie International Inc. (formerly A-T-O) for \$20,500,000 plus \$2,000,000 for covenant not to compete (1983). Sold by Television Corp. of Michigan Inc. to A-T-O Communications for \$12,261,913 (1978 Vol. 18:23).
- WLNS-TV, Lansing (Ch. 6)**—Sold for \$72,000,000 by Backe Communications to Young Broadcasting Inc. with WKBT(TV), La Crosse, WI (1986 Vol. 26:15). Sold as WJIM-TV with WKBT(TV), La Crosse, WI to Backe Communications Inc. by Gross Telecasting for \$48,000,000 (1984 Vol. 24:12).
- WSYM-TV, Lansing (Ch. 47)**—Sold as WFSL-TV to WTMJ Inc. (Milwaukee Journal) by F & S Comm/News Inc. for \$8,250,000 (1984 Vol. 24:34, 39).
- WLUC-TV, Marquette (Ch. 6)**—Gillett Group sold this station along with KTVO(TV), Ottumwa, IA-Kirksville, MO for \$31,000,000 to Federal Bcstg. Co. (1987 Vol. 27:20). For sale to Gillett Group, see WEAU-TV, Eau Claire, WI. Sold with WLUK-TV, Green Bay, WI to Post Corp. For details, see WLUC-TV. Previously 52% of station operating as WDMJ-TV acquired by Morgan Murphy interests (M & M Bcstg. Co., Green Bay, WI), who assumed \$102,000 obligations and secured \$160,000 loan, with Frank J. Russell's Marquette Mining Journal, retaining 48% (1959 Vol. 15:24).
- WTLJ, Muskegon (Ch. 54)**—Sold by Video Mall Communications to Tri-State Christian TV Inc. for \$890,000 (1992). Video Mall Communications (Marvin D. Sparks, et al.) bought station with WTJC(TV), Springfield, OH from Miami Valley Christian TV for \$2 million (1991).
- WEYI-TV, Saginaw (Ch. 25)**—Sold as WKNX-TV by Lake Huron Bcstg. Corp. to Rust Craft Bcstg. Co. for \$1,600,000 (1972 Vol. 11:43; 12:8). Previously, estate of Alvin M. Bentley sold 1/3 interest to William J. Edwards & Howard H. Wolfe, increasing their holdings to 50% each, for \$325,000 (1970). For subsequent sales, see WTOV-TV, Steubenville, OH.
- WGTO, Sault Ste. Marie (Ch. 8)**—See WGTU, Traverse City, MI.
- WWUP-TV, Sault Ste. Marie (Ch. 10)**—See WWTU, Cadillac, MI.
- WGTU, Traverse City (Ch. 29)**—Sold by Michigan Center Bcstg. to Scanlan Communications Inc. for \$3,350,000 (1989). Sold by Michigan TV Network Inc. to Center Group Bcstg. for \$1,800,000 (1982). Both sales included WGTQ, Sault Ste. Marie, MI.
- WPBN-TV, Traverse City (Ch. 7)**—Sold with WTOM-TV, Cheboygan, MI to Federal Broadcasting, see WDAM-TV, Laurel-Hatfieldburg, MS. Beam Bcstrs. bought station for \$5,400,000 from U.S. Tobacco Co. (1985 Vol. 25:33). Sold by Les Biederman, et al., to United States Tobacco Co. for \$3,500,000 (1979). 22.5% sold by Ed Biederman to brother Les for \$4,500, giving Les Biederman control. Biederman's holdings increased from 30% to 52.5%. Sales included WTOM-TV, Cheboygan.
- KCCO-TV, Alexandria (Ch. 7)**—Sold to CBS by Midwest Communications Inc. (1991-92 Vol. 31:25, 30, 45, 51). See WCCO-TV, Minneapolis, MN. Central Minne-
- sota Television Co. sold station as KCMT(TV) with KNMT(TV), Walker, MN (now KCCW-TV), to Midwest Communications Inc. for undisclosed amount (1986-87 Vol. 26:45; 27:43).
- **KAAL, Austin (Ch. 6)**—Wooster Republican Printing Co. (Dix Communications) sold with stations KTWO-TV, Casper & KKTU(TV), Cheyenne, WY to Eastern Bcstg. Corp. (Roger A. Neuhoff, et al.) for \$13,000,000 plus non-compete covenant (1994 Vol. 34:26). Wooster Republican Printing Co. bought station for \$13,250,000 & \$25,000 for non-compete covenant from News-Press & Gazette Co. (1985 Vol. 25:44). Sold to News-Press & Gazette Co., St. Joseph, MO by Black Hawk Bcstg. for \$11,500,000 (1980). Optioned as KMMT (later KAUS-TV) with KAUS(AM) to owners of KWWL(TV), Waterloo, IA (Ralph J. McElroy, pres.), who paid \$41,000 for stock, assumed \$146,948 in notes due 5 former co-owners headed by Charles A. Weseman (1957-58 Vol. 13:6; 14:45).
- KBJR-TV, Duluth-Superior, WI (Ch. 6)**—Granite Bcstg. Corp. bought station from RJR Communications for \$8,720,000 including non-compete covenant (1988). Sold to RJR Communications Inc. by Northwest Publications Inc. (1974 Vol. 14:28, 30).
- KDLH, Duluth (Ch. 3)**—Sold as KDAL-TV with KDAL(AM) to WGN Inc. for \$3,300,000 by Red River Bcstg. Co. (1960 Vol. 16:34, 50). Sold to Palmer Bcstg. Co. of Davenport for \$7,250,000 (1978 Vol. 18:30). Palmer Bcstg. sold station to A. Richard Benedek for \$9,500,000 (1985 Vol. 25:24).
- WDIO-TV, Duluth (Ch. 10)**—Hubbard Bcstg. Inc. bought station for \$10,750,000 from Harcourt Brace Jovanovich Inc. with satellite WIRT(TV), Hibbing, MN (1987 Vol. 27:33). Sold by Channel 10 Inc. to Harcourt Brace Jovanovich Inc. for \$4,000,000 (1977 Vol. 17:28). Sale included WIRT (Ch. 13), Hibbing, MN.
- WIRT, Hibbing (Ch. 13)**—See WDIO-TV, Duluth, MN.
- KEYC-TV, Mankato (Ch. 12)**—Sold by Lee Enterprises Inc. to Mankato Bcstg. Corp. (United Communications Corp., 93%) for \$5,000,000 (1977 Vol. 17:25).
- KARE, Minneapolis-St. Paul (Ch. 11)**—Sold as WTCN-TV to Gannett Co. Inc. by Metromedia for \$75,000,000 (1982 Vol. 22:35). Sold by Chris-Craft Industries Inc. to Metromedia Inc. for \$18,000,000 (1971-72 Vol. 11:31; 12:26). Previously, transfer of 10% stock of Chris-Craft Industries to Baldwin-Montrose Chemical Co. for \$6,000,000 increasing Baldwin-Montrose holdings to 35% approved by FCC Nov. 8, 1967 (Baldwin-Montrose Chemical & Chris-Craft merged in 1968). Sale included KCOP, Los Angeles and KPTV, Portland, OR (1967 Vol. 7:36, 46). Sold to Chris-Craft Industries for \$3,900,000 by Time-Life Bcstg. Inc. which also sold WTCN(AM) to Buckley-Jaege (1964 Vol. 4:35). Time-Life acquired WTCN-TV-AM from Consolidated Radio & Television Inc. (Bitner group) in package deal; see WRTV, Indianapolis (1956-57 Vol. 12:51, 52; 13:11, 16). Acquired by Bitners with time-sharing WMIN-TV, St. Paul & WTCN(AM) for \$3,135,000. WTCN-TV becoming full-time outlet. Robert Butler got \$1,900,000 for WTCN-TV-AM. N. L. Benson group got \$1,235,000 for WMIN-TV, having
- previously sold WMIN(AM) for \$75,000 to W. F. Johns family (1955 Vol. 11:5, 15).
- KITN-TV, Minneapolis (Ch. 29)**—Nationwide Communications sold to Clear Channel Television Inc. for \$36,000,000 (1993 Vol. 33:32). Sold to Nationwide Communications Inc. by Beverly Hills Hotel Corp. for \$22,000,000 (1985). Sold as WFRT-TV to Beverly Hills Corp. by Jonathan E. Byrd, Daniel N. Koker, Robert J. Basar, et al., for \$12,000,000 (1984).
- KLGT-TV, Minneapolis (Ch. 23)**—Transferred control from Robert B. Beale to Twin Cities Christian TV Inc. to clear promissory note of \$216,000 (1992). Sold by KTMA Acquisition Corp. to Sonlight Television Inc. for \$3,300,000 (1992). As KTMA-TV, proposed sale from KTMA Acquisition Corp. to Minnesota TV Group L.P., a partnership between an investment group and Minnesota TV Group (Rand Levy & Gary Marx) for approximately \$4,315,000 was dismissed (1991). United Cable TV Corp. sold station to New Television Co. (Donald H. O'Connor) for \$2,000,000, common & preferred stock & non-compete covenant (1986 Vol. 26:36). United Cable TV Corp. bought 80% of station from Buford TV Inc. for \$7,500,000 and \$12,500,000 loan (1983-84). CP sold by Viking TV Inc. to Buford Television for not more than \$475,000 (1980).
- KMSP-TV, Minneapolis (Ch. 9)**—United Television Inc. acquired 100% of stock from 20th Century-Fox June 8, 1981. Sold to 20th Century-Fox TV for \$3,500,000 plus assumption of \$600,000 in film commitments by National Telefilm Associates. For merger of NTA into parent National Theatres Inc., see WNET, New York (1959 Vol. 15:30, 31, 34, 44). NTA acquired control of station by paying \$650,000 for 75% interest held by Thomas P. Johnson & Sy Weintraub associates operating as United Television Inc. (1957 Vol. 13:34, 47). Remaining 25% was acquired by NTA for \$138,411 from Loew's Inc. and call letters changed from KMGM-TV to KMSP-TV (1957 Vol. 14:7). Loew's Inc. (MGM) acquired its 25% interest in \$750,000 deal involving film purchases (1956 Vol. 12:44). Had previously been purchased (as KEYD-TV) by United TV Inc. (Thomas P. Johnson, chairman, then pres. of WENS, Pittsburgh) for \$1,500,000 from Minneapolis Tower Co. (Morris T. Baker) which had acquired control of CP, with KEYO(AM), for \$337,200 from founding group headed by Lee L. Whiting (1954 Vol. 10:34, 38)
- WCCO-TV, Minneapolis (Ch. 4)**—CBS bought Midwest Communications, including WCCO-AM-TV & WLTE(FM); WJMN-TV, Escanaba, MI; KCCO-TV, Alexandria & KCCW-TV, Walker, MN; WFRV-TV, Green Bay, WI; Midwest Cable & Satellite (MMDS programmer) & Midwest Sports Channel for \$195,000,000 (1991-92 Vol. 31:25, 30, 45, 51). MTC Properties, 50% partner in Mid-Continent Radio & TV Inc., purchased the other 50% from Northwest Publications (St. Paul Dispatch & Pioneer Press) for \$11,700,000. At the same time MTC acquired the 47% minority interest in Midwest Radio-TV held by Minneapolis Star-Tribune. As part of transactions, MTC surrendered to the Star-Tribune its 15% interest in the newspapers plus \$1,000,000 (1976). CBS sold its interest to Minneapolis Star & Tribune Co. (Cowles) in Nov. 1954 for \$3,950,000 (1954 Vol. 10:45). CBS had acquired 47% interest in old WTCN-TV by turning over to Midwest Radio-Television Inc. (Ridder

Minnesota

Sales & Transfers—Minnesota

Newspapers) 53% interest in WCCO(AM) in July 1952 (Vol. 8:10, 53).

KTTCC, Rochester (Ch. 10)—Sold as KROC-TV by Southern Minnesota Bcstg. Co. to KTTCC Television Inc. for \$4,250,000 (1976 Vol. 16:6). KTTCC Television is wholly-owned by Quincy Newspapers Inc. Control of KROC-TV-AM sold in stock transaction in which G. David Gentling increased holdings from 17.8% to 56.3% and Gordon P. Gentling from 19.5% to 43.7%. Agnes P. Gentling (38% owner), Phillip H. Gentling (15.2%) and Allen A. Gentling (9.5%) sold their stock for total of \$438,000 (1963).

KBRR, Thief River Falls (Ch. 10)—For total acquisition of Red River Broadcast by Curtis Squire Inc., see KVRK, Fargo, ND.

KCCW-TV, Walker (Ch. 12)—Sold to CBS Inc. by Midwest Communications Inc. (1991-92). See WCCO-TV, Minneapolis, MN. For sale as KNMT to Midwest Communications Inc., see KCCO-TV, Alexandria, MN.

Mississippi

WXVT, Greenville (Ch. 15)—Lamco Communications sold to Greenville TV Inc. (John F. Hash, et al., principal owners of Love Bcstg.) for \$1,130,000 and assumption of debt (1991). Sold to Lamco Communications Inc. by Big River Bcstg. Co. for \$4,800,000 (1984).

WXKV-TV, Gulfport (Ch. 25)—Prime Cities Bcstrs. Corp. (John B. Tupper & Richard F. Shively) bought station from AmSouth Realty Inc. for \$3,150,000 (1991). Gulfcoast Television Ltd. sold to AmSouth Bank N.A. (John W. Woods, et al.) for \$2,436,355 (1989).

WDAM-TV, Hattiesburg-Laurel (Ch. 7)—As bankruptcy supervisor, Robert Gilbertson sold station with WTOM-TV, Cheboygan & WPBN-TV, Traverse City, MI to Federal Broadcasting Co. for \$40,000,000 (1990). Sale to ABS Communications Corp., including WCFT-TV, Tuscaloosa, AL; KYEL-TV (KSWT), Yuma, AZ; WTOM-TV, Cheboygan, MI & WPBN-TV, Traverse City for \$54,000,000 was dismissed (1990). Sale by Beam Bcstrs. to Heritage Bcstg. Group was dismissed (1988-89 Vol. 28:59). Sold with WCFT-TV, Tuscaloosa, AL & KYEL-TV (KSWT), Yuma, AZ to Beam Bcstrs. Ltd. for \$25,750,000 (1983). Previously, William S. Smylie family, 100% owners, retained 43.75%, but sold 43.75% to S. A. Rosenbaum for approximately \$56,000 (including \$50,000 in obligations), as well as 8.33% to Marvin Reuben for \$1000 and 4.17% to Jerry P. Keith for \$500 (1960 Vol. 16:49, 50). Smylie family acquired plant of Ch. 9 station for \$160,000 from WDSU-TV, New Orleans which received FCC authorization to shift Ch. 9 to Baton Rouge for use by its WAFB-TV (Ch. 28) there, pending outcome of hearings (1957 Vol. 13:44). WDSU-TV, New Orleans acquired 51% of WDAM-TV (Ch. 9) for \$51,000, with remaining 49% being equally held by 4 founding partners (1956 Vol. 12:31, 38).

WHLT, Hattiesburg (Ch. 22)—For sale by News-Press & Gazette Co. to New Vision Communications Inc., see WJTV, Jackson, MS (1993).

WAPT, Jackson (Ch. 16)—NTG Inc. is selling station to Argyle Communications Inc. (Bob Marbut, et al.) for \$98,000,000, plus \$10,000,000 non-compete covenant. Sale includes WZZM-TV, Grand Rapids, MI & WNAC-TV, Providence, RI (1994 Vol. 34:37). For sale to Northstar Television Group, see WZZM-TV, Grand Rapids, MI. Clay Communications sold this station with WWAY-TV, Wilmington, NC; KJAC-TV, Port Arthur & KFDX-TV, Wichita Falls, TX to Price Communications for \$60 million (1987 Vol. 27:21). Sold by Lewis C. Hopper, et al., to Clay Communications Inc. for \$7,905,878 (1979). Sold by American Public Life Bcstg. Co. to Television America Sixteen Inc. for \$500,000 (1976).

WDBD, Jackson (Ch. 40)—Sold to Pegasus Broadcast TV L.P. (Marshall W. Pagon) for assumption of approximately \$10,000,000 debt & 12% equity in new owner (1992-93). See also WDSI, Chattanooga, TN. C. Kenneth Still, trustee, sold to D & K Broadcast Properties (Louis Donatelli, et al.) for \$9,000,000 (1989).

WJTV, Jackson (Ch. 12)—Sold to New Vision Communications Inc. (G. Woodward Stover II, et al.) for \$88,000,000 & \$22,000,000 non-compete covenant. Sale included WHLT-TV, Hattiesburg-Laurel, MS; KABY-TV, Aberdeen, KPRY-TV, Pierre & KSFY-TV, Slouss Falls, SD (1993 Vol. 33:28). Sold to St. Joseph News-Press & Gazette by Capitol Bcstg. for \$19,000,000 (1982-83 Vol. 22:50). Previously merged with WSLI-TV (Ch. 12) in deal whereby WJTV (Ch. 25) call letters were retained and Mississippi Publishers Corp. (Jackson Clarion Ledger and Daily News) paid \$176,000 for 40% of new stock in VHF; latter, in turn, paid newspaper \$175,000 for physical assets of its UHF plant after it was discontinued (1955 Vol. 11:16, 21).

WLBT-TV, Jackson (Ch. 3)—Sold with WLBM-TV (WGBC), Meridian, MS to Civic Communications Corp. for \$11,340,000 (1983-84).

WDAM-TV, Laurel (Ch. 7)—See Hattiesburg, MS.

WGBC, Meridian (Ch. 30)—Charles L. Young bought the remainder of interest in WLBM-TV from Civic Communications for \$85,000 plus assumption of debt (1991). For sale to Civic Communications, see WLBT-TV, Jackson, MS.

WTOK-TV, Meridian (Ch. 11)—A. Richard Benedek purchased station for \$12,500,000 including non-compete covenant (1988). Southwest Media Inc. (now United Bcstg. Corp.) bought station from H & C Communications for \$13,100,000 (1984 Vol. 24:26, 33). Southern Television Corp. (Robert F. Wright, et al.) sold station to H & C Communications Inc. (KPRC-TV, Houston) for \$11,250,000 (1981 Vol. 21:14).

WMDN, Meridian (Ch. 24)—Station returned to air April 4, 1994 after sale as WTZH to Frank K. Spain was finalized. Station left air April 30, 1992 pending grant of assignment of license to former owner Frank K. Spain as part of settlement agreement by Meridian Bcstg. Partnership, Debtor-in-Possession for \$96,000 & satisfaction of debt (1993). Honore A. LeBrun III purchased controlling interest in Meridian Bcstg. from Mary Eileen Moore for \$150,000 including a 2-year non-compete covenant (1987). Central TV

Inc. sold station to Meridian Bcstg. Partnership for \$3,000,000 & covenant not to compete (1985). Off-air station sold as WHTV by Delta Communications Corp., Debtor-in-Possession, to Central TV Inc. for assumption of liabilities not to exceed \$30,000 (1972).

WLOV-TV, Tupelo (Ch. 27)—Love Communications Inc. sold to Lingard Bcstg. Corp. (John R. Lingard) for \$1,000,000 & \$100,000 non-compete covenant (1993-94). Venture Systems Inc. (John Dyer, et al.) sold station as WWSB-TV, West Point, MS to Love Communications Co. (James S. Love III) for \$1,675,000 & assumption of debt (1991). John D. Dyer, et al., sold station to Mississippi Bcstg. Group Inc. (Robert W. Hamilton & associates) for \$3,000,000 plus non-compete covenant but sale was not consummated (1988).

Missouri

KBSI, Cape Girardeau (Ch. 23)—Cape Girardeau Family TV Ltd., Debtor-in-Possession (Stephen Kent, et al.) sold station to Engles Communications for \$3,000,000 plus assumption of liabilities (1989).

KFVS-TV, Cape Girardeau (Ch. 12)—Sold by Hirsch Bcstg. Co. to American Family Corp. for \$22,235,984.51 (1979 Vol. 18:41).

KMIZ, Columbia (Ch. 17)—For sale of Stauffer Communications to Morris Communications, see KCOY-TV, Santa Maria, CA (1994 Vol. 34:32). Sold as KCBJ-TV to Stauffer Communications by Richard E. & Robert H. Koenig for \$5,000,000 (1984 Vol. 24:43).

KHQA-TV, Hannibal, MO-Quincy, IL (Ch. 7)—Sold by Lee Enterprises Inc. to A. Richard Benedek for \$13,000,000 (1986 Vol. 26:38).

KRCG, Jefferson City (Ch. 13)—Sold to Mel Wheeler by Price Communications for \$24,000,000 (1988). Price Communications bought KRCG & WEEK-TV, Peoria, IL from LDX Group for \$28,000,000 (1984 Vol. 24:36). Sold with KWOS(AM) & former satellite KMOS-TV, Sedalia, MO for \$6,750,000 to Mid-American TV Co., a wholly-owned subsidiary of Kansas City Southern Industries by Jefferson Television Co. (1965-66 Vol. 5:52).

KODE-TV, Joplin (Ch. 12)—Gilmore Bcstg. sold station to Roger A. Neuhoff for \$8,250,000 (1990 Vol. 30:8). Sold with KODE(AM) to James S. Gilmore Jr. by WSTV Inc. (United Printers & Publishers Inc.) for \$1,850,000 (1962 Vol. 2:22). United Printers & Publishers took over KODE-TV-AM from original owners of WSTV Inc. along with other stations in Friendly Group. For details, see sale of WTOV-TV, Steubenville, OH (1961-62 Vol. 17:30, 33; 2:14). WSTV Inc. purchased stations as KWSM-TV-AM from Mr. & Mrs. Austin Harrison and minority stockholders for \$591,000 (1956 Vol. 12:39, 44).

KSNF, Joplin (Ch. 16)—Sold to Tri-State Bcstg. Corp. (Price Communications Corp.) for \$10,800,000 including covenant not to compete (1986-87). For previous sale as KTVJ, see KSNW, Wichita, KS. Earlier, 98.1% control sold by Mid-America Bcstg. Inc. to Kansas State Network Inc. for \$1,111,732.40 (1975).

KCTV, Kansas City (Ch. 5)—Purchased as KCMO-TV with KCMO by Meredith Publishing Co. from Tom Evans and Lester E. Cox for \$2,000,000 plus long-term debt not to exceed \$450,000 (1953 Vol. 9:40, 42, 46).

KCTY, Kansas City (Ch. 25)—Transferred by Empire Coil Co. (Herbert L. Mayer) to DuMont Network Dec. 31, 1953 for token consideration of \$1 (1954 Vol. 10:1). Operation discontinued by DuMont March 1, 1954 (1954 Vol. 10:7).

KMBC-TV, Kansas City (Ch. 9)—Sold to Hearst Corp. by Metromedia for \$79,000,000 following Metromedia's purchase of WCVB-TV, Boston (1981-82 Vol. 21:37; 22:14). Sold with KMBC & KMOS-TV, Sedalia to Metropolitan Bcstg. Corp. (Metromedia) for \$10,400,000 by Cook Paint & Varnish Co. Deal also included purchase of KFRM(AM), Concordia, KS for \$400,000 and its resale for \$201,000; KMOS-TV, Sedalia was resold to KRCG, Jefferson City, MO for \$200,000 (1960 Vol. 16:52; 17:6, 31). Later, Metromedia sold KMBC-AM-FM to Bonneville International Corp. for \$2,200,000 (1967 Vol. 7:6). Previously Cook Paint & Varnish, operator of WHB-TV (which shared Ch. 9 with KMBC-TV), acquired KMBC-TV-AM along with KFRM, Concordia, KS from Arthur B. Church interests; under merger, Cook subsidiary became KMBC Broadcasting Co., with KMBC call letters retained, WHB-TV dropped and WHB(AM) sold. Purchase price: \$1,750,000 cash plus assumption of about \$865,000 in obligations, plus 10-year contract with Mr. & Mrs. Arthur B. Church at \$25,000 a year (1954 Vol. 10:17, 20, 24).

KSHB-TV, Kansas City (Ch. 41)—Sold as KBMA-TV by Benno C. Schmidt & BMA Properties Inc. to Scripps Howard Bcstg. Co. for \$5,407,500 (1977 Vol. 16:50). Previously, control of Westport Television Inc. transferred from William D. Grant to Benno C. Schmidt (62.8%) for \$88,500 and assumption of \$350,000 in outstanding loans (1971).

KSMO-TV, Kansas City (Ch. 62)—First American National Bank acquired station as KZKC from Kansas City TV Ltd., Debtor-in-Possession for \$5,250,000 and sold it to ABRY Communications L.P. for \$2,525,000 (1990).

WDAF-TV, Kansas City (Ch. 4)—For sale by Great American Television & Radio Co. Inc. (now Citicasters Co.) to New World Communications Group Inc., see WGHP-TV Greensboro-High Point, NC (1994 Vol. 34:19, 38). Previously sold as a package with WDAF-AM-FM, WGR-TV (now WGRZ-TV) & WGR-AM-FM, Buffalo, NY and WNEP-TV, Scranton, PA to Taft Bcstg. by Transcontinent Television Corp. For more details, see report on sale of WGRZ-TV, Buffalo, NY. Previously sold with WDAF(AM) for \$9,750,000 cash to Transcontinent TV Corp. by National Theatres & TV Inc. (1960 Vol. 16:18, 29). National Theatres acquired TV & radio for \$7,600,000 from Kansas City Star which sold properties in compliance with govt. antitrust consent decree (1957-58 Vol. 13:47, 48; 14:17).

KTVQ, Kirksville, MO-Ottumwa, IA (Ch. 3)—For Gillett Group sale to Federal Bcstg. Co., see WLUC-TV, Marquette, MI. For sale to Gillett Group, see WEAU-TV, Eau Claire, WI. Sold to Appleton (WI) Post-Crescent for \$1,255,000 by James J. Conroy and associates (1963 Vol. 4:2).

KPOB-TV, Poplar Bluff (Ch. 15)—See WSIL-TV, Harrisburg, IL.

KQTV, St. Joseph (Ch. 2)—Malcolm I. Glazer sold station, WRBL(TV), Columbus, GA & WTWO(TV), Terre Haute, IN to Riverdale Media (Simon P. Gouridine) & ML Media Partners for \$60 million including covenant not to compete (1990 Vol. 30:8). Sold by Amaturo Group Inc. to Fabri Development Corp. (Malcolm I. Glazer) for \$9,000,000 (1979 Vol. 19:24). Sold by Intermedia Inc. to Amaturo Group Inc. for \$3,600,000; sale included KGRV(FM), St. Louis, MO & KLYX(FM), Clear Lake City, TX (1973). Sold as KFEQ-TV by Panax Corp. to Intermedia Inc. (ISC Industries, Kansas City financial & investment firm) for \$3,150,000 (1968 Vol. 8:49). Sold with radios KFEQ and KLIK, Jefferson City, MO to Midstates Bcstg. Corp. by Jesse D. Fine family for \$1,750,000 (1963 Vol. 3:12). Purchased with KFEQ by Jesse D. Fine family from Kenyon Brown-Bling Crosby group for \$841,091 (1957 Vol. 13:34, 38). Sellers acquired properties from Martin Pitts for \$550,000 and assumption of \$200,000 in liabilities (1955 Vol. 11:34, 47, 52).

KDNL-TV, St. Louis (Ch. 30)—Sold by Cox Enterprises to Atlantic Bcstg. Co. (Better Communications & management group of Communications Equity Assoc.) for \$21,500,000 plus non-compete covenant (1989 Vol. 29:9, 37). Sold to Cox Bcstg. Corp. by Evans Bcstg. Corp. for \$13,200,000 (1981 Vol. 21:10).

KMOV, St. Louis (Ch. 4)—For takeover of Viacom by National Amusements Inc., see WHEC-TV, Rochester, NY. Sold as KMOX-TV to Viacom Bcstg. by CBS for \$122,500,000 (1985-86 Vol. 25:39, 43, 49; 26:4-8). Sold as KWK-TV to CBS for \$2,500,000, plus additional \$1,500,000 for building owned by St. Louis Globe-Democrat (1957-58 Vol. 13:36, 39, 43, 44, 48; 14:1, 2). Sale included agreement that CBS turn over CP for Ch. 11 to 220 Television Inc., which in turn issued \$200,000 in debentures to both St. Louis Telecast and Broadcast House, other 2 losers in Ch. 11 hearing. These 3 agreed to terminate all litigation challenging CBS's right to Ch. 11. KWK-TV sellers were Robert T. Convey (28% as voting trustee), KSTP Inc., St. Paul (23%), Globe-Democrat (23%), 800 North 12th Inc. (23% held by former owners of KXOX Inc.), Missouri Valley Television stockholders (3%). Two years earlier, Samuel I. Newhouse acquired St. Louis Globe-Democrat and its 23% interest in KWK-TV for \$6,250,000 (1955 Vol. 11:13).

KSDK, St. Louis (Ch. 5)—Pulitzer Publishing traded station to Multimedia Inc. for \$8,250,000, plus WXII, Winston-Salem, NC & WYFF-TV (formerly WFBC-TV), Greenville, SC (1981-82 Vol. 21:12; 22:1, 35).

KTVI, St. Louis (Ch. 2)—Sold to Argyle Television Holding Inc. (Ibrahim Morales, et al.) for \$35,000,000. Argyle purchased WVTM-TV, Birmingham, AL; KTBC-TV, Austin & KDFW-TV, Dallas, TX from Times Mirror in related transactions (1993 Vol. 33:13, 14, 28; 34:2). Sold by Newhouse Bcstg. Corp. to Times Mirror Co. for \$82,380,000. Sale included WAPI-TV (WVTM-TV), Birmingham, AL; WSYE-TV (WETM-TV), Elmira, NY; WSYR-TV (WSTM-TV), Syracuse, NY; WTPA (WHTM-TV), Harrisburg, PA (1978-79 Vol. 18:50; 19:19). Newhouse Broadcasting Corp. increased its holdings to 100% through purchase of 74% for \$7,576,777 from Harry Tenenbaum, Paul E. Peltason and

associates (1964 Vol. 4:19, 24). Previously 22.7% was acquired by St. Louis Globe-Democrat (Newhouse) for \$172,000 plus loan of \$360,000 from Harry Tenenbaum & Paul E. Peltason, after KWK-TV, in which Globe-Democrat had 23% interest was sold to CBS (1957-58 Vol. 13:45, 14:12).

KMOS-TV, Sedalia (Ch. 6 ETV)—Sold by Mid-America TV Co. to Central Missouri State University for \$1,000 (1977-78). Previously sold to owners of KRCG, Jefferson City, MO for \$200,000 by Metropolitan Bcstg. Co. under package deal in which it acquired KMBC-TV-AM, Kansas City and KMOS-TV from Cook Paint & Varnish Co. for \$10,400,000 (1960 Vol. 16:52; 17:6, 31). Owners of KRCG purchased it as KDRO-TV from Milton J. Hinein and associates for \$50,000 and assumption of \$127,661 obligations (1958 Vol. 14:50). Note: For 1965 sale with KRCG, Jefferson City, see KRCG. Station is now a non-commercial operation.

KDEB-TV, Springfield (Ch. 27)—For assignment to BANAM Bcstg. Inc. by Woods Communications see KARD-TV West Monroe-Monroe, LA (1993). As KMTC sold to Charles Woods by Kenneth E. Meyer, et al., for \$12,100,000 (1985).

KSPR, Springfield (Ch. 33)—For sale to Davis-Goldfarb Co. and prior sale to Goltrin Communications, see KCPM, Chico, CA. Sold to Telepictures Corp. by Farrell P. Jones, et al., for \$3,470,000 (1984 Vol. 24:41).

KYTV, Springfield (Ch. 3)—Sold by Harte-Hanks to Schurz Communications Inc. for \$50,800,000 (1987 Vol. 26:46, 48). Sold by Springfield TV Inc. to Harte-Hanks Communications Inc. for \$20,582,500 (1978 Vol. 18:21). 50% interest previously sold by Springfield TV Inc. to Mark Twain Media Inc. for \$1,000,000 (1976).

Montana

□ **KTVQ, Billings (Ch. 2)**—Evening Post Publishing Co. bought station from SJJ Inc. for \$8,500,000 plus non-compete covenant (1993-94). Prior sale by SJJ Inc. to Evening Post Publishing was granted but not consummated (1992). Sold by Joseph S. Sample to SJJ Inc. (George D. Lilly) for \$18,900,000 (1983). Sale included KXLF-TV, Butte; KRTV, Great Falls & KPAX-TV, Missoula, MT. Montana Network, TV-AM licensee corporation, bought up stock of J. Carter Johnson and 11 other stockholders for \$403,650. Control of corporation acquired by Joseph S. Sample, who increased holdings from 10.8% to 93.28% by paying \$136,425 for stock held by C. L. Crist & V. V. Clark (1956 Vol. 12:45, 50). Sample's holdings later increased to 99.3%.

KULR-TV, Billings (Ch. 8)—Harrscope Bcstg. Corp. sold station for \$12,200,000 including KTWO-TV, Casper, WY to Wooster Republican Printing Co. (1986 Vol. 26:45). Sold for nearly \$446,000 to Harrscope Bcstg. Corp. of California by Crain-Snyder Television Inc. (1966 Vol. 6:46). Previously 51% control sold by Crain-Snyder TV Inc. for \$33,000 under reorganization in which new owners became Rex Baker with 44%; Thor Myhre, 28%; Arthur Miller, 28% (1965). Sold as KGHL-TV-AM by P. N. Fortin (50%) and Warren J. & Kenneth L. Hancock (25% each) for \$745,000 to Crain-Snyder TV Inc. (in which Fortin held 12.5%, the two Hancocks, 6.25% each). In a contingent sale, Crain-

Snyder sold KGHL(AM) to George C. & Wilda G. Hatch for \$204,285 (1962 Vol. 2:52).

KCTZ, Bozeman (Ch. 7)—Sold to Evening Post Publishing Co. for \$1,100,000 (1993 Vol. 33:21, 38). Big Hom Communications purchased station for \$275,000 & assumption of liabilities from Bee Bcstg. Assoc. (1988).

KTVM, Butte (Ch. 6)—See KECI-TV, Missoula, MT.

KXLF-TV, Butte (Ch. 4)—For latest sale, see KPAX-TV, Missoula, MT. For previous sale, see KTVQ, Billings, MT. Sold with KXLF(AM) & KXLJ-TV-AM, Helena, MT to Joseph S. Sample by Ed Crane, agent for Z Net, for over \$1,575,000. Sample later transferred Helena TV & radio to Helena TV Inc., cable system there, for \$400,000 (1960 Vol. 16:42; 17:4).

KXGN-TV, Glendive (Ch. 5)—Sold by Glendive Bcstg. (Lewis W. Moore Sr., et al.) to Stephen A. Marks for \$545,000 plus \$148,750 covenant not to compete and \$6,250 consulting agreement (1990 Vol. 30:17).

KFBB-TV, Great Falls (Ch. 5)—Sold to Wooster Republican Printing Co. by Advance Corp. for \$5,250,000 (1982 Vol. 22:8). Sold to Advance Corp. (Donald P. Nathanson, et al.) by Harrscope Bcstg. Corp. (1977). Purchased by Harrscope from David E. Bright, Ernest Scanlon and Daniel O'Shea for \$850,000 (1962 Vol. 2:11, 22). Previously sold with KFBB(AM) by Joseph P. Wilkins to Bright, Scanlon and O'Shea for approximately \$1,000,000 (1960 Vol. 16:3, 5).

KRTV, Great Falls (Ch. 3)—For sale to present owner, see KPAX-TV, Missoula, MT. For previous sale, see KTVQ, Billings, MT. Sold by Snyder & Assoc. to Garyowen-Cascade TV Inc. (Montana Network, KOOK-TV (KTVQ), Billings; Garyowen Butte TV, KXLF-TV, Butte) for \$1,070,000 (1968). Previously transferred from Francis N. & Robert R. Laird to Snyder & Associates, which assumed liabilities totaling \$59,680 with \$19,000 owed Snyder by Lairds cancelled (1958 Vol. 14:40).

□ **KOUS-TV, Hardin (Ch. 4)**—Big Hom Communications Inc. donated off-air station to National Indian Media Foundation, non-stock, non-profit foundation. At same time, Big Hom agreed to lease property & tower to National Indian Media (1994).

KTVH, Helena (Ch. 12)—Sold to Big Sky Bcstg. L.P. (Radeck Bcstg. Inc., gen. partner) for \$2,500,000 including non-compete covenant (1988). Donald G. Bradley & Lyle A. Courtnage bought station as KTVG for \$1,500,000 (1985). Sold as KTCM to Lynn H. & Karen L. Koch by Tim Babcock for \$850,000 (1979). As KBLL-TV control (56 2/3%), purchased by Tim Babcock through stock purchase from Paul McAdam & A. W. Scribner for \$201,421 (1968); Bob Magness retained 43 1/3% interest. Sold with KBLL(AM) to Capital City by Helena TV Inc. (cable system operator in that city) for \$5,000 and assumption of \$255,000 liabilities (1963 Vol. 3:23). For details of previous sale, see KXLF-TV, Butte, MT.

KCFW-TV, Kalispell (Ch. 9)—See KECI-TV, Missoula, MT.

□ **KYUS-TV, Miles City (Ch. 3)**—Big Hom Communications Inc. is selling station to KYUS Bcstg. Corp. (Stephen A. Marks) for \$300,000 (1994). Sold to KOUS-TV Inc. (Big Hom Communications Inc.) by Custer Bcstg. Corp. (David G. Rivenes & L. B. Foster) for \$200,000 (1984).

KECI-TV, Missoula (Ch. 13)—Sold as KGVO-TV with KTVM, Butte & KCFW-TV, Kalispell, MT by Dale G. Moore to Eagle Communications Inc. (Precht Communications Inc., 80%; Advance Corp., 20%) for \$8,000,000 (1978). Previously, 79.36% was sold to Moore by A. J. Mosby, who retained 20.63% (1964 Vol. 4:32, 38). Moore's holdings later increased.

KPAX-TV, Missoula (Ch. 8)—SJJ Inc. sold station to Evening Post Publishing Co. with KXLF-TV, Butte & KRTV, Great Falls, MT for \$21,000,000 & \$3 million non-compete covenant (1986). For prior sales, see KTVQ, Billings, MT.

Nebraska

KCAN, Albion (Ch. 8)—Amaturo Group sold station as KBGT-TV for \$3,000,000 to Citadel Communications Co. Ltd. (1986). For previous sale, see KHGI-TV, Kearney, NE.

KGIN, Grand Island (Ch. 11)—See KOLN, Lincoln, NE.

KWNB-TV, Hayes Center (Ch. 6)—For sale to Fant Bcstg. Co. of Nebraska see KHGI-TV Kearney-Hastings-Grand Island, NE. For previous sale to Sterling Communications see KHGI-TV, Kearney, NE.

KHGI-TV, Kearney (Ch. 13)—FCC approved sale by bankruptcy trustee Joseph Girard to Fant Bcstg. Co. of Nebraska Inc. (Anthony J. Fant & Harry Mabry) for \$2,050,000. Sale included KWNB-TV, Hayes Center & KSNB-TV, Superior, NE (1993 Vol. 33:7). Sale to Sterling Communications Inc. (Jeannine R. Custardo & Angela D'Agostino) from Gordon Bcstg. Inc. including KWNB-TV, Hayes Center & KSNB-TV, Superior, NE for \$12,000,000 was never consummated (1989). Gordon Bcstg. (Robert D. Gordon) bought station with KWNB-TV, Hayes Center & KSNB-TV Superior from Amaturo Group Inc. for \$10,000,000 (1985-86). Sold by NTV Enterprises to Amaturo Group Inc. for \$8,000,000 (1979 Vol. 19:24). Sale included KBGT-TV (KCAN), Albion; KWNB-TV, Hayes Center; KSNB-TV, Superior, all NE. Sold as KHOL-TV by Bi-States Co. (F. Wayne Brewster, et al.) to NTV Enterprises Inc. along with satellites KCNA-TV (KCAN), Albion; KWNB-TV, Hayes Center & KSNB-TV, Superior, all NE for \$1.9 million (1974).

KOLN, Lincoln (Ch. 10)—Gillett Communications assigned station's license to Busse Bcstg. for \$45,000,000 including KGIN(TV), Grand Island, NE & WWMT(TV), Kalamazoo, MI (1987 Vol. 27:40, 44). For sale to Gillett Communications, see WWMT, Kalamazoo, MI. Purchased as Ch. 12 outlet with KOLN(AM) by Fetzer Broadcasting Co. from Edwin M. O'Shea-Barrett S. Martin interests for \$145,000 cash plus assumption of about \$500,000 in liabilities (1953 Vol. 9:30, 34). Fetzer interests also purchased KFOR-TV, Lincoln (then Ch. 10) for \$300,000 from James Stuart, and FCC authorized KOLN-TV to take over KFOR-TV's Ch. 10 (1954 Vol. 10:13, 14). Ch. 12 turned over to U. of

Sales & Transfers—Nebraska

Nebraska by Fetzer interests. Now operated as non-commercial KUON-TV (1954 Vol. 10:31). In 1955 John Fetzer personally acquired all stock of KOLN(TV).

KSNK, McCook (Ch. 8)—See KSNK, Great Bend & KSNW, Wichita, KS.

KNOP-TV, North Platte (Ch. 2)—92.7% control, including KNOP(AM), sold to Fer-Rich Bcstg. Co. (ownership interlocking with cable systems) for \$106,150 by group headed by Fred E. Shrake & Mac Smock (1967).

KETV, Omaha (Ch. 7)—Sold to KETV Television Inc. (Pulitzer Publishing Co.) by Peter Kiewit Sons' Inc. for \$8,900,000 plus assumption of liabilities of \$553,000 (1976 Vol. 15:45). Sold with parent Herald Corp., publisher of Omaha World Herald to Peter Kiewit Sons' Inc. for \$41,400,000 (1962-63 Vol. 2:45; 3:23).

KMTV, Omaha (Ch. 3)—For sale to Lee Enterprises Inc., see KGUN, Tucson, AZ. 25% held by Central Bcstg. Co. (WOC-TV-AM, Davenport, IA) purchased for \$550,000 in Feb. 1960 by KMTV licensee May Bcstg. Co., which increased its holdings to 100%. This transaction did not require FCC approval and was not reported in Television Digest until year later (1961 Vol. 17:9).

WOWT, Omaha (Ch. 6)—Sold as WDW-TV by Meredith Corp. to Chronicle Bcstg. for \$9,158,500 (1975 Vol. 15:6, 8). Purchased with WOW(AM) by Meredith interests for \$2,525,000 from Francis P. Matthews and John J. Gillen estate, purchaser acquiring surplus account of \$720,000 (1951 Vol. 7:32, 39).

KSTF, Scottsbluff (Ch. 10)—See KGWN-TV, Cheyenne, WY.

KSNB-TV, Superior (Ch. 4)—For sale to Fant Bcstg. Co. of Nebraska Inc., see KHGI-TV, Kearney, NE.

Nevada

KVVU-TV, Henderson-Las Vegas (Ch. 5)—Johnny Carson, et al., sold station to Meredith Corp. for \$27,500,000 & assumption of \$8,500,000 debt (1985 Vol. 25:3). Sold by Independent Bcstg. Corp. to Carson Bcstg. Corp. for \$5,500,000 (1978-79 Vol. 18:25; 19:14, 16). Sold as KHBV by Levin-Townsend Enterprises Inc. to Independent Bcstg. Corp. for \$250,000 plus assumption of liabilities not to exceed an additional \$707,735. Previously sold to Levin-Townsend for \$340,000 by Nevada Communications Inc. (1969 Vol. 9:18).

KLAS-TV, Las Vegas (Ch. 8)—Sold by Summa Corp. to Landmark Communications Inc. for \$9,587,500 (1978 Vol. 18:7). Sold by H. M. Greenspun to Hughes Tool Co. (later Summa Corp., 100% owned by Howard Hughes) for \$3,650,000 in cash plus assumption of obligations (1967-68 Vol. 7:44; 8:8). 67.525% control acquired by Herman Greenspun, publisher of Las Vegas Sun, who increased holdings from 22.77% by paying R. G. Jolley \$50,000 for 124.5 shares—Jolley also selling his remaining 500 shares back to company for \$270,000 (1956-57 Vol. 12:25; 13:9). Greenspun's holdings later increased to 76.12%.

KRLR, Las Vegas (Ch. 21)—DRES Media Inc. sold station to Las Vegas Channel 21 Inc. (Michael J. Lambert, et al.) for \$2,875,000 plus assumption of specified liabilities & 7-year non-compete covenants of \$400,000 each to Frank E., R. Lane & Charlene Scott (1994).

KTNV, Las Vegas (Ch. 13)—Sold as KSHO-TV by Arthur Powell Williams, et al., to The Journal Co. for \$13,500,000 (1979 Vol. 19:8). Arthur Powell Williams & family bought 50% of stock, increasing holdings to 100%, for \$1,157,481.76 (1974). Control transferred by Ch. 13 of Las Vegas Inc. from Lewis B. Atkin, C. R. Pat Clark, Robb C. Johnson, William M. Laub, William R. Morse, Richard Kent Oram, William D. Stiles, John A. Ettinger (retaining 31.4%), Frank E. Feder (retaining 0.6%) & Leonard Phillips (retaining 8%) to Arthur Powell Williams (50%) for \$350,000. Earlier operated by interim corp. composed of applicants prior to grant to Talmac Inc. (later Ch. 13 of Las Vegas). 78% of licensee Television Co. of America Inc., owned by Nevada Bcstg. Fund Inc. was purchased by Arthur Powell Williams for \$115,000. Then license transferred from TV Co. of America Inc. to Harry Wallerstein, bankruptcy trustee. 90% control sold previously to Nevada Broadcasters Fund Inc. (R. G. Jolley, A. H. Kelson & James C. Wallentine) for \$137,500 by Mervyn L. & Nathan Adelson, with Mervyn retaining 10% interest (1959 Vol. 15:42, 45). Adelsons acquired it from Albert Zugsmith group for \$70,000 (1957 Vol. 13:34, 42, 47). Zugsmith bought TV & KEMI(AM), Henderson from Moritz Zenoff for \$300,000 including liabilities (1956 Vol. 12:24, 38, 48).

KBLR, Paradise (Ch. 39)—Station returned to air March 3, 1994 after being sold by Rose Communications to Summit Media Ltd. Liability Co. (Scott Gentry, et al.) for \$1,500,000 (1993-94). Sale by Rose Communications (Glenn A. Rose) to TGN Productions Inc. (John Locke, Donald Mustain & Clifford A. Jones) for \$1,900,000 was never consummated (1990 Vol. 30:35).

KAME-TV, Reno (Ch. 21)—Page Enterprises Inc. sold to Ellis Communications Inc. (U. Bertram Ellis, et al.) for \$8,000,000 & \$2,000,000 non-compete covenant (1993-94 Vol. 33:30).

KOLO-TV, Reno (Ch. 8)—Donrey Media Group which included KOLO-TV, cable systems, newspapers and outdoor advertising companies was sold to the Stephens Group Inc. (Jackson T. Stephens, et al.) for \$193,700,000 following the death of Donald Reynolds (1993-94).

KRNV, Reno (Ch. 4)—Sold as KCRL by Circle L Inc. to Sunbelt Bcstg. (James E. Rogers, et al.) for \$24,450,000 (1989).

KTVN, Reno (Ch. 2)—Sold to Sarkes Tarzian Inc. by Lee D. Hirshland, et al., for \$12,500,000 including non-compete covenant (1979-80 Vol. 19:44).

New Hampshire

WNHT, Concord (Ch. 21)—Sold to New England Television (Wilson Hickman) by Thomas J. Flatley for \$1,750,000 & assumption of debt (1992). The Flatley Co. sold off-air station to Stephen M. Mindich for \$1,500,000 (1990), but sale was not consummated. Sold to Thomas Flatley by John Gikas & Frances D. Shaine for \$3,300,000

plus non-compete & loan agreement (1984 Vol. 24:33). Station left air in March 1989.

WNNE-TV, Hanover (Ch. 31)—See Hartford, VT.

WMUR-TV, Manchester (Ch. 9)—Sold to the Commercial Dispatch Publishing Co., Columbus, MS by United TV Co. for \$5,000,000 (1981). Earlier sale with KECC-TV (KECY-TV), El Centro, CA to Acton Corp. for \$3,000,000 plus \$500,000 promissory note, was dismissed by FCC (1978 Vol. 17:50). Purchased for \$500,000 by Richard Eaton from estate of Francis P. Murphy (1958-59 Vol. 14:51; 15:2, 6).

WGOT, Merrimack (Ch. 60)—Sold to Paugus Television Inc. (Estate of Roger L. Putnam, et al.) by Neal Cortell & S. Joseph Hoffman for \$1,350,000 (1989).

New Jersey

WWAC-TV, Atlantic City (Ch. 53)—Channel 53 Corp. sold to Cellular Phone Centers Inc. (David W. Allen & Harry P. Jenny) for \$20,000 (1990). Station was off-air from July 1982 until July 1988.

WNJU, Linden (Ch. 47)—See New York, NY-Newark, NJ.

Newark—See New York, NY.

Paterson—See New York, NY.

Secaucus—See New York, NY.

WHSP-TV, Vineland (Ch. 65)—Asbury Park Press Inc. sold station as WSJT to Home Shopping Network for \$23,000,000 (1986 Vol. 26:52). Sold to Asbury Park Press by Trustee-in-Bankruptcy for \$3,000,000 (1985 Vol. 25:45).

WMGM-TV, Wildwood (Ch. 40)—Sold as WCMC-TV by Jersey Cape Bcstg. Corp. to South Jersey Bcstg. Corp. for \$324,000 (1978 Vol. 17:44). Sale approved in 1981. CP sold with WCMC-AM-FM to Jersey Cape Bcstg. Corp. for \$590,000 by Francis J. Matrangola, who retained 0.1% interest (1965 Vol. 5:12, 29).

New Mexico

KGSW-TV, Albuquerque (Ch. 14)—Galaxy-Southwest TV sold station to Mountain States Bcstg. (Providence Journal) for undisclosed amount (1984 Vol. 24:40). Providence Journal purchased Ch. 2 Santa Fe, NM and took KGSW-TV off-air (1992-93).

KLUZ-TV, Albuquerque (Ch. 41)—For 1992 sale to Perenchio TV, see KWEX-TV San Antonio, TX.

KNAT, Albuquerque (Ch. 23)—Trinity Bcstg. sold to All American TV Inc. (Cruz S. Arguinzoni, et al.) for \$2,500,000 (1989). Sold for \$2,250,000 to Trinity Bcstg. Network by Carson Communications (1985). Sold as KLKK-TV to Carson Communications Corp. (John W. Carson, Neil Simon, et al.) by New Mexico Vision Inc. (Eddie L. Pena, et al.) for \$2,875,000 plus assumption of \$830,161 debt.

KOAT-TV, Albuquerque (Ch. 7)—Sold by Steinman Stations to Pulitzer Publishing Co. for \$5,000,000 (1968-69 Vol. 8:50, 9:19).

Sold with KVOA-TV, Tucson, AZ (Ch. 4) for \$3,250,000 to Steinman Stations by Alvarado Television Inc. (1962 Vol. 2:34). Previously, Alvarado Television merged with KVOA-TV, Tucson, in deal in which Clinton D. McKinnon became 40% owner of both stations; for details see KVOA-TV (1959 Vol. 15:34, 40). Clinton D. McKinnon acquired 100% ownership of KOAT-TV for approximately \$800,000 (mainly in obligations) from A. M. Caldwell-Walter Stiles group (1957 Vol. 13:2, 6).

KOB-TV, Albuquerque (Ch. 4)—Sold with KOB(AM) to KSTP Inc. (Stanley E. Hubbard) for \$1,500,000 by Time Inc. and Wayne Coy, each 50% owner (1957 Vol. 13:2, 11). Sale was made to comply with FCC 5-limit rule in view of Time Inc.'s acquisition of Bitner group; see WRTV, Indianapolis (1956 Vol. 12:51-52). It was first TV to be acquired by Time Inc., having been purchased with KOB for \$900,000, including net quick assets of \$300,000, from T. H. Pepperday, publisher of Albuquerque Journal (1952 Vol. 8:9, 16, 17, 22).

KRQE (Ch. 13)—Control as KGGM-TV transferred from New Mexico Bcstg. Co. Inc. to Lee Enterprises, including KBIM-TV, Roswell, NM (1991).

KOCT, Carlsbad (Ch. 6)—Sold as KAVE-TV (later KVIO-TV) with KVIA-TV (formerly KELP-TV), El Paso, TX, see listing for that station. Sold to John B. Walton Jr. for \$326,425 by John Deme (1966 Vol. 6:22, 37). Sold with KAVE(AM) to Deme by Edward P. Talbott and associates for \$168,000 (1963 Vol. 3:9, 25). Previously, 54.16% of KAVE-TV-AM was sold by Nancy H. Battison for \$43,500 to Ralph V. Davis, who became 26% owner, and Edward P. Talbott who increased holdings to 51% by purchasing additional unissued stock from corporation (1958 Vol. 14:2, 8). Mrs. Battison purchased control of KAVE and CP for KAVE-TV for \$150,000 from group headed by Val Lawrence, gen. mgr. of KRQD-TV, El Paso, but Talbott retained his 16% of stock (1955 Vol. 11:32, 45).

KVIH-TV, Clovis (Ch. 12)—Sold as KMCC to Marsh Media Inc. by McAlister TV for \$1,500,000 (1986 Vol. 26:31). Sold as KFDW-TV to McAlister Television Enterprises by Mel Wheeler Inc. for \$650,000 (1979). Sold to Mel Wheeler Inc. by Bass Bcstg. Co. for \$600,000 (1976). Control obtained by Perry R. Bass when all stock of Sid W. Richardson Foundation was sold to licensee for \$2,295,000. Deal included KFDA-TV, Amarillo (1965). Sold as KICA-TV by John H. Marshall and family for \$350,000 to Texas State Network Inc. (1963-64). Previously sold as KVER-TV with radio by Texas-New Mexico Bcstg. Co. to Marshall Enterprises Inc. under \$295,000 lease arrangement, which included \$10,000 option to purchase (1961 Vol. 17:38). Transferred as KICA-TV-AM to Texas-New Mexico Bcstg. Co., in which KDUB-TV, Lubbock, TX held 50% stock interest and voting control, with former co-equal owners Mae Strauss & Frank Lesley retaining 25% each. Transaction involved \$100,000 in debentures and \$96,149 in notes (1959 Vol. 15:38, 43). Mae Strauss & Frank Lesley acquired full control by purchasing 1/3 interest for \$36,666 from Garfield C. Packard (1957 Vol. 13:18, 22).

KOBF, Farmington (Ch. 12)—Sold as KIVA-TV to Hubbard Bcstg. for \$2,350,000 plus \$1,480,000 consulting agreement (1983). Sold to Center Group Bcstg. Inc. for

\$150,028 (1980-81). Sold by Gerald R. Proctor, et al., to John R. and Connie T. Catisis, et al., for \$769,000 (1976-77).

KZIA, Las Cruces (Ch. 48)—Southwestern Bcstg. Co. Inc. sold to Lee Enterprises Inc. for \$315,000 & \$25,000 consulting agreement (1993). Sale to Two If by Sea (Michael L. Parker) from Southwestern Bcstg. for \$900,000 was dismissed (1992). Sold as KASK-TV by Lynn Dubois, Receiver, to Southwestern Bcstg. Co. Inc. for \$800,000 (1989). Logan D. Matthews & associates sold off-air station for \$825,000 to Roy E. Henderson (1987).

KBIM-TV, Roswell (Ch. 10)—Lee Enterprises assumed control with KGGM-TV (now KRQE), Albuquerque, NM for undisclosed amount (1991). Sold by Holsum Inc. to New Mexico Bcstg. Co. Inc. (Margaret Ann Hebenstreit & Lee Enterprises) for \$5,000,000 (1989).

KOBR, Roswell (Ch. 8)—Sold as KSWSTV to Caprock Telecasting Inc. with KCBD-TV, Lubbock, TX and spun off to Hubbard Bcstg. for \$2,000,000 (1983). Sold to State-Record Co. by Bryant Radio & TV Inc. For details see KCBD-TV Lubbock, TX. Previously sold by John Barnett Estate to Bryant Radio & TV Inc. (KCBD-TV-AM, Lubbock, TX) for \$493,375 (1968 Vol. 8:21).

KASA-TV, Santa Fe (Ch. 2)—Sold as KKT0 to KGSW-TV Inc. (Providence Journal Co.) by Coronado Communications Co. for an undisclosed amount (1992). Sold as KNMZ-TV by New Mexico Media Ltd. to Sunbelt Bcstg. Co. for \$3,000,000 (1988).

New York

WCDA, Albany (Ch. 41)—83.8% control purchased by Lowell Thomas-Frank Smith group, along with WROW(AM), for \$298,800 cash plus assumption of \$380,000 obligations, with Louis H. Gross retaining 7.88% and Congressman Dean Taylor, 8.66%. Call letters formerly WROW-TV (1954-55 Vol. 10:42, 45, 49, 51; 11:1, 3, 5, 6, 9, 18, 20, 45). Dec. 1, 1957 station changed call letters to WTEN and began operating on Ch. 10, having consolidated holdings in WTEN and WTVD, Durham, NC under new Capital Cities Broadcasting Corp. (1957 Vol. 13:49, 51).

WTEN, Albany (Ch. 10)—Sold with WCDC(TV), Adams, MA by Knight-Ridder to Young Bcstg. Inc. for \$32,000,000 (1988-89 Vol. 28:41; 29:13). Sold with WCDC, Adams, MA; WJRT-TV, Flint, MI & WPRI-TV, Providence, RI by Poole Bcstg. Co. to Knight-Ridder Newspapers for \$49,631,950 (1977 Vol. 17:26). Sold with WCDC, Adams, MA by Capital Cities Bcstg. to Poole Bcstg. for \$19,000,000 (1970). For earlier sales see WCDA, above.

□ **WXXA-TV, Albany (Ch. 23)**—Clear Channel Communications is buying station from Heritage Bcstg. Co. for \$25,500,000 (1994 Vol. 34:38). James D. Boaz (Albany 23 Inc.) previously sold station to Heritage Bcstg. Co. (Mario F. Iacobelli) for \$9,900,000 including covenant not to compete (1986 Vol. 26:30). Heritage & Clarence McKee agreed on \$25 million transfer, but sale fell through (1993 Vol. 33:7, 10).

WMHQ, Albany-Schenectady (Ch. 45 ETV)—Station was sold by Union Street Video Inc. as WUSV, a commercial station, to Mo-

hawk Council on Educational Television for \$1.8 million (1987). Proposed sale to Sudbrink Bcstg. by Union Street Video for \$1,200,000 was dismissed by FCC (1987). Sale by Union Street Video to U. Bertram Ellis was granted by FCC but never consummated. Operated as a non-commercial station by WMHT, Schenectady, NY. As WMHX station left air in 1991; returned as WMHQ in 1993.

WNYT, Albany-Schenectady (Ch. 13)—For Viacom sale to National Amusements Inc., see WHEC-TV, Rochester, NY. Merger of Sonderling Bcstg. with Viacom Bcstg. Inc. for stock & cash approved when call letters were WAST (1978-79 Vol. 18:12, 25, 41; 19:46). Previously sold by Glen Alden Corp. to Sonderling Bcstg. Corp. for \$8 million (1968 Vol. 8:20, 46).

WRGB, Albany-Schenectady-Troy (Ch. 6)—Sold to Freedom Newspapers Inc. by Universal Communications Corp. for \$56,000,000 (1985-86 Vol. 25:31, 44). Sold to Universal Communications Corp. (John D. Backe, et al.) by General Electric Bcstg. for \$35,000,000 (1982-83 Vol. 22:48; 23:18).

WOCB, Amsterdam (Ch. 55)—Sold to Cornerstone Television by Amsterdam Bcstg. for \$375,000 (1992). Joseph Loughlin & Wade Griffiths were buying off-air station for \$1,800,000 plus assumption of debt from Amsterdam Bcstg. but the sale was never consummated (1991). Amsterdam Bcstg. proposed sale of station to Capital District Bcst. Partners (Charles A. Cohen, principal) for \$1,500,000 including covenant not to compete (1989). Sale was approved by FCC but not consummated.

WMGC-TV, Binghamton (Ch. 34)—Pinnacle Communications sold station for \$5 million to Citadel Communications (1986). Sold as WBJA-TV to Pinnacle Communications Inc. for \$800,000 (1978). 63.5% sold by Alfred E. Anscombe & James E. Greeley to group consisting of Gerald Arthur, Oliver Lazare & J. J. L. Hessen for \$35,000 and assumption of \$656,000 in obligations. Sale included CP for WEPA-TV (Ch. 66), Erie, PA (1966 Vol. 6:34).

WICZ-TV, Binghamton (Ch. 40)—Sold to Stainless Inc. (Henry J. Guzewicz) for \$780,000 (1970 Vol. 10:31) by Binghamton Press (Gannett). Previously CP included with sale of WINR(AM) for \$165,000 to Gannett by group headed by Mayor Donald W. Cramer. Sold to Peter Bordes and Joseph L. Rosenmiller in summer of 1956 (1956-57 Vol. 12:36, 46; 13:2).

WBNG-TV, Binghamton (Ch. 12)—Sold as WNBFTV by Triangle Publications Inc. to Gateway Communications Inc. for \$16,000,000 (1972 Vol. 11:50, 12:39). Sale included WFBG-TV-AM-FM, Altoona & WLYH-TV, Lancaster-Lebanon, PA. Previously sold with WNBFTV for \$3,000,000 to Triangle Publications Inc. (Walter Annenberg) by John C. Clark interests (1955 Vol. 11:11, 19).

WBUF, Buffalo (Ch. 17)—Sold to NBC for \$312,000 by Sherwin Grossman-Garry Cohen group (1955 Vol. 11:9, 11, 15, 39, 41, 45, 48, 49, 53). Note: NBC took station off air Sept. 30, 1958 and dropped CP Oct. 10, 1958 (1958-59 Vol. 14:34, 36, 38, 46; 15:8, 9, 13).

WGRZ-TV, Buffalo (Ch. 2)—Tak Communications bought station from George D. Lilly, et al., for \$85,000,000 including non-competive covenant (1988 Vol. 28:19). General Cinema Corp. sold station to venture group, WGRZ Acquisition Corp. for approx. \$56,000,000 (1986 Vol. 26:13, 40). Traded to General Cinema Corp. by Taft Bcstg. as WGR-TV for WCIX(TV), Miami (1983). Sold with WGR-AM-FM in package including WDAF-TV-AM-FM, Kansas City, MO and WNEP-TV, Scranton, PA for \$28,500,000 to Taft Bcstg. by Transcontinent Television Corp. (1963-64 Vol. 3:15, 16, 31; 4:8, 15). Contingent on sale of Transcontinent properties to Taft was sale of KFMB-TV-AM-FM, San Diego to Midwest TV Inc. for \$10,000,000 and sale of KERO-TV, Bakersfield, CA to Time Inc. for \$1,500,000.

WIVB-TV, Buffalo (Ch. 4)—King World Productions Inc. (Roger King, chmn.) purchased station from Howard Publications Inc. for \$76,965,000 including consulting agreement & non-competive covenant (1988 Vol. 28:26). Sold as WBEN-TV to Buffalo Bcstg. Co. Inc. (Howard Publications Inc., multiple newspaper owner) by WBEN Inc. (Buffalo Evening News) for \$25,500,000 (1977 Vol. 17:22).

WKBW-TV, Buffalo (Ch. 7)—Sold to Queen City Bcstg. of New York Inc. for \$65,000,000 in conjunction with Capital Cities purchase of ABC Cos. (1985 Vol. 25:20, 30, 32). Sold with WKBW(AM) to Capital Cities Bcstg. Corp. for \$14,000,000 by Clinton H. Churchill and associates (1961 Vol. 17:22, 32).

WNYB-TV, Buffalo (Ch. 49)—Niagara Frontier Bcstg. Partnership sold to Tri-State Christian TV Inc. (Garth W. Counce, et al.) for \$2,500,000 (1989 Vol. 29:36).

WUTV, Buffalo (Ch. 29)—Sold by Citadel Communications to Act III (Norman Lear) for approximately \$46,000,000 including covenant not to compete (1989-90 Vol. 29:36; 30:26). Sold to Citadel Communications Corp. (Philip J. Lombardo) by Whitehaven Entertainment Corp. for \$15,200,000 (1984 Vol. 24:29). Sold by Ultravision Bcstg. Co. Inc. to Whitehaven Entertainment Corp. for \$3,500,000 (1977 Vol. 17:31).

WWNY-TV, Carthage-Watertown (Ch. 7)—Sold by Johnson Newspaper Corp. to United Communications Corp. of Kenosha, WI for \$8,100,000 (1980-81).

WETM-TV, Elmira (Ch. 18)—Harron Communications purchased 1/3 interest from Smith Bcstg. for \$300,000 plus assumption of debt not to exceed \$6,000,000 (1991). For sale to Smith Bcstg., see WSTM-TV, Syracuse, NY. For sale to Times Mirror by Newhouse Bcstg., see KTVI, St. Louis, MO.

WTJA, Jamestown (Ch. 26)—Sale by Jamestown TV Assoc. to Act III for \$525,000 was dismissed (1991). Sale from Jamestown TV Assoc. to Citadel Communications Co. Ltd. for \$800,000 was dismissed (1990). Station left air in 1991.

WTZA, Kingston (Ch. 62)—Edward P. Swyer sold 66% to New Mass Media Inc. (Richard French Jr.) for \$1,750,000 (1993 Vol. 33:26).

WABC-TV, New York (Ch. 7)—Sold to Capital Cities Communications with other American Bcstg. Cos. properties for approx.

\$3,400,000,000 (1985-86 Vol. 25:12, 13, 20, 26, 27, 32, 46; 26:1). Transferred as WJZ-TV in merger of American Broadcasting Co. with United Paramount Theatres Corp. (American Bcstg. Companies), along with WENR-TV, Chicago (now WLS-TV); WXYZ-TV, Detroit; KGO-TV, San Francisco; KECA-TV, Los Angeles (now KABC-TV) and AM counterparts. Approved by FCC Feb. 9, 1953 (1953 Vol. 9:7).

WNBC, New York (Ch. 4)—RCA Corp., parent of National Bcstg. Co., was sold to General Electric Co. for \$6.28 billion. Television stations involved were KNBC-TV, Los Angeles, CA; WMAQ-TV, Chicago, IL; WRC-TV, Washington, DC; WKYC-TV, Cleveland, OH as well as WNBC, networks & radio stations (1985-86 Vol. 25:50, 51; 26:2, 7).

WNYW, New York (Ch. 5)—Metromedia sold station as WNEW-TV with KTTV, Los Angeles, CA; WTTG, Washington, DC; WFLD, Chicago, IL; KRLD-TV (KDAF), Dallas, TX & KRIV, Houston, TX to News America TV Inc. (Rupert Murdoch) for approx. \$2 billion & \$200,000 non-competive agreement (1985-86 Vol. 25:18, 19, 25, 34, 36, 39, 43-46). 21.75% of Metropolitan Bcstg. Corp. (Metromedia), which also owned WNEW(AM), WTTG(TV), Washington, DC and WHK(AM), Cleveland, sold to John W. Kluge and associates for \$4,000,000 by Paramount Pictures Corp. (1958-59 Vol. 14:49; 15:2).

WWOR-TV, New York, NY-Secaucus, NJ (Ch. 9)—Sold to BHC Communications (Chris-Craft Industries, United TV Inc.) by Pinelands Inc. for \$310,000,000 (1992 Vol. 32:19, 26, 34, 35). Deal to transfer 45% of voting stock to Disney for control of KCAL (Ch. 9), Los Angeles dismissed (1992 Vol. 32:14). Station spun-off to Pinelands Inc. (former MCA shareholders) when MCA was acquired by Matsushita (1990-91 Vol. 30:40, 53; 31:1). Sold to MCA Inc. by RKO General Inc. as WOR-TV for \$387 million (1986-87 Vol. 26:8, 29, 48; 27:13). Merged with Thomas S. Lee Enterprises Inc. (General Tire & Rubber Co.), along with WOR(AM), in November 1951; sale by R. H. Macy Co. involved payment of \$4,500,000 cash or other assets, plus 25-year lease on New York studio & transmitter properties at \$315,000 a year, plus 10% stock interest in Thomas S. Lee Enterprises Inc., later RKO General Inc. (1951 Vol. 7:46). In 1955 R. H. Macy Co. sold its interest in WOR-TV and other stations operated by General Teleradio for \$2,250,000 (1955 Vol. 11:48, 51).

WNET, New York, NY-Newark, NJ (Ch. 13 ETV)—Sold as WNTA-TV to Educational TV for the Metropolitan Area for \$6,200,000 by National Television Associates (1961-62 Vol. 17:27; 1:7, 15). National Television Associates acquired TV (operating as WATV) and WAAAT-AM-FM for \$3,500,000, plus \$950,000 in obligations from the Irving Rosenhaus interests (1957-58 Vol. 13:40, 44, 49, 51; 14:10, 14). In 1959 National Telefilm Assoc. was absorbed by National Theaters Inc. following FCC and stockholder approval of merger. In Aug. 1959 corporate name was changed to National Theatres & Television Inc.

WHSE-TV, New York, NY-Newark, NJ (Ch. 68)—Wometco Enterprises Inc. sold station as WWHT with WHSI (then WSNL-TV), Smithtown, NY to Silver King Bcstg. (Home Shopping Network) for \$25,000,000 (1986 Vol. 26:32, 45). For previous sale, see WTVJ, Miami, FL. 80% interest in former

Sales & Transfers—New York

WBTB-TV sold to Wometco Enterprises by Blonder-Tongue Bcstg. Corp. for \$1,600,000 (1976 Vol. 16:11). CP sold in 1972 by Atlantic Video Corp. to Blonder-Tongue Bcstg. Corp. for expenses incurred not to exceed \$500,000.

WNJU, New York, NY-Newark, NJ (Ch. 47)—A. Jerrold Perenchio, Norman Lear & Alan D. (Bud) Yorkin sold station to Reliance Capital Group (Telemundo) for \$60,000,000 (1986 Vol. 26:44). Screen Gems Bcstg. Corp. sold 80% of station to Oak Bcstg. Systems of New York Inc. (A. J. Perenchio & Tandem Productions Inc.) for \$5,000,000 (1980 Vol. 20:2); remaining 20% for \$1,000,000 (1982). Screen Gems bought it from New Jersey TV Bcstg. Corp. for \$8,100,000 (1970).

WXTV, New York, NY-Paterson, NJ (Ch. 41)—For sale to Perenchio TV and earlier sale to Hallmark Cards Inc., see KWEX-TV, San Antonio, TX. Transferred from Trans-Tel Corp. to Spanish International Communications Corp. in merger agreement (1972).

WPTZ, Plattsburgh (Ch. 5)—For buyout of Rollins Communications by Heritage Communications Inc. see KTLG, Oklahoma City, OK. Sold to Rollins Bcstg. Co. by group headed by Carl F. Stohn for \$48,750 cash, plus redemption of preferred stock and assumption of all liabilities; total outlay about \$500,000. Former call letters WIRI (1956 Vol. 12:7, 13).

WTBY, Poughkeepsie (Ch. 54)—Purchased as WFTI-TV from Family Television Inc. by Trinity Bcstg. Network for price not to exceed \$2,714,402 (1982).

WLIG, Riverhead (Ch. 55)—Sale to Ronald C. Haus & Eugene Viglione for \$2,250,000 by WLIG-TV Inc. (Michael C. Pascucci, pres.) was approved but not consummated (1988).

WHEC-TV, Rochester (Ch. 10)—Control of Viacom Inc. was sold to National Amusements Inc. (Sumner M. Redstone, et al.) for approx \$3.4 billion. Sale included WHEC-TV, Rochester; WVIT(TV), New Britain, CT; KSLA-TV, Shreveport, LA; KMOV(TV), St. Louis, MO; WNYT(TV), Albany, NY; WMZQ-AM-FM, Washington, DC; WLTV(FM), New York, NY; WRVR-AM-FM, Memphis, TN & KIKK-AM-FM, Houston, TX; cable networks Showtime, The Movie Channel, MTV Networks, Viewer's Choice (pay-per-view); cable systems; programming production, distribution & syndication companies (1987 Vol. 27:6, 10, 11, 15, 18, 19, 20, 23). Viacom proposed sale to MSV Holdings for \$413,900,000 including all TV stations was dismissed (1987 Vol. 27:7, 9). Previously, WHEC-TV traded to Viacom Bcstg. by BENI for KDIA(AM), Oakland, CA & WDIA(AM), Memphis, TN (1983). Sold by Gannett Co. to BENI for \$27,000,000 (1978-79 Vol. 18:20; 19:24).

WOKR, Rochester (Ch. 13)—George Gillett & Edward Karrells sold station to VS&A Hughes Inc. (Paul M. Hughes, pres.) for \$11 million, assumption of debt and non-compete covenant (1991 Vol. 31:13, 45). George Gillett, et al., proposed sale to Falmouth Bcstg. Corp. (David Johnson) but sale was not consummated (1990). For sale to Gillett Group, see WEAU-TV, Eau Claire, WI. Sold by Flower City TV Corp. to Post Corp. for \$15,824,829 (1977 Vol. 17:16).

WROC-TV, Rochester (Ch. 8)—For sale to Ziff Corp. & subsequent sale to Television Station Partners, see WTOV-TV, Steubenville, OH. Sold with WROC-AM-FM to Rust Craft Bcstg. for \$7,000,000 by Veterans Bcstg. Co. (1964-65 Vol. 4:46; 5:7). Previously sold by Transcontinent Television Corp. for \$6,500,000 to Veterans Bcstg. Co. (WVET-TV), which got \$3,817,500 for its half of Ch. 10 from WHEC-TV, with which it had been sharing the channel (1961 Vol. 17:5, 7, 32; 1:10). Transcontinent acquired station as WHAM-TV-AM & WHFM from Stromberg-Carlson div. of General Dynamics Corp. for approximately \$5,000,000, then sold the radios (1946 Vol. 12:14, 24, 26, 34).

WUHF, Rochester (Ch. 31)—Sold by Malrite Communications Group Inc. to Norman Lear of Act III Bcstg. Inc. for approx. \$9.5 million (1989 Vol. 29:9).

WXXI-TV, Rochester (Ch. 21 ETV)—CP as WROH sold to Rochester ETV Assn. Inc. for \$850,528 by U. of State of New York (1965).

WHSI-TV, Smithtown (Ch. 67)—Sold as WSNL-TV to Home Shopping Network, see WHSE-TV, New York, NY-Newark, NJ. For previous sale, see WTVJ, Miami, FL. Wometco Enterprises bought 75% of station from Robert A. Rosen, et al., for \$3,600,000 (1980 Vol. 20:2, 3).

WIXT, Syracuse (Ch. 9)—Transcontinent Communications Corp. (Coca Cola Bottling Co. of NY, et al.) sold station to Barry A. Ackerley, et al. for \$13,800,000 (1982 Vol. 22:7). Sold as WNY5-TV by The Outlet Co. to Coca-Cola Bottling Co., Larry H. Israel, et al., for \$11,000,000 (1977 Vol. 17:24, 36).

WSNR-TV, Syracuse (Ch. 43)—Sold to Sait of the Earth Bcstg. Corp. (Donna C. Kimble, with Craig L. Fox holding an option to purchase up to 51% by James L. Oyster for \$50,000 (1993-94).

WSTM-TV, Syracuse (Ch. 3)—Sold to Federal Bcstg. Co. (Dale G. Rands) from WSTM-TV Ltd. Partnership for \$19,200,000 (1992). Sold with WETM-TV, Elmira, NY & WHTM-TV, Harrisburg, PA to Smith Bcstg. Group for approx. \$79,000,000 (1985-86 Vol. 25:39; 26:17). Sold as WSYR-TV by Newhouse Bcstg. Corp. to Times Mirror Co. for \$82,380,000 (1978-79 Vol. 18:50; 19:19). Sale included WVTM-TV, Birmingham, AL; KTVI, St. Louis, MO; WETM-TV, Elmira, NY; WHTM-TV, Harrisburg, PA.

WSYT, Syracuse (Ch. 68)—Thomas J. Flatley sold station to Encore Communications (Charles McFadden) for \$7,000,000 including a non-compete covenant & assumption of liabilities (1990).

WTVH, Syracuse (Ch. 5)—For Meredith Corp. sale to Granite Bcstg. Corp. see KSEE, Fresno, CA (1993-94 Vol. 33:26; 34:1).

WKTU, Utica (Ch. 2)—Smith Bcstg. bought 2/3 interest from Harron Communications for \$10,000,000 (1991). Sold (as Ch. 13) with WKAL(AM), Rome, NY to Paul F. Harron, Gordon Gray and associates for \$4,000,000 including transfer of \$1,072,451 surplus by owners of Kallet Theatres (1958-59 Vol. 14:45, 46, 49; 15:1).

WFXV, Utica (Ch. 33)—John F. Bunkfeldt bought 25% interest in WTVU from Craig L. Fox & Kevin O'Kane for \$85,000 (1986).

WWTI, Watertown (Ch. 50)—Assignment of license to Desert Communications V Inc. (Greyhound Financial Corp.) by Watertown Television Corp., Debtor-in-Possession granted by FCC (1992). Moreland Broadcast Assoc. sold as WFFY to Watertown Television Corp. for assumption of over \$4,269,000 debt (1990).

North Carolina

□ **WASV-TV, Asheville (Ch. 62)**—Video Marketing Network Inc. proposes sale of off-air station to Pappas Telecasting Companies for \$820,000 in cash & \$400,000 in advertising time (1994). Sold to Video Marketing Network Inc. (Robert J. Murley, et al.) for \$115,000 & stock (1988).

□ **WHNS, Asheville (Ch. 21)**—For planned sale from Cannell Communications to First Media L.P., see KPDX, Vancouver, WA (1994). Sold by Pappas Telecasting to Cannell Communications L.P. for \$21,000,000 (1989-90 Vol. 29:47; 30:13, 35). Sold as WANC-TV by The Thoms Bcstg. Cos. Inc. to Harry J. Pappas for \$206,000 (1979 Vol. 19:25).

■ **WLOS, Asheville (Ch. 13)**—Sold by Continental Bcstg. to Better Communications Inc. for \$287,000,000. Sale included KOVR, Stockton-Sacramento, CA; WSYX, Columbus, OH; WAXA, Anderson, SC (1994 Vol. 34:20, 36). Sold by Wometco Bcstg. Co. (KKR) to AnchorMedia Inc. (now Continental Bcstg. Ltd.) for \$50,000,000 (1987 Vol. 27:11). For previous sale to KKR, see WTVJ, Miami, FL. Control of TV and WLOS(AM) acquired by WTVJ Inc. (Wometco Enterprises) when it bought stock of Charles B. Britt group (35.26%) for \$277,940, increasing WTVJ holdings to 72.1%. WTVJ also held option acquired from Asheville Citizen and Times for 4276 shares of unissued stock (1958 Vol. 14:10, 29). WTVJ acquired original 36.9% from individual stockholders. Approximately \$1,000,000 was involved in all stock transactions, including obligations assumed (1957 Vol. 13:47).

WJZY, Belmont (Ch. 46)—Capitol Bcstg. Co. Inc. (James F. Goodman, principal) bought station from Metro-Crescent Communications for \$730,360 plus \$620,000 non-compete covenant (1987).

WAAP, Burlington (Ch. 16)—Sold as WRDG to Jack Rehburg by KFG for \$2,800,000 (1985).

WCCB, Charlotte (Ch. 18)—Sold as off-air WUTV to Mecklenburg Television Bcstrs. Inc. (Cy N. Bahakel) for \$175,000 by Century Advertising (1964 Vol. 4:26, 35). Previously, transfer of control of Century Advertising for \$34,000 was approved by FCC and off-air WQMC resumed Sept. 5, 1961 as WUTV (1961 Vol. 17:10), only to go dark May 16, 1963. While in off-air CP status, Century Advertising (of which Deadwyler was part owner) acquired WQMC from Hugh A. Deadwyler in deal in which station was to get \$125,000 loan (1957 Vol. 13:7). Hugh Deadwyler acquired station as WAYS-TV from G. W. Dowdy and associates for token \$4 in Dec. 1954, then took it off air March 15, 1955 (1955 Vol. 11:12).

WCNC-TV, Charlotte (Ch. 36)—Odyssey Channels Inc. & Channel 36 Inc. sold station as WPCQ-TV to Providence Journal Bcstg. Corp. for \$30,000,000 (1988). Buyout of controlling interest for \$50,000,000 by Michael Finkelstein was proposed but was not consummated (1987). Westinghouse Bcstg. & Cable sold station to Odyssey Partners for \$24,250,000 (1984 Vol. 24:15). Sold as WRET-TV to Westinghouse Bcstg. Co. Inc. by Turner Bcstg. Corp. for \$20,000,000 (1979-80 Vol. 19:21; 20:18). Sold as WCTU-TV to Tumer Bcstg. by Emile F. Kratt, Receiver, for \$1,225,000 (1970).

WSOC-TV, Charlotte (Ch. 9)—Sold with WSOC(AM) for \$5,600,000 by E. E. Jones and associates to group headed by James M. Cox Jr. (1959 Vol. 15:5, 15).

■ **WRDC, Durham-Raleigh (Ch. 28)**—FSF TV Inc. sold to Communications Corp. of America (Thomas R. Galloway) for \$34,000,000 (1994). Communications Corp. of America has proposed sale to Glencalm Ltd. (Edwin L. Edwards) for undisclosed amount (1994). Durham Life sold station as WPTF-TV with WPTF(AM) & WQRD(FM), Raleigh-Durham; WMFX-AM-FM, Laurinburg to FSF Acquisition Corp. (B. W. Landstreet III, et al.) for \$3 million & approx. 850,000 shares of stock (1991 Vol. 31:15). Sold as WRDU-TV by Triangle Telecasters Inc. to Durham Life Bcstg. for \$1,125,000 plus \$1,150,000 in debentures and future sum not to exceed \$800,000 contingent on station's performance in following 7 years (1976 Vol. 17:5).

WTVD, Durham (Ch. 11)—Purchased by Durham TV Co. Inc. (controlled by Lowell Thomas interests, Capital Cities Communications Corp.) for \$1,621,800 from founding group headed by Harmon L. Duncan and J. Floyd Fletcher, with Duncan and Fletcher also holding stock in Durham TV Co. Inc. (1957 Vol. 13:14, 21).

■ **WKFT, Fayetteville (Ch. 40)**—Allied Communications Co. Inc. (Robert P. Holding III, et al.) purchased control of Delta Bcstg. Inc. for \$4,375,000 (1994 Vol. 33:50). Ocie F. Murray, interim trustee for SJL of North Carolina, sold station to Delta Bcstg. (Elbert M. Boyd, et al.) for \$1,400,000 (1991). Sold to Central Carolina TV Inc. by Norman J. Suttler, et al., for \$5,175,000 (1985 Vol. 25:15).

■ **WYED, Goldsboro (Ch. 17)**—Group H Bcstg. Corp. (Beasley Bcstg.) sold station to Outlet Communications Inc. for \$4,900,000 plus non-compete covenant (1994 Vol. 34:20, 33).

WFMY-TV, Greensboro (Ch. 2)—Harte-Hanks sold this station & WTLV(TV), Jacksonville, FL to Gannett Co. for \$155 million (1987-88 Vol. 27:42, 49). Sold to Harte-Hanks Newspapers Inc. by Landmark Communications Inc. for \$19,000,000 (1976 Vol. 16:27). Sold with Greensboro News & Record to owner of WTRAR-TV (WTKR-TV), Norfolk, VA for \$17,000,000 (1964 Vol. 4:36, 49, 51).

WGGT, Greensboro (Ch. 48)—Atlantic TV Ltd. Partnership proposed buying station from Guilford Telecasters for \$11 million (1985 Vol. 25:13), but sale was never consummated.

WLXI-TV Greensboro (Ch. 61)—Sold by Trinity Bcstg. Network to Radiant Light Ministries Inc. for \$1,900,000 (1991). Sold to

Trinity Bcstg. Network Inc. by Billy R. Satterfield for \$300,000 cash & \$1,300,000 loan (1985-86).

WNCT, Greenville (Ch. 9)—Control of over 50% sold to Roy H. Park Bcstg. Inc. for \$2,557,458 by Carolina Bcstg. System Inc. Also involved was 30% interest in WECT, Wilmington, NC (Ch. 6) held by Carolina Bcstg. (1962 Vol. 2:7). Park Bcstg. holdings later increased to 100%.

WHKY-TV, Hickory (Ch. 14)—Long Family increased holdings to 100% for approx. \$1,145,000 including WHKY(AM), Hickory (1987).

WGHP-TV, High Point-Greensboro & Winston-Salem (Ch. 8)—Great American Television & Radio Co. Inc. (later Citicasters Co.) sale to New World Communications Group Inc. for \$350,000,000 included WBRC-TV, Birmingham, AL; KSAZ-TV, Phoenix, AZ; WDAF-TV, Kansas City, MO (1994 Vol. 34:19, 38, 42). Previously sold by Taft Bcstg. Partners to Great American TV & Radio Co. for \$28,000,000 & assumption of debt (1991 Vol. 31:45). Dudley Taft headed partnership which bought station from Great American Bcstg. for \$45,000,000 (1987 Vol. 27:16, 23, 30). See WBRC-TV, Birmingham, AL for more details. For previous sale to Taft Television & Radio Co. Inc., see KSAZ-TV, Phoenix, AZ. Sold by Southern Bcstg. Co. to Gulf United Corp. for \$22,200,000 (1977).

WFXI, Morehead City (Ch. 8)—Local Television Assoc. Inc. is selling station to Gocom Bcstg. Corp. (Richard L. Gorman) along with Ch. 35 permittee WFXZ-TV, Jacksonville, NC and option to buy WYDD(TV), Greenville, NC (1994) for \$4,700,000 plus \$100,000 non-compete covenant.

WCTI, New Bern-Greenville-Washington (Ch. 12)—Sold by Diversified Communications to Lamco Communications Inc. for \$12,300,000 (1993). Diversified Communications bought station from Heritage Bcstg. Co. for \$22,000,000 & \$500,000 non-compete agreement (1986). Sold to Heritage (Mario Iacobelli, et al.) by Malrite Communications for \$9,000,000 and assumption of debt (1983). Sold to Malrite of North Carolina Inc. by Continental TV Inc. for \$19,000,000 (1976). Sold (1969) as WNBE-TV for \$960,000 to Continental TV Inc. by Piedmont TV Corp. (Nathan Frank & Thomsland Inc., 50% each).

WFLA, Raleigh (Ch. 22)—Sinclair Broadcast Group Inc. is buying station from Paramount Stations Group (Viacom Inc.) for \$55,500,000 including non-compete covenant (1994 Vol. 34:33). For previous transfer of control of Paramount Stations Group Inc. to Viacom Inc. see WKBD-TV, Detroit, MI (1993-94 Vol. 33:39; 34:8, 11). For Paramount purchase of control of TVX Bcstg. Group, see WDCB, Washington, DC. TVX Group bought station from Family TV Corp. for \$14,500,000 (1985-86 Vol. 25:50). Sold by N. Grant Cotton, et al., to S & F Communications Corp. for \$15,000,000 but sale was not consummated (1984 Vol. 24:39).

WRMY, Rocky Mount (Ch. 47)—Robert Pelletier bought 50% interest in station from Bruce Whitehead for \$100,000 (1991).

WITN-TV, Washington (Ch. 7)—Sold to American Family Corp. by W. R. Roberson Jr., et al., for \$23,572,377 (1985 Vol. 25:8). Control of CP acquired by W. R. Roberson

family from W. H. Anderson and R. M. Fountain, each of whom got \$65,920 for his 25.38% (1955 Vol. 11:33, 40).

WECT, Wilmington (Ch. 6)—For 1993 News Press & Gazette sale to New Vision Television I Inc. see WSAV-TV, Savannah, GA. Atlantic Telecasters sold station to News-Press & Gazette Co. for \$30,000,000 (1986). 60% sold by Mr. & Mrs. Richard A. Dunlea for \$153,850 to WNCT, Greenville, NC and J. W. Jackson, with other 40% being retained by Dan D. Cameron (1957 Vol. 13:44, 50). Later WNCT (Park Bcstg.) sold its interest. Former call letters WMFD-TV.

WSFX-TV, Wilmington, (Ch. 26)—Proposed sale of WJKA to Roy H. Park from Wilmington Telecasters for \$7,250,000 was dismissed (1991).

WWAY, Wilmington (Ch. 3)—Ellis Communications plans to purchase station from CLG Media of Wilmington Inc. for \$25,000,000 (1994 Vol. 34:41). Sterling Broadcast Group Inc. (Adams Communications) relinquished control to CLG Media of Wilmington Inc. (Chrysler Financial Corp.) for an assumption of debt (1992-93). Price Communications sold station to Adams Communications for \$26,000,000 (1988 Vol. 28:20, 26). For purchase by Price Communications from Clay Communications, see WAPT, Jackson, MS. Sold by Cape Fear Telecasting Inc. to Clay Bcstg. Corp. (Charleston, WV Daily Mail) for \$1,335,573 (1968).

WNRW, Winston-Salem (Ch. 45)—TVX Group sold station to Norman Lear for \$10,000,000 (1986). Sold as WJTM-TV to Television Corp. of NC (TVX Group) by Piece Good Shops Inc. for \$1,569,350 (1980).

WXII, Winston-Salem (Ch. 12)—Traded to Pulitzer Publishing Co., along with WYFF-TV, Greenville, SC & \$8,250,000 for KSDK, St. Louis (1981-82 Vol. 21:12; 22:1). Sold as WSJS by Triangle Bcstg. Corp. to Multimedia Inc. for \$7,312,500 (1972 Vol. 11:44; 12:37).

North Dakota

KXMB-TV, Bismarck (Ch. 12)—Sold to KXMC-TV (Chester Reiten, Lloyd R. Amoo & W. L. Hurley) by John W. Bolter & others for \$1,200,000 (1970-71).

KFYR-TV, Bismarck (Ch. 5)—Judith Ekberg Johnson paid \$134,640 to increase her interest in Meyer Bcstg. Co. to 50.4% & Marietta M. Ekberg sold her 54.7% share at the same time (1993). Meyer also owns KMOT(TV), Minot, KQCD-TV Dickinson & KUMV-TV Williston, ND & 3 radio stations.

KQCD-TV, Dickinson (Ch. 7)—See KYFR-TV, Bismarck, ND.

KXMA-TV, Dickinson (Ch. 2)—Sold by Northern Plains Bcstg. Group Inc. as KNDX to KXMC-TV Inc. for \$362,500 & assumption of debt (1984). Sold as KDIX-TV to Northern Plains Bcstg. Group Inc. by Stanley Deck for \$950,000 (1983). Sold with KDIX(AM) by Dickinson Radio Assn. for \$411,750 to Dickinson Bcstg. Corp.; Stanley Deck, former 5% owner, became 99.5% owner (1966 Vol. 6:44).

KTHI-TV, Fargo (Ch. 11)—Sold to Spokane TV Inc. (Evening Telegram Co., KXLY-TV, Spokane) for \$1,491,000 by Fuqua

Communications (1968-69 Vol. 9:4). Sold as KXGO-TV to Pembina Bcstg. Inc. by North Dakota Bcstg. for \$390,000 (1962 Vol. 2:20). See also transfer of WTVW, Evansville, IN (1965-66).

KVRR, Fargo (Ch. 15)—Curtis Squire Inc., which owned 50%, bought remaining 50% of this station, KBRR(TV), Thief River Falls, MN & KNRR(TV), Pembina, ND from John W. Bolter for \$345,000 (1987).

WDAY-TV, Fargo (Ch. 6)—Fargo Forum, owner of 45% interest, purchased additional 55% in TV & WDAY for \$900,000 from E. C. Reineke and his wife (1960 Vol. 16:25, 31).

KNOX-TV, Grand Forks (Ch. 10)—Community Radio Corp. (KNOX) sold its 94.34% of stock in Community TV Corp. to Pembina Bcstg. Inc. for \$225,000 (1962 Vol. 2:20). Left air Feb. 1964, license cancelled April 1965.

KMOT, Minot (Ch. 10)—See KYFR-TV, Bismarck, ND.

KXMC-TV, Minot (Ch. 13)—52.5% control sold to Chester Reiten, William L. Hurley and Lloyd R. Amoo for \$1,040,000 by North Dakota Bcstg. Co. (John Bolter), with new owners also getting option for remaining 47.5% for \$19,000 and satisfaction of liabilities of \$116,169 within 10 years (1959 Vol. 15:37, 43).

KCND-TV, Pembina (Ch. 12)—Turned in license in 1975-76. Sold to McLendon Corp. by Pembina Bcstg. (Producers Inc.) with McLendon to lease station for 68 months for \$850,000; after that with option to buy it outright for \$500,000 (1966 Vol. 6:34, 35). Sold to Producers Inc. for \$190,200 by Harry F. Rice, Robert Lukkason, Arthur Tweet and associates, with Rice and Lukkason receiving option to repurchase 9.6% each after transfer (1962 Vol. 2:20). Note: For 1965 sale as part of Polaris holdings, see WTVW, Evansville, IN.

KNRR, Pembina (Ch. 12)—For acquisition by Curtis Squire Inc., see KVRR, Fargo, ND.

KXJB-TV, Valley City (Ch. 4)—80% of stock sold to Central Minnesota TV Co. for \$3,200,000 (1978).

KUMV-TV, Williston (Ch. 8)—See KYFR-TV, Bismarck, ND.

Ohio

WAKC-TV, Akron (Ch. 35)—Group One Bcstg. Ltd. Partnership sold station to ValueVision International Inc. for \$5,000,000 (1993-94 Vol. 33:50).

WBNX-TV, Akron (Ch. 55)—Rhema Television Corp. transferred station to Grace Cathedral Inc. for assumption of liabilities (1987).

WDLI, Canton (Ch. 17)—Sold to Trinity Bcstg. Network Inc. for \$4,500,000 (1985-86). PTL Heritage Village Church sold station as WJAN to David Livingstone Missionary Foundation Inc. for \$346,250 (1982 Vol. 22:50). Sold by Janson Industries to Heritage Village Church and Missionary Fellowship Inc. for \$2,500,000 (1977).

WVHO, Chillicothe (Ch. 53)—Sold when WWAT by Triplett & Assoc. to Fant Bcstg. of Ohio Inc. (Anthony J. Fant) for \$2,000,000 (1994).

WOAC, Canton (Ch. 67)—Morton J. Kent bought station from Canton 67 Ltd. Debtor-in-Possession for \$25,000 plus assumption of debt (1991-92 Vol. 32:3). Sale by Canton 67 Ltd. to Discovery Bcstg. of Ohio (Glen H. Taylor, et al.) for \$5,800,000 (1985) was never consummated.

WKRC-TV, Cincinnati (Ch. 12)—For Taft sale to Great American Bcstg., see WBRC-TV, Birmingham, AL.

WLWT, Cincinnati (Ch. 5)—Sold by Avco Bcstg. Corp. to Multimedia Inc. for \$16,300,000 (1976 Vol. 15:24).

WSTR-TV, Cincinnati (Ch. 64)—United Cable TV (Richard D. Lamm, trustee) sold as WIII to ABRV Communications for \$8,000,000 (1989). United Cable TV sale to Gary Marshall for \$9,500,000 was dismissed (1988). United Cable TV bought station for \$12,357,000 from Channel 64 Joint Venture, Debtor-in-Possession (1988 Vol. 28:9). Previous sale to Gerald J. Robinson for \$4 million was never consummated (1987). Sold to Channel 64 Joint Venture as WBTI for \$9,440,000 (1984 Vol. 24:25). Sold by Buford TV to United Cable TV Corp. for \$7,000,000 including covenant not to compete (1982).

WXIX-TV, Cincinnati (Ch. 19)—See Newport, KY.

WKBF-TV, Cleveland (Ch. 61)—50% of CP turned over to Kaiser Bcstg. by Superior Bcstg. in return for \$400,000 to enable station to get on air, Kaiser acquired remaining 50% in 1972. Station left air & returned license 1975.

WKYC-TV, Cleveland (Ch. 3)—National Bcstg. Co. sold 51% to Multimedia Inc. for \$65,000,000 (1990-91 Vol. 30:49, 53; 31:31). For previous sale, see WNBC, New York, NY. NBC made deal with Westinghouse to exchange WNBK with WTAM(AM), plus \$3,000,000 cash, for WPTZ, Philadelphia (Ch. 3) & KYW. Cleveland calls were changed to KYW-TV-AM (1955-56 Vol. 11:21, 25, 26, 43, 47, 52; 12:3). Transfer back to NBC approved by FCC Feb. 17, 1965 (1965 Vol. 5:8, 25). At this time Ch. 3 Philadelphia changed its calls to KYW-TV and Cleveland calls were changed to WKYC-TV.

WJW-TV, Cleveland (Ch. 8)—For reorganization as SCI Television Inc. see WJBK-TV, Detroit, MI. Gillett Communications bought station from Storer Communications in 1987, see WSBK-TV, Boston, MA for details. For sale to Lorimar Productions Inc. which was never consummated, see WSBK-TV, Boston, MA. For sale to KKR Assoc., see KNSD, San Diego, CA. Formerly WJW-TV, sold as WXEL with KPTV, Portland, OR and Empire Coil Co., New Rochelle, NY, for total consideration of approximately \$10,000,000 to Storer Broadcasting Co. by Herbert L. Mayer interests (1954 Vol. 10:2, 44).

WQHS-TV, Cleveland (Ch. 61)—Sold as WCLQ-TV by Channel Communications Inc. to Home Shopping Network Inc. for approx. \$15,000,000 (1986).

WUAB, Lorain-Cleveland (Ch. 43)—Sold by Gaylord Bcstg. to Cannell Communications for \$60,000,000 including non-compete covenant (1990 Vol. 30:13, 35). Sold by United Artists Bcstg. Inc. & Kaiser Bcstg. Inc. to Gaylord Bcstg. Inc. for \$10,500,600 (1976 Vol. 16:39; 17:2, 28).

Sales & Transfers—Ohio

WCMH, Columbus (Ch. 4)—For sale by The Outlet Co. to Rockefeller Center Inc. & later sale to Wesray Capital Corp., see WJAR, Providence, RI. Sold as WLWC to The Outlet Co. by Avco Bcstg. for \$16,000,000 (Vol. 15:21, 52).

■ **WSYX, Columbus (Ch. 6)**—For sale to Better Communications Inc., see WLOS, Asheville, NC (1994 Vol. 34:20, 36). For Taft sale to Great American Bcstg., see WBRCTV, Birmingham, AL. Station subsequently transferred to Anchor Media Corp. (1987-88). Purchased as WTVN-TV by Radio Cincinnati Inc. (Taft) for \$1,500,000 from Edward Lamb (1953 Vol. 9:3, 9).

WDTN, Dayton (Ch. 2)—Sold by Grinnell Communications to Hearst Bcstg. for \$49,400,000 (1980 Vol. 20:21). Sold as WLWD by Avco Bcstg. Corp. to Grinnell Communications Corp. for \$12,900,000 (1976 Vol. 15:25).

■ **WKEF, Dayton (Ch. 22)**—License assigned to Citicorp by KT Communications for debt forgiveness and certain other considerations (1994). Adams Television Corp. sold to KT Communications Ltd. Partnership III for \$71,500,000 plus non-compete covenant (1988). For sale of Springfield TV Corp., see WWLP, Springfield, MA. CP for off-air WDNE-TV sold by Brush-Gore Newspapers Inc. to Springfield Television Bcstg. Corp. for \$153,000 (1963).

WRGT-TV, Dayton (Ch. 45)—For purchase by Act III Bcstg., see WVAH-TV, Charleston-Huntington, WV.

WPTD, Kettering-Dayton (Ch. 16 ETV)—Sold by Kittyhawk TV Corp. to Ohio ETV Network Commission for the lesser of \$550,000 or an amount equal to higher of 2 appraised values determined through contract procedures. Now operating as a non-commercial station.

WLIO, Lima (Ch. 35)—Sold as WIMA-TV to Lima Communications Corp., Toledo Blade Co. (75%), Midwest Bcstg. Co. (25%) for \$1,500,000 (1972). Previously acquired as WLOK-TV (Ch. 73) with WLOK(AM) for \$750 plus \$150,000 liabilities by Northwestern Ohio Bcstg. Corp., operator of WIMA and permittee of WIMA-TV (Ch. 35). WIMA owners dropped CP for WIMA-TV (Ch. 35) after getting shift to Ch. 35 for WLOK-TV, kept WIMA(AM), dropped WLOK (1954 Vol. 10:44).

WMFD-TV, Mansfield (Ch. 68)—As WCOM, off-air station sold to Mid State TV Inc. (Gunther S. Meisse, et al.) by Com III TV Inc. for \$75,000 (1992).

WOIO, Shaker Heights (Ch. 19)—Marlitt Communications Group Inc. bought controlling interest in Channel 19 Inc. from Diamond Bcstg., Metroplex Communications, Society National Bank, Carl E. Hirsch & Milton Maltz for \$1,500,000 (1986).

WTJC, Springfield (Ch. 26)—Video Mall Communications (Marvin Sparks, et al.) bought station & WTLJ(TV), Muskegon, MI from Miami Valley Christian TV for \$2 million (1991).

WTOV-TV, Steubenville (Ch. 9)—Sold with WRDW-TV, Augusta, GA; WEYI-TV, Saginaw, MI & WROC-TV, Rochester, NY for \$57,000,000 including covenant not to compete, by Ziff Corp. to Martin Pompadur, Ralph E. Becker, et al. (1982). Sale (as

WSTV-TV) with WJKS-TV, Jacksonville, FL; WRDW-TV, Augusta, GA; WEYI-TV, Saginaw-Bay City, MI; WROC-TV, Rochester, NY & WRCB-TV, Chattanooga, TN by Rust Craft Bcstg. to Ziff Corp. for approx. \$70,000,000 approved by FCC May 10, 1978 (1977-78 Vol. 17:26, 27, 36, 38; 18:20, 31). Sold with WSTV-AM-FM and other Friendly Group stations (KODE-TV-AM, Joplin, MO; WBOY-TV-AM, Clarksburg, WV; WRCB-TV, Chattanooga, TN) to United Printers & Publishers Inc. (Rust Craft Greeting Cards Inc.) under transaction in which each WSTV Inc. stockholder received 113.63 shares of United stock for each share of WSTV Inc. In a separate transaction, United Printers & Publishers paid \$1,350,000 for all assets of WPIT Inc., owner of WRDW-TV, Augusta, GA; WPIT-AM-FM, Pittsburgh, PA and WSOL(AM), Tampa, FL (1961-62 Vol. 17:30, 33; 2:14).

■ **WNWO-TV, Toledo (Ch. 24)**—Sold as WDHO-TV by First National Bank of Boston to Toledo TV Investors Ltd. Partnership for \$19,300,000 (1985-86 Vol. 25:24; 26:7).

WTOL-TV, Toledo (Ch. 11)—Sold with WTOL-AM-FM to Bcstg. Co. of South (now Cosmos Bcstg. Corp.) for \$12,350,000 by Frazier Reams and associates, with WTOL-AM-FM to be sold back to Frazier Reams Jr. later (1964-65 Vol. 4:46; 5:11).

□ **WTVG, Toledo (Ch. 13)**—For planned sale to Capital Cities/ABC see WJRT-TV, Flint, MI (1994 Vol. 34:41). Control transferred from T. Anderson Lee & Jeffrey H. Lee to Media Communications Partners L.P. (1991). Kohlberg, Kravis & Roberts sold station to Terry Lee, T. Anderson Lee & Jeffrey H. Lee for \$65 million (1987 Vol. 27:44). See also KNSD, San Diego, CA.

■ **WUPW, Toledo (Ch. 36)**—Sold to Ellis Communications Inc. (J. Bertram Ellis, et al.) for \$21,000,000 by Toledo Television Ltd. Partnership (Thomas J. Embrescia & Tom Wilson) (1993 Vol. 33:30).

WKBN-TV, Youngstown (Ch. 27)—W. P. Williamson Jr. increased holdings to 100% by buying 40.63% interest held by Cleveland Plain Dealer and News for undisclosed sum (1958 Vol. 14:34).

WYTV, Youngstown (Ch. 33)—50% sold by Robert L. Dudley to A. Richard Benedek for \$1,000,000 & \$1,000,000 non-compete agreement (1985). Sold to Benedek Bcstg. by Adams-Russell Co. for \$8,500,000 (1983 Vol. 22:32). Merged with Aurovideo (subsidiary of Adams-Russell Co., cable group owner) in return for Adams-Russell stock worth approximately \$1,459,219 (1970 Vol. 10:36). Previously sold for \$1,500,900 by Communications Industries Corp. to Adam Young and associates (1964-65 Vol. 4:46; 5:7). Sold as WKST-TV with WKST(AM) for \$1.4 million by Samuel Townsend to Communications Industries in transaction involving \$975,000 for 81.2% of stock, option for other 18.8% for \$225,000 and \$200,000 to Townsend for consultant fees (1960-61 Vol. 16:39; 17:16).

■ **KTEN, Ada-Ardmore (Ch. 10)**—Sale to Star Resources Inc. for \$3,500,000 by William E. Rutledge, Trustee was dismissed January 31, 1994. Rutledge was succeeded as bankruptcy trustee by William J. Doyle III, who sold station to United Media Inc. (Tom

L. Johnson & Dennis R. Hall) for \$3,300,000 (1994). Sold to United Bcstg. Ltd. Partnership (Dennis Hall) by Eastern Oklahoma Television Co., Debtor-in-Possession for assumption of debt not to exceed \$4,200,000 (1992), but sale was never completed. Sold to Ch. 10 Ltd. Partnership by Bill Hoover for \$2,439,390 plus \$60,000 agreement not to compete (1985).

■ **KXII, Ardmore (Ch. 12)**—See Sherman, TX.

■ **KSWB, Elk City (Ch. 8)**—See KVIJ-TV, Sayre, OK.

■ **KFOR-TV, Oklahoma City (Ch. 4)**—Sale by Palmer Bcstg. L.P. to Hughes Bcstg. Partners dismissed (1992). Included WHO-TV, Des Moines, IA (1991 Vol. 31:45). Palmer Communications Inc. purchased as KTVY from Ridder Publications Inc. for \$51,000,000 plus agreement not to compete (1988-89 Vol. 28:41; 29:10, 22). Sold with WALA-TV, Mobile, AL & KOLD-TV, Tucson, AZ to Knight-Ridder Bcstg. for approx. \$160 million, following Gannett Co.'s purchase of Evening News Assn. (1985-86 Vol. 26:3). Sold as WKY-TV by Gaylord Bcstg. Co. to Evening News Assn. for \$22,697,000 (1975 Vol. 15:29).

■ **KOCB, Oklahoma City (Ch. 34)**—Ted Baze transferred control of Oklahoma City Bcstg. Co. to Superior Bcstg. Inc. (Albert M. Holtz & Perry A. Sook) for \$11,000,000 (1993 Vol. 33:35). Seema Boesky transferred 425 shares at \$1 per share to Ted F. Baze making Baze 100% owner of then KGMC (1989). Sale for \$3.6 million to Chesley Maddox was dismissed (1989). Beverly Hills Hotel Corp. (Ivan Boesky) transferred 85% to Seema Boesky (1986 Vol. 27:29, 47). Beverly Hills Hotel Corp. acquired 85% from Ted F. Baze for \$1,135,000, leaving Baze with 15%. Earlier, Baze increased his holdings to 100% by buying 80% from General Media Corp. for \$720,000 (1983).

■ **KOCO-TV, Oklahoma City (Ch. 5)**—For merger of Combined Communications & Gannett Co., see KPNX, Phoenix, AZ. Sold to Combined Communications Corp. for \$6,500,000 (1969-70 Vol. 10:30). Previously sold to Capital City Investment Co. for \$2,500,000 by Cimarron TV Corp. (1961-62 Vol. 17:23; 1:4). Cimarron acquired the station, then using KGEO-TV call letters, for \$2,500,000 from Streets Electronics Inc. (P. R. Banta, pres.). Cimarron stockholders were L. E. Caster (75%) and Ashley L. Robison (25%), with Banta acquiring 10% from Caster after the transfer (1957-58 Vol. 13:41, 50; 14:5). Caster further reduced holdings to 41.5%, selling additional 23.5% to five new stockholders for undisclosed price (1961). Further ownership changes followed and Capital City Investment Co. became Cimarron Television Corp.

■ **KOKH-TV, Oklahoma City (Ch. 25)**—Station was sold by Busse Bcstg. to KOKH Acquisition Corp. (George Gillett) for \$7,000,000 and Gillett subsequently sold station to Heritage Media Corp. for approx. \$5,250,000 (1990-91 Vol. 30:49; 31:23). Heritage owned KAUT (KTLC), Oklahoma City, which was sold to Oklahoma ETV Authority prior to purchase of KOKH-TV. Sale to Pappas Telecasting of Oklahoma (Harry J. Pappas, principal) by Busse Bcstg. Corp. for \$9,000,000 fell through (1988-89 Vol. 28:36, 39; 29:10). Gillett Group Inc. transferred control to Busse Bcstg. & assigned

license to KOLN Inc. for \$8,500,000 plus assumption of liabilities (1987 Vol. 27:40). See also WWMT, Kalamazoo, MI. Sold by Reliance Capital Group to Gillett Group Inc. for \$86,000,000 including KSBW-TV, Salinas-Monterey & KSBY-TV, San Luis Obispo, CA (1986). For Reliance takeover of Blair Bcstg., see KSBW, Salinas-Monterey, CA. Sold by Independent School District No. 89 of Oklahoma City to Blair Bcstg. of Oklahoma Inc. for \$3,500,000 (1979 Vol. 19:25). Previously transferred to Jack Farris by bankruptcy trustees for cancellation of \$100,000 in debts. Left air & CP was transferred to school district (1954-55 Vol. 10:52; 11:20, 21, 50, 51).

■ **KTLC, Oklahoma City (Ch. 43 ETV)**—Heritage transferred station as KAUT to Oklahoma ETV Authority for \$1.5 million (1991 Vol. 31:23). Sale by Heritage to Oklahoma ETV Authority for \$8,750,000 was dismissed (1989). Takeover of Rollins Communications by Heritage Communications (Heritage Media) for approx. \$600,000,000 included WEAR-TV, Pensacola, FL, WPTZ(TV), Plattsburgh, NY, WCHS-TV, Charleston, WV & cable systems (1986 Vol. 26:20). Sold to Rollins Telecasting by Ina B. Autry estate for \$5,550,000 (1985).

■ **KWTV, Oklahoma City (Ch. 9)**—50% sold to KATV Inc. (John T. Griffin & James C. Leake) by Roy J. Turner & Luther T. Dulaney for \$200,000 plus \$3,000,000 for equipment of KWTV and associated stations KATV, Little Rock, AR and KTUL-TV, Tulsa, OK. This transfer resulted in KATV Inc. becoming licensee and 100% owner of KWTV and KTUL-TV (1963-64). Later Griffin acquired 100% of KWTV in transaction in which Leake interests acquired Griffin's interest in KATV & KTUL-TV (1969).

■ **KVIJ-TV, Sayre (Ch. 8)**—Sold as KFDD-TV by Bass Bcstg. to Marsh Media Ltd. for \$300,000 (1975). Operated as a satellite of KVIJ-TV Amarillo, TX, until leaving air in 1993. Sold as KSWB, Elk City to Bass Bcstg. for \$275,000 by Lonnie J. and Alice H. Preston (1965 Vol. 5:33). Operated as a satellite of KFDA-TV, Amarillo, TX.

■ **KJRH, Tulsa (Ch. 2)**—Sold as KV00-TV to Scripps-Howard Bcstg. Co. by Central Plains Enterprises Inc. for \$7.8 million in cash & stock (1970 Vol. 10:24, 48).

■ **KOKI-TV, Tulsa (Ch. 23)**—Tulsa 23 sold to Clear Channel Television Inc. (L. Lowry Mays, et al.) for \$6,075,000 (1989 Vol. 29:11).

■ **KOTV, Tulsa (Ch. 6)**—Sold to A. H. Belo Corp. with KXTV, Sacramento, CA; KHOU-TV, Houston, TX; WVEC-TV, Hampton, VA; WANE-TV, Fort Wayne & WISH-TV, Indianapolis, IN by Corinthian Bcstg. for \$505,000,000. WANE-TV & WISH-TV were sold to LIN Bcstg. by Belo (1983 Vol. 23:20, 36). Transferred with other J. H. Whitney & Co. properties (KHOU-TV, Houston; WISH-TV-AM, Indianapolis; WANE-TV-AM, Fort Wayne; KXTV, Sacramento) for undisclosed amount to Whitney Communications Corp. (Corinthian Bcstg.) in which John Hay Whitney had 86% stock interest instead of minority held in J. H. Whitney & Co. (1959 Vol. 15:43). J. H. Whitney & Co. acquired KOTV for \$4,000,000 from General Television Inc., in which Helen Maria Alvarez held 50%, Jack D. Wrather Jr., 25%, Mazie Wrather, 25% (1954 Vol. 10:14, 20). General Television Inc. acquired station for \$2,500,000 from George D. Cameron Jr. & Helen Alvarez

Oklahoma

(1952 Vol. 8:19). Corinthian Bcstg. later merged with Dun & Bradstreet Inc.

KTFO, Tulsa (Ch. 41)—Green Country TV sold off-air KGCT-TV to RDS Bcstg. (Robert Rosenheim, et al.) for \$157,500 (1989-1990). Ray Beindorf transferred his interest to Green Country TV (Robert A. & Margaret F. Armstrong) in 1989. Proposed sale to Messiah Project fell through (1989). Station left air 1989. Tempo Enterprises relinquished its interest in station to Ray L. Beindorf, et al., to facilitate Tempo's acquisition by Telecommunications Inc. (1988 Vol. 28:52). Proposed sale to Channel 41 Assoc. by Green Country Assoc. Ltd. & Satellite TV Systems for \$4,550,000 & \$500,000 non-competive covenant was approved but not consummated (1986).

KTUL, Tulsa (Ch. 8)—Sold to Allbritton Communications with KATV, Little Rock, AR for \$80,000,000 by Leake Industries (1982 Vol. 22:45). For earlier sale, see KWTV, Oklahoma City.

KWHB, Tulsa (Ch. 47)—Sold as KTCT by Keam family to Le Sea Inc. for \$3,400,000 (1986).

Oregon

KTVZ, Bend (Ch. 21)—Sierra Cascade Communications Inc. (George R. Johnson, et al.) sold station to Resort Bcstg. Co. for \$3,900,000 including non-competive covenant (1986).

KEVU, Eugene (Ch. 34)—Sold by Telecasters of Eugene Inc. to California Oregon Bcstg. Inc. for \$2,649,330 plus individual 3-year non-competive covenants with Raul & Consuelo Palazuelos for \$95,000 each & Douglas & Kathleen Jones for \$5,000 each (1993-94 Vol. 33:5; 34:5).

KEZI, Eugene (Ch. 9)—Sold to Carolyn S. Chambers for \$18,850,000 by Liberty Bcstg. (1983).

KMTR, Eugene (Ch. 16)—Sold to Hugh E. Davis, et al., by Joseph H. Gonyea, et al., for \$1,133,320 (1983-84).

KDKF, Klamath Falls (Ch. 31)—For sale to Soda Mountain Bcstg. Inc. see KDRV, Medford, OR.

KOTI, Klamath Falls (Ch. 2)—CP as KFJI-TV acquired by KTVM (now KOBI), Medford, OR from W. L. Miller for \$30,000 out-of-pocket expenses (1956 Vol. 12:16, 20).

KTVR, La Grande (Ch. 13 ETV)—Sold by KTVB Inc. to State of Oregon acting by and through State Board of Education for \$75,000 (1976).

KDRV, Medford (Ch. 12)—Love Bcstg. sold to Soda Mountain Bcstg. Inc. (Carolyn S. Chambers, et al.) with station KDKF, Klamath Falls for \$4,100,000 including covenant not to compete (1992-93 Vol. 33:5). Love Bcstg. Co. purchased control of station for \$2,043,777 from Sunshine TV Inc. (1987).

KTVL, Medford (Ch. 10)—Sold to Freedom Communications Inc. by Sierra/Cascade Communications Inc. for \$12,500,000 (1981).

KGW, Portland (Ch. 8)—For sale to Providence Journal Co., see KING-TV, Seattle, WA (1991).

KOIN, Portland (Ch. 6)—Sold to Lee Enterprises for \$27,000,000 by Newhouse Bcstg. Corp. and M. M. Tonkon & Harvey Benson, trustees (1977 Vol. 17:21). Mitzi E. & Samuel I. Newhouse Jr. purchased 50% interest in KOIN-TV-AM for \$556,500 having sold Portland radio KGW for \$500,000 under option agreement. Later their stock was turned over to Newhouse parent firm, Newhouse Bcstg. Corp. (1954 Vol. 10:36, 43). Sale of remaining 50% to Newhouse Bcstg. for \$8,100,000 (1971) approved but not consummated (1972).

KPTV, Portland (Ch. 12)—10% of stock of Chris-Craft Industries transferred to Baldwin-Montrose Chemical Co. for \$6,000,000, increasing their holdings to 35% (1967 Vol. 7:36, 46); Baldwin-Montrose Chemical & Chris-Craft merged in 1968. Previously sold to NAFI Corp. (Chris-Craft Industries Inc.) for \$3,800,000 by George Haggarty (1959 Vol. 15:23, 30). Haggarty acquired KFOR (Ch. 12) for \$2,500,000 from Julius L. Meier Jr., Henry A. White, Stephen E. Thompson and associates and at same time exercised option on Portland's NBC-TV affiliate KPTV (Ch. 27), which he took over from Storer for \$1,183,921 plus assumption of service contracts. May 1, 1957, Ch. 12 began using KPTV studios and switched call letters to KPTV, Ch. 27 having left air previous day (1957 Vol. 13:10, 11, 16, 18). Storer acquired KPTV (Ch. 27) in conjunction with its purchase of WJW-TV, Cleveland, OH. For details see report on WJW-TV sale.

KBSP-TV, Salem (Ch. 22)—Silver King Bcstg. sold station as KHSP to Blackstar Communications Inc. for \$5,135,000 plus a non-competive covenant (1987-88 Vol. 27:49). Silver King Bcstg. Inc. bought station as KWT from Emerald City Bcstg. Inc. for \$5 million & a covenant not to compete (1987). Emerald City Bcstg. Inc. bought station as KECH from Greater Willamette Vision Ltd. for \$4,800,000 including assumption of debt (1985).

KEBN, Salem (Ch. 32)—Channel 32 Inc. (Tom McCoy, Victor M. Ives, et al.) purchased off-air station from James R. McDonald, Receiver for \$900,000 (1994). As KUTF, sold by Willamette Valley Bcstg. to Communications Programming Agency Inc. (Glen Chambers, et al.) for approx. \$800,000 (1991-92).

KVDO-TV, Salem (Ch. 3)—Sold by Corvallis TV Cable (Liberty Communications) to State of Oregon acting by & through the State Board of Higher Education for \$200,000 (1976). Changed location to Bend, OR & call letters to KOAB-TV in 1983. Sold by Channel 3 Inc. to Valley Bcstrs. Inc. for Liberty TV Inc. stock (aggregate value: \$410,000). Valley Bcstrs. was wholly-owned by Liberty TV.

Pennsylvania

WATM-TV, Altoona (Ch. 23)—Evergreen Bcstg. sold to Michael C. Gelfand for \$2,400,000 but sale was not consummated (1989). Sold as WOPC by John R. Powley to Evergreen Bcstg. Corp. (Robert N. Smith & William S. Reyner Jr.) for \$1,030,000 (1985-86).

WTAJ-TV, Altoona (Ch. 10)—Sold as WFBG-TV by Triangle Publications Inc. to Gateway Communications Inc. for \$16,000,000 (1972). Sale included WNBFTV (now WBNG-TV), Binghamton, NY & WLYH-TV, Lancaster-Lebanon. Previously purchased by Triangle Publications Inc. with WFBG from Gable dept. store interests for \$3,500,000 (1955-56 Vol. 11:32, 33, 39, 47; 12:2).

WETG, Erie (Ch. 66)—Sold by Gannon University Bcstg. Inc. to Erie Bcstg. Inc. (James W. Keim, et al.) for \$675,000 (1994).

WICU-TV, Erie (Ch. 12)—Priscilla L. Schwier bought controlling interest of Great Lakes Communications Inc. for \$387,000 (1988).

WSEE-TV, Erie (Ch. 35)—For Price sale to Northstar Television Group, see WZM-TV, Grand Rapids, MI (1989). Erie Bcstg. Partners sold station to Price Communications Corp. (Robert Price, et al.) for approx. \$6,000,000 & \$2,750,000 non-competive covenant (1987 Vol. 27:33). Sold to Erie Bcstg. Partners by MMT Sales Inc. for \$7,500,000 including \$1,500,000 non-competive agreement (1985). Principals of MMT Sales retained ltd. partnership interests in station. MMT Sales Inc. bought station from Gillett Bcstg. for \$4,750,000 (1982). Sold by Great Lakes TV Co. to Gillett Bcstg. Co. for \$1,700,000 (1978).

WHP-TV, Harrisburg-York (Ch. 21)—WHP Inc. sold to a ltd. partnership comprised of Becker Television Inc. (Ralph E. Becker), Growth Media L.P. (Theodore T. Horton, et al.) & Farrow Communications Inc. (Robert B. Farrow) for \$9,250,000 & \$1,500,000 non-competive covenant (1993 Vol. 33:20).

WHTM-TV, Harrisburg (Ch. 27)—Smith Bcstg. Group Inc. transferred control of WHTM-TV Inc. to Price Communications Corp. for approximately \$41,000,000 (1994). Sold with WSTM-TV, Syracuse & WETM-TV, Elmira, NY to Smith Bcstg. Group by Times Mirror for approx. \$79,000,000 (1985-86 Vol. 25:39). Sold as WTPA by Newhouse Bcstg. Corp. to Times Mirror, see KTVI, St. Louis, MO (1978-79 Vol. 18:50; 19:19). Swapped transmitters, towers & channels with off-air WCMB-TV (Ch. 27) in deal in which it also gave WCMB-TV \$150,000; also got FCC permission to switch to Ch. 27 from Ch. 71 (1957 Vol. 13:15, 20).

WWLF-TV, Hazleton (Ch. 56)—For sale to Pegasus Broadcast TV Partners Ltd., see WOLF-TV, Scranton, PA.

WPTJ, Johnstown (Ch. 19)—Sale to Penn Highlands Communications Corp. by Richard J. Bedford, trustee, for \$100,000 dismissed (1992). Sold as WJNL-TV to Leon A. Crosby by Cover Bcstg. for \$1,590,000 (1982). Control transferred by Cover Bcstg. Inc. from Benjamin C. Werk, Norman H. Spenseller & Dustin C. Lewis to John E. Gelomino (100%) for \$150,000 loan agreement. Gelomino acquired 49.8% Oct. 1971. Previously sold by Rivoli Realty Co. to Ben Werk Group of Canton, Ohio for \$575,000 (1970-71). Station left air in 1990.

WGAL, Lancaster (Ch. 8)—Sold by WGAL Television Inc. (Steinman) to Pulitzer Publishing Co. for \$28,804,500 (1977 Vol. 17:50).

WLYH-TV, Lancaster-Lebanon (Ch. 15)—Sold by Triangle Publications Inc. to Gateway Communications Inc. for \$16,000,000 in package deal. Sale included WNBFTV, Binghamton, NY (WBNG-TV) & WFBG-TV, Altoona (WTAJ-TV) (1972-73 Vol. 11:50; 12:39). Previously off-air station purchased for \$115,000 plus assumption of \$125,000 indebtedness by Triangle Publications Inc. from owners of WLBR(AM), holding 52% and Lebanon News, 36%; returned to air by Triangle on May 2, 1957. Call letters formerly WLBR-TV (1955-57 Vol. 11:27, 31, 45; 13:18).

KYW-TV, Philadelphia—See WRCV-TV, Philadelphia.

WCAU-TV, Philadelphia (Ch. 10)—Sold with WCAU(AM) to CBS for \$20,000,000 by Philadelphia Bulletin (1957-58 Vol. 13:51; 14:1, 18, 27, 30).

WGBS-TV, Philadelphia (Ch. 57)—Paramount Stations Group Inc. (Viacom) is buying station from Combined Communications for undisclosed amount (1994 Vol. 34:43). Combined Bcstg. Inc. proposed sale to Fox Television Stations Inc. for \$57,000,000 was dismissed March 3, 1994 (1993-94 Vol. 33:21, 34; 34:10). Sold as WWGS-TV to Grant Bcstg. System Inc. for \$30,000,000 by Leon S. Gross, et al. (1985). Transfer to Combined Bcstg. Inc. following Grant Bcstg. bankruptcy approved by FCC in 1988.

WKBS-TV, Philadelphia, PA-Burlington, NJ (Ch. 48)—Sold by Kaiser Bcstg. Corp. to Field Communications Corp. for \$42,625,000. Sale included KBHK-TV, San Francisco; WFLD-TV, Chicago; WLVI-TV, Cambridge, MA & WKBD-TV, Detroit (1977). Station left air and returned license to FCC 1983.

WPHL-TV, Philadelphia (Ch. 17)—Sold to Tribune Bcstg. by Taft Bcstg. Partners for \$19,000,000 & non-competive covenant (1991-92 Vol. 31:45; 32:17, 24). Purchased from Providence Journal Bcstg. Corp. by group headed by Dudley Taft for \$71,978,400 (1987 Vol. 27:30). Sold to Providence Journal Bcstg. Corp. for \$10,000,000 (1978 Vol. 18:20). License previously assigned to U.S. Communications Corp. following a merger and purchase of 80% of the holdings of D. H. Overmyer Communications Co. in CPs for KEMO-TV, San Francisco; WATL-TV, Atlanta; WXIX-TV, Newport, KY-Cincinnati, OH; WPGH-TV, Pittsburgh & KJDO-TV, Rosenberg, TX for up to \$1,000,000 for construction expenses. Off-air station sold as WPCA-TV for \$210,000 to Philadelphia Television Bcstg. Co. by Young People's Church of the Air Inc. (1963-64 Vol. 4:22).

WPVI-TV, Philadelphia (Ch. 6)—For sale as WFIL-TV to Capital Cities, see KFSN-TV, Fresno, CA.

WRCV-TV, Philadelphia (Ch. 3)—NBC obtained TV & radio from Westinghouse in exchange for its WNBC, Cleveland (Ch. 3) & radio WTAM (which then changed to KYW-TV & KYW call letters), plus payment of \$3,000,000 (1955-56 Vol. 11:21; 12:3). Westinghouse, already operator of Philadelphia radio KWT, purchased WPTZ (Ch. 3) from Philco Corp. for \$8,500,000 (1953 Vol. 9:8, 22). Note: Transfer back to Westinghouse in return for Cleveland stations approved Feb. 22, 1965 by FCC (1965 Vol. 5:8, 25). Call letters changed to KYW-TV.

Sales & Transfers—Pennsylvania

□ **WTXF, Philadelphia (Ch. 29)**—Fox Television Stations Inc. is buying station from Paramount Stations Group (Viacom) for \$200,000,000 (1994 Vol. 34:36). For purchase of Paramount Stations Group Inc. by Viacom Inc. see WKBD-TV, Detroit, MI. For Paramount purchase of control of TVX Bcst. Group, see WDCG, Washington, DC. Sold as WTAF-TV to TVX Broadcast Group, see WCIX, Miami, FL. Sold as WIBF-TV by William L. Fox, et al., to Taft Bcstg. for \$4.5 million in stock & assumption of notes (1968 Vol. 8:43).

KDKA-TV, Pittsburgh (Ch. 2)—Purchased by Westinghouse from DuMont for \$9,750,000 cash. Former call letters WDTV (1954 Vol. 10:49, 50).

WEHS, Pittsburgh (Ch. 22)—Off-air station sold to Springfield TV Bcstg. Corp., Thomas P. Johnson and associates in return for stock valued at about \$100,000 (1965). Previously control of Telecasting Inc. was taken by Thomas P. Johnson, his holdings going from 27.3% to 60.2% when stock was turned in because station went dark (Sept. 1, 1957).

WPGH-TV, Pittsburgh (Ch. 53)—Renaissance Communications sold to Sincialr Broadcast Group for \$55,000,000 and assumption of debt (1991). Renaissance Communications Corp. (Michael Finkelstein, pres.) purchased station from Lorimar Telepictures for \$32,000,000 (1988-89 Vol. 29:3). Meredith Corp. sold station to Lorimar Telepictures Inc. for \$35,000,000 including 5-year covenant not to compete, later adjusted to \$21,500,000 (1986 Vol. 26:29, 46, 52; 27:2). Sold by Pittsburgh Telecasting Inc. (Henry Posner Jr.) to Meredith Corp. for \$11,700,000 subject to adjustment (1978 Vol. 18:17, 38). Previously sold by Vincent M. Casey, Receiver, to Pittsburgh Telecasting Inc. (controlled by Stip Realty) for \$100,000 (1973). Transferred to Casey after station left air (1971). Control of CP as WECO-TV sold to U.S. Communications Corp. by D. H. Overmyer Communications Co. For details, see WPHL-TV, Philadelphia. Previously, CP for off-air station sold as WAND-TV to D. H. Overmyer Communications Co. for \$28,000 by Agnes J. Reeves Greer (1965 Vol. 5:20).

WPTT-TV, Pittsburgh (Ch. 22)—Commercial Radio Institute Inc. sold station to Edwin L. Edwards for \$7 million (1991).

WPXI, Pittsburgh (Ch. 11)—Sold for \$20,000,000 to Cox Bcstg. by co-owners Pittsburgh Post-Gazette & Sun Telegraph and H. Kenneth Brennen & family as WILC-TV (1964 Vol. 4:36). Previously 50% was obtained under option by H. Kenneth Brennen & family for \$500,000 from Pittsburgh Post-Gazette, as part of merger agreement (1957 Vol. 13:40, 44).

WTAE-TV, Pittsburgh (Ch. 4)—50% purchased by The Hearst Corp. from Earl F. Reed and Irwin D. Wolf Jr. for \$10,600,000 (1962 Vol. 2:29, 32). Other 50% was already owned by Hearst.

WOLF-TV, Scranton (Ch. 38)—Scranton TV Partners Ltd. sold with WWLF-TV, Hazleton, PA (1993) to Pegasus Broadcast TV L.P. (Marshall W. Pagon, et al.) for assumption of approximately \$11 million debt & \$440,000 for Craig Fox & George Kimble options. See also WILF, Williamsport, PA. Craig Fox & Guyon Turner bought out Peter Rydell & T. Eugene Malone's interest in sta-

tions for \$50,000; sale included WWLF-TV, Hazleton, PA (1988).

WYOU, Scranton & Wilkes Barre (Ch. 22)—Sale to Vision Communications Inc. by Diversified granted but never consummated, see WABI-TV Bangor, ME (1994 Vol. 34:2). Southeastern Capital Corp. sold station as WDAU-TV to Diversified Communications for \$22,500,000, cost of new earth station and unspecified non-compete covenant (1986 Vol. 26:23). SB Television Corp. (Southeastern Capital Corp.) bought the station from WGBI Radio Inc. & M. E. Megargee for \$10,200,000 (1984). Mrs. M. E. Megargee & family obtained 100% control when their WGBI(AM), Scranton, purchased 50% of stock (75% voting control) held by Philadelphia Evening Bulletin for \$700,000 (1959 Vol. 15:16, 22). Bulletin acquired stock interest in 1956 for \$650,000 from Megargee family when station was using WGBI-TV call letters (1956 Vol. 12:31, 42).

WNEP-TV, Scranton (Ch. 16)—New York Times bought station from NEP Communications for \$40,000,000 plus non-compete covenant (1985 Vol. 25:32). Sold to NEP Communications Inc. by Taft Bcstg. for \$3,900,000 subject to adjustments (1973). Previously sold as a package with WDAF-TV-AM-FM, Kansas City, MO and WGR-TV-AM-FM, Buffalo, NY to Taft Bcstg. by Transcontinent Television Corp. For more details, see WGRZ-TV, Buffalo, NY. Six years earlier, WARM-TV, Scranton, merged with WILK-TV, Wilkes-Barre (Ch. 34) and call letters of WARM-TV changed to WNEP-TV. Deal involved \$1,500,000, and provided that WILK-TV leave air and that WILK-TV & WARM-TV principals get 20% each in merged station, Transcontinent TV Corp. other 60% (1957-58 Vol. 13:42, 46; 14:7).

WBRE-TV, Wilkes-Barre & Scranton (Ch. 28)—WBRE Associates proposed sale to Adams Communications (Stephen Adams) for 10.5 times the operating profit plus \$5,000,000 covenant not to compete but sale was not consummated (1989 Vol. 29:17). Sold to Northeastern Television Investors (Ralph E. Becker, Martin Pompadur & Integrated Resources Inc.) by David M. Baltimore & family for \$21,000,000 (1984 Vol. 24:9).

WILK-TV, Wilkes-Barre (Ch. 34)—See WNEP-TV, Scranton, PA.

WILF, Williamsport (Ch. 53)—Williamsport TV sold to Pegasus Broadcast Associates (Marshall W. Pagon, et al.) for \$10,000 (1993).

WRAK-TV, Williamsport (Ch. 36)—CP acquired with WRAK(AM) by Steinman brothers (WGAL-TV, Lancaster) for \$125,000 from George E. Joy-Margaretta T. Steele interests (1956-57 Vol. 12:39; 13:6). Note: CP was dropped.

WNOW-TV, York (Ch. 49)—Sold with WNOW(AM) for \$255,000 to William F. Rust Jr. and wife (70%) and Ralph Gottlieb (30%) by partners Morgan E. Cousler and Lowell W. Williams. Previously licensee Helm Coal Co. acquired 30.4% from H. J. Williams estate for \$125,731, which increased Cousler's holdings to 62.5%, Williams' to 37.5% (1957 Vol. 13:11, 27). Note: Went dark May 31, 1958 (Vol. 14:34).

WPMT, York (Ch. 43)—Sold by Westport-York to Renaissance Communications (Michael Finkelstein, et al.) for \$13,475,000

(1990). Mohawk Broadcasting sold station to Westport-York Assoc. Inc. (Jonathan S. Hayes & Michael J. Rosenthal) for \$10 million (1986). Sold as WSBA-TV by Susquehanna Bcstg. Co. to Mohawk Bcstg. Ltd. for \$2,000,000 (1982).

Rhode Island

WJAR, Providence (Ch. 10)—Outlet Communications was sold to group composed of Wesray Capital Corp., Bruce Sundlun & David Henderson in a leveraged buyout worth approx. \$625 million in cash and warrants. Sale included stations sold to Rockefeller Group (1985 Vol. 26:3, 6). WCPX-TV, Orlando, FL; KOVR, Stockton-Sacramento, CA & KSAT-TV, San Antonio, TX were subsequently sold. Sold to Rockefeller Center Inc. with KOVR, Stockton-Sacramento, CA; WCPX-TV, Orlando, FL; WCMH-TV, Columbus, OH; KSAT-TV, San Antonio, TX; WTOP(AM), Washington, DC; WTGS(FM), Bethesda, MD; WIOQ(FM), Philadelphia, PA; KIQQ(FM), Los Angeles, CA; WQRS(FM), Detroit, MI for \$332,100,000 (1983-84 Vol. 23:19, 22; 24:6).

□ **WNAC-TV, Providence (Ch. 64)**—For pending transfer of NTG Inc. to Argyle Communications Inc., see WAPT, Jackson, MS (1994 Vol. 34:37). For sale to Northstar Television Group, see WZZM-TV, Grand Rapids, MI. Price Communications purchased station from Sudbrink Bcstg. for \$8 million (1988). Providence TV Ltd. sold as WSTG to Sudbrink Bcstg. for \$5,850,000. Sold by Topcor Inc. to Providence TV Ltd. Partnership for \$2,000,000 (1983-84). CP sold by Channel 16 of Rhode Island Inc. to STV Station Corp. for \$487,500 (1978).

WPRI-TV, Providence (Ch. 12)—Sold to Narragansett Television L.P. (Gregory P. Bamber, et al.) by Knight-Ridder Bcstg. Inc. for \$86,500,000 plus non-compete covenant (1988-89 Vol. 28:41; 29:9). Sold with WCDC, Adams, MA; WJRT-TV, Flint, MI & WTEB, Albany, NY by Poole Bcstg. Co. to Knight-Ridder Newspapers for \$49,631,950 (1977 Vol. 17:26). Sold (as WPRO-TV) to John B. Poole for \$16,500,000 by Capital Cities Bcstg. (1966-67 Vol. 6:48; 7:25). Sold with WPRO(AM) to Capital Cities Broadcasting Corp. for \$6,500,000 by Cherry & Webb Bcstg. (1958-59 Vol. 14:51; 15:11).

WLNE-TV, Providence, RI-New Bedford, MA (Ch. 6)—Sold to Freedom Newspapers Inc. by Pulitzer Publishing for \$15,500,000 (1982 Vol. 22:35). Sold as WTEV by Steinman Stations to Pulitzer Publishing Co. for \$16,195,500 (1977 Vol. 17:50). Previously sold by WTEV Television for \$5,775,000 to Steinman Stations (1966 Vol. 6:7, 15).

South Carolina

□ **WAXA, Anderson (Ch. 40)**—For sale to Better Communications Inc., see WLOS, Asheville, NC (1994). Anchor Media Ltd. bought station from Mary R. Kupris for \$2,000,000 (1991). Sale had previously been denied (1990 Vol. 30:16, 17, 20, 28; 31:20). Station left air in Aug. 1989, returned to air in 1990; previously left air 1983, resumed operation Oct. 1984. Sold by New South TV Corp. (Outlaw) to Agronomics Inc. for \$200,000 (1982). Sold as WAIM-TV by William E. Hall to Frank L. Outlaw II for \$850,000 (1978).

WCIV, Charleston (Ch. 4)—Sold to Evening Star Bcstg. for \$2,178,787 by First Charleston Corp. (1966 Vol. 6:28, 41). For sale with WJLA-TV, Washington, DC, see listing for that station.

WCBD-TV, Charleston (Ch. 2)—Sold by State Telecasting to Media General for \$8,000,000 (1982-83 Vol. 22:27). Sold as WUSN-TV to State Telecasting Co. Inc. (State Record Co., Columbia, SC) by Reeves Telecom Corp. for \$2,000,000 (1971). Previously, 29.5% interest held by Charleston Evening Post sold to Preview Theatre Inc. and three other NY firms controlled by Hazard E. Reeves for \$206,310 (1955 Vol. 11:52). WUSN-TV was transferred to Reeves Bcstg. & Development Corp. in 1960, with J. Drayton Hastie family, formerly 43% owners, retaining 12% stock interest (1956 Vol. 16:29).

■ **WCSC-TV, Charleston (Ch. 5)**—General Electric Capital Corp. sold station to Jefferson-Pilot Communications Co. for \$15,500,000 (1993 Vol. 33:25). License was transferred from Crump Communications to General Electric Capital Corp. for assumption of \$55,200,000 in liabilities (1991). Sale to Anchor Media by Crump Communications for \$61,000,000 was dismissed (1989-1990). The John M. Rivers family sold station for approx. \$60 million to Harold C. Crump & David S. Allen (1987 Vol. 27:29).

WTAT-TV, Charleston (Ch. 24)—ACT III Bcstg. proposed sale of 80% of station to American Communications & Television Inc. for \$5,000,000 but sale was not consummated (1989). Act III Bcstg. Inc., principally owned by Norman Lear & U. Bertram Ellis, purchased station from Charleston Television Ltd. for approx. \$4,821,000 (1987).

■ **WACH, Columbia (Ch. 57)**—For sale by FCVS Communications to Ellis Communications Inc., see WEVU, Naples, FL (1993-94). Previously bought as WCCT-TV from Carolina Christian Bcstg. Inc. by FCVS Communications Inc. (Walter Flynn, et al.) for \$2,950,000 (1987-88).

WLTX, Columbia (Ch. 19)—Sold as WNOK-TV by Palmetto Radio Corp. to J. C. Lewis Jr. for \$3,887,500 (1977 Vol. 18:19).

WOLO-TV, Columbia (Ch. 25)—Sold as WCCA-TV by First Carolina Corp. to Mississippi Telecasting Co. Inc. (Cy N. Bahakel) for \$325,000 (1964 Vol. 4:14).

WBTW, Florence (Ch. 13)—Spartan Radiocasting Co. bought station with KIMT-TV, Mason City, IA from Daily Telegraph Printing Co. for \$36,750,000 (1984 Vol. 24:15). Sold to Daily Telegraph Printing Co., Bluefield, WV, for \$4,552,350 by Jefferson Standard Bcstg. (1967-68 Vol. 7:43; 8:10).

□ **WPDE-TV, Florence (Ch. 15)**—For never completed sale to Vision Communications Inc., see WABI-TV Bangor, ME (1994 Vol. 34:2). Previously sold to Diversified Communications by Eastern Carolinas Bcstg. Co. Inc. for \$14,500,000 plus \$1,000 agreement not to compete (1985 Vol. 25:24).

WHNS, Greenville-Spartanburg, SC & Asheville, NC (Ch. 21)—See Asheville, NC.

WYFF, Greenville (Ch. 4)—Traded as WFBC-TV to Pulitzer Publishing along with WXII, Winston-Salem, NC and \$8,250,000

In return for KSDK, St. Louis, MO (1981-82 Vol. 21:12; 22:1; 23:8). Former call letters WFBC-TV.

WLOS, Greenville-Spartanburg, SC & Asheville, NC (Ch. 13)—See Asheville, NC.

WTGS, Hardeeville (Ch. 28)—Trivest Financial Services Corp. purchased 56% from American Communications & Television Inc. for \$500,000 (1987). Included KOOG-TV, Ogden, UT & CP for WSQY-TV Ch. 66 Forest City, NC (since canceled).

South Dakota

KABY-TV, Aberdeen (Ch. 9)—For sale to New Vision Television Inc. see WJTV, Jackson, MS. For previous sale to News-Press & Gazette Co. see KSPY-TV, Sioux Falls, SD. Sold as KCOO-TV with KSOO-TV (now KSPY-TV), Sioux Falls to Forum Communications Co. for \$2,250,000 (1973). Previously sold as KXAB-TV to KSOO-TV Inc. for \$700,000 by John Boler (1969).

KIVV-TV, Lead (Ch. 5)—See KEVN-TV, Rapid City, SD.

■ **KDLT, Mitchell-Sioux Falls (Ch. 5)**—Sold by Heritage Media Corp. to Red River Broadcast Corp. for \$4,000,000 (1994). For sale to Heritage Communications, see KEVN-TV, Rapid City, SD. Dakotaland Bcstg. Co. (Sherwood L. Comer & Gilbert D. Moyle) bought station as KXON-TV from Gillett Bcstg. for \$2,000,000 and \$200,000 for covenant not to compete (1982). Sold by Buford TV Inc. to George N. Gillett Jr. for \$1,500,000 (1977 Vol. 17:44). Previously sold as KORN-TV by Mitchell Bcstg. Assn. Inc. to Buford Television Inc. for \$775,000 (1972).

KPRY-TV, Pierre (Ch. 4)—For sale to New Vision Television Inc. see WJTV, Jackson, MS. For previous sale to News-Press & Gazette Co. see KSPY-TV, Sioux Falls, SD.

KEVN-TV, Rapid City (Ch. 7)—Sold with KIVV-TV, Lead & KDLT, Mitchell, SD to Heritage Bcstg. Group Inc. for \$15,000,000 plus non-compete covenant (1985).

KSPY-TV, Sioux Falls (Ch. 13)—For sale to New Vision Television Inc. see WJTV, Jackson, MS. Previously sold with KABY-TV, Aberdeen & KPRY-TV, Pierre, SD to News-Press & Gazette Co. by Forum Communications Co. for \$9,256,000 (1985). Sold as KSOO-TV with satellite KCOO-TV (now KABY-TV), Aberdeen, SD to Forum Communications Co. for \$2,250,000 (1973). Previously 70% control of KSOO-TV-AM sold to Gordon H. Ritz (41.5%) and Wheelock Whitney (28.5%) for \$770,000. Sellers were Morton H. Henkin (23.33%), Thomas Barnstable (22.66%), Julius Hebard (15.66%) & Harold W. Bangert (8.33%). Under new ownership lineup, Henkin retained 10%, Bangert 15% & Barnstable 5% (1965 Vol. 5:35).

Tennessee

WDEF-TV, Chattanooga (Ch. 12)—Sold with WDEF(AM) to Roy H. Park for \$2,780,080 by Carter Parham and associates (1963-64 Vol. 3:45; 4:7).

WDSI-TV, Chattanooga (Ch. 61)—Sold to Pegasus Broadcast TV (Marshall W. Pagon, et al.) for assumption of approximately \$10 million debt & 12% equity in new owner

(1993). See also WDBD, Jackson, MS. Roy L. Hess, et al., sold station to WDSI Ltd. Partnership (Michael F. Starr, Louis T. Donatelli, et al.) for \$4,990,000 & \$40,000 for agreement not to compete (1985).

WRCB-TV, Chattanooga (Ch. 3)—Sold to Sarkes Tarzian Inc. by Ziff-Davis Bcstg. Co. for \$16,000,000 (1982 Vol. 22:30). For sale to Ziff Corp., see WTOV-TV, Steubenville, OH. 70% as WRGP-TV sold by Ramon & Helen Patterson for \$1,750,000 to Friendly Group, which had same principals as Follansbee Steel, which acquired 30% from H-R Television Inc. early in 1959 for undisclosed amount (1959 Vol. 15:43, 48). Three years earlier, Ramon G. Patterson became 100% owner by purchasing 50% held by Judge Will Cummings for \$95,800, with Patterson also paying off \$32,000 in notes due Cummings (1956 Vol. 12:46, 48). Note: All Friendly stations sold to United Printers & Publishers (Rust Craft Greeting Cards Inc.). For details, see WTOV-TV, Steubenville, OH.

WTVC, Chattanooga (Ch. 9)—Sold by Belo Bcstg. to Freedom Newspapers for \$24,500,000 (1983 Vol. 23:42). Sold by Fuqua Industries to Belo Bcstg. Corp. for \$19,500,000 (1980). Sold with WTVM(TV), Columbus, GA (plus about 140 theaters, other property) by Martin Theatres to Fuqua Industries for approx. \$19 million in Fuqua stock (1968). Purchased as WRDM-TV, Rome, GA (with authorization to move to Chattanooga) by Martin Theatres from Dean Covington and associates for \$722,500 (1957 Vol. 13:40, 44).

■ **WKZX, Cookeville (Ch. 28)**—Invasion Bcstg. Inc. (Ed Gilgenbach) purchased WMTT from Steven J. Sweeney for \$100,000 (1993).

WINT-TV, Crossville (Ch. 20)—Sold as WCPT-TV to Larry D. Hudson, et al., by Calvin Smith & John A. Cunningham for \$50,000 plus \$500,000 consulting agreement & covenant not to compete (1983). Sale to Cumberland Communications Corp. for \$600,000 was approved by FCC but not consummated due to a petition for reconsideration (1981-82). Sold by Edward M. Johnson to Calvin S. Smith and John A. Cunningham for \$42,500 subject to adjustment (1979). Originally licensed as Ch. 55.

■ **WEMT, Greeneville (Ch. 39)**—Sold to Encore Communications Inc. (Charles A. McFadden) for \$3,000,000 (1994). Previously sold by Michael Thompson to Television Marketing Group of Tri-Cities Inc. (Richard Davis) for \$1.00 & assumption of debt (1992). Sold as WETO by East Tennessee's Own Inc. (Jay D. Austin, pres.) to East Tennessee Bcstg. Corp. (Michael Perry Thompson, controlling interest) for \$1,350,000 (1989 Vol. 29:52).

WBBJ-TV, Jackson (Ch. 7)—Sold as WDXI-TV to Kosciusko Bcstg. Co. (Cy N. Bahakel) for \$900,000 by Dixie Bcstg. Co. (1966 Vol. 6:17, 34).

WMTU, Jackson (Ch. 16)—Sold by Michael Thompson to Television Marketing Group of Jackson Inc. (Richard Davis) for \$1.00 & assumption of debt (1992). Sold as WJWT to Michael P. Thompson for \$1,425,000 (1989 Vol. 29:11). Golden Circle Bcstg. Inc. transferred control to Dwight McKee for \$2,750,000 plus covenant not to compete (1988).

WJHL-TV, Johnson City (Ch. 11)—Sold to Roy H. Park Bcstg. for \$2,500,000 by W. H. Lancaster Sr. & Jr. (1964 Vol. 4:11, 24). Earlier, the 45.4% interest in TV and WJHL(AM) held in trust for S. H. Campbell Jr. family was acquired for \$200,000 by W. H. Lancaster Jr. family (1955-56 Vol. 11:53; 12:4).

■ **WATE-TV, Knoxville (Ch. 6)**—Nationwide Communications sold to Young Bcstg. Inc. for \$150,000,000. Sale included WRIC-TV, Richmond-Petersburg, VA & WBAY-TV, Green Bay, WI (1994 Vol. 34:40). Previously sold with WATE(AM) to Peoples Bcstg. Corp. (later Nationwide Communications) by WATE Inc. (Paul Mountcastle, principal owner) for \$6,805,000 (1965 Vol. 5:9, 15).

WBIR-TV, Knoxville (Ch. 10)—Sold with WBIR(AM) for \$3,250,000 to Multimedia Inc. by Taft Bcstg. (1960 Vol. 16:39, 47). Previously Taft Bcstg. had increased holdings to 100% by paying \$2,100,000 for 70% held by Gilmore N. Nunn, Mr. & Mrs. Robert L. Ashe and John P. Hart (1959 Vol. 15:41, 44).

WKXT-TV, Knoxville (Ch. 8)—Sold to Phipps TV of Tennessee Inc., et al., for \$5,772,620 (1992). In 1986 operators of WTVK Ch. 26 (John & Bettie Englebrecht) combined with Tennessee Telecorp Inc. (Donald Bagwell, Ralph Boston, et al.), holders of CP for Ch. 8. Operation on Ch. 8 began in Dec. 1989 and license for Ch. 26 was returned to FCC. Sold as Ch. 26 for \$300,000, including assumption of \$216,500 liabilities, by W. R. Tuley, 80% owner and Harold Thomas & J. Horton Doughton, 10% each, to South Central Broadcasting Co. (John A. Engelbrecht, pres.), licensee of WIKY(AM), Evansville, IN (1954 Vol. 10:23, 29, 31).

■ **WTNZ, Knoxville (Ch. 43)**—For sale as WKCH-TV to Ellis Communications Inc. see WEVU, Naples, FL (1994 Vol. 33:35). Sold to FCVS Communications (Walter K. Flynn, principal) for \$9,050,000 (1990). Sale by C. Kenneth Still, Trustee, to NewSouth Knoxville Inc. (Timothy Brumlik) for assumption of debts was dismissed (1990 Vol. 29:40). Media Central Inc. bought station from H. Bernard Dixon, David J. Gooch & Martha D. Kent for \$3,750,000 promissory note & \$375,000 cash (1985).

WTVK, Knoxville (Ch. 26)—See WKXT-TV, Knoxville, TN.

WJFB, Lebanon (Ch. 66)—Sale by Joseph F. Bryant to James W. Owens & Lorraine Crook-Owens for \$1,500,000 granted, but not consummated (1990-91).

■ **WHBQ-TV, Memphis (Ch. 13)**—Sold to Communications Corp. of America (Thomas R. Galloway) by Adams Communications for \$43,000,000. CCA has agreed to sell station to Fox Television Stations for undisclosed amount (1994 Vol. 34:34). Adams Communications (Stephen Adams) acquired station from RKO General for \$23,350,000 plus \$13,650,000 settlement with applicants competing against RKO renewal (1990 Vol. 29:20; 30:3). Sale by RKO General to Gillett Communications for \$47,900,000, of which \$15,700,000 was to go to eight challengers to renewal of license did not go through (1987 Vol. 27:14, 15, 33). Acquired with WHBQ by RKO General Inc., subsidiary of General Tire & Rubber Co., from Harding College under 15-year leasing arrangement

at total rental of \$2,879,046 (1954 Vol. 10:11, 14, 27).

WLMT, Memphis (Ch. 30)—Sold by Michael Thompson to Television Marketing Group of Memphis Inc. (Richard Davis) for \$1.00 & assumption of debt (1992). TVX Broadcast Group sold station as WMKW-TV to Michael P. Thompson for \$7,000,000 (1989 Vol. 29:7; 11). Previous sale for \$6,500,000 to Andrew Banks, et al., was dismissed (1989).

WMC-TV, Memphis (Ch. 5)—Scripps-Howard sold to Ellis Communications Inc. (U. Bertram Ellis Jr., et al.) for \$65,000,000. Sale included WMC-AM-FM, Memphis which required an FCC waiver of one-to-a-market rule (1993 Vol. 33:30, 41). CP as WMCT and licenses transferred from WMC Bcstg. Co. to Scripps-Howard Radio Inc., a merger since Scripps-Howard owned 69% of WMC Bcstg. Co. Transfer included WMC-AM-FM (1961).

WPTY-TV, Memphis (Ch. 24)—Sold by Chase Bcstg. Inc. to Clear Channel TV Inc. for \$16,800,000 (1992 Vol. 32:6). Precht Communications sold station to Channel 24-Memphis Ltd. Partnership (Roger M. Freedman, Chase Communications, et al.) for approx. \$10,175,000 and assumption of debt (1986). Sold to Precht Communications, et al., by Martin F. Connelly, Arthur E. Muth, et al., for \$11,000,000 (1984).

WREG-TV, Memphis (Ch. 3)—As WREC-TV 100% control transferred from Cowles Communications Inc. to New York Times Co. in merger consolidation (Vol. 10:44; 11:34). Previously sold with WREC(AM) for \$8,000,000 to Cowles Bcstg. by Hoyt B. Wooten (1963 Vol. 3:1, 17).

WKRN-TV, Nashville (Ch. 2)—Station was sold by Knight-Ridder Bcstg. to Young Bcstg. Inc. for \$42,000,000 (1988-89 Vol. 28:41; 29:9). Sold as WNGE to Knight-Ridder Bcstg. by General Electric Bcstg. for \$37,000,000 (1982-83 Vol. 22:48; 23:18). For previous sale, see WSIX-TV, Nashville (Ch. 8).

WSIX-TV, Nashville (Ch. 8)—Sold with WSIX-AM-FM for \$9,506,000 to GE by Louis R. Draughon and associates (1965-66 Vol. 5:41; 6:15). Previously, Louis R. Draughon became 2/3 owner by acquiring 1/3 from W. H. Crisswell for \$250,000 (1956 Vol. 12:38, 41). In 1954 the Draughon estate had sold WSIX-TV-AM to new WSIX Inc. for \$800,000, Louis R. Draughon to continue as gen. mgr. and 1/3 owner, other equal owners being W. H. Crisswell & R. D. Stanford Jr., Nashville contractors (1954 Vol. 10:17, 19, 32, 36). Changed to Ch. 2, changed call letters to WNGE (see WKRN-TV) in 1973.

□ **WSMV, Nashville (Ch. 4)**—Cook Inlet plans sale to Meredith Corp. for \$159 million (1994 Vol. 34:34). Gillett Bcstg. sold station to Cook Inlet Television Partners L.P. for \$125,000,000 (1989). Sold as WSM-TV by NLT Corp. to Gillett Enterprises Inc. for \$38,000,000 plus \$4,000,000 consulting agreement (1981 Vol. 21:20).

WTVF, Nashville (Ch. 5)—Sold by H & C Communications to Landmark Television for \$41,000,000, assumption of debt and covenant not to compete (1991 Vol. 31:26). Sold as WLAC-TV by Thomas B. Baker Jr., A. G. Beaman & the Trustees of American General Insurance Co. to Channel Two TV Inc. (H & C Communications) for

Sales & Transfers—Tennessee

\$15,750,000 (1975). 50% acquired for \$200,000 equally by T. B. Baker Jr. & A. G. Beaman from Life & Casualty Insurance Co., Nashville, which retained 50% and full control of WLAC (AM) (1954 Vol. 10:19, 36). In 1958 Clint Murchison acquired working control (24%) of Life & Casualty and this transfer of control was approved July 22, 1959 by FCC (Vol. 14:35; 15:30). American General Insurance Co. acquired Murchison's interest in 1966.

WXMT, Nashville (Ch. 30)—Sold as WCAY-TV to Michael P. Thompson by TVX Broadcast Group for \$6,200,000 (1988-89 Vol. 29:7). Sale by TVX to SouthWest Multimedia for \$5,800,000 was never consummated (1988 Vol. 28:20).

WZTV, Nashville (Ch. 17)—Act III Bcstg. Inc. (Norman Lear, U. Bertram Ellis Jr., et al.) purchased station from Multimedia Inc. for \$8.5 million including a non-compete covenant (1988 Vol. 28:26). Sold by Robert K. Zelle, et al., to Multimedia Inc. for \$7,082,000 (1979-80 Vol. 19:5; 20:10).

Texas

KRBC-TV, Abilene (Ch. 9)—Purchased with KRBC (AM) by oilman Lewis J. Ackers and family for \$500,000 from group headed by Mrs. Eva May Hanks, widow of publisher-broadcaster Bernard Hanks (1953 Vol. 9:35, 38).

KTAB-TV, Abilene (Ch. 32)—International Broadcasting Corp. sold station to Shamrock Bcstg. Inc. for \$15,750,000 (1986 Vol. 26:42). Sold to International Bcstg. Corp. by William Terry, et al., for \$9,000,000 (1984 Vol. 24:18).

KTXS-TV, Abilene (Ch. 12)—See Sweetwater, TX.

KHSH-TV, Alvin (Ch. 67)—Sold as KTHT by Four Star Bcstg. Co. & Warburg, Pincus Capital Partners to Silver King Bcstg. (Home Shopping Network) for approx. \$15 million including non-compete covenant (1986).

KAMR-TV, Amarillo (Ch. 4)—Stauffer Publications sold station to Canaan Communications Inc. (1974 Vol. 13:43). Sold to Stauffer by Globe News Publishing Co. (1966-67 Vol. 5:42; 6:3).

KCIT, Amarillo (Ch. 14)—Ralph C. Wilson Jr. sold to Peter D'Acosta, F. Lanham Lyne Jr., et al. for \$2,300,000 (1991). Sold as KJTV to Ralph C. Wilson Industries by Ray Moran for \$1,000,000 & covenant not to compete (1984).

KFDA-TV, Amarillo (Ch. 10)—Lawton Cablevision Inc. acquired 50% from Midessa TV Trust for \$3,000,000 (1983-84). Sold to Panhandle Telecasting Co., Joint Venture by Bass Bcstg. Co. for \$2,800,000 (1976). For transfer of control to Bass Bcstg., see KVH-TV, Clovis, NM. Before name change to Bass, 75% control, with KFDA (AM) transferred to Texas State Network for \$550,000; 25% retained by Charles B. Jordan (1953 Vol. 9:46).

KVII-TV, Amarillo (Ch. 7)—Sold to Stanley Marsh & family by John B. Walton for \$1,500,000 (1967-68 Vol. 7:43; 8:6). Sold to Walton for \$1,250,000 by Jack O. Vaughn-Cecil L. Trigg interests (1963 Vol. 3:46). Previously, 78% control was purchased for \$136,052 from Southwest States

Inc. by Television Properties Inc. of Dallas, headed by Jack C. Vaughn (1958 Vol. 14:24, 26, 29).

□ **KBVO-TV, Austin (Ch. 42)**—Austin Television proposes sale to Granite Bcstg. Corp. for \$54,000,000 (1994 Vol. 34:41).

■ **KTBC-TV, Austin (Ch. 7)**—For sale to Argyle Holdings Inc. see KDFW-TV, Dallas (1993-94 Vol. 33:13, 14; 34:2). Sold by Texas Bcstg. Co. (Claudia T. Johnson, et al.) to Times-Mirror Co. for \$9,000,000 (1972-73 Vol. 12:37; 13:37).

KVUE-TV Austin (Ch. 24)—Sold with other Evening News Assn. properties to Gannett Co. Inc. for approx. \$717,000,000. Television stations included in sale were WDVW-TV (WUSA), Washington, DC; WALA-TV, Mobile, AL; KTVY, Oklahoma City, OK; KOLD-TV, Tucson, AZ. WALA-TV, KTVY & KOLD-TV were then sold to Knight-Ridder Bcstg. (1985-86 Vol. 25:30-35, 51; 26:3). Sold by Channel Twenty-Four Inc. to Evening News Assn. for \$13,200,000 (1978 Vol. 18:21, 38).

KXAN-TV, Austin (Ch. 36)—McCaw Cellular gained control of LIN Bcstg. in \$5.85 billion takeover which included LIN television stations: WAND, Decatur, IL; WANE-TV, Fort Wayne & WISH-TV, Indianapolis, IN; WOTV (WOOD-TV), Grand Rapids, MI; KXAS-TV, Fort Worth-Dallas, TX & WAVY-TV, Norfolk, VA (1989 Vol. 29:26, 29, 36, 41). Sold as KTVV by Kingstip Communications Inc. to LIN Bcstg. for \$4,500,000 (1978 Vol. 18:16, 17).

■ **KVVV, Baytown (Ch. 57)**—Sold as KRTV by Pray Inc. for \$3,800,000 to ValueVision Inc. (1994 Vol. 33:44, 50). Sale to Patriot Bcstg. Inc. (Bess Harrison) by Pray Inc. for \$12,700,000 was never consummated (1992).

KFDM-TV, Beaumont (Ch. 6)—Sold to Freedom Newspapers by A. H. Belo Corp. for \$24,500,000 (1983 Vol. 23:42). All stock sold for \$4,888,665 to A. H. Belo Corp. (WFAA-TV-AM-FM, Dallas) by Beaumont Bcstg. Corp. (1969 Vol. 9:19). Previously 32 1/2% sold to W. F. Hobby, Houston Post (KPRC-TV-AM) by Beaumont Bcstg. Corp., under option agreement, for \$232,901 (1962).

KBMT, Beaumont (Ch. 12)—Sold to Texas Telecasting Inc. by Harbour TV Systems (wholly-owned by Liberty National Corp.) for \$2,300,000 (1976 Vol. 16:27). Sold by A. O. Banning, William G. Hill, N. D. Williams Jr., Sam E. Drake & Devon Corp. to Liberty National Corp. for amount of indebtedness (1976). Sold by Sabine Bcstg. (Devon Corp.) to Harbour TV Systems for \$3,000,000 plus \$30,501.22 in assumption of liabilities (1973).

KWAB-TV, Big Spring (Ch. 4)—For latest sale, see KWES-TV, Odessa, TX. Sold by Grayson Enterprises Inc. to Richard F. Shively, et al., for \$3,210,000 (1979) with KMDM-TV (now KWES-TV), Odessa-Monahans, TX. Included in transaction in which Sidney A. Grayson and associates sold control of KLBK-TV, Lubbock, TX. For details, see KLBK-TV. Call letters changed to KWAB-TV from KEDY-TV after W. D. Rogers sold KLBK-TV (formerly KDUB-TV) and this station to Grayson Enterprises (1961-62 Vol. 17:27; 1:5). 50% sold as KBST-TV by group of local businessmen, headed by W. J. Wallace, to Texas Telecasting Inc. (KDUB-

TV, Lubbock & KPAR-TV, Sweetwater-Abilene) under arrangement that Texas Telecasting leased station for 5 years for \$300,000, then had option to buy 50% of stock and control of programs and sales for \$147,448 (1957 Vol. 13:1, 4, 5).

KVEO, Brownsville (Ch. 23)—SouthWest MultiMedia Corp. sold station, KPEJ, Odessa and KWKT, Waco, TX to Thomas R. Gallo-way Sr. for \$30,000,000 & \$450,000 assumption of debt (1991). Valley Bcstg. Co. bought station from trustee in bankruptcy for \$7,600,000 (1984). Sold to Santa Fe Communications (80%) & DeRance Inc. (20%) by Tierra del Sol Bcstg. Corp. for \$8,000,000 (1983) but sale was not consummated.

KIII, Corpus Christi (Ch. 3)—73.9% sold for \$48,000 by Dr. J. A. Garcia and associates to Clinton D. McKinnon, who increased holdings to 77.7% (1963-64). This station, which had been operating as KVDD-TV on Ch. 22 was off the air when it was granted change to Ch. 3. While on Ch. 22 it was sold to local businessmen headed by E. J. Healey and Hubert J. Schmidt for \$94,300 cash, plus assumption of \$100,000 indebtedness, by Gabriel Lozano and associates (1957 Vol. 13:2, 14).

KDAF, Dallas (Ch. 33)—For latest sale as KRLD-TV, see WNYW, New York, NY. Sold as KBNB-TV to Metromedia Inc. by Sheldon K. Turner & Noland Turner Hill for \$11,000,000 (1983).

KDFI-TV, Dallas (Ch. 27)—Sold as KTW5-TV by Liberty Bcstg. to Dallas Media Investors Corp. for \$12,000,000 (1983-84).

■ **KDFW-TV, Dallas (Ch. 4)**—Argyle Television Holding Inc. (Ibrahim Morales, Bob Marbut, et al.) bought station with KTBC-TV, Austin from Times Mirror Co. for undisclosed amount (1993-94 Vol. 33:13, 14; 34:2). Sold as KRLD-TV with KRLD-AM-FM and Times Herald Printing Co. (Dallas Times Herald) to Los Angeles Times Mirror Co. in stock transaction valued at \$90 million. AM & FM were later sold for \$6.75 million (1969-70 Vol. 9:38; 10:20).

KDTV, Dallas (Ch. 39)—Doubleday Bcstg. Co. donated stock, equipment & tower valued at \$2,000,000 to The Christian Bcstg. Network (1973). Station now operates as KXTX-TV which switched from Ch. 33.

KXTX-TV, Dallas (Ch. 39)—Proposed sale by Christian Bcstg. Network to Family Group Bcstg. (Ian N. Wheeler, et al.) for \$42,647,500 including WYAH-TV, now WGNT, Portsmouth, VA was dismissed (1986). Sold as KBFI-TV by Berean Fellowship Foundation Inc. to Christian Bcstg. Network Inc. for \$210,000 (1973 Vol. 13:13). Sold as KMEC-TV by Evans Bcstg. Corp. of Texas to Berean Fellowship Foundation Inc. for \$23,000 (1971). Previously, CP was sold as KMEC-TV to Evans Bcstg. Corp. by Maxwell Electronics for \$40,000 after station went off the air (1968-69). Note: See also KDTV, Dallas (Ch. 39).

WFAA-TV, Dallas (Ch. 8)—Purchased by Dallas News for \$575,000 from Tom Potter. Former call letters KBTV (1950 Vol. 6:4, 11).

KDBC-TV, El Paso (Ch. 4)—Bimey Imes Jr., et al., bought station from United Bcstg. Corp. for \$25.5 million including non-compete covenant (1988). United Bcstg. Corp. purchased station from El Paso TV Co. (1986 Vol. 26:14, 25). Sold to Portal Com-

munications Inc. (Evening Post Publishing Co.) for \$5,039,000 by Doubleday Bcstg. Co. (1974). Previously sold as KRDD-TV as part of Trigg-Vaughn stations for \$14,000,000 to Doubleday & Co. Included in sale were KRDD (AM), KOSA-TV, Odessa, TX and radios KRNO, San Bernardino; KHOW, Denver; KITE, Terrell Hills; KITE-FM, San Antonio and KDEP-AM-FM, Albuquerque (1966-67 Vol. 6:44; 7:6). Previously KRDD-TV-AM was sold for \$3,450,000 by El Paso Times to owners of KVII, Amarillo & KOSA-TV, Odessa, TX (1959 Vol. 15:36, 44).

□ **KVIA-TV, El Paso (Ch. 7)**—Sale pends from Marsh Media of El Paso to News Press & Gazette Co. for \$19,900,000 (1994). Previously sold as KELP-TV to Marsh Media by John B. Walton Jr. for \$3,075,000 (1976). Sale included KAVE-TV (now KOCT), Carlsbad, NM. Sold with KELP (AM) for \$2,375,000 to John B. Walton Jr. by Joseph Harris & Norman Alexander (1965-66, Vol. 6:4). Previously sold as KILT with KELP (AM) by McLendon Investment Corp. (Barton R. McLendon, pres., 50%; Gordon B. McLendon, v.p., 49%) for \$750,000 to owners of KXLY-TV, Spokane, WA (1956-57 Vol. 12:49; 13:12).

KFWD, Fort Worth-Dallas (Ch. 52)—Ronald Ulloa transferred 75% to H.L.C. Bcst. Partnership (Roland A. Hernandez, et al.) for \$2,000,000 (1989-90).

KTVT, Fort Worth (Ch. 11)—Sold by NAFI Corp. (now Chris-Craft) to WKY-TV System Inc. (Gaylord Bcstg.), for \$800,000 plus assumption of some \$3,000,000 in obligations (1962 Vol. 2:11, 32). NAFI purchased it as KCJZ-TV for \$4,000,000 from Texas State Network Inc. (1960 Vol. 16:21, 31).

□ **KTXA, Fort Worth-Dallas (Ch. 21)**—For transfer of Paramount Stations to Viacom Inc. and unsuccessful bid by QVC Network see WKBD-TV, Detroit, MI (1993-94 Vol. 33:39; 34:8, 11). For Paramount purchase of control of TVX Bcst. Group, see WDCA, Washington, DC. For sale to TVX Broadcast Group, see WCIX, Miami, FL. For sale to Taft Television & Radio Co., see KSAZ-TV, Phoenix, AZ. Sold to Gulf Broadcast Group by Sidney L. Shlenker, J. Livingston Kosberg, et al., for \$61,875,000 (1984 Vol. 24:23, 53).

KXAS-TV, Fort Worth-Dallas (Ch. 5)—Sold as WBAP-TV by Carter Publications Inc. (Fort Worth Star-Telegram) to LIN Bcstg. Corp. for \$35,000,000 (1973-74 Vol. 13:2; 14:19).

KUVN, Garland (Ch. 23)—For sale to Perenchio TV, see KWEX-TV, San Antonio.

KGBT-TV, Harlingen (Ch. 4)—Draper Communications Inc. bought station from Harbenito Bcstg. Co. for \$25,000,000 (1985-86). Control taken by McHenry Tichenor when family combined stock to increase his holdings from 25.68% to 52.68%; J. C. Looney had 39.32%; Mrs. Troy McDaniel had 8% (1962).

KHOU-TV, Houston (Ch. 11)—For sale to A. H. Belo Corp., see KOTV, Tulsa, OK. Sold as KGUL-TV for \$4,250,000 to new corporation, 90% owned by J. H. Whitney & Co., with Paul Taft retaining 10% (1956 Vol. 12:19-28). Note: For transfer to Whitney Communications Corp. (Corinthian Bcstg.), see sale of KOTV, Tulsa, OK. Corinthian

YOU'VE ASKED FOR IT...YOU'VE WAITED FOR IT...AND NOW IT'S HERE...

The Cable Systems and Broadcast Television Directories of the authoritative Television & Cable Factbook are now computerized data bases!

At surprisingly low cost, you now can rapidly obtain a virtually unlimited amount of constantly updated video industry data. Through the **Market Research & Data Sales** division of Warren Publishing, Inc., you may order reports and other services that manipulate this data *exactly the way you need it.*

These data bases offer you electronic data from a vast bank of:

Cable Data

- Operating systems, franchises not yet operating & applications pending
- Multiple system operators
- Programming carriage, basic & tiers
- Basic, tier & security subscribers
- Installation & monthly subscriber fees
- Franchise expiration dates
- Makes of equipment
- Channel capacity, miles of plant & homes passed
- Addresses, telephone numbers, owners, managers & engineers

Broadcast Data

- Operating stations, construction permits awarded & applications pending, both commercial and non-commercial
- Current ownership & pending acquisitions
- Market rankings with TV household shares
- Channel numbers & network affiliations
- Satellite earth station usage
- Broadcast stereo capability

- Installed equipment
 - Technical facilities data
 - Addresses, telephone numbers & all major executives
- And much, much more.*

Take advantage of this unique opportunity to develop the valuable market research you need to:

- Market new products and services
- Pinpoint media acquisitions
- Monitor your competition
- Determine the impact of the 'Syndex' rules on your business
- Or conduct numerous other types of research & analysis

How can you access the information?

Call us for reports from the Factbook data bases that select only those elements that are important to you, then have the reports sort the data into state, county or regional breakdowns, rank it by size, age or any other variable and screen out systems/stations that do not meet specified criteria.

Here are just a few examples of vital studies Warren Publishing, Inc., has recently provided to its clients:

- Cable system channel capacity studies
- Broadcast TV and cable system ownership studies
- Miniature data bases installed at clients' sites for maintaining important sales and marketing information

- Lists of cable systems carrying programming competitive with proposed new services
- Lists of cable systems using equipment competitive with new products being introduced
- Mailing labels for marketing campaigns targeted to broadcast stations and cable systems with specified characteristics

Warren Publishing, Inc., has been collecting broadcast TV data since 1945 and was the first organization to gather cable TV data. The Factbook data bases are unmatched by anything else in the field and are totally responsive to your individual requirements. They offer you unheard of speed and flexibility using the most complete source of television data available.

Best of all, reports from Warren Publishing, Inc., are available to you in a variety of formats sure to meet your needs. You may opt to receive data . . .

- On 9-track magnetic tape
- On 5¼" floppy diskettes ready to load onto your PC
- Via telecommunications
- In a printed format or
- On mailing labels

For complete details on these or other research services, call Lynn Levine, Director of **Market Research & Data Sales**, collect at 202-872-9200.



WARREN PUBLISHING, INC.
2115 Ward Court, N.W.
Washington, D.C. 20037

Sales & Transfers—Texas

- Bcstg. merged with Dun & Bradstreet Inc. (1971).
- KHTV, Houston (Ch. 39)**—80% control of off-air station using KNUZ-TV call letters sold to WKY-TV, Oklahoma City (Gaylord Bcstg.) for \$240,000 by KNUZ Television Co. (1965 Vol. 5:21, 42). WKY-TV acquired remaining 20% under stock agreement following year (1966 Vol. 6:26).
- **KPRC-TV, Houston (Ch. 2)**—For sale to Post-Newsweek Stations by H & C Communications, see KSAT-TV, San Antonio, TX (1994 Vol. 33:49). Purchased as KLEE-TV by Houston Post (H & C Communications) for \$740,000 from W. Albert Lee (1950 Vol. 6:13, 21).
- KRIV, Houston (Ch. 26)**—For latest sale, see WNYW, New York, NY. Sold as KDOG-TV by Crest Bcstg. Co. to Metromedia Inc. for \$9,250,000 (1977 Vol. 17:34).
- KTRK-TV, Houston (Ch. 13)**—Sold to Capital Cities for approx. \$20,000,000 by Houston Consolidated TV Co. (1966-67 Vol. 6:48; 7:25).
- **KTXH, Houston (Ch. 20)**—For transfer of Paramount Stations to Viacom Inc., see WKBD-TV, Detroit, MI (1993-94). For Paramount purchase of control of TVX Bcst. Group, see WDCA, Washington, DC. For Taft sale to TVX Bcst. Group, see WCIX, Miami, FL. For sale to Taft TV & Radio Co. Inc., see KSAZ-TV, Phoenix, AZ. Sold to Gulf Broadcast Group by Sidney L. Shlenker, J. Livingston Kosberg, et al. for \$64,375,000 (1984 Vol. 24:23, 53).
- KHSX-TV, Irving (Ch. 49)**—Sold as KLTJ by Celia Ltd. to Silver King Bcstg. (Home Shopping Network) for \$16,250,000 (1987).
- KETK-TV, Jacksonville (Ch. 56)**—Texas American Bcstg. Ltd. sold to Lone Star Bcstg. Inc. (J. B. Doherty, et al.) for \$2,553,805 (1989).
- **KRRT, Kerrville-San Antonio (Ch. 35)**—Viacom Inc. through Paramount Stations Group requests sale of station to JJK Bcstg. Inc. (Myron Jones & John Kanzius) for \$30,000,000 including covenant not to compete (1994 Vol. 34:43). For transfer of Paramount Stations to Viacom Inc., see WKBD-TV, Detroit, MI (1993-94). For Paramount purchase of control of TVX Bcst. Group, see WDCA, Washington, DC. Republic Communications Corp. sold 49% interest to TVX Broadcast Group Inc. for undisclosed amount (1986-87).
- KGNS-TV, Laredo (Ch. 8)**—Century Development Corp. bought station from Gulf Coast Bcstg. for approx. \$3,800,000 including non-compete covenant (1986). Burke Bcstg. was ordered to sell station back to Gulf Coast after court decided sale to Burke was unfair to Century Development Corp. (1986). Sold to Burke Communications by T. Frank Smith, et al., for \$2,350,000 plus \$325,000 consulting agreement & \$325,000 covenant not to compete (1983). Sold to Gulf Coast Bcstg. Co., licensee of KRIS-TV, Corpus Christi, TX, by Western Communications Inc. (Donald W. Reynolds) for \$1,000,000 plus amount equal to trade accounts receivable of station at effective date (1977). Transferred as KHAD-TV to Donald W. Reynolds' Southwestern Publishing Co. under \$190,000 five year lease arrangement by co-owners H. C. Avery Jr. & David H. Cole (1958 Vol. 14:28, 32).
- KFKX, Longview-Tyler (Ch. 51)**—Assignment of license to Warwick Bcstg. Co., gen. partner of Kamin Bcstg. Co./Longview L.P. for \$111,499.98 was granted (1992). Jason R. Searcy trustee-in-bankruptcy sold station as KLMG-TV to Kamin Bcstg. (Lester Kamin, et al.) for \$2,525,000 (1991). Sale to Delta TV Corp. (Robert L. Dudley & Stan Deck) by KLMG-TV for assumption of debts & liabilities was dismissed (1989).
- KAMC, Lubbock (Ch. 28)**—Control of permittee (KSEL-TV) transferred to Tolbert Foster, Allan Shivers, W. E. Dyche Jr. & Edgar B. Younger Sr. from McAlister Bcstg. Corp., R. B. & Bill McAlister, for \$200,000 (1970). At the same time, principals acquired CP for KVUE(TV), Austin for \$44,138. In 1975 the McAlisters reacquired control in return for their 41.629% interest in KVUE.
- KCBD-TV, Lubbock (Ch. 11)**—Sold to Caprock Telecasting Inc. (Holsum Inc.) with KSWB-TV (now KDBR), Roswell, NM for \$10,750,000. KSWB-TV was then spun off to Hubbard Bcstg. for \$2,000,000 (1983) but sale was not immediately finalized since license renewal of KSWB-TV was challenged. Sold with satellite KSWB-TV, Roswell, NM to State Telecasting Co. Inc. (State Record Co.) for \$6,000,000 by Bryant Radio & TV Inc. (1970-71).
- KLBK-TV, Lubbock (Ch. 13)**—For assumption by BANAM Bcstg. Inc., see KARD-TV West Monroe-Monroe, LA (1993). Sale by Charles Woods to Broad Street TV Corp. (Richard Geismar, et al.) for \$74,000,000 was dismissed. Sale included WTVW(TV), Evansville, IN (1988). Charles Woods acquired Robert Dudley's 50% giving Woods 100% (1983). Sold by Theodore Shanbaum, et al. (distress sale) to Prima Inc. (Robert Dudley & Charles Woods) for \$11,790,000 (1979-80 Vol. 20:13). Sale included KTXS-TV, Sweetwater, TX. In 1974 Dr. Ellis Carp acquired 1/3 interest in KLBK-TV-AM-FM; KWAB-TV, Big Spring; KTXS-TV, Sweetwater-Abilene; KMOM-TV, Monahans, all TX & KCCN (AM), Honolulu for \$500,000 from Dal-Tex Optical Co. Inc. He had sold his 1/3 interest to Dal-Tex in 1971 for same amount. Previously, 55% control sold (along with KLBK(AM) and KWAB-TV, Big Spring, TX) by Sidney A. Grayson and associates for \$900,882 to Theodore Shanbaum, Dr. Ellis Carp and Lee Optical, each increasing holdings to 1/3 (1964 Vol. 4:13). Sold as KDUB-TV-AM, KEDY-TV, Big Spring (Ch. 4) and physical assets of leased KPAR-TV, Sweetwater-Abilene (Ch. 12) for \$4,000,000 by W. D. (Dub) Rogers to Grayson Enterprises (1961-62 Vol. 17:27; 1:5).
- KTRE, Lufkin-Nacogdoches (Ch. 9)**—Sold to Civic Communications Corp. II (Charles Young, chmn.) by Buford Television for \$42,000,000 plus covenant not to compete. Sale included KLTV, Tyler-Longview, TX (1989). Bought from Forest Capital Bcstg. Co. along with KTRE(AM) by owners of KLTV, Tyler, TX and KTRE-TV employees for \$750,000 (1962 Vol. 2:31).
- KMID, Midland (Ch. 2)**—For sale to Davis-Goldfarb and previous sale to Goltrin Communications, see KCPM, Chico, CA. Sold to Telepictures Corp. by Midessa TV Co. Inc. for \$15,000,000 (1983-84 Vol. 23:38).
- KTES, Nacogdoches (Ch. 19)**—Former 25% owner Lee Scarborough increased holdings in CP to 100%, buying out other 3 owners for out-of-pocket expenses (1957-58 Vol. 13:47; 14:15). In 1960 Scarborough turned over station to G. P. Scoggins for \$5,000. Subsequent sale to Fredonia Bcstg. Corp. approved Aug. 20, 1965 by FCC. Station left air in 1959.
- KMLM, Odessa (Ch. 42)**—National Minority TV Inc. sold to Prime Time Christian Bcstg. for \$650,000 (1991).
- KOSA-TV, Odessa (Ch. 7)**—Control was transferred to Paul A. Brissette by Adams Communications Inc., see WHOI, Peoria IL (1992). For purchase by Adams Communications Corp. from Forward Communications Corp., see WSAW-TV, Wausau, WI. Sale by Forward Communications to International Bcstg. Corp. for \$20,150,000 (1986) was never consummated. 50% sold under option agreement by Cecil Trigg and associates to brothers Jack C. Vaughn and Grady H. Vaughn Jr. in deal involving \$20,000 cash and assumption of \$400,000 in obligations (1956-57 Vol. 12:51; 13:4). In 1966 KOSA-TV was included with other Trigg-Vaughn stations in \$14 million sale to Doubleday & Co. For details, see KDBC-TV, El Paso, TX. In 1973 Doubleday sold station to Forward Communications for \$2,250,000.
- KPEJ, Odessa (Ch. 24)**—For sale to Thomas R. Galloway Sr., see KVEO, Brownsville, TX.
- KWES-TV, Odessa (Ch. 9)**—James T. Taylor, Receiver, sold station as KTPX with KWAB-TV, Big Spring, TX to Midessa TV Co. for approx. \$4,850,000 (1991). Sold with KWAB-TV, Big Spring, TX to MSP TV of Midland-Odessa Inc. (Francis A. Martin III, James H. Smith, et al.) by Permian Basin TV Corp. for \$16.5 million (1985 Vol. 25:41). Sold as KMOM-TV in distress sale by Grayson Enterprises Inc. to Richard F. Shively, et al., for \$3,210,000 (1979). Sale included KWAB-TV, Big Spring, TX. Sold as KVKM-TV by John Walton Jr. to Grayson Enterprises (KLBK-TV Lubbock) for \$530,000 (1968-69 Vol. 9:7). 1/3 interest transferred from Helen W. Walton to son John who in 1962 acquired 100% control.
- KJAC-TV, Port Arthur (Ch. 4)**—For Price Communications purchase from Clay Communications, see WAPT, Jackson, MS. Sold by Texas Goldcoast TV Inc. to Clay Communications for \$3,000,000 (1973). Sold by Jefferson Amusement Co. to Texas Goldcoast TV Inc. 50% acquired by Jefferson Amusement Co. as KPAC-TV, raising holdings to 100% for \$1,500,000 from Port Arthur College (1965 Vol. 5:43, 47).
- **KXLN-TV, Rosenberg-Houston (Ch. 45)**—Control of station transferred from stockholders of Pueblo Bcstg. Corp. to Perenchio Television Inc. (1994 Vol. 34:24).
- **KLST, San Angelo (Ch. 8)**—Transferred by Jewell Television Corp. from the Estate of T. B. Lanford to Tedford Kimbell, et al. (1994). Sold as KCTV to T. B. Lanford by Westex TV Co. (Houston H. & Edward H. Harte, 48.32% each; A. L. Hall, 3.36%) for \$250,000 (1970). The Hartes & Hall brought their holdings from 50% to 98.84% for \$226,000 paid to B. F. Bludworth and Roy Simmons, each of whom owned 25% (1962 Vol. 2:47). Previously Big Spring acquired 49% from Lewis O. Seibert for \$31,488 (1959 Vol. 15:9). As KTXL-TV 75% sold by co-owners A. D. Rust and B. P. Bludworth; Rust sold all stock, Bludworth retained 25%.
- Lewis O. Seibert's KGKL(AM), San Angelo paid \$32,288 for 50%, Roy H. Simmons, \$50,000 for 25% (1957 Vol. 13:7, 11).
- KABB, San Antonio (Ch. 29)**—Alamo Bcstg. Corp. sold to River City Television Partners (Better Communications, Barry Baker & 8 executives of Community Equity Assoc.) for \$11,500,000 plus non-compete covenant (1989 Vol. 29:20).
- KENS-TV, San Antonio (Ch. 5)**—62.57% purchased by Harte-Hanks families (controllers of San Antonio Express) from several stockholders for \$6,200,000. Harte-Hanks became 100% owner and sold KENS(AM) to Texas Star Bcstg. Co. (1962 Vol. 2:13, 29). Purchased as KGBS-TV-AM for \$3,000,000 by San Antonio Express from Storer (1954 Vol. 10:26, 44). Storer had acquired KEYL(TV) for \$1,050,000 from W. L. Pickens-H. H. Colfield-R. L. Wheelock (1951 Vol. 7:30, 41), along with KABC(AM), for \$700,000 and changed call letters to KGBS-TV-AM.
- KMOL-TV, San Antonio (Ch. 4)**—Sold to United TV Inc. (then 20th Century-Fox) by Avco (1974 Vol. 14:48) for \$9,300,000. Sold as WDAI-TV to Crosley (Avco) with WDAI-AM-FM for \$12,000,000 by Southland Industries (1965 Vol. 5:22, 38). Previously 25% held by National Jewish Hospital at Denver purchased for \$1,145,000 and retired to treasury changing holdings of remaining stockholders as follows: Hugh Hall Jr., 52.6%; estate of Hugh A. L. Hall, 15.8%; G. A. C. Hall Foundation, 31.6% (1958 Vol. 14:23).
- **KSAT-TV, San Antonio (Ch. 12)**—Sold to Post Newsweek Stations with KPRC-TV, Houston by H & C Communications Inc. for an undisclosed sum estimated at \$260 million (1994 Vol. 33:49). Sold to H & C Communications by Outlet Communications for \$153,000,000 (1986 Vol. 26:3, 6, 12). For sale of The Outlet Co. to Rockefeller Group, see WJAR, Providence, RI. Sold as KONO-TV to The Outlet Co. for approx. \$10,500,000 by Mission Telecasting Corp. (1967 Vol. 7:32, 48). Previously Mission Bcstg. Co. increased holdings from 50% to 100% by buying stock held by others for \$1,624,594 in transaction that had as condition buying out Florence Pink & Jaclyn Comola in internal transfer for \$394,238 (1964 Vol. 4:33).
- KVDA, San Antonio (Ch. 60)**—Nueva Vista Productions (David Davilla, et al.) sold 85% of station to Telemundo Group Inc. (Saul Steinberg, principal) for \$1,275,000 (1990).
- KWEX-TV, San Antonio (Ch. 41)**—Sold by HC Crown Corp. (Hallmark Cards) for \$400,000,000 to Perenchio TV Inc. (Perenchio Communications, Univisa Inc. & Venevision International Ltd.). Sale included KTVW-TV, Phoenix, AZ; KFTV, Hanford-Fresno, CA; KMEX-TV, Los Angeles, CA; WLTV, Miami, FL; KLUZ-TV, Albuquerque, NM; WXTV, New York, NY-Paterson, NJ; KUVN, Garland, TX; KWEX-TV, San Antonio, TX (1992 Vol. 32:15, 40, 51). Sold by Spanish International Communications Corp. to Hallmark Cards Inc. for approx. \$290,000,000 less cash flow not exceeding \$32,500,000 including KMEX-TV, Los Angeles, CA; KFTV(TV), Hanford-Fresno, CA; WLTV(TV), Miami, FL; WXTV(TV), New York, NY-Paterson, NJ after FCC found Spanish International exceeded foreign ownership limitations (1986 Vol. 26:19, 20, 27, 30, 33). Sold to Spanish International Bcstg.

If TV station and cable ownership information—especially group ownership data—is important to you, look for the *FACTBOOK Supplement*...

TV STATION & CABLE OWNERSHIP DIRECTORY

...from the series of **FACTBOOK Supplements**... so moderately priced, you can afford to buy copies for your entire staff or sales force.



FOR FURTHER INFORMATION call our Circulation Department collect: (202) 872-9200

Corp. for \$200,000 by R. A. Cortez and associates, with Cortez to remain a 20% stockholder under new ownership arrangement (1961-62 Vol. 17:35; 2:1). Former call letters were KUAL-TV.

KXII, Sherman, TX-Ardmore, OK (Ch. 12)—Texoma Broadcasters Inc. sold station to M. N. Bostick for \$14,000,000 (1986). Sold for \$160,000 to Texoma Broadcasters Inc. (controlled by KWTX-TV, Waco, TX) by John F. Easley estate (1959 Vol. 15:17, 25). Previous sale to Texoma Land TV Co. Inc. (interlocking ownership with KTEN, Ada, OK) was cancelled when FCC denied Texoma's request for extension of time in which to consummate sale (1958-59 Vol. 14:40, 52; 15:15, 23).

KTXS-TV, Sweetwater-Abilene (Ch. 12)—SouthWest MultiMedia Corp. sold station to Lamco Communications Inc. for \$12,028,000 including covenant not to compete & assumption of consulting agreement (1986). Sold to SouthWest MultiMedia Corp. by Catclaw Communications Co. for \$8,000,000 & \$100,000 consulting & non-competitive agreement (1985). Catclaw Communications Co. (S. M. Moore Jr.) bought station from Prima Inc. for \$3,500,000 (1983). Sold by Theodore Shanbaum, et al., to Prima Inc. for \$11,790,000 (1979-80 Vol. 20:13) with KLBK-TV, Lubbock, TX. Sold as KPAR-TV by A. R. Elam & associates for \$625,000 to Grayson Enterprises. Grayson had been leasing majority of transmitter & studio equipment to KPAR-TV; by this stock purchase it acquired license for Ch. 12 and equipment not covered by lease (1966 Vol. 6:25).

KCEN-TV, Temple-Waco (Ch. 6)—Control transferred from Bell Publishing Co. to Channel 6 Inc., Frank W. Maybom, 95% and C. A. Schultz, 5%, for \$300,000. Maybom and Schultz, who also controlled Bell, wished to separate station and newspaper interests (1962).

KLTV, Tyler (Ch. 7)—For latest sale, see KTRF, Lufkin, TX. 20% sold to Marshall Pen-gra for \$7,460 and assumption of 20% of obligations by Lucille Ross Lansing, who reduced stock holdings from 100% to 40%, with other 40% going to Gerald Hall Lansing (1957 Vol. 13:8).

KAVU-TV, Victoria (Ch. 25)—First Victoria Corp. sold station to W. Russell Withers for \$1,076,242 (1989-90). First Victoria Corp. (Leo J. Welder, et al.) bought station

from Community Bcstg. of Coastal Bend Inc. for \$600,000 (1989).

KVCT, Victoria (Ch. 19)—W. Russell Withers Jr. bought station from Victoria Communications Corp. for \$1,504,978 (1989). Jerianne Medley subsequently was granted approval of an eleven year lease-to-purchase arrangement with Withers. Sold as KXX to Victoria Communications Corp. by South Texas Telecasting Co. Inc. for \$225,000 (1976).

KWKT, Waco (Ch. 44)—For latest sale, see KVEO, Brownsville, TX.

KWTX-TV, Waco (Ch. 10)—29% acquired by Texas Bcstg. Co., Austin, TX in transaction in which physical assets of off-air KANG-TV, Waco (Ch. 34) were turned over to KWTX-TV in return for \$25,000 cash, plus assumption of \$109,000 obligations (1956 Vol. 12:1). Texas Bcstg. had previously acquired KANG-TV by assuming \$134,000 indebtedness of founder Clyde Weatherly (1954 Vol. 10:48, 49).

■ **KXXV, Waco (Ch. 25)**—Sold by Shamrock Holdings Inc. to KSWO-TV Co. Inc. (Robert H. Drewry, et al.) for \$5,400,000 (1994). Previously Central Texas Bcstg. Co. (Robert Mann & family) sold station to Shamrock Bcstg. Inc., principally owned by Roy E. Disney, for \$12,535,000 & \$3,000,000 covenant not to compete (1987 Vol. 27:20).

KRGV-TV, Weslaco (Ch. 5)—Sold with KRGV(AM) to Douglas L. & Charles P. Man-ship for \$1,375,000 by Kenco Enterprises Inc. (1963-64 Vol. 4:5). Kenco Enterprises Inc. bought KRGV-TV-AM for \$1,400,000 from LBJ Co. (1961 Vol. 17:35). LBJ Co. acquired full control of KRGV-TV-AM by buying 50% from O. L. Taylor for \$100,000, also giving Taylor 10 year contract as LBJ Co. consultant at \$5,000 per year (1958 Vol. 14:12, 14). LBJ Co. acquired original 50% of KRGV-TV from Taylor for \$5,000 and loan of \$140,000, plus advances on obligations (1956 Vol. 12:11, 14). It acquired 50% of KRGV(AM) under \$50,000 option agreement consummated April 1, 1957.

KAUZ-TV, Wichita Falls (Ch. 6)—Control was transferred to Paul A. Brissette by Adams Communications, see WHOI, Peoria, IL (1992). Sold to Adams Communications Corp. for \$10,925,000 (1983-84 Vol. 23:31). Purchased by Golden Bcstg. Co. of Texas & White Fuel Corp. from Wichita Falls Telecasters for \$4,640,000 (1978 Vol. 18:23). Sold to Wichita Falls Telecasters

(Wichita Falls TV Inc., 80%; White Fuel Corp., 20%) by Bass Bros. Telecasters for \$4,250,000 (1974). Sold to Bass Bros. Telecasters Inc. by Mid New York Bcstg. Corp. (Harron) for \$3,100,000 (1968). Sold as KSYD-TV to Paul Harron for \$2,350,000 by Sidney Grayson and associates (1963 Vol. 3:11). Purchased as KWFT-TV-AM for \$825,000 by Sidney Grayson, Nat Levine and six Dallas businessmen (also operators of KSYD(AM), Wichita Falls) from E. H. Rowley family & Kenyon Brown, with proviso that Brown bought back radio for \$75,000 (1955-56 Vol. 11:46, 48; 12:12; 1962 Vol. 2:51).

KFDX-TV, Wichita Falls (Ch. 3)—For sale by Clay Communications to Price Communications, see WAPT, Jackson, MS. Sold to Clay Bcstg. Corp. for \$5,200,000 by group headed by Darold A. Cannan (1970 Vol. 10:28).

KJTL, Wichita Falls (Ch. 18)—F. Lanham Lyne Jr. bought 75% of station from Wichita Falls TV Ltd. for \$1,587,000 (1989). Thornberry Television Ltd. (Janet T. Lee, et al.) sold station to Wichita Falls Television (Peter L. D'Acosta, et al.) for undisclosed amount (1986).

Utah

■ **KSGI-TV, Cedar City (Ch. 4)**—Sold as KCCZ to Seagull Communications Corp. (Floyd G. Ence, et al.) for \$75,000 in bankruptcy auction of Liberty Bcstg. Co. (1993).

KOOG-TV, Ogden (Ch. 30)—Miracle Rock Church (Isaac Jaramillo, et al.) purchased station from Scott Stuart, Receiver for \$65,000 (1993). For sale of 56% to Trivest Financial Services Corp., see WTGS, Hardeeville, SC.

KVOG-TV, Ogden (Ch. 9)—Transferred to Board of Education of Ogden by United Tele-casting & Radio Co. for \$170,000 (1962 Vol. 2:41). Changed to KOET & ETV license. Left air, license cancelled 1974.

KLOR-TV, Provo (Ch. 11)—Transferred from A. Dean Jeffs, trustee of bankrupt Beehive Telecasting Corp., to Brigham Young University for \$10,000 expenses and \$100,000 for equipment. Brigham Young applied for change to KBYU-TV. Station began operation as an educational station (KBYU-TV) on Oct. 30, 1965.

KJZZ-TV, Salt Lake City (Ch. 14)—Skaggs Telecommunications sold as KXIV to Lawrence H. Miller & Karen G. Miller for \$1,725,000 (1993).

KSTU, Salt Lake City (Ch. 13)—Sold by MWT Corp. to Fox Television Stations for \$41,000,000 (1989 Vol. 29:43). MWT Corp. bought Ch. 20 from Adams TV of Salt Lake City for \$20 million including a non-competitive covenant. MWT already held CP for Ch. 13; transferred license of Ch. 20 to Ch. 13 & returned permit for Ch. 20 to the FCC (1987). For previous sale, see WWLP, Springfield, MA.

KTVX, Salt Lake City (Ch. 4)—Sold as KCPX-TV by Screen Gems Stations to United TV Inc. for \$11,000,000 (1975 Vol. 15:18). Sold with KCPX(AM) by Columbia Pictures to subsidiary Screen Gems for \$2,400,000 (1962-63). Previously sold as KTVT with KDYL(AM) for \$3,100,000 to Columbia Pictures Electronics Co. by Time Inc. (80%) and G. Bennett Larson (1959 Vol. 15:30, 31, 34, 45). Time & Larson acquired stations for \$2,100,000 from group headed by S. S. S. Fox. Former call letters KDYL-TV (1953 Vol. 9:14, 26).

□ **KUTV, Salt Lake City (Ch. 2)**—Station is in the process of being sold to National Bcstg. Co. for \$109,120,000. Sale includes Ch. 12 CP, KUSG, St. George, UT (1994 Vol. 34:34). In December 1993, control of KUTV Inc. was transferred to VS&A Hughes. Transfer included KUSG(TV) St. George, UT (1994). Acquired jointly by publishers of Salt Lake Tribune (Keams-Tribune Corp., previously 50% owner of KUTV), the Ogden Standard Examiner (A. L. Gasmann family) and George C. Hatch & wife (daughter of A. L. Gasmann) in deal involving more than \$800,000 in which Frank C. Carman, Grant R. Wrathall, et al., turned over to A. L. Gasmann family their interests in KUTV, Salt Lake City; KLIX-TV-AM, Twin Falls, ID; and radios KGEM, Boise, ID & KOPR, Butte, MT. Frank Carman also became sole owner of radio KLUUB (formerly KUTA), Salt Lake City, by acquiring 62.5% of stock from Grant Wrathall and Edna O. Powers for \$150,000 (1955-56 Vol. 11:31, 38; 12:6, 10).

Vermont

WVNY, Burlington (Ch. 22)—Sold as WEZF-TV to Champlain Communications Corp. (Philip J. Lombardo) for \$4,300,000.

Sales & Transfers—Vermont

including covenant not to compete, by Donald G. Martin, et al. (1982). Sold as WVNY-TV by Vermont New York TV Inc. to International TV Corp. (Donald G. Martin, Gerald V. Bull, et al.) for \$1,238,055. Sale included WEZF(FM), Burlington (1974 Vol. 14:17).

WNNE-TV, Hartford, VT—Hanover, NH (Ch. 31)—Taft Bcstg. Co. & Northern New England Television sold to Heritage Media Corp. (James M. Hoak, et al.) for approximately \$4,400,000 (1990 Vol. 30:17).

Virginia

WCYB-TV, Bristol, VA—Kingsport & Johnson City, TN (Ch. 5)—Purchased for \$8,618,636 by The DGH Co. from Starr Bcstg. Group Inc. (1977 Vol. 16:33). Previously sold to Starr Bcstg., New Orleans by Appalachian Bcstg. Corp. (Robert H. Smith, J. Fey Rogers, Charles M. Gore, Harry M. Daniel, 25% each) for \$5,000,000 (1970 Vol. 10:6).

WVIR-TV, Charlottesville (Ch. 29)—Stockholders of Virginia Bcstg. Corp. sold station to Waterman Bcstg. (Bernard E. Waterman) for \$8,695,000 (1986).

WVEC-TV, Hampton (Ch. 13)—For sale to A. H. Belo Corp., see KOTV, Tulsa, OK. Sold to Corinthian Bcstg. by Thomas P. Chisman, et al., for \$34,000,000 (1979 Vol. 19:21).

WHSV-TV, Harrisonburg (Ch. 3)—For sale to Benedek Bcstg. Inc., see WIFR, Rockford-Freepoint, IL. Sold as WSVA-TV by Gilmore Bcstg. Corp. to Shenandoah Valley TV Systems Inc. (Worrell Bcstg. Inc.) for \$3,250,000 including covenant not to compete (1976). Sold with WSVA-AM-FM to Gilmore Bcstg. for \$1,750,000 by 51% owner Washington (DC) Star and 49% owner Hamilton Shea (1965 Vol. 5:23). Earlier 51% control of WSVA-TV-AM was acquired by WMAL-TV (WJLA-TV), Washington, which paid about \$700,000 to take over 50% of stock from Transcontinent TV Corp. and additional 1% from Hamilton Shea, who retained 49% (1959 Vol. 15:30, 32, 39). Previously Transcontinent and Shea each acquired 50% interest in TV and radio by paying approximately \$800,000 to Frederick L. Allman for the properties (1956 Vol. 12:15, 22).

WJPR, Lynchburg (Ch. 21)—Grant Bcstg. System II Inc. (Milton Grant) acquired station for \$5,575,000 & \$1,000,000 non-compete covenant. Sale included WVFT (WFXR-TV), Roanoke, VA (1993). Lynchburg-Roanoke TV Partners sold station to Henry Ash, et al., for \$2,950,000 (1990).

WSET-TV, Lynchburg (Ch. 13)—Sold as WLVA-TV with WLVA(AM) to the Evening Star Bcstg. Co. for \$1,250,000 by Lynchburg Bcstg. Corp. (1965 Vol. 5:25, 35). For later sale, see WJLA-TV, Washington, DC.

WVVI, Manassas (Ch. 66)—Sold as WTKK to ValueVision Inc. for \$3,800,000 by National Capital Christian Bcstg. Inc. (1994 Vol. 33:44).

WACH-TV, Newport News (Ch. 33)—Off-air station acquired with WACH(AM) by United Broadcasting Co. (Richard Eaton) for \$54,000 under bankruptcy proceeding. Former owner Eastern Bcstg. Corp. was headed by John Doley (1956 Vol. 12:29, 32). CP cancelled Dec. 31, 1964.

WTKR, Norfolk (Ch. 3)—Knight-Ridder Bcstg. Inc. sold station to Narragansett Television L.P. (Gregory P. Bamber, et al.) for \$65,000,000 plus non-compete covenant (1989 Vol. 29:9). Sold as WTAR-TV to Knight-Ridder Bcstg. by Landmark Television Inc. for \$48,300,000 (1980-81 Vol. 20:23; 21:4).

WTVZ, Norfolk (Ch. 33)—Sold by TVX Bcst. Group to Charles McFadden for \$10,750,000 (1989 Vol. 29:15).

WRIC-TV, Petersburg (Ch. 8)—Nationwide Communications sold station to Young Bcstg. Inc. (1994 Vol. 34:40). See WATE-TV, Knoxville, TN. Sold as WLEX-TV for \$5,568,570 with WLEE(AM), Richmond (for \$1,230,000) to Nationwide Communications by Thomas G. Tinsley Jr. & associates (1967 Vol. 7:45).

WVAV-TV, Portsmouth-Norfolk (Ch. 10)—For McCaw Cellular takeover of LIN Bcstg., see KXAN-TV, Austin, TX. Sold with WAVY(AM) to LIN Bcstg. by Tidewater Teleradio Inc. for approx. \$7,400,000 (1968 Vol. 8:14).

WGNT, Portsmouth (Ch. 27)—Sold as WYAH to Centennial Communications (Raymond Bottom, chmn.) by CBN for \$8,200,000 plus non-compete covenant (1989). Sale to Draper Communications by CBN Continental Bcstg. Network Inc. for \$9,500,000 plus non-compete covenant was never consummated (1988). For proposed sale to Family Group Bcstg. (Ian Wheeler), see KOTX-TV, Dallas, TX. Christian Bcstg. Network Inc. (Marion (Pat) G. Robertson) acquired facilities of off-air WTOV-TV from Tim Brite, who had already turned in CP for Ch. 27 (Vol. 15:16, 29, 45). Amount involved not disclosed (1960 Vol. 16:5). Brite acquired WYOY-TV for \$85,000 from E. L. Scott group after station went off air Oct. 3, 1954 (1955 Vol. 11:6, 11). Louis H. Peterson's radio WNOR, Norfolk, two years later acquired 50% interest for \$53,000, with Brite retaining other 50% (1957 Vol. 13:27, 29). Peterson gave up his interest as part of merger arrangement when he got 10% of WVEC-TV, Norfolk, after it moved from Ch. 15 to Ch. 13 (1959 Vol. 15:16, 29).

WRLH-TV, Richmond (Ch. 35)—Act III Bcstg. Inc. acquired station from Busse Bcstg. for \$6,450,000 plus covenant not to compete (1988). Busse Bcstg. purchased station from the Gillett Group for \$11,500,000 & assumption of liabilities (1987 Vol. 27:40). For Times Mirror Co. buyout and subsequent sale to Gillett Holdings Inc., see WMAR-TV, Baltimore, MD. Sold to Abell Communications Corp. for \$12,500,000 (1985).

WTVR-TV, Richmond (Ch. 6)—Sold with WMBG & WCOD(FM) to Park Bcstg. for \$5,017,185 by Wilbur M. Havens (1964-65 Vol. 4:46; 5:42).

WVRN-TV, Richmond (Ch. 63)—National Capital Christian Bcstg. Inc. sold station as WTLL to Sudbrink Bcstg. for \$255,000 & \$1,250,000 consulting agreement (1986). Station left air in 1989.

WVBT, Richmond (Ch. 12)—Sold as WRVA-TV by Larus Investing Co. (tobacco interests) to Jefferson Standard Bcstg. (WBTV, Charlotte, NC) for \$5,000,000 (1968 Vol. 8:21, 43).

WDBJ, Roanoke (Ch. 7)—Sold for \$8,200,000 to WDBJ TV Inc. (South Bend Tribune, WSBT-TV-AM-FM, South Bend, IN) by Times World Corp. (1969 Vol. 9:44).

WFXR-TV, Roanoke (Ch. 27)—For sale as WVFT to Grant Bcstg. System II Inc. (Milton Grant), see WJPR Lynchburg, VA. Family Group sold to Henry Ash, et al., for \$1,150,000 (1990). Family Group sale to Krypton Bcstg. for \$3,500,000 was never consummated (1989 Vol. 29:11).

WLSL-TV, Roanoke (Ch. 10)—Sold for \$7,050,000 to Roy H. Park Bcstg. of Roanoke Inc. by Shenandoah Life Stations Inc. Sale included WLSL-AM-FM (1969 Vol. 9:37).

Washington

KVOS-TV, Bellingham (Ch. 12)—Ackerley Communications Inc. bought station from KKR for \$26,000,000 (1985). For sale to KKR see WTVJ, Miami, FL. Sold for \$3,000,000 to Wometco Enterprises by Rogan Jones and associates (1960 Vol. 16:48; 17:14).

KEPR-TV, Pasco (Ch. 19)—Sold with KIMA-TV, Yakima, WA & KLEW-TV Lewiston, ID by Cascade Bcstg. to Filmways for undisclosed amount of convertible preferred stock (1968 Vol. 8:40). For later sales, see KIMA-TV, Yakima.

KNDU, Richland-Pasco-Kennewick (Ch. 25)—For sale to Farragut Communications Inc., see KND0, Yakima, WA.

KING-TV, Seattle (Ch. 5)—Providence Journal Co. bought station with KHBC-TV, Hilo, KHNH(TV), Honolulu & KOGG(TV), Waiuku, HI; KTVB(TV), Boise, ID; KGW-TV, Portland, OR; KREM-TV, Spokane, WA & cable systems in California, Idaho, Minnesota, Washington & Wisconsin from Hammett Stimson Bullitt, et al., for approx. \$450 million (1991 Vol. 31:9, 10, 29). Purchased by Mrs. A. Scott Bullitt for \$375,000 from P. K. Leberman (1949 Vol. 5:20); 25% interest sold to Hearst Radio for \$375,000 (1951 Vol. 7:26) but repurchased from Hearst for \$450,000 in 1953 (1953 Vol. 9:11). Former call letters KRSC-TV.

KIRO-TV, Seattle (Ch. 7)—Sale by Bonneville International to A. H. Belo Bcstg. for \$160,000,000 has been announced (1994 Vol. 34:38). Controlling 50.214% sold with KIRO-AM-FM to Wasatch Radio & TV Co. (now Bonneville International Corp. which is owned by the Mormon Church) for \$5,095,500 by Saul Haas. This raised Wasatch holdings to 95.214% (1963 Vol. 3:51). Bonneville's holdings later increased to 99.91%.

KOMO-TV, Seattle (Ch. 4)—1/3 interest acquired for \$1,933,333 by Fisher's Blend Station Inc., to bring holdings to 100%, from Theodore Gamble (30%) and C. Howard Lane (1959 Vol. 15:16). Gamble & Lane acquired stock for undisclosed sum Feb. 1, 1955 after station began operation.

KTZZ-TV, Seattle (Ch. 22)—Sold to Robert L. Dudley by Alden Communications for \$9,000,000 (1988-89 Vol. 29:19; 30:3).

KAYU-TV, Spokane (Ch. 28)—Sale to Bingham Communications Group L.P. for \$7,770,000 plus a covenant not to compete

by KAYU-TV Partners Ltd. approved but not consummated (1987-88 Vol. 27:42).

KREM-TV, Spokane (Ch. 2)—For sale to Providence Journal Co., see KING-TV, Seattle, WA. Sold with KREM(AM) for \$2,000,000 by Louis Wasmer to King Bcstg. Co. (KING-TV, Seattle) and KING-TV principal stockholder Mrs. A. Scott Bullitt (1957 Vol. 13:28, 34, 39, 47, 51).

KSKN, Spokane (Ch. 22)—Off-air station sold by Whitehead Bcstg. to Melvin J. Querlo, et al., for undisclosed amount (1991). Whitehead Bcstg. Co. (William Romini & Stephen Whitehead) acquired license of off-air station for \$25,000 (1988). Broadcast Vision TV sold station to Sun Continental Group (Eugene D. Adelstein) for \$880,000 & 5% of station profits (1985).

KXLY-TV, Spokane (Ch. 4)—Sold with KXLV(AM) to Morgan Murphy interests for \$3,250,000 by co-equal owners Joseph Harris and Norman E. Alexander (1961-62 Vol. 17:34; 2:4, 7). Previously Harris and Alexander had increased holdings from 45% each to 50% each by taking over 10% from Richard E. Jones. Harris-Alexander interests acquired KXLY-TV-AM when the stations were sold for \$1,750,000 to Northern Pacific Television Corp. (which acquired 42.5%) and Northern Pacific Radio Corp. (57.5%), in which the group held identical stock interests. Sellers were Symons Bcstg. Co., 50%; Bing Crosby, 47.5%. Symons was 49.6% owned by E. B. Craney, 33.23% by Mrs. Burton K. Wheeler, 16.37% by John L. Wheeler (1953-54 Vol. 9:49; 10:2).

KCPQ, Tacoma (Ch. 13)—Sold by Clover Park School District No. 400 to Kelly Bcstg. Co. for \$6,250,000 (1979). Sold as KTVW to Clover Park School District No. 400 for \$378,000 (1975). Sale by Blaidon Mutual Investors Corp. to Christian Bcstg. Network for \$1,500,000 plus assumption of liabilities for total of \$5,167,025 not consummated (1973 Vol. 13:51). Previously sold by estate of J. Elroy McCaw to Blaidon Mutual Investors Corp. for \$112,907. Sold for \$300,000 by Carl Haymond to J. Elroy McCaw. Former call letters KMO-TV (1954 Vol. 10:28, 34, 38).

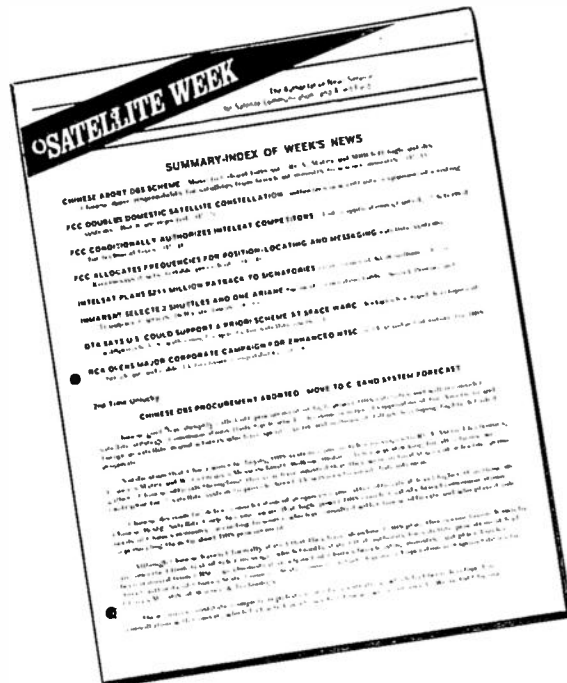
KSTW, Tacoma (Ch. 11)—WKY Television System (Gaylord Bcstg.) bought station as KTNT-TV from Tribune Publishing Co. (Tacoma News Tribune) for \$4,500,000 & assumption of liabilities (1973-74 Vol. 13:13; 14:5).

KPDX, Vancouver (Ch. 49)—Cannell Communications L.P. proposes sale to First Media L.P. for \$96,000,000. Sale includes WHNS, Asheville, NC (1994). Columbia River Television Inc. previously sold to Cannell Communications for \$19,000,000 & a non-compete covenant (1992 Vol. 32:34).

KCWTV, Wenatchee (Ch. 27)—Jerry R. Martin, et al., sold station to Bingham Communications for \$2,300,000 and covenant not to compete (1986).

KIMA-TV, Yakima (Ch. 29)—NWG Bcstg. Co. sold station with KLEW-TV, Lewiston, ID & KEPR-TV, Pasco, WA to Retlaw Enterprises Inc. (Disney family) for \$17,000,000 (1986 Vol. 26:45). Seattle First National Bank, Trustee, sold 50% of station to John Noel Jr., increasing his holdings to 75% and to Rodger D. Noel increasing his holdings to 25% for \$6,500,000, including KLEW-TV, Lewiston, ID & KEPR-TV, Pasco, WA

The weekly executive information service devoted to international satellite communications...



SATELLITE WEEK

Satellite Week is the trusted source for all the fast-breaking news in space technology and communications.

Satellite Week is a weekly briefing of satellite business news presented in a crisp, concise editorial style. It is concerned *entirely* with space technology and communications.

A subscription allows you to keep pace with the latest in satellite communication technologies, learn what other industry leaders are doing that could affect your plans, keep current with changing developments in satellite programming and marketing, be forewarned of domestic and international regulation and deregulation, and follow the mergers, acquisitions and future plans of your competitors.

Wherever international developments occur in the global satcom industry, **Satellite Week** will enable you to follow them. *Whatever* the key issues concerning satellites and satellite communications, **Satellite Week** is your most accurate source of news. For up-to-date coverage, features and interviews, only **Satellite Week** has the information you need.

For subscription information, call collect: (202) 872-9200.

Warren Publishing, Inc.
2115 Ward Court, N.W.
Washington, D.C. 20037

Sales & Transfers—Washington

(1982). 33 1/3% interest transferred from Sally Ann Gassaway, Administratrix to John Noel and Seattle First National Bank, Trustee (33 1/3% to 50% each) for \$187,500. Sold with KEPR-TV, Pasco, WA & KLEW-TV, Lewiston, ID by Cascade Bcstg. Co. to NWC Bcstg. Co. for \$1 million (1972 Vol. 12:14). Previously sold with KEPR-TV & KLEW-TV to Filmways for 32,500 shares of convertible preferred stock worth approx. \$4,008,321 (1968 Vol. 8:40). Transferred from Cascade Bcstg. Co. (Tom Bostic 20%) to Haltom Corp. (Bostic 100%); A. W. Talbot and Ralph Sunquist, other Cascade stockholders, received \$900,000 for their 80% interest. Also transferred to Haltom were KIMA(AM), KEPR-TV-AM, Pasco, WA; KBAS-TV, Ephrata, WA and KLEW-TV, Lewiston, ID (1962 Vol. 1:14). Later Haltom changed name to Cascade.

KNDU, Yakima (Ch. 23)—Hugh E. Davis & Estate of Lorraine M. Davis sold this station & KNDU(TV), Richland, WA to Farragut Communications Inc. (Charles Kadlec, Katherine Glakas, Thomas Bolger, Richard Wiley, et al.) for undisclosed amount (1988 Vol. 27:51). Proposed sale with KNDU(TV), Richland, WA for \$14,000,000, to Adams Communications never completed (1987 Vol. 27:34). Sale including KNDU(TV), Richland, WA to Beam Communications Corp. for \$16,740,000 & \$10,000 non-compete covenant granted but never consummated (1986-87). Sold by Ralph Tronsrud to Columbia Empire Bcstg. Corp. for \$194,229 under assets-for-stock agreement involving 3-year lease plus option for buyers to purchase equipment (1960 Vol. 16:34; 17:6).

West Virginia

WVVA, Bluefield (Ch. 6)—Sold as WHIS-TV by Daily Telegraph Printing Co. to Quincy Newspapers Inc. for \$8,000,000 (1979).

WCHS-TV, Charleston (Ch. 8)—Fort takeover of Rollins Telecasting by Heritage Communications, see KTLC, Oklahoma City, OK. Sold with WCHS(AM) to Rollins Telecasting Inc. subsidiary C-B-T Inc. for \$3,000,000 by The Tiemey Co. (1960 Vol. 16:29, 40). Tiemey previously had increased holdings to 100% by purchasing 40% from Capital TV Inc. (Sam G. Rahall & family) for undisclosed sum (1957 Vol. 13:35).

WVAH-TV, Charleston-Huntington (Ch. 11)—Act III Bcstg. Inc., principally owned by Norman Lear & U. Bertram Ellis bought this station & WRGT-TV, Dayton, OH from West Virginia Telecasting Inc. (Meridian Communications Group) for \$22,000,000 (1987 Vol. 27:42). Switched from Ch. 23 to Ch. 11 April 1, 1988.

WBOY-TV, Clarksburg (Ch. 12)—Sold to WBOY-TV Inc. (Commercial Dispatch Publishing Co., et al.) by Marion R. Ascoli, Max Ascoli & Nathan W. Levin for \$750,000 (1976). Sold with WBOY(AM) to Fortnightly Corp. by Rust Craft Bcstg. Co. (formerly the Friendly Stations) for \$950,000 (1963-64 Vol. 3:12, 46; 4:11). WBOY(AM) and CP for WBOY-TV, along with WPAR(AM), Parkersburg, WV purchased by owners of WSTV-TV, Steubenville, OH for approximately \$250,000 from Wheeling (WV) Intelligence & News-Register as WBLK-TV-AM (1955-57 Vol. 11:32, 46; 12:39; 13:14). For details on sale of this station along with others in group known as the Friendly Stations, see WTOV-TV, Steubenville, OH.

WJPB-TV, Fairmont (Ch. 35)—75% control, along with WVVW(AM), sold by J. Patrick Beacom to Donn Baer for \$147,000, Beacom retaining 25% (1953 Vol. 10:47, 51). Station left air Feb. 28, 1955 (1955 Vol. 11:9). CP dropped. Beacom, June 7, 1955, got FCC permission to set aside transfer to Baer, in order to take back 70%, bringing his holdings to 94% in return for assuming liabilities, station meanwhile having returned to air (1955 Vol. 11:23, 27). Station left air again in fall of 1955 and dropped CP Dec. 30, 1959 (1956 Vol. 12:2; 13:4; 16:2).

WOWK-TV, Huntington (Ch. 13)—Sold as WHTN-TV to Gateway Communications Inc. for \$7,424,000 by Reeves Telecom (1974). Sold for approximately \$2,000,000 to Reeves Bcstg. & Development Corp. by Cowles Bcstg. Co. (1960 Vol. 16:43, 52). Cowles previously acquired station with WHTN(AM) from S. J. Hyman theatre family for \$638,000 (1956 Vol. 12:18, 25).

WSAZ-TV, Huntington-Charleston (Ch. 3)—Sold to Lee Enterprises Inc. by Capital Cities Bcstg. for \$18,000,000 (1971). Previously sold with WSAZ(AM) as part of package including WJRT, Flint, MI and WJR(AM), Detroit, to Capital Cities for over \$21,000,000 by The Goodwill Stations Inc. Capital Cities subsequently assigned its rights in WJRT to WJRT Inc. (1964 Vol. 4:9, 18, 19, 31). Sold with WSAZ(AM) for \$6,000,000 to WJR, The Goodwill Station Inc., Detroit, by Huntington Herald-Dispatch and Advertiser (1961 Vol. 17:6, 14).

WYVN, Martinsburg (Ch. 60)—Sold to William B. Ewing by Flying A Communications L.P. (David A. Savasten, Trustee) for \$1,650,000 (1994 Vol. 34:9).

WTAP-TV, Parkersburg (Ch. 15)—Sold by Robert E. Richardson, Sherman A. Grimm, et al., to Benedek Bcstg. Corp. for \$2,332,514 (1979 Vol. 19:44). Sold to CMA Communications Inc. for \$300,000 (1974). Previous sale to Broadcasting Services Inc. by Zanesville Publishing for \$579,000 (1967) included WTAP-AM-FM. Purchased by Zanesville Times-Recorder and Signal (majority owner of WHIZ-TV, Zanesville, OH) for \$124,609 from Frank Baer-Howard Chernoff group (1955 Vol. 11:10, 14).

WDTV, Weston-Clarksburg (Ch. 5)—Sold by Broadcast Industries of WV Inc. to Withers Bcstg. Co. of WV Inc. for \$600,000 (1973). Previously sold to Medallion Pictures Corp. (Broadcast Industries of WV) for \$600,000 by J. Patrick Beacom, Thomas P. Johnson & George W. Eby (1966 Vol. 6:34, 35). 50% was sold as WJPB-TV by J. Patrick Beacom for \$100,000 before station got on air, with new owners becoming Beacom, 50%; Johnson, 47.5%; and Eby, 2.5% (1960-62 Vol. 16:8, 13, 16; 17:24; 1:15).

WTRF-TV, Wheeling (Ch. 7)—Paul A. Brissette gained control from Adams Communications, see WHOI, Peoria, IL (1992). For sale of Forward Communications to Wesray Communications & subsequent sale of Forward's TV holdings to Adams Communications, see WSAW-TV, Wausau, WI. Sold with WTRF-FM to Forward Communications Corp. (WSAW-TV, Wausau) for \$7,250,000 (1968 Vol. 8:21). Control acquired by members of Dix family previously 30% owners, and Robert W. Ferguson, 7.1%, who bought out holdings of Wheeling Intelligence and News-Register (30%) and the Bloch family (32.9%) in deal involving nearly \$2,000,000 (1958 Vol. 15:56, 48, 52). In 1959 WTRF-

TV Inc. acquired remaining 8.2% for \$172,000, buying shares donated to various institutions and funds by Thomas M. Bloch & Betty Bloch Harris.

Wisconsin

WXGZ-TV, Appleton (Ch. 32)—Sold to Ace TV Inc. (Carl J. Martin) by Richard D. Ellenburg, Trustee for \$500,000 (1992). Station left air 1993, returned June 3, 1994. Sale to Appleton Acquisition Corp. by Richard D. Ellenburg, Trustee for \$300,000 & assumption of debt was dismissed (1992).

WEAU-TV, Eau Claire (Ch. 13)—Busse Bcstg. proposed sale to Benedek Bcstg. for \$26,350,000 plus \$4,650,000 non-compete covenant, but sale was not consummated (1990 Vol. 30:13). Busse Bcstg. Corp. purchased station for \$25 million plus assumption of liabilities from Gillett Group Inc. (1987 Vol. 27:40). Sold with WLUC-TV, Marquette, MI; KTVO, Ottumwa, IA-Kirksville, MO; WKOR, Rochester, NY; WLUX-TV, Green Bay, WI; WAPP(AM), Chippewa Falls, WI; KBIZ(AM), Ottumwa, IA to Gillett Group Inc. for \$65 a share (1983-84). Control sold to Appleton (WI) Post-Crescent Publishing Co. by Central Bcstg. Co. for \$2,100,000 (1962 Vol. 2:4, 21).

WQOW-TV, Eau Claire (Ch. 18)—See WKOW-TV, Madison, WI.

WBAY-TV, Green Bay (Ch. 2)—For sale of station by Nationwide Communications Inc. to Young Bcstg. Inc., see WATE-TV, Knoxville, TN (1994 Vol. 34:40). Previously sold to Nationwide Communications Inc. by Norbertine Fathers for \$5,737,121 (1974 Vol. 15:3).

WFRV-TV, Green Bay (Ch. 5)—For sale to CBS by Midwest Communications Inc. (1992), see WCCO-TV, Minneapolis, MN. Sold with WJMN-TV, Escanaba, MI to Midwest-Radio TV Inc. for \$18,700,000 when Orion Bcstg. was acquired by Cosmos Bcstg. Co. (1981 Vol. 21:4). Sold for \$1,600,000 to WAVE Inc. (Orion) by S. N. Pickard and associates (1960-61 Vol. 16:49; 17:2). Control of CP acquired by S. N. Pickard group, operators of WNAM-TV, Neenah-Appleton-Menasha (Ch. 42), which dropped UHF operation in order to go on Ch. 5 in Green Bay; WFRV group retaining part interest (1954-55 Vol. 10:49; 11:9, 17, 21).

WGBA, Green Bay (Ch. 26)—For sale to Arias Telecommunications, see WLAX, La Crosse, WI. Proposed sale from Family Group to Krypton Corp. was never consummated. Ian N. Wheeler acquired station & CP for Ch. 25, La Crosse (WLAX) for \$2,575,000 & assumption of debt (1985). Wheeler subsequently sold 80% interest in both to Edward R. Ponger, et al., for \$500,000 (1986).

WLUC-TV, Green Bay (Ch. 11)—Burnham Bcstg. Co. proposed sale of station to SF Broadcasting (Savoy Pictures Entertainment & Fox Television Stations) for \$38,000,000. NBC filed at FCC against deal and SF Bcstg. withdrew. Same partners have restructured as SF Multistations in effort to buy station from Burnham at same price (1994 Vol. 34:31, 35, 40, 42, 43). Previously sold to Burnham Bcstg. Co. for \$15,750,000 plus assumption of debts by Gillett Group following Gillett's purchase of Post Corp. For sale to Gillett Group, see

WEAU-TV, Eau Claire, WI. Sold with WLUC-TV, Marquette, MI to Post Corp. for \$3,000,000 by M & M Bcstg. Co. (1964-65 Vol. 4:41; 5:2). Previously 75% of TV and WMAM(AM) acquired by Morgan Murphy interests for \$211,764, plus assumption of \$360,000 obligations, from W. E. Walker & Joseph D. Mackin, who retained 5% each under new corporate organization (1957-58 Vol. 13:52; 14:2, 12). After rehearing FCC issued final decision reaffirming grant. TV call letters before sale were WMBV-TV (1958-59 Vol. 14:20; 15:4).

WHKE, Kenosha (Ch. 55)—Sale to Lab Partners (Dewayne Adamson) from Le Sea Bcstg. Corp. for \$1,350,000 granted by the FCC but not consummated (1992).

WKBT, La Crosse (Ch. 8)—For sale to Young Bcstg. by Backe Communications, see WLNS-TV, Lansing, MI. Backe Communications bought station with WJIM-TV (now WLNS-TV), Lansing, MI for \$48,000,000 from Gross Telecasting (1984 Vol. 24:12). Sold by WKBH Television (La Crosse Tribune, Dahl family, et al.) to Gross Telecasting (WJIM-TV, Lansing, Mich.) for \$4,900,000 (1969 Vol. 9:24). Previously had requested assignment of license to Lamb Communications (WICU-TV, Erie) for \$5.7 million (1969 Vol. 9:3).

WLAX, La Crosse (Ch. 25)—Family Group sold station, WGBA, Green Bay, WI & CP for WEUX (Ch. 48), Chippewa Falls, WI to Arias Telecommunications (Donald E. & Carl J. Clark) for \$7,600,000 (1991). Family Group proposed to sell station, WGBA, Green Bay, WI & CP for WEUX, Chippewa Falls, WI, to Krypton Bcstg. (C. E. Feltner Jr.) for \$7,000,000, but the sale was not consummated (1989 Vol. 29:11).

WXOW-TV, La Crosse (Ch. 19)—See WKOW-TV, Madison.

WKOW-TV, Madison (Ch. 27)—Sold with WQOW-TV, Eau Claire; WXOW-TV, La Crosse & WAOW-TV, Wausau to Sharad Tak by Liberty Bcstg. for \$22,000,000 (1984-85 Vol. 24:43). Sold by Horizons Communications Corp. with WXOW-TV, La Crosse & WAOW-TV, Wausau to Liberty Television Inc. for \$8,000,000 (1978 Vol. 18:24). Previously sold with WXOW-TV & WAOW-TV to Horizons Communications Corp. for approx. \$3 million by Joseph L. Floyd, N. L. Bertson & Edmund R. Ruben (1970 Vol. 10:37). Sold with WKOW(AM) for \$925,000 to Mid-continent Bcstg. Co. by Monona Bcstg. Co. (1960 Vol. 16:24, 26, 30).

WMTV, Madison (Ch. 15)—Control transferred to Paul A. Brissette by Adams Communications, see WHOI Peoria, IL (1992). For sale of Forward Communications to Wesray Corp. & subsequent sale to Adams Communications, see WSAW-TV, Wausau, WI. Sold to Wisconsin Valley TV Corp. (Forward Television) for \$194,000 plus some \$250,700 in obligations by Lee P. Loomis (1963 Vol. 3:21). Lee P. Loomis Group acquired station for \$399,333 (\$288,333 representing indebtedness), plus option on buildings and land from WTUJ Inc. interests (1958 Vol. 14:10, 14). Previous owner, Gerald A. Bartel founding family, sold station for \$550,000, including \$200,000 option on real estate, to WMTV Inc., 50% owned by WTUJ, Miami, and pres. Mitchell Wolfson, 25% by Lee Ruwitch, WTUJ exec. v.p., and 25% by WMAY(AM), Springfield, IL (1957 Vol. 13:22).

WCGV-TV, Milwaukee (Ch. 24)—Sold by ABRY Communications to Sinclair Broadcast Group Inc. for \$29,500,000 (1994). See also WTTD, Birmingham, AL. For previous sales to HR Bcstg. & ABRY Communications, see WTTD, Birmingham, AL. 46% interest sold to Byron H. Laskey by Edgewater Investments Corp. for \$1,000,000 giving Laskey 66% (1984).

WDJT-TV, Milwaukee (Ch. 58)—Sold by Milwaukee TV 58 Inc. to Weigel Bcstg. Co. (Howard Shapiro, principal, WCUI-TV, Chicago) for \$100,000 (1988).

WISN-TV, Milwaukee (Ch. 12)—Purchased by Hearst Corp. for \$2,000,000 (about \$900,000 cash, remainder assumption of obligations and liabilities). Selling group was headed by L. F. Gran, Paul A. Pratt & Loron Thurwachter (1955 Vol. 11:2, 5, 10).

WITI-TV, Milwaukee (Ch. 6)—For reorganization as SCI Television Inc. see WJBK-TV Detroit, MI. For sale to Gillett Communications see WSBK-TV, Boston, MA. For previous sale to KKR Assoc. see KNSD, San Diego, CA. Sold to Storer Bcstg. Co. for \$4,462,500 by Independent Television Inc., headed by Sol J. Kahn. Storer turned in CP for WWE, Wilmington-Philadelphia under multiple-ownership rule (1958 Vol. 14:34, 35, 42, 46).

WCAN-TV, Milwaukee (Ch. 24)—CP for off-air station sold to Field Communications by Lou Poller, who received \$35,000 for expenses in maintaining CP after station went dark in 1955 (1966 Vol. 6:35, 52). CBS in 1955 purchased WCAN-TV plant for \$650,000 (1955 Vol. 10:43, 47; 11:3).

WVCY-TV, Milwaukee (Ch. 30)—CBS offered \$10 million for station to VCY/American Communications in 1994 (Vol. 34:40) but bid was rejected.

WVTV, Milwaukee (Ch. 18)—Gaylord Broadcasting Co. proposes sale to Glencalm Ltd. (Edwin L. Edwards Sr.) for \$9,500,000 (1994). Sold as WUHF to WKY TV System Inc. (Gaylord Bcstg. Co.) for \$650,000 by WXIX Inc. (1965-66 Vol. 5:45; 6:13). Previously, 51% sold by the Gene Posner family to Bernard and Harold Sampson to bring each Sampson's holdings from 20% to 45.5%, for \$1 and considerations (1952 Vol. 2:26). Sold as WXIX to Gene Posner and associates for \$50,000 by CBS after latter took station off air (1959 Vol. 15:14, 16, 19). CBS acquired outlet from Bartell family for \$350,000 in Oct. 1954 when it operated as WOKY-TV on Ch. 18. CBS also purchased physical facilities of WCAN-TV (Ch. 25) for \$650,000 from Lou Poller group (1955 Vol. 10:43, 47; 11:3).

WJFW-TV, Rhinelander (Ch. 12)—Distress sale as WAEO-TV by Alvin E. O'Konski to Seaway Communications (a minority-owned company) for \$912,588 approved by FCC April 20, 1979 (1979 Vol. 19:16).

WSCO, Suring (Ch. 14)—Northeastern Wisconsin Christian Television Inc. sold station to Wisconsin Voice of Christian Youth for token \$1 & assumption of debt (1986). Station went dark in July 1987, resumed operation Dec. 1988.

WAOW-TV, Wausau (Ch. 9)—For sale to present owner, see WKOW-TV, Madison, WI. CP sold as WCWT for \$34,439 to Mid-

continent Bcstg. Co. by Central Wisconsin TV Inc. (1964 Vol. 4:31). For sale to Liberty Television Inc., see WKOW-TV, Madison, WI.

WSAW-TV, Wausau (Ch. 7)—Control was transferred to Paul A. Brissette by Adams Communications, see WHOI, Peoria, IL (1992). Forward Communications (Wesray Corp.) sold its TV holdings (WHOI, Peoria, IL; KOSA-TV, Odessa, TX; WTRF-TV, Wheeling, WV; WMTV, Madison & WSAW-TV, Wausau, WI) to Adams Communications Corp. for \$126.5 million (1987 Vol. 27:22, 42). Forward Communications, owner of WHOI (Ch. 19), Peoria, IL; KCAU-TV (Ch. 9), Sioux City, IA; KOSA-TV (Ch. 7), Odessa, TX; WTRF-TV (Ch. 7), Wheeling, WV; WMTV (Ch. 15), Madison, WI; WSAW-TV (Ch. 7), Wausau, WI; 4 AM-FM combinations & Marshfield (WI) New Herald was sold to Wesray Communications Inc. for approx. \$95 million (1984-85 Vol. 23:44; 25:1).

Wyoming

KGWC-TV, Casper (Ch. 14)—Stauffer Communications is being sold to Morris Communications for approx. \$275,000,000. See KCOY-TV, Santa Maria, CA for more details (1994 Vol. 34:32). Rocky Mountain Communications Network Inc. sold station as KCWY-TV with KWWY (TV), Rock Springs (KGWR-TV) & KOWY (TV), Lander-Riverton (KGWL-TV), WY to Stauffer Communications Inc. for \$2,500,000 & covenant not to compete (1986 Vol. 26:23).

KFNB, Casper (Ch. 20)—Sold by Mark R. Nalbano, receiver to WyoMedia Corp. (Marvin Gussman) for undisclosed amount (1991-92). Sold as KKWY-TV to First National Entertainment Corp. (Irving Brand, Allen Gelbard, et al.) by A. J. Stanton Jr., et al., for \$121,000 & assumption of debt but sale was not consummated (1986). Station left air in 1989, resumed operation in 1990.

KTWO-TV, Casper (Ch. 2)—For sale to Eastern Bcstg. Corp., see KAAL, Austin, MN (1994 Vol. 34:26). Harriscopie sold station & KULR-TV, Billings, MT to Wooster Republican Printing Co. for \$12,200,000 (1986 Vol. 26:45). Harriscopie increased holdings from 60% to 100% by purchasing 40% for \$400,000 from Television Properties (1964 Vol. 4:26, 29). Television Properties acquired its interest from Benjamin Berger for \$18,000; Television Properties was owned by his son L. S. Berger. 13 1/3% each sold by Irving B. Harris and Donald P. Nathanson to Harriscopie Inc. for \$12,000. No cash was exchanged because Harris and Nathanson owned 50% and 20% respectively, at that time of Harriscopie. KTWO (AM) was included in all transactions (1962).

KGWN-TV, Cheyenne (Ch. 5)—For sale of Stauffer Communications to Morris Communications, see KCOY-TV, Santa Maria, CA (1994). Burke Bcstg. sold station as KYCU-TV with KTVS (TV), Sterling, CO, KSTF (TV), Scottsbluff, NE to Stauffer Communications Inc. for \$11,870,000 (1986 Vol. 26:13). Previously sold with KTVS, Sterling, CO & KSTF, Scottsbluff, NE to Burke Bcstg. for \$8,700,000 plus \$1,000,000 for covenant not to compete (1983). Sold as KFBC-TV by Frontier Bcstg. Co. to Wyneco Communications Inc. (Lamb Communications) for \$3,000,000. Sale included KTVS, Sterling, CO; KSTF, Scottsbluff, NE (1971-72 Vol. 11:47; 12:28).

KKTU, Cheyenne (Ch. 33)—For sale to Eastern Bcstg. Corp., see KAAL, Austin, MN (1994 Vol. 34:26).

KLWY, Cheyenne (Ch. 27)—Sold by Mark R. Nalbano, Receiver to WyoMedia Corp. (Marvin Gussman) for \$100,000 (1992).

KGWL-TV, Lander-Riverton (Ch. 5)—For sale to Stauffer Communications as KOWY (1986) and Morris Communications purchase of Stauffer Communications (1994), see KGWC-TV, Casper, WY.

KFNE, Lander-Riverton (Ch. 10)—First National Entertainment Corp. bought station as KPWY-TV from David Antoniak, et al., for approx. \$66,000 & assumption of \$795,000 debt but sale was not consummated (1986). Antoniak, et al., gained control of Hi Ho Bcstg. Corp. from Francis D'Addario, et al., 1984. Sold as KWRB-TV by Chief Washakie TV to Hi Ho Bcstg. Corp. for \$700,000 (1979 Vol. 19:26). Station left air in 1987. License renewal was challenged in 1988 and CP for Ch. 10 was granted to First National Bcstg. Corp. in 1991. Resumed operation April 7, 1991.

KFNR, Rawlins (Ch. 11)—Sold as KRWY by Michael A. Cantu & Continental Communications Systems Inc. to First National Entertainment Corp. for \$1,300,000 (1986). Sale was not consummated. Station went dark in 1988. License renewal was challenged in 1988 and CP for Ch. 11 was granted to First National Bcstg. Corp. in 1990. Began operation April 7, 1991.

KGWR-TV, Rock Springs (Ch. 13)—For latest sale and previous sale as KWWY see KGWC-TV, Casper, WY. Cottonwood Telecasting Inc. sold station to Chrysostron Corp. for \$150,000 (1982). Previously sold by Western Bcstg. Inc. to Strang Telecasting Inc. for \$295,680 but sale was not consummated (1979).

Guam

KUAM-TV, Guam (Ch. 8)—Sold by Pacific Bcstg. Corp. to Pacific Telestations Inc. for \$650,000 (1977). Previously sold for \$650,000 by Phil Berg to Pacific Bcstg. Corp. (1963-64 Vol. 3:48; 4:16). Prior to that, 5% sold by John P. Heame for \$15,500 to Phil Berg, and 4% sold by William B. Duce for \$100,000 to Berg, bringing Berg's holdings from 45.5% to 54.5% (1962 Vol. 2:34).

Puerto Rico

WELU, Aguadilla (Ch. 32 ETV)—Sold to Healthy Christian Family Media Inc. (Norman O. Gonzales) by Faith That Pleases God Church Corp. for \$500,000 (1992).

WOLE-TV, Aguadilla-Mayaguez (Ch. 12)—Hector Reichard sold his 1/3 interest for \$165,000 to Du Art Film Labs Inc. (1963).

WVEO, Aguadilla (Ch. 44)—Seglars Iglesia Catolica Inc. sold off-air station to Pedro Roman-Collazo for \$600,000 (1990 Vol. 30:43, 45). James C. Leake proposed to acquire station from Seglars Iglesia Catolica Inc. for \$250,000 but sale was not consummated (1987). Purchased by

Seglars Iglesia Catolica Inc. for \$600,000 (1985).

WCCV-TV, Arecibo (Ch. 54)—Asociacion Evangelistica Cristo Viene Inc. (Jose J. Avila, et al.) purchased station as WATX-TV for \$197,000 (1989). Southwestern Bcstg. Corp. (Pedro Roman-Collazo) purchased station for \$145,000 from Francisco Velazquez-Estremera (1988).

WLII, Caguas (Ch. 11)—Sold with WSUR-TV, Ponce by TeleOnce to Estrella Brillante Ltd. (Malrite Communications & Lucas Tomas Muniz) for assumption of liabilities (1991). Proposed sale by Anne P. Jones, Trustee, to Timothy S. Brumlik for \$11,767,189 (including WSUR-TV Ponce) was dismissed (1988 Vol. 28:51; 29:3). Sold as WKBM-TV to Telepictures Corp., et al., with WSUR-TV, Ponce for \$6,125,000 (1984-85 Vol. 23:52).

WPRV-TV, Fajardo (Ch. 13)—Sale of off-air station by WPRV-TV Inc., Debtor-in-Possession to The Catholic Apostolic & Roman Church in Puerto Rico for \$1,500,000 has been granted, but not yet consummated (1994).

WTRA, Mayaguez (Ch. 16)—For sale to Aerco Bcstg. Corp. & earlier sale to Century Telecast Corp., see WRWR-TV, San Juan, PR.

WKPV, Ponce (Ch. 20)—Hurricane Hugo forced station from air in 1989, and Multi-Media Television sold station along with WSJN-TV San Juan & WJWN-TV San Sebastian, PR to Interstate General Properties L.P. for \$1,500,000 plus consulting agreement & non-compete covenant (1994).

WSTE, Ponce (Ch. 7)—Malrite Communications sold station to Jerry B. & Esther M. Hartman for \$6,000,000 (1991). Malrite Bcstg. acquired station as WLUZ-TV from L. T. Muniz for \$1,233,333, 20% interest & \$72,000 for agreement not to compete (1985). Sold as WRIK-TV by United Artists Bcstg. to Tele-Luz de Washington Inc. (Lucas Tomas Muniz) for \$1,800,000 (1978). 80.1% sold to United Artists Bcstg. for \$6.1 million by Pres. Alfredo de Arellano who retained 19.9% which UA had option to purchase after 4 years for \$1.5 million or certain multiple of station profits (1969 Vol. 9:31). Previously 36.6% sold for \$338,919 increasing holdings of Alfredo C. Ramirez de Arellano del Valle from 25% to 61.67% (1964 Vol. 5:1). Later his holdings increased to 82.23%.

WSUR-TV, Ponce (Ch. 9)—See WLII, Caguas, PR.

WTIN, Ponce (Ch. 14)—Sale by Hector Nicolau to Pedro Roman-Collazo for \$400,000 approved but never consummated (1988-1990 Vol. 30:43, 45).

WAPA-TV, San Juan (Ch. 4)—Control of station was assumed by General Electric Capital Corp. (1990). For sale of SFN Companies, see WFTV, Orlando, FL. For sale of Western Bcstg., see WJBF (TV), Augusta, GA. Western Bcstg., 50% owner of Puerto Rico Bcstg. Inc. acquired remaining 50% from Price Industries Corp. for \$15,500,000 (1980). Sold by Screen Gems Inc. to Puerto Rico Bcstg. Inc. for \$11,350,000 (1976 Vol.

Sales & Transfers—Puerto Rico

15:52). Sold along with 1/3 interest in WDLE-TV, Aguadilla, PR (Ch. 12) for \$1,800,000 to WAPA Bcstg. Corp., controlled by Screen Gems Inc. (Columbia Pictures subsidiary) by Winston-Salem Bcstg. Co. and the Goar Mestre family (1961 Vol. 17:37). Winston-Salem acquired 80% of WAPA-TV for \$320,000, plus \$431,733 in obligations from Jose Ramon Quinones and two minority owners—the Mestre family retaining its 20% interest (1957 Vol. 13:13, 14, 18).

WKAQ-TV, San Juan (Ch. 2)—TPR Television Inc. (Cohen, Cassara & Co.) proposed to purchase station and related production facilities for \$160,000,000 including consulting agreement from Telemundo Group, but sale was not consummated (1989 Vol. 28:26, 47). For sale to Reliance Capital Group, see KSBW, Salinas-Monterey, CA. Sold to Blair Bcstg. by Telemundo Inc. for \$55,000,000 (1983).

□ **WRWR-TV, San Juan (Ch. 30)**—Bay Bcstg. Inc. (Dr. Carlos J. Lastra-Gonzales, trustee) proposes sale to Aerco Bcstg. Corp. (Angel E. Roman) for \$500,000 including WTRA, Mayaguez, PR (1994). Sold with WTRA, Mayaguez by Bay Bcstg. Inc. to Century Telecast Corp. (Adolfo Flores, et al.) for \$400,000 plus assumption of debts, but sale was never consummated (1988).

■ **WSJN-TV, San Juan (Ch. 24)**—For sale of dark station to Interstate General Properties L.P., see WKPV, Ponce, PR.

WSJU, San Juan (Ch. 18)—Dr. Carlos J. Lastra-Gonzalez, trustee, sold to International Bcstg. Corp. (Pedro Roman Collazo) for \$1,000,000 & assumption of liabilities (1991). Sold as WTSJ along with CPs for WMGZ, Mayaguez (Ch. 16) & WPSJ, Ponce (Ch. 14) to Radio San Juan (D. Roy Chalk) by Julio Morales Ortiz & Clement L. Littauer

for \$669,825 plus 27,900 shares of Trans-Caribbean Airways (Chalk) stock (to be issued) and assumption of nearly \$250,000 liabilities (1966 Vol. 6:18, 34, 35).

■ **WJWN-TV, San Sebastian (Ch. 38)**—For sale of off-air station to Interstate General Properties L.P., see WKPV, Ponce, PR. Haydee Diaz gained majority control of station from Nayda Nicolau de Colon & Jose Cordero for assumption of liabilities (1987).

Virgin Islands

WBNB-TV, Charlotte Amalie (Ch. 10)—For Worrell sale to Benedek Bcstg., see WIFR, Freeport-Rockford, IL. Sold to Thomas E. Worrell, et al., by District Communications Inc. for \$172,000 plus \$10 non-compete covenant (1980). Sold by Federated

Media Inc. (which was result of stock spin-off of TV Communications Corp.'s broadcast holdings in 1971) to District Communications Inc. for \$991,127 (1973 Vol. 13:48). Sold by Robert E. Moss & associates to TV Communications Corp., cable group owner, for 57,000 shares of stock valued at \$750,100 (1969-70 Vol. 9:16). Station left air in Sept. 1989 following damage by Hurricane Andrew.

WSVI, Christiansted (Ch. 8)—Antilles Bcstg. Corp. sold station to Group 3 Bcstg. Inc. (Commonwealth Enterprises Inc., John A. Meatte, et al.) for \$4,000,000 (1986-87). Sold to Elf Communications Inc. (John A. Lack & Jay Emmett) by Antilles Bcstg. Corp. for \$4,100,000 & \$250,000 for agreement not to compete (1985 Vol. 25:20) but never consummated. Sold by Peoples Bcstg. Corp. to Antilles Bcstg. Corp. for \$375,885 (1977). Sold by Quality Telecasting Corp. to Peoples Bcstg. Corp. for \$650,000 (1973).

Keep your **FACTBOOK** up-to-date all year long ...

TELEVISION & CABLE ACTION UPDATE

Please enter my subscription to:
TELEVISION & CABLE ACTION UPDATE
for one year at \$376 plus \$50 domestic delivery
charge. Foreign subscriptions add \$150 delivery and
handling. Washington, D.C. subscriptions add 5.75%
sales tax to subscription amount.

Please print:

Name

Position or title

Firm

Address

City State Zip Code

Nature of Business

Signature

Note: Prices subject to change without notice.

TELEVISION & CABLE

Factbook

THE AUTHORITATIVE REFERENCE FOR THE TELEVISION, CABLE AND ELECTRONICS INDUSTRIES

EXTRA COPIES

Please send me extra subscriptions of the 1995 Television
& Cable Factbook (set includes the Stations Volume, the Cable
Volume and the TV & Cable Services Volume).

\$425 — 1-9 sets

\$405 — 10 or more sets

Add \$15 delivery per set/Foreign delivery is \$45.

Washington, D.C. subscribers must add 5.75% sales tax on book amount.

ALL ORDERS MUST BE PREPAID.

Please print:

Name

Position or title

Firm

Address

City State Zip Code

Nature of Business

Signature

Note: Prices subject to change without notice.

VIDEO WEEK

Please enter my subscription to **VIDEO WEEK**—
the weekly newsletter devoted to the business of program
sales & distribution for videocassettes, discs, pay TV &
allied new media at \$777 per year, plus \$38 delivery.
Foreign delivery charge is \$80.

Washington, D.C. subscribers must add 5.75% sales tax on subscription amount.

Please print:

Name

Position or title

Firm

Address

City State Zip Code

Nature of Business

Signature

Note: Prices subject to change without notice.

SATELLITE WEEK

The Authoritative News Service for Satellite
Communications and Allied Fields

Please enter my subscription to **SATELLITE WEEK** at \$828
per year, plus \$38 delivery. Foreign delivery charge is \$80.

Washington, O.C. subscribers must add 5.75% sales tax on subscription amount.

Please print:

Name

Position or title

Firm

Address

City State Zip Code

Nature of Business

Signature

Note: Prices subject to change without notice.



NO POSTAGE
NECESSARY
IF MAILED
IN THE
UNITED STATES

BUSINESS REPLY CARD

FIRST CLASS PERMIT NO. 10388 WASHINGTON D.C.

POSTAGE WILL BE PAID BY ADDRESSEE

Warren Publishing, Inc.

2115 Ward Court, N.W.
Washington, D.C. 20037



NO POSTAGE
NECESSARY
IF MAILED
IN THE
UNITED STATES


BUSINESS REPLY CARD

FIRST CLASS PERMIT NO. 10388 WASHINGTON D.C.

POSTAGE WILL BE PAID BY ADDRESSEE

Warren Publishing, Inc.

2115 Ward Court, N.W.
Washington, D.C. 20037



NO POSTAGE
NECESSARY
IF MAILED
IN THE
UNITED STATES

BUSINESS REPLY CARD

FIRST CLASS PERMIT NO. 10388 WASHINGTON D.C.

POSTAGE WILL BE PAID BY ADDRESSEE

Warren Publishing, Inc.

2115 Ward Court, N.W.
Washington, D.C. 20037



NO POSTAGE
NECESSARY
IF MAILED
IN THE
UNITED STATES

BUSINESS REPLY CARD

FIRST CLASS PERMIT NO. 10388 WASHINGTON D.C.

POSTAGE WILL BE PAID BY ADDRESSEE

Warren Publishing, Inc.

2115 Ward Court, N.W.
Washington, D.C. 20037



Low Power Television Stations

As of October 15, 1994

Listings without notation indicate licensees. Asterisk (*) preceding listing indicates construction permit(s). Dagger (†) preceding listing indicates lottery grantee(s). Ownership of Low Power TV Stations follows this section.

Alabama

- Alabaster**—W15AZ, Doris Nell LeGrand. Technical Facilities: 100-w TPO, 6-kw ERP, 187-ft. above ground, 863-ft. above sea level, lat. 33° 14' 07", long. 86° 47' 07". Transmitter: Double Oak Mountain, 2-mi. E of Alabaster. Ownership: Doris Nell LeGrand.
- ***Ashville**—W50BD, John Michael Renda Jr. Phone: 205-362-5394. Technical Facilities: 1000-w TPO, 24.6-kw ERP, 134-ft. above ground, 1253-ft. above sea level, lat. 33° 47' 51", long. 86° 12' 45". Transmitter: Beaver Creek Mountain. Ownership: Renda Broadcasting Network.
- ***Athens**—W28AP, Athens Bcstg. Co. Inc. Technical Facilities: 1000-w TPO, 10.1-kw ERP, 190-ft. above ground, 879-ft. above sea level, lat. 34° 46' 58", long. 86° 55' 59". Transmitter: E of Interstate 65 on Hwy. 72, Athens. Ownership: Athens Broadcasting Co. Inc.
- Berry**—W58CF, Ettie Clark. Phone: 205-932-3648. Technical Facilities: 1000-w TPO, 9.5-kw ERP, 230-ft. above ground, 850-ft. above sea level, lat. 33° 41' 16", long. 87° 33' 55". Transmitter: 2.3-mi. WSW of State Rte. 18 as it crosses the Fayette/Walker County line. Ownership: Ettie Clark.
- Berry**—W63CA, Ettie Clark. Phone: 205-932-3648. Technical Facilities: 1000-w TPO, 9.4-kw ERP, 230-ft. above ground, 850-ft. above sea level, lat. 33° 41' 16", long. 87° 33' 55". Transmitter: 2.3-mi. WSW of State Rte. 18 as it crosses the Fayette/Walker county line. Ownership: Ettie Clark.
- ***Birmingham**—W30BH, Park Bcstg. Co. Technical Facilities: 1000-w TPO, 15.64-kw ERP, 1850-ft. above sea level, lat. 33° 29' 04", long. 86° 48' 25". Transmitter: Red Mountain. Ownership: Park Bcstg. Co.
- Birmingham**—W34BI, Eddie L. Whitehead. Technical Facilities: 1400-w TPO, 26.5-kw ERP, 348-ft. above ground, 1289-ft. above sea level, lat. 33° 27' 37", long. 86° 51' 07". Transmitter: S of 16th Way on Spaulding Ishkooda Rd., Red Mountain. Ownership: Eddie L. Whitehead.
- Birmingham**—W49AY, Glen Iris Baptist School. Technical Facilities: 1000-w TPO, 0.197-kw ERP, 180-ft. above ground, 1201-ft. above sea level, lat. 33° 29' 02", long. 86° 48' 35". Transmitter: 1100 Railroad Ave., Birmingham. Ownership: Glen Iris Baptist School.
- Birmingham**—W62BG, WTTO TV 21 L.P. Technical Facilities: 1000-w TPO, 9.51-kw ERP, 131-ft. above ground, 1089-ft. above sea level, lat. 33° 28' 39", long. 86° 49' 16". Transmitter: 600 Beacon Pkwy. W, Birmingham. Equipment: Emcee transmitter, Bogner antenna. Began Operation: October 8, 1984. Ownership: ABRY Communications. Satellite programming: Main Street TV. Advertising: Yes. Rates: \$1000/30 Sec.; \$5000/Hour. Represented (sales): Seltel Inc. Represented (engineering): Mullaney Engineering Inc. Personnel: Charles B. Rountree, General Manager; Paul Bankston, Director, Sales; Charles Weidman, Local Sales Manager; Theresa McDonald, Community Affairs Director; John Batson, Director, Engineering; Randal Johns, National Sales Assistant; Brenda Rogers, Traffic Manager; Eva Lopez, Director, Programming & Promotion; Eva Lopez, Director, Programming & Promotion; Scott Spence, Production Manager; Rick Blevins, Operations Director; Reginald Green, News Director. Note: Licensed as a translator.
- Birmingham & Bessemer**—W02BV, Video Jukebox Network Inc. Technical Facilities: 10-w TPO, 0.133-kw ERP, 85-ft. above ground, 1037-ft. above sea level, lat. 33° 28' 18", long. 86° 50' 03". Transmitter: 236 Goodwill Crest Rd., Birmingham. Ownership: Video Jukebox Network Inc.
- ***Cullman**—W52BJ, First Cullman Bcstg. Inc. Phone: 205-734-5632. Technical Facilities: 972-w TPO, 18-kw ERP, 1027-ft. above sea level, lat. 34° 10' 17", long. 86° 50' 39". Requests modification of CP for change to 1000-w TPO, 18.5-kw ERP. BMTPL-JE0415YZ. Transmitter: 501 2nd Ave. SW, Cullman. Ownership: First Cullman Bcstg. Inc.
- Decatur**—W43BE, Charlie J. Ezell. Technical Facilities: 100-w TPO, 1.78-kw ERP, 755-ft. above sea level, lat. 34° 32' 23", long. 87° 02' 29". Transmitter: 2632 Chapel Hill Rd. Equipment: TTC transmitter, Scala antenna. Began Operation: March 10, 1994. Ownership: Charlie J. Ezell. Satellite programming: FamilyNet.
- Dothan**—W41BN, Trinity Bcstg. Network Inc. Phone: 714-832-2950. Technical Facilities: 1000-w TPO, 19.1-kw ERP, 400-ft. above ground, 666-ft. above sea level, lat. 31° 14' 36", long. 85° 21' 18". Holds CP for change to Ch. 41, 17.3-kw ERP, 312-ft. above ground, lat. 31° 13' 39", long. 85° 21' 10". Transmitter to W of intersection of Burdeshaw St. & Beverly Rd. BPTTL-920214ED. Transmitter: Old Web Rd. Ownership: Trinity Broadcasting Network Inc.
- Elsanor**—W08DC, Whisper Bcstg. Co. Technical Facilities: 10-w TPO, 0.241-kw ERP, 197-ft. above ground, 312-ft. above sea level, lat. 30° 32' 48", long. 87° 34' 50". Requests modification of CP for change to 59-ft. above ground, 187-ft. above sea level. BMTVL-930510JJ. Transmitter: Approx. 656-ft. SSE of the intersection of U.S. Rte. 90 & State Rd. 87. Began Operation: November 29, 1993. Ownership: Whisper Bcstg. Co.
- ***Eufaula**—W15BL, Robert E. & Rosalie T. Dettie. Phone: 408-426-7222. Technical Facilities: 100-w TPO, 0.74-kw ERP, 305-ft. above ground, 617-ft. above sea level, lat. 31° 54' 30", long. 85° 09' 51". Transmitter: Fort Browder Rte. Ownership: Robert E. & Rosalie T. Dettie.
- ***Eufaula**—W17BP, Ruth D. Jones. Phone: 205-249-0842. Technical Facilities: 74-w TPO, 0.3-kw ERP, 305-ft. above ground, 617-ft. above sea level, lat. 31° 54' 30", long. 85° 09' 51". Transmitter: Fort Browder Rte. Ownership: Ruth D. Jones.
- ***Eufaula**—W19BU, Ruth D. Jones. Phone: 205-249-0842. Technical Facilities: 74-w TPO, 0.3-kw ERP, 305-ft. above ground, 617-ft. above sea level, lat. 31° 54' 30", long. 85° 09' 51". Transmitter: Fort Browder Rte. Ownership: Ruth D. Jones.
- ***Eufaula**—W30BD, Samuel M. Mims Jr. Technical Facilities: 100-w TPO, 0.30-kw ERP, 617-ft. above sea level, lat. 31° 54' 30", long. 85° 09' 51". Transmitter: Fort Browder Rte. Ownership: Samuel M. Mims Jr.
- ***Eufaula**—W33BJ, Lyn Guin. Phone: 916-441-0653. Technical Facilities: 100-w TPO, 0.3-kw ERP, 305-ft. above ground, 617-ft. above sea level, lat. 31° 54' 30", long. 85° 09' 51". Transmitter: Fort Browder Rte. Ownership: Lyn R. Guin.
- ***Eufaula**—W50BU, Dean B. Fricke. Phone: 216-847-6866. Technical Facilities: 100-w TPO, 0.3-kw ERP, 305-ft. above ground, 617-ft. above sea level, lat. 31° 54' 30", long. 85° 09' 51". Transmitter: Fort Browder Rte. Ownership: Dean B. Fricke.
- ***Eufaula**—W56CW, James & Linda Jones. Technical Facilities: 100-w TPO, 1.105-kw ERP, 617-ft. above sea level, lat. 31° 51' 30", long. 85° 09' 51". Transmitter: Fort Browder Rte. Ownership: James & Linda Jones.
- ***Eufaula**—W63BW, Kenneth A. Frost. Technical Facilities: 300-w TPO, 0.74-kw ERP, 617-ft. above sea level, lat. 31° 54' 30", long. 85° 09' 51". Transmitter: Fort Browder Rte. Ownership: Kenneth A. Frost.
- ***Eufaula**—W65CM, Paul John Crane Sr. Technical Facilities: 300-w TPO, 0.74-kw ERP, 617-ft. above sea level, lat. 31° 54' 30", long. 85° 09' 51". Transmitter: Fort Browder Rte. Ownership: Paul John Crane Sr.
- Florence**—W03AW, Benny Carle Bcstg. Phone: 205-764-8170. Fax: 205-764-1240. Studio: 525 E. Tennessee St., Florence, AL 35631. Technical Facilities: 10-w TPO, 0.018-kw ERP, 263-ft. above ground, 804-ft. above sea level, lat. 34° 48' 11", long. 87° 40' 14". Transmitter: 525 E. Tennessee, corner of E. Tennessee & Cherry Sts. Equipment: Acrodyne transmitter, Scala antenna. Satellite earth stations: Beta, 3.8-meter; Zenith, 3.8-meter. Panasonic; Zenith; Uniden receivers. Began Operation: April 1, 1986. Ownership: Benny Carle Bcstg. Satellite programming: Channel America; International TV Network; Main Street TV. Advertising: Yes. Represented (legal): John Mullaney & Assoc. Personnel: Benny Carle, General Manager; Paul Kelly, Chief Engineer.
- Florence**—W05BB, Benny Carle Bcstg. Phone: 205-764-1240. Studio: 201 N. Pine St., Florence, AL 35631. Technical Facilities: 10-w TPO, 0.018-kw ERP, 259-ft. above ground, 801-ft. above sea level, lat. 34° 48' 11", long. 87° 40' 14". Transmitter: 525 E. Tennessee St. Equipment: Acrodyne transmitter, Scala antenna. Began Operation: April 1, 1986. Ownership: Benny Carle Bcstg. Personnel: See W03AW, Florence.
- Greensboro**—W03BF, Dennis Adams. Technical Facilities: 10-w TPO, 0.0043-kw ERP, 174-ft. above ground, 530-ft. above sea level, lat. 32° 43' 56", long. 87° 34' 47". Transmitter: Approx. 1.5-mi. N of Greensboro. Ownership: Dennis Adams.
- Gulf Shores**—W66BY, Christian Brotherhood Bcstg. Technical Facilities: 100-w TPO, 0.47-kw ERP, 187-ft. above sea level, lat. 30° 32' 48", long. 87° 34' 50". Transmitter: Approx. 656-ft. SSE of intersection of U.S. Rte. 90 & State Rte. 87, Elsanor. Began Operation: November 29, 1993. Ownership: Christian Brotherhood Broadcasting.

Low Power TV Stations—Alabama

- *Huntsville—W38BQ**, Three Angels Bcstg. Network Inc. Phone: 618-627-4651. Fax: 618-627-2726. Studio: State Rte. 34, Thompsonville, IL 62890. Technical Facilities: 1000-w TPO, 13.6-kw ERP, 883-ft. above sea level, lat. 34° 41' 28", long. 86° 43' 36". Transmitter: N of Joe Wheeler Rd., 0.62-mi. W of Sheton Rd. Equipment: Acrodyne transmitter; Jampro antenna. Satellite earth station: DH Satellite; M/A-Com receivers. Ownership: Three Angels Broadcasting Network Inc. Personnel: Moses Primo, General Manager; Clarence Larson, Chief Engineer; Linda Shelton, Program Director.
- Jasper—W23AK**, WMTY Inc. Technical Facilities: 100-w TPO, 0.879-kw ERP, 98-ft. above ground, 499-ft. above sea level, lat. 33° 48' 04", long. 87° 06' 42". Holds CP for change to 1000-w TPO, 7.83-kw ERP, 690-ft. above sea level. BP TTL-930401UZ. Transmitter: Off U.S. Hwy. 78, Argo. Ownership: WMTY Inc.
- Jasper—W55BJ**, Video Image Productions Inc. Phone: 205-387-8320. Studio: 509 W. 19th St., Jasper, AL 35502. Technical Facilities: 1000-w TPO, 5.7-kw ERP, 528-ft. above ground, 988-ft. above sea level, lat. 33° 50' 53", long. 87° 18' 22". Transmitter: 7th St. NW, Bankhead tower. Satellite earth stations: ChannelMaster; M/A-Com. receivers. Began Operation: August 27, 1988. Ownership: Video Image Productions Inc. Personnel: Charles D. Baker, President; Lanny R. Capps, General Manager.
- *Mobile—W50BI**, Robert T. James. Technical Facilities: 1000-w TPO, 48-kw ERP, 299-ft. above sea level, lat. 30° 44' 14", long. 88° 08' 02". Transmitter: 2402 Wolfridge Rd. Ownership: Robert T. James.
- Mobile—W52BF**, South East LPTV Inc. Phone: 813-573-0339. Technical Facilities: 2000-w TPO, 23.3-kw ERP, 456-ft. above ground, 467-ft. above sea level, lat. 30° 41' 33", long. 88° 02' 33". Transmitter: 107 St. Francis St., Mobile. Ownership: Southeast LPTV License Inc.
- *Montgomery—W05BS**, Video Jukebox Network Inc. Technical Facilities: 10-w TPO, 0.04-kw ERP, 131-ft. above ground, 344-ft. above sea level, lat. 32° 22' 07", long. 86° 18' 26". Transmitter: Hilltop Arms Apartments, 600 Montgomery St. Ownership: Video Jukebox Network Inc.
- Montgomery—W14BV**, Frazer Memorial United Methodist Church. Phone: 205-272-8622. Fax: 205-277-5999. Technical Facilities: 1000-w TPO, 6.2-kw ERP, 500-ft. above ground, 679-ft. above sea level, lat. 32° 24' 11", long. 86° 11' 48". Transmitter: WLWI-FM tower, 1.3-mi. NE of Wares Ferry Rd. as it crosses CSX RR tracks. Equipment: TTC transmitter; Andrew antenna. Satellite earth station: 10-meter receiver. Ownership: Frazer Memorial United Methodist Church. Represented (engineering): Kevin Fisher. Represented (legal): May & Dunne, Chartered.
- Montgomery—W39AY**, Sunbelt Media Group Inc. Technical Facilities: 4.2-kw ERP, 755-ft. above ground, 928-ft. above sea level, lat. 32° 22' 04", long. 86° 15' 43". Transmitter: 3251 Harrison Rd. Ownership: Sunbelt Media Group Inc.
- *Montgomery—W65CO**, Frazer Memorial United Methodist Church. Phone: 205-272-8622. Technical Facilities: 1000-w TPO, 13.5-kw ERP, 500-ft. above ground, 679-ft. above sea level, lat. 32° 24' 11", long. 86° 11' 48". Transmitter: WLWI-FM tower, 7-mi. NE of Intersection of Wares Ferry Rd. & CSX RR. Ownership: Frazer Memorial United Methodist Church.
- *Moody—W38BU**, John Michael Renda Jr. Phone: 205-362-5394. Technical Facilities: 1000-w TPO, 30.9-kw ERP, 87-ft. above ground, 1207-ft. above sea level, lat. 33° 33' 50", long. 86° 28' 34". Transmitter: Karr Mountain, 1-mi. S of intersection of Kelly Creek Rd. & I-20, near Brompton. Ownership: Renda Broadcasting Network.
- Scottsboro—W64BJ**, Trinity Bcstg. Network Inc. Phone: 714-832-2950. Technical Facilities: 1000-w TPO, 10.6-kw ERP, 151-ft. above ground, 1509-ft. above sea level, lat. 34° 35' 22", long. 85° 59' 31". Transmitter: 0.8-mi. NW of junction of State Rtes. 71 & 35, near Scottsboro. Ownership: Trinity Broadcasting Network Inc.
- *Selma—W16BB**, Linda C. Jones. Phone: 205-245-6115. Technical Facilities: 1000-w TPO, 0.9-kw ERP, 298-ft. above ground, 482-ft. above sea level, lat. 32° 20' 02", long. 87° 12' 39". Requests modification of CP for change to 500-w TPO, 1.93-kw ERP, 663-ft. above sea level, lat. 32° 20' 31", long. 87° 11' 42". Transmitter to 3-mi. NE of Oarville. BMP TTL-JF0415CL. Transmitter: Rte. 22, 3.5-mi. W of Beloit. Ownership: Linda C. Jones.
- *Selma—W18BM**, Linda C. Jones. Phone: 205-245-6115. Technical Facilities: 100-w TPO, 0.8856-kw ERP, 300-ft. above ground, 482-ft. above sea level, lat. 32° 20' 02", long. 87° 12' 39". Requests modification of CP for change to 500-w TPO, 1.93-kw ERP, 663-ft. above sea level, lat. 32° 20' 31", long. 87° 11' 42". Transmitter to 3-mi. NE of Oarville. BMP TTL-JF0415CK. Transmitter: Rte. 22, 3.5-mi. W of Beloit. Ownership: Linda C. Jones.
- *Selma—W23BF**, James E. Jones Jr. Technical Facilities: 100-w TPO, 0.9-kw ERP, 298-ft. above ground, 482-ft. above sea level, lat. 32° 20' 02", long. 87° 12' 39". Requests modification of CP for change to 500-w TPO, 1.93-kw ERP, 663-ft. above sea level, lat. 32° 20' 31", long. 87° 11' 42". Transmitter to 3-mi. NE of Oarville. BMP TTL-JF0415CJ. Transmitter: Rte. 22, 3.5-mi. W of Beloit. Ownership: James Jones.
- *Selma—W27BM**, Linda C. Jones. Technical Facilities: 100-w TPO, 0.8856-kw ERP, 300-ft. above ground, 482-ft. above sea level, lat. 32° 20' 02", long. 87° 12' 39". Requests modification of CP for change to 500-w TPO, 1.93-kw ERP, 663-ft. above sea level, lat. 32° 20' 31", long. 87° 11' 42".
- sea level, lat. 32° 20' 31", long. 87° 11' 42". Transmitter to 3-mi. NE of Oarville. BMP TTL-JF0415BZ. Transmitter: Rte. 22, 3.5-mi. W of Beloit. Ownership: Linda C. Jones.
- *Selma—W48BS**, James E. Jones. Phone: 205-249-0842. Technical Facilities: 100-w TPO, 0.89-kw ERP, 298-ft. above ground, 482-ft. above sea level, lat. 32° 20' 02", long. 87° 12' 39". Requests modification of CP for change to 500-w TPO, 1.93-kw ERP, 663-ft. above sea level, lat. 32° 20' 31", long. 87° 11' 42". Transmitter to 3-mi. NE of Oarville. BMP TTL-JF0415CI. Transmitter: Rte. 22, 3.5-mi. W of Beloit. Ownership: James Jones.
- *Selma—W50BV**, Linda C. Jones. Phone: 205-245-6115. Technical Facilities: 100-w TPO, 0.9-kw ERP, 298-ft. above ground, 482-ft. above sea level, lat. 32° 20' 02", long. 87° 12' 39". Requests modification of CP for change to 500-w TPO, 1.93-kw ERP, 663-ft. above sea level, lat. 32° 20' 31", long. 87° 11' 42". Transmitter to 3-mi. NE of Oarville. BMP TTL-JF0415CH. Transmitter: Rte. 22, 3.5-mi. W of Beloit. Ownership: Linda C. Jones.
- Selma—W52BC**, Sonlight Bcstg. Systems Inc. Phone: 205-633-2100. Technical Facilities: 1000-w TPO, 24.8-kw ERP, 486-ft. above ground, 574-ft. above sea level, lat. 32° 21' 40", long. 86° 52' 28". Transmitter: 4.7-mi. NNW of Rte. 80 & Old Town Creek. Began Operation: March 1, 1992. Ownership: Sonlight Bcstg. Systems Inc. Satellite programming: Trinity Bcstg. Network.
- *Selma—W54BW**, Ruth D. Jones. Phone: 205-249-0842. Technical Facilities: 100-w TPO, 0.89-kw ERP, 300-ft. above ground, 482-ft. above sea level, lat. 32° 20' 02", long. 87° 12' 39". Requests modification of CP for change to 500-w TPO, 1.93-kw ERP, 663-ft. above sea level, lat. 32° 20' 31", long. 87° 11' 42". Transmitter to 3-mi. NE of Oarville. BMP TTL-JF0415CG. Transmitter: Rte. 22, 3.5-mi. W of Beloit. Ownership: Ruth D. Jones.
- *Selma—W57CB**, James E. Jones. Phone: 205-249-0842. Technical Facilities: 100-w TPO, 0.9-kw ERP, 298-ft. above ground, 482-ft. above sea level, lat. 32° 20' 02", long. 87° 12' 39". Requests modification of CP for change to 500-w TPO, 1.93-kw ERP, 663-ft. above sea level, lat. 32° 20' 31", long. 87° 11' 42". Transmitter to 3-mi. NE of Oarville. BMP TTL-JF0415CF. Transmitter: Rte. 22, 3.5-mi. W of Beloit. Ownership: James Jones.
- *Selma—W59CJ**, James E. Jones. Phone: 205-249-0842. Technical Facilities: 100-w TPO, 0.885-kw ERP, 298-ft. above ground, 482-ft. above sea level, lat. 32° 20' 02", long. 87° 12' 39". Requests modification of CP for change to 500-w TPO, 1.93-kw ERP, 663-ft. above sea level, lat. 32° 20' 31", long. 87° 11' 42". Transmitter to 3-mi. NE of Oarville. BMP TTL-JF0415CE. Transmitter: Rte. 22, 3.5-mi. W of Beloit. Ownership: James Jones.
- *Selma—W61CM**, James E. Jones Jr. Phone: 205-245-6115. Technical Facilities: 100-w TPO, 0.88-kw ERP, 300-ft. above ground, 482-ft. above sea level, lat. 32° 20' 02", long. 87° 12' 39". Requests modification of CP for change to 500-w TPO, 1.93-kw ERP, 663-ft. above sea level, lat. 32° 20' 31", long. 87° 11' 42". Transmitter to 3-mi. NE of Oarville. BMP TTL-JF0415CD. Transmitter: Rte. 22, 3.5-mi. W of Beloit. Ownership: James Jones.
- *Selma—W63CB**, James E. Jones Jr. Phone: 205-245-0842. Technical Facilities: 100-w TPO, 0.88-kw ERP, 298-ft. above ground, 482-ft. above sea level, lat. 32° 20' 02", long. 87° 12' 39". Requests modification of CP for change to 500-w TPO, 1.93-kw ERP, 663-ft. above sea level, lat. 32° 20' 31", long. 87° 11' 42". Transmitter to 3-mi. NE of Oarville. BMP TTL-JF0415CC. Transmitter: Rte. 22, 3.5-mi. W of Beloit. Ownership: James Jones.
- *Selma—W65CO**, James E. Jones Jr. Phone: 205-245-6115. Technical Facilities: 100-w TPO, 0.89-kw ERP, 300-ft. above ground, 482-ft. above sea level, lat. 32° 20' 02", long. 87° 12' 39". Requests modification of CP for change to 500-w TPO, 1.93-kw ERP, 663-ft. above sea level, lat. 32° 20' 31", long. 87° 11' 42". Transmitter to 3-mi. NE of Oarville. BMP TTL-JF0415CB. Transmitter: Rte. 22, 3.5-mi. W of Beloit. Ownership: James Jones.
- *Selma—W69DA**, James E. Jones Jr. Phone: 205-245-6115. Technical Facilities: 100-w TPO, 0.88-kw ERP, 300-ft. above ground, 482-ft. above sea level, lat. 32° 20' 02", long. 87° 12' 39". Requests modification of CP for change to 500-w TPO, 1.93-kw ERP, 663-ft. above sea level, lat. 32° 20' 31", long. 87° 11' 42". Transmitter to 3-mi. NE of Oarville. BMP TTL-JF0415CA. Transmitter: Rte. 22, 3.5-mi. W of Beloit. Ownership: James Jones.
- *Talladega—W47BS**, John Michael Renda Jr. Phone: 205-362-5394. Technical Facilities: 1000-w TPO, 22.5-kw ERP, 125-ft. above ground, 1683-ft. above sea level, lat. 33° 24' 42", long. 86° 12' 27". Transmitter: Flagpole Mountain, adjacent to Penfroe lookout tower. Ownership: Renda Broadcasting Network.
- *Tuscaloosa—W25BZ**, Channel 17 Associates Ltd. Phone: 205-345-1117. Technical Facilities: 1000-w TPO, 7.7-kw ERP, 320-ft. above ground, 710-ft. above sea level, lat. 33° 09' 36", long. 87° 30' 54". Transmitter: 5455 Jug Factory Rd. Ownership: Channel 17 Associates Ltd.
- *Tuscumbia—W46CF**, Unify Bcstg. Inc. Phone: 601-728-6492. Technical Facilities: 1000-w TPO, 8.7-kw ERP, 181-ft. above ground, 951-ft. above sea level, lat. 34° 37' 40", long. 87° 44' 14". Transmitter: Underwood Mountain, 7-mi. S of Tuscumbia. Ownership: Unify Bcstg. Inc.

Alaska

Akhiok—K09UD, State of Alaska. Phone: 907-269-5744.
 Technical Facilities: 0.06-kw ERP, lat. 56° 56' 43", long. 154° 10' 00".
 Equipment: Television Technology transmitter; Scala antenna.
 Ownership: State of Alaska.

Akiak—K10MV, State of Alaska.
 Technical Facilities: 0.01-kw ERP, lat. 60° 54' 45", long. 161° 13' 00".
 Ownership: State of Alaska.

Akutan—K09RH, State of Alaska.
 Technical Facilities: 10-w TPO, 0.0542-kw ERP, 20-ft. above ground, 60-ft. above sea level, lat. 54° 08' 06", long. 165° 46' 18".
 Transmitter: Alascom Earth Station, Akutan.
 Equipment: Emcee transmitter; Scala antenna.
 Ownership: State of Alaska.

Alakanuk—K08KO, State of Alaska.
 Technical Facilities: 0.056-kw ERP, lat. 62° 41' 03", long. 164° 38' 56".
 Ownership: State of Alaska.

Aleknagik—K13RP, State of Alaska.
 Technical Facilities: 10-w TPO, 0.0514-kw ERP, 20-ft. above ground, 110-ft. above sea level, lat. 59° 17' 05", long. 158° 37' 50".
 Transmitter: Aleknagik Community School, Aleknagik.
 Equipment: Television Technology transmitter; Scala antenna.
 Ownership: State of Alaska.

Allakaket/Alatna—K09QL, State of Alaska.
 Technical Facilities: 10-w TPO, 0.0562-kw ERP, 20-ft. above ground, 420-ft. above sea level, lat. 66° 33' 53", long. 152° 38' 38".
 Transmitter: Alascom Earth Station, Allakaket.
 Equipment: Acrodyne transmitter; Scala antenna.
 Ownership: State of Alaska.

Ambler—K11QI, State of Alaska.
 Technical Facilities: 10-w TPO, 0.056-kw ERP, 20-ft. above ground, 100-ft. above sea level, lat. 67° 05' 16", long. 157° 51' 00".
 Transmitter: Alascom Earth Station, Ambler.
 Equipment: Television Technology transmitter; Scala antenna.
 Ownership: State of Alaska.

Anaktuvuk Pass—K09RS, State of Alaska.
 Technical Facilities: 10-w TPO, 0.0562-kw ERP, 20-ft. above ground, 2085-ft. above sea level, lat. 68° 08' 31", long. 151° 43' 51".
 Transmitter: Alascom Earth Station, Anaktuvuk Pass.
 Equipment: Television Technology transmitter; Scala antenna.
 Ownership: State of Alaska.

Anchorage—K20AG, Alaska Broadcast Television Inc. Phone: 907-337-2020. Fax: 907-333-9851.
 Technical Facilities: 1000-w TPO, 20.7-kw ERP, 62-ft. above ground, 1624-ft. above sea level, lat. 61° 07' 32", long. 149° 42' 46".
 Requests CP for change to 1755-ft. above sea level, lat. 61° 04' 02", long. 149° 44' 36".
 Transmitter to 2-mi. NE of Seward Hwy. as

it crosses Potter Creek, near Anchorage. BPTTL-940412DG.
 Transmitter: 1.08-mi. ESE of Hillside Dr. & Abott Rd. intersection.
 Equipment: Television Technology transmitter; Bogner antenna.
 Satellite earth stations: M/A-Com receivers.
 Began Operation: January 1, 1984.
 Ownership: Alaska Broadcast Television Inc.
 Satellite programming: FamilyNet.
 Represented (legal): May & Dunne, Chartered.
 Personnel: Michael D. Murray, General Manager.

Anchorage—K22AG, Green TV Corp. Phone: 303-674-7047. Fax: 907-344-7817.
 Studio: 6921 Brayton Dr., Suite 221, Anchorage, AK 99514.
 Technical Facilities: 500-w TPO, 13.2-kw ERP, 62-ft. above ground, 1152-ft. above sea level, lat. 61° 09' 53", long. 149° 41' 05".
 Transmitter: End of Basher Rd.
 Equipment: Television Technology transmitter; Kathrein antenna.
 Satellite earth stations: Paraclipse, 5-meter; Beta, 3-meter; Houston Tracker receivers.
 Began Operation: October 18, 1984.
 Ownership: Green TV Corp.
 Satellite programming: Trinity Bcstg. Network.
 Advertising: Yes.
 Personnel: Frank Martin, General Manager.

***Anchorage**—K41DP, Green TV Corp. Technical Facilities: 1000-w TPO, 17.7-kw ERP, 1198-ft. above sea level, lat. 61° 09' 57", long. 149° 41' 02".
 Transmitter: Stockgain Heights.
 Ownership: Green TV Corp.

***Anchorage**—K53CO, The Little TV Station. Technical Facilities: 30.6-kw ERP, lat. 61° 09' 58", long. 149° 41' 08".
 Ownership: The Little TV Station.

Angoon—K09QF, State of Alaska.
 Technical Facilities: 10-w TPO, 0.0536-kw ERP, 20-ft. above ground, 45-ft. above sea level, lat. 57° 30' 03", long. 134° 35' 00".
 Transmitter: Angoon Community School, Angoon.
 Equipment: Television Technology transmitter; Scala antenna.
 Ownership: State of Alaska.

Aniak—K02KY, State of Alaska.
 Technical Facilities: 10-w TPO, 0.0433-kw ERP, 20-ft. above ground, 103-ft. above sea level, lat. 61° 34' 51", long. 159° 32' 49".
 Transmitter: Alascom Earth Station, Aniak.
 Equipment: Television Technology transmitter; Scala antenna.
 Ownership: State of Alaska.

Anvik—K07RE, State of Alaska.
 Technical Facilities: 10-w TPO, 0.0548-kw ERP, 20-ft. above ground, 80-ft. above sea level, lat. 62° 39' 21", long. 160° 12' 11".
 Transmitter: Alascom Earth Station, Anvik.
 Equipment: Television Technology transmitter; Scala antenna.
 Ownership: State of Alaska.

Arctic Village—K09RV, State of Alaska.
 Technical Facilities: 10-w TPO, 0.0536-kw ERP, 20-ft. above ground, 2080-ft. above sea level, lat. 68° 07' 32", long. 145° 32' 10".
 Transmitter: Alascom Earth Station, Arctic Village.
 Equipment: Television Technology transmitter; Scala antenna.
 Ownership: State of Alaska.

Atka—K09RX, State of Alaska.
 Technical Facilities: 10-w TPO, 0.0549-kw ERP, 20-ft. above ground, 80-ft. above sea level, lat. 52° 11' 39", long. 174° 11' 43".
 Transmitter: Alascom Earth Station, Atka.
 Equipment: Television Technology transmitter; Scala antenna.
 Ownership: State of Alaska.

Atkasuk—K04NH, State of Alaska.
 Technical Facilities: 0.04-kw ERP, lat. 70° 28' 10", long. 157° 23' 40".
 Ownership: State of Alaska.

Atkasuk—K09TZ, State of Alaska.
 Technical Facilities: 0.55-kw ERP, lat. 70° 28' 10", long. 157° 23' 40".
 Ownership: State of Alaska.

Barrow—K04KS, State of Alaska.
 Technical Facilities: 10-w TPO, 0.0517-kw ERP, 20-ft. above ground, 78-ft. above sea level, lat. 71° 16' 16", long. 156° 46' 12".
 Transmitter: Alascom Earth Station, Barrow.
 Equipment: Television Technology transmitter; Scala antenna.
 Ownership: State of Alaska.

Beaver—K09QQ, State of Alaska.
 Technical Facilities: 10-w TPO, 0.0555-kw ERP, 20-ft. above ground, 380-ft. above sea level, lat. 66° 21' 33", long. 147° 23' 42".
 Transmitter: Alascom Earth Station, Beaver.
 Equipment: Television Technology transmitter; Scala antenna.
 Ownership: State of Alaska.

Bethel—K15AV, State of Alaska.
 Technical Facilities: 10-w TPO, 0.662-kw ERP, 218-ft. above sea level, lat. 60° 47' 33", long. 161° 46' 22".
 Transmitter: 310 Radio St., Bethel.
 Equipment: Emcee transmitter; Scala antenna.
 Ownership: State of Alaska.

Bethel—K21AO, State of Alaska.
 Technical Facilities: 0.663-kw ERP, 128-ft. above sea level, lat. 60° 47' 33", long. 161° 46' 22".
 Transmitter: 310 Radio St., Bethel.
 Ownership: State of Alaska.

Bettles—K09TE, State of Alaska.
 Technical Facilities: 10-w TPO, 0.052-kw ERP, 20-ft. above ground, 610-ft. above sea level, lat. 66° 54' 25", long. 151° 40' 55".
 Transmitter: Bettles High School.
 Equipment: Television Technology transmitter; Scala antenna.
 Ownership: State of Alaska.

Birch Creek—K09TD, State of Alaska.
 Technical Facilities: 10-w TPO, 0.55-kw ERP, 20-ft. above ground, 450-ft. above sea level, lat. 66° 15' 46", long. 149° 49' 05".
 Transmitter: Birch Creek School.
 Equipment: Television Technology transmitter; Scala antenna.
 Ownership: State of Alaska.

Buckland—K09RI, State of Alaska.
 Technical Facilities: 10-w TPO, 0.053-kw ERP, 20-ft. above ground, 50-ft. above sea level, lat. 65° 58' 46", long. 161° 07' 20".
 Transmitter: Alascom Earth Station, Buckland.
 Equipment: Television Technology transmitter; Scala antenna.
 Ownership: State of Alaska.

Cantwell—K09SI, State of Alaska.
 Technical Facilities: 10-w TPO, 0.052-kw ERP, 50-ft. above ground, 2300-ft. above sea level, lat. 63° 23' 14", long. 148° 52' 42".
 Transmitter: State of Alaska Hwys. Garage, Cantwell.
 Equipment: Television Technology transmitter; Scala antenna.
 Ownership: State of Alaska.

Cape Pole—K13SD, State of Alaska.
 Technical Facilities: 10-w TPO, 0.056-kw ERP, 20-ft. above ground, 50-ft. above sea level, lat. 55° 57' 57", long. 133° 47' 33".
 Transmitter: Cape Pole Commissary, Cape Pole.
 Equipment: Television Technology transmitter; Scala antenna.
 Ownership: State of Alaska.

Chalkyitsik—K09QG, State of Alaska.
 Technical Facilities: 10-w TPO, 0.0562-kw ERP, 20-ft. above ground, 595-ft. above sea level, lat. 66° 39' 01", long. 143° 43' 30".
 Transmitter: Alascom Earth Station, Chalkyitsik.
 Equipment: Acrodyne transmitter; Scala antenna.
 Ownership: State of Alaska.

Chelnok—K02LO, State of Alaska.
 Technical Facilities: 10-w TPO, 0.043-kw ERP, 20-ft. above ground, 40-ft. above sea level, lat. 60° 09' 35", long. 164° 16' 40".
 Transmitter: Alascom Bldg., Chelnok.
 Equipment: Television Technology transmitter; Scala antenna.
 Ownership: State of Alaska.

Chenega—K13VV, State of Alaska.
 Technical Facilities: 10-w TPO, 0.054-kw ERP, 20-ft. above ground, 85-ft. above sea level, lat. 60° 03' 57", long. 148° 00' 47".
 Transmitter: Chenega School, Chenega.
 Ownership: State of Alaska.

Chevak—K02KX, State of Alaska.
 Technical Facilities: 10-w TPO, 0.0438-kw ERP, 20-ft. above ground, 32-ft. above sea level, lat. 61° 31' 36", long. 165° 35' 16".
 Transmitter: Alascom Earth Station, Chevok.
 Equipment: Television Technology transmitter; Scala antenna.
 Ownership: State of Alaska.

Chickaloon—K10MT, State of Alaska.
 Technical Facilities: 0.05-kw ERP, lat. 61° 47' 40", long. 148° 25' 19".
 Ownership: State of Alaska.

Chignik—K07RY, State of Alaska.
 Technical Facilities: 10-w TPO, 0.043-kw ERP, 20-ft. above ground, 45-ft. above sea level, lat. 56° 18' 11", long. 158° 24' 38".
 Transmitter: Alascom site, Chignik.
 Equipment: Television Technology transmitter; Scala antenna.
 Ownership: State of Alaska.

Chignik Lagoon—K09SO, State of Alaska.
 Technical Facilities: 10-w TPO, 0.056-kw ERP, 20-ft. above ground, 50-ft. above sea level, lat. 56° 18' 30", long. 158° 32' 11".
 Transmitter: Chignik Lagoon Community School, Chignik Lagoon.
 Equipment: Television Technology transmitter; Scala antenna.
 Ownership: State of Alaska.

Low Power TV Stations—Alaska

- Chignik Lake**—K02MR, State of Alaska.
 Technical Facilities: 10-w TPO, 0.043-kw ERP, 20-ft. above ground, 50-ft. above sea level, lat. 56° 15' 21", long. 158° 45' 49".
 Transmitter: Community Hall, Chignik Lake.
 Ownership: State of Alaska.
- Chistochina**—K07QZ, State of Alaska.
 Technical Facilities: 10-w TPO, 0.053-kw ERP, 55-ft. above ground, 1955-ft. above sea level, lat. 62° 35' 33", long. 144° 38' 47".
 Transmitter: Postie's Lodge, Tok Cutoff Hwy., Chistochina.
 Equipment: Acrodyne transmitter, Scala antenna.
 Ownership: State of Alaska.
- Chitina**—K13SB, State of Alaska.
 Technical Facilities: 10-w TPO, 0.056-kw ERP, 20-ft. above ground, 970-ft. above sea level, lat. 61° 31' 05", long. 144° 26' 20".
 Transmitter: Chitina Country Store, Chitina.
 Equipment: Television Technology transmitter, Scala antenna.
 Ownership: State of Alaska.
- ***Chuathbaluk**—K03FY, State of Alaska.
 Technical Facilities: 10-w TPO, 0.05-kw ERP, 30-ft. above ground, 110-ft. above sea level, lat. 61° 34' 21", long. 159° 14' 37".
 Transmitter: Chuathbaluk Community Center, Chuathbaluk.
 Equipment: Television Technology transmitter, Scala antenna.
 Ownership: State of Alaska.
- Chuathbaluk**—K06LG, State of Alaska.
 Technical Facilities: 0.05-kw ERP, lat. 61° 34' 51", long. 159° 14' 37".
 Ownership: State of Alaska.
- Circle**—K13SI, State of Alaska.
 Technical Facilities: 10-w TPO, 0.055-kw ERP, 20-ft. above ground, 610-ft. above sea level, lat. 65° 49' 38", long. 144° 03' 58".
 Transmitter: Circle School, Circle.
 Equipment: Television Technology transmitter, Scala antenna.
 Ownership: State of Alaska.
- Circle Hot Springs**—K03GO, State of Alaska.
 Technical Facilities: 0.43-kw ERP, lat. 65° 34' 16", long. 144° 48' 58".
 Ownership: State of Alaska.
- Circle Hot Springs**—K06LP, State of Alaska.
 Technical Facilities: 0.548-kw ERP, lat. 63° 34' 16", long. 144° 48' 58".
 Ownership: State of Alaska.
- Circle Hot Springs**—K07SM, State of Alaska.
 Technical Facilities: 10-w TPO, 0.055-kw ERP, 20-ft. above ground, 760-ft. above sea level, lat. 65° 29' 08", long. 144° 37' 55".
 Transmitter: Circle Hot Springs School.
 Equipment: Television Technology transmitter, Scala antenna.
 Ownership: State of Alaska.
- ***Clarks Point**—K02MS, State of Alaska.
 Technical Facilities: 10-w TPO, 0.043-kw ERP, 20-ft. above ground, 40-ft. above sea level, lat. 58° 50' 38", long. 158° 33' 03".
 Transmitter: Alascom Office, Clarks Point.
 Equipment: Television Technology transmitter, Scala antenna.
 Ownership: State of Alaska.
- Clarks Point**—K12NL, State of Alaska.
 Technical Facilities: 10-w TPO, 0.03-kw ERP, 20-ft. above ground, 40-ft. above sea level, lat. 58° 50' 38", long. 158° 33' 03".
 Transmitter: Alascom Office, Clarks Point.
 Equipment: Television Technology transmitter, Scala antenna.
 Ownership: State of Alaska.
- Coffman Cove**—K09TV, State of Alaska.
 Technical Facilities: 10-w TPO, 0.055-kw ERP, 20-ft. above ground, 40-ft. above sea level, lat. 56° 00' 57", long. 132° 02' 27".
 Transmitter: Community School, Coffman Cove.
 Equipment: Television Technology transmitter, Scala antenna.
 Ownership: State of Alaska.
- Cold Bay**—K13UO, State of Alaska.
 Technical Facilities: 100-w TPO, 0.517-kw ERP, 60-ft. above ground, 171-ft. above sea level, lat. 55° 15' 05", long. 162° 45' 41".
 Transmitter: Alascom Earth Station, Cold Bay.
 Ownership: State of Alaska.
- Cooper Landing**—K08KO, State of Alaska.
 Technical Facilities: 0.05-kw ERP, lat. 60° 29' 22", long. 149° 44' 09".
 Ownership: State of Alaska.
- Copper Center**—K12MO, State of Alaska.
 Technical Facilities: 10-w TPO, 0.0954-kw ERP, 50-ft. above ground, 1275-ft. above sea level, lat. 62° 02' 40", long. 145° 25' 26".
 Transmitter: State Hwy. Maintenance Station, Glennallen.
 Equipment: Television Technology transmitter, Scala antenna.
 Ownership: State of Alaska.
- Cordova**—K15AK, State of Alaska.
 Technical Facilities: 100-w TPO, 0.392-kw ERP, 23-ft. above ground, 2522-ft. above sea level, lat. 60° 31' 30", long. 145° 41' 36".
 Transmitter: Haney Mountain, 2-mi. SE of Cordova.
 Ownership: State of Alaska.
- Council**—K09UK, State of Alaska.
 Technical Facilities: 10-w TPO, 0.055-kw ERP, 20-ft. above ground, 90-ft. above sea level, lat. 64° 53' 42", long. 163° 40' 10".
 Transmitter: Alascom Office, Council.
 Ownership: State of Alaska.
- Craig**—K61DE, State of Alaska.
 Technical Facilities: 0.63-kw ERP, lat. 55° 28' 36", long. 133° 08' 14".
 Ownership: State of Alaska.
- Crooked Creek**—K07RZ, State of Alaska.
 Technical Facilities: 10-w TPO, 0.056-kw ERP, 20-ft. above ground, 148-ft. above sea level, lat. 61° 52' 16", long. 158° 06' 06".
 Transmitter: Crooked Creek School, Crooked Creek.
 Equipment: Television Technology transmitter, Scala antenna.
 Ownership: State of Alaska.
- Deering**—K09RN, State of Alaska.
 Technical Facilities: 10-w TPO, 0.0568-kw ERP, 20-ft. above ground, 40-ft. above sea level, lat. 66° 04' 36", long. 162° 43' 09".
 Transmitter: Alascom Earth Station, Deering.
 Equipment: Television Technology transmitter, Scala antenna.
 Ownership: State of Alaska.
- Delta Junction**—K04KL, State of Alaska.
 Technical Facilities: 10-w TPO, 0.048-kw ERP, 80-ft. above ground, 1934-ft. above sea level, lat. 64° 02' 15", long. 145° 44' 10".
 Transmitter: Hwy. Maintenance Station, Delta Junction.
 Equipment: Television Technology transmitter, Scala antenna.
 Ownership: State of Alaska.
- Delta Junction**—K17AF, State of Alaska.
 Technical Facilities: 20-w TPO, 0.137-kw ERP, 20-ft. above ground, 1145-ft. above sea level, lat. 64° 02' 13", long. 145° 42' 02".
 Transmitter: Delta Junction Community School.
 Equipment: Television Technology transmitter, Scala antenna.
 Ownership: State of Alaska.
- Dillingham**—K02GU, State of Alaska.
 Technical Facilities: 0.33-kw ERP, lat. 59° 03' 46", long. 158° 28' 3".
 Ownership: State of Alaska.
- Dillingham**—K04KM, State of Alaska.
 Technical Facilities: 10-w TPO, 0.051-kw ERP, 20-ft. above ground, 65-ft. above sea level, lat. 54° 02' 35", long. 158° 27' 12".
 Transmitter: Alascom Earth Station, Dillingham.
 Ownership: State of Alaska.
- Dillingham**—K10LD, State of Alaska.
 Technical Facilities: 0.302 lat. 59° 03' 46", long. 158° 28' 3".
 Ownership: State of Alaska.
- Diomede**—K13UX, State of Alaska.
 Technical Facilities: 0.05-kw ERP, lat. 65° 45' 30", long. 168° 58' 15".
 Ownership: State of Alaska.
 Satellite programming: Channel America.
- Dot Lake**—K13RM, State of Alaska.
 Technical Facilities: 10-w TPO, 0.0556-kw ERP, 20-ft. above ground, 1395-ft. above sea level, lat. 63° 39' 31", long. 144° 03' 22".
 Transmitter: Dot Lake School, Dot Lake.
 Equipment: Acrodyne transmitter, Scala antenna.
 Ownership: State of Alaska.
- Eagle Village**—K09RF, State of Alaska.
 Technical Facilities: 10-w TPO, 0.053-kw ERP, 20-ft. above ground, 895-ft. above sea level, lat. 64° 46' 48", long. 141° 06' 50".
 Transmitter: Alascom Earth Station, Eagle Village.
 Equipment: Television Technology transmitter, Scala antenna.
 Ownership: State of Alaska.
- Eek**—K09TN, State of Alaska.
 Technical Facilities: 10-w TPO, 0.055-kw ERP, 20-ft. above ground, 40-ft. above sea level, lat. 60° 13' 08", long. 162° 01' 11".
 Transmitter: Eek High School.
 Equipment: Television Technology transmitter, Scala antenna.
 Ownership: State of Alaska.
- Eek**—K11SD, State of Alaska.
 Technical Facilities: 0.055-kw ERP, lat. 60° 13' 8", long. 162° 01' 11".
 Ownership: State of Alaska.
- Egegik**—K04KR, State of Alaska.
 Technical Facilities: 10-w TPO, 0.0506-kw ERP, 20-ft. above ground, 75-ft. above sea level, lat. 58° 12' 55", long. 157° 22' 27".
 Transmitter: Egegik Community School, Egegik.
 Equipment: Television Technology transmitter, Scala antenna.
 Ownership: State of Alaska.
- Eight Fathoms Bight**—K09TA, State of Alaska.
 Technical Facilities: 10-w TPO, 0.055-kw ERP, 20-ft. above ground, 40-ft. above sea level, lat. 58° 00' 10", long. 135° 46' 03".
 Transmitter: Eight Fathoms Bight.
 Equipment: Television Technology transmitter, Scala antenna.
 Ownership: State of Alaska.
- Ekwok**—K11QW, State of Alaska.
 Technical Facilities: 10-w TPO, 0.055-kw ERP, 20-ft. above ground, 185-ft. above sea level, lat. 59° 20' 59", long. 157° 28' 33".
 Transmitter: Ekwok High School.
 Equipment: Television Technology transmitter, Scala antenna.
 Ownership: State of Alaska.
- ***Elfin Cove**—K09TK, State of Alaska.
 Technical Facilities: 10-w TPO, 0.055-kw ERP, 20-ft. above ground, 40-ft. above sea level, lat. 58° 11' 03", long. 136° 20' 35".
 Transmitter: Elfin Cove School.
 Equipment: Television Technology transmitter, Scala antenna.
 Ownership: State of Alaska.
- Elim**—K09QS, State of Alaska.
 Technical Facilities: 10-w TPO, 0.0555-kw ERP, 20-ft. above ground, 47-ft. above sea level, lat. 64° 37' 03", long. 162° 15' 20".
 Transmitter: Alascom Earth Station, Elim.
 Equipment: Television Technology transmitter, Scala antenna.
 Ownership: State of Alaska.
- Emmonak**—K05IH, State of Alaska.
 Technical Facilities: 0.05-kw ERP, lat. 62° 46' 44", long. 164° 31' 36".
 Ownership: State of Alaska.
- ***English Bay**—K03GI, State of Alaska.
 Technical Facilities: 10-w TPO, 0.043-kw ERP, 20-ft. above ground, 75-ft. above sea level, lat. 59° 21' 38", long. 151° 55' 48".
 Transmitter: Community Center, English Bay.
 Equipment: Television Technology transmitter, Scala antenna.
 Ownership: State of Alaska.
- Ernestine**—K11RI, State of Alaska.
 Technical Facilities: 10-w TPO, 0.055-kw ERP, 20-ft. above ground, 1000-ft. above sea level, lat. 61° 27' 04", long. 145° 10' 18".
 Transmitter: Hwy. Maintenance Camp, Ernestine.
 Equipment: Television Technology transmitter, Scala antenna.
 Ownership: State of Alaska.
- Fairbanks**—K07UU, Tanana Valley TV Co.
 Phone: 907-452-3697. Fax: 907-456-3428.
 Technical Facilities: 100-w TPO, 0.94-kw ERP, 150-ft. above ground, 108-ft. above sea level, lat. 64° 48' 44", long. 147° 42' 02".
 Transmitter: E. Van Horn Rd.
 Equipment: Emcee transmitter, Scala antenna.
 Satellite earth station: Scientific-Atlanta; Uniden receivers.

Alaska—Low Power TV Stations

- Began Operation:** April 1, 1992.
Ownership: Tanana Valley TV Co.
Represented (sales): Tacher Television.
Represented (legal): Fisher Wayland Cooper Leader & Zaragoza L.L.P.
Personnel: Bill St. Pierre, General Manager; Lee Santoro, Chief Engineer; Brent Butler, Station Manager; John Hoff, Sales Manager; Shery Walley, Business Manager; Andrew Cassel, Traffic Manager.
- ***Fairbanks—K18EO, Green TV Corp.**
Technical Facilities: 1000-w TPO, 28-kw ERP, 2400-ft. above sea level, lat. 64° 52' 44", long. 148° 03' 10".
Transmitter: KJNP tower, atop Ester Oome.
Ownership: Green TV Corp.
- ***Fairbanks—K19BJ, The Little TV Station.**
Technical Facilities: 40.8-kw ERP, lat. 64° 52' 20", long. 148° 05' 40".
Ownership: The Little TV Station.
- ***Fairbanks—K27CM, Lawscos Bcstg. Group.**
Technical Facilities: 1000-w TPO, 40.7-kw ERP, 36-ft. above ground, 2835-ft. above sea level, lat. 64° 52' 20", long. 148° 05' 40".
Transmitter: 12-mi. NW of Fairbanks.
Ownership: Lawscos Bcstg. Group.
- False Pass—K09RP, State of Alaska.**
Technical Facilities: 10-w TPO, 0.0542-kw ERP, 20-ft. above ground, 50-ft. above sea level, lat. 51° 54' 23", long. 163° 24' 44".
Transmitter: Alascom Earth Station, False Pass.
Equipment: Television Technology transmitter; Scala antenna.
Ownership: State of Alaska.
- Fort Yukon—K07RC, State of Alaska.**
Technical Facilities: 10-w TPO, 0.055-kw ERP, 20-ft. above ground, 460-ft. above sea level, lat. 66° 33' 53", long. 145° 15' 48".
Transmitter: Alascom Earth Station, Fort Yukon.
Equipment: Television Technology transmitter; Scala antenna.
Ownership: State of Alaska.
- Freshwater Bay—K09TP, State of Alaska.**
Technical Facilities: 10-w TPO, 0.055-kw ERP, 20-ft. above ground, 40-ft. above sea level, lat. 57° 53' 57", long. 135° 09' 21".
Transmitter: Freshwater Bay School.
Equipment: Television Technology transmitter; Scala antenna.
Ownership: State of Alaska.
- Gakona—K11RG, State of Alaska.**
Technical Facilities: 10-w TPO, 0.055-kw ERP, 20-ft. above ground, 1470-ft. above sea level, lat. 62° 18' 01", long. 145° 18' 13".
Equipment: Television Technology transmitter; Scala antenna.
Ownership: State of Alaska.
- Galena—K04LZ, State of Alaska.**
Technical Facilities: 10-w TPO, 0.041-kw ERP, 30-ft. above ground, 190-ft. above sea level, lat. 64° 45' 33", long. 156° 51' 41".
Transmitter: Alexander Lake Townsite addition, Galena.
Equipment: Television Technology transmitter; Scala antenna.
Ownership: State of Alaska.
- Gambell—K09QR, State of Alaska.**
Technical Facilities: 10-w TPO, 0.0535-kw ERP, 20-ft. above ground, 35-ft. above sea level, lat. 63° 46' 44", long. 171° 43' 54".
Transmitter: Alascom Earth Station, Gambell.
Equipment: Television Technology transmitter; Scala antenna.
Ownership: State of Alaska.
- Girdwood—K10MB, State of Alaska.**
Technical Facilities: 10-w TPO, 0.05-kw ERP, 60-ft. above ground, 110-ft. above sea level, lat. 60° 56' 45", long. 149° 10' 24".
Transmitter: Hwy. Maintenance Shop, Girdwood.
Equipment: Television Technology transmitter; Scala antenna.
Ownership: State of Alaska.
- ***Glennallen—K08LT, Paul Kildal.**
Technical Facilities: 10-w TPO, 0.02-kw ERP, 1539-ft. above sea level, lat. 62° 06' 54", long. 145° 31' 15".
Transmitter: Terrance Dr.
Ownership: Paul Kildal.
- Glennallen/Cooper Landing—K13UB, State of Alaska.**
Technical Facilities: 100-w TPO, 0.47-kw ERP, 85-ft. above ground, 3284-ft. above sea level, lat. 61° 46' 44", long. 145° 12' 25".
Transmitter: Willow Mountain, Mile 88, Richardson Hwy.
Equipment: Television Technology transmitter; Scala antenna.
Ownership: State of Alaska.
- Golovin—K07QX, State of Alaska.**
Technical Facilities: 10-w TPO, 0.0549-kw ERP, 20-ft. above ground, 50-ft. above sea level, lat. 64° 32' 36", long. 163° 02' 03".
Transmitter: Alascom Earth Station, Golovin.
Equipment: Television Technology transmitter; Scala antenna.
Ownership: State of Alaska.
- Goodnews Bay—K04KT, State of Alaska.**
Technical Facilities: 10-w TPO, 0.0506-kw ERP, 20-ft. above ground, 50-ft. above sea level, lat. 59° 07' 07", long. 161° 35' 19".
Transmitter: Alascom Earth Station, Goodnews Bay.
Equipment: Television Technology transmitter; Scala antenna.
Ownership: State of Alaska.
- Gravian & Pennock Islands—K04NC, State of Alaska.**
Technical Facilities: 10-w TPO, 0.043-kw ERP, 20-ft. above ground, 40-ft. above sea level, lat. 55° 21' 22", long. 131° 42' 41".
Transmitter: Ketchikan Borough Airport Bldg., Gravian Island.
Ownership: State of Alaska.
- Grayling—K11QH, State of Alaska.**
Technical Facilities: 10-w TPO, 0.0534-kw ERP, 20-ft. above ground, 95-ft. above sea level, lat. 62° 54' 11", long. 160° 03' 54".
Transmitter: Alascom Earth Station, Grayling.
Equipment: Television Technology transmitter; Scala antenna.
Ownership: State of Alaska.
- Gustavus—K02LW, State of Alaska.**
Technical Facilities: 10-w TPO, 0.43-kw ERP, 20-ft. above ground, 50-ft. above sea level, lat. 58° 25' 04", long. 135° 42' 30".
Transmitter: Airport Maintenance Bldg., Gustavus.
Equipment: Television Technology transmitter; Scala antenna.
Ownership: State of Alaska.
- Haines—K07RF, State of Alaska.**
Technical Facilities: 10-w TPO, 0.055-kw ERP, 20-ft. above ground, 70-ft. above sea level, lat. 59° 14' 08", long. 135° 27' 01".
Transmitter: Alascom Earth Station, Haines.
Equipment: Television Technology transmitter; Scala antenna.
Ownership: State of Alaska.
- Hallbut Cove—K12NW, State of Alaska.**
Technical Facilities: 0.06-kw ERP, lat. 59° 35' 57", long. 151° 14' 22".
Transmitter: Hallbut Cove School.
Equipment: Television Technology transmitter; Scala antenna.
Ownership: State of Alaska.
- Healy—K58BI, State of Alaska.**
Technical Facilities: 10-w TPO, 0.317-kw ERP, 173-ft. above ground, 2109-ft. above sea level, lat. 63° 50' 13", long. 148° 58' 38".
Transmitter: State of Alaska Communications Site, Healy.
Equipment: Television Technology transmitter; Scala antenna.
Ownership: State of Alaska.
- Hobart Bay—K09TB, State of Alaska.**
Technical Facilities: 10-w TPO, 0.055-kw ERP, 20-ft. above ground, 40-ft. above sea level, lat. 57° 24' 15", long. 133° 24' 31".
Transmitter: Hobart Bay School.
Equipment: Television Technology transmitter; Scala antenna.
Ownership: State of Alaska.
- Hollis—K08KP, State of Alaska.**
Technical Facilities: 0.05-kw ERP, lat. 55° 28' 58", long. 132° 38' 53".
Ownership: State of Alaska.
- Hollis—K12NT, State of Alaska.**
Technical Facilities: 0.58-kw ERP, lat. 55° 28' 58", long. 132° 38' 53".
Ownership: State of Alaska.
- Holy Cross—K07RJ, State of Alaska.**
Technical Facilities: 10-w TPO, 0.0556-kw ERP, 20-ft. above ground, 195-ft. above sea level, lat. 62° 11' 58", long. 159° 46' 05".
Transmitter: Alascom Earth Station, Holy Cross.
Equipment: Television Technology transmitter; Scala antenna.
Ownership: State of Alaska.
- Homer/Seldovia—K11RK, State of Alaska.**
Technical Facilities: 100-w TPO, 0.79-kw ERP, 115-ft. above ground, 1215-ft. above sea level, lat. 59° 27' 17", long. 151° 40' 18".
Transmitter: 1.5-mi. NE of Seldovia.
Equipment: Emcee transmitter; Scala antenna.
Ownership: State of Alaska.
- Hoonah—K07QV, State of Alaska.**
Technical Facilities: 10-w TPO, 0.053-kw ERP, 70-ft. above ground, 85-ft. above sea level, lat. 58° 06' 36", long. 135° 26' 28".
Transmitter: Waste Treatment Plant, Hoonah.
Equipment: Acrodyne transmitter; Scala antenna.
Ownership: State of Alaska.
- Hooper Bay—K04MC, State of Alaska.**
Technical Facilities: 10-w TPO, 0.043-kw ERP, 20-ft. above ground, 40-ft. above sea level, lat. 61° 31' 56", long. 166° 05' 42".
Transmitter: Alascom Earth Station, Hooper Bay.
- Hughes—K09RY, State of Alaska.**
Technical Facilities: 10-w TPO, 0.054-kw ERP, 20-ft. above ground, 315-ft. above sea level, lat. 66° 02' 50", long. 154° 15' 20".
Transmitter: Alascom Earth Station, Hughes.
Equipment: Television Technology transmitter; Scala antenna.
Ownership: State of Alaska.
- Huslia—K09QQ, State of Alaska.**
Technical Facilities: 10-w TPO, 0.0555-kw ERP, 20-ft. above ground, 215-ft. above sea level, lat. 65° 41' 57", long. 156° 23' 50".
Transmitter: Alascom Earth Station, Huslia.
Equipment: Television Technology transmitter; Scala antenna.
Ownership: State of Alaska.
- Hydaburg—K09QI, State of Alaska.**
Technical Facilities: 10-w TPO, 0.055-kw ERP, 20-ft. above ground, 45-ft. above sea level, lat. 55° 12' 26", long. 132° 49' 26".
Transmitter: Hydaburg Public School, Hydaburg.
Equipment: Acrodyne transmitter; Scala antenna.
Ownership: State of Alaska.
- Hyder—K02MJ, State of Alaska.**
Technical Facilities: 0.04-kw ERP, lat. 55° 54' 58", long. 130° 01' 25".
Ownership: State of Alaska.
Satellite programming: ABC.
- Igiugig—K09SP, State of Alaska.**
Technical Facilities: 0.05-kw ERP, lat. 59° 19' 39", long. 155° 53' 33".
Ownership: State of Alaska.
- Iliamna—K04KO, State of Alaska.**
Technical Facilities: 0.05-kw ERP, 20-ft. above ground, 163-ft. above sea level, lat. 59° 54' 47", long. 154° 49' 00".
Requests CP for change to 0.03-kw ERP, 111-ft. above sea level, lat. 59° 45' 12", long. 154° 50' 38". BPTVL-JE0415XQ.
Transmitter: Alascom Earth Station, Iliamna.
Equipment: Television Technology transmitter; Scala antenna.
Ownership: State of Alaska.
- Ivanof Bay—K09SN, State of Alaska.**
Technical Facilities: 10-w TPO, 0.056-kw ERP, 20-ft. above ground, 45-ft. above sea level, lat. 55° 54' 07", long. 159° 29' 15".
Transmitter: Community Hall, Ivanof Bay.
Equipment: Television Technology transmitter; Scala antenna.
Ownership: State of Alaska.
- ***Juneau-Douglas—K05JR, Channel 5, Juneau.**
Technical Facilities: 10-w TPO, 0.054-kw ERP, 256-ft. above sea level, lat. 58° 18' 13", long. 134° 24' 38".
Transmitter: 129 E. 7th St.
Ownership: Channel 5 Juneau.
- Kake—K09QP, State of Alaska.**
Technical Facilities: 10-w TPO, 0.0512-kw ERP, 20-ft. above ground, 95-ft. above sea level, lat. 56° 58' 39", long. 133° 56' 47".
Transmitter: Kake Public School, Kake.
Equipment: Television Technology transmitter; Scala antenna.
Ownership: State of Alaska.

Low Power TV Stations—Alaska

- Kaktovik—K09QY**, State of Alaska.
 Technical Facilities: 10-w TPO, 0.054-kw ERP, 20-ft. above ground, 70-ft. above sea level, lat. 70° 07' 35", long. 143° 36' 55".
 Transmitter: Alascom Earth Station, Kaktovik.
 Equipment: Television Technology transmitter; Scala antenna.
 Ownership: State of Alaska.
- Kalskag—K09TR**, State of Alaska.
 Technical Facilities: 10-w TPO, 0.055-kw ERP, 20-ft. above ground, 82-ft. above sea level, lat. 61° 30' 48", long. 160° 21' 30".
 Transmitter: Kalskag High School.
 Equipment: Television Technology transmitter; Scala antenna.
 Ownership: State of Alaska.
- Kaltag—K09TX**, State of Alaska.
 Technical Facilities: 0.056-kw ERP, lat. 64° 19' 42", long. 158° 43' 16".
 Ownership: State of Alaska.
- Karluk—K09QK**, State of Alaska.
 Technical Facilities: 10-w TPO, 0.0549-kw ERP, 20-ft. above ground, 70-ft. above sea level, lat. 57° 33' 53", long. 154° 25' 57".
 Transmitter: Alascom Earth Station, Karluk.
 Equipment: Television Technology transmitter; Scala antenna.
 Ownership: State of Alaska.
- Kasaan—K09SM**, State of Alaska.
 Technical Facilities: 0.06-kw ERP, lat. 54° 32' 24", long. 132° 24' 04".
 Ownership: State of Alaska.
- Kasigluk—K09UE**, State of Alaska.
 Technical Facilities: 10-w TPO, 0.055-kw ERP, 20-ft. above ground, 50-ft. above sea level, lat. 60° 53' 44", long. 162° 31' 05".
 Transmitter: Kasigluk High School.
 Equipment: Television Technology transmitter; Scala antenna.
 Ownership: State of Alaska.
- Kena/Soldotna/Sterling—K23AF**, State of Alaska.
 Technical Facilities: 100-w TPO, 1.4-kw ERP, 300-ft. above ground, 600-ft. above sea level, lat. 60° 32' 15", long. 150° 32' 15".
 Transmitter: 0.5-mi. W of Robinson Loop Rd., Sterling.
 Ownership: State of Alaska.
- Ketchikan—K21AH**, State of Alaska.
 Technical Facilities: 20-w TPO, 0.308-kw ERP, 20-ft. above ground, 480-ft. above sea level, lat. 55° 20' 17", long. 131° 37' 28".
 Equipment: Television Technology transmitter; Scala antenna.
 Ownership: State of Alaska.
- *Ketchikan—K25EW**, Pioneer Printing Co. Inc. Phone: 907-225-3157.
 Technical Facilities: 1000-w TPO, 10.11-kw ERP, 24-ft. above ground, 266-ft. above sea level, lat. 55° 20' 22", long. 131° 38' 12".
 Requests modification of CP for change to 100-w TPO, 1.3-kw ERP, 2460-ft. above sea level, lat. 55° 21' 38", long. 131° 47' 42". Transmitter to High Mountain, 5.6-mi. NW of Ketchikan. BMTTL-940414PF.
 Transmitter: 526 Stedman St.
 Ownership: Pioneer Printing Co. Inc.
- Kiana—K09RW**, State of Alaska.
 Technical Facilities: 10-w TPO, 0.0559-kw ERP, 20-ft. above ground, 175-ft. above sea level, lat. 66° 58' 27", long. 160° 25' 47".
 Transmitter: Alascom Earth Station, Kiana.
 Equipment: Television Technology transmitter; Scala antenna.
 Ownership: State of Alaska.
- *Kodiak—K13UY**, State of Alaska.
 Technical Facilities: 0.05-kw ERP, lat. 57° 47' 32", long. 152° 23' 46".
 Ownership: State of Alaska.
 Satellite programming: Channel America.
- King Cove—K09QW**, State of Alaska.
 Technical Facilities: 10-w TPO, 0.054-kw ERP, 20-ft. above ground, 50-ft. above sea level, lat. 55° 03' 42", long. 162° 18' 30".
 Transmitter: Alascom Earth Station, King Cove.
 Equipment: Television Technology transmitter; Scala antenna.
 Ownership: State of Alaska.
- King Salmon—K04KN**, State of Alaska.
 Technical Facilities: 10-w TPO, 0.0491-kw ERP, 20-ft. above ground, 91-ft. above sea level, lat. 58° 40' 58", long. 156° 39' 49".
 Transmitter: Alascom Earth Station, King Salmon.
 Equipment: Television Technology transmitter; Scala antenna.
 Ownership: State of Alaska.
- King Salmon—K08KS**, State of Alaska.
 Technical Facilities: 10-w TPO, 0.05-kw ERP, 30-ft. above ground, 89-ft. above sea level, lat. 58° 40' 58", long. 156° 39' 49".
 Requests CP for change to 0.03-kw ERP, 62-ft. above sea level, lat. 58° 41' 38", long. 156° 42' 00". BPTV-L-JE0415XR.
 Transmitter: Alascom Earth Station, King Salmon.
 Ownership: State of Alaska.
- Kipnuk—K04LM**, State of Alaska.
 Technical Facilities: 10-w TPO, 0.043-kw ERP, 20-ft. above ground, 40-ft. above sea level, lat. 59° 56' 21", long. 164° 02' 28".
 Transmitter: Alascom Earth Station, Kipnuk.
 Equipment: Television Technology transmitter; Scala antenna.
 Ownership: State of Alaska.
- Kivalina—K09QZ**, State of Alaska.
 Technical Facilities: 10-w TPO, 0.0571-kw ERP, 20-ft. above ground, 45-ft. above sea level, lat. 67° 43' 38", long. 164° 32' 03".
 Transmitter: Alascom Earth Station, Kivalina.
 Equipment: Television Technology transmitter; Scala antenna.
 Ownership: State of Alaska.
- Klawock—K07TI**, State of Alaska.
 Technical Facilities: 0.05-kw ERP, lat. 55° 33' 18", long. 133° 05' 45".
 Ownership: State of Alaska.
- Klukwan—K04KQ**, State of Alaska.
 Technical Facilities: 10-w TPO, 0.0466-kw ERP, 100-ft. above ground, 300-ft. above sea level, lat. 59° 24' 08", long. 135° 53' 07".
 Transmitter: Klukwan Water Storage Tank, 0.5-mi. N of Klukwan.
 Equipment: Television Technology transmitter; Scala antenna.
 Ownership: State of Alaska.
- Kobuk—K02KZ**, State of Alaska.
 Technical Facilities: 10-w TPO, 0.0444-kw ERP, 20-ft. above ground, 150-ft. above sea level, lat. 66° 54' 29", long. 156° 52' 51".
 Transmitter: Alascom Earth Station, Kobuk.
 Equipment: Television Technology transmitter; Scala antenna.
 Ownership: State of Alaska.
- Koliganek—K07QW**, State of Alaska.
 Technical Facilities: 10-w TPO, 0.055-kw ERP, 20-ft. above ground, 230-ft. above sea level, lat. 59° 43' 42", long. 157° 16' 55".
 Transmitter: Alascom Earth Station, Koliganek.
 Equipment: Acrodyn transmitter; Scala antenna.
 Ownership: State of Alaska.
- Kongiganak—K09RG**, State of Alaska.
 Technical Facilities: 10-w TPO, 0.0561-kw ERP, 20-ft. above ground, 60-ft. above sea level, lat. 59° 57' 36", long. 162° 53' 30".
 Transmitter: Alascom Earth Station, Kongiganak.
 Equipment: Television Technology transmitter; Scala antenna.
 Ownership: State of Alaska.
- Kotlik—K09SL**, State of Alaska.
 Technical Facilities: 10-w TPO, 0.055-kw ERP, 20-ft. above ground, 40-ft. above sea level, lat. 63° 03' 00", long. 163° 33' 08".
 Transmitter: Head Start Bldg., Kotlik.
 Equipment: Television Technology transmitter; Scala antenna.
 Ownership: State of Alaska.
- *Kotzebue—K13UE**, State of Alaska.
 Technical Facilities: 0.05-kw ERP, lat. 66° 53' 52", long. 162° 35' 46".
 Ownership: State of Alaska.
- Kotzebue—K09OV**, Kotzebue Bcstg. Inc.
 Technical Facilities: 0.49 lat. 66° 53' 52", long. 162° 35' 46".
 Ownership: Kotzebue Bcstg. Inc.
- Koyuk—K02MB**, State of Alaska.
 Technical Facilities: 10-w TPO, 0.0434-kw ERP, 20-ft. above ground, 70-ft. above sea level, lat. 64° 55' 54", long. 161° 09' 23".
 Transmitter: Alascom Earth Station, Koyuk.
 Equipment: Television Technology transmitter; Scala antenna.
 Ownership: State of Alaska.
- Koyukuk—K03FZ**, State of Alaska.
 Technical Facilities: 10-w TPO, 0.043-kw ERP, 20-ft. above ground, 150-ft. above sea level, lat. 64° 52' 58", long. 157° 42' 24".
 Transmitter: Koyukuk School, Koyukuk.
 Equipment: Television Technology transmitter; Scala antenna.
 Ownership: State of Alaska.
- Kwethluk—K09UJ**, State of Alaska.
 Technical Facilities: 0.05-kw ERP, lat. 60° 48' 45", long. 161° 26' 00".
 Ownership: State of Alaska.
- Kwigillingok—K11SC**, State of Alaska.
 Technical Facilities: 0.05-kw ERP, lat. 59° 51' 54", long. 163° 08' 08".
 Ownership: State of Alaska.
- Kwigillingok—K13UK**, State of Alaska.
 Technical Facilities: 0.055-kw ERP, lat. 59° 51' 54", long. 163° 08' 08".
 Ownership: State of Alaska.
- Labouchere Bay—K07SK**, State of Alaska.
 Technical Facilities: 10-w TPO, 0.055-kw ERP, 20-ft. above ground, 40-ft. above sea level, lat. 56° 18' 24", long. 133° 37' 35".
 Transmitter: Labouchere Bay School.
 Equipment: Television Technology transmitter; Scala antenna.
 Ownership: State of Alaska.
- Lake Louise/Eureka/Nelchina—K11RJ**, State of Alaska.
 Technical Facilities: 100-w TPO, 0.55-kw ERP, 20-ft. above ground, 2994-ft. above sea level, lat. 62° 06' 20", long. 146° 10' 18".
 Transmitter: 28-mi. W of Glennallen.
 Equipment: Emcee transmitter; Scala antenna.
 Ownership: State of Alaska.
- Larsen Bay—K09QE**, State of Alaska.
 Technical Facilities: 10-w TPO, 0.0534-kw ERP, 20-ft. above ground, 60-ft. above sea level, lat. 57° 32' 17", long. 153° 58' 48".
 Transmitter: Alascom Earth Station, Larsen Bay.
 Equipment: Television Technology transmitter; Scala antenna.
 Ownership: State of Alaska.
- Levelock—K07TT**, State of Alaska.
 Technical Facilities: 0.05-kw ERP, lat. 59° 06' 54", long. 156° 51' 39".
 Ownership: State of Alaska.
- Lime Village—K11RW**, State of Alaska.
 Technical Facilities: 0.05-kw ERP, lat. 61° 21' 22", long. 155° 26' 10".
 Ownership: State of Alaska.
- Long Island—K05IR**, State of Alaska.
 Phone: 907-269-5744.
 Technical Facilities: 10-w TPO, 0.01-kw ERP, 26-ft. above ground, 46-ft. above sea level, lat. 54° 55' 43", long. 132° 44' 34".
 Transmitter: Long Island School Bldg., Long Island.
 Ownership: State of Alaska.
- Long Island—K10MU**, State of Alaska.
 Technical Facilities: 0.01-kw ERP, lat. 54° 55' 43", long. 132° 44' 34".
 Ownership: State of Alaska.
- Manley Hot Springs—K07RX**, State of Alaska.
 Technical Facilities: 10-w TPO, 0.055-kw ERP, 20-ft. above ground, 400-ft. above sea level, lat. 64° 59' 52", long. 150° 38' 26".
 Transmitter: Telco Bldg., Manley Hot Springs.
 Equipment: Television Technology transmitter; Scala antenna.
 Ownership: State of Alaska.
- Manokotak—K09TQ**, State of Alaska.
 Technical Facilities: 10-w TPO, 0.055-kw ERP, 20-ft. above ground, 40-ft. above sea level, lat. 58° 58' 52", long. 159° 03' 20".
 Transmitter: Manokotak School.
 Equipment: Television Technology transmitter; Scala antenna.
 Ownership: State of Alaska.
- Marshall—K02KV**, State of Alaska.
 Technical Facilities: 10-w TPO, 0.0441-kw ERP, 20-ft. above ground, 70-ft. above sea level, lat. 61° 52' 53", long. 162° 05' 09".
 Transmitter: Alascom Earth Station, Marshall.
 Ownership: State of Alaska.
- McGrath—K09QC**, State of Alaska.
 Technical Facilities: 10-w TPO, 0.0506-kw ERP, 20-ft. above ground, 350-ft. above sea level, lat. 62° 56' 27", long. 155° 33' 11".
 Transmitter: Alascom Earth Station, McGrath.
 Equipment: Television Technology transmitter; Scala antenna.
 Ownership: State of Alaska.

Alaska—Low Power TV Stations

- McKinley Park**—K03GK, State of Alaska. Technical Facilities: 10-w TPO, 0.497-kw ERP, 25-ft. above ground, 1700-ft. above sea level, lat. 63° 43' 40", long. 148° 54' 15". Transmitter: 0.75-mi. off McKinley Park Hwy., McKinley Park. Equipment: Television Technology transmitter; Scala antenna. Ownership: State of Alaska.
- Mekoryuk**—K04MD, State of Alaska. Technical Facilities: 10-w TPO, 0.043-kw ERP, 20-ft. above ground, 40-ft. above sea level, lat. 60° 23' 12", long. 166° 11' 12". Transmitter: Alascom Earth Station, Meyorkuk. Equipment: Television Technology transmitter; Scala antenna. Ownership: State of Alaska.
- Mentasta Lake**—K09QJ, State of Alaska. Technical Facilities: 10-w TPO, 0.0543-kw ERP, 20-ft. above ground, 2355-ft. above sea level, lat. 62° 55' 46", long. 143° 47' 40". Transmitter: Mentasta Lake School, Mentasta Lake. Equipment: Acrodyne transmitter; Scala antenna. Ownership: State of Alaska.
- Metlakatla**—K07SL, State of Alaska. Technical Facilities: 10-w TPO, 0.055-kw ERP, 20-ft. above ground, 40-ft. above sea level, lat. 55° 07' 42", long. 161° 34' 20". Transmitter: Metlakatla School. Equipment: Television Technology transmitter; Scala antenna. Ownership: State of Alaska.
- Meyers Chuck**—K09TI, State of Alaska. Technical Facilities: 10-w TPO, 0.055-kw ERP, lat. 55° 44' 28", long. 132° 15' 14". Equipment: Television Technology transmitter; Scala antenna. Ownership: State of Alaska.
- Minchumina**—K05IK, State of Alaska. Technical Facilities: 10-w TPO, 0.03-kw ERP, 20-ft. above ground, 670-ft. above sea level, lat. 63° 52' 59", long. 152° 18' 45". Transmitter: Alascom Office, Minchumina. Equipment: Television Technology transmitter; Scala antenna. Ownership: State of Alaska.
- Minchumina**—K09SZ, State of Alaska. Technical Facilities: 10-w TPO, 0.055-kw ERP, 20-ft. above ground, 670-ft. above sea level, lat. 63° 52' 59", long. 152° 18' 45". Transmitter: Alascom Office, Minchumina. Equipment: Television Technology transmitter; Scala antenna. Ownership: State of Alaska.
- Minto**—K13TK, State of Alaska. Technical Facilities: 10-w TPO, 0.055-kw ERP, 20-ft. above ground, 435-ft. above sea level, lat. 65° 09' 10", long. 149° 20' 23". Transmitter: Alascom Earth Station, Minto. Equipment: Television Technology transmitter; Scala antenna. Ownership: State of Alaska.
- Moose Pass**—K15AP, State of Alaska. Technical Facilities: 0.28-kw ERP, lat. 60° 14' 13", long. 149° 21' 28". Ownership: State of Alaska.
- Mosquito Lake**—K13UM, State of Alaska. Technical Facilities: 0.06-kw ERP, lat. 59° 27' 32", long. 136° 01' 24". Ownership: State of Alaska.
- Mountain Village**—K13TJ, State of Alaska. Technical Facilities: 10-w TPO, 0.055-kw ERP, 20-ft. above ground, 120-ft. above sea level, lat. 62° 05' 18", long. 163° 43' 35". Transmitter: Alascom Earth Station, Mountain Village. Equipment: Television Technology transmitter; Scala antenna. Ownership: State of Alaska.
- Naknek**—K13TZ, State of Alaska. Technical Facilities: 10-w TPO, 0.0436-kw ERP, 150-ft. above ground, 195-ft. above sea level, lat. 58° 44' 35", long. 156° 57' 57". Transmitter: 1.7-mi. E of Naknek on Naknek King Solomon. Equipment: Television Technology transmitter; Scala antenna. Ownership: State of Alaska.
- Napakiak**—K10MR, State of Alaska. Technical Facilities: 0.01-kw ERP, lat. 60° 41' 36", long. 161° 57' 50". Ownership: State of Alaska.
- Napaskiak**—K02MZ, State of Alaska. Technical Facilities: 0.04-kw ERP, lat. 60° 41' 48", long. 161° 57' 13". Ownership: State of Alaska.
- Napaskiak**—K07SJ, State of Alaska. Technical Facilities: 10-w TPO, 0.055-kw ERP, 20-ft. above ground, 40-ft. above sea level, lat. 60° 41' 48", long. 161° 57' 13". Transmitter: Napaskiak School. Equipment: Television Technology transmitter; Scala antenna. Ownership: State of Alaska.
- Naukatli Bay**—K09TJ, State of Alaska. Technical Facilities: 10-w TPO, 0.055-kw ERP, 20-ft. above ground, 40-ft. above sea level, lat. 55° 52' 06", long. 133° 13' 03". Transmitter: Naukatli Bay School. Equipment: Television Technology transmitter; Scala antenna. Ownership: State of Alaska.
- *Near**—K27EQ, Julie E. Naughtom. Phone: 907-487-2685. Technical Facilities: 100-w TPO, 1.7-kw ERP, 149-ft. above ground, 305-ft. above sea level, lat. 57° 47' 04", long. 152° 25' 57". Transmitter: Center of Near Island. Ownership: Julie E. Naughtom.
- *Near**—K53FE, Julie E. Naughtom. Phone: 907-487-2685. Technical Facilities: 100-w TPO, 2.4-kw ERP, 149-ft. above ground, 305-ft. above sea level, lat. 57° 47' 04", long. 152° 25' 57". Transmitter: Center of Near Island. Ownership: Julie E. Naughtom.
- *Near**—K55GU, Julie E. Naughtom. Phone: 907-487-2685. Technical Facilities: 100-w TPO, 2.4-kw ERP, 149-ft. above ground, 305-ft. above sea level, lat. 57° 47' 04", long. 152° 25' 57". Transmitter: Center of Near Island. Ownership: Julie E. Naughtom.
- *Near**—K57GM, Julie E. Naughtom. Phone: 907-487-2685. Technical Facilities: 100-w TPO, 2.4-kw ERP, 149-ft. above ground, 305-ft. above sea level, lat. 57° 47' 04", long. 152° 25' 57". Transmitter: Center of Near Island. Ownership: Julie E. Naughtom.
- *Near**—K59FF, Julie E. Naughtom. Phone: 907-487-2685. Technical Facilities: 100-w TPO, 2.4-kw ERP, 149-ft. above ground, 305-ft. above sea level, lat. 57° 47' 04", long. 152° 25' 57". Transmitter: Center of Near Island. Ownership: Julie E. Naughtom.
- *Near**—K65FZ, Carey Torsen. Phone: 907-487-2685. Technical Facilities: 100-w TPO, 2.4-kw ERP, 149-ft. above ground, 305-ft. above sea level, lat. 57° 47' 04", long. 152° 25' 57". Transmitter: Center of Near Island. Ownership: Carey Torsen.
- *Near**—K67GI, Carey Torsen. Phone: 907-487-2685. Technical Facilities: 100-w TPO, 2.4-kw ERP, 149-ft. above ground, 305-ft. above sea level, lat. 57° 47' 04", long. 152° 25' 57". Transmitter: Center of Near Island. Ownership: Carey Torsen.
- *Near**—K69GY, Carey Torsen. Phone: 907-487-2685. Technical Facilities: 100-w TPO, 2.4-kw ERP, 149-ft. above ground, 305-ft. above sea level, lat. 57° 47' 04", long. 152° 25' 57". Transmitter: Center of Near Island. Ownership: Carey Torsen.
- Nelson Lagoon**—K09QM, State of Alaska. Technical Facilities: 10-w TPO, 0.0549-kw ERP, 20-ft. above ground, 50-ft. above sea level, lat. 56° 00' 07", long. 161° 12' 07". Transmitter: Alascom Earth Station, Nelson Lagoon. Equipment: Television Technology transmitter; Scala antenna. Ownership: State of Alaska.
- Nenana**—K55DE, State of Alaska. Technical Facilities: 10-w TPO, 0.0666-kw ERP, 85-ft. above ground, 445-ft. above sea level, lat. 64° 33' 15", long. 149° 05' 06". Transmitter: State Hwy. Maintenance Station, Nenana. Equipment: Television Technology transmitter; Scala antenna. Ownership: State of Alaska.
- New Stuyahok**—K09QV, State of Alaska. Technical Facilities: 10-w TPO, 0.0542-kw ERP, 20-ft. above ground, 160-ft. above sea level, lat. 59° 27' 09", long. 157° 18' 31". Transmitter: Alascom Earth Station, New Stuyahok. Equipment: Television Technology transmitter; Scala antenna. Ownership: State of Alaska.
- Newtok**—K02LN, State of Alaska. Technical Facilities: 10-w TPO, 0.043-kw ERP, 20-ft. above ground, 40-ft. above sea level, lat. 60° 56' 29", long. 164° 37' 44". Transmitter: Newtok School, Newtok. Equipment: Television Technology transmitter; Scala antenna. Ownership: State of Alaska.
- Nightmute**—K10LU, State of Alaska. Technical Facilities: 10-w TPO, 0.043-kw ERP, 20-ft. above ground, 40-ft. above sea level, lat. 60° 29' 48", long. 164° 43' 29". Requests CP for change to 0.06-kw ERP, 62-ft. above sea level, lat. 60° 28' 42", long. 164° 43' 12". Transmitter to Nightmute School Storage Building. BPTVL-JE0415XX. Transmitter: Clinic Bldg., Nightmute. Equipment: Television Technology transmitter; Scala antenna. Ownership: State of Alaska.
- Equipment: Television Technology transmitter; Scala antenna. Ownership: State of Alaska.
- Nikolai**—K04MB, State of Alaska. Technical Facilities: 10-w TPO, 0.043-kw ERP, 30-ft. above ground, 455-ft. above sea level, lat. 63° 00' 47", long. 154° 22' 19". Transmitter: Nikolai School Bldg., Nikolai. Equipment: Television Technology transmitter; Scala antenna. Ownership: State of Alaska.
- Nikolski**—K09RK, State of Alaska. Technical Facilities: 10-w TPO, 0.0555-kw ERP, 20-ft. above ground, 50-ft. above sea level, lat. 52° 56' 27", long. 168° 51' 27". Transmitter: Alascom Earth Station, Nikolski. Equipment: Television Technology transmitter; Scala antenna. Ownership: State of Alaska.
- *Ninilchik**—K39AA, State of Alaska. Technical Facilities: 200-w TPO, 1.27-kw ERP, 200-ft. above ground, 459-ft. above sea level, lat. 60° 00' 35", long. 151° 42' 45". Transmitter: 3.2-mi. SW of Ninilchik. Ownership: State of Alaska.
- Noatak**—K07RI, State of Alaska. Technical Facilities: 10-w TPO, 0.0548-kw ERP, 20-ft. above ground, 135-ft. above sea level, lat. 67° 34' 03", long. 162° 57' 58". Transmitter: Alascom Earth Station, Noatak. Equipment: Television Technology transmitter; Scala antenna. Ownership: State of Alaska.
- *Nome**—K11TH, Three Angels Bcstg. Network Inc. Phone: 618-627-4651. Technical Facilities: 10-w TPO, 0.02-kw ERP, 43-ft. above sea level, lat. 64° 29' 48", long. 165° 22' 05". Transmitter: 1134 5th Ave. E. Ownership: Three Angels Broadcasting Network Inc.
- Nome**—K13UG, State of Alaska. Technical Facilities: 0.05-kw ERP, lat. 64° 29' 50", long. 165° 24' 05". Ownership: State of Alaska.
- Nondalton**—K09RQ, State of Alaska. Technical Facilities: 10-w TPO, 0.0536-kw ERP, 20-ft. above ground, 295-ft. above sea level, lat. 59° 58' 28", long. 154° 50' 49". Transmitter: Nondalton Community School, Nondalton. Equipment: Television Technology transmitter; Scala antenna. Ownership: State of Alaska.
- Noorvik**—K09RU, State of Alaska. Technical Facilities: 10-w TPO, 0.0574-kw ERP, 20-ft. above ground, 90-ft. above sea level, lat. 66° 50' 15", long. 161° 01' 50". Transmitter: Alascom Earth Station, Noorvik. Equipment: Television Technology transmitter; Scala antenna. Ownership: State of Alaska.
- Northway**—K02LB, Northway Village Council. Technical Facilities: 10-w TPO, 0.04985-kw ERP, 80-ft. above ground, 1796-ft. above sea level, lat. 62° 58' 04", long. 141° 53' 34". Transmitter: Community Bldg., Northway. Equipment: Television Technology transmitter; Scala antenna. Ownership: Northway Village Council.

Low Power TV Stations—Alaska

Represented (legal): Wilkinson, Barker, Knauer & Quinn.

Northway—K04KP, State of Alaska.

Technical Facilities: 10-w TPO, 0.0484-kw ERP, 20-ft. above ground, 1720-ft. above sea level, lat. 62° 57' 47", long. 141° 55' 57".

Transmitter: Northway Community School, Northway.

Equipment: Television Technology transmitter; Scala antenna.

Ownership: State of Alaska.

Nuiqsut—K09RT, State of Alaska.

Technical Facilities: 10-w TPO, 0.056-kw ERP, 20-ft. above ground, 70-ft. above sea level, lat. 70° 12' 39", long. 150° 59' 27".

Transmitter: Alascom Earth Station, Nuiqsut.

Equipment: Television Technology transmitter; Scala antenna.

Ownership: State of Alaska.

Nulato—K02KW, State of Alaska.

Technical Facilities: 10-w TPO, 0.043-kw ERP, 20-ft. above ground, 135-ft. above sea level, lat. 64° 43' 10", long. 158° 06' 10".

Transmitter: Alascom Earth Station, Nulato.

Equipment: Television Technology transmitter; Scala antenna.

Ownership: State of Alaska.

Old Harbor—K13RN, State of Alaska.

Technical Facilities: 10-w TPO, 0.054-kw ERP, 20-ft. above ground, 50-ft. above sea level, lat. 57° 12' 12", long. 153° 18' 09".

Transmitter: Alascom Earth Station, Old Harbor.

Equipment: Television Technology transmitter; Scala antenna.

Ownership: State of Alaska.

Ouzinkie—K07QY, State of Alaska.

Technical Facilities: 10-w TPO, 0.0555-kw ERP, 20-ft. above ground, 45-ft. above sea level, lat. 51° 55' 24", long. 152° 30' 00".

Transmitter: Ouzinkie Community School, Ouzinkie.

Equipment: Television Technology transmitter; Scala antenna.

Ownership: State of Alaska.

*Palmer—K27CA, Word of Life Fellowship Inc.

Technical Facilities: 1000-w TPO, 6.65-kw ERP, 285-ft. above ground, 610-ft. above sea level, lat. 61° 35' 40", long. 149° 15' 50".

Transmitter: 0.37-mi. S of Palmer-Wasilla Rd., 4.7-mi. W of Palmer.

Ownership: Word of Life Fellowship Inc.

Paxson—K11QV, State of Alaska.

Technical Facilities: 10-w TPO, 0.055-kw ERP, 20-ft. above ground, 2720-ft. above sea level, lat. 63° 01' 54", long. 145° 29' 35".

Transmitter: Paxson Hwy. 185 & 0.5-mi. up Richardson Hwy.

Equipment: Television Technology transmitter; Scala antenna.

Ownership: State of Alaska.

Pedro Bay—K13SV, State of Alaska.

Technical Facilities: 10-w TPO, 0.054-kw ERP, 20-ft. above ground, 90-ft. above sea level, lat. 59° 47' 06", long. 154° 07' 09".

Transmitter: Alascom Office, Pedro Bay.

Equipment: Television Technology transmitter; Scala antenna.

Ownership: State of Alaska.

Pelican—K09RM, State of Alaska.

Technical Facilities: 10-w TPO, 0.0548-kw ERP, 20-ft. above ground, 145-ft. above sea level, lat. 57° 57' 45", long. 136° 13' 51".

Transmitter: Pelican Community School, Pelican.

Equipment: Television Technology transmitter; Scala antenna.

Ownership: State of Alaska.

Perryville—K04MA, State of Alaska.

Technical Facilities: 10-w TPO, 0.043-kw ERP, 20-ft. above ground, 50-ft. above sea level, lat. 55° 54' 45", long. 159° 08' 34".

Transmitter: Perryville Community Hall, Perryville.

Equipment: Television Technology transmitter; Scala antenna.

Ownership: State of Alaska.

Petersburg—K21CK, State of Alaska.

Technical Facilities: 100-w TPO, 0.7-kw ERP, 105-ft. above ground, 180-ft. above sea level, lat. 56° 48' 55", long. 132° 57' 12".

Transmitter: Petersburg High School, 3rd & B Sts., Petersburg.

Ownership: State of Alaska.

Pilot Point—K02LI, State of Alaska.

Technical Facilities: 10-w TPO, 0.042-kw ERP, 20-ft. above ground, 30-ft. above sea level, lat. 57° 33' 53", long. 157° 34' 30".

Transmitter: School Power House, Pilot Point.

Equipment: Television Technology transmitter; Scala antenna.

Ownership: State of Alaska.

Pilot Station—K15AU, State of Alaska.

Technical Facilities: 10-w TPO, 0.163-kw ERP, 20-ft. above ground, 295-ft. above sea level, lat. 61° 52' 24", long. 162° 52' 34".

Transmitter: Pump House, Pilot Station.

Equipment: Television Technology transmitter; Scala antenna.

Ownership: State of Alaska.

Pitka's Point—K02LV, State of Alaska.

Technical Facilities: 10-w TPO, 0.043-kw ERP, 20-ft. above ground, 45-ft. above sea level, lat. 62° 01' 57", long. 163° 16' 55".

Equipment: Television Technology transmitter; Scala antenna.

Ownership: State of Alaska.

*Point Baker—K09SY, State of Alaska.

Technical Facilities: 10-w TPO, 0.056-kw ERP, 20-ft. above ground, 50-ft. above sea level, lat. 56° 21' 14", long. 133° 37' 13".

Transmitter: Community Store, Point Baker.

Equipment: Television Technology transmitter; Scala antenna.

Ownership: State of Alaska.

Point Hope—K09QN, State of Alaska.

Technical Facilities: 10-w TPO, 0.0536-kw ERP, 20-ft. above ground, 47-ft. above sea level, lat. 68° 20' 51", long. 166° 44' 16".

Transmitter: Alascom Earth Station, Point Hope.

Equipment: Television Technology transmitter; Scala antenna.

Ownership: State of Alaska.

Point Lay—K09UC, State of Alaska.

Technical Facilities: 0.05-kw ERP, lat. 69° 49' 00", long. 163° 04' 48".

Ownership: State of Alaska.

Port Alice—K09TL, State of Alaska.

Technical Facilities: 10-w TPO, 0.055-kw ERP, 20-ft. above ground, 40-ft. above sea level, lat. 55° 47' 59", long. 133° 35' 13".

Transmitter: Port Alice School.

Equipment: Television Technology transmitter; Scala antenna.

Ownership: State of Alaska.

Port Alsworth—K07SH, State of Alaska.

Technical Facilities: 10-w TPO, 0.054-kw ERP, 20-ft. above ground, 290-ft. above sea level, lat. 60° 12' 15", long. 154° 18' 52".

Transmitter: Glen Alsworth residence, Port Alsworth.

Equipment: Television Technology transmitter; Scala antenna.

Ownership: State of Alaska.

Port Graham—K09QB, State of Alaska.

Technical Facilities: 0.006-kw ERP, lat. 59° 20' 54", long. 151° 49' 29".

Transmitter: Community Center, Port Graham.

Equipment: Television Technology transmitter; Scala antenna.

Ownership: State of Alaska.

Port Graham—K13SC, State of Alaska.

Technical Facilities: 10-w TPO, 0.055-kw ERP, 57-ft. above ground, 107-ft. above sea level, lat. 59° 20' 54", long. 151° 49' 29".

Transmitter: Community Center, Port Graham.

Equipment: Television Technology transmitter; Scala antenna.

Ownership: State of Alaska.

Port Heiden—K13SA, State of Alaska.

Technical Facilities: 10-w TPO, 0.04-kw ERP, 32-ft. above ground, 92-ft. above sea level, lat. 56° 54' 47", long. 158° 40' 54".

Transmitter: Village Health Clinic, Port Heiden.

Equipment: Television Technology transmitter; Scala antenna.

Ownership: State of Alaska.

Port Lions—K07RG, State of Alaska.

Technical Facilities: 10-w TPO, 0.0561-kw ERP, 20-ft. above ground, 40-ft. above sea level, lat. 57° 52' 00", long. 152° 51' 53".

Transmitter: Alascom Earth Station, Port Lions.

Equipment: Television Technology transmitter; Scala antenna.

Ownership: State of Alaska.

Port Moller—K07SO, State of Alaska.

Technical Facilities: 10-w TPO, 0.055-kw ERP, 20-ft. above ground, 40-ft. above sea level, lat. 57° 59' 22", long. 160° 34' 33".

Transmitter: Port Moller High School.

Equipment: Television Technology transmitter; Scala antenna.

Ownership: State of Alaska.

Port Protection—K11QX, State of Alaska.

Technical Facilities: 10-w TPO, 0.055-kw ERP, 20-ft. above ground, 40-ft. above sea level, lat. 56° 19' 23", long. 133° 36' 44".

Transmitter: Port Protection School.

Equipment: Television Technology transmitter; Scala antenna.

Ownership: State of Alaska.

*Portage Creek—K07TU, State of Alaska.

Technical Facilities: 0.54-kw ERP, lat. 58° 54' 10", long. 157° 43' 08".

Ownership: State of Alaska.

Quinhagak—K09SX, State of Alaska.

Technical Facilities: 10-w TPO, 0.054-kw ERP, 20-ft. above ground, 40-ft. above sea level, lat. 59° 44' 53", long. 161° 54' 47".

Transmitter: Alascom Bldg., Quinhagak.

Equipment: Television Technology transmitter; Scala antenna.

Ownership: State of Alaska.

Rampart—K09RD, State of Alaska.

Technical Facilities: 10-w TPO, 0.0549-kw ERP, 20-ft. above ground, 335-ft. above sea level, lat. 65° 30' 16", long. 150° 10' 09".

Transmitter: Alascom Earth Station, Rampart.

Equipment: Television Technology transmitter; Scala antenna.

Ownership: State of Alaska.

Red Devil—K02LA, State of Alaska.

Technical Facilities: 10-w TPO, 0.043-kw ERP, 20-ft. above ground, 220-ft. above sea level, lat. 61° 47' 04", long. 157° 20' 00".

Transmitter: Alascom Earth Station, Red Devil.

Equipment: Television Technology transmitter; Scala antenna.

Ownership: State of Alaska.

*Rowan Bay—K09TC, State of Alaska.

Technical Facilities: 10-w TPO, 0.055-kw ERP, 20-ft. above ground, 40-ft. above sea level, lat. 56° 39' 50", long. 134° 16' 06".

Transmitter: Rowan Bay School.

Equipment: Television Technology transmitter; Scala antenna.

Ownership: State of Alaska.

Ruby—K04KU, State of Alaska.

Technical Facilities: 10-w TPO, 0.052-kw ERP, 20-ft. above ground, 260-ft. above sea level, lat. 64° 44' 23", long. 155° 29' 09".

Transmitter: Alascom Earth Station, Ruby.

Equipment: Television Technology transmitter; Scala antenna.

Ownership: State of Alaska.

Russian Mission—K09SH, State of Alaska.

Technical Facilities: 10-w TPO, 0.051-kw ERP, 20-ft. above ground, 90-ft. above sea level, lat. 61° 47' 11", long. 161° 19' 11".

Transmitter: Native Store Warehouse, Russian Mission.

Ownership: State of Alaska.

Sand Point—K09RA, State of Alaska.

Technical Facilities: 10-w TPO, 0.051-kw ERP, 60-ft. above ground, 224-ft. above sea level, lat. 55° 21' 02", long. 160° 29' 14".

Transmitter: Alascom Earth Station, Sand Point.

Equipment: Television Technology transmitter; Scala antenna.

Ownership: State of Alaska.

Savoonga—K07RD, State of Alaska.

Technical Facilities: 10-w TPO, 0.056-kw ERP, 20-ft. above ground, 50-ft. above sea level, lat. 63° 41' 45", long. 170° 28' 45".

Transmitter: Alascom Earth Station, Savoonga.

Equipment: Television Technology transmitter; Scala antenna.

Ownership: State of Alaska.

Scammon Bay—K02LS, State of Alaska.

Technical Facilities: 10-w TPO, 0.043-kw ERP, 20-ft. above ground, 40-ft. above sea level, lat. 61° 50' 33", long. 165° 34' 46".

Transmitter: Scammon Bay School.

Equipment: Television Technology transmitter; Scala antenna.

Ownership: State of Alaska.

Selawik—K09RL, State of Alaska.
 Technical Facilities: 10-w TPO, 0.0565-kw ERP, 20-ft. above ground, 55-ft. above sea level, lat. 66° 35' 56", long. 160° 00' 40".
 Transmitter: Alascom Earth Station, Selawik.
 Equipment: Television Technology transmitter; Scala antenna.
 Ownership: State of Alaska.

Seward—K17AC, Visual Entertainment Unlimited.
 Technical Facilities: 100-w TPO, 0.8265-kw ERP, 65-ft. above ground, 145-ft. above sea level, lat. 60° 06' 18", long. 149° 26' 20".
 Transmitter: Near corner of 5th Ave. & Adams St., Seward.
 Equipment: Television Technology transmitter; Scala antenna.
 Ownership: Visual Entertainment Unlimited.

Seward—K55DD, State of Alaska.
 Technical Facilities: 10-w TPO, 0.0943-kw ERP, 71-ft. above ground, 118-ft. above sea level, lat. 60° 06' 12", long. 149° 26' 12".
 Transmitter: Seward Library Bldg., 5th Ave. & Adams St., Seward.
 Equipment: Television Technology transmitter; Scala antenna.
 Ownership: State of Alaska.

Shageluk—K04KY, State of Alaska.
 Technical Facilities: 10-w TPO, 0.0514-kw ERP, 20-ft. above ground, 145-ft. above sea level, lat. 62° 39' 21", long. 159° 31' 48".
 Transmitter: Alascom Earth Station, Shageluk.
 Equipment: Television Technology transmitter; Scala antenna.
 Ownership: State of Alaska.

Shaktolik—K07QU, State of Alaska.
 Technical Facilities: 10-w TPO, 0.0548-kw ERP, 20-ft. above ground, 55-ft. above sea level, lat. 64° 21' 18", long. 161° 11' 22".
 Transmitter: Alascom Earth Station, Shaktolik.
 Equipment: Television Technology transmitter; Scala antenna.
 Ownership: State of Alaska.

Sheep Mountain—K12NO, State of Alaska.
 Technical Facilities: 0.03-kw ERP, lat. 61° 47' 07", long. 147° 39' 48".
 Ownership: State of Alaska.

Sheldon Point—K11QR, State of Alaska.
 Technical Facilities: 10-w TPO, 0.055-kw ERP, 20-ft. above ground, 40-ft. above sea level, lat. 62° 31' 56", long. 164° 50' 50".
 Equipment: Television Technology transmitter; Scala antenna.
 Ownership: State of Alaska.

Shishmaref—K09RZ, State of Alaska.
 Technical Facilities: 10-w TPO, 0.0536-kw ERP, 20-ft. above ground, 40-ft. above sea level, lat. 66° 15' 21", long. 166° 04' 10".
 Transmitter: Alascom Earth Station, Shishmaref.
 Equipment: Television Technology transmitter; Scala antenna.
 Ownership: State of Alaska.

Shungnak—K07RA, State of Alaska.
 Technical Facilities: 10-w TPO, 0.0568-kw ERP, 20-ft. above ground, 180-ft. above sea level, lat. 66° 53' 24", long. 157° 08' 01".
 Transmitter: Alascom Earth Station, Shungnak.
 Equipment: Television Technology transmitter; Scala antenna.
 Ownership: State of Alaska.

Sitka—K03GJ, Sitka School District.
 Technical Facilities: 10-w TPO, 0.0049-kw ERP, 80-ft. above ground, 41-ft. above sea level, lat. 57° 03' 09", long. 135° 20' 19".
 Equipment: Television Technology transmitter; Scala antenna.
 Ownership: Sitka School District.

Skagway—K11QE, State of Alaska.
 Technical Facilities: 10-w TPO, 0.0489-kw ERP, 80-ft. above ground, 105-ft. above sea level, lat. 59° 27' 13", long. 135° 19' 17".
 Transmitter: Waste Treatment Plant, Skagway.
 Equipment: Television Technology transmitter; Scala antenna.
 Ownership: State of Alaska.

Slana—K04KX, State of Alaska.
 Technical Facilities: 10-w TPO, 0.047-kw ERP, 80-ft. above ground, 2270-ft. above sea level, lat. 62° 42' 27", long. 143° 58' 37".
 Transmitter: Slana Hwy. Station, Mile 60, Tok Hwy., Slana.
 Ownership: State of Alaska.
 Note: Operating as a translator.

Slana—K13SM, State of Alaska.
 Technical Facilities: 10-w TPO, 0.049-kw ERP, 80-ft. above ground, 2270-ft. above sea level, lat. 62° 42' 27", long. 143° 58' 37".
 Transmitter: Slana Hwy. Station, Mile 60, Tok Hwy., Slana.
 Equipment: Television Technology transmitter; Scala antenna.
 Ownership: State of Alaska.

Sleetmute—K07SX, State of Alaska.
 Technical Facilities: 0.054-kw ERP, lat. 61° 42' 12", long. 157° 10' 00".
 Ownership: State of Alaska.

St. George—K09RE, State of Alaska.
 Technical Facilities: 10-w TPO, 0.0542-kw ERP, 20-ft. above ground, 140-ft. above sea level, lat. 56° 36' 12", long. 169° 32' 57".
 Transmitter: Alascom Earth Station, St. George.
 Equipment: Television Technology transmitter; Scala antenna.
 Ownership: State of Alaska.

St. Mary's—K13SX, State of Alaska.
 Technical Facilities: 10-w TPO, 0.055-kw ERP, 20-ft. above ground, 135-ft. above sea level, lat. 62° 03' 07", long. 163° 10' 29".
 Transmitter: Alascom Earth Station, St. Mary's.
 Equipment: Emcee transmitter; Scala antenna.
 Ownership: State of Alaska.

St. Michaels—K09QX, State of Alaska.
 Technical Facilities: 10-w TPO, 0.0548-kw ERP, 20-ft. above ground, 50-ft. above sea level, lat. 63° 28' 43", long. 162° 02' 19".
 Transmitter: Alascom Earth Station, St. Michaels.
 Equipment: Television Technology transmitter; Scala antenna.
 Ownership: State of Alaska.

St. Paul—K09RB, State of Alaska.
 Technical Facilities: 10-w TPO, 0.0536-kw ERP, 20-ft. above ground, 120-ft. above sea level, lat. 57° 07' 14", long. 170° 28' 45".
 Transmitter: Alascom Earth Station, St. Paul.
 Equipment: Television Technology transmitter; Scala antenna.
 Ownership: State of Alaska.

Stebbins—K09RR, State of Alaska.
 Technical Facilities: 10-w TPO, 0.0542-kw ERP, 20-ft. above ground, 35-ft. above sea level, lat. 63° 31' 10", long. 162° 17' 15".
 Transmitter: Stebbins Community School, Stebbins.
 Equipment: Television Technology transmitter; Scala antenna.
 Ownership: State of Alaska.

Steven's Village—K09SV, State of Alaska.
 Technical Facilities: 10-w TPO, 0.054-kw ERP, 20-ft. above ground, 380-ft. above sea level, lat. 61° 00' 32", long. 149° 05' 33".
 Transmitter: Alascom Office, Steven's Village.
 Equipment: Television Technology transmitter; Scala antenna.
 Ownership: State of Alaska.

Stony River—K13SE, State of Alaska.
 Technical Facilities: 10-w TPO, 0.055-kw ERP, 20-ft. above ground, 250-ft. above sea level, lat. 61° 46' 59", long. 156° 35' 17".
 Transmitter: Community Center, Stony River.
 Equipment: Television Technology transmitter; Scala antenna.
 Ownership: State of Alaska.

Takotna—K04LN, State of Alaska.
 Technical Facilities: 10-w TPO, 0.043-kw ERP, 30-ft. above ground, 430-ft. above sea level, lat. 56° 59' 21", long. 156° 03' 42".
 Transmitter: Takotna School Bldg., Takotna.
 Equipment: Television Technology transmitter; Scala antenna.
 Ownership: State of Alaska.

Tanana—K07RB, State of Alaska.
 Technical Facilities: 10-w TPO, 0.054-kw ERP, 20-ft. above ground, 230-ft. above sea level, lat. 65° 10' 24", long. 152° 04' 38".
 Transmitter: Alascom Earth Station, Tanana.
 Equipment: Television Technology transmitter; Scala antenna.
 Ownership: State of Alaska.

Tanunak—K09SW, State of Alaska.
 Technical Facilities: 10-w TPO, 0.054-kw ERP, 20-ft. above ground, 40-ft. above sea level, lat. 60° 35' 00", long. 165° 15' 32".
 Transmitter: Alascom Bldg., Tanunak.
 Equipment: Television Technology transmitter; Scala antenna.
 Ownership: State of Alaska.

Tatitlek—K13SJ, State of Alaska.
 Technical Facilities: 10-w TPO, 0.052-kw ERP, 20-ft. above ground, 60-ft. above sea level, lat. 60° 51' 51", long. 146° 40' 38".
 Transmitter: Community School, Tatitlek.
 Equipment: Television Technology transmitter; Scala antenna.
 Ownership: State of Alaska.

Telida—K13RO, State of Alaska.
 Technical Facilities: 10-w TPO, 0.0548-kw ERP, 20-ft. above ground, 630-ft. above sea level, lat. 63° 23' 03", long. 153° 16' 34".
 Transmitter: Alascom Earth Station, Telida.
 Equipment: Television Technology transmitter; Scala antenna.
 Ownership: State of Alaska.

Teller—K09RO, State of Alaska.
 Technical Facilities: 10-w TPO, 0.0536-kw ERP, 20-ft. above ground, 35-ft. above sea level, lat. 65° 15' 55", long. 166° 21' 50".
 Transmitter: Teller Community School, Teller.
 Equipment: Television Technology transmitter; Scala antenna.
 Ownership: State of Alaska.

Tenakee Springs—K07RH, State of Alaska.
 Technical Facilities: 10-w TPO, 0.053-kw ERP, 20-ft. above ground, 80-ft. above sea level, lat. 57° 46' 53", long. 135° 13' 08".
 Transmitter: Alascom Earth Station, Tenakee Springs.
 Equipment: Television Technology transmitter; Scala antenna.
 Ownership: State of Alaska.

Tellin—K11QU, State of Alaska.
 Technical Facilities: 10-w TPO, 0.055-kw ERP, 20-ft. above ground, 1720-ft. above sea level, lat. 63° 08' 14", long. 142° 31' 28".
 Transmitter: Tetlin High School.
 Equipment: Television Technology transmitter; Scala antenna.
 Ownership: State of Alaska.

Thorne Bay—K07SN, State of Alaska.
 Technical Facilities: 10-w TPO, 0.055-kw ERP, 20-ft. above ground, 40-ft. above sea level, lat. 55° 41' 08", long. 132° 31' 42".
 Transmitter: Thorne Bay School.
 Equipment: Television Technology transmitter; Scala antenna.
 Ownership: State of Alaska.
 Note: Licensed as a translator.

Togiak—K09QU, State of Alaska.
 Technical Facilities: 10-w TPO, 0.056-kw ERP, 20-ft. above ground, 40-ft. above sea level, lat. 59° 03' 43", long. 160° 22' 33".
 Transmitter: Alascom Earth Station, Togiak.
 Equipment: Television Technology transmitter; Scala antenna.
 Ownership: State of Alaska.

Tok Junction—K07NC, Tok Community TV.
 Technical Facilities: 0.29-kw ERP, lat. 63° 19' 38", long. 142° 59' 48".
 Ownership: Tok Community TV.
 Note: Operating as a translator.

Tok/Tanacross/Tellin—K13RR, State of Alaska.
 Technical Facilities: 10-w TPO, 0.0295-kw ERP, 228-ft. above ground, 1863-ft. above sea level, lat. 63° 19' 38", long. 142° 59' 48".
 Transmitter: State Hwy. maintenance station, Tok.
 Equipment: Television Technology transmitter; Scala antenna.
 Ownership: State of Alaska.

Toksook Bay—K11QG, State of Alaska.
 Technical Facilities: 10-w TPO, 0.0561-kw ERP, 20-ft. above ground, 60-ft. above sea level, lat. 60° 31' 53", long. 165° 06' 19".
 Transmitter: Alascom Earth Station, Toksook Bay.
 Equipment: Television Technology transmitter; Scala antenna.
 Ownership: State of Alaska.

Trapper Creek/Talkeetna—K24AG, State of Alaska.
 Technical Facilities: 10-w TPO, 0.00335-kw ERP, 80-ft. above ground, 540-ft. above sea level, lat. 62° 19' 05", long. 150° 19' 00".
 Transmitter: Trapper Creek.
 Equipment: Television Technology transmitter; Scala antenna.
 Ownership: State of Alaska.

Tuluksak—K08ID, State of Alaska.
 Technical Facilities: 0.055-kw ERP, lat. 61° 06' 08", long. 60° 57' 30".
 Ownership: State of Alaska.

Low Power TV Stations—Alaska

Tuntutuliak—K09TF, State of Alaska.
 Technical Facilities: 10-w TPO, 0.055-kw ERP, 20-ft. above ground, 40-ft. above sea level, lat. 60° 20' 38", long. 162° 39' 50".
 Transmitter: Tuntutuliak School.
 Equipment: Television Technology transmitter; Scala antenna.
 Ownership: State of Alaska.

Tyonek—K09QH, KTBY Inc. Phone: 907-274-0404.
 Technical Facilities: 10-w TPO, 0.0562-kw ERP, 20-ft. above ground, 70-ft. above sea level, lat. 61° 04' 03", long. 151° 08' 02".
 Transmitter: Tyonek Public School, Tyonek.
 Equipment: Acrodyne transmitter; Scala antenna.
 Ownership: KTBY Inc.

Unalakleet—K09RC, State of Alaska.
 Technical Facilities: 10-w TPO, 0.0522-kw ERP, 20-ft. above ground, 60-ft. above sea level, lat. 63° 52' 38", long. 160° 47' 15".
 Transmitter: Alascom Earth Station, Unalakleet.
 Equipment: Television Technology transmitter; Scala antenna.
 Ownership: State of Alaska.

Unalaska—K04KV, State of Alaska.
 Technical Facilities: 10-w TPO, 0.049-kw ERP, 20-ft. above ground, 51-ft. above sea level, lat. 53° 52' 44", long. 166° 32' 14".
 Transmitter: Alascom Earth Station, Unalaska.
 Equipment: Television Technology transmitter; Scala antenna.
 Ownership: State of Alaska.

Valdez—K15AI, State of Alaska.
 Technical Facilities: 10-w TPO, 0.12-kw ERP, 95-ft. above ground, 115-ft. above sea level, lat. 61° 07' 56", long. 146° 20' 07".
 Transmitter: Alascom Earth Station, Valdez.
 Equipment: Emcee transmitter; Scala antenna.
 Ownership: State of Alaska.

Venetie—K09TW, State of Alaska.
 Technical Facilities: 0.055-kw ERP, lat. 67° 07' 05", long. 146° 25' 14".
 Ownership: State of Alaska.

Wainwright—K09QD, State of Alaska.
 Technical Facilities: 10-w TPO, 0.0548-kw ERP, 20-ft. above ground, 72-ft. above sea level, lat. 70° 38' 15", long. 160° 01' 24".
 Transmitter: Alascom Earth Station, Wainwright.
 Equipment: Television Technology transmitter; Scala antenna.
 Ownership: State of Alaska.

Wales—K02LT, State of Alaska.
 Technical Facilities: 0.04-kw ERP, lat. 65° 34' 35", long. 168° 00' 28".
 Ownership: State of Alaska.

Whales Pass—K07SI, State of Alaska.
 Technical Facilities: 10-w TPO, 0.055-kw ERP, 20-ft. above ground, 40-ft. above sea level, lat. 56° 06' 13", long. 133° 06' 40".
 Transmitter: Whales Pass School.
 Equipment: Television Technology transmitter; Scala antenna.
 Ownership: State of Alaska.

White Mountain—K11QT, State of Alaska.
 Technical Facilities: 10-w TPO, 0.055-kw ERP, 20-ft. above ground, 40-ft. above sea level, lat. 64° 41' 06", long. 163° 24' 40".
 Transmitter: White Mountain High School.

Equipment: Television Technology transmitter; Scala antenna.
 Ownership: State of Alaska.

***Whittier—K09UB**, State of Alaska.
 Technical Facilities: 10-w TPO, 0.055-kw ERP, 20-ft. above ground, 15-ft. above sea level, lat. 60° 46' 33", long. 148° 41' 15".
 Transmitter: Alascom Earth Station, Whittier.
 Equipment: Television Technology transmitter; Scala antenna.
 Ownership: State of Alaska.

***Wiseman—K09TG**, State of Alaska.
 Technical Facilities: 10-w TPO, 0.055-kw ERP, 20-ft. above ground, 1120-ft. above sea level, lat. 67° 24' 40", long. 150° 06' 32".
 Transmitter: Wiseman High School.
 Equipment: Television Technology transmitter; Scala antenna.
 Ownership: State of Alaska.

Womans Bay—K02ME, State of Alaska.
 Technical Facilities: 10-w TPO, 0.043-kw ERP, 20-ft. above ground, 100-ft. above sea level, lat. 57° 43' 23", long. 152° 31' 08".
 Transmitter: Nyman Peninsula, Kodiak Coast Guard Station.
 Equipment: Television Technology transmitter; Scala antenna.
 Ownership: State of Alaska.

Wrangell—K21AF, State of Alaska.
 Technical Facilities: 100-w TPO, 0.69-kw ERP, 135-ft. above ground, 144-ft. above sea level, lat. 56° 27' 14", long. 132° 22' 54".
 Transmitter: Wrangell Cemetery, Wrangell.
 Equipment: Emcee transmitter; Scala antenna.
 Ownership: State of Alaska.

Yakutat—K09UA, State of Alaska.
 Technical Facilities: 10-w TPO, 0.0514-kw ERP, 20-ft. above ground, 65-ft. above sea level, lat. 59° 32' 00", long. 144° 10' 00".
 Transmitter: Alascom Earth Station.
 Equipment: Television Technology transmitter; Scala antenna.
 Ownership: State of Alaska.

Arizona

Bullhead City—K18CB, Howard F. Roycroft. Phone: 202-637-6525.
 Technical Facilities: 100-w TPO, 2.54-kw ERP, 66-ft. above ground, 488-ft. above sea level, lat. 35° 14' 50", long. 114° 44' 35".
 Requests CP for change to 43-ft. above ground, 485-ft. above sea level. BPTT-910426JL.
 Transmitter: 11.8-mi. NW of Bullhead City.
 Ownership: Howard F. Roycroft.
 Note: Operating as a translator.

Bullhead City—K20CZ, Trinity Bcstg. Network Inc. Phone: 714-832-2950.
 Technical Facilities: 1000-w TPO, 8.7-kw ERP, 187-ft. above ground, 4951-ft. above sea level, lat. 35° 14' 56", long. 114° 44' 37".
 Transmitter: KFLG(FM) Tower, atop Christmas Tree Pass near Laughlin, NV.
 Ownership: Trinity Broadcasting Network Inc.

***Bullhead City—K24DK**, MW TV Inc.
 Technical Facilities: 100-w TPO, 0.7-kw ERP, 39-ft. above ground, 4019-ft. above sea level, lat. 35° 02' 09", long. 114° 22' 14".
 Transmitter: Oakman Electronic site, SE of Bullhead City.
 Ownership: MW TV Inc.

Bullhead City—K26AQ, Tri-State Bcstg. Inc. Phone: 702-791-3432. Fax: 702-791-5828.
 Technical Facilities: 1.74-kw ERP, lat. 35° 05' 47", long. 114° 34' 04".
 Requests CP for change to 1.01-kw ERP, lat. 35° 06' 56", long. 114° 35' 56". BPTTL-940412DC.
 Began Operation: October 1, 1987.
 Ownership: Tri-State Broadcasting Inc.
 Satellite programming: Main Street TV.
 Advertising: Yes. Rates: \$75.00/30 Sec.; \$500.00/Hour.

***Bullhead City—K38CG**, Robert H. Gray.
 Technical Facilities: 100-w TPO, 0.528-kw ERP, 43-ft. above ground, 3645-ft. above sea level, lat. 35° 02' 09", long. 114° 22' 14".
 Transmitter: 12-mi. SE of Bullhead City.
 Ownership: Robert H. Gray.

***Bullhead City—K43EB**, MW TV Inc.
 Technical Facilities: 480-w TPO, 3.6-kw ERP, 4406-ft. above sea level, lat. 35° 01' 58", long. 114° 21' 57".
 Transmitter: BLM site at Oatman Peak in Black Mountains, 56-mi. SW of Kingman.
 Ownership: MW TV Inc.

***Bullhead City—K49DR**, MW TV Inc.
 Technical Facilities: 180-w TPO, 0.73-kw ERP, 4406-ft. above sea level, lat. 35° 01' 58", long. 114° 21' 57".
 Transmitter: BLM site at Oatman Peak in Black Mountains, 22-mi. SW of Kingman.
 Ownership: MW TV Inc.

Bullhead City & Laughlin, NV—K59EX, People's Communications.
 Technical Facilities: 100-w TPO, 1.31-kw ERP, 4872-ft. above sea level, lat. 35° 14' 58", long. 114° 44' 34".
 Transmitter: Christmas Tree Mountain, 10.5-mi. WNW of Dan's Dam.
 Ownership: People's Communications.

***Bullhead City & Laughlin, NV—K65FI**, Richard D. Tatham. Phone: 602-855-3246.
 Technical Facilities: 100-w TPO, 1.2-kw ERP, 27-ft. above ground, 5574-ft. above sea level, lat. 35° 14' 58", long. 114° 44' 34".
 Transmitter: BLM Electronic site, Spirit Mountain, NW of Laughlin, NV.
 Ownership: Richard D. Tatham.

Camp Verde—K18DD, Central State Communications.
 Technical Facilities: 100-w TPO, 12.6-kw ERP, 92-ft. above ground, 7733-ft. above sea level, lat. 34° 41' 14", long. 112° 07' 00".
 Transmitter: Mingus Mountain electronic site, Camp Verde.
 Ownership: Central States Communications.

Chinle—K51AV, Navajo Nation. Phone: 602-724-3311.
 Studio: Telecommunications Dept., Tsaile, AZ 86556.
 Technical Facilities: 0.58-kw ERP, lat. 36° 21' 15", long. 109° 49' 45".
 Equipment: Television Technology transmitter; Andrew antenna.
 Satellite earth stations: 4 in operation; Scientific-Atlanta, 5-meter.
 Began Operation: January 1, 1987.
 Ownership: Navajo Community College.
 Satellite programming: Commercial Sports Network.
 Advertising: No.
 Personnel: Curtis Sweet, General Manager.

Cottonwood—K44CN, Scripps Howard Bcstg. Co. Phone: 602-243-4151.
 Technical Facilities: 1000-w TPO, 21.385-kw ERP, 49-ft. above ground, 7703-ft. above sea level, lat. 34° 41' 12", long. 112° 07' 00".
 Transmitter: Mingus Mountain.
 Ownership: E. W. Scripps Co.
 Note: Operating as a translator.

***Cottonwood/Prescott—K34EE**, Richard B. Dehnert. Phone: 602-634-2286.
 Technical Facilities: 1000-w TPO, 34.3-kw ERP, 55-ft. above ground, 7705-ft. above sea level, lat. 34° 41' 15", long. 112° 07' 02".
 Transmitter: Approx. 6.8-mi. SW of Cottonwood.
 Ownership: Richard B. Dehnert.

Duncan—K17CM, Gospel Light Bcstg. Inc. Phone: 602-428-0965.
 Technical Facilities: 100-w TPO, 2.3-kw ERP, 39-ft. above ground, 6575-ft. above sea level, lat. 32° 53' 14", long. 109° 18' 49".
 Transmitter: Guthrie Peak, 17-mi. NW of Duncan.
 Ownership: Gospel Light Broadcasting Inc.

Duncan—K33DA, Southern Greenlee County TV Assn. Inc.
 Technical Facilities: 50-w TPO, 2.28-kw ERP, 39-ft. above ground, 6575-ft. above sea level, lat. 32° 53' 14", long. 109° 18' 49".
 Transmitter: Guthrie Peak, 17-mi. NW of Duncan.
 Ownership: Southern Greenlee County TV Assn. Inc.

Duncan—K35CP, Southern Greenlee County TV Assn. Inc.
 Technical Facilities: 50-w TPO, 2.28-kw ERP, 39-ft. above ground, 6575-ft. above sea level, lat. 32° 53' 14", long. 109° 18' 49".
 Transmitter: Guthrie Peak, 16.9-mi. NW of Duncan.
 Ownership: Southern Greenlee County TV Assn. Inc.

Duncan—K39CM, Southern Greenlee County TV Assn. Inc.
 Technical Facilities: 50-w TPO, 2.28-kw ERP, 39-ft. above ground, 6575-ft. above sea level, lat. 32° 53' 14", long. 109° 18' 49".
 Transmitter: Guthrie Peak, 17-mi. NW of Duncan.
 Ownership: Southern Greenlee County TV Assn. Inc.

Duncan—K41CV, Southern Greenlee County TV Assn. Inc.
 Technical Facilities: 100-w TPO, 2.28-kw ERP, 39-ft. above ground, 6575-ft. above sea level, lat. 32° 53' 14", long. 109° 18' 49".
 Transmitter: Guthrie Peak, 17-mi. NW of Duncan.
 Ownership: Southern Greenlee County TV Assn. Inc.

Flagstaff—K62BA, Trinity Bcstg. of Arizona Inc. Phone: 714-832-2950.
 Technical Facilities: 100-w TPO, 9.6-kw ERP, 95-ft. above ground, 9270-ft. above sea level, lat. 35° 14' 28", long. 111° 36' 35".
 Requests CP for change to 1000-w TPO. BPTTL-870702TT.
 Transmitter: Mount Elden communications site, 2-mi. N of Flagstaff.
 Began Operation: June 17, 1980.
 Ownership: Trinity Broadcasting Network Inc.
 Satellite programming: Trinity Bcstg. Network.
 Note: Operating as a translator.

Note: Operating as translator, primary station
KPAZ-TV, Phoenix, AZ.

Flagstaff & Doney Park—K06MJ, J. Christian Damon. Phone: 602-774-5559. Fax: 602-774-5459.

Technical Facilities: 20-w TPO, 0.114-kw ERP, 30-ft. above ground, 9296-ft. above sea level, lat. 35° 14' 26", long. 111° 35' 48". Transmitter: Mount Eiden Electronics site, 3.1-mi. NE of Flagstaff.

Equipment: Television Technology transmitter, Scala antenna.

Satellite earth stations: Winegard, 3.5-meter; ChannelMaster, 2.5-meter. Microdyne; Microvawe Radio; Drake receivers.

Began Operation: October 21, 1993. Ownership: J. C. Damon.

Satellite programming: FamilyNet. Represented (sales): American Broadcast and Cable Systems.

Represented (engineering): Signal Sciences. Represented (legal): Shainis & Peltzman. Personnel: Chris Damon, General Manager; M. Wilford, Chief Engineer.

Hilltop—K36AX, Group Seven Communications Inc. Phone: 602-855-9445.

Technical Facilities: 13.8-kw ERP, lat. 35° 11' 47", long. 114° 03' 14".

Requests CP to change city of license to Kingman & to 59-ft. above ground, 8428-ft. above sea level, lat. 35° 04' 52", long. 113° 54' 12". Transmitter to Hayden Peak, SSE of Kingman. BPTTL-910502QL.

Transmitter: Radar Hill. Equipment: Television Technology transmitter, Bogner antenna.

Began Operation: January 1, 1988. Ownership: Group VII Communications Ltd. Personnel: Maurice W. Coburn, President.

***Kayenta—K54CR, Navajo Nation.**

Technical Facilities: 20-w TPO, 0.14-kw ERP, 56-ft. above ground, 8265-ft. above sea level, lat. 36° 39' 03", long. 110° 15' 51".

Transmitter: 4.7-mi. S of Kayenta. Ownership: Navajo Nation. Satellite programming: Commercial Sports Network.

***Kingman—K16CV, MW TV Inc.**

Technical Facilities: 1000-w TPO, 6.86-kw ERP, 7723-ft. above sea level, lat. 35° 06' 48", long. 113° 53' 00".

Transmitter: Getz park, SE of Kingman. Ownership: MW TV Inc.

Lake Havasu City—K23BJ, Group Seven Communications Inc.

Technical Facilities: 1000-w TPO, 7.4-kw ERP, 78-ft. above ground, 1286-ft. above sea level, lat. 34° 36' 11", long. 114° 22' 14".

Requests CP for change to 98-ft. above ground, 4390-ft. above sea level, lat. 34° 32' 54", long. 114° 11' 37". Transmitter to Crossman Peak, ENE of Lake Havasu City. BPTTL-910502QM.

Transmitter: Goat Hill, 9.7-mi. N of Lake Havasu City.

Ownership: Group VII Communications Ltd. Personnel: Maurice W. Coburn, President.

Lake Havasu City—K25AL, Lake Havasu Christian Television. Phone: 602-855-4818. Fax: 602-453-2588.

Technical Facilities: 1.28-kw ERP, 80-ft. above ground, 500-ft. above sea level, lat. 34° 29' 28", long. 114° 19' 44".

Transmitter: 510 N. Acoma Blvd., Lake Havasu City.

Equipment: Television Technology transmitter, Scala antenna.

Satellite earth stations: DX Engineering; Jerrold; Microtek receivers.

Began Operation: June 4, 1985. Ownership: Lake Havasu Christian TV.

Satellite programming: Trinity Bcstg. Network. Advertising: Yes. Rates: \$28.00/30 Sec.; \$50.00/Min.

Personnel: Richard D. Tatham, Station Manager.

***Lake Havasu City—K27EC, Lake Havasu Christian Television.**

Technical Facilities: 100-w TPO, 1.3-kw ERP, 1286-ft. above sea level, lat. 34° 36' 11", long. 114° 22' 14".

Transmitter: BLM Electronics site near State Hwy. 95, N of Lake Havasu City.

Ownership: Lake Havasu Christian TV.

Lake Havasu City—K32CM, Dennis Macey.

Technical Facilities: 31.2-w TPO, 1000-kw ERP, 59-ft. above ground, 134-ft. above sea level, lat. 34° 38' 08", long. 114° 22' 13".

Transmitter: Goat Mountain, 9-mi. N of Lake Havasu City.

Ownership: Dennis Macey.

***Lake Havasu City—K36DU, Richard D. Tatham.** Phone: 602-855-3246.

Technical Facilities: 100-w TPO, 1.53-kw ERP, 32-ft. above ground, 1293-ft. above sea level, lat. 34° 36' 11", long. 114° 22' 14".

Transmitter: BLM electronic site, near State Hwy. 95, N of Lake Havasu City.

Ownership: Richard D. Tatham.

***Lake Havasu City—K39DR, MW TV Inc.**

Technical Facilities: 1000-w TPO, 7.8-kw ERP, 4701-ft. above sea level, lat. 34° 33' 06", long. 114° 11' 37".

Transmitter: Crossman Peak, NE of city. Ownership: MW TV Inc.

***Lake Havasu City—K41DN, MW TV Inc.**

Technical Facilities: 570-w TPO, 4.4-kw ERP, 4701-ft. above sea level, lat. 34° 33' 06", long. 114° 11' 37".

Transmitter: Crossman Peak, NE of city. Ownership: MW TV Inc.

Lake Havasu City—K45AJ, TV-45.

Phone: 602-855-2533. Fax: 602-855-2533.

Technical Facilities: 100-w TPO, 1.184-kw ERP, 223-ft. above ground, 773-ft. above sea level, lat. 34° 29' 41", long. 114° 20' 59".

Transmitter: 1720 Acoma Blvd., Lake Havasu City.

Equipment: Acrodyne transmitter, Bogner antenna.

Began Operation: December 1, 1984. Ownership: Jeffrey W. Holmes.

Satellite programming: Hospitality Channel. Advertising: Yes. Represented (legal): Arent, Fox, Kintner, Plotkin & Kahn.

Personnel: Wayne R. Holmes, General Manager.

***Mesa—K63CR, International Broadcast Consultants.**

Technical Facilities: 2.46-kw ERP, lat. 33° 26' 42", long. 111° 37' 16".

Ownership: International Broadcast Consultants Inc.

Parker—K02MT, Hale Communications Inc. Phone: 602-669-6464.

Studio: 912 Joshua, Parker, AZ 85344.

Technical Facilities: 5.5-w TPO, 0.06-kw ERP, 1000-ft. above ground, 1665-ft. above sea level, lat. 34° 07' 22", long. 114° 12' 40".

Transmitter: Black Peak, 4.3-mi. SE of Parker. Satellite earth stations: Scientific-Atlanta; Winegard; Winegard receivers.

Began Operation: January 1, 1986. Ownership: Hale Communications Inc.

Multichannel TV Sound: Stereo only. Satellite programming: ABC.

Advertising: Yes. Rates: \$14.10/30 Sec.; \$14.25/Min.

Represented (engineering): Courtright Engineering.

Represented (legal): Arent, Fox, Kintner, Plotkin & Kahn.

Personnel: Gerald M. Hale, General Manager; Deborah Hale, General Sales Manager; Margaret Hale, Office Manager & Promotion Director.

Payson—K22EI, Steven D. Bingham.

Phone: 602-474-1849. Technical Facilities: 100-w TPO, 0.4-kw ERP, 5020-ft. above sea level, lat. 34° 15' 15", long. 111° 19' 40".

Transmitter: 500 W. Sherwood Dr. Ownership: Steven D. Bingham.

***Payson—K28DT, Central States Communications.**

Technical Facilities: 98-w TPO, 1.1-kw ERP, 6640-ft. above sea level, lat. 34° 17' 17", long. 111° 11' 30".

Transmitter: Diamonds Point Electronic Site, Tonto National Forest.

Ownership: Central States Communications.

Phoenix—K25DM, Broadcasting Systems Inc. Phone: 602-581-2511. Fax: 602-582-8229.

Studio: One W. Lone Cactus Dr., Phoenix, AZ 85027.

Technical Facilities: 1000-w TPO, 4.5-kw ERP, 85-ft. above ground, 2214-ft. above sea level, lat. 33° 35' 38", long. 112° 05' 10".

Requests CP for change to 9.8-kw ERP. BPTTL-930402ZD.

Transmitter: Shaw Butte, East Hill, Phoenix. Equipment: ITS transmitter, Bogner antenna.

Satellite earth stations: Microdyne, 5-meter; Harris, 5-meter.

Began Operation: October 1, 1990. Ownership: Broadcasting Systems Inc.

Advertising: Yes. Rates: \$90.00/30 Sec.; \$250.00/Min. Infomercials \$350.00-\$600.00.

Represented (engineering): Bill MacDonald. Represented (legal): Arent Fox Kintner Plotkin & Kahn.

Personnel: Charlene Weh, General Manager; Kenneth Casey, President, Chief Engineer & Sales Manager.

Phoenix—K27AN, KUSK Inc.

Studio: 3211 Tower Rd., Prescott, AZ 86301. Technical Facilities: 1000-w TPO, 22.28-kw ERP, 112-ft. above ground, 2723-ft. above sea level, lat. 33° 20' 00", long. 112° 03' 46".

Requests CP for change to 2000-w TPO, 47-kw ERP. BPTTL-JE0415UL.

Transmitter: South Mountain, 9-mi. S of downtown Phoenix.

Equipment: Television Technology transmitter, Bogner antenna.

Began Operation: March 1, 1986. Ownership: KUSK Inc.

Satellite programming: Commercial Sports Network; Main Street TV. Advertising: Yes. Rates: \$175.00/30 Sec.; \$250.00/Min.; \$1000/Hour.

Represented (engineering): Hammitt & Edison.

Personnel: Richard C. Howe, Vice President & General Manager.

Note: Operating as a translator.

***Phoenix—K31DI, Raul Infante Jr.** Phone: 813-576-5155.

Technical Facilities: 2000-w TPO, 60.5-kw ERP, 351-ft. above ground, 1499-ft. above sea level, lat. 33° 36' 05", long. 112° 17' 31".

Transmitter: 10822 Oakmont St., Sun City. Ownership: Raul Infante Jr.

Phoenix—K39BI, Arizona Christian Television System Inc. Phone: 602-264-3939.

Studio: 5757 N. Central Ave., Phoenix, AZ 85012.

Technical Facilities: 1000-w TPO, 24.6-kw ERP, 80-ft. above ground, 2756-ft. above sea level, lat. 33° 20' 01", long. 112° 03' 45".

Transmitter: South Mountain, 7.5-mi. S of Phoenix.

Equipment: Television Technology transmitter, Bogner antenna.

Satellite earth stations: Scientific-Atlanta. Began Operation: June 7, 1987.

Ownership: Arizona Christian Television System Inc. Advertising: Yes.

Represented (engineering): Alan Willas. Represented (legal): May & Dunne.

Personnel: Rick Hooton, President & General Manager.

***Phoenix—K49DF, Jeff Jacobsen.**

Technical Facilities: 1000-w TPO, 174.8-kw ERP, 4034-ft. above sea level, lat. 33° 34' 09", long. 112° 33' 33".

Requests modification of CP for change to 14.4-kw ERP, 3854-ft. above sea level, lat. 33° 35' 30", long. 112° 34' 55". BPTTL-JE0415ZC.

Transmitter: White Tank Mountains, W of Phoenix.

Ownership: Jeff Jacobsen.

***Phoenix—K51EI, Community Service Television Co.**

Technical Facilities: 100-w TPO, 2.63-kw ERP, 125-ft. above ground, 2740-ft. above sea level, lat. 33° 19' 57", long. 112° 03' 53".

Transmitter: 8.3-mi. S of Phoenix.

Ownership: Community Service TV Co.

***Phoenix—K56FF, Simon Inc.**

Technical Facilities: 100-w TPO, 1.41-kw ERP, 2608-ft. above sea level, lat. 33° 29' 30", long. 111° 38' 22".

Transmitter: N of Main St., Mesa. Ownership: Simon Inc.

Phoenix—K58DV, Ponyland Bcstg. Co.

Phone: 213-469-5656. Fax: 213-469-2193.

Technical Facilities: 316-w TPO, 2.18-kw ERP, 43-ft. above ground, 2697-ft. above sea level, lat. 33° 20' 00", long. 112° 03' 45".

Transmitter: South Mountain Park, Site 8, 10660 S. Central Ave.

Equipment: Emcee transmitter; Antenna Concepts antenna.

Ownership: Ponyland Bcstg. Co. Satellite programming: The Box.

Represented (sales): World Television. Represented (engineering): Ventech Engineering.

Represented (legal): Kaye, Scholer, Fierman, Hays & Handler. Personnel: Lawrence Rogow, General Manager; Donald S. Wilson, Chief Engineer.

Low Power TV Stations—Arizona

- Phoenix—K64DR**, Hispanic Bcstrs. of Arizona Inc. Phones: 602-470-0507; 602-822-6888. Fax: 602-881-7926.
Studio: 5401 S. 39th St., Suite One, Phoenix, AZ 85040.
Technical Facilities: 708-w TPO, 18.4-kw ERP, 188-ft. above ground, 2829-ft. above sea level, lat. 33° 20' 02", long. 112° 03' 42".
Transmitter: South Mountain, 3-mi. SE of intersection of Central Ave. & Dobbins Rd.
Equipment: Bext transmitter; Andrew antenna; Jerrold receivers.
Began Operation: November 1, 1990.
Ownership: Hispanic Broadcasters of Arizona Inc.
Satellite programming: Telemundo.
Represented (legal): Baraff, Koerner, Olender & Hochberg, P.C.
Personnel: Jay S. Zucker, President & General Manager; Patty Ruiz, General Sales Manager.
- *Phoenix—K67FE**, Polar Bcstg. of Arizona Inc. Phone: 602-860-6373. Fax: 602-860-6352.
Technical Facilities: 730-w TPO, 6.56-kw ERP, 98-ft. above ground, 2746-ft. above sea level, lat. 33° 20' 00", long. 112° 03' 45".
Transmitter: South Mountain, Site 51, 7-mi. S of Phoenix.
Ownership: Polar Broadcasting of Arizona Inc.
Satellite programming: Galavision.
- Prescott—K14HC**, United Television Inc. Phone: 310-854-0426. Fax: 310-659-8121.
Technical Facilities: 1.55-kw ERP, lat. 34° 32' 27", long. 112° 25' 40".
Began Operation: July 26, 1990.
Ownership: United Television Inc.
Note: Operating as a translator.
- *Prescott—K20EJ**, Ward M. Wheaton. Phone: 602-944-7063.
Technical Facilities: 100-w TPO, 1.518-kw ERP, 90-ft. above ground, 6235-ft. above sea level, lat. 34° 32' 24", long. 112° 25' 41".
Transmitter: Badger Mountain.
Ownership: Ward M. Wheaton.
- Quartzsite—K43CA**, Trinity Bcstg. Network Inc. Phone: 714-832-2950.
Technical Facilities: 20-w TPO, 0.222-kw ERP, 89-ft. above ground, 965-ft. above sea level, lat. 33° 40' 03", long. 114° 11' 30".
Holds CP for change to 100-w TPO, 0.86-kw ERP, 30-ft. above ground, 3346-ft. above sea level, lat. 33° 34' 12", long. 114° 20' 56". Transmitter to atop Cunningham Mountain, near Quartzsite. BPTTL-920214MN.
Requests modification of CP to change city of license to Twentynine Palms, CA & to Ch. 38, 1.2-kw ERP, 4196-ft. above sea level, lat. 34° 04' 32", long. 115° 57' 18". Transmitter to 5.7-mi. SW of Base Line St. & Utah Trail, near Twentynine Palms. BMTTL-930402E3.
Transmitter: Intersection of U.S. Hwys. 95 & I-10, Quartzsite.
Ownership: Trinity Broadcasting Network Inc.
- Rock Point—K56CC**, Rock Point School Inc. Phone: 602-659-4221. Fax: 602-659-4235.
Technical Facilities: 0.035-kw ERP, lat. 36° 43' 01", long. 109° 37' 15".
Began Operation: March 1, 1987.
Ownership: Rock Point School Inc.
- *Scottsdale—K19DD**, Jeff Jacobsen.
Technical Facilities: 1000-w TPO, 10.08-kw ERP, 689-ft. above sea level, lat. 33° 29' 36", long. 111° 38' 26".
Transmitter: Usery Mountain, 4227 N. 88th St., Mesa.
Ownership: Jeff Jacobsen.
- Shonto—K38CX**, Trinity Bcstg. Network Inc.
Technical Facilities: 100-w TPO, 1.2-kw ERP, 417-ft. above ground, 7037-ft. above sea level, lat. 36° 37' 18", long. 110° 34' 36".
Transmitter: White Post Church property, near Shonto.
Satellite earth stations: Scientific-Atlanta, 3.2-meter.
Began Operation: March 28, 1994.
Ownership: Trinity Broadcasting Network Inc.
Satellite programming: Trinity Bcstg. Network.
- *Shonto—K40BZ**, Gospel Overseas Television Network Inc.
Technical Facilities: 100-w TPO, 1.1-kw ERP, 99-ft. above ground, 7041-ft. above sea level, lat. 36° 37' 20", long. 110° 34' 30".
Transmitter: White Post, 5-mi. E of Shonto.
Ownership: Gospel Overseas Television Network Inc.
Satellite programming: Trinity Bcstg. Network.
- Sierra Vista—K33CG**, Richard Richards.
Technical Facilities: 37-w TPO, 0.001-kw ERP, 72-ft. above ground, 7231-ft. above sea level, lat. 31° 28' 58", long. 109° 57' 29".
Transmitter: Atop Mule Mountain.
Ownership: Richard Richards.
- Tsaile—K40AP**, Navajo Nation. Phone: 602-724-3311.
Technical Facilities: 0.235-kw ERP, lat. 36° 17' 13", long. 109° 11' 16".
Began Operation: March 1, 1987.
Ownership: Navajo Nation.
Satellite programming: Commercial Sports Network.
Personnel: Curtis Sweet, Director.
- Tucson—K14HR**, Hispanic Bcstrs. of Tucson. Phone: 602-322-6888. Fax: 602-881-7926.
Studio: 2828 N. Country Club, Tucson, AZ 85716.
Technical Facilities: 934-w TPO, 9.99-kw ERP, 174-ft. above ground, 8665-ft. above sea level, lat. 32° 24' 54", long. 110° 42' 56".
Transmitter: Mount Bigelow, Coronado National Forest, S.G. Communication site.
Satellite earth stations: Scientific-Atlanta, 4.5-meter; Miralite, 3.7-meter; Scientific-Atlanta receivers.
Began Operation: March 1, 1989.
Ownership: Hispanic Broadcasters of Arizona Inc.
Represented (legal): Baraff, Koerner, Olender & Hochberg, P.C.
Personnel: Jay S. Zucker, President & General Manager; Patty Ruiz, General Sales Manager.
- Tucson—K21CX**, West LPTV-License Inc. Phone: 813-573-0339.
Technical Facilities: 800-w TPO, 10-kw ERP, 180-ft. above ground, 8658-ft. above sea level, lat. 32° 24' 54", long. 110° 42' 56".
Transmitter: Mount Bigelow electronic site, 22-mi. N of Intersection of I-10 & I-19.
Ownership: West LPTV-License Inc.
- *Tucson—K23CD**, Mountain States Bcstg. Inc. Phone: 602-770-1123. Fax: 602-629-7185.
Technical Facilities: 1000-w TPO, 0.18-kw ERP, 85-ft. above ground, 8615-ft. above sea level, lat. 32° 24' 55", long. 110° 42' 54".
Transmitter: Mount Bigelow electronic site.
Ownership: Mountain States Bcstg. Inc.
Personnel: Ken Middleton, General Manager; Roy Mitchell, Chief Engineer; Allen Trattner, Sales Manager.
Note: Operating as a translator.
- Tucson—K25EA**, Ponyland Bcstg. Co. Inc. Phone: 213-469-5656. Fax: 213-465-2193.
Technical Facilities: 100-w TPO, 9.97-kw ERP, 171-ft. above ground, 8665-ft. above sea level, lat. 32° 24' 54", long. 110° 42' 56".
Transmitter: Mount Bigelow, Pima County.
Equipment: Acrodyne transmitter; Dielectric antenna.
Began Operation: April 1, 1994.
Ownership: Ponyland Bcstg. Co.
Represented (sales): World Television.
Represented (engineering): Ventech Engineering.
Represented (legal): Kaye, Scholer, Fierman, Hays & Handler.
Personnel: Lawrence Rogow, General Manager; Donald Wilson, Chief Engineer.
- *Tucson—K31CK**, Ponyland Bcstg. Co. Phone: 213-469-5656. Fax: 213-469-2193.
Technical Facilities: 1000-w TPO, 9.97-kw ERP, 171-ft. above ground, 8665-ft. above sea level, lat. 32° 24' 54", long. 110° 42' 56".
Requests modification of CP for change to 100-w TPO. BMTTL-940825IG.
Transmitter: Mount Bigelow, near Tucson.
Ownership: Ponyland Bcstg. Co.
Satellite programming: The Box.
Represented (engineering): Venture Technologies Group Inc.
Represented (legal): Kaye, Scholer, Fierman, Hays & Handler.
- *Tucson—K43CW**, Polar Bcstg. of Arizona Inc. Phone: 602-797-1008.
Technical Facilities: 1000-w TPO, 10-kw ERP, 33-ft. above ground, 8570-ft. above sea level, lat. 32° 24' 55", long. 110° 42' 52".
Transmitter: Mount Bigelow electronic site, 22-mi. N of I-10 & I-19.
Ownership: Polar Broadcasting of Arizona Inc.
- *Tucson—K65FO**, E & M Development Co.
Technical Facilities: 33.5-w TPO, 1-kw ERP, 4478-ft. above sea level, lat. 32° 14' 57", long. 111° 06' 56".
Transmitter: Tucson Mountains, 1.2-mi. NW of Trails End Rd.
Ownership: E & M Development Co.
- Tucson, Bisbee, Green Valley, Patagonia, Sierra Vista & Sonoita—K57BD**, Trinity Bcstg. of Arizona Inc.
Technical Facilities: 100-w TPO, 1.3-kw ERP, 200-ft. above ground, 4421-ft. above sea level, lat. 32° 26' 31", long. 110° 46' 51".
Transmitter: Tucson Mountains.
Began Operation: June 30, 1981.
Ownership: Trinity Broadcasting Network Inc.
Satellite programming: Trinity Bcstg. Network.
Note: Operating as a translator.
- Window Rock—K44BB**, Navajo Nation. Phone: 602-724-3311.
Technical Facilities: 4-kw ERP, lat. 35° 33' 36", long. 109° 06' 30".
Transmitter: Window Rock, AZ.
Began Operation: September 1, 1986.
Ownership: Navajo Community College.
Satellite programming: Commercial Sports Network.
Note: Operating as a translator.

Arkansas

***Arkadelphia—K14ID**, Henderson State U.
Technical Facilities: 735-w TPO, 8-kw ERP, 118-ft. above ground, 302-ft. above sea level, lat. 34° 06' 39", long. 93° 03' 01".
Transmitter: 0.8-mi. S of Arkadelphia.
Ownership: Henderson State U.

Batesville—K12MY, Community Management Services Inc.
Technical Facilities: 10-w TPO, 0.094-kw ERP, 188-ft. above ground, 450-ft. above sea level, lat. 35° 45' 39", long. 91° 38' 16".
Transmitter: KBTA(AM) site, Batesville.
Ownership: Community Management Services Inc.
Advertising: Planned.
Personnel: Joe M. Blard, General Manager.

***Batesville—K14IW**, Dean B. Frickes. Phone: 216-847-6866.
Technical Facilities: 501-w TPO, 0.16-kw ERP, 250-ft. above ground, 1069-ft. above sea level, lat. 35° 53' 26", long. 91° 44' 00".
Transmitter: 1.5-mi. NE of Cushman.
Ownership: Dean B. Frickes.

***Batesville—K30EC**, Barry N. Ferguson.
Technical Facilities: 100-w TPO, 1.224-kw ERP, 1069-ft. above sea level, lat. 35° 53' 26", long. 91° 44' 01".
Transmitter: 1.5-mi. NE of Cushman.
Ownership: Barry N. Ferguson.

***Batesville—K35EA**, Dean R. & Mildred M. Foster. Phone: 616-267-4162.
Technical Facilities: 116-w TPO, 0.501-kw ERP, 250-ft. above ground, 1069-ft. above sea level, lat. 35° 53' 26", long. 91° 44' 00".
Transmitter: 1.5-mi. NE of Cushman.
Ownership: Dean R. & Mildred M. Foster.

***Batesville—K40DS**, Gordon C. Leedy.
Technical Facilities: 100-w TPO, 1.224-kw ERP, 1070-ft. above sea level, lat. 35° 53' 26", long. 91° 44' 00".
Transmitter: 1.5-mi. NE of Cushman.
Ownership: Gordon C. Leedy.

***Batesville—K44DS**, Horace F. & Alma K.G.S. Sharocks.
Technical Facilities: 100-w TPO, 1.224-kw ERP, 1079-ft. above sea level, lat. 35° 53' 26", long. 91° 44' 01".
Transmitter: 1.5-mi. NE of Cushman.
Ownership: Horace F. & Alma K.G.S. Sharocks.

***Batesville—K57FV**, Donald D. Lofdahl Trust.
Technical Facilities: 100-w TPO, 1.224-kw ERP, 1070-ft. above sea level, lat. 35° 53' 26", long. 91° 44' 00".
Transmitter: 1.5-mi. NE of Cushman.
Ownership: Donald D. Lofdahl Trust.

***Batesville—K59FB**, Kenneth L. Austin.
Technical Facilities: 100-w TPO, 1.22-kw ERP, 1070-ft. above sea level, lat. 35° 53' 26", long. 91° 44' 01".
Transmitter: NE of Cushman.
Ownership: Kenneth L. Austin.

- *Batesville—K61FP**, Charles O. Keen.
Technical Facilities: 100-w TPO, 1,224-kw ERP, 1070-ft. above sea level, lat. 35° 53' 26", long. 91° 44' 00".
Transmitter: 1.5-mi. NE of Cushman.
Ownership: Charles O. Keen.
- *Batesville—K65FN**, Jerry D. Foreman.
Technical Facilities: 100-w TPO, 1,224-kw ERP, 1070-ft. above sea level, lat. 35° 53' 26", long. 91° 44' 00".
Transmitter: 1.5-mi. NE of Cushman.
Ownership: Jerry D. Foreman.
- *Batesville—K69GT**, John D. Davies.
Technical Facilities: 100-w TPO, 1,22-kw ERP, 1069-ft. above sea level, lat. 35° 53' 26", long. 91° 44' 01".
Transmitter: NE of Cushman.
Ownership: John D. Davies.
- Bentonville—K14IT**, Pharis Bcstg. Inc.
Phone: 501-785-4844.
Technical Facilities: 1000-w TPO, 13.4-kw ERP, 302-ft. above ground, 1562-ft. above sea level, lat. 36° 23' 37", long. 94° 10' 57".
Transmitter: Approx. 2.05-mi. NE of Bentonville, off U.S. 71 bypass.
Ownership: Pharis Bcstg. Inc.
- Bentonville—K67EO**, The Times South-west Bcstg. Inc. Phone: 501-783-3131 ext. 255.
Technical Facilities: 1000-w TPO, 14-kw ERP, 338-ft. above ground, 1578-ft. above sea level, lat. 36° 23' 36", long. 94° 10' 53".
Transmitter: 0.8-mi. E of J St., 0.74-mi. N of Bentonville boundary.
Equipment: Acrodyne transmitter; Bogner antenna.
Began Operation: August 1, 1989.
Ownership: The New York Times Co.
Represented (engineering): Jules Cohen & Assoc.
Note: Operating as a translator.
- De Queen—K08KF**, Communications Dynamics.
Technical Facilities: 0.12-kw ERP, lat. 34° 02' 48", long. 94° 21' 40".
Transmitter: De Queen, AR.
Equipment: Scala antenna.
Ownership: Communications Dynamics.
Satellite programming: Trinity Bcstg. Network
- *El Dorado—K29DC**, Douglas Woellner.
Phone: 713-894-1222.
Technical Facilities: 100-w TPO, 0.74-kw ERP, 522-ft. above ground, 702-ft. above sea level, lat. 33° 16' 19", long. 92° 42' 12".
Transmitter: Hwy. 335, 5.5-mi. N of Hwy. 82.
Ownership: Douglas Woellner.
- *El Dorado—K36DR**, Richard E. Murray.
Phone: 619-648-7656.
Technical Facilities: 100-w TPO, 0.74-kw ERP, 522-ft. above ground, 702-ft. above sea level, lat. 33° 16' 19", long. 92° 42' 12".
Transmitter: Hwy. 335, 3.4-mi. N of Hwy. 82.
Ownership: Richard E. Murray.
- *El Dorado—K40EF**, Dale E. Painter. Phone: 605-543-5964.
Technical Facilities: 100-w TPO, 0.74-kw ERP, 522-ft. above ground, 702-ft. above sea level, lat. 33° 16' 19", long. 92° 42' 12".
Transmitter: Hwy. 335, 3.4-mi. N of junction of Hwy. 82.
Ownership: Dale E. Painter.
- *El Dorado—K46DT**, Norman D. Tanner.
Phone: 602-458-3015.
Technical Facilities: 100-w TPO, 0.74-kw ERP, 522-ft. above ground, 702-ft. above sea level, lat. 33° 16' 19", long. 92° 42' 12".
Transmitter: Hwy. 335, 3.4-mi. N of Hwy. 82.
Ownership: Norman D. Tanner.
- *El Dorado—K48EP**, Malcolm C. Cook Sr.
Phone: 205-981-3861.
Technical Facilities: 100-w TPO, 0.738-kw ERP, 522-ft. above ground, 702-ft. above sea level, lat. 33° 16' 19", long. 92° 42' 12".
Transmitter: Hwy. 335, 5.5-mi. N of Hwy. 82.
Ownership: Malcolm C. Cook.
- *El Dorado—K53FB**, Malcolm C. Cook Sr.
Phone: 205-981-3861.
Technical Facilities: 100-w TPO, 0.74-kw ERP, 522-ft. above ground, 702-ft. above sea level, lat. 33° 16' 19", long. 92° 42' 12".
Transmitter: Hwy. 335, 3.4-mi. N of Hwy. 82.
Ownership: Malcolm C. Cook.
- *El Dorado—K57GF**, Dan Lewis. Phone: 310-989-1233.
Technical Facilities: 100-w TPO, 0.783-kw ERP, 522-ft. above ground, 702-ft. above sea level, lat. 33° 16' 19", long. 92° 42' 12".
Transmitter: Hwy. 335, 3.4-mi. N of Hwy. 82.
Ownership: Dan Lewis.
- *El Dorado—K59FJ**, Dan Lewis. Phone: 310-989-1233.
Technical Facilities: 100-w TPO, 0.74-kw ERP, 521-ft. above ground, 702-ft. above sea level, lat. 33° 16' 19", long. 92° 42' 12".
Transmitter: Hwy. 335.
Ownership: Dan Lewis.
- *El Dorado—K66EX**, Damon Merari. Phone: 213-222-3158.
Technical Facilities: 100-w TPO, 0.74-kw ERP, 522-ft. above ground, 702-ft. above sea level, lat. 33° 16' 19", long. 92° 42' 12".
Transmitter: Hwy. 335, 5.5-mi. N of Hwy. 82.
Ownership: Damon Merari.
- *Eureka Springs—K18EG**, Christians Incorporated for Christ Inc. Phone: 417-334-7040.
Technical Facilities: 1000-w TPO, 10.9-kw ERP, 183-ft. above ground, 1676-ft. above sea level, lat. 36° 23' 35", long. 93° 43' 38".
Transmitter: Side of existing tower, 0.6-mi. NE of intersection of State Rte. 23 & U.S. Rte. 62.
Ownership: Christians Incorporated for Christ Inc.
- Fayetteville—K42BS**, Trinity Bcstg. Network Inc.
Technical Facilities: 1000-w TPO, 18.3-kw ERP, 135-ft. above ground, 1978-ft. above sea level, lat. 36° 01' 08", long. 94° 13' 12".
Requests CP for change to 22.6-kw ERP, 1653-ft. above sea level, lat. 36° 12' 16", long. 94° 06' 04". Transmitter to side of existing non-broadcast communications tower, Dodd Mountain. BPTTL-940411CW.
Transmitter: Side of proposed tower within antenna farm atop Kessler Mountain, near Fayetteville.
Began Operation: September 23, 1987.
Ownership: Trinity Broadcasting Network Inc.
Satellite programming: Trinity Bcstg. Network.
Note: Operating as a translator.
- Fayetteville—K62DQ**, The Times South-west Bcstg. Inc. Phone: 501-783-3131.
Technical Facilities: 880-w TPO, 15.2-kw ERP, 387-ft. above ground, 1736-ft. above sea level, lat. 36° 08' 50", long. 94° 11' 14".
Transmitter: 2.6-mi. along a bearing of 137° from intersection of State Rtes. 68 & 112.
Equipment: Television Technology transmitter; Antenna Technology antenna.
Began Operation: July 1, 1990.
Ownership: The New York Times Co.
Represented (engineering): Jules Cohen & Associates.
Note: Operating as a translator.
- Fort Smith—K27DI**, Trinity Bcstg. Network Inc.
Technical Facilities: 1000-w TPO, 30.4-kw ERP, 236-ft. above ground, 981-ft. above sea level, lat. 35° 26' 50", long. 94° 21' 53".
Transmitter: Mount Vista, Watertank Rd., Van Buren.
Began Operation: November 1, 1991.
Ownership: Trinity Broadcasting Network Inc.
Satellite programming: Trinity Bcstg. Network.
- Fort Smith—K46BZ**, Pharis Bcstg. Inc. Phone: 501-785-4600. Fax: 501-785-4844.
Studio: 523 Garrison Ave., Fort Smith, AR 72901.
Technical Facilities: 1000-w TPO, 20.8-kw ERP, 266-ft. above ground, 1056-ft. above sea level, lat. 35° 26' 50", long. 94° 21' 53".
Requests CP to change city of license to Van Buren & to 29.7-kw ERP, 1024-ft. above sea level. BPTTL-940413FW.
Transmitter: Mount Vista, Watertank Rd., Van Buren.
Equipment: Television Technology transmitter; Bogner antenna.
Satellite earth stations: Paraclipse.
Began Operation: October 20, 1989.
Ownership: Pharis Bcstg. Inc.
Satellite programming: FamilyNet, Main Street TV.
Advertising: Yes. Rates: \$100.00/30 Sec.; \$175.00/Min.
Personnel: Bill Pharis, Sales; Don Patrick, Engineering; Eldon Coffman.
- *Greenwood—K50CO**, Pharis Bcstg. Inc.
Technical Facilities: 1000-w TPO, 17.1-kw ERP, 298-ft. above ground, 1092-ft. above sea level, lat. 35° 09' 32", long. 94° 15' 09".
Requests modification of CP to change city of license to Poteau, OK & to 18.5-kw ERP, 2401-ft. above sea level, lat. 35° 04' 17", long. 94° 40' 47". Transmitter to 4.4-mi. NW of Poteau, OK. BMTTL-940413FW.
Transmitter: NE of W/Cherville.
Ownership: Pharis Bcstg. Inc.
- Harrison—K23DU**, Christians Incorporated for Christ Inc. Phone: 417-334-7040. Fax: 417-334-2014.
Technical Facilities: 1000-w TPO, 2.39-kw ERP, 112-ft. above ground, 2080-ft. above sea level, lat. 36° 14' 34", long. 93° 13' 15".
Requests CP for change to Ch. 23, 1000-w TPO. BPTTL-930329BY.
Transmitter: Kennedy Mountain.
Equipment: TTC transmitter; Scala antenna.
Began Operation: November 4, 1987.
Ownership: Christians Incorporated for Christ Inc.
Satellite programming: Trinity Bcstg. Network.
Advertising: No.
Personnel: Keith O'Neill, General Manager.
- *Hope—K07VR**, Sandra May. Phone: 501-777-3548.
Technical Facilities: 10-w TPO, 0.24-kw ERP, 200-ft. above ground, 617-ft. above sea level, lat. 33° 39' 26", long. 93° 33' 00".
Transmitter: Hwy. 73, 0.8-mi. E of Hope.
Ownership: Sandra May.
- *Little Rock—K13UW**, Jim C. Cowser. Phone: 501-753-5338.
Technical Facilities: 10-w TPO, 0.091-kw ERP, 49-ft. above ground, 640-ft. above sea level, lat. 34° 46' 26", long. 92° 21' 04".
Transmitter: 2311 Biscayne Dr.
Equipment: Emcee transmitter; Scala antenna.
Ownership: Jim C. Cowser.
Planned satellite programming: Main Street TV.
Advertising: Yes.
Represented (engineering): Arthur K. Peters.
Represented (legal): Southmayd, Powell & Taylor.
Personnel: Jim Cowser, General Manager; David Cowser, General Sales Manager; Cal Dring, National Sales Manager; Joe Elder, Chief Engineer; Ted Biggs, News Director; Joe Maggard, Business Manager.
- *Little Rock—K28DK**, Jim C. Cowser.
Technical Facilities: 1000-w TPO, 13.5-kw ERP, 397-ft. above ground, 880-ft. above sea level, lat. 34° 44' 38", long. 92° 16' 32".
Transmitter: TCBY Bldg., 5th St. & Broadway.
Ownership: Jim C. Cowser.
- Little Rock—K49CG**, American Christian Television Systems. Phone: 817-737-3241.
Technical Facilities: 1000-w TPO, 5-kw ERP, 571-ft. above ground, 873-ft. above sea level, lat. 34° 44' 38", long. 92° 16' 32".
Transmitter: 425 W. Capitol St.
Ownership: American Christian Television System.
- Little Rock—K55GE**, Cyril H. Miller Jr.
Technical Facilities: 1000-w TPO, 11.68-kw ERP, 545-ft. above sea level, lat. 34° 44' 43", long. 92° 16' 22".
Transmitter: Tower Bldg., 323 Center St.
Began Operation: February 7, 1994.
Ownership: Cyril H. Miller Jr.
- Little Rock—K59DH**, Tally Television Corp.
Technical Facilities: 1000-w TPO, 6.2-kw ERP, 410-ft. above ground, 666-ft. above sea level, lat. 34° 45' 58", long. 92° 17' 38".
Transmitter: 2700 River Rd., North Little Rock.
Ownership: Tally Television Corp.
- *Pine Bluff—K19DT**, Margie P. Reed. Phone: 619-329-6136.
Technical Facilities: 100-w TPO, 0.89-kw ERP, 298-ft. above ground, 492-ft. above sea level, lat. 34° 09' 56", long. 91° 50' 27".
Transmitter: 10-mi. E of Pine Bluff.
Ownership: Margie P. Reed.
- *Pine Bluff—K27ET**, Margie P. Reed. Phone: 619-329-6136.
Technical Facilities: 100-w TPO, 0.89-kw ERP, 298-ft. above ground, 492-ft. above sea level, lat. 34° 09' 56", long. 91° 50' 27".
Transmitter: 10-mi. E of Pine Bluff.
Ownership: Margie P. Reed.
- *Pine Bluff—K34EC**, Peter A. Tellefsen. Phone: 708-945-6051.
Technical Facilities: 100-w TPO, 0.89-kw ERP, 300-ft. above ground, 492-ft. above sea level, lat. 34° 09' 56", long. 91° 50' 27".

Low Power TV Stations—Arkansas

Transmitter: 10-mi. E of Pine Bluff.
Ownership: Peter A. Tellefsen.

***Pine Bluff—K41DY**, Harold Hubbard.
Phone: 808-539-3888.
Technical Facilities: 100-w TPO, 0.9-kw ERP, 300-ft. above ground, 492-ft. above sea level, lat. 34° 09' 56", long. 91° 50' 27".
Transmitter: 10-mi. E of Pine Bluff.
Ownership: Harold Hubbard.

***Pine Bluff—K45DZ**, Lucille Pfingsten.
Phone: 708-498-1609.
Technical Facilities: 100-w TPO, 0.8856-kw ERP, 298-ft. above ground, 492-ft. above sea level, lat. 34° 09' 56", long. 91° 50' 27".
Transmitter: 10-mi. E of Pine Bluff.
Ownership: Lucille Pfingsten.

***Pine Bluff—K56FR**, Lucille Pfingsten.
Phone: 708-498-1609.
Technical Facilities: 100-w TPO, 0.89-kw ERP, 300-ft. above ground, 492-ft. above sea level, lat. 34° 09' 56", long. 91° 50' 27".
Transmitter: 10-mi. E of Pine Bluff.
Ownership: Lucille Pfingsten.

***Pine Bluff—K62EU**, J. F. Desmond. Phone: 209-222-1200.
Technical Facilities: 100-w TPO, 0.9-kw ERP, 300-ft. above ground, 492-ft. above sea level, lat. 34° 09' 56", long. 91° 50' 27".
Transmitter: 10-mi. E of Pine Bluff.
Ownership: J. F. Desmond.

***Pine Bluff—K64EI**, J. F. Desmond.
Technical Facilities: 100-w TPO, 0.8856-kw ERP, 300-ft. above ground, 492-ft. above sea level, lat. 34° 09' 56", long. 91° 50' 27".
Transmitter: 10-mi. E of Pine Bluff.
Ownership: J. F. Desmond.

Pine Bluff—K65EK, Immanuel Bcstg. Corp. Phone: 501-536-2287.
Studio: 1801 W. 17th St., Pine Bluff, AR 71603.
Technical Facilities: 1000-w TPO, 16.4-kw ERP, 187-ft. above ground, 413-ft. above sea level, lat. 34° 12' 46", long. 92° 01' 14".
Transmitter: 1801 W. 17th St.
Equipment: Acrodyne transmitter; Bogner antenna.
Satellite earth stations: Winegard, 5-meter; Winegard, 3-meter; Scientific-Atlanta receivers.
Began Operation: January 2, 1990.
Ownership: TV 65.
Satellite programming: HomeNet (Secondary).
Planned satellite programming: FamilyNet.
Personnel: David Moore, President; Joe Smith, Production Manager.

***Pine Bluff—K66ES**, Frank Smid. Phone: 617-891-6098.
Technical Facilities: 100-w TPO, 0.8856-kw ERP, 298-ft. above ground, 492-ft. above sea level, lat. 34° 09' 56", long. 91° 50' 27".
Transmitter: 10-mi. E of Pine Bluff.
Ownership: Frank Smid.

***Prescott—K13WS**, Sandra A. May. Phone: 501-777-3548.
Technical Facilities: 10-w TPO, 0.19-kw ERP, 148-ft. above ground, 462-ft. above sea level, lat. 33° 48' 11", long. 93° 22' 56".
Transmitter: 122 W. 2nd St.
Ownership: Sandra May.

Springdale—K20CT, Christians Incorporated for Christ Inc. Phone: 417-334-7040. Fax: 417-334-2014.
Studio: 4900 W. Oaklawn Dr., Springdale, AR 72762.
Technical Facilities: 800-w TPO, 14.6-kw ERP, 148-ft. above ground, 1729-ft. above sea level, lat. 36° 12' 20", long. 94° 06' 06".
Transmitter: Fitzgerald Mountain.
Equipment: TTC transmitter; Andrew antenna.
Satellite earth stations: Scientific-Atlanta.
Ownership: Christians Incorporated for Christ Inc.
Personnel: Keith O'Neill, General Manager.

Texarkana—K35CS, Beech Street Communications Corp. Phone: 501-774-3500. Fax: 501-774-3600.
Technical Facilities: 1000-w TPO, 10.6-kw ERP, 404-ft. above ground, 715-ft. above sea level, lat. 33° 25' 48", long. 94° 05' 08".
Transmitter: 0.1-mi. NW of W. 7th St., Texarkana.
Equipment: ITS transmitter; Andrew antenna.
Began Operation: December 1, 1990.
Ownership: Beech Street Communications.
Satellite programming: FamilyNet, Worship, Z-Music.
Advertising: Yes. Rates: \$10.00/30 Sec.
Personnel: Gary Underwood, Sales Manager.

Winslow—K63EG, Pharis Bcstg. Inc. Phone: 501-785-4600; 501-288-0040. Fax: 501-785-4844.
Technical Facilities: 1000-w TPO, 12.45-kw ERP, 269-ft. above ground, 2349-ft. above sea level, lat. 35° 47' 49", long. 94° 10' 04".
Transmitter: Signal Hill, 2-mi. W of U.S. Hwy. 71 & State Hwy. 74, Winslow.
Began Operation: February 7, 1994.
Ownership: Pharis Bcstg. Inc.
Personnel: Karen Pharis, General Manager; Willard Matten, Chief Engineer; Leo Cruz, Sales Manager.
Note: Operating as a translator.

California

***Arroyo Grande—K31CL**, Erwin Scala Bcstg. Corp. Phone: 805-489-0919.
Technical Facilities: 1000-w TPO, 7.8-kw ERP, 180-ft. above ground, 600-ft. above sea level, lat. 35° 03' 28", long. 120° 31' 46".
Transmitter: 1227 Pomeroy Rd., Arroyo Grande.
Ownership: Erwin Scala Bcstg. Corp.
Personnel: Cherle Erwin Scala, Station Manager; Marty Scala, Operations Manager.

Arroyo Grande—K66CY, Erwin Scala Bcstg. Corp. Phone: 805-489-0919.
Studio: 1263 Pomeroy Rd., Arroyo Grande, CA 93420.
Technical Facilities: 1000-w TPO, 9.01-kw ERP, 190-ft. above ground, 600-ft. above sea level, lat. 35° 03' 29", long. 120° 31' 46".
Transmitter: 1227 Pomeroy Rd.
Satellite earth stations: Jerrold, 4-meter.
Began Operation: December 1, 1989.
Ownership: Erwin Scala Bcstg. Corp.
Satellite programming: Main Street TV.
Advertising: Yes. Rates: \$25.00/30 Sec.
Represented (legal): Arent Fox Kintner Plotkin & Kahn.
Personnel: Cherle Erwin Scala, General Manager; Marty Scala, Chief Engineer, Operations Manager & Technical Director.

Atwater—K57FD, Trinity Bcstg. Network Inc. Phone: 714-832-2950.
Technical Facilities: 1000-w TPO, 17.7-kw ERP, 354-ft. above ground, 719-ft. above

sea level, lat. 37° 25' 34", long. 120° 26' 23".
Transmitter: 23-mi. NNW of junction of Snell-Ing & Homitos Rds.
Began Operation: March 1, 1992.
Ownership: Trinity Broadcasting Network Inc.
Satellite programming: Trinity Bcstg. Network.

***Bakersfield—K040B**, Eduardo Caballero & Rosa Maria Caballero-Stafford. Phone: 212-697-4120. Fax: 212-697-9151.
Technical Facilities: 10-w TPO, 0.318-kw ERP, 200-ft. above ground, 3724-ft. above sea level, lat. 35° 26' 20", long. 118° 44' 23".
Transmitter: Mount Adelaide.
Ownership: Eduardo Caballero; Rosa Maria Caballero-Stafford.

Bakersfield—K33BY, Southwest Bcstg. Co. Inc.
Technical Facilities: 2000-w TPO, 40.4-kw ERP, 220-ft. above ground, 1020-ft. above sea level, lat. 35° 16' 52", long. 119° 04' 41".
Transmitter: 8101 Ashe Rd.
Began Operation: August 24, 1993.
Ownership: Southwest Bcstg. Co. Inc.

Bakersfield—K58DJ, Leo Kesselman.
Technical Facilities: 1000-w TPO, 25-kw ERP, 69-ft. above ground, 7723-ft. above sea level, lat. 35° 27' 14", long. 118° 35' 37".
Transmitter: Breckenridge Mountain, 21.8-mi. E of Bakersfield.
Equipment: Television Technology transmitter; Jampro antenna.
Began Operation: November 1, 1990.
Ownership: Leo Kesselman.
Satellite programming: Galavision.
Advertising: No.
Personnel: Leo Kesselman, General Manager.

Bakersfield—K65EY, Valley Public Television Inc. Phone: 209-266-1800. Fax: 209-443-5433.
Technical Facilities: 1000-w TPO, 27.2-kw ERP, 46-ft. above ground, 7524-ft. above sea level, lat. 35° 27' 14", long. 118° 35' 37".
Transmitter: Breckenridge Mountain, 24-mi. NE of Bakersfield.
Equipment: Television Technology transmitter; Antenna Concepts antenna.
Began Operation: October 27, 1992.
Ownership: Valley Public Television Inc.
Represented (legal): Fletcher, Heald & Hildreth.
Personnel: Colin Dougherty, General Manager; Rodger Hixen, Chief Engineer; Virginia Mikula, Sales Manager.
Note: Operating as a translator.

***Bishop—K28EE**, Benett Kessler. Phone: 619-878-2381.
Technical Facilities: 1000-w TPO, 26.27-kw ERP, 47-ft. above ground, 7959-ft. above sea level, lat. 37° 34' 39", long. 118° 32' 56".
Requests modification of CP for change to Ch. 33, 10,866-ft. above sea level, lat. 37° 24' 39", long. 118° 11' 06".
BMPPTL-JF0415AH.
Transmitter: Casa Diablo Mountain, near Tom's Place.
Ownership: Benett Kessler.

***Bishop-Mammoth Lakes—K040K**, Benett Kessler.
Technical Facilities: 10-w TPO, 0.1028-kw ERP, 8009-ft. above sea level, lat. 37° 34' 39", long. 118° 32' 56".
Transmitter: Casa Diablo Mountain, near Tom's Place, Bishop.
Ownership: Benett Kessler.

***Bridgeport—K20DZ**, Benett Kessler.
Technical Facilities: 1000-w TPO, 52.737-kw ERP, 8478-ft. above sea level, lat. 38° 05' 18", long. 119° 10' 34".
Transmitter: Conway Summit, near Mono City.
Ownership: Benett Kessler.

***Bridgeport—K39DS**, Mono County Office of Education.
Technical Facilities: 20-w TPO, 0.252-kw ERP, 6542-ft. above sea level, lat. 38° 15' 14", long. 119° 13' 38".
Transmitter: Mono County Office of Education.
Ownership: Mono County Office of Education.

***Calabasas—K38DY**, White Sage Bcstg. Co.
Technical Facilities: 10-w TPO, 0.287-kw ERP, 1489-ft. above sea level, lat. 34° 08' 30", long. 118° 28' 36".
Requests modification of CP for change to Ch. 24, 1000-w TPO, 0.12-kw ERP, 4091-ft. above sea level, lat. 34° 21' 13", long. 118° 24' 57".
Transmitter to Loop Canyon radio site, Angeles National Forest. BMPPTL-JF0415BU.
Transmitter: 17-mi. E of Park Belmonte, Calabasas Park, rural area.
Ownership: White Sage Broadcasting Co.

***California City—K31DN**, John Phalen.
Technical Facilities: 510-w TPO, 2.5-kw ERP, 2356-ft. above sea level, lat. 35° 24' 11", long. 117° 47' 24".
Transmitter: Garlock Rd., N of Redrock Randsburg Rd.
Ownership: John Phalen.

Chico—K15CX, California-Oregon Bcstg. Inc. Phone: 916-243-7777. Fax: 916-243-0217.

Technical Facilities: 1000-w TPO, 19.9-kw ERP, 148-ft. above ground, 3588-ft. above sea level, lat. 39° 57' 30", long. 121° 42' 48".
Transmitter: Cohasset Ridge, near Chico.
Equipment: TTC transmitter; Scala antenna.
Ownership: California-Oregon Broadcasting Inc.
Represented (engineering): Lohnes & Culver.
Personnel: Doreta Domke, General Manager; Dennis Siewart, Sales Manager; Doug Bush, Chief Engineer.
Note: Operating as a translator.

Chico & Paradise—K67DY, Butte Television. Phone: 916-877-3872.
Studio: Media Way, Paradise, CA 95967.
Technical Facilities: 79.8-w TPO, 0.62-kw ERP, 233-ft. above ground, 1309-ft. above sea level, lat. 39° 43' 37", long. 121° 40' 45".
Holds CP for change to 100-w TPO, 1.86-kw ERP, BPPTL-910503YT.
Transmitter: 4-mi. W of Paradise on Skyway Blvd., Paradise.
Equipment: Bext transmitter; Scala antenna.
Ownership: Butte Television.
Satellite programming: Channel America.
Personnel: Ron Warkentin, General Manager.

***Chico & Vino—K020A**, Family Stations Inc. Phone: 510-632-5385. Fax: 510-632-8943.
Technical Facilities: 10-w TPO, 0.203-kw ERP, 79-ft. above ground, 290-ft. above sea level, lat. 39° 47' 50", long. 121° 50' 37".
Requests modification of CP for change to 0.05-kw ERP, 3740-ft. above sea level, lat. 39° 57' 45", long. 121° 42' 40".
Transmitter to Cohasset Rd., 20-mi. NE of Chico. BMPPTL-JF0415CN.
Transmitter: 4950 Cohasset Rd.

Equipment: ITS transmitter; Scala antenna.
 Ownership: Family Stations Inc.
 Scheduled to begin operation: May 1, 1995.
 Personnel: Matt Tuter, General Manager; Paul Strieby, Chief Engineer.
 Note: Operating as a translator.

*China Lake—K14AT, Indian Wells Valley TV Booster Inc. Phone: 619-939-2433.
 Technical Facilities: 20-w TPO, 0.55-kw ERP, 20-ft. above ground, 2940-ft. above sea level, lat. 35° 39' 44", long. 117° 36' 12".
 Transmitter: Lone Butte transmitter site, 1-mi. E of China Lake golf course.
 Ownership: Indian Wells Valley TV Booster Inc.
 Personnel: Edward R. Middlemiss, President.

*Coalinga—K48DY, Eduardo Caballero & Rosa Maria Caballero-Stafford. Phone: 212-697-4120.
 Studio: 706 W. Hemdon Ave., Fresno, CA 93650.
 Technical Facilities: 2000-w TPO, 38.6-kw ERP, 3763-ft. above sea level, lat. 36° 18' 17", long. 120° 24' 08".
 Transmitter: Black Mountain Communications Site.
 Ownership: Eduardo Caballero; Rosa Maria Caballero-Stafford.

*Coleville/Topaz—W67FJ, Mono County Office of Education. Phone: 619-932-7311. Fax: 619-932-7278.
 Technical Facilities: 20-w TPO, 0.327-kw ERP, 49-ft. above ground, 5810-ft. above sea level, lat. 38° 33' 28", long. 119° 27' 22".
 Transmitter: 4-mi. SW of Topaz, 3-mi. SW of Coleville High School.
 Ownership: Mono County Office of Education.

*Crescent City—K22DS, California-Oregon Bcstg. Inc. Phone: 503-779-5555. Fax: 503-779-5564.
 Technical Facilities: 1000-w TPO, 9.7-kw ERP, 46-ft. above ground, 1014-ft. above sea level, lat. 41° 58' 07", long. 124° 10' 06".
 Transmitter: 4-mi. NW of Smith River.
 Scheduled to begin operation: December 1, 1994.
 Ownership: California-Oregon Broadcasting Inc.
 Represented (sales): Blair Television.
 Represented (engineering): Lohnes & Culver.
 Represented (legal): Reed, Smith, Shaw & McClay.
 Personnel: Patsy Smullin, General Manager; Mark Logan, Sales Manager; Steve Aase, Chief Engineer.
 Note: Operating as a translator.

*Crowley Lake & Long Valley—K15DP, Mono County Service Area No. 1. Phone: 619-935-4227.
 Technical Facilities: 10-w TPO, 0.122-kw ERP, 9000-ft. above sea level, lat. 37° 42' 45", long. 118° 39' 27".
 Transmitter: Near the intersection of the west boundary of the SE quarter of Section 3.
 Ownership: Mono County Service Area No. 1.

Crowley Lake-Long Valley—K17DF, Mono County Service Area No. 1. Phone: 619-935-4227.
 Technical Facilities: 10-w TPO, 0.136-kw ERP, 8005-ft. above sea level, lat. 37° 35' 51", long. 118° 48' 34".
 Transmitter: Mount Morrison, ESE of Mammoth Lakes.
 Ownership: Mono County Service Area No. 1.

Crowley Lake-Long Valley—K19DI, Mono County Service Area No. 1. Phone: 619-935-4227.
 Technical Facilities: 10-w TPO, 0.136-kw ERP, 8005-ft. above sea level, lat. 37° 35' 51", long. 118° 48' 34".
 Transmitter: Mount Morrison, ESE of Mammoth Lakes.
 Ownership: Mono County Service Area No. 1.

Crowley Lake-Long Valley—K25EB, Mono County Service Area No. 1. Phone: 619-935-4227.
 Technical Facilities: 10-w TPO, 0.136-kw ERP, 43-ft. above ground, 9006-ft. above sea level, lat. 37° 42' 45", long. 118° 39' 27".
 Transmitter: Rural area near Long Valley.
 Ownership: Mono County Service Area No. 1.

Crowley Lake-Long Valley—K27DV, Mono County Service Area No. 1. Phone: 619-935-4227.
 Technical Facilities: 10-w TPO, 0.136-kw ERP, 43-ft. above ground, 9006-ft. above sea level, lat. 37° 42' 45", long. 118° 39' 27".
 Transmitter: Rural area near Long Valley.
 Ownership: Mono County Service Area No. 1.

Daggett—K17CN, County of San Bernardino Service Area 40.
 Technical Facilities: 1000-w TPO, 9.02-kw ERP, 174-ft. above ground, 2864-ft. above sea level, lat. 34° 53' 07", long. 116° 53' 45".
 Transmitter: Elephant Mountain, 1.7-mi. NNW of Daggett.
 Ownership: County of San Bernardino.

Daggett—K67AZ, County of San Bernardino. Phones: 619-256-6213; 714-383-3741.
 Technical Facilities: 100-w TPO, 1.073-kw ERP, 190-ft. above ground, 2691-ft. above sea level, lat. 34° 53' 07", long. 116° 53' 45".
 Transmitter: Atop Elephant Mountain, approx. 1.7-mi. NNW of Daggett.
 Ownership: County of San Bernardino.
 Note: Licensed as a translator.

*Delano—K14IK, Eduardo Caballero & Rosa Maria Caballero-Stafford. Phone: 212-697-4120. Fax: 212-697-9151.
 Technical Facilities: 1000-w TPO, 62.6-kw ERP, 266-ft. above ground, 499-ft. above sea level, lat. 36° 09' 03", long. 119° 28' 23".
 Transmitter: 0.87-mi. N of Ave. 192, E side of Rte. 44.
 Ownership: Eduardo Caballero; Rosa Maria Caballero-Stafford.

*Delano & Porterville—K57GC, Kern Educational Telecommunications Consortium. Phone: 805-398-3809. Fax: 805-398-3698.
 Technical Facilities: 100-w TPO, 1.89-kw ERP, 105-ft. above ground, 2954-ft. above sea level, lat. 35° 42' 46", long. 118° 47' 22".
 Transmitter: State Hwy. 155 at KDNO(FM) tower, near Woody.
 Equipment: TTC transmitter; Scala antenna; DX receivers.
 Ownership: Kern Educational Telecommunications Consortium.
 Personnel: Dr. Laum Barnes, General Manager; Kenneth Richter, Chief Engineer.

Durham—K20CO, California-Oregon Bcstg. Inc. Phone: 916-243-7777. TWX: 916-243-6721. Fax: 916-243-0217.
 Technical Facilities: 20-w TPO, 0.45-kw ERP, 36-ft. above ground, 194-ft. above sea level, lat. 39° 37' 30", long. 121° 47' 53".
 Transmitter: Taylor Rd., 1.9-mi. S of Durham.
 Equipment: TTC transmitter.
 Ownership: California-Oregon Broadcasting Inc.
 Represented (engineering): Lohnes & Culver.
 Personnel: Doreeta Domke, General Manager; Dennis Stewart, Sales Manager; Doug Bush, Chief Engineer.
 Note: Operating as a translator.

Eagleville—K13IU, Surprise Valley Unified School District.
 Technical Facilities: 10-w TPO, 0.089-kw ERP, 20-ft. above ground, lat. 41° 37' 45", long. 120° 03' 45".
 Transmitter: 8-mi. E of Lake City, Lake City Mountain.
 Ownership: Surprise Valley Unified School District.

East Weed—K33DI, California-Oregon Bcstg. Inc. Phones: 916-243-7777; 916-243-6721. Fax: 916-243-0217.
 Technical Facilities: 100-w TPO, 0.354-kw ERP, 23-ft. above ground, 3724-ft. above sea level, lat. 41° 25' 01", long. 122° 23' 34".
 Transmitter: 0.7-mi. SW of Weed.
 Ownership: California-Oregon Broadcasting Inc.
 Represented (engineering): Lohnes & Culver.
 Personnel: Doreeta Domke, General Manager; Dennis Stewart, Sales Manager; Doug Bush, Chief Engineer.
 Note: Operating as a translator.

*Escondido & San Marcos—K43DM, San Ysidro Bcstg. Corp. Phone: 619-428-2565.
 Technical Facilities: 1000-w TPO, 42.808-kw ERP, 92-ft. above ground, 1171-ft. above sea level, lat. 33° 06' 39", long. 117° 09' 13".
 Requests modification of CP to change city of license to San Marcos & to 77.4-kw ERP, 3035-ft. above sea level. BMPTTL-940414NV.
 Transmitter: 21815 Washington, San Marcos.
 Ownership: San Ysidro Broadcasting Corp.

*Eureka—K14IV, J. Warren Thurston. Phone: 510-682-7555.
 Technical Facilities: 100-w TPO, 1.1562-kw ERP, 36-ft. above ground, 2500-ft. above sea level, lat. 40° 29' 52", long. 124° 17' 36".
 Transmitter: Bunkerhill Rd. & Allen Rd.
 Ownership: J. W. Thurston.

Fort Bragg—K48BQ, Joseph M. Perez.
 Technical Facilities: 100-w TPO, 0.995-kw ERP, 151-ft. above ground, 262-ft. above sea level, lat. 39° 26' 51", long. 123° 47' 53".
 Transmitter: Leiser Bldg., 322 N. Main, Fort Bragg.
 Ownership: Joseph M. Perez.

Fortuna/Rio Dell—K20CN, California-Oregon Bcstg. Inc. Phone: 916-243-7777. TWX: 916-243-6721. Fax: 916-243-0217.
 Technical Facilities: 1000-w TPO, 8.07-kw ERP, 171-ft. above ground, 3251-ft. above sea level, lat. 40° 25' 12", long. 124° 05' 00".

Transmitter: Monument Ridge, 5.5-mi. S of Rio Dell.
 Equipment: TTC transmitter; Bogner antenna.
 Ownership: California-Oregon Broadcasting Inc.
 Represented (engineering): Lohnes & Culver.
 Personnel: Doreeta Domke, General Manager; Dennis Stewart, Sales Manager; Doug Bush, Chief Engineer.
 Note: Operating as a translator.

*Fresno—K02OH, Dr. W. R. Portee.
 Technical Facilities: 50-w TPO, 0.194-kw ERP, 618-ft. above sea level, lat. 36° 44' 05", long. 119° 47' 23".
 Transmitter: Security Pacific Bldg., 1058 Fulton Mall.
 Ownership: W. R. Portee.

Fresno—K04NJ, Gary Cocola. Phone: 209-432-7383. Fax: 209-435-3201.
 Studio: 706 W. Hemdon Ave., Fresno, CA 93650.
 Technical Facilities: 10-w TPO, 0.019-kw ERP, 308-ft. above ground, 500-ft. above sea level, lat. 36° 44' 10", long. 119° 47' 10".
 Holds CP for change to 0.22-kw ERP, 3421-ft. above sea level, lat. 36° 44' 45", long. 119° 16' 57". Transmitter to Bear Mountain Site, SE of Fresno. BPTVL-930402A2.
 Transmitter: Golden State Plaza, 2200 Tulare St., Fresno.
 Began Operation: May 1, 1995.
 Equipment: ITS transmitter; Scala antenna.
 Ownership: Gary M. Cocola.
 Personnel: Gary Cocola, General Manager; George Cooper, General Sales Manager; Steve Le Bel, Chief Engineer.

*Fresno—K07UX, Eduardo Caballero & Rosa Maria Caballero-Stafford. Phone: 212-697-4120. Fax: 212-697-9151.
 Technical Facilities: 1000-w TPO, 0.3-kw ERP, 102-ft. above ground, 4583-ft. above sea level, lat. 37° 04' 23", long. 119° 25' 51".
 Transmitter: Auberry Rd., near Meadow Lakes.
 Ownership: Eduardo Caballero; Rosa Maria Caballero-Stafford.

*Fresno—K15DM, Park Bcstg. Co.
 Technical Facilities: 583-w TPO, 29-kw ERP, 55-ft. above ground, 1663-ft. above sea level, lat. 36° 55' 48", long. 119° 38' 27".
 Transmitter: Owens Mountain, ENE of Academy.
 Ownership: Park Bcstg. Co.

Fresno—K34AV, Gary M. Cocola. Phone: 209-431-3400. Fax: 209-435-3201.
 Studio: 706 W. Hemdon Ave., Fresno, CA 93650.
 Technical Facilities: 25.39-kw ERP, 74-ft. above ground, 3453-ft. above sea level, lat. 36° 44' 45", long. 119° 16' 56".
 Transmitter: Bear Mountain Communications Site.
 Equipment: ITS transmitter; Antenna Concepts antenna.
 Satellite earth stations: Scientific-Atlanta, 4.6-meter; Harris, 4.6-meter.
 Began Operation: January 28, 1992.
 Ownership: Gary M. Cocola.
 Satellite programming: Home Shopping Network.
 Represented (legal): Dow, Lohnes & Albertson.
 Personnel: Gary Cocola, General Manager; George Cooper, Sales Manager; Steve Le Bel, Chief Engineer.
 Note: Operating as a translator.

Low Power TV Stations—California

- *Fresno—K51EO**, Family Stations Inc. Phone: 916-481-8191. Technical Facilities: 930-w TPO, 34,851-kw ERP, 32-ft. above ground, 372-ft. above sea level, lat. 36° 50' 17", long. 119° 48' 20". Transmitter: 706 W. Herndon. Ownership: Family Stations Inc.
- Fresno—K56DZ**, National Minority TV Inc. Phone: 714-455-2575. Telex: 333892 TBNIRIN. Fax: 714-455-2869. Technical Facilities: 1000-w TPO, 12.5-kw ERP, 236-ft. above ground, 532-ft. above sea level, lat. 36° 44' 10", long. 119° 47' 10". Holds CP for change to 2.4-kw ERP, 1700-ft. above sea level, lat. 36° 55' 49", long. 119° 38' 28". Transmitter to Owens Mountain, 2.17-mi. ESE of Auberry Rd. at Friant Kern Canal. BPTTL-93040218. Transmitter: 2220 Tulare St., Fresno. Equipment: Television Technology transmitter; Scala antenna. Satellite earth stations: Scientific-Atlanta, 3.2-meter; Scientific-Atlanta receivers. Began Operation: November 17, 1988. Ownership: National Minority TV Inc. Satellite programming: Trinity Bcstg. Network. Represented (legal): May & Dunne.
- *Fresno—K69GV**, Gary Cocola. Phone: 209-497-6900. Fax: 209-435-3201. Studio: 706 W. Herndon Ave., Fresno, CA 93650. Technical Facilities: 2000-w TPO, 3.18-kw ERP, 2139-ft. above sea level, lat. 36° 56' 55", long. 119° 29' 09". Requests modification of CP for change to 59-kw ERP, 4573-ft. above sea level, lat. 37° 04' 26", long. 119° 25' 52". Transmitter to 41990 Radio Lane, Auberry. BPTTL-JE0415UX. Transmitter: Keyes Mountain, WSW of Humphreys Station. Equipment: Comark transmitter; Antenna Concepts antenna. Ownership: Gary M. Cocola. Satellite programming: The Box. Advertising: No. Personnel: Gary Cocola, General Manager; Steve LeBel, Chief Engineer; George Cooper, Sales Manager.
- *Goleta—K26BF**, Guy S. Erway Jr. Phone: 805-964-4040. Technical Facilities: 1000-w TPO, 10,764-kw ERP, 43-ft. above ground, 2182-ft. above sea level, lat. 34° 27' 57", long. 119° 40' 38". Transmitter: 3035 Gibraltar Rd., Santa Barbara. Ownership: Guy S. Erway Jr.
- Grass Valley—K16CX**, Sierra Joint Junior College District. Phone: 916-781-0563. Fax: 916-781-0455. Studio: Sierra College, 5000 Rocklin Rd., Rocklin, CA 95677. Technical Facilities: 100-w TPO, 1.62-kw ERP, 72-ft. above ground, 2768-ft. above sea level, lat. 39° 08' 02", long. 121° 05' 59". Requests modification of CP for change to 1000-w TPO, 12-kw ERP. BPTTL-JE0415XG. Transmitter: 0.2-mi. E of Ridge Rd. & Hughes Rd. Ownership: Sierra Joint Community College District.
- *Gualala—K15DW**, Gerhard J. Hanneman. Technical Facilities: 1000-w TPO, 12.7-kw ERP, 1279-ft. above sea level, lat. 38° 49' 33", long. 123° 34' 12". Transmitter: Fish Rock Rd., approx. 1.6-mi. NNE of Anchor Bay. Ownership: Gerhard J. Hanneman.
- *Hanford—K16CW**, Eduardo Caballero & Rosa Maria Caballero-Stafford. Phone: 212-697-4120. Fax: 212-697-9151. Technical Facilities: 1000-w TPO, 59-kw ERP, 790-ft. above sea level, lat. 36° 33' 12", long. 119° 45' 08". Transmitter: 12592 S. Cedar Ave., Fresno. Ownership: Eduardo Caballero; Rosa Maria Caballero-Stafford.
- Hemet—K53DU**, Buffalo Communications Inc. Phone: 909-766-1002. Fax: 909-766-0043. Studio: 2322 San Jacinto St., San Jacinto, CA 92583. Technical Facilities: 100-w TPO, 3.6-kw ERP, 16-ft. above ground, 3399-ft. above sea level, lat. 33° 41' 17", long. 116° 55' 32". Transmitter: Poly Butte Electronics Site, Hemet. Equipment: Television Technology transmitter; Scala antenna. Satellite earth stations: Echostar, 12-meter. Began operation: March 1, 1991. Ownership: Buffalo Communications. Satellite programming: FamilyNet World Harvest; Channel America; HomeNet. Represented (engineering): Warren Electronics. Personnel: Michael White, General Manager; Ray Wilson, Chief Engineer.
- *Independence—K32DO**, Benett Kessler. Technical Facilities: 1000-w TPO, 26,459-kw ERP, 9404-ft. above sea level, lat. 36° 58' 35", long. 118° 07' 19". Transmitter: Mazourka Peak, near Aberdeen. Ownership: Benett Kessler.
- Indio—K04NT**, Valley TV4/KVER-TV. Phone: 619-341-5837. Studio: 41701 Corporate Way, Suite 4, Palm Desert, CA 92260. Technical Facilities: 10-w TPO, 0.349-kw ERP, 20-ft. above ground, 1759-ft. above sea level, lat. 33° 48' 07", long. 116° 13' 27". Transmitter: Indio Peak, approx. 3-mi. NW of Indio. Equipment: Television Technology transmitter; Scala antenna. Began Operation: June 10, 1989. Ownership: Leo Kesselman. Satellite programming: Univision. Represented (sales): Univision. Represented (legal): William Bamard. Personnel: Walter Von Stockhausen, Chief Engineer.
- *Indio—K05JY**, Park Place Bcstg. Co. Phone: 408-354-5713. Technical Facilities: 10-w TPO, 0.35-kw ERP, 56-ft. above ground, 1795-ft. above sea level, lat. 33° 48' 07", long. 116° 13' 27". Transmitter: Indio Peak, approx. 3-mi. NW of Indio. Ownership: Park Place Bcstg. Co.
- Indio—K06MB**, Park Place Bcstg. Co. Phone: 408-354-6066. Fax: 408-354-7857. Technical Facilities: 10-w TPO, 0.349-kw ERP, 56-ft. above ground, 1795-ft. above sea level, lat. 33° 48' 07", long. 116° 13' 27". Requests CP to change city of license to Palm Springs & to 1604-ft. above sea level, lat. 33° 52' 03", long. 116° 25' 58". Transmitter to Edom Hill. BPTTL-JE0415UW. Transmitter: Indio Peak, 2.3-mi. NW of Indio. Equipment: Television Technology transmitter; Scala antenna. Began Operation: October 1, 1990. Ownership: Leo Kesselman. Satellite programming: Galavision. Advertising: No. Personnel: Leo Kesselman, General Manager; Wayne Goff, Engineer.
- Inyokern—K19CL**, William D. Britton. Technical Facilities: 82-w TPO, 2.8-kw ERP, 139-ft. above ground, 4409-ft. above sea level, lat. 35° 28' 39", long. 117° 41' 58". Transmitter: El Paso Electronic Site, Ridgecrest. Ownership: William D. Britton.
- Inyokern/Ridgecrest—K43AG**, Kern Educational Telecommunications Consortium. Phone: 805-398-3600. Technical Facilities: 100-w TPO, 3.84-kw ERP, 60-ft. above ground, 4429-ft. above sea level, lat. 35° 28' 29", long. 117° 41' 57". Transmitter: El Paso Mountain Electronics site, near Inyokern. Equipment: Television Technology transmitter; Lindsay antenna. Began Operation: January 1, 1984. Ownership: Kern Educational Telecommunications Consortium. Advertising: Yes. Represented (legal): May & Dunne. Personnel: James Rieger, General Manager & Chief Engineer; Edward K. Tipter, Station Manager. Note: Operating as a translator.
- Klamath—K25CI**, California-Oregon Bcstg. Inc. Phone: 916-243-7777. TWX: 916-243-6721. Fax: 916-243-0217. Technical Facilities: 1-w TPO, 0.005-kw ERP, 30-ft. above ground, 4295-ft. above sea level, lat. 41° 31' 26", long. 123° 54' 26". Transmitter: Red Mountain, 5-mi. E of Klamath. Ownership: California-Oregon Broadcasting Inc. Represented (engineering): Lohnes & Culver. Personnel: Doreeta Domke, General Manager; Dennis Siewart, Sales Manager; Doug Bush, Chief Engineer. Note: Operating as a translator.
- Lake Shastina—K27BH**, California-Oregon Bcstg. Inc. Phone: 916-243-7777. TWX: 916-243-6721. Fax: 916-243-0217. Technical Facilities: 20-w TPO, 0.077-kw ERP, 23-ft. above ground, 3038-ft. above sea level, lat. 41° 30' 38", long. 122° 23' 33". Transmitter: Lake Shastina area, 5-mi N. of Weed. Equipment: Television Technology transmitter; Scala antenna. Ownership: California-Oregon Broadcasting Inc. Represented (engineering): Lohnes & Culver. Personnel: Doreeta Domke, General Manager; Dennis Siewart, Sales Manager; Doug Bush, Chief Engineer. Note: Operating as a translator.
- Laytonville/Branscomb/Fort Bragg—K61CJ**, Lester J. Dietz. Phone: 707-462-3747. Technical Facilities: 100-w TPO, 4.5-kw ERP, 12-ft. above ground, 4236-ft. above sea level, lat. 39° 41' 10", long. 123° 34' 44". Transmitter: Cahto Peak, 5.5-mi. W of Laytonville. Ownership: Lester J. Dietz.
- *Lee Vining—K57FT**, Mono County Office of Education. Technical Facilities: 20-w TPO, 0.252-kw ERP, 6795-ft. above sea level, lat. 37° 57' 41", long. 119° 07' 12". Transmitter: Lee Vining High School. Ownership: Mono County Office of Education.
- *Lompoc—K19DE**, Eduardo Caballero & Rosa Maria Caballero-Stafford. Phone: 212-697-4120. Fax: 212-697-9151. Technical Facilities: 1000-w TPO, 124.7-kw ERP, 289-ft. above sea level, lat. 34° 38' 47", long. 120° 30' 36". Transmitter: 102 S. C St. Ownership: Eduardo Caballero; Rosa Maria Caballero-Stafford.
- Lompoc—K23CL**, Central Coast Good News Inc. Technical Facilities: 100-w TPO, 1.28-kw ERP, lat. 34° 44' 29", long. 120° 26' 45". Ownership: Central Coast Good News Inc. Note: Operating as a translator.
- *Long Valley—K49EA**, Mono County Service Area No. 1. Phone: 619-935-4227. Technical Facilities: 10-w TPO, 0.12-kw ERP, 25-ft. above ground, 7997-ft. above sea level, lat. 37° 35' 51", long. 118° 48' 34". Transmitter: Approx. 10-mi. ESE of Mammoth Lakes. Ownership: Mono County Service Area No. 1.
- Los Angeles—K38DL**, Atrium Bcstg. Co. Technical Facilities: 2000-w TPO, 2.66-kw ERP, 59-ft. above ground, 1608-ft. above sea level, lat. 34° 06' 35", long. 118° 23' 25". Transmitter: 2100 Ridgemoor Dr. Ownership: Atrium Bcstg. Co.
- *McFarland—K52DJ**, Eduardo Caballero & Rosa Maria Caballero-Stafford. Technical Facilities: 1000-w TPO, 58.5-kw ERP, 75-ft. above ground, 3074-ft. above sea level, lat. 35° 42' 46", long. 118° 47' 22". Requests modification of CP to change city of license to Bakersfield & to 57-kw ERP, 3725-ft. above sea level, lat. 35° 26' 20", long. 118° 44' 23". Transmitter to Mount Adelaide, ENE of Bakersfield. BPTTL-JE0415VR. Transmitter: 3-mi. E of Woody. Ownership: Eduardo Caballero; Rosa Maria Caballero-Stafford.
- *Modesto—K41CM**, Frank & Linda Azevedo. Phone: 209-577-0743. Fax: 209-577-0401. Studio: 2731 Iowa Ave., Modesto, CA 95351. Technical Facilities: 932-w TPO, 45-kw ERP, 249-ft. above ground, 4249-ft. above sea level, lat. 37° 32' 01", long. 120° 01' 50". Requests modification of CP for change to Ch. 14, 1000-w TPO, 36.5-kw ERP, 2739-ft. above sea level, lat. 37° 28' 48", long. 121° 21' 02". Transmitter to Mount Oso electronic site, 9-mi. SW of Westley. BPTTL-940414QI. Transmitter: Mount Bullion, approx. 4-mi. NW of Mariposa. Equipment: TTC transmitter; Antenna Concepts antenna. Ownership: Frank & Linda Azevedo. Planned satellite programming: Channel America. Represented (legal): Fletcher, Heald & Hildreth. Personnel: Frank Azevedo, General Manager; Rick Rogers, Sales Manager.

Modesto—K61FI, Telemundo of Northern California Inc. Phone: 212-492-5500.
 Technical Facilities: 1000-w TPO, 10.6-kw ERP, 144-ft. above ground, 230-ft. above sea level, lat. 37° 38' 30", long. 120° 59' 51".
 Holds CP for change to 12.3-kw ERP, 210-ft. above ground, 302-ft. above sea level, lat. 37° 38' 30", long. 121° 00' 06". Transmitter to 1150 9th St. BPTTL-920214BL.
 Transmitter: 928 12th St., Modesto.
 Ownership: Telemundo Group Inc., Debtor-in-Possession.
 Note: Operating as a translator.

Monterey—K53DT, Trinity Bcstg. Network Inc. Phone: 714-832-2950.
 Technical Facilities: 1000-w TPO, 21.6-kw ERP, 98-ft. above ground, 1290-ft. above sea level, lat. 36° 33' 10", long. 121° 47' 17".
 Transmitter: Side of KBOQ(FM) tower.
 Began Operation: October 20, 1990.
 Ownership: Trinity Broadcasting Network Inc.
 Satellite programming: Trinity Bcstg. Network.

Morro Bay—K09UF, Sainte Ltd. Phone: 209-523-0777. Fax: 209-523-0898.
 Technical Facilities: 10-w TPO, 0.265-kw ERP, 72-ft. above ground, 2844-ft. above sea level, lat. 35° 23' 37", long. 120° 42' 23".
 Transmitter: Tassajera Peak.
 Ownership: Sainte Ltd.
 Represented (legal): Fletcher, Heald & Hildreth.
 Personnel: Steven Tish, Station Manager, Art Dudley, Chief Engineer.
 Note: Operating as a translator.

Needles—K51AY, Garcia Bcstg. Assoc.
 Technical Facilities: 1.54-kw ERP, lat. 35° 02' 05", long. 114° 22' 09".
 Began Operation: December 1, 1984.
 Ownership: Garcia Bcstg. Assoc.

O'Neals—K66CQ, Gary Cocola. Phone: 209-438-6666. Fax: 209-435-3201.
 Studio: 706 W. Hemdon Ave., Fresno, CA 93650.
 Technical Facilities: 2000-w TPO, 34.7-kw ERP, 89-ft. above ground, 3468-ft. above sea level, lat. 36° 44' 45", long. 119° 16' 57".
 Transmitter: Bear Mountain communications site, Bear Valley Springs, CA.
 Equipment: Cornark transmitter, Andrew antenna.
 Satellite earth stations: Scientific-Atlanta, 4.6-meter; Harris.
 Began Operation: November 1, 1989.
 Ownership: Gary M. Cocola.
 Satellite programming: Home Shopping Network 2.
 Represented (legal): Dow, Lohnes & Albertson.
 Personnel: Gary Cocola, General Manager; George Cooper, General Sales Manager; Steve Le Bel, Chief Engineer.

***Oceanside**—K41DR, John Francis Hassler Jr.
 Technical Facilities: 100-w TPO, 2.78-kw ERP, 115-ft. above ground, 653-ft. above sea level, lat. 33° 10' 12", long. 117° 15' 52".
 Transmitter: San Francisco Peak, 4-mi. ESE of Oceanside.
 Ownership: John F. Hassler Jr.

Ojai—K33CC, Ojai Assembly of God. Phone: 805-646-1296.
 Studio: 190 E. El Roblar, Ojai, CA 93023.
 Technical Facilities: 100-w TPO, 1.18-kw ERP, 141-ft. above ground, 942-ft. above sea level, lat. 34° 26' 28", long. 119° 16' 58".
 Transmitter: 190 E. El Roblar, Ojai.

Began Operation: September 1, 1989.
 Ownership: Ojai Assembly of God.
 Satellite programming: FamilyNet.
 Personnel: Ron Triggs, General Manager.

Oroville—K18AO, KCPM Licensee Co. Phone: 310-551-2288. Fax: 310-286-9359.
 Studio: 180 E. 4th St., Chico, CA 95928.
 Technical Facilities: 1000-w TPO, 23.7-kw ERP, 138-ft. above ground, 3104-ft. above sea level, lat. 39° 39' 04", long. 121° 27' 43".
 Transmitter: Bloomer Hill, 11-mi. NNE of Oroville.
 Began Operation: September 24, 1985.
 Ownership: Davis-Goldfarb Co.
 Represented (sales): Katz Communications Inc.
 Represented (engineering): Hammett & Edison Inc.
 Represented (legal): Leventhal, Senter & Lerman.
 Note: Operating as a translator.

***Oxnard**—K24DM, Laurence Windsor.
 Technical Facilities: 27.8-w TPO, 0.819-kw ERP, 89-ft. above ground, 2352-ft. above sea level, lat. 34° 19' 32", long. 119° 02' 18".
 Transmitter: South Mountain, Santa Paula.
 Ownership: Laurence Windsor.

***Palm Springs**—K120J, Asivision Inc.
 Technical Facilities: 100-w TPO, 0.11-kw ERP, 240-ft. above ground, 1575-ft. above sea level, lat. 33° 51' 58", long. 116° 26' 05".
 Transmitter: Edom Hill, NE of Palm Springs.
 Ownership: Asivision Inc.

***Palm Springs**—K26DZ, Hug Holdings Inc.
 Technical Facilities: 1000-w TPO, 11.33-kw ERP, 1640-ft. above sea level, lat. 33° 52' 12", long. 116° 25' 43".
 Transmitter: Edom Hill.
 Ownership: Hug Holdings Inc.

Palm Springs/Indio—K21DO, Three Angels Bcstg. Network Inc.
 Technical Facilities: 80-w TPO, 0.736-kw ERP, 39-ft. above ground, 1634-ft. above sea level, lat. 33° 52' 12", long. 116° 25' 44".
 Requests CP for change to 9.2-kw ERP. BPTTL-930330GW.
 Transmitter: Edom Hill, Palm Springs.
 Ownership: Three Angels Broadcasting Network Inc.

Palmdale—K38CW, Four Pals Community Television Inc. Phone: 805-272-5725.
 Studio: 409 W. 10th St., Long Beach, CA 90813.
 Technical Facilities: 100-w TPO, 4.47-kw ERP, 49-ft. above ground, 5233-ft. above sea level, lat. 34° 32' 50", long. 118° 12' 53".
 Transmitter: Hauser Mountain, 6.2-mi. SSW of Palmdale.
 Equipment: Emcee transmitter, Scala antenna.
 Satellite earth stations: Comtech, 5-meter; M/A-Com receivers.
 Began Operation: July 1, 1990.
 Ownership: Four Pals Community Television Inc.
 Satellite programming: Channel America; International TV Network; FamilyNet.
 Advertising: Yes. Rates: \$50.00/30 Sec.; \$100.00/Min.
 Represented (legal): Arent, Fox, Kintner, Plotkin & Kahn.

Paso Robles—K36AL, Central Coast Good News Inc. Phone: 805-925-1140.
 Technical Facilities: 1000-w TPO, 25-kw ERP, 55-ft. above ground, 2525-ft. above sea level, lat. 35° 21' 38", long. 120° 39' 21".
 Ownership: Central Coast Good News Inc.
 Satellite programming: Trinity Bcstg. Network.
 Personnel: Clyde Harmon, Secretary.

Placerville—K62BT, Praise the Lord Studio Chapel. Phone: 916-626-5322.
 Studio: 5300 Merchant Circle, Placerville, CA 95667.
 Technical Facilities: 100-w TPO, 0.817-kw ERP, 502-ft. above ground, 9411-ft. above sea level, lat. 38° 37' 49", long. 120° 51' 20".
 Holds CP for change to 1000-w TPO, 11.7-kw ERP. BPTTL-930330HB.
 Transmitter: Corner of Crystal Blvd. & Stope Dr., El Dorado.
 Equipment: Emcee transmitter; Bogner antenna.
 Satellite earth stations: Prodelin, 4.6-meter; Prodelin, 3-meter. Scientific-Atlanta receivers.
 Began Operation: December 1, 1984.
 Ownership: Praise The Lord Studio Chapel.
 Satellite programming: Trinity Bcstg. Network.
 Advertising: Yes.
 Personnel: John Hartman, General Manager; Mary Hartman, Sales; Terry Wood, Chief Engineer.

Porterville—K15CO, Trinity Bcstg. Network Inc. Phone: 714-832-2950.
 Technical Facilities: 1000-w TPO, 9.12-kw ERP, 39-ft. above ground, 5741-ft. above sea level, lat. 36° 17' 07", long. 118° 50' 19".
 Transmitter: Blue Ridge Lookout, 1.7-mi. E of Exeter.
 Equipment: Television Technology transmitter; Andrew antenna.
 Satellite earth stations: Scientific-Atlanta, 3.2-meter.
 Began Operation: August 10, 1981.
 Ownership: Trinity Broadcasting Network Inc.
 Satellite programming: Trinity Bcstg. Network.
 Note: Operating as a translator.

***Red Bluff**—K04NV, Kidd Communications.
 Technical Facilities: 10-w TPO, 0.194-kw ERP, 89-ft. above ground, 1886-ft. above sea level, lat. 40° 15' 46", long. 122° 05' 37".
 Transmitter: Tuscan Buttes, near Red Bluff.
 Ownership: Kidd Communications.

Redding—K22EJ, Mark C. Allen. Phone: 916-246-8782.
 Technical Facilities: 100-w TPO, 0.81-kw ERP, 26-ft. above ground, 1306-ft. above sea level, lat. 40° 33' 46", long. 122° 27' 07".
 Transmitter: Richardson Ranch Rd., 0.6-mi. N of intersection with Placer Rd.
 Began Operation: October 21, 1993.
 Ownership: Mark C. Allen.

Redding—K34DF, Northern California Conference Association. Phone: 916-243-3434. Fax: 916-221-8928.
 Studio: 2828 Eureka Way, Redding, CA 96001.
 Technical Facilities: 1000-w TPO, 37.6-kw ERP, 85-ft. above ground, 3281-ft. above sea level, lat. 40° 39' 14", long. 122° 31' 12".
 Transmitter: South Fork Mountain, 12-mi. NW of Redding.
 Satellite earth stations: Kaultronics, 4-meter; DX Communications receivers.
 Began Operation: November 1, 1991.
 Ownership: Northern California Conference Association.

Advertising: No.
 Personnel: Bill Fries, Chief Engineer, John Ala. Production Supervisor, Jim Griswold, Station Director.

***Redding**—K36DH, David H. Gorman. Phone: 510-229-1197. Fax: 510-652-5674.
 Technical Facilities: 2000-w TPO, 81.7-kw ERP, 3442-ft. above sea level, lat. 40° 39' 14", long. 122° 31' 12".
 Transmitter: South Fort Mountain, NW of Redding.
 Ownership: David H. Gorman.
 Personnel: David H. Gorman, General Manager; Gerold L. Gorman, Chief Engineer.

***Redding**—K46DQ, Gregg G. Hitchcock. Phone: 509-874-2559.
 Technical Facilities: 100-w TPO, 1.29-kw ERP, 68-ft. above ground, 965-ft. above sea level, lat. 40° 34' 45", long. 122° 25' 07".
 Transmitter: 0.25 WSW of Manzanita School.
 Ownership: Gregg G. Hitchcock.

Redding—K65DJ, Trinity Bcstg. Network Inc. Phone: 714-832-2950.
 Technical Facilities: 1000-w TPO, 25.7-kw ERP, 138-ft. above ground, 741-ft. above sea level, lat. 40° 36' 37", long. 122° 22' 44".
 Transmitter: 310 Lake Blvd., Redding.
 Equipment: Television Technology transmitter; Andrew antenna.
 Satellite earth stations: Scientific-Atlanta, 3.2-meter.
 Began Operation: July 5, 1988.
 Ownership: Trinity Broadcasting Network Inc.
 Satellite programming: Trinity Bcstg. Network.

Redlands—K66ED, First Assembly of God.
 Technical Facilities: 100-w TPO, 0.593-kw ERP, 39-ft. above ground, 1640-ft. above sea level, lat. 34° 02' 40", long. 117° 09' 28".
 Transmitter: 1445 Ford St., Redlands.
 Ownership: First Assembly of God.

Riverside—K65FT, Louis Martinez.
 Technical Facilities: 100-w TPO, 1-kw ERP, 46-ft. above ground, 2572-ft. above sea level, lat. 33° 44' 36", long. 117° 19' 35".
 Requests modification of CP for change to 1000-w TPO, 10-kw ERP, 3123-ft. above sea level, lat. 33° 57' 36", long. 117° 16' 40". Transmitter to Box Springs Mountain antenna farm. BMTTL-930402B3.
 Transmitter: 17511 Santa Rosa Rd., Perris.
 Ownership: Louis Martinez.

***Roseville**—K27EU, Abundant Life Broadcasting Inc. Phone: 916-786-8350.
 Technical Facilities: 1000-w TPO, 10.7-kw ERP, 200-ft. above ground, 459-ft. above sea level, lat. 38° 43' 43", long. 121° 16' 31".
 Transmitter: Roseville Seventh-Day Adventist Church property, 914 Cirby Way, Roseville.
 Ownership: Abundant Life Bcstg. Inc.
 Personnel: Kathleen Bailey, Chief Executive Officer.

***Sacramento**—K15CY, Eduardo Caballero & Rosa Maria Caballero-Stafford. Phone: 212-697-4120. Fax: 212-697-9151.
 Technical Facilities: 18-kw ERP, 125-ft. above ground, 440-ft. above sea level, lat. 38° 42' 26", long. 121° 28' 33".
 Transmitter: KGBV(FM) tower, Rio Linda.
 Ownership: Eduardo Caballero; Rosa Maria Caballero-Stafford.

Low Power TV Stations—California

- *Sacramento—K25EL**, Apogee Broadcasting Corp. Phone: 916-920-2525. Fax: 916-920-9188.
 Technical Facilities: 1000-w TPO, 16-kw ERP, 435-ft. above ground, 470-ft. above sea level, lat. 38° 42' 26", long. 121° 28' 33". Requests modification of CP for change to 781-w TPO, 23-kw ERP. BMTTL-9408191C.
 Transmitter: 606 W. Delano St., Elverta.
 Equipment: Antenna Concepts antenna.
 Ownership: Apogee Broadcasting Corp.
 Personnel: Bob Suflet, General Manager.
- Sacramento—K47DQ**, Telemundo of Northern California Inc. Phone: 408-435-8848. Fax: 408-433-5921.
 Studio: 2349 Bering Dr., San Jose, CA 95131.
 Technical Facilities: 1000-w TPO, 5-kw ERP, lat. 38° 34' 44", long. 121° 29' 23".
 Began Operation: February 1, 1992.
 Ownership: Telemundo Group Inc., Debtor-in-Possession.
- *Sacramento—K49DD**, Kidd Communications.
 Technical Facilities: 1000-w TPO, 16.9-kw ERP, 312-ft. above ground, 417-ft. above sea level, lat. 38° 40' 22", long. 121° 19' 52".
 Requests modification of CP for change to 32.9-kw ERP, 449-ft. above sea level. BMTTL-JE0415WX.
 Transmitter: Rosebud Lane.
 Ownership: Kidd Communications.
- *Sacramento—K53DD**, Kidd Communications.
 Technical Facilities: 1000-w TPO, 58.93-kw ERP, 974-ft. above sea level, lat. 38° 38' 31", long. 121° 05' 25".
 Transmitter: 3.1-mi. W of El Dorado County, El Dorado Hills.
 Ownership: Kidd Communications.
- *Sacramento—K60ES**, Edwina J. Auel. Phone: 407-688-9585.
 Technical Facilities: 61-w TPO, 0.605-kw ERP, 22-ft. above ground, 243-ft. above sea level, lat. 38° 32' 36", long. 121° 25' 41".
 Requests modification of CP for change to 1000-w TPO, 115-ft. above sea level. BMTTL-JE0415VZ.
 Transmitter: 3502 Kroy Way.
 Ownership: Edwina J. Auel.
- Sacramento—K61DW**, Dr. W. R. Portee. Technical Facilities: 62-w TPO, 0.465-kw ERP, 220-ft. above ground, 246-ft. above sea level, lat. 38° 38' 54", long. 121° 28' 40".
 Holds CP for change to 13.7-kw ERP, 275-ft. above sea level, lat. 38° 34' 50", long. 121° 29' 33". Transmitter to 926 Jay Bldg. BPTTL-930402A5.
 Transmitter: 0.5-mi. N of Intersection of U.S. 880 & E. Levee Rd., Sacramento.
 Ownership: W. R. Portee.
- *Sacramento—K62DO**, Eduardo Caballero & Rosa Maria Caballero-Stafford. Phone: 212-697-4120. Fax: 212-697-9151.
 Technical Facilities: 1000-w TPO, 2.2-kw ERP, 125-ft. above ground, 2231-ft. above sea level, lat. 38° 24' 21", long. 122° 06' 29".
 Transmitter: Mount Vaca, Vacaville.
 Ownership: Eduardo Caballero; Rosa Maria Caballero-Stafford.
- Sacramento—K69FB**, Trinity Bcstg. Network Inc. Phone: 714-832-2950.
 Technical Facilities: 1000-w TPO, 14.2-kw ERP, 400-ft. above ground, 423-ft. above sea level, lat. 38° 38' 54", long. 121° 28' 40".
 Transmitter: North Market Blvd., Sacramento.
 Equipment: Television Technology transmitter; Bogner antenna.
 Satellite earth stations: Scientific-Atlanta, 3.2-meter.
 Ownership: Trinity Broadcasting Network Inc.
 Satellite programming: Trinity Bcstg. Network.
- Sacramento & Stockton—K23DH**, Polar Bcstg. Inc. Phone: 916-487-3932. Fax: 916-972-9969.
 Technical Facilities: 1000-w TPO, 300-kw ERP, 2001-ft. above ground, 1650-ft. above sea level, lat. 38° 14' 24", long. 121° 30' 03".
 Transmitter: 14001 River Rd., Walnut Grove.
 Began Operation: June 27, 1992.
 Ownership: Polar Bcstg. Inc.
- *Salinas—K03HB**, Eduardo Caballero & Rosa Maria Caballero-Stafford.
 Technical Facilities: 10-w TPO, 0.46-kw ERP, 492-ft. above sea level, lat. 36° 33' 48", long. 121° 26' 64".
 Transmitter: KCMC(AM) tower, Gonzales.
 Ownership: Eduardo Caballero; Rosa Maria Caballero-Stafford.
- Salinas—K06LV**, Living Faith Bcstg. Phone: 408-753-5490.
 Technical Facilities: 6-w TPO, 0.069-kw ERP, 23-ft. above ground, 3100-ft. above sea level, lat. 36° 45' 23", long. 121° 30' 05".
 Requests CP for change to 1000-w TPO, 1.1-kw ERP, 2450-ft. above sea level, lat. 37° 02' 25", long. 121° 45' 28". Transmitter to Mount Madonna, near Martin. BPTVL-940414PM.
 Transmitter: Fremont Peak radio site, 6.5-mi. S of San Juan Bautista.
 Began Operation: June 1, 1989.
 Ownership: Living Faith Ministries Inc.
- Salinas-Monterey-Santa Cruz—K33DJ**, Polar Bcstg. Inc. Phone: 910-487-3932.
 Technical Facilities: 1000-w TPO, 29.1-kw ERP, 2493-ft. above sea level, lat. 37° 02' 25", long. 121° 45' 28".
 Transmitter: Summit Rd., NW of intersection of Hwy. 152 & Summit Rd., San Martin.
- San Ardo/Bradley—K13ND**, Monterey County Superintendent of Schools. Phone: 408-755-0383. Fax: 408-753-7888.
 Studio: 901 Blanco Circle, Salinas, CA 93912.
 Technical Facilities: 10-w TPO, 0.0952-kw ERP, 35-ft. above ground, 2820-ft. above sea level, lat. 35° 57' 30", long. 121° 00' 01".
 Transmitter: Williams Hill, approx 7-mi. SW of San Ardo.
 Equipment: Emcee transmitter; Taco antenna.
 Began Operation: June 16, 1983.
 Ownership: Monterey County Superintendent of Schools.
 Personnel: David Finley, Station Manager; Jerry Zimmer, Chief Engineer; William Barr, Superintendent.
 Note: Operating as a translator.
- *San Diego—K17DI**, Basic Economic Education Inc.
 Technical Facilities: 473-w TPO, 1.9-kw ERP, 581-ft. above sea level, lat. 32° 54' 08", long. 117° 11' 00".
 Transmitter: 9545 Waples St.
 Ownership: Basic Economic Education Inc.
- San Diego—K19BN**, Cabrillo Bcstg. Corp. Phone: 619-597-1919. Fax: 619-597-1900.
 Studio: 5764 Pacific Center Blvd., San Diego, CA 92121.
 Technical Facilities: 497-w TPO, 8-kw ERP, 289-ft. above ground, 6089-ft. above sea level, lat. 33° 18' 32", long. 116° 50' 38".
 Holds CP for change to 1000-w TPO. BPTTL-930402XJ.
 Transmitter: Mount Palomar.
 Equipment: Television Technology transmitter; Bogner antenna.
 Satellite earth stations: Scientific-Atlanta, 4.5-meter; Miralite, 3.2-meter.
 Ownership: Cabrillo Broadcasting Corp.
 Represented (sales): Univision.
 Represented (engineering): Jules Cohen & Associates, P.C.
 Represented (legal): Wilco Legal Service.
 Personnel: Philip Wilkinson, General Manager; Jose Carbal, Local Sales Manager; Stephen Rosen, Stations Manager; Bill Smith, Chief Engineer.
- *San Diego—K25DU**, Citizens Television System Inc.
 Technical Facilities: 1000-w TPO, 10.48-kw ERP, 361-ft. above ground, 270-ft. above sea level, lat. 32° 43' 09", long. 117° 09' 19".
 Transmitter: 0.5-mi. SSE of Ash St. & 9th Ave. Ownership: Citizens Television System Inc. (Washington).
- San Diego—K63EN**, Civic Light Inc. Phone: 619-235-6363. Fax: 619-525-7255.
 Studio: 1515 9th Ave., San Diego, CA 92101.
 Technical Facilities: 100-w TPO, 0.8145-kw ERP, 128-ft. above ground, 427-ft. above sea level, lat. 32° 43' 44", long. 117° 09' 33".
 Transmitter: 2850 6th Ave.
 Ownership: Civic Light Inc.
 Advertising: Yes. Rates: \$50/30 Sec.; \$150/Min.
 Personnel: John Willkie, General Manager & Chief Engineer.
- San Fernando Valley—K24CM**, Northridge Community Broadcasting Co.
 Technical Facilities: 1000-w TPO, 7.4-kw ERP, 25-ft. above ground, 1545-ft. above sea level, lat. 34° 17' 18", long. 118° 24' 18".
 Requests CP for change to Ch. 68, 10-kw ERP, lat. 34° 12' 52", long. 118° 16' 28". BPTTL-940408IA.
 Transmitter: 12087-10 Kopez Canyon Rd., San Fernando.
 Equipment: ITS transmitter; Antenna Concepts antenna.
 Began Operation: August 1, 1992.
 Ownership: Northridge Community Broadcasting Co.
 Personnel: Charles Lohr, General Manager; Donald Wilson, Chief Engineer.
 Note: Operating as a translator.
- San Francisco-Oakland-San Jose—K30BI**, Polar Broadcasting Inc. Phone: 415-749-3000. Fax: 415-922-3030.
 Studio: 2801 Leavenworth St., 3rd Floor, San Francisco, CA 94133.
 Technical Facilities: 1000-w TPO, 19-kw ERP, 303-ft. above ground, 2742-ft. above sea level, lat. 37° 29' 17", long. 121° 51' 59".
 Transmitter: KICU-TV transmitter, East Bay Regional Park, Weller Rd.
 Equipment: ITS transmitter; Antenna Concepts antenna.
 Ownership: Polar Bcstg. Inc.
- Satellite programming: All News Channel; American Independent Network Inc.; National Empower.
 Represented (legal): Abacus Communications.
 Personnel: Warren Trumbly, General Manager; Art Sanchez, Chief Engineer; Rudy Moya, Sales Manager.
- *San Luis Obispo—K20DR**, Robert Williams. Phones: 818-346-5102; 800-345-6873. Fax: 818-765-1250.
 Technical Facilities: 100-w TPO, 2.083-kw ERP, 30-ft. above ground, 2496-ft. above sea level, lat. 35° 21' 38", long. 120° 39' 21".
 Transmitter: Cuesta Electronics Site.
 Equipment: Television Technology transmitter; Scala antenna.
 Satellite earth stations: Winegard, 3.2-meter; Microdyne receivers.
 Scheduled to begin operation: October 15, 1994.
 Ownership: Robert Williams.
 Planned satellite programming: FamilyNet.
 Personnel: Harvey Caplan, General Manager.
- *San Luis Obispo—K52EH**, HBC Holdings Inc. Phone: 805-988-0063.
 Technical Facilities: 1000-w TPO, 26.9-kw ERP, 98-ft. above ground, 2573-ft. above sea level, lat. 35° 21' 38", long. 120° 39' 21".
 Transmitter: Questa Peak antenna farm, 5-mi. N of San Luis Obispo.
 Ownership: HBC Holdings Inc.
- Santa Barbara—K15DB**, Trinity Bcstg. Network Inc. Phone: 714-832-2950.
 Technical Facilities: 92-w TPO, 1.3-kw ERP, 20-ft. above ground, 2172-ft. above sea level, lat. 34° 27' 57", long. 119° 40' 37".
 Transmitter: 0.8-mi. NE of Mount Calvary Monastery, Santa Barbara.
 Equipment: ITS transmitter; Scala antenna.
 Ownership: Trinity Broadcasting Network Inc.
- *Santa Barbara—K21DW**, Costa de Oro Television Inc.
 Technical Facilities: 1000-w TPO, 0.985-kw ERP, 4055-ft. above sea level, lat. 34° 31' 32", long. 119° 57' 23".
 Transmitter: Broadcast Peak, near Santa Barbara.
 Ownership: Costa de Oro Television Inc.
- *Santa Barbara—K38DK**, Costa de Oro TV Inc.
 Technical Facilities: 1000-w TPO, 3.1-kw ERP, 4054-ft. above sea level, lat. 34° 31' 32", long. 119° 57' 23".
 Transmitter: Broadcast Peak, near Santa Barbara.
 Ownership: Costa de Oro Television Inc.
- *Santa Barbara—K44DT**, Costa de Oro TV Inc.
 Technical Facilities: 1000-w TPO, 11.1-kw ERP, 325-ft. above ground, 2634-ft. above sea level, lat. 34° 19' 49", long. 119° 01' 24".
 Transmitter: South Mountain.
 Ownership: Costa de Oro Television Inc.
- Santa Barbara—K65BP**, Hamscope of Los Angeles. Phone: 310-477-7724. Fax: 310-477-9646.
 Technical Facilities: 1000-w TPO, 5.37-kw ERP, 2162-ft. above ground, 7093-ft. above sea level, lat. 34° 27' 58", long. 119° 40' 37".

Transmitter: Gibraltar Peak, 3.5-mi. NNE of Santa Barbara.
 Began Operation: January 1, 1985.
 Ownership: Hamriscope Corporation.
 Represented (engineering): Hammett & Edison Inc.
 Represented (legal): Cohn & Marks.
 Personnel: Richard Jolliffe, General Manager, David Bergen, Chief Engineer, Linda Miller, Sales Manager.
 Note: Operating as a translator.

Santa Clara-San Jose—K22DD, Linda K. Trumbly. Phones: 916-487-3932; 408-453-0422. Fax: 916-972-9969.
 Technical Facilities: 800-w TPO, 7.5-kw ERP, 167-ft. above ground, 1099-ft. above sea level, lat. 37° 19' 23", long. 121° 45' 15".
 Transmitter: Aborn Rd., San Jose.
 Equipment: Television Technology transmitter, Antenna Concepts antenna.
 Began Operation: July 1, 1990.
 Ownership: Linda K. Trumbly.
 Satellite programming: Galavision.
 Represented (legal): Abacus Communications.
 Personnel: Rudy Moya, General Manager.

Santa Maria—K07TA, Sainte Ltd. Phone: 209-523-0777. Fax: 209-523-0898.
 Studio: 2325 Skyway Dr., Suite G, Santa Maria, CA 93455.
 Technical Facilities: 10-w TPO, 0.13-kw ERP, lat. 34° 50' 06", long. 120° 22' 56".
 Transmitter: Solomon Mountain.
 Ownership: Sainte Ltd.
 Satellite programming: Univision.
 Represented (sales): Univision.
 Personnel: Debra Perez, Station Manager, Nancy Allison, General Sales Manager, Art Dudley, Chief Engineer.

Santa Maria—K09VB, Leo Kesselman.
 Technical Facilities: 10-w TPO, 1-kw ERP, lat. 34° 58' 48", long. 120° 27' 12".
 Ownership: Leo Kesselman.
 Note: Operating as a translator.

***Santa Maria—K14IG**, Eduardo Caballero & Rosa Maria Caballero-Stafford. Phone: 212-697-4120. Fax: 212-697-9151.
 Technical Facilities: 1000-w TPO, 45.5-kw ERP, 59-ft. above ground, 3284-ft. above sea level, lat. 34° 54' 36", long. 120° 11' 10".
 Transmitter: Tepusquet Peak, 1.2-mi. W of Alejandro Campsite, Santa Maria.
 Ownership: Eduardo Caballero; Rosa Maria Caballero-Stafford.

Santa Maria—K25DX, Costa de Oro Television Inc. Phone: 805-650-8857.
 Technical Facilities: 1000-w TPO, 16.74-kw ERP, 40-ft. above ground, 1386-ft. above sea level, lat. 34° 50' 06", long. 120° 22' 56".
 Transmitter: Mount Solomon, 5-mi. SSE of Santa Maria.
 Ownership: Costa de Oro Television Inc.

Santa Maria—K27EI, Telemundo of Northern California Inc.
 Technical Facilities: 361-w TPO, 5-kw ERP, 3323-ft. above sea level, lat. 34° 54' 37", long. 120° 11' 08".
 Transmitter: Tepusquet Peak, SE of Santa Maria.
 Began Operation: November 4, 1993.
 Ownership: Telemundo Group Inc., Debtor-in-Possession.

***Santa Rosa & Petaluma—K25DV**, Earl Manuel Etienne. Phone: 415-454-3040.
 Studio: 20 Terrace Ave., Kentfield, CA 94904.
 Technical Facilities: 1000-w TPO, 0.64-kw ERP, 102-ft. above ground, 3999-ft. above sea level, lat. 38° 39' 23", long. 122° 36' 54".
 Transmitter: Mayacamas Mountains, N of Red Hill.
 Ownership: Earl Manuel Etienne.
 Planned satellite programming: Channel America.
 Represented (legal): Loebus, Leavitt & McRay (Los Angeles).

***South Lake Tahoe—K65EU**, Kidd Communications.
 Technical Facilities: 1000-w TPO, 32-kw ERP, 144-ft. above ground, 7388-ft. above sea level, lat. 38° 54' 37", long. 120° 02' 05".
 Transmitter: Tahoe Mountain, South Lake Tahoe.
 Ownership: Kidd Communications.

***South Yreka—K47DV**, California-Oregon Bcstg. Inc. Phone: 916-243-7777. Fax: 916-243-0217.
 Technical Facilities: 1000-w TPO, 9.89-kw ERP, 3274-ft. above sea level, lat. 41° 43' 31", long. 122° 37' 32".
 Transmitter: Butcher Hill Communications site.
 Ownership: California-Oregon Broadcasting Inc.
 Represented (legal): Lohnes & Culver.
 Personnel: Doreeta Domke, General Manager, Doug Bush, Chief Engineer, Dennis Stewart, Sales Manager.
 Note: Operating as a translator.

***Stockton—K21EB**, Eduardo Caballero & Rosa Maria Caballero-Stafford.
 Technical Facilities: 1000-w TPO, 13-kw ERP, 151-ft. above sea level, lat. 37° 57' 10", long. 121° 17' 11".
 Transmitter: Fremont Square, Fremont St. E.
 Ownership: Eduardo Caballero; Rosa Maria Caballero-Stafford.

Stockton & Lodi—K52CK, Telemundo of Northern California Inc. Phone: 408-435-8848. Fax: 408-433-5921.
 Studio: 2349 Bering Dr., San Jose, CA 95131.
 Technical Facilities: 1000-w TPO, 10.2-kw ERP, 226-ft. above ground, 253-ft. above sea level, lat. 38° 01' 21", long. 121° 16' 03".
 Holds CP for change to 7.79-kw ERP, 364-ft. above sea-level.
 Transmitter: 0.7-mi. W of intersection of Hamner Lane & I-99, Stockton.
 Equipment: Acrodyne transmitter, Scala antenna.
 Began Operation: July 1, 1991.
 Ownership: Telemundo Group Inc., Debtor-in-Possession.
 Satellite programming: Telemundo.
 Represented (sales): Telemundo.
 Represented (engineering): Hammett & Edison Inc.
 Represented (legal): Hogan & Hartson.
 Note: Operating as a translator.

***Tahoe City—K23DT**, Ellis Communications Inc. Phone: 702-856-2121. Fax: 702-856-9146.
 Technical Facilities: 1000-w TPO, 5.6-kw ERP, 80-ft. above ground, 9762-ft. above sea level, lat. 39° 18' 38", long. 119° 53' 01".
 Transmitter: Slide Mountain, near Incline Village, NV.
 Equipment: Television Technology transmitter, TTC receiver.
 Represented (sales): Seltel Inc.

Personnel: B. J. Andrews, General Manager, Walt Butler, Chief Engineer, Mike Andrews, Sales Manager.
 Note: Operating as a translator.

Tahoe City—K56BW, Sierra Bcstg. Co. Phone: 702-642-3333. Fax: 702-642-3444.
 Studio: 1790 Vassar St., Reno, NV 89502.
 Technical Facilities: 100-w TPO, 10.6-kw ERP, 30-ft. above ground, 6730-ft. above sea level, lat. 39° 08' 36", long. 120° 09' 49".
 Transmitter: 1030 Skyline Dr., Tahoe City.
 Equipment: Acrodyne transmitter, Scala antenna.
 Began Operation: October 7, 1992.
 Ownership: Sierra Broadcasting Co.
 Represented (engineering): Hammett & Edison Inc.
 Personnel: Ralph Toddre, General Manager, John Finkbohner, Operations Manager, Craig Brown, Sales Manager.
 Note: Operating as a translator.

***Tahoe City—K68DQ**, Asiavision.
 Technical Facilities: 857-w TPO, 35-kw ERP, 36-ft. above ground, 9685-ft. above sea level, lat. 39° 18' 50", long. 119° 53' 00".
 Transmitter: Slide Mountain, 0.05-mi. E of Mount Rose Campground.
 Ownership: Asiavision Inc.

***Tulare—K40DQ**, Pappas Telecasting Inc.
 Technical Facilities: 1000-w TPO, 1.17-kw ERP, 5770-ft. above sea level, lat. 36° 17' 12", long. 118° 50' 20".
 Transmitter: Blue Ridge, near Tulane.
 Equipment: TTC transmitter.
 Ownership: Pappas Telecasting Companies.
 Represented (sales): KMPH-TV.
 Represented (legal): Fletcher, Heald & Hildreth.
 Personnel: Lise Markham, General Manager, Ken Preston, Chief Engineer, Bill Spellman, Sales Manager.

Twentynine Palms—K06KU, Moore Bcstg. Inc.
 Technical Facilities: 10-w TPO, 0.108-kw ERP, 80-ft. above ground, 2565-ft. above sea level, lat. 34° 08' 11", long. 116° 10' 07".
 Transmitter: 0.15-mi. S of KDHI(AM) tower & Twentynine Palms Hwy.
 Ownership: Moore Bcstg. Inc.
 Represented (legal): Gardner, Carton & Douglas.

Twentynine Palms—K63CG, Morongo Basin TV Club Inc. Phone: 619-367-1833. Fax: 619-367-4732.
 Technical Facilities: 100-w TPO, 1.19-kw ERP, 31-ft. above ground, 4281-ft. above sea level, lat. 34° 04' 32", long. 115° 57' 18".
 Transmitter: Pinto Mountain, Twentynine Palms.
 Equipment: Television Technology transmitter, Scala antenna.
 Satellite earth stations: Scientific-Atlanta, 3-meter; Microwave Assoc. receivers.
 Began Operation: March 18, 1983.
 Ownership: Morongo Basin TV Club Inc.

Ukiah—K23CZ, California-Oregon Broadcasting Inc. Phone: 916-243-7777. Fax: 916-243-9382.
 Technical Facilities: 1000-w TPO, 12.72-kw ERP, 39-ft. above ground, 3612-ft. above sea level, lat. 39° 07' 49", long. 123° 04' 31".
 Transmitter: Cow Mountain, approx. 4-mi. E of Ukiah.
 Equipment: Television Technology transmitter, Antenna Concepts antenna.
 Began Operation: October 1, 1993.

Ownership: California-Oregon Broadcasting Inc.
 Personnel: Doreeta Domke, General Manager, Doug Bush, Chief Engineer, Dennis Stewart, Sales Manager.
 Note: Operating as a translator.

Ukiah—K47AL, Television Improvement Assn. Phone: 707-462-5733.
 Technical Facilities: 100-w TPO, 2.5-kw ERP, 30-ft. above ground, 3159-ft. above sea level, lat. 39° 07' 03", long. 123° 05' 35".
 Transmitter: Cow Mountain, 6.5-mi. SE of Ukiah.
 Equipment: Television Technology transmitter, Scala antenna.
 Began Operation: July 4, 1982.
 Ownership: Television Improvement Assn.
 Advertising: Yes.
 Personnel: L. J. Dietz, General Manager.

***Van Nuys—K38CY**, Laurence Windsor. Phone: 310-540-4466. Fax: 310-540-4006.
 Technical Facilities: 100-w TPO, 1.44-kw ERP, 1059-ft. above sea level, lat. 34° 16' 08", long. 118° 26' 23".
 Transmitter: 11015 O'Melvary St., San Fernando.
 Ownership: Laurence Windsor.

Ventura—K45DU, Trinity Bcstg. Network Inc. Phone: 714-832-2950.
 Technical Facilities: 270-w TPO, 9.22-kw ERP, 36-ft. above ground, 2106-ft. above sea level, lat. 34° 20' 57", long. 119° 20' 07".
 Transmitter: Meridian Communications site, Red Mountain, 1.9-mi. SW of Foster Park.
 Ownership: Trinity Broadcasting Network Inc.

Ventura—K47CL, Ojai Assembly of God. Phone: 805-646-1296.
 Studio: 190 E. El Roblar, Ojai, CA 93023.
 Technical Facilities: 100-w TPO, 1.25-kw ERP, 69-ft. above ground, 161-ft. above sea level, lat. 34° 16' 23", long. 119° 16' 06".
 Transmitter: 396 S. San Clemente, Ventura.
 Began Operation: June 1, 1989.
 Ownership: Ojai Assembly of God.
 Personnel: Ron Triggs, General Manager.

Victorville—K33BT, Trinity Bcstg. Network Inc. Phone: 714-832-2950.
 Technical Facilities: 100-w TPO, lat. 34° 36' 36", long. 117° 17' 13".
 Began Operation: March 1, 1989.
 Ownership: Trinity Broadcasting Network Inc.
 Satellite programming: Trinity Bcstg. Network.

***Visalia—K08LV**, Tumpike Television.
 Technical Facilities: 10-w TPO, 0.589-kw ERP, 525-ft. above sea level, lat. 36° 19' 37", long. 119° 33' 58".
 Transmitter: Hwy. 198 at 6th Ave., Hanford.
 Ownership: Tumpike TV.

***Vista—K60EL**, D'Amico Brothers Bcstg.
 Technical Facilities: 62-w TPO, 0.64-kw ERP, 59-ft. above ground, 610-ft. above sea level, lat. 33° 12' 51", long. 117° 14' 01".
 Transmitter: 1110 Cabrillo Circle.
 Ownership: D'Amico Brothers Broadcasting.

Vista & Oceanside—K49BV, Luplan-Warren-Barnard Partnership. Phone: 619-698-7300.
 Studio: 8691 Echo Dr., La Mesa, CA 92041.
 Technical Facilities: 429-w TPO, 0.045-kw ERP, 69-ft. above ground, 1742-ft. above sea level, lat. 33° 12' 53", long. 117° 11' 15".

Low Power TV Stations—California

Transmitter: Blackjack Hill Communications Site, 3-mi. E of Vista.
Began Operation: December 1, 1988.
Ownership: Lupian Warren Bamard Partnership.
Satellite programming: Trinity Bcstg. Network.
Advertising: No.

Willow Creek—K34BW, California-Oregon Bcstg. Inc. Phone: 916-243-7777. TWX: 916-243-6721. Fax: 916-243-0217.

Technical Facilities: 1-w TPO, 0.005-kw ERP, 26-ft. above ground, 4026-ft. above sea level, lat. 40° 58' 05", long. 123° 41' 17".
Transmitter: Brannon Mountain, 3.8-mi. NE of Willow Creek.

Ownership: California-Oregon Broadcasting Inc.

Advertising: No.

Represented (engineering): Lohnes & Culver.
Personnel: Doreeta Domke, General Manager; Doug Bush, Chief Engineer; Dennis Stewart, Sales Manager.

Note: Operating as a translator.

Yucca Valley—K26BH, American TV Network Inc.

Technical Facilities: 18-w TPO, 0.024-kw ERP, 32-ft. above ground, 4138-ft. above sea level, lat. 34° 08' 56", long. 116° 26' 42".
Transmitter: 2-mi. N of Yucca Valley at end of Oakwood Dr.

Began Operation: October 1, 1986.

Ownership: American Television Network Inc.

Colorado

Aspen—K200H, Slice of Life Productions Inc. Phone: 303-925-9579.

Technical Facilities: 1-w TPO, 0.82-kw ERP, 27-ft. above ground, 7800-ft. above sea level, lat. 39° 13' 06", long. 106° 51' 36".

Transmitter: Red Mountain, N of Aspen.

Began Operation: November 8, 1993.

Ownership: Slice of Life Productions Inc.

Aspen—K23AE, W. Russell Withers Jr. Phone: 303-242-5000.

Studio: 400 W. Main St., Aspen, CO 81611.
Technical Facilities: 100-w TPO, 1.05-kw ERP, 54-ft. above ground, 9446-ft. above sea level, lat. 39° 13' 33", long. 105° 50' 00".

Transmitter: Lower Red Mountain, 2.5-mi. NNW of Aspen Center.

Equipment: Emcee transmitter; Scala antenna.

Began Operation: January 1, 1988.

Ownership: W. Russell Withers Jr.

Advertising: No.

Note: Operating as a translator.

***Aurora—K16CM,** J. B. Van de Sande.

Technical Facilities: 1000-w TPO, 39.2-kw ERP, 164-ft. above ground, 5695-ft. above sea level, lat. 39° 39' 32", long. 104° 51' 45".

Transmitter: 2851 S. Parker Rd.

Ownership: J. B. Van de Sande.

Aurora—K38DF, Peter Van de Sande.

Technical Facilities: 1000-w TPO, 10.6-kw ERP, 148-ft. above ground, 5696-ft. above sea level, lat. 39° 39' 32", long. 104° 51' 45".

Requests CP to change city of license to Denver & to 17-kw ERP. BMPTTL-JF041500.

Transmitter: 2851 S. Parker Rd.

Ownership: Peter Van de Sande.

***Aurora—K66DK,** Jerold R. Welch.

Technical Facilities: 1000-w TPO, 167-kw ERP, 187-ft. above ground, 5709-ft. above sea level, lat. 39° 39' 50", long. 104° 51' 40".

Transmitter: 3033 S. Parker Rd.

Ownership: Jerold R. Welch.

Boulder—K17CF, Full Gospel Outreach Inc.

Technical Facilities: 100-w TPO, 1.59-kw ERP, lat. 40° 03' 17", long. 105° 18' 28".

Requests modification of CP for change to 60-w TPO, lat. 40° 03' 17", long. 105° 18' 28". BMPTT-8811041B.

Ownership: Full Gospel Outreach Inc.

Note: Operating as a translator.

Boulder—K54DK, 31 Licensee Inc. Phone: 303-595-3131.

Technical Facilities: 1000-w TPO, 1.8-kw ERP, 89-ft. above ground, 7969-ft. above sea level, lat. 40° 04' 19", long. 105° 21' 14".

Holds CP for change to 2.2-kw ERP. BPTTL-910503DQ.

Requests modification of CP for change to 3.6-kw ERP, 5397-ft. above sea level, lat. 40° 01' 42", long. 105° 12' 20". Transmitter to adjacent Valmont Cemetery, Valmont Rd. BMPTTL-940414PV.

Transmitter: Lee Hill, 5.3-mi. NW of Boulder.

Ownership: 31 Licensee Inc.

Note: Operating as a translator.

Colorado Springs—K38CU, Beta Bcstg. Inc. Phone: 719-578-0577.

Technical Facilities: 1000-w TPO, 9.55-kw ERP, 59-ft. above ground, 9360-ft. above sea level, lat. 38° 44' 46", long. 104° 51' 37".

Requests modification of CP for change to 13.2-kw ERP, 9507-ft. above sea level, lat. 38° 44' 43", long. 104° 51' 41". BMPTTL-JF0415AP.

Transmitter: Cheyenne Mountain, 6.5-mi. SSW of center of Colorado Springs.

Ownership: Beta Broadcasting Inc.

Colorado Springs—K43CG, Full Gospel Outreach Inc.

Technical Facilities: 1000-w TPO, 11.8-kw ERP, 79-ft. above ground, 9380-ft. above sea level, lat. 38° 44' 46", long. 104° 51' 37".

Transmitter: Cheyenne Mountain, approx. 6.5-mi. SSW of center of Colorado Springs.

Ownership: Full Gospel Outreach Inc.

Colorado Springs—K49CJ, Telemundo of Colorado Springs Inc.

Technical Facilities: 31-w TPO, 4.53-kw ERP, 112-ft. above ground, 9495-ft. above sea level, lat. 38° 44' 40", long. 104° 51' 41".

Transmitter: Cheyenne Mountain, 3.6-mi. SW of Colorado Springs.

Ownership: Telemundo Group Inc., Debtor-in-Possession.

Note: Operating as a translator.

***Colorado Springs—K51CE,** Zenon Reynarowych.

Technical Facilities: 599-w TPO, 13.6-kw ERP, 59-ft. above ground, 9511-ft. above sea level, lat. 38° 44' 43", long. 104° 51' 41".

Transmitter: Approx. 10-mi. SSW of center of Colorado Springs.

Ownership: Zenon Reynarowych.

Colorado Springs-Pueblo—K27DU, Golden Hills Broadcasting Corp. Phone: 303-238-0050. Fax: 303-235-0259.

Technical Facilities: 1000-w TPO, 22.9-kw ERP, 243-ft. above ground, 4229-ft. above

sea level, lat. 38° 21' 32", long. 104° 38' 13".

Transmitter: Cheyenne Mountain, near Colorado Springs.

Ownership: Golden Hills Bcstg. Corp.

Satellite programming: Univision.

Personnel: Irma Rico, General Manager; Dennis Visser, Chief Engineer.

Note: Operating as a translator.

Cortez—K07UY, Southwest Colorado TV Translator Assn. Phone: 303-565-2121.

Technical Facilities: 110-w TPO, lat. 37° 21' 55", long. 108° 08' 33".

Transmitter: Caviness electronics site, NE of Mancos.

Equipment: TTC transmitter; Scala antenna.

Ownership: Southwest Colorado TV Translator Assn.

Personnel: Wayne Johnson, General Manager.

Note: Operating as a translator.

Cortez—K24CH, Southwest Colorado TV Translator Assn. Phone: 303-565-2121.

Technical Facilities: 100-w TPO, 0.792-kw ERP, 43-ft. above ground, 10259-ft. above sea level, lat. 37° 21' 58", long. 108° 08' 42".

Transmitter: Caviness electronics site, NE of Mancos.

Equipment: TTC transmitter; Scala antenna.

Ownership: Southwest Colorado TV Translator Assn.

Personnel: Wayne Johnson, General Manager.

Note: Operating as a translator.

Cortez—K26CI, Southwest Colorado TV Translator Assn. Phone: 303-565-2121.

Technical Facilities: 100-w TPO, 1.01-kw ERP, 43-ft. above ground, 10759-ft. above sea level, lat. 37° 21' 58", long. 108° 08' 42".

Transmitter: Caviness electronics site, NE of Mancos.

Equipment: TTC transmitter; Scala antenna.

Ownership: Southwest Colorado TV Translator Assn.

Personnel: Wayne Johnson, General Manager.

Note: Operating as a translator.

***Cortez—K28EB,** Southwest Colorado TV Translator Assn. Phone: 303-565-2121.

Technical Facilities: 100-w TPO, 3.39-kw ERP, 60-ft. above ground, 10,302-ft. above sea level, lat. 37° 21' 58", long. 108° 08' 42".

Transmitter: 8-mi. NE of Mancos.

Ownership: Southwest Colorado TV Translator Assn.

Note: Operating as a translator.

Cortez—K33AE, Southwest Colorado TV Translator Assn. Phone: 303-565-2121.

Technical Facilities: 100-w TPO, lat. 37° 21' 58", long. 108° 08' 42".

Transmitter: Caviness electronics site, NE of Mancos.

Equipment: TTC transmitter; Scala antenna.

Ownership: Southwest Colorado TV Translator Assn.

Personnel: Wayne Johnson, General Manager.

Note: Operating as a translator.

Cortez—K51DB, Southwest Colorado TV Translator Assn. Phone: 303-565-2121.

Technical Facilities: 100-w TPO, 5.25-kw ERP, lat. 37° 21' 58", long. 108° 08' 42".

Transmitter: Caviness electronics site, NE of Mancos.

Equipment: TTC transmitter; Scala antenna.

Ownership: Southwest Colorado TV Translator Assn.

Personnel: Wayne Johnson, General Manager.

Note: Operating as a translator.

Cortez—K59CF, Southwest Colorado TV Translator Assn. Phone: 303-565-2121.

Technical Facilities: 100-w TPO, 2.37-kw ERP, lat. 37° 21' 58", long. 108° 08' 42".

Transmitter: Caviness electronics site, NE of Mancos.

Equipment: TTC transmitter; Scala antenna.

Ownership: Southwest Colorado TV Translator Assn.

Personnel: Wayne Johnson, General Manager.

Note: Operating as a translator.

Cortez & Dolores—K57EX, Southwest Colorado TV Translator Assn. Phone: 303-565-2121.

Technical Facilities: 100-w TPO, lat. 37° 21' 58", long. 108° 08' 42".

Transmitter: Caviness electronics site, NE of Mancos.

Equipment: TTC transmitter; Scala antenna.

Ownership: Southwest Colorado TV Translator Assn.

Satellite programming: All News Channel.

Personnel: Wayne Johnson, General Manager.

Note: Operating as a translator.

Cortez, Dolores & Mancos—K11LP, Southwest Colorado TV Translator Assn. Phone: 303-565-2121.

Technical Facilities: 10-w TPO, 0.306-kw ERP, lat. 37° 21' 24", long. 108° 08' 20".

Equipment: TTC transmitter; Scala antenna.

Ownership: Southwest Colorado TV Translator Assn.

Personnel: Wayne Johnson, General Manager.

Note: Operating as a translator.

Cortez (Madden Peak) & Red Mesa rural area—K09OM, Southwest Colorado TV Translator Assn. Phone: 303-565-2121.

Technical Facilities: 10-w TPO, 0.06-kw ERP, lat. 37° 21' 55", long. 108° 08' 33".

Equipment: TTC transmitter; Scala antenna.

Ownership: Southwest Colorado TV Translator Assn.

Personnel: Wayne Johnson, General Manager.

Note: Operating as a translator.

Cortez & Mancos—K16CT, Southwest Colorado TV Translator Assn. Phone: 303-565-2121.

Technical Facilities: 100-w TPO, 0.8-kw ERP, 39-ft. above ground, 1028-ft. above sea level, lat. 37° 21' 58", long. 108° 08' 42".

Transmitter: 7.5-mi. NE of Mancos.

Equipment: TTC transmitter; Scala antenna.

Ownership: Southwest Colorado TV Translator Assn.

Personnel: Wayne Johnson, General Manager.

Note: Operating as a translator.

Cortez & Mancos—K18DR, Southwest Colorado TV Translator Assn. Phone: 303-565-2121.

Technical Facilities: 100-w TPO, 0.8-kw ERP, 10282-ft. above sea level, lat. 37° 21' 58", long. 108° 08' 42".

Transmitter: Caviness electronic site, NE of Mancos.

Equipment: TTC transmitter; Scala antenna.

Ownership: Southwest Colorado TV Translator Assn.

Personnel: Wayne Johnson, General Manager.

Note: Operating as a translator.

Cortez & Mancos—K20DI, Southwest Colorado TV Translator Assn. Phone: 303-565-2121.

Technical Facilities: 100-w TPO, 0.8-kw ERP, 10282-ft. above sea level, lat. 37° 21' 58", long. 108° 08' 42".

Transmitter: Caviness electronic site, NE of Mancos.
 Equipment: TTC transmitter; Scala antenna.
 Ownership: Southwest Colorado TV Translator Assn.
 Personnel: Wayne Johnson, General Manager.
 Note: Operating as a translator.

Cortez & Mancos—K22CU, Southwest Colorado TV Translator Assn. Phone: 303-565-2121.
 Technical Facilities: 100-w TPO, lat. 37° 21' 58", long. 108° 08' 42".
 Transmitter: Caviness electronic site, NE of Mancos.
 Equipment: TTC transmitter; Scala antenna.
 Ownership: Southwest Colorado TV Translator Assn.
 Personnel: Wayne Johnson, General Manager.
 Note: Operating as a translator.

Cortez & Mancos—K35CH, Southwest Colorado TV Translator Assn. Phone: 303-565-2121.
 Technical Facilities: 100-w TPO, lat. 37° 21' 58", long. 108° 08' 42".
 Transmitter: Caviness electronic site, NE of Mancos.
 Equipment: TTC transmitter; Scala antenna.
 Ownership: Southwest Colorado TV Translator Assn.
 Personnel: Wayne Johnson, General Manager.
 Note: Operating as a translator.

Cortez & Mancos—K41DE, Southwest Colorado TV Translator Assn. Phone: 303-565-2121.
 Technical Facilities: 100-w TPO, 1.17-kw ERP, 54-ft. above ground, 1030-ft. above sea level, lat. 37° 21' 58", long. 108° 08' 42".
 Transmitter: 8-mi. NE of Mancos.
 Equipment: TTC transmitter; Scala antenna.
 Ownership: Southwest Colorado TV Translator Assn.
 Satellite Programming: MOR Music.
 Personnel: Wayne Johnson, General Manager.
 Note: Operating as a translator.

Denver—K33DN, Trinity Bcstg. Network Inc. Phone: 714-832-2950.
 Technical Facilities: 1000-w TPO, 17.2-kw ERP, 256-ft. above ground, 5800-ft. above sea level, lat. 39° 40' 31", long. 104° 52' 22".
 Requests modification of CP for change to 12.2-kw ERP. BMTTL-940411CV.
 Transmitter: 9805 E. Jiff Ave., Denver.
 Ownership: Trinity Broadcasting Network Inc.

Denver—K43DK, Golden Hills Bcstg. Corp. Phone: 303-238-0050; 303-235-0049. Fax: 303-235-0259.
 Technical Facilities: 1000-w TPO, 30.3-kw ERP, 43-ft. above ground, 7316-ft. above sea level, lat. 39° 43' 59", long. 105° 14' 12".
 Holds CP for change to 25.6-kw ERP. BPTTL-920214WC.
 Transmitter: KWGN-TV transmitter site, Buffalo Bill Hwy., Lookout Mountain, Golden.
 Began Operation: June 1, 1989.
 Ownership: Golden Hills Bcstg. Corp.
 Satellite programming: Home Shopping Network.
 Personnel: Irma Rico, General Manager; Dennis Visser, Chief Engineer.

Denver—K47AQ, Trinity Bcstg. Network Inc. Phone: 303-770-0400; 303-771-3926. Fax: 303-796-1322.
 Studio: 8081 E. Orchard Rd., Greenwood Village, CO 80111.

Technical Facilities: 1000-w TPO, 25.6-kw ERP, 131-ft. above ground, 5587-ft. above sea level, lat. 39° 51' 08", long. 105° 00' 51".
 Requests CP for change to Ch. 66, 21.7-kw ERP, 5564-ft. above sea level. BPTTL-JE0415VV.
 Transmitter: NE corner of 85th & Zuni, Federal Heights, CO.
 Equipment: Television Technology transmitter; Scala antenna.
 Satellite earth stations: Paracclipse, 3-meter; Hughes, 5-meter; Agile, Scala, Omni receivers.
 Began Operation: June 1, 1986.
 Ownership: Trinity Broadcasting Network Inc.
 Satellite programming: Trinity Bcstg. Network.
 Advertising: No.
 Personnel: Joe Oestreich, Chief Engineer; Pat Rosales, Traffic Manager; Gene Steiner, Director of Media.

Denver—K57BT, Trinity Bcstg. of Denver Inc.
 Studio: 90th & Yates St., Westminster, CO.
 Technical Facilities: 1000-w TPO, 0.7691-kw ERP, 449-ft. above ground, 7722-ft. above sea level, lat. 39° 43' 59", long. 105° 14' 12".
 Holds CP for change to 4.9-kw ERP, 7333-ft. above sea level. BPTT-910503EN.
 Transmitter: Lookout Mountain, adjacent to Cody Monument, Golden.
 Equipment: Acrodyne transmitter; Scala antenna.
 Began Operation: April 1, 1982.
 Ownership: Trinity Broadcasting Network Inc.
 Satellite programming: Trinity Bcstg. Network.
 Represented (legal): May & Dunne.
 Note: Licensed as a translator.

***Denver—K69FT**, Peter Van de Sande.
 Technical Facilities: 1000-w TPO, 7.93-kw ERP, 384-ft. above ground, 5600-ft. above sea level, lat. 39° 44' 32", long. 104° 59' 12".
 Transmitter: Colorado State Bank, 1600 Broadway, Denver.
 Ownership: Peter Van de Sande.

Dolores—K02OG, Southwest Colorado TV Translator Assn. Phone: 303-565-2121.
 Technical Facilities: 10-w TPO, 0.04-kw ERP, 7037-ft. above sea level, lat. 37° 28' 07", long. 108° 32' 48".
 Transmitter: S of Dolores.
 Equipment: TTC transmitter; Scala antenna.
 Ownership: Southwest Colorado TV Translator Assn.
 Personnel: Wayne Johnson, General Manager.
 Note: Operating as a translator.

Dolores—K04NK, Southwest Colorado TV Translator Assn. Phone: 303-565-2121.
 Technical Facilities: 1-w TPO, lat. 37° 28' 07", long. 108° 32' 48".
 Transmitter: S of Dolores.
 Equipment: TTC transmitter; Scala antenna.
 Ownership: Southwest Colorado TV Translator Assn.
 Personnel: Wayne Johnson, General Manager.
 Note: Operating as a translator.

Dolores—K05GA, Southwest Colorado TV Translator Assn. Phone: 303-565-2121.
 Technical Facilities: 1-w TPO, lat. 37° 28' 07", long. 108° 32' 48".
 Transmitter: S of Dolores.
 Equipment: TTC transmitter; Scala antenna.
 Ownership: Southwest Colorado TV Translator Assn.
 Personnel: Wayne Johnson, General Manager.
 Note: Operating as a translator.

Dolores—K08LL, Southwest Colorado TV Translator Assn. Phone: 303-565-2121.
 Technical Facilities: 50-w TPO, lat. 37° 27' 07", long. 108° 32' 48".
 Equipment: TTC transmitter; Scala antenna.
 Ownership: Southwest Colorado TV Translator Assn.
 Personnel: Wayne Johnson, General Manager.
 Note: Operating as a translator.

Dolores—K10MZ, Southwest Colorado TV Translator Assn. Phone: 303-565-2121.
 Technical Facilities: 5-w TPO, lat. 37° 28' 07", long. 108° 32' 48".
 Equipment: TTC transmitter; Scala antenna.
 Ownership: Southwest Colorado TV Translator Assn.
 Personnel: Wayne Johnson, General Manager.
 Note: Operating as a translator.

Dolores—K13AT, Southwest Colorado TV Translator Assn. Phone: 303-565-2121.
 Technical Facilities: 1-w TPO, lat. 37° 28' 07", long. 108° 32' 48".
 Equipment: TTC transmitter; Scala antenna.
 Ownership: Southwest Colorado TV Translator Assn.
 Personnel: Wayne Johnson, General Manager.
 Note: Operating as a translator.

Dove Creek—K48BK, Southwest Colorado TV Translator Assn. Phone: 303-565-2121.
 Technical Facilities: 100-w TPO, lat. 37° 48' 05", long. 109° 25' 30".
 Equipment: TTC transmitter; Scala antenna.
 Ownership: Southwest Colorado TV Translator Assn.
 Personnel: Wayne Johnson, General Manager.
 Note: Operating as a translator.

Dove Creek—K67CO, Southwest Colorado TV Translator Assn. Phone: 303-565-2121.
 Technical Facilities: 1-w TPO, 3.4-kw ERP, 8337-ft. above sea level, lat. 37° 28' 07", long. 108° 32' 48".
 Transmitter: 7-mi. W of Monticello.
 Equipment: TTC transmitter; Scala antenna.
 Ownership: Southwest Colorado TV Translator Assn.
 Personnel: Wayne Johnson, General Manager.
 Note: Operating as a translator.

Durango—K39AH, Journal Bcstg. of New Mexico Inc.
 Technical Facilities: 1000-w TPO, 12.7-kw ERP, 66-ft. above ground, 7841-ft. above sea level, lat. 37° 15' 45", long. 107° 54' 07".
 Transmitter: Smelter Mountain.
 Began Operation: March 1, 1987.
 Ownership: Providence Journal Broadcasting Corp.
 Note: Operating as a translator.

Fort Collins—K54CQ, Echonet Corp. Phone: 303-674-7047.
 Technical Facilities: 1000-w TPO, 8.52-kw ERP, 200-ft. above ground, 5555-ft. above sea level, lat. 40° 40' 50", long. 104° 56' 32".
 Transmitter: 6.8-mi. NE of Fort Collins.
 Ownership: Echonet Corp.
 Note: Operating as a translator.

Glenwood Springs—K25AH, Colorado West Bcstg. Inc.
 Studio: 1322 1/2 Grand Ave., Glenwood Springs, CO 81601.
 Technical Facilities: 0.36-kw ERP, lat. 39° 31' 58", long. 107° 20' 30".

Transmitter: Glenwood Springs.
 Equipment: Television Technology transmitter.
 Ownership: Colorado West Bcstg. Inc.

Glenwood Springs—K65CK, Pikes Peak Bcstg. Co. Phone: 719-632-1515. Fax: 719-475-0815.
 Technical Facilities: 100-w TPO, 3.087-kw ERP, 75-ft. above ground, 7985-ft. above sea level, lat. 39° 32' 38", long. 107° 17' 59".
 Transmitter: 1.4-mi. E of Glenwood Springs.
 Equipment: Television Technology transmitter; Scala antenna.
 Ownership: Pikes Peak Broadcasting Co.
 Personnel: Neil Klockziem, General Manager; Roger Hightower, Chief Engineer; Jan Hammer, Sales Manager.
 Note: Operating as a translator.

Gunnison—K02LY, Gunnison County Metropolitan Recreation District. Phone: 303-641-3290.
 Studio: 105 N. Wisconsin, Gunnison, CO 81230.
 Technical Facilities: 10-w TPO, 0.024-kw ERP, 46-ft. above ground, 8666-ft. above sea level, lat. 38° 31' 45", long. 106° 54' 22".
 Transmitter: Tenderfoot Mountain, 1.5-mi. SE of Gunnison.
 Equipment: Television Technology transmitter; Scala antenna.
 Began Operation: September 1, 1982.
 Ownership: Gunnison County Metropolitan Recreation District.
 Advertising: No.
 Personnel: Carol Draper, Station Manager; Fred Jones, Chief Engineer.

Gunnison—K04DH, Gunnison County Metropolitan Recreation District. Phone: 303-641-0196.
 Technical Facilities: 0.01-kw ERP, 35-ft. above ground, 8620-ft. above sea level, lat. 38° 31' 25", long. 106° 54' 20".
 Transmitter: 2-mi. SE of Gunnison.
 Ownership: Gunnison County Metropolitan Recreation District.
 Note: Operating as a translator.

Ismay Canyon—K02OU, Southwest Colorado TV Translator Assn. Phone: 303-565-2121.
 Technical Facilities: 1-w TPO, 0.002-kw ERP, 10-ft. above ground, 1801-ft. above sea level, lat. 37° 15' 08", long. 108° 41' 16".
 Transmitter: Approx. 8.5-mi. SW of Cortez.
 Equipment: TTC transmitter; Scala antenna.
 Ownership: Southwest Colorado TV Translator Assn.
 Personnel: Wayne Johnson, General Manager.
 Note: Operating as a translator.

Ismay Canyon—K04OO, Southwest Colorado TV Translator Assn. Phone: 303-565-2121.
 Technical Facilities: 1-w TPO, 0.016-kw ERP, 16-ft. above ground, 5915-ft. above sea level, lat. 37° 15' 08", long. 108° 41' 16".
 Transmitter: Approx. 8.5-mi. SW of Cortez.
 Equipment: TTC transmitter; Scala antenna.
 Ownership: Southwest Colorado TV Translator Assn.
 Personnel: Wayne Johnson, General Manager.
 Note: Operating as a translator.

Ismay Canyon—K05JW, Southwest Colorado TV Translator Assn. Phone: 303-565-2121.
 Technical Facilities: 10-w TPO, 0.002-kw ERP, 23-ft. above ground, 592-ft. above sea level, lat. 37° 15' 08", long. 108° 41' 16".
 Transmitter: Approx. 8.5-mi. SW of Cortez.

Low Power TV Stations—Colorado

Equipment: TTC transmitter; Scala antenna.
Ownership: Southwest Colorado TV Translator Assn.
Personnel: Wayne Johnson, General Manager.
Note: Operating as a translator.

Ismay Canyon—K10NY, Southwest Colorado TV Translator Assn. Phone: 303-565-2121.

Technical Facilities: 1-w TPO, 0.2-kw ERP, 26-ft. above ground, 5925-ft. above sea level, lat. 37° 15' 08", long. 108° 41' 16".
Transmitter: 2997 County Rd., Cortez.
Equipment: TTC transmitter; Scala antenna.
Ownership: Southwest Colorado TV Translator Assn.
Personnel: Wayne Johnson, General Manager.
Note: Operating as a translator.

Las Animas—K40DP, Full Gospel Outreach Inc.
Technical Facilities: 20-w TPO, 0.041-kw ERP, 144-ft. above ground, 4043-ft. above sea level, lat. 38° 04' 10", long. 103° 14' 21".
Transmitter: 29875 McBride Ave., Las Animas.
Ownership: Full Gospel Outreach Inc.

Loveland—K48CG, Trinity Bcstg. Network Inc.
Technical Facilities: 1000-w TPO, 3-kw ERP, 367-ft. above ground, 7178-ft. above sea level, lat. 40° 32' 56", long. 105° 11' 47".
Transmitter: Horseshoe Mountain, 3.3-mi W of Drake Rd. & Overland Trail Rd., near Fort Collins.
Equipment: Television Technology transmitter; Bogner antenna.
Satellite earth stations: Scientific-Atlanta, 3.2-meter.
Began Operation: August 2, 1988.
Ownership: Trinity Broadcasting Network Inc.
Satellite programming: Trinity Bcstg. Network.

Mancos—K31CT, Southwest Colorado TV Translator Assn. Phone: 303-565-2121.
Technical Facilities: Lat. 37° 21' 58", long. 108° 08' 42".
Transmitter: Caviness electronics site, NE of Mancos.
Equipment: TTC transmitter; Scala antenna.
Ownership: Southwest Colorado TV Translator Assn.
Personnel: Wayne Johnson, General Manager.
Note: Operating as a translator.

New Castle—K36AF, Pikes Peak Bcstg. Co. Phone: 303-245-8880.
Technical Facilities: 100-w TPO, 0.145-kw ERP, 21-ft. above ground, 6355-ft. above sea level, lat. 39° 33' 56", long. 107° 31' 57".
Transmitter: 0.5-mi. S of New Castle.
Equipment: Television Technology transmitter; Andrew antenna.
Ownership: Pikes Peak Broadcasting Co.
Note: Operating as a translator.

Peetz—K56EP, Board of Logan County Commissioners.
Technical Facilities: 100-w TPO, 0.846-kw ERP, 194-ft. above ground, 4754-ft. above sea level, lat. 40° 52' 56", long. 103° 13' 40".
Transmitter: 7.4-mi. SW of Peetz.
Ownership: Board of Logan County Commissioners.

Peetz—K58DX, Board of Logan County Commissioners.
Technical Facilities: 100-w TPO, 0.846-kw ERP, 194-ft. above ground, 4754-ft. above

sea level, lat. 40° 52' 56", long. 103° 13' 40".
Transmitter: 8-mi. SW of Peetz.
Satellite earth stations: Scientific-Atlanta.
Ownership: Board of Logan County Commissioners.

***Pueblo—K18EM**, Zenon Reynarowych. Phone: 718-847-7388.
Technical Facilities: 1000-w TPO, 3.664-kw ERP, 60-ft. above ground, 4810-ft. above sea level, lat. 38° 15' 28", long. 104° 36' 18".
Requests modification of CP for change to 29.3-kw ERP. BMMPTL-JF04158M.
Transmitter: 0.9-mi. SSE of Pueblo.
Ownership: Zenon Reynarowych.

***Pueblo—K24DJ**, David M. Drucker.
Technical Facilities: 100-w TPO, 1.35-kw ERP, 72-ft. above ground, 5135-ft. above sea level, lat. 38° 18' 56", long. 104° 37' 01".
Transmitter: 3.1-mi. N of Pueblo.
Ownership: David M. Drucker.

***Pueblo—K48CU**, Full Gospel Outreach Inc.
Technical Facilities: 1000-w TPO, 11.85-kw ERP, 42-ft. above ground, 4870-ft. above sea level, lat. 38° 17' 07", long. 104° 37' 22".
Transmitter: 2109 7th Ave.
Ownership: Full Gospel Outreach Inc.

***Rangely—K48EN**, Western Rio Blanco Metropolitan Recreation & Parks. Phone: 303-675-8211.
Technical Facilities: 100-w TPO, 0.456-kw ERP, 33-ft. above ground, 5325-ft. above sea level, lat. 40° 05' 51", long. 108° 48' 36".
Transmitter: 1-mi. N of Rangely.
Ownership: Western Rio Blanco Metro Recreational Park District.

***Rangely—K50DP**, Western Rio Blanco Metropolitan Recreation & Parks. Phone: 303-675-8211.
Technical Facilities: 100-w TPO, 0.456-kw ERP, 33-ft. above ground, 5325-ft. above sea level, lat. 40° 05' 51", long. 108° 48' 36".
Transmitter: 1-mi. N of Rangely.
Ownership: Western Rio Blanco Metro Recreational Park District.

***Rangely—K54EG**, Western Rio Blanco Metropolitan Recreation & Parks. Phone: 303-675-8211.
Technical Facilities: 100-w TPO, 0.456-kw ERP, 33-ft. above ground, 5325-ft. above sea level, lat. 40° 05' 51", long. 108° 48' 36".
Transmitter: 1-mi. N of Rangely.
Ownership: Western Rio Blanco Metro Recreational Park District.

***Rangely—K56FL**, Western Rio Blanco Metropolitan Recreation & Parks. Phone: 303-675-8211.
Technical Facilities: 100-w TPO, 0.456-kw ERP, 33-ft. above ground, 5325-ft. above sea level, lat. 40° 05' 51", long. 108° 48' 36".
Transmitter: 1-mi. N of Rangely.
Ownership: Western Rio Blanco Metro Recreational Park District.

***Rangely—K58EN**, Western Rio Blanco Metropolitan Recreation & Parks. Phone: 303-675-8211.
Technical Facilities: 100-w TPO, 0.456-kw ERP, 33-ft. above ground, 5325-ft. above

sea level, lat. 40° 05' 51", long. 108° 48' 36".
Transmitter: 1-mi. N of Rangely.
Ownership: Western Rio Blanco Metro Recreational Park District.

Rifle—K57CR, Pikes Peak Bcstg. Co. Phone: 719-632-1515. Fax: 719-475-0815.
Technical Facilities: 100-w TPO, 3.385-kw ERP, 35-ft. above ground, 8156-ft. above sea level, lat. 39° 32' 10", long. 107° 56' 56".
Transmitter: 9-mi. W of Rifle.
Equipment: Television Technology transmitter; Andrew antenna.
Ownership: Pikes Peak Broadcasting Co.
Note: Operating as a translator.

***Springfield—K60DP**, Baca County.
Technical Facilities: 100-w TPO, 0.932-kw ERP, 289-ft. above ground, 4829-ft. above sea level, lat. 37° 21' 44", long. 102° 38' 44".
Transmitter: 3-mi. S of Springfield.
Ownership: Baca County.

Sterling—K46CY, Board of Logan County Commissioners.
Technical Facilities: 1000-w TPO, 0.622-kw ERP, 407-ft. above ground, 4918-ft. above sea level, lat. 40° 35' 28", long. 103° 02' 23".
Transmitter: Reiradon Hill, 9.4-mi. E of Sterling.
Ownership: Board of Logan County Commissioners.

Sterling—K48DQ, Board of Logan County Commissioners.
Technical Facilities: 100-w TPO, 0.622-kw ERP, 407-ft. above ground, 4918-ft. above sea level, lat. 40° 35' 28", long. 103° 02' 23".
Transmitter: Reiradon Hill, 9.4-mi. E of Sterling.
Ownership: Board of Logan County Commissioners.

***Swink, Rocky Ford & La Junta—K39DI**, Full Gospel Outreach Inc.
Technical Facilities: 100-w TPO, 2.7-kw ERP, 4367-ft. above sea level, lat. 38° 00' 55", long. 103° 37' 09".
Transmitter: Old Holly Sugar Smokestack.
Ownership: Full Gospel Outreach Inc.

Weber Canyon—K02OS, Southwest Colorado TV Translator Assn. Phone: 303-565-2121. TWX: 1.
Technical Facilities: 1-w TPO, 0.2-kw ERP, 10-ft. above ground, 7004-ft. above sea level, lat. 37° 17' 51", long. 108° 18' 02".
Transmitter: 6051 County Rte. 41, Mancos.
Equipment: TTC transmitter; Scala antenna.
Ownership: Southwest Colorado TV Translator Assn.
Personnel: Wayne Johnson, General Manager.
Note: Operating as a translator.

Weber Canyon—K04ON, Southwest Colorado TV Translator Assn. Phone: 303-565-2121.
Technical Facilities: 1-w TPO, 0.2-kw ERP, 7011-ft. above sea level, lat. 37° 17' 51", long. 108° 18' 02".
Transmitter: 6051 County Rte. 41, Mancos.
Equipment: TTC transmitter; Scala antenna.
Ownership: Southwest Colorado TV Translator Assn.
Personnel: Wayne Johnson, General Manager.
Note: Operating as a translator.

Weber Canyon—K08MB, Southwest Colorado TV Translator Assn. Phone: 303-565-2121.
Technical Facilities: 1-w TPO, 0.2-kw ERP, 7018-ft. above sea level, lat. 37° 17' 51", long. 108° 18' 02".
Transmitter: 6051 County Rte. 41, Mancos.
Equipment: TTC transmitter; Scala antenna.
Ownership: Southwest Colorado TV Translator Assn.
Personnel: Wayne Johnson, General Manager.
Note: Operating as a translator.

Connecticut

Granby—W12CL, John Andrew Thompson. Phone: 213-683-4278.
Technical Facilities: 20-w TPO, 0.42-kw ERP, 62-ft. above ground, 302-ft. above sea level, lat. 41° 58' 45", long. 72° 46' 59".
Transmitter: S of King Hill, Suffield.
Ownership: John Andrew Thompson.

***Hartford—W06BL**, Harvard Bcstg. Inc. Phone: 508-456-8797. Fax: 508-456-8480.
Technical Facilities: 10-w TPO, 0.146-kw ERP, 298-ft. above ground, 338-ft. above sea level, lat. 41° 45' 51", long. 72° 40' 32".
Transmitter: Bushnell Plaza, Hartford.
Equipment: Television Technology transmitter; Scala antenna.
Scheduled to begin operation: July 1, 1994.
Ownership: Harvard Broadcasting Inc.
Personnel: Louis Maisel, President.

***Hartford—W10CG**, Harvard Bcstg. Inc. Phone: 508-456-8797. Fax: 508-456-8480.
Technical Facilities: 5-w TPO, 0.035-kw ERP, 295-ft. above sea level, lat. 41° 45' 39", long. 72° 40' 59".
Requests modification of CP for change to 325-ft. above sea level, lat. 41° 45' 51", long. 72° 40' 32".
Transmitter to Bushnell Plaza, Hartford. BMMPTL-940412CF.
Transmitter: 60 Washington St.
Ownership: Harvard Broadcasting Inc.

Hartford—W11BJ, Arch Communications Corp.
Technical Facilities: 10-w TPO, 0.828-kw ERP, 276-ft. above ground, 984-ft. above sea level, lat. 41° 42' 13", long. 72° 49' 57".
Transmitter: Rattlesnake Mountain off State Rte. 6, Farmington.
Ownership: Arch Communications Corp.

Hartford—W13BF, Channel 13 Television Inc. Phone: 203-956-1303. Fax: 203-956-6834.
Studio: 886 Maple Ave., Hartford, CT 06114.
Technical Facilities: 33-w TPO, 0.088-kw ERP, 233-ft. above ground, 312-ft. above sea level, lat. 41° 45' 40", long. 72° 40' 55".
Transmitter: 60 Washington St., Hartford, CT.
Equipment: Comsonics transmitter; Scala antenna.

Satellite earth stations: Paraclype, 5-meter; Paraclype, 5-meter; Avcom receivers.
Began Operation: June 14, 1986.
Ownership: Channel 13 Television Inc.
Satellite programming: International TV Network; RAI-USA; Telemundo.
Advertising: Yes.
Represented (sales): Telemundo Group.
Represented (engineering): Jules Cohen & Associates, P.C.
Represented (legal): Cohn & Marks.
Personnel: Lucio C. Ruzzier Sr., President & Chief Executive Officer; Gaetano Leone, General Manager; Salvatore Minniti, Chief

Engineer, William Newton, Program Director & Vice President, Sales; Paul D'Agostino, Chief Financial Officer & Controller.

***Hartford—W51BK**, Zenon Reynarowych. Phone: 718-847-7388. Technical Facilities: 1000-w TPO, 17.01-kw ERP, 1339-ft. above sea level, lat. 41° 42' 13", long. 72° 49' 57". Requests modification of CP for change to 45-kw ERP, 732-ft. above sea level. BPTTL-JF0415BG. Transmitter: Rattlesnake Mountain, Rte. 6, Farmington. Ownership: Zenon Reynarowych.

New Haven—W06BP, Zenon Reynarowych. Phone: 718-847-7388. Technical Facilities: 10-w TPO, 0.128-kw ERP, 36-ft. above ground, 495-ft. above sea level, lat. 41° 20' 58", long. 72° 58' 27". Transmitter: 1055 Wintergreen Ave., New Haven. Began Operation: October 21, 1993. Ownership: Zenon Reynarowych.

New Haven—W10BQ, Hartford LPTV Inc. Technical Facilities: 10-w TPO, 0.12-kw ERP, 338-ft. above ground, 364-ft. above sea level, lat. 41° 18' 25", long. 72° 55' 29". Transmitter: 157 Church St., New Haven. Began Operation: March 10, 1994. Ownership: Chase Communications Inc.

***New Haven—W51BZ**, Zenon Reynarowych. Technical Facilities: 1000-w TPO, 96-kw ERP, 289-ft. above ground, 774-ft. above sea level, lat. 41° 25' 10", long. 72° 42' 45". Transmitter: 10-mi. NE of New Haven. Ownership: Zenon Reynarowych.

Stamford—W388C, Zenon Reynarowych. Technical Facilities: 1000-w TPO, 21.9-kw ERP, 217-ft. above ground, 335-ft. above sea level, lat. 41° 03' 54", long. 73° 32' 04". Transmitter: 44 Strawberry Hill Court, Stamford. Began Operation: November 29, 1993. Ownership: Zenon Reynarowych.

West Haven—W28AJ, Paging Assoc. Inc. Phone: 203-932-3500. Fax: 203-933-2259. Studio: 24 Rockdale Rd., West Haven, CT 06516. Technical Facilities: 1000-w TPO, 48.8-kw ERP, 184-ft. above ground, 335-ft. above sea level, lat. 41° 17' 28", long. 72° 58' 06". Transmitter: 24 Rockdale Rd. Began Operation: January 1, 1989. Ownership: Paging Systems Inc. Satellite programming: Learning Channel; Main Street TV; Showcase America. Advertising: Yes. Rates: \$150.00/30 Sec.; \$200.00/Min.

Delaware

Dover—W27AJ, Delmarva Broadcast Service General Partnership. Phone: 410-742-4747. Fax: 410-742-5767. Studio: White Oak Rd., Dover, DE 19901. Technical Facilities: 1000-w TPO, 81.4-kw ERP, 229-ft. above ground, 255-ft. above sea level, lat. 39° 11' 10", long. 75° 29' 26". Holds CP for change to 66-kw ERP. BPTTL-890312IE. Transmitter: N of White Oak Rd., 0.155-mi. SW of Long Point Rd.

Equipment: Acrodyne transmitter; Bogner antenna. Began Operation: January 1, 1987. Ownership: Brechner Management Co. Satellite programming: ABC, NBC. Represented (sales): Blair Television. Represented (engineering): Jules Cohen & Associates, P.C. Represented (legal): Cohn & Marks. Note: Operating as a translator.

Dover—W67BG, Trinity Bcstg. Network Inc. Phone: 714-832-2950. Technical Facilities: 1000-w TPO, 11.2-kw ERP, 98-ft. above ground, 144-ft. above sea level, lat. 39° 10' 13", long. 75° 33' 16". Requests CP for change to Ch. 68, 253-ft. above sea level, lat. 39° 11' 08", long. 75° 29' 28". Transmitter to 2.36-mi. NW of intersection of State Rtes. 8 & 9. BPTTL-930329CC. Transmitter: 1.5-mi. WNW of intersection of State Rte. 8 & U.S. Rte. 14. Began Operation: November 30, 1988. Ownership: Trinity Broadcasting Network Inc. Satellite programming: Trinity Bcstg. Network.

Talleyville—W55BT, William E. Mattis Jr. Technical Facilities: 10-w TPO, 0.2798-kw ERP, 212-ft. above ground, 370-ft. above sea level, lat. 39° 47' 50", long. 75° 32' 30". Requests CP for change to 1000-w TPO, 646-ft. above sea level, lat. 39° 50' 51", long. 75° 29' 45". Transmitter to oil tank farm, off Faulk, Kird & Gamett Mine Rds. BPTTL-JE0415JV. Transmitter: 220 Prospect Dr., Wilmington. Began Operation: December 9, 1993. Ownership: William E. Mattis Jr.

District of Columbia

Washington—W42AJ, Communicasting Corp. Phone: 202-872-6570. Studio: 3400 Idaho Ave. NW, Washington, DC 20016. Technical Facilities: 830-w TPO, 15.5-kw ERP, 108-ft. above ground, 495-ft. above sea level, lat. 38° 56' 09", long. 77° 04' 26". Transmitter: Intersection of Wisconsin Ave. & Idaho Ave. Equipment: Acrodyne transmitter; Scala antenna. Began Operation: December 5, 1988. Ownership: Communicasting Corp. Advertising: Yes. Represented (engineering): duTreil, Lundin & Rackley. Represented (legal): Koteen & Naftalin. Personnel: Christopher S. Sargent, President.

Washington—W48AW, Los Cerezos Television Co. Technical Facilities: 1000-w TPO, 35-kw ERP, 207-ft. above ground, 673-ft. above sea level, lat. 38° 56' 09", long. 77° 05' 33". Transmitter: American U. campus, Massachusetts & Nebraska Aves. NW. Ownership: Los Cerezos Television Co.

***Washington—W58BR**, Asiavision Inc. Technical Facilities: 661-w TPO, 35-kw ERP, 177-ft. above ground, 325-ft. above sea level, lat. 38° 59' 29", long. 76° 52' 45". Transmitter: 7501 Greenway Center Dr., Greenbelt, MD. Ownership: Asiavision Inc.

Washington—W64BW, Onda Capital Inc. Technical Facilities: 1000-w TPO, 12.5-kw ERP, 663-ft. above sea level, lat. 38° 57' 44", long. 77° 01' 36".

Transmitter: NW corner of 9th & Peabody Sts. Ownership: Onda Capital Inc.

Florida

Alachua—W69AY, Associated Christian Television System Inc. Phone: 407-298-5555.

Studio: 1001 Waldo Rd., Gainesville, FL 32601. Technical Facilities: 1000-w TPO, 38.02-kw ERP, 567-ft. above ground, 231-ft. above sea level, lat. 29° 42' 45", long. 82° 18' 08". Transmitter: 1001 Waldo Rd., Gainesville. Equipment: Thomson LGT transmitter; Bogner antenna. Began Operation: October 18, 1984. Ownership: Associated Christian Television System Inc. Advertising: Yes. Rates: \$75.00/30 Sec. Represented (legal): Baraff, Koerner, Olender & Hochberg, P.C. Personnel: Claud Bowers, Station Manager; Clairece Kibler, General Sales Manager; John Wasson, Chief Engineer. Note: Operating as a translator.

Altamonte Springs—W12CD, The Bonita Corp. Phone: 912-434-1831. Technical Facilities: 10-w TPO, 0.42-kw ERP, 1499-ft. above ground, 1122-ft. above sea level, lat. 28° 55' 16", long. 81° 19' 09". Transmitter: 1.3-mi. W of the intersection of Rtes. 17, 92 & Miller Rd., Orange City. Equipment: Acrodyne transmitter; Scala antenna. Satellite earth station, receivers. Began Operation: April 8, 1994. Ownership: The Bonita Corp. Satellite programming: Telemundo.

Apalachicola—W03AS, Richard L. Plessinger. Phone: 904-670-8450. Studio: Island Dr., Eastpoint, FL. Technical Facilities: 10-w TPO, 0.00292-kw ERP, 365-ft. above ground, 370-ft. above sea level, lat. 29° 43' 57", long. 84° 53' 24". Transmitter: Island Dr. Equipment: Emcee transmitter; Scala antenna. Ownership: Richard L. Plessinger. Advertising: Yes. Rates: \$15.00/30 Sec.; \$26.00/Min. Represented (sales): Howard Wesson. Represented (engineering): Ted Mosteller. Personnel: Richard L. Plessinger.

Big Pine—W52BB, Board of County Commissioners. Technical Facilities: 1000-w TPO, 55.3-kw ERP, 351-ft. above ground, 354-ft. above sea level, lat. 24° 39' 02", long. 81° 18' 36". Transmitter: 0.4-mi. N of Federal Hwy. 1, W. Summertime Key, Big Pine. Equipment: Emcee transmitter; Bogner antenna. Ownership: Monroe County Commissioners. Note: Operating as a translator.

***Bradenton—W14BK**, SuperVision 14. Phone: 813-739-0014. Technical Facilities: 2000-w TPO, 19.8-kw ERP, 699-ft. above ground, 735-ft. above sea level, lat. 27° 33' 27", long. 82° 21' 59". Requests CP for change to 10-kw ERP. BPTTL-940621JC. Transmitter: 4.2-mi. ESE of Parrish. Ownership: Rainbow Ministries Inc.

***Clearwater—W05BR**, Channel America LPTV License Subsidiary Inc. Technical Facilities: 10-w TPO, 0.032-kw ERP, 144-ft. above ground, 154-ft. above sea level, lat. 23° 02' 20", long. 82° 39' 29". Transmitter: Near intersection of Hwys. 580 & 584, Clearwater. Ownership: Channel America LPTV License Subsidiary Inc.

***Clearwater—W26AX**, Ronald D. Kniffen. Phone: 716-546-3800. Fax: 716-544-1110. Technical Facilities: 1000-w TPO, 54.2-kw ERP, 449-ft. above ground, 459-ft. above sea level, lat. 27° 52' 00", long. 82° 37' 27". Transmitter: S of U.S. 92, 0.09-mi. E of intersection with State Rte. 687. Ownership: Ronald D. Kniffen. Represented (engineering): Carl E. Smith Consulting Engineers. Represented (legal): Arent, Fox, Kintner, Plotkin & Kahn.

Daytona Beach—W42AM, Channel America LPTV License Subsidiary Inc. Phone: 212-366-9880. Technical Facilities: 1000-w TPO, 48.4-kw ERP, 381-ft. above ground, 417-ft. above sea level, lat. 29° 10' 24", long. 81° 09' 24". Transmitter: 7-mi. W of Daytona Beach. Ownership: Channel America LPTV License Subsidiary Inc.

***Daytona Beach—W67DB**, Dñip B. Viswanath. Phone: 718-479-9411. Technical Facilities: 1000-w TPO, 31.66-kw ERP, 394-ft. above ground, 404-ft. above sea level, lat. 29° 10' 28", long. 81° 09' 28". Transmitter: Indian Lake Rd., 5-mi. W of Daytona Beach. Ownership: Dñip B. Viswanath.

***Daytona Beach & New Smyrna Beach—W31BC**, Patricia Van Zandt. Technical Facilities: 1000-w TPO, 97.8-kw ERP, 301-ft. above ground, 328-ft. above sea level, lat. 29° 00' 32", long. 80° 58' 27". Transmitter: 0.2-mi. S of Hwy. 44, 0.7-mi. E of Hwy. 1-95. Ownership: Patricia Van Zandt.

De Funiak Springs—W24AM, Ashley Norman Davis Jr. Phone: 904-892-4038. Studio: German Club Rd., De Funiak Springs, FL 32433. Technical Facilities: 1000-w TPO, 10.8-kw ERP, 187-ft. above ground, 404-ft. above sea level, lat. 30° 44' 18", long. 86° 06' 22". Transmitter: 1.2-mi. NE of Courthouse, near West Sandy Creek. Equipment: RCA transmitter; Scala antenna. Began Operation: November 1, 1988. Ownership: Ashley N. Davis Jr. Planned satellite programming: FamilyNet; Main Street TV. Advertising: Yes. Rates: \$6.00/30 Sec.; \$10.00/Min.; \$75.00/Hour. Personnel: Norm Davis, General Manager & Chief Engineer; Pam Davis, Program Director; Lee Davis, Production Manager; April Davis, Engineer.

Destin—W48BC, Beach TV Properties Inc. Phone: 904-234-2773. Technical Facilities: 1000-w TPO, 13.1-kw ERP, 230-ft. above ground, 246-ft. above sea level, lat. 30° 23' 08", long. 86° 24' 52". Requests CP for change to 51-kw ERP, 192-ft. above sea level, lat. 30° 25' 26", long. 86° 38' 22". Transmitter to 118 Wright Pkwy., Fort Walton Beach, BPTTL-JE0415VT. Ownership: Beach TV Properties Inc.

Low Power TV Stations—Florida

Fort Lauderdale—W27AQ, Skinner Bcstg. Inc.

Technical Facilities: 1000-w TPO, 70.3-kw ERP, 276-ft. above ground, 302-ft. above sea level, lat. 26° 13' 47.50", long. 80° 05' 26.50".

Transmitter: Pompano Beach Club, South Tower, 111 Briny Ave.
Ownership: Skinner Bcstg. Inc.

***Fort Myers**—W04CC, Shoreline Bcstg.

Technical Facilities: 10-w TPO, 0.054-kw ERP, 272-ft. above ground, 285-ft. above sea level, lat. 26° 38' 47", long. 81° 52' 02".
Transmitter: Sheraton Harbor Place, 2500 Edwards Dr.
Ownership: Shoreline Bcstg.

Fort Myers—W07BR, Tamiami Fort Myers Inc.

Technical Facilities: 10-w TPO, 0.053-kw ERP, 259-ft. above ground, 266-ft. above sea level, lat. 26° 38' 47", long. 81° 52' 06".
Transmitter: Sheraton Harbor Place Hotel, 2500 Edwards Dr.
Ownership: Tamiami Fort Myers/Naples Inc.

***Fort Myers**—W14BA, Suncoast TV Inc.

Technical Facilities: 37.1-kw ERP, 446-ft. above ground, 518-ft. above sea level, lat. 26° 43' 35", long. 81° 47' 12".
Transmitter: 18060 Sable Palm Dr., near Bayshore.
Ownership: Suncoast Television Inc.

Fort Myers—W24AA, CFF Properties Inc.

Phone: 813-644-0261.
Technical Facilities: 1000-w TPO, 23.9-kw ERP, 250-ft. above ground, 260-ft. above sea level, lat. 26° 38' 34", long. 82° 01' 35".

Requests CP for change to Ch. 14, 55.2-kw ERP, 446-ft. above sea level, lat. 26° 43' 35", long. 81° 47' 12". Transmitter to 18060 Sable Palm Dr. BPTTL-940414PK.
Transmitter: 5-mi. NW of Cape Coral.
Equipment: Television Technology transmitter, Scala antenna.

Began Operation: November 1, 1987.
Ownership: Nathan Price.
Satellite programming: FamilyNet; Trinity Bcstg. Network.
Advertising: Yes. Rates: \$50.00/30 Sec.; \$200.00/Hour.
Personnel: Nathan Price, President.
Note: Operating as a translator.

Fort Myers—W67BY, Trinity Bcstg. Network Inc.

Technical Facilities: 1000-w TPO, 33.2-kw ERP, 371-ft. above ground, 387-ft. above sea level, lat. 26° 43' 35", long. 81° 47' 12".
Transmitter: 18060 Sable Palm Dr., near Bayshore.

Began Operation: January 21, 1991.
Ownership: Trinity Broadcasting Network Inc.
Satellite programming: Trinity Bcstg. Network.

***Fort Pierce**—W04CX, Channel 4 Telecasters.

Phone: 800-442-3085.
Technical Facilities: 10-w TPO, 0.6-kw ERP, 190-ft. above ground, 210-ft. above sea level, lat. 27° 26' 05", long. 80° 21' 04".
Transmitter: 2530 Okeechobee Rd.
Ownership: Channel 4 Telecasters.

Fort Pierce—W44AY, South Florida Public Telecommunications.

Phone: 407-737-8000. Fax: 407-369-3067.
Studio: 3401 S. Congress Ave., Boynton Beach, FL 33462.

Technical Facilities: 524.7-w TPO, 34.8-kw ERP, 341-ft. above ground, 374-ft. above sea level, lat. 27° 32' 46", long. 80° 22' 08".
Transmitter: 0.5-mi. NW of Viking.
Equipment: Acrodyne transmitter; Bogner antenna.

Began Operation: February 7, 1994.
Ownership: South Florida Public Telecommunications Inc.
Satellite programming: PBS.
Note: Operating as a translator.

***Fort Pierce-Sunland Gardens-Hutchinson Island & Paradise Park**—W08DK, Channel 8 Telecasters.

Phone: 800-442-3085.

Technical Facilities: 10-w TPO, 0.6-kw ERP, 190-ft. above ground, 210-ft. above sea level, lat. 27° 26' 05", long. 80° 21' 04".

Transmitter: 2530 Okeechobee Rd., Fort Pierce.
Ownership: Channel 8 Telecasters.

Gainesville—W10BR, Board of Regents on Behalf of U. of Florida.

Phone: 904-392-5551. Fax: 904-392-5731.
Studio: U. of Florida, Weimar Hall, Gainesville, FL 32611.

Technical Facilities: 10-w TPO, 0.057-kw ERP, 558-ft. above ground, 738-ft. above sea level, lat. 29° 43' 35", long. 82° 23' 41".
Transmitter: 5.5-mi. NW of Gainesville at the Devil's Millhopper.

Began Operation: November 1, 1989.
Ownership: Board of Regents of University of Florida.
Satellite programming: PBS Adult Learning Service.

Planned satellite programming: Learning Channel.
Advertising: No.
Represented (engineering): Kessler & Gehman Associates Inc.
Represented (legal): Schwartz, Woods, & Miller.
Personnel: Richard A. Lehner, General Manager, Al Holt, Chief Engineer, Lyn M. Ganz, Station Manager, Frank Counts, Director, Production.

***Gainesville**—W14CB, Budd Bcstg. Co.

Phone: 940-371-1772.
Technical Facilities: 1000-w TPO, 20.5-kw ERP, 475-ft. above ground, 646-ft. above sea level, lat. 29° 44' 42", long. 82° 23' 09".
Transmitter: NW of Gainesville, Rte. 441.
Ownership: Budd Bcstg. Co.

Gainesville—W31AT, VJN LPTV Corp.

Phone: 305-899-9000. Fax: 305-892-3600.
Technical Facilities: 1000-w TPO, 25.5-kw ERP, 367-ft. above ground, 453-ft. above sea level, lat. 29° 38' 36", long. 82° 25' 09".
Transmitter: 7175 S.W. 8th Ave.

Equipment: Acrodyne transmitter; Bogner antenna.
Ownership: Video Jukebox Network Inc.
Represented (legal): Bryan Cave.
Personnel: Warren Reeves, General Manager, Bill Barrow, Chief Engineer.

Inglis/Yankeetown—W49AI, Citrus County Assn. for Retarded Citizens.

Phone: 904-795-5541. Fax: 904-795-1805.
Studio: 1315 N. Van Nortwick Rd., Lecanto, FL 32661.

Technical Facilities: 1000-w TPO, 19.52-kw ERP, 306-ft. above ground, 345-ft. above sea level, lat. 28° 52' 55", long. 82° 31' 30".
Transmitter: 4.7-mi. ESE of Crystal River.
Equipment: Emcee transmitter; Bogner antenna.

Satellite earth stations: 3-meter receivers.
Began Operation: August 22, 1983.

Ownership: Citrus County Assn. for Retarded Citizens.

Advertising: No.
Represented (engineering): Kessler & Gehman Assoc.

Represented (legal): Verner, Lipfert, Bernhard, McPherson & Hand.

Personnel: Chester V. Cole, Executive Director.
Note: Operating as a translator.

***Inverness**—W34BC, Carlo McDaniel.

Phone: 813-831-5162.
Technical Facilities: 1-kw ERP, lat. 28° 49' 32", long. 82° 19' 13".
Ownership: Carlo McDaniel.

***Jacksonville**—W06BA, Carol E. Schatz.

Phone: 907-345-2630.
Technical Facilities: 10-w TPO, 0.1-kw ERP, 771-ft. above ground, 801-ft. above sea level, lat. 30° 16' 34", long. 81° 33' 53".
Transmitter: 9090 Hogan Rd., Jacksonville.
Ownership: Carol Schatz.

***Jacksonville**—W09CF, Benjamin Perez.

Phone: 202-462-3680. Fax: 202-462-3781.
Technical Facilities: 120-w TPO, 0.1-kw ERP, 785-ft. above ground, 800-ft. above sea level, lat. 30° 16' 53", long. 81° 34' 15".
Transmitter: 400-ft. N of intersection of Hogan County & Old Hogan County Rds.
Ownership: Benjamin Perez.
Personnel: Benjamin Perez, General Manager.

Jacksonville—W36AJ, Southeast LPTV Inc.

Phone: 813-573-0339.
Technical Facilities: 190-w TPO, 2.51-kw ERP, 538-ft. above ground, 545-ft. above sea level, lat. 30° 19' 33", long. 81° 39' 32".
Transmitter: Independence Life Bldg., Main at Hogan.
Ownership: Southeast LPTV License Inc.

***Jacksonville**—W38BW, M & M Communications Inc.

Phones: 904-456-2269; 904-689-3811. Fax: 904-455-9643.
Technical Facilities: 1000-w TPO, 11.67-kw ERP, 550-ft. above ground, 560-ft. above sea level, lat. 30° 19' 33", long. 81° 39' 32".
Transmitter: Independent Square, One Independent Dr.
Scheduled to begin operation: November 1, 1994.
Ownership: M & M Communications Inc.

Jacksonville—W41BM, Jacksonville Translator Inc.

Phone: 407-257-4864.
Technical Facilities: 1000-w TPO, 12.2-kw ERP, 328-ft. above ground, 338-ft. above sea level, lat. 30° 18' 56", long. 81° 39' 52".
Requests modification of CP for change to 561-ft. above sea level, lat. 30° 19' 33", long. 81° 39' 32". Transmitter to One Independent Dr. BPTTL-JE0415VW.
Transmitter: Prudential Bldg., 841 Prudential.
Ownership: Jacksonville Translator Inc.

***Jacksonville**—W65CU, Gonzalo A. Santos.

Phone: 618-627-2741.
Technical Facilities: 1000-w TPO, 20.7-kw ERP, 600-ft. above ground, 650-ft. above sea level, lat. 30° 16' 23", long. 81° 33' 13".
Requests modification of CP for change to 354-ft. above sea level, lat. 30° 19' 22", long. 81° 38' 34". Transmitter to 1084 E. Adams St. BPTTL-JE0415YM.
Transmitter: 9830 Anders Blvd.
Ownership: Gonzalo A. Santos.

***Jacksonville**—W69CZ, Ummat Bcstg. Corp Inc.

Phone: 904-354-8573.
Technical Facilities: 1000-w TPO, 11.45-kw ERP, 233-ft. above ground, 253-ft. above sea level, lat. 30° 23' 15", long. 81° 44' 01".
Transmitter: 5521 Scoutel Dr.
Ownership: Ummat Bcstg. Corp. Inc.

Jacksonville, Arlington, Avondale, Bowden, Brentwood & Colonial Manor—W10AX, VJN LPTV Corp.

Phone: 305-899-9000.
Technical Facilities: 10-w TPO, 0.068-kw ERP, 200-ft. above ground, 217-ft. above sea level, lat. 30° 19' 56", long. 81° 39' 17".
Holds CP for change to 0.183-kw ERP. BPTTL-930402WS.

Transmitter: 701 N. Ocean Blvd.
Equipment: Emcee transmitter, Scala antenna.
Began Operation: June 1, 1988.
Ownership: Video Jukebox Network Inc.
Represented (legal): Bryan Cave.
Personnel: Warren Reeves, General Manager, Bill Barrow, Chief Engineer.

Jupiter—W09BU, Spirit Productions Inc.

Phone: 407-746-0170.
Technical Facilities: 10-w TPO, 0.043-kw ERP, 322-ft. above ground, 331-ft. above sea level, lat. 26° 56' 22", long. 80° 07' 04".
Requests CP for change to 1000-w TPO, 40.7-kw ERP, 305-ft. above ground, 312-ft. above sea level. Transmitter to 1.5-mi. ENE of State Rtes. 811 & 706. BMTVL-910425IR.
Transmitter: 500 N. Delaware Blvd., Jupiter.
Ownership: Spirit Productions Inc.

***Jupiter & Tequesta**—W31AY, Palm Beach Television Bcstg. Inc.

Phone: 407-624-9255. Fax: 407-626-3104.
Technical Facilities: 1000-w TPO, 74.4-kw ERP, 295-ft. above ground, 299-ft. above sea level, lat. 26° 56' 10", long. 80° 04' 12".
Transmitter: 300 Ocean Trail Way.
Ownership: Palm Beach Television Broadcasting Inc.
Advertising: Yes. Rates: \$25.00/30 Sec.; \$40.00/Min.
Represented (legal): Arent, Fox, Kintner, Plotkin & Kahn.
Personnel: Leonard Walk, President.

***Key West**—W03BG, Tropical Paradise Ltd., No. 714.

Technical Facilities: 10-w TPO, 0.262-kw ERP, 187-ft. above sea level, lat. 24° 33' 19", long. 81° 48' 06".
Requests modification of CP for change to 0.4-kw ERP, 154-ft. above sea level, lat. 24° 24' 19", long. 81° 45' 18". Transmitter to 3820 N. Roosevelt Blvd. BMTVL-940309IA.
Transmitter: 527 Southard St.
Ownership: Tropical Paradise Ltd.

Key West—W34AD, Beach TV Properties Inc.

Phone: 904-234-2773.
Technical Facilities: 4.62-kw ERP, lat. 24° 34' 17", long. 81° 44' 20".
Ownership: Beach TV Properties Inc.

Kissimmee—W19AX, Charles S. Namey.

Technical Facilities: 1000-w TPO, 36.7-kw ERP, 325-ft. above ground, 427-ft. above sea level, lat. 28° 21' 31", long. 81° 30' 45".
Transmitter: Marriott Orlando World Center, World Center Dr.
Ownership: Charles S. Namey.

- Kissimmee**—W278B, Charles S. Namey. Phone: 407-740-8422. Fax: 407-644-6330. Technical Facilities: 850-w TPO, 10-kw ERP, 312-ft. above ground, 404-ft. above sea level, lat. 28° 26' 15", long. 81° 28' 00". Transmitter: 9801 International Dr., Orlando. Ownership: Charles S. Namey.
- Kissimmee**—W40AQ, Specialty Bcstg. Corp. Technical Facilities: 885-w TPO, 20-kw ERP, 315-ft. above ground, 417-ft. above sea level, lat. 28° 21' 31", long. 81° 30' 45". Transmitter: Marriott Orlando World Center, World Center Dr. Began Operation: November 9, 1993. Ownership: Specialty Broadcasting Corp.
- ***Kissimmee**—W62CE, Charles Namey. Technical Facilities: 1000-w TPO, 47.4-kw ERP, 354-ft. above sea level, lat. 28° 19' 35", long. 81° 30' 50". Transmitter: Old Town Shopping Center, 5770 W. Irla Bronson Memorial Hwy. Ownership: Charles S. Namey.
- Lake City**—W02BE, Charles Woods. Technical Facilities: 0.053-kw ERP, lat. 30° 08' 59", long. 82° 39' 07". Ownership: Woods Communications Group Inc., Debtor-in-Possession. Note: Operating as a translator.
- Lake City**—W23AQ, Trinity Bcstg. Network Inc. Phone: 714-832-2950. Technical Facilities: 1000-w TPO, 38.6-kw ERP, 276-ft. above ground, 358-ft. above sea level, lat. 30° 09' 53", long. 82° 44' 56". Transmitter: 0.8-mi. W of Intersection of State Rte. 5252 & Birley Rd. Ownership: Trinity Broadcasting Network Inc.
- ***Lakeland**—W48BE, Family TV 48 Inc. Technical Facilities: 1000-w TPO, 27.5-kw ERP, 299-ft. above ground, 410-ft. above sea level, lat. 28° 04' 46", long. 82° 02' 27". Transmitter: 3.1-mi. SSW of Kathleen. Ownership: Family TV 48 Inc. Personnel: Randall Mindrup, President.
- Live Oak**—W02BH, WNER Radio Inc. Technical Facilities: 0.13-kw ERP, lat. 30° 17' 14", long. 82° 57' 55". Ownership: WNER Radio Inc.
- Live Oak**—W15AG, CFF Properties Inc. Phone: 813-644-0261. Technical Facilities: 6.83-kw ERP, lat. 30° 17' 33", long. 82° 58' 15". Began Operation: July 1, 1987. Ownership: Nathan Price. Planned satellite programming: FamilyNet. Advertising: Yes. Rates: \$20.00-\$30.00/30 Sec.; \$100.00-\$150.00/Hour. Personnel: Nathan Price, President.
- ***Live Oak**—W45AY, Henry J. McGinnis. Technical Facilities: 1000-w TPO, 33.76-kw ERP, 587-ft. above sea level, lat. 30° 13' 40", long. 82° 58' 07". Transmitter: S of Padlock Rd., W of Seaboard Coastline RR. Ownership: Henry J. McGinnis.
- Madison**—W03AO, Thomas H. Greene Jr. & R. H. Fackelman. Technical Facilities: 10-w TPO, 0.0313-kw ERP, 150-ft. above ground, 350-ft. above sea level, lat. 30° 28' 57", long. 83° 24' 16". Transmitter: 0.24-mi. S of Madison on Hwy. 53. Equipment: Emcee transmitter, Bogner antenna. Ownership: Thomas H. Greene Jr. & R. H. Fackelman.
- ***Marathon**—W41AN, Lloyd A. Moriber. Technical Facilities: 1000-w TPO, 34.3-kw ERP, 106-ft. above ground, 128-ft. above sea level, lat. 24° 43' 47", long. 81° 02' 04". Transmitter: Hwy. 1 & 113th St., Marathon Shores. Ownership: Lloyd A. Moriber.
- ***Melbourne**—W20AY, David Kennedy Ross. Phones: 407-254-0020; 407-254-6141. Fax: 407-254-6048. Studio: 3950 Dow Rd., Suite B, Melbourne, FL 32934. Technical Facilities: 100-w TPO, 1.6-kw ERP, 154-ft. above sea level, lat. 28° 03' 20", long. 80° 38' 31". Requests modification of CP for change to 1.22-kw ERP, lat. 28° 08' 57", long. 80° 42' 15". Transmitter to 2601 Harlocke Rd. BMTTL-940411CR. Transmitter: 3075 Florida Ave., Melbourne. Equipment: Acrodyne transmitter, Scala antenna. Satellite earth stations: Jerrold, 3.6-meter. Ownership: David K. Ross. Planned satellite programming: Commercial Sports Network; Showcase America; Z-Music. Represented (sales): Bonnie Tucker. Represented (legal): Jack Kirschenbaum. Personnel: David K. Ross, General Manager; Bonnie Tucker, Sales Manager.
- Miami**—W138M, American Translator Development Inc. Technical Facilities: 0.024-kw ERP, lat. 25° 41' 15", long. 80° 19' 03". Ownership: American Translator Development Inc.
- ***Miami**—W20BE, Inter-Active Broadcasting of Florida Inc. Phone: 212-473-7540. Technical Facilities: 56.29-kw ERP, 259-ft. above sea level, lat. 25° 46' 00", long. 80° 29' 54". Requests modification of CP for change to Ch. 27, 187-ft. above sea level, lat. 25° 49' 32", long. 80° 20' 52". Transmitter to 9300 N.W. 58th St. BMTTL-940323IA. Transmitter: 120 N.W. 177 Ave., Sweetwater. Ownership: Inter-Active Broadcasting of Florida Inc.
- Miami**—W21AX, J.B.R. Corp. Inc. Phone: 305-670-6321. Fax: 305-670-6020. Studio: 9130 S. Dadeland Blvd., No. 1612, Miami, FL 33156. Technical Facilities: 22.2-kw ERP, 295-ft. above sea level, lat. 25° 41' 06", long. 80° 18' 51". Requests modification of CP for change to 5.8-kw ERP, BMTTL-JE0415YD. Transmitter: 9130 S. Dadeland Blvd. Equipment: ITS transmitter, Jampro antenna. Began Operation: August 16, 1994. Ownership: J.B.R. Corp. Inc. Personnel: Haydely Rodriguez, General Manager; Raymond Bell Jr., Chief Engineer.
- ***Miami**—W25BF, Beacon Bcstg. Corp. Technical Facilities: 1000-w TPO, 15.1-kw ERP, 289-ft. above ground, 292-ft. above sea level, lat. 25° 41' 06", long. 80° 18' 51". Requests modification of CP for change to 12-kw ERP, 636-ft. above sea level, lat. 25° 46' 19", long. 80° 11' 40". Transmitter to 100 S.E. 2nd St. BMTTL-940414PB. Transmitter: 9100 S. Dadeland Blvd. Ownership: Beacon Broadcasting Corp.
- Miami**—W41BF, Sherjan Bcstg. Co. Inc. Phone: 305-592-4141. Fax: 305-592-3808. Technical Facilities: 2000-w TPO, 101.2-kw ERP, 512-ft. above ground, 518-ft. above sea level, lat. 25° 46' 24", long. 80° 25' 22". Transmitter: 0.87-mi. N of Intersection of Tamiami Trail & S.W. 139th Ave., Sweetwater. Equipment: ITS transmitter; Cable Wave antenna. Satellite earth stations: 6-meter; 3-meter. Began Operation: September 1, 1993. Ownership: Sherjan Broadcasting Co. Inc. Satellite programming: International TV Network; TeleArte International. Represented (engineering): Carl E. Smith Consulting Engineers. Represented (legal): Arent, Fox, Kintner, Plotkin & Kahn. Personnel: Sherwin Grossman, President; Alberto Stark, General Manager. Note: Operating as a translator.
- ***Miami**—W55BV, Dacom Homestead Corp. Phone: 305-480-2727. Technical Facilities: 1000-w TPO, 23.1-kw ERP, 138-ft. above ground, 909-ft. above sea level, lat. 25° 32' 24", long. 80° 28' 07". Transmitter: 17107 SW 248th St., Princeton. Ownership: Dacom Homestead Corp.
- Naples**—W09BS, Tamiami Naples Inc. Technical Facilities: 10-w TPO, 0.63-kw ERP, 259-ft. above ground, 266-ft. above sea level, lat. 26° 12' 08", long. 81° 48' 50". Transmitter: 4451 Gulf Shore Blvd. N. Ownership: Tamiami Fort Myers/Naples Inc.
- ***Naples**—W16AQ, Susan A. Lawrenson. Technical Facilities: 1000-w TPO, 19.3-kw ERP, 397-ft. above ground, 384-ft. above sea level, lat. 26° 07' 34", long. 81° 43' 18". Transmitter: 3.7-mi. E of Bonita Springs. Ownership: Susan A. Lawrenson.
- Naples**—W43AY, Russell R. Weddell. Technical Facilities: 100-w TPO, 0.9-kw ERP, 240-ft. above ground, 246-ft. above sea level, lat. 26° 12' 07", long. 81° 48' 49". Transmitter: Solamar Bldg., 4451 Gulf Shore Blvd. Ownership: Russell R. Weddell.
- ***Naples**—W58BK, Trinity Bcstg. Network Inc. Phone: 714-832-2950. Technical Facilities: 1000-w TPO, 59.1-kw ERP, 197-ft. above ground, 210-ft. above sea level, lat. 26° 12' 55", long. 81° 46' 57". Requests modification of CP for change to Ch. 54, 19.3-kw ERP, 344-ft. above sea level, lat. 26° 07' 33", long. 81° 43' 17". Transmitter to 3-mi. SW of State Rte. 84 & State Rte. 951, near Naples. BMTTL-930402D9. Transmitter: 5651 Shirley, Naples. Equipment: Acrodyne transmitter; Bogner antenna. Ownership: Trinity Broadcasting Network Inc.
- ***New Port Richey & Tarpon Springs**—W54BL, Randy Meharg. Technical Facilities: 1000-w TPO, 116-kw ERP, 200-ft. above ground, 216-ft. above sea level, lat. 28° 19' 27", long. 82° 41' 56". Transmitter: U.S. Rte. 19, 0.62-mi. S of State Rte. 53, New Port Richey. Ownership: Randy Meharg.
- Ocala**—W07BP, The School Board of Marion County. Phone: 904-620-7763. Technical Facilities: 7.9-w TPO, 0.043-kw ERP, 177-ft. above ground, 295-ft. above sea level, lat. 29° 10' 57", long. 82° 08' 00". Transmitter: 420-B S.E. Alvarez Ave., Ocala. Ownership: The School Board of Marion County. Advertising: No.
- ***Okeechobee**—W58CA, Angler TV. Technical Facilities: 700-w TPO, 30.64-kw ERP, 115-ft. above ground, 144-ft. above sea level, lat. 27° 14' 30", long. 80° 50' 03". Transmitter: 405 S.W. 2nd St. Ownership: Angler TV.
- ***Old Town**—W60BU, Henry J. McGinnis. Technical Facilities: 1000-w TPO, 38.81-kw ERP, 371-ft. above ground, 420-ft. above sea level, lat. 29° 34' 10", long. 82° 58' 25". Transmitter: 600-ft. E of Jennings Lake, Old Town. Ownership: Henry J. McGinnis.
- ***Oldsmar**—W48AY, Amka Bcst. Network Inc. Fax: 813-877-4848. Technical Facilities: 1000-w TPO, 41.7-kw ERP, 446-ft. above ground, 443-ft. above sea level, lat. 28° 02' 25", long. 82° 39' 49". Transmitter: 1.05-mi. N of Oldsmar. Ownership: Amka Bcst. Network Inc.
- Orlando**—W07BZ, The Bonita Corp. Phone: 912-435-3100. Technical Facilities: 180-w TPO, 0.068-kw ERP, 420-ft. above ground, 528-ft. above sea level, lat. 28° 32' 22", long. 81° 22' 46". Requests CP for change to 0.9-kw ERP. BPTVL-930402H2. Transmitter: Sun Bank tower, 200 S. Orange. Equipment: Acrodyne transmitter; Bogner antenna. Satellite earth stations: Scientific-Atlanta receivers. Began Operation: June 2, 1994. Ownership: The Bonita Corp. Satellite programming: Telemundo (planned).
- Orlando**—W11BM, VJN LPTV Corp. Phone: 305-899-9000. Fax: 305-892-3600. Technical Facilities: 10-w TPO, 0.112-kw ERP, 269-ft. above ground, 374-ft. above sea level, lat. 28° 32' 41", long. 81° 22' 48". Transmitter: 250 N. Orange Ave., Orlando. Equipment: TTC transmitter; Scala antenna. Began Operation: June 1, 1989. Ownership: Video Jukebox Network Inc. Represented (legal): Bryan Cave. Personnel: Warren Reeves, General Manager; Bill Barrow, Chief Engineer.
- Orlando**—W21AU, William K. Rowell. Technical Facilities: 1000-w TPO, 8.35-kw ERP, 499-ft. above ground, 594-ft. above sea level, lat. 28° 36' 23", long. 81° 27' 11". Transmitter: Lake Sparring Rd., Orlando. Ownership: William K. Rowell.
- Orlando**—W31AU, CFF Properties Inc. Technical Facilities: 880-w TPO, 9.9-kw ERP, 400-ft. above ground, 511-ft. above sea level, lat. 28° 36' 23", long. 81° 27' 11". Transmitter: Lake Sparring Rd. Ownership: Nathan Price.
- Orlando**—W63BH, Bahia Honda Inc. Technical Facilities: 446-w TPO, 5.01-kw ERP, 259-ft. above ground, 443-ft. above sea level, lat. 28° 35' 35", long. 81° 25' 13".

Low Power TV Stations—Florida

Transmitter: 4466 John Young Parkway.
Ownership: Bahla Honda Inc.

Palatka—W49AW, Pentecostal Revival Assn. Inc. Phone: 904-325-5854.
Studio: S. State Rd. 19, Palatka, FL 32077.
Technical Facilities: 1000-w TPO, 22-kw ERP, 356-ft. above ground, 358-ft. above sea level, lat. 29° 35' 48", long. 81° 41' 59".
Transmitter: 5.47-mi. SW of Palatka.
Equipment: Emcee transmitter, Alan Dick & Co. antenna.

Began Operation: December 16, 1991.
Ownership: Pentecostal Revival Assn. Inc.
Satellite programming: Religious programming.

Personnel: Rev. Dolly Harrell, General Manager; James L. Harrell Jr., Chief Engineer & Operations Manager.

Palm Beach—W19AQ, Main Street TV Inc. Technical Facilities: 1000-w TPO, 9.52-kw ERP, 285-ft. above ground, 299-ft. above sea level, lat. 26° 43' 00", long. 80° 03' 06".
Transmitter: 515 N. Flager Dr., Northbridge Center, Palm Beach.
Ownership: Main Street TV Inc.

***Panama City—W20BG**, Warren Taylor Reeves. Phone: 305-680-6289.
Technical Facilities: 1000-w TPO, 13.49-kw ERP, 177-ft. above ground, 187-ft. above sea level, lat. 30° 08' 50", long. 85° 45' 43".
Transmitter: 5801 Thomas Dr.
Ownership: Warren T. Reeves.

Panama City—W46AN, Beach TV Properties Inc. Phone: 904-234-2773.
Technical Facilities: 1000-w TPO, 13.2-kw ERP, 148-ft. above ground, 158-ft. above sea level, lat. 30° 08' 50", long. 85° 45' 43".
Transmitter: 5801 Thomas Dr., Panama City.
Ownership: Beach TV Properties Inc.

***Panama City—W50BP**, Ellen Reeves. Phone: 301-977-1021.
Technical Facilities: 1000-w TPO, 13.36-kw ERP, 177-ft. above ground, 187-ft. above sea level, lat. 30° 08' 50", long. 85° 45' 43".
Transmitter: 5801 Thomas Dr.
Ownership: Ellen Reeves.

***Panama City—W68CM**, Trinity Bcstg. Network Inc.
Technical Facilities: 1000-w TPO, 11.77-kw ERP, 187-ft. above sea level, lat. 30° 08' 50", long. 85° 45' 43".
Requests modification of CP for change to 10-kw ERP, 246-ft. above sea level, lat. 30° 12' 12", long. 85° 36' 57".
Transmitter to 3099 Ormond Ave., Hiland Park. BMTTL-JF04158E.
Transmitter: 5801 Thomas Dr., Panama City Beach.
Ownership: Trinity Broadcasting Network Inc.

***Pensacola—W08DB**, Robert Gurney. Phone: 212-563-1990. Fax: 212-967-2648.
Technical Facilities: 7-w TPO, 0.034-kw ERP, 285-ft. above ground, 354-ft. above sea level, lat. 30° 26' 05", long. 87° 14' 30".
Transmitter: 2120 W. Jordan St., Pensacola.
Ownership: Robert Gurney.

Pensacola—W12CN, Vernon Watson. Phone: 904-457-9536. Fax: 904-457-1966.
Studio: 3101 N. R St., Pensacola, FL 32505.
Technical Facilities: 10-w TPO, 0.107-kw ERP, 194-ft. above ground, 249-ft. above sea level, lat. 30° 26' 41", long. 87° 18' 04".

Requests modification of CP for change to lat. 30° 26' 43", long. 87° 14' 37".
Transmitter to 3101 N. R St. BMTTL-JE0415VS.

Transmitter: Approx. 0.24-mi. SW of Pfeifer Cemetery, Pensacola.
Equipment: TTC transmitter; Scala antenna.
Satellite earth stations: STS receivers.
Ownership: Vernon Watson.
Satellite programming: FamilyNet; HomeNet.
Personnel: Vernon Watson, General Manager; Bill Colbert, Chief Engineer; Raychelle Shoemoe, Sales Manager.

Pensacola—W31BB, John Walton.
Technical Facilities: 2000-w TPO, 23.6-kw ERP, 299-ft. above ground, 381-ft. above sea level, lat. 30° 30' 55", long. 87° 17' 47".
Transmitter: 8150 Ashland Ave., Pensacola.
Ownership: John Walton.

***Pensacola—W39BP**, Pensacola ACTS Inc. Phone: 904-476-2203.
Technical Facilities: 1000-w TPO, 10.1-kw ERP, 250-ft. above ground, 358-ft. above sea level, lat. 30° 30' 50", long. 87° 13' 45".
Transmitter: E corner of the junction of Harold Ave. & Debby Ave.
Ownership: Pensacola ACTS Inc.

***Pensacola—W41BH**, Stephen G. Watford. Technical Facilities: 2000-w TPO, 23.6-kw ERP, 200-ft. above ground, 279-ft. above sea level, lat. 39° 26' 19", long. 87° 14' 27".
Transmitter: 2110 W. Yonge St.
Ownership: Stephen G. Watford.

***Pensacola—W61CJ**, Pensacola ACTS Inc. Phone: 904-476-2203.
Technical Facilities: 1000-w TPO, 9.84-kw ERP, 242-ft. above ground, 362-ft. above sea level, lat. 30° 30' 20", long. 87° 15' 00".
Transmitter: 1500-ft. S of Oliver Rd. & 3200-ft. E of Palafox St.
Ownership: Pensacola ACTS Inc.

Pensacola-Mobile, AL—W12CP, Christian Brotherhood Bcstg.
Technical Facilities: 100-w TPO, 0.54-kw ERP, 59-ft. above ground, 187-ft. above sea level, lat. 30° 32' 48", long. 87° 34' 50".
Transmitter: Approx. 656-ft. SE of intersection of U.S. Rte. 90 & State Rte. 87, Eisanor.
Began Operation: November 29, 1993.
Ownership: Christian Brotherhood Broadcasting.

Pensacola-Mobile, AL—W27BH, Christian Brotherhood Bcstg.
Technical Facilities: 100-w TPO, 0.49-kw ERP, 167-ft. above ground, 187-ft. above sea level, lat. 30° 32' 48", long. 87° 34' 50".
Transmitter: Approx. 656-ft. SE of intersection of U.S. Rte. 90 & State Rte. 87, Eisanor.
Began Operation: November 29, 1993.
Ownership: Christian Brotherhood Broadcasting.

Perry—W69AX, Perry Channel 69 TV Inc. Phone: 904-584-6981.
Studio: Balthrasher Rd., Perry, FL 32347.
Technical Facilities: 1000-w TPO, 0.756-kw ERP, 199-ft. above ground, 254-ft. above sea level, lat. 30° 07' 43", long. 83° 35' 27".
Transmitter: 700 W. Ash St.
Began Operation: January 1, 1983.
Ownership: Perry Channel 69 TV Inc.
Satellite programming: FamilyNet.
Advertising: Yes. Rates: \$30.00-\$35.00/30 Sec.; \$40.00/Min.; \$60.00-\$150.00/Hour.

***Pinellas County—W14AW**, Pinellas County Schools. Phone: 813-588-6357. Fax: 813-588-6202.
Studio: 301 4th St. SW, Largo, FL 34640.
Technical Facilities: 1000-w TPO, 19.7-kw ERP, 49-ft. above ground, 118-ft. above sea level, lat. 27° 54' 51", long. 82° 47' 37".
Transmitter: 301 4th St. SW, Largo.
Equipment: Emcee transmitter; Bogner antenna.
Ownership: Pinellas County Schools.

***Port Charlotte—W05BU**, Caloosa TV Corp.
Technical Facilities: 10-w TPO, 0.018-kw ERP, 200-ft. above ground, 210-ft. above sea level, lat. 26° 59' 01", long. 82° 03' 06".
Transmitter: 2-mi. E of Port Charlotte.
Ownership: Glenwood Communications Corp.

***Sarasota—W18AZ**, George W. Kimble. Technical Facilities: 1000-w TPO, 30.8-kw ERP, 322-ft. above ground, 269-ft. above sea level, lat. 27° 20' 05", long. 82° 28' 21".
Transmitter: Fruitville Rd. & Christie Ave.
Ownership: George W. Kimble.

Sarasota—W24AT, Select Business Resources Inc.
Studio: 2251 Cattleman Rd., Sarasota, FL 34232.
Technical Facilities: 1000-w TPO, 26-kw ERP, 512-ft. above sea level, lat. 27° 20' 26", long. 82° 27' 55".
Holds CP for change to 37.5-kw ERP, 203-ft. above sea level, lat. 27° 29' 50", long. 82° 34' 30".
Transmitter to 1112 Mantee Ave. W, Bradenton. BPTTL-930402B7.
Requests CP for change to 82-kw ERP, 522-ft. above sea level. BPTTL-940414PL.
Transmitter: 5205 Fruitville Rd., Sarasota.
Satellite earth stations: Paraclypse, 3.5-meter.
Began Operation: July 9, 1988.
Ownership: Select Business Resources Inc.

Sarasota—W34AW, Three Angels Bcstg. Network Inc. Phone: 618-627-4651. Fax: 618-627-2726.
Studio: RR3 Box 176A, State Rte. 34, Thompsonville, IL 62890.
Technical Facilities: 1000-w TPO, 12.9-kw ERP, 180-ft. above ground, 200-ft. above sea level, lat. 27° 20' 11", long. 82° 32' 18".
Requests CP for change to 19.3-kw ERP, 358-ft. above sea level, lat. 27° 20' 10", long. 82° 28' 19".
Transmitter to Near Hwy. 780, 2 mi. E of Sarasota. BPTTL-JE0415YP.
Transmitter: 1605 Main St., Sarasota.
Equipment: Acrodyne transmitter; Bogner antenna.
Satellite earth stations: Winegard, 2.5-meter; Uniden receivers.
Began Operation: November 1, 1993.
Ownership: Three Angels Broadcasting Network Inc.
Personnel: Moses Primo, General Manager; Clarence Larson, Chief Engineer; Linda Shelton, Program Director.

***St. Augustine—W14CA**, Louis E. Jenkins Jr. Phone: 504-928-4461.
Technical Facilities: 1000-w TPO, 26-kw ERP, 184-ft. above ground, 190-ft. above sea level, lat. 29° 54' 27", long. 81° 18' 49".
Transmitter: 1 Radio Rd.
Ownership: Louis E. Jenkins Jr.

St. Augustine—W22AN, Lumen Inc.
Technical Facilities: 1000-w TPO, 32.5-kw ERP, 197-ft. above ground, 236-ft. above sea level, lat. 29° 49' 19", long. 81° 19' 00".
Transmitter: 160 Supreme Court.
Ownership: Lumen Inc.

***St. Augustine—W33BI**, Louis E. Jenkins Jr. Phone: 504-928-4461.
Technical Facilities: 1000-w TPO, 20.5-kw ERP, 361-ft. above ground, 396-ft. above sea level, lat. 29° 55' 05", long. 81° 23' 26".
Transmitter: Stratton Blvd.
Ownership: Louis E. Jenkins Jr.

***St. Petersburg—W18BJ**, Trinity Bcstg. Network Inc.
Studio: 2442 Michelle Dr., Tustin, CA 92680.
Technical Facilities: 1000-w TPO, 21.2-kw ERP, 253-ft. above ground, 282-ft. above sea level, lat. 27° 46' 15", long. 82° 38' 19".
Transmitter: 360 Central Ave.
Satellite earth stations: Scientific-Atlanta, 3.2-meter; Standard Communications receivers.
Ownership: Trinity Broadcasting Network Inc.
Satellite programming: Trinity Bcstg. Network.
Represented (sales): Media Services Group Inc.
Represented (legal): May & Dunne, Chartered.
Personnel: Paul F. Crouch, General Manager; Ben Miller, Chief Engineer; Rod Henke, Sales Manager.

St. Petersburg—W24BF, Southeast LPTV-License Inc. Phone: 813-573-0339.
Technical Facilities: 630-w TPO, 3-kw ERP, 636-ft. above ground, 650-ft. above sea level, lat. 27° 50' 50", long. 82° 45' 50".
Transmitter: 8320 Starkey Rd.
Ownership: Southeast LPTV License Inc.

St. Petersburg—W35AJ, Alar Television Inc.
Technical Facilities: 806-w TPO, 8.31-kw ERP, 184-ft. above ground, 203-ft. above sea level, lat. 27° 46' 22", long. 82° 38' 07".
Transmitter: Florida National Bank Bldg., 105 2nd Ave. N, St. Petersburg.
Ownership: Alar Television Inc.

***St. Petersburg—W56CI**, Carlo McDaniel. Technical Facilities: 1000-w TPO, 6.39-kw ERP, 295-ft. above ground, 295-ft. above sea level, lat. 27° 52' 00", long. 82° 37' 27".
Transmitter: 10608 Gandy Blvd.
Ownership: Carlo McDaniel.

St. Petersburg—W60BK, Trinity Bcstg. Network Inc. Phone: 714-832-2950. Fax: 714-730-0661.
Technical Facilities: 1000-w TPO, 15.7-kw ERP, 476-ft. above ground, 486-ft. above sea level, lat. 28° 02' 21", long. 82° 39' 21".
Transmitter: Near State Rtes. 580 & 584, Oldsmar.
Equipment: ITS transmitter; Bogner antenna.
Satellite earth stations: Scientific-Atlanta, 3.2-meter; Scientific-Atlanta receivers.
Began Operation: October 10, 1990.
Ownership: Trinity Broadcasting Network Inc.
Satellite programming: Trinity Bcstg. Network.
Represented (sales): Media Services Group Inc.
Represented (engineering): Smith & Powstenko.
Represented (legal): May & Dunne, Chartered.
Personnel: Paul F. Crouch, General Manager; Ben Miller, Chief Engineer; Rod Henke, Sales Manager.

St. Petersburg—W63BS, Henry Esteve. Phone: 813-898-2265.
Studio: 9700 82nd Ave. N, Seminole, FL 34647.
Technical Facilities: 1000-w TPO, 15-kw ERP, 325-ft. above ground, 331-ft. above sea level, lat. 27° 50' 44", long. 82° 46' 22".
Transmitter: 9700 82nd Ave. N, Seminole.
Equipment: Acrodyne transmitter; Bogner antenna.

Georgia—Low Power TV Stations

Began Operation: January 1, 1991.
Ownership: Henry Esteve.
Advertising: Yes. Rates: \$30.00/30 Sec.
Personnel: Dan L. Johnson, General Manager; John Norvell, Engineer.
Note: Operating as a translator.

Stuart—W16AR, Stuart Tower Corp.
Phone: 407-692-0056. **Fax:** 407-692-0908.

Studio: 1500 N.W. Federal Hwy., Stuart, FL 34994.

Technical Facilities: 568-w TPO, 8.49-kw ERP, 279-ft. above ground, 299-ft. above sea level, lat. 27° 06' 14", long. 80° 18' 43".

Transmitter: 4205 Ranchwood St.
Equipment: Acrodyne transmitter; Andrew antenna.

Satellite earth stations: Scientific-Atlanta receivers.

Began Operation: January 11, 1991.
Ownership: Stuart Tower Corp.

Satellite programming: Channel America; FamilyNet; Black Entertainment TV.

Represented (sales): August F. Gabriel.
Personnel: August F. Gabriel, General Sales Manager; Louis Delannoy, Chief Engineer.

Tallahassee—W17AB, Associated Christian TV System Inc. **Phone:** 904-893-1700. **TWX:** 910-997-0058. **Fax:** 904-893-5193.

Studio: 110 S. Monroe St., Tallahassee, FL 32301.

Technical Facilities: 1000-w TPO, 7.6-kw ERP, 486-ft. above ground, 725-ft. above sea level, lat. 30° 29' 32", long. 84° 17' 13".

Transmitter: 0.3-mi. E of Interstate 10 & U.S. Rte. 27.

Equipment: Television Technology transmitter; Bogner antenna.

Satellite earth stations: Scientific-Atlanta, 5-meter; Scientific-Atlanta receivers.

Began Operation: September 1, 1984.
Ownership: Associated Christian Television System Inc.

Satellite programming: FamilyNet; Trinity Bcstg. Network.

Advertising: Yes. Rates: \$20.00/30 Sec.; \$35.00/Min.

Represented (legal): Baraff, Koerner, Olender & Hochberg, P.C.

Personnel: Clyde Bowers, Station Manager; Clarence Kibler, General Sales Manager.

***Tallahassee—W19BT,** Deepak Viswanath. **Phone:** 908-246-3636.

Technical Facilities: 1000-w TPO, 22.84-kw ERP, 361-ft. above ground, 401-ft. above sea level, lat. 30° 23' 12", long. 84° 16' 32".

Transmitter: 3922 Woodville Hwy.
Ownership: Deepak Viswanath.

***Tallahassee—W21BK,** Joseph W. Shaffer. **Phone:** 713-621-4499.

Technical Facilities: 1000-w TPO, 47.38-kw ERP, 361-ft. above ground, 401-ft. above sea level, lat. 30° 23' 12", long. 84° 16' 32".

Transmitter: 3922 Woodville Hwy.
Ownership: Joseph W. Shaffer.

***Tallahassee—W61CF,** Bruce B. Timm & Jan B. Timm. **Fax:** 904-222-8688.

Technical Facilities: 1000-w TPO, 10.5-kw ERP, 400-ft. above sea level, lat. 30° 25' 38", long. 84° 14' 43".

Transmitter: Old St. Augustine Rd. at State Rd. 364.

Ownership: Bruce B. & Jan B. Timm

Tallahassee—W658G, Temple Baptist Church Inc. **Phone:** 904-386-6500. **Fax:** 904-385-9408.

Studio: 3000 N. Meridian Rd., Tallahassee, FL 32312.

Technical Facilities: 1000-w TPO, 16.9-kw ERP, 613-ft. above ground, 712-ft. above sea level, lat. 30° 29' 15", long. 84° 16' 48".

Transmitter: Near Temple Baptist Church, Tallahassee.

Equipment: Emcee transmitter; Bogner antenna.

Satellite earth stations: Drake receivers.

Began Operation: December 1, 1987.
Ownership: Temple Baptist Church Inc.

Satellite programming: FamilyNet.
Personnel: Jack Nichols, General Manager.

Tampa—W06BE, Carol Schatz. **Phone:** 708-887-5100.

Technical Facilities: 10-w TPO, 0.133-kw ERP, 469-ft. above ground, 486-ft. above sea level, lat. 27° 56' 50", long. 82° 27' 35".

Transmitter: First National Tower Bldg., Tampa.

Ownership: Carol Schatz.

Tampa—W57BA, ZGS Television of Tampa Inc.

Technical Facilities: lat. 27° 56' 50", long. 82° 27' 35".

Requests CP for change to 1000-w TPO, 14-kw ERP, 623-ft. above ground, 512-ft. above sea level. **Transmitter to** 111 E. Madison St. **BPTTL-9211031B.**

Ownership: ZGS Broadcasting Inc.
Note: Operating as a translator.

Tampa—W61BL, Bahia Honda Inc. **Phone:** 813-879-8861. **Fax:** 813-873-7272.

Technical Facilities: 1000-w TPO, 24.9-kw ERP, 364-ft. above ground, 374-ft. above sea level, lat. 27° 56' 50", long. 82° 27' 35".

Transmitter: Tampa, FL.

Equipment: Acrodyne transmitter; Bogner antenna.

Satellite earth stations: Paraclipse, 1.5-meter; ChannelMaster, 1.4-meter.

Ownership: Bahia Honda Inc.
Satellite programming: Univision.

Represented (sales): Univision.
Note: Operating as a translator.

Tampa-St. Petersburg—W20AV, Randolph Weigner. **Phone:** 603-279-4758. **Fax:** 603-279-4440.

Technical Facilities: 500-w TPO, 20.73-kw ERP, 449-ft. above ground, 466-ft. above sea level, lat. 27° 52' 00", long. 82° 37' 27".

Transmitter: 1-mi. NE of State Rte. 686 & U.S. 92, near St. Petersburg.

Equipment: Acrodyne transmitter; Andrew antenna.

Began Operation: February 7, 1994.
Ownership: Randolph Weigner.

Satellite programming: The Box.

***Venice—W56CN,** Select Business Resources Inc.

Technical Facilities: 1000-w TPO, 57.8-kw ERP, 449-ft. above ground, 459-ft. above sea level, lat. 27° 07' 56", long. 82° 23' 43".

Requests modification of CP for change to 40.8-kw ERP, 479-ft. above sea level. **BMP TTL-940414PD.**

Transmitter: 3.7-mi. E of Laurel.

***Vero Beach—W10CI,** Edward C. Bowlds.

Technical Facilities: 10-w TPO, 0.237-kw ERP, 489-ft. above sea level, lat. 27° 36' 04", long. 80° 23' 33".

Transmitter: 980 First Place.
Ownership: Edward C. Bowlds.

Vero Beach—W69B0, Lagoon Communications Inc.

Technical Facilities: 1000-w TPO, 1.042-kw ERP, 170-ft. above sea level, lat. 27° 36' 04", long. 80° 23' 33".

Holds CP for change to 46-w TPO, 0.25-kw ERP, 92-ft. above ground, 108-ft. above sea level, lat. 27° 37' 20", long. 80° 23' 37".

Transmitter to 100 12th St. **BPTTL-9209211B.**

Transmitter: South Relief Canal Lot J.
Ownership: Lagoon Communications Inc.

West Palm Beach—W36AQ, Palm Beach Television Bcstg. Inc. **Phone:** 407-624-9255. **Fax:** 407-626-3104.

Studio: 1115 Old Dixie Hwy., North Palm Beach, FL 33408.

Technical Facilities: 1000-w TPO, 105.3-kw ERP, 500-ft. above ground, 525-ft. above sea level, lat. 26° 47' 59", long. 80° 04' 33".

Transmitter: Intersection of I-95 & N. Lake Blvd.

Equipment: Acrodyne transmitter; Bogner antenna.

Began Operation: April 2, 1991.
Ownership: Palm Beach Television Broadcasting Inc.

Satellite programming: The Box.

Advertising: Yes. Rates: \$25.00/30 Sec.; \$40.00/Min.

Represented (engineering): Carl E. Smith.

Represented (legal): Arent, Fox, Kintner, Plotkin & Kahn.

Personnel: Leonard Walk, President; W.G. Stacy, Sales; Warren Reeves, Engineer.

Georgia

Albany—W12CH, Manuel A. Cantu. **Phone:** 912-435-3100. **Fax:** 912-435-0485.

Studio: 1211 N. Slappey Blvd., Albany, GA 31708.

Technical Facilities: 84-w TPO, 0.069-kw ERP, 200-ft. above ground, 367-ft. above sea level, lat. 31° 35' 39", long. 84° 10' 36".

Transmitter: Intersection of 6th Ave. & Slappey Dr., Albany.

Equipment: TTC transmitter; Lindsay antenna.

Satellite earth stations: Uniden, 3.2-meters; M/A-Com receivers.

Ownership: Manuel A. Cantu.
Satellite programming: FamilyNet.

Represented (legal): Miller & Miller, P.C.

Personnel: Prince Brown, General Manager; Hugh Allegood, Chief Engineer.

Albany—W23AC, Trinity Bcstg. Network Inc.

Technical Facilities: 1000-w TPO, 11.7-kw ERP, 394-ft. above ground, 591-ft. above sea level, lat. 31° 34' 14", long. 84° 10' 41".

Holds CP for change to 20.2-kw ERP, 859-ft. above sea level, lat. 31° 32' 57", long. 84° 00' 19". **Transmitter to** 2.4-mi. SE of State Rte. 50 & Piney Woods Creek, near Albany. **BPTT-930402E2.**

Transmitter: 1800-ft. SSW of intersection of Slappey Dr. & Oglethorpe Ave.

Began Operation: July 15, 1988.
Ownership: Trinity Broadcasting Network Inc.

Satellite programming: Trinity Bcstg. Network.

Albany—W35BD, Jesse Boone Sr.

Technical Facilities: 1000-w TPO, 11.5-kw ERP, 600-ft. above sea level, lat. 31° 37' 40", long. 84° 11' 45".

Transmitter: 3333 Palmyra Rd., Albany.
Ownership: Jesse Boone Sr.

***Albany—W52BW,** Dilip B. Viswanath. **Phone:** 718-479-9411.

Technical Facilities: 1000-w TPO, 29-kw ERP, 492-ft. above ground, 712-ft. above sea level, lat. 31° 32' 57", long. 84° 00' 19".

Transmitter: County Line Rd. & Fleming Rd.
Ownership: Dilip B. Viswanath.

***Albany—W68CP,** Manuel A. Cantu.

Technical Facilities: 1000-w TPO, 13.08-kw ERP, 725-ft. above sea level, lat. 31° 32' 57", long. 84° 00' 19".

Transmitter: 0.43-mi. W of Acree.

Equipment: Acrodyne transmitter; Andrew antenna.
Ownership: Manuel A. Cantu.

Athens & Watkinsville—W42AO, Georgia Regional Community TV. **Phone:** 706-543-7993.

Studio: 1290 Daniels Bridge Rd., Watkinsville, GA 30677.

Technical Facilities: 100-w TPO, 0.82-kw ERP, 398-ft. above ground, 1138-ft. above sea level, lat. 33° 53' 38.50", long. 83° 25' 58".

Transmitter: NW of intersection of Hwys. 207 & Daniels Bridge Rd.

Equipment: Television Technology transmitter; Scala antenna.

Satellite earth stations: Dark Star, 3.66-meter.

Began Operation: November 13, 1991.
Ownership: Georgia Regional Community TV.

Satellite programming: Trinity Bcstg. Network.

Advertising: No.
Personnel: Stanley R. Pulliam, Executive Chairman.

Atlanta—W04BR, KM Communications Inc. **Phone:** 708-674-0864. **Fax:** 708-674-9188.

Technical Facilities: 10-w TPO, 0.008-kw ERP, 565-ft. above ground, 1615-ft. above sea level, lat. 33° 45' 24", long. 84° 23' 33".

Requests modification of CP for change to Ch. 59, 2000-w TPO, 47.3-kw ERP, 633-ft. above ground, 1683-ft. above sea level, lat. 34° 45' 24", long. 84° 23' 33". **BMP TTL-940413FZ.**

Transmitter: 101 Marietta Tower, Marietta St.

Equipment: Acrodyne transmitter; Scala antenna.

Ownership: KM Communications Inc.

Satellite programming: The Box.

Represented (sales): Kenkel & Assoc.

Represented (engineering): Cohen, Dippell & Everist, P.C.

Atlanta—W20AU, Valuevision International Inc.

Technical Facilities: 1000-w TPO, 70.6-kw ERP, 105-ft. above ground, 1870-ft. above sea level, lat. 34° 04' 02", long. 84° 27' 23".

Transmitter: Sweet Mountain radio site, Marietta.

Ownership: Valuevision International Inc.

***Atlanta—W24AL,** Southeast LPTV-License Inc.

Technical Facilities: 1000-w TPO, 16.5-kw ERP, 459-ft. above ground, 1319-ft. above sea level, lat. 33° 48' 40", long. 84° 21' 50".

Requests CP for change to 18.1-kw ERP. **BPTTL-JE0415VD.**

Transmitter: 740 Bismark Rd.

Ownership: Southeast LPTV License Inc.

Atlanta—W42BQ, The Atlanta Channel Inc. **Phone:** 904-234-2773.

Technical Facilities: 1000-w TPO, 8.38-kw ERP, 863-ft. above ground, 1880-ft. above sea level, lat. 33° 46' 15", long. 84° 23' 10".

Transmitter: 600 Peachtree St.
Ownership: The Atlanta Channel Inc.

Low Power TV Stations—Georgia

Personnel: J. Mitchell Johnson, General Manager.

***Augusta—W398S**, Selwyn L. Walters. Phone: 203-659-8663.

Technical Facilities: 1000-w TPO, 26-kw ERP, 425-ft. above ground, 814-ft. above sea level, lat. 33° 26' 15", long. 81° 05' 27".
Transmitter: 2400 Barton Chapel Rd.
Ownership: Selwyn L. Walters.

***Augusta—W438I**, Dilip B. Viswanath. Phone: 718-479-9411.

Technical Facilities: 1000-w TPO, 25.94-kw ERP, 425-ft. above ground, 814-ft. above sea level, lat. 33° 26' 15", long. 82° 05' 27".
Transmitter: 2400 Barton Chapel Rd.
Ownership: Dilip B. Viswanath.

Augusta—W658I, Trinity Bcstg. Network Inc. Phone: 714-832-2950. Fax: 714-730-0661.

Technical Facilities: 1000-w TPO, 11.8-kw ERP, 549-ft. above ground, 1001-ft. above sea level, lat. 33° 30' 53", long. 81° 56' 23".
Transmitter: 0.6-mi. ESE of intersection of Aetna & Womrath Rds.
Equipment: ITS transmitter; Andrew antenna. Satellite earth stations: Scientific-Atlanta, 3.2-meter; Standard Communications receivers.
Began Operation: March 27, 1990.
Ownership: Trinity Broadcasting Network Inc. Satellite programming: Trinity Bcstg. Network. Represented (sales): Media Services Group.
Personnel: Paul F. Crouch, General Manager; Rod Hemke, Sales Manager; Ben Miller, Chief Engineer.

Augusta—W678E, AVN Inc. Phone: 706-736-6700.

Technical Facilities: 0.71-kw ERP, 854-ft. above ground, lat. 33° 28' 25", long. 82° 02' 03".
Holds CP for change to 1000-w TPO, 11.4-kw ERP. BPTTL-910429CN.
Transmitter: Water tower near Central & Highland Aves.
Equipment: Acrodyne transmitter; Scala antenna.
Satellite earth stations: Harris, 4-meter C-band; RCA, 3.2-meter Ku-band; RCA receivers.
Began Operation: March 1, 1986.
Ownership: AVN Inc.
Satellite programming: Channel America.
Advertising: Yes.
Represented (sales): Rostlin TV Sales.
Personnel: Jeremy N. Coghlan, President; Gene Diduch, Sales; Mike West, Production; Andrew Corley, Engineer.

Brunswick—W33AL, Trinity Bcstg. Network Inc.

Technical Facilities: 1000-w TPO, 10.4-kw ERP, 499-ft. above ground, 184-ft. above sea level, lat. 31° 10' 07", long. 81° 32' 14".
Transmitter: State Rte. 303 & U.S. Rte. 95, near Brunswick.
Satellite earth stations: Scientific-Atlanta, 3.2-meter.
Began Operation: November 1, 1990.
Ownership: Trinity Broadcasting Network Inc.
Satellite programming: Trinity Bcstg. Network.

Camilla—W02CE, Mitchell County Television.

Technical Facilities: 10-w TPO, 0.018-kw ERP, 377-ft. above sea level, lat. 31° 12' 10", long. 84° 11' 38".
Transmitter: Old Pelham Rd., 1-mi. S of Camilla.
Began Operation: March 23, 1994.
Ownership: Mitchell County Television.

Columbus—W068H, Greene Communications Inc. Phone: 205-297-1410.

Technical Facilities: 14-w TPO, 0.6-kw ERP, 125-ft. above ground, 869-ft. above sea level, lat. 32° 27' 48", long. 85° 02' 27".
Transmitter: 1.12-mi. SW of intersection of U.S. Rte. 280 & State Rte. 8, Phenix City, AL.
Ownership: Greene Communications Inc.
Personnel: Lynn Heard, General Manager.

Columbus—W07CP, Dr. Stephen Hollis.

Technical Facilities: 10-w TPO, 0.059-kw ERP, 108-ft. above ground, 509-ft. above sea level, lat. 32° 30' 46", long. 84° 58' 06".
Transmitter: N of intersection of 50th St. & Hamilton Rd.
Ownership: Dr. Stephen Hollis.

Columbus—W16AF, Dr. Stephen Hollis.

Technical Facilities: 1000-w TPO, 29.9-kw ERP, 98-ft. above ground, 499-ft. above sea level, lat. 32° 30' 46", long. 84° 58' 06".
Holds CP for change to 38.8-kw ERP, 1145-ft. above ground, 1181-ft. above sea level, lat. 32° 27' 49", long. 84° 52' 37".
Transmitter to SE of Columbus. BPTTL-910503EH.
Transmitter: N of intersection of 50th St. & Hamilton Rd.
Ownership: Dr. Stephen Hollis.

***Columbus—W44AT**, Dr. Stephen Hollis.

Technical Facilities: 1000-w TPO, 44.2-kw ERP, 1145-ft. above ground, 1181-ft. above sea level, lat. 32° 27' 49", long. 84° 52' 37".
Transmitter: SE of Columbus.
Ownership: Dr. Stephen Hollis.

***Columbus—W468I**, Family Ministry Center. Phone: 912-741-3013.

Technical Facilities: 1000-w TPO, 44.6-kw ERP, 1145-ft. above ground, 1181-ft. above sea level, lat. 32° 27' 49", long. 84° 52' 37".
Requests modification of CP for change to Ch. 32, 16-kw ERP, 938-ft. above sea level, lat. 32° 50' 32", long. 83° 40' 19".
Transmitter to 667 Bartlett Rd., Macon. BPTTL-JF0415BD.
Transmitter: SE of Columbus.
Ownership: Family Ministry Center.

Dalton—W43AT, North Georgia Television.

Phones: 706-226-4125; 706-278-9713. Fax: 706-278-7950.
Studio: 101 S. Spencer St., Dalton, GA 30721.
Technical Facilities: 100-w TPO, 1.25-kw ERP, 131-ft. above ground, 955-ft. above sea level, lat. 34° 46' 16", long. 84° 57' 51".
Requests CP for change to 1-kw ERP, 1046-ft. above sea level, lat. 34° 32' 31", long. 84° 55' 42". BPTTL-JF0415AJ.
Transmitter: 100 Spencer St., Dalton.
Equipment: TTC transmitter; Scala antenna.
Began Operation: May 1, 1989.
Ownership: North Georgia Television.
Satellite programming: FamilyNet; HomeNet.
Personnel: Doug Jensen, General Manager; Doug Smith, Operations Director; Calvin Means, Sales Manager.

Dalton—W668A, Paxson Atlanta License Inc. Phone: 815-536-2211.

Technical Facilities: 794-w TPO, 4.5-kw ERP, 69-ft. above ground, 968-ft. above sea level, lat. 34° 47' 16", long. 84° 59' 09".
Requests CP for change to 1000-w TPO, 6.31-kw ERP. BPTTL-JE0415WI.
Transmitter: Mount Rachel, Dalton.
Ownership: Paxson Communications Corp.

Dublin—W358B, Gil Gillis. Phone: 912-275-4444.

Studio: 211 S. Monroe St., Dublin, GA 31021.

Technical Facilities: 1000-w TPO, 23.9-kw ERP, 177-ft. above ground, 476-ft. above sea level, lat. 32° 31' 00", long. 82° 58' 18".
Transmitter: 2.9-mi. SE of Dublin.
Equipment: Acrodyne transmitter; Bogner antenna.
Began Operation: November 1, 1990.
Ownership: Gil Gillis.

***Eastman—W188H**, Carl L. Gillis Jr. Phone: 912-272-2262.

Technical Facilities: 1000-w TPO, 35-kw ERP, 659-ft. above sea level, lat. 32° 13' 35", long. 83° 13' 10".
Transmitter: N of Eastman, off U.S. Rte. 23.
Ownership: Carl L. Gillis Jr.

Elberton—W60AE, Georgia Telecommunications Co.

Technical Facilities: 0.878-kw ERP, lat. 34° 06' 34", long. 82° 53' 01".
Ownership: Georgia Telecommunications Co.

***Glennville—W32BE**, Carl L. Gillis. Phone: 912-272-2262.

Technical Facilities: 1000-w TPO, 23.6-kw ERP, 375-ft. above ground, 515-ft. above sea level, lat. 31° 54' 57", long. 81° 51' 49".
Transmitter: 3.2-mi. E of Glennville, 1-mi. S of Hwy.
Ownership: Carl L. Gillis Jr.

Hazlehurst—W63AT, Jeff Davis Bcstrs. Inc. Phone: 912-375-4511.

Studio: Hwy. 341 E, Hazlehurst, GA 31539.
Technical Facilities: 100-w TPO, 0.757-kw ERP, 260-ft. above ground, 240-ft. above sea level, lat. 31° 51' 15", long. 82° 34' 00".
Transmitter: Hwy. 341 E, Hazlehurst, GA.
Equipment: Television Technology transmitter; Scala antenna.
Satellite earth stations: Drake receivers.
Began Operation: July 15, 1986.
Ownership: Jeff Davis Bcstrs. Inc.
Satellite programming: Main Street TV.
Advertising: Yes. Rates: \$13.00/30 Sec.; \$60.00/Hour.
Personnel: John Hulett, Station Manager; Wilbur Heath, Operations Manager; Mike Griffin, Sales.

***Hinesville—W50BJ**, Carl L. Gillis Jr.

Technical Facilities: 1000-w TPO, 34.48-kw ERP, 620-ft. above sea level, lat. 31° 51' 01", long. 81° 30' 04".
Transmitter: Rowland St.
Ownership: Carl L. Gillis Jr.

La Grange—W33AT, Georgia-Alabama Bcstg. Inc. Phone: 706-845-8833. Fax: 706-845-8804.

Studio: No. 1 E. Lafayette Square, La Grange, GA 30240.
Technical Facilities: 1000-w TPO, 23.9-kw ERP, 223-ft. above ground, 1043-ft. above sea level, lat. 33° 03' 00", long. 85° 01' 50".
Transmitter: E of Ridley Ave., N of Mitchell Ave.
Equipment: Acrodyne transmitter; Bogner antenna.
Satellite earth stations: Orbitron, 5-meter; Sony receivers.
Began Operation: April 15, 1989.
Ownership: Georgia-Alabama Bcstg. Inc.
Advertising: Yes. Rates: \$50.00/30 Sec.; \$100.00/Min.; \$200.00/Hour.
Represented (sales): Richard Jones.
Represented (engineering): John Simmons.
Represented (legal): Cole, Raywid & Braverman.
Personnel: Sarah Beth Mallory, General Manager; Peter Mallory, General Sales Manager; John Simmons, Chief Engineer.

***Luella—W198P**, Trinity Bcstg. Network Inc. Phone: 714-832-2950.

Technical Facilities: 1000-w TPO, 41.2-kw ERP, 446-ft. above ground, 1342-ft. above sea level, lat. 33° 24' 55", long. 84° 09' 40".
Requests modification of CP for change to Ch. 52, 27-kw ERP, 666-ft. above sea level, lat. 32° 46' 26", long. 83° 38' 15".
Transmitter to 0.4-mi. S of Mead & Guy Paine Rds. BPTTL-JE0415WF.
Transmitter: 0.25-mi. N of intersection I-75 & State Rd. 155.
Ownership: Trinity Broadcasting Network Inc.

***Lumber City—W058P**, Newsouth Bcstg. Corp.

Technical Facilities: 10-w TPO, 0.088-kw ERP, 348-ft. above ground, 469-ft. above sea level, lat. 31° 58' 48", long. 82° 42' 20".
Transmitter: 0.2-mi. W of Sand Pit Rd., 3.8-mi. NNW of Lumber City.
Ownership: NewSouth Bcstg. Corp.

Marietta—W558M, Video Jukebox Network Inc.

Technical Facilities: 1000-w TPO, 12-kw ERP, 108-ft. above ground, 1788-ft. above sea level, lat. 34° 04' 02", long. 84° 27' 23".
Holds CP for change to 43.3-kw ERP, 1781-ft. above sea level. BPTTL-910502FA.
Requests modification of CP for change to 29.8-kw ERP, 1791-ft. above sea level. BPTTL-940413FM.
Transmitter: Atop Sweat Mountain, 0.6-mi. NE of intersection of Jim's & Wigley Rds.
Ownership: Video Jukebox Network Inc.

Rome—W34AG, TV 14 L.P. Phone: 404-295-5656.

Technical Facilities: 6.7-kw ERP, 1591-ft. above ground, lat. 34° 14' 07", long. 85° 13' 45".
Transmitter: Lot 14, tract 6 on Willingham Scenic Hwy., 3.6-mi. from Banks School.
Began Operation: February 1, 1988.
Ownership: Prism Broadcasting Network Inc.

Rome—W56CD, Prism Bcstg. Network Inc. Phone: 404-295-5656.

Studio: 646 Mount Alto Rd., Rome, GA 30161.
Technical Facilities: 60-w TPO, 0.5529-kw ERP, 161-ft. above ground, 1368-ft. above sea level, lat. 34° 14' 07", long. 85° 13' 46".
Transmitter: Horseleg Mountain, Rome.
Ownership: Prism Broadcasting Network Inc.
Satellite programming: Faith & Values Channel; FamilyNet.
Advertising: Yes. Rates: \$30.00/30 Sec.; \$50.00/Min.; \$120.00/30 Min.; \$200.00/Hour.
Represented (legal): May & Dunne.
Personnel: Bill Hill, General Manager; Don Patterson, Sales Manager; John Simmons, Sales Manager.

Roswell—W67CI, Korean American TV Bcstg. Corp. Phone: 404-455-1613. Fax: 404-455-0792.

Studio: 250 Spring St., Atlanta, GA 30303.
Technical Facilities: 1000-w TPO, 15.1-kw ERP, 121-ft. above ground, 1801-ft. above sea level, lat. 34° 04' 02", long. 84° 27' 23".
Requests CP for change city of license to Atlanta & to 24-kw ERP, 1184-ft. above sea level, lat. 33° 53' 07", long. 84° 15' 51".
Transmitter to Change city of license to: Atlanta. BPTTL-940413FI.
Transmitter: Sweat Mountain, 3.1-mi. NE of intersection of Jim's & Wigley Rds.
Began Operation: September 30, 1990.
Ownership: Korean American TV Broadcasting Corp.

Satellite programming: Faith & Values Channel; FamilyNet.
Represented (legal): May & Dunne.

***Sandersville**—W15BJ, Dynasty Partners I. Phone: 702-597-9875.
Technical Facilities: 100-w TPO, 0.76-kw ERP, 450-ft. above ground, 900-ft. above sea level, lat. 33° 03' 43", long. 82° 47' 07".
Transmitter: Hwy. 15, 5-mi. N of Sandersville.
Ownership: Dynasty Partners I.

***Sandersville**—W42BT, Bonanza Partners I. Phone: 615-875-9758.
Technical Facilities: 100-w TPO, 0.76-kw ERP, 450-ft. above ground, 900-ft. above sea level, lat. 33° 03' 43", long. 82° 47' 07".
Transmitter: Hwy. 15, 5-mi. N of Sandersville.
Ownership: Bonanza Partners I.

***Sandersville**—W45AX, Carl L. Gillis Jr. Phone: 912-272-2262.
Technical Facilities: 1000-w TPO, 25.97-kw ERP, 499-ft. above ground, 948-ft. above sea level, lat. 33° 03' 39", long. 82° 47' 07".
Transmitter: On Hwy. 15, N of Sandersville.
Ownership: Carl L. Gillis Jr.

***Sandersville**—W61CK, Bonanza Partners II. Phone: 214-243-3030.
Technical Facilities: 100-w TPO, 0.76-kw ERP, 450-ft. above ground, 900-ft. above sea level, lat. 33° 03' 43", long. 82° 47' 07".
Transmitter: Hwy. 15, 5-mi. N of Sandersville.
Ownership: Bonanza Partners II.

***Sandersville**—W66CC, N.B.J. TV Partners. Phone: 415-443-1415.
Technical Facilities: 100-w TPO, 0.76-kw ERP, 450-ft. above ground, 900-ft. above sea level, lat. 33° 03' 43", long. 82° 47' 07".
Transmitter: Hwy. 15, 5-mi. N of Sandersville.
Ownership: NBI TV Partners.

Savannah—W34BO, Upchurch Bcstg. Inc. Phone: 912-367-3434. Fax: 912-367-5299.
Technical Facilities: 81-w TPO, 0.36-kw ERP, 459-ft. above sea level, lat. 32° 02' 43", long. 81° 07' 23".
Requests modification of CP for change to 32-kw ERP. BMPPTL-940412CR.
Transmitter: 1.8-mi SE of intersection of Interstates 516 & 16.
Equipment: Acrodyne transmitter, Scala antenna.
Began Operation: July 18, 1994.
Ownership: James L. Upchurch.
Satellite programming: Home Entertainment Network.
Represented (engineering): du Treil, Lundin & Rackley.
Personnel: James Upchurch, General Manager; Lydia Syed, Sales Manager.
Note: Operating as a translator.

***Savannah**—W38BT, David Chew.
Technical Facilities: 2000-w TPO, 11.7-kw ERP, 462-ft. above sea level, lat. 32° 02' 43", long. 81° 07' 23".
Transmitter: Corner of Clinch & Stark.
Ownership: David Chew.

***Savannah**—W45BE, Roderick Harris. Phone: 813-864-0771.
Technical Facilities: 2000-w TPO, 11.6-kw ERP, 450-ft. above ground, 462-ft. above sea level, lat. 32° 02' 43", long. 81° 07' 23".
Transmitter: Corner of Clinch & Stark.
Ownership: Roderick Harris.

***Savannah**—W51CF, Freeman Cosmo Harris.
Technical Facilities: 1000-w TPO, 8.96-kw ERP, 1500-ft. above ground, 1517-ft. above sea level, lat. 32° 02' 40", long. 81° 50' 27".
Transmitter: 3.7-mi. W of Interstate 95 & Rte. 204 Intersection.
Ownership: Freeman C. Harris.

Savannah—W55AW, Channel America LPTV License Subsidiary Inc. Phone: 212-366-9880.
Technical Facilities: 60-w TPO, 0.692-kw ERP, 161-ft. above ground, 180-ft. above sea level, lat. 32° 03' 48", long. 81° 02' 56".
Transmitter: 2526 Gregory St., Savannah.
Began Operation: June 1, 1989.
Ownership: Channel America LPTV License Subsidiary Inc.
Satellite programming: Channel America; Main Street TV.
Advertising: Yes. Rates: \$300.00/30 Sec.; \$500.00/Min.; \$1000/Hour.
Note: Operating as a translator.

Savannah—W67BJ, Trinity Bcstg. Network Inc.
Technical Facilities: 1000-w TPO, 16.4-kw ERP, 433-ft. above ground, 443-ft. above sea level, lat. 32° 02' 43", long. 81° 07' 23".
Transmitter: Existing tower, 0.4-mi. SW of junction of 52nd & Hopkins Sts.
Equipment: Television Technology transmitter; Bogner antenna.
Satellite earth stations: Scientific-Atlanta, 3.2-meter.
Began Operation: July 25, 1988.
Ownership: Trinity Broadcasting Network Inc.
Satellite programming: Trinity Bcstg. Network.

Savannah, Thunderbolt, Isle of Hope, Hunter, Pooler & Garden City—W13CC, VJN LPTV Corp. Phone: 305-899-9000. Fax: 305-892-3600.
Technical Facilities: 10-w TPO, 0.027-kw ERP, 518-ft. above ground, 515-ft. above sea level, lat. 32° 02' 43", long. 81° 07' 23".
Transmitter: Clinton & Stark Sts., Savannah.
Equipment: TTC transmitter; Scala antenna.
Satellite earth stations: Drake receivers.
Ownership: Video Jukebox Network Inc.
Satellite programming: The Box.
Represented (legal): Bryan Cave.
Personnel: Warren Reeves, General Manager; Bill Barrow, Chief Engineer.

***Springfield**—W41BP, Carl L. Gillis. Phone: 912-272-2262.
Technical Facilities: 1000-w TPO, 12.03-kw ERP, 320-ft. above ground, 363-ft. above sea level, lat. 32° 22' 02", long. 81° 18' 18".
Transmitter: 108 Old Stillwell Rd.
Ownership: Carl L. Gillis Jr.

Statesboro—W48BH, MJM Communications Inc. Phone: 912-681-8610.
Technical Facilities: 1000-w TPO, 32.15-kw ERP, 268-ft. above ground, 513-ft. above sea level, lat. 32° 25' 32", long. 81° 47' 43".
Transmitter: 1.16-mi. SSW of intersection of U.S. Hwy. 310 S & State Hwy. 67.
Equipment: TSI transmitter; Andrew antenna.
Began Operation: August 1, 1993.
Ownership: MJM Communications Inc.
Personnel: Mark Loyd, General Manager.

***Summerville**—W41BG, Victory Bcstg. Corp.
Technical Facilities: 830.5-w TPO, 10-kw ERP, 33-ft. above ground, 1434-ft. above sea level, lat. 34° 28' 11", long. 85° 17' 49".
Transmitter: Taylor Ridge, 0.5-mi. S of Mac K. White Gap off Hwy. 27.
Ownership: Victory Bcstg. Corp.

***Tifton**—W02CG, Nicholas L. McClellan. Phone: 912-386-5944.
Technical Facilities: 10-w TPO, 0.168-kw ERP, 500-ft. above ground, 800-ft. above sea level, lat. 31° 27' 17", long. 83° 33' 37".
Transmitter: 3-mi. W of Tifton.
Ownership: Nicholas L. McClellan.

***Tifton**—W05AZ, Moore Bcstg. Inc.
Technical Facilities: 10-w TPO, 0.03-kw ERP, 150-ft. above ground, 420-ft. above sea level, lat. 31° 26' 58", long. 83° 30' 24".
Transmitter: 6-mi. S of Tifton off Old Union Rd.
Equipment: Emcee transmitter; Bogner antenna.
Ownership: Moore Bcstg. Inc.

***Tifton**—W16AK, Tifton Translator Inc.
Technical Facilities: 100-w TPO, 0.701-kw ERP, 177-ft. above ground, 532-ft. above sea level, lat. 31° 28' 16", long. 83° 29' 12".
Transmitter: 1.7-mi. NE of city center at 50.99T.
Ownership: Tifton Translator Inc.

***Tifton**—W20BF, Trinity Bcstg. Network Inc.
Technical Facilities: 100-w TPO, 15.8-kw ERP, 200-ft. above ground, 781-ft. above sea level, lat. 31° 27' 17", long. 83° 33' 37".
Transmitter: 2.2-mi. WSW of US Rte. 82 & I-75.
Ownership: Trinity Broadcasting Network Inc.

***Tifton**—W51AR, Northside Baptist Church.
Technical Facilities: 100-w TPO, 1.86-kw ERP, 115-ft. above ground, 483-ft. above sea level, lat. 31° 28' 18", long. 83° 30' 48".
Transmitter: 302 W. 20th St.
Ownership: Northside Baptist Church.

***Valdosta**—W13BO, NewSouth Bcstg. Corp. Phone: 912-435-3100.
Technical Facilities: 10-w TPO, 66.2-kw ERP, lat. 30° 51' 50", long. 83° 23' 39".
Transmitter: S side of State Rte. 94, 4.25-mi. WNW of intersection of I-75 & State Rte. 94.
Ownership: Manuel A. Cantu.
Personnel: Manuel A. Cantu, General Manager; Capol Ayers, Sales Manager; Hugh Allegood, Chief Engineer.
Note: Operating as a translator.

Valdosta—W53HI, General Management Consultants Inc. Phone: 407-848-5048.
Technical Facilities: 42-w TPO, 0.183-kw ERP, 289-ft. above ground, 450-ft. above sea level, lat. 30° 52' 21", long. 83° 20' 36".
Transmitter: Valtech Rd., near I-75, Valdosta.
Equipment: Television Technology transmitter; Scala antenna.
Ownership: General Management Consultants.
Planned satellite programming: FamilyNet; Trinity Bcstg. Network.
Advertising: Yes. Rates: \$25.00-\$30.00/30 Sec.; \$50.00/Min.; \$100.00-\$125.00/Hour.

Valdosta—W66BW, Trinity Bcstg. Network Inc. Phone: 714-832-2950.
Technical Facilities: 1000-w TPO, 22.4-kw ERP, 417-ft. above ground, 607-ft. above sea level, lat. 30° 51' 50", long. 83° 23' 39".
Transmitter: WAFT(FM) tower site, near Valdosta.
Ownership: Trinity Broadcasting Network Inc.

***Vidalia**—W43AQ, American Lo-Power TV.
Technical Facilities: 3-kw ERP, lat. 32° 13' 12", long. 82° 26' 13".
Ownership: American Lo-Power TV Network Inc.

***Vidalia**—W46CA, Carl L. Gillis Jr.
Technical Facilities: 1000-w TPO, 45.6-kw ERP, 682-ft. above sea level, lat. 32° 12' 29", long. 82° 29' 49".
Transmitter: Hwy. 280 W of Vidalia.
Ownership: Carl L. Gillis Jr.

Waycross—W46BZ, Trinity Bcstg. Network Inc.
Technical Facilities: 1000-w TPO, 16.1-kw ERP, 390-ft. above ground, 407-ft. above sea level, lat. 31° 15' 49", long. 82° 17' 30".
Transmitter: Side of WKUB(FM) tower, near Blackshear.
Began Operation: May 1, 1993.
Ownership: Trinity Broadcasting Network Inc.

Hawaii

***Glenwood-Hilo**—K20EL, Polynesian Media Ltd. Phone: 808-878-3014.
Technical Facilities: 1000-w TPO, 42.5-kw ERP, 200-ft. above ground, 2700-ft. above sea level, lat. 19° 30' 05", long. 155° 10' 04".
Transmitter: 1.2-mi. NW of Glenwood.
Ownership: Polynesian Media Ltd.

***Glenwood-Hilo**—K22EL, Polynesian Media Ltd. Phone: 808-878-3014.
Technical Facilities: 1000-w TPO, 42.34-kw ERP, 200-ft. above ground, 2700-ft. above sea level, lat. 19° 30' 05", long. 155° 10' 04".
Transmitter: 1.2-mi. NW of Glenwood.
Ownership: Polynesian Media Ltd.

***Haiku**—K31DT, American Telecasting of Hawaii Inc. Phone: 719-632-5544.
Technical Facilities: 100-w TPO, 1.425-kw ERP, 2861-ft. above sea level, lat. 20° 42' 26", long. 156° 21' 41".
Transmitter: Thompson Ranch Rd., Mount Haleakala, Kahului.
Ownership: American Telecasting Inc.

Haleakala—K24CF, Michael P. Durch. Phone: 808-244-6049.
Technical Facilities: 1000-w TPO, 6.49-kw ERP, 95-ft. above ground, 10049-ft. above sea level, lat. 20° 42' 41", long. 156° 15' 28".
Transmitter: Haleakala Mountain Peak, 0.5-mi. E of center of Haleakala.
Began Operation: January 1, 1990.
Ownership: Michael P. Durch.
Satellite programming: Video Marketing Network.
Planned satellite programming: Trinity Bcstg. Network.
Advertising: Yes. Rates: \$20.00/30 Sec.; \$30.00/Min.; \$150.00/Hour.

***Hilo**—K57FX, Alegria Bcstg. Corp.
Technical Facilities: 100-w TPO, 2.59-kw ERP, 36-ft. above ground, 1384-ft. above sea level, lat. 19° 44' 27", long. 155° 08' 56".
Transmitter: 3.48-mi. W of Hilo Bay.
Ownership: Alegria Broadcasting Corp.

***Honolulu**—K42CO, Oceania Bcstg. Network Inc. Phone: 808-262-2000. Fax: 808-254-1313.
Technical Facilities: 1000-w TPO, 13.1-kw ERP, 39-ft. above ground, 164-ft. above sea level, lat. 21° 19' 49", long. 157° 45' 25".
Transmitter: SW junction of Kakaina & Waiapanaha Sts., near Waimanalo.
Ownership: Oceania Bcstg. Network Inc.
Note: Operating as a translator.

Low Power TV Stations—Hawaii

- *Honolulu—K48EQ**, Polynesian Media Ltd. Phone: 808-878-3014. Technical Facilities: 1000-w TPO, 44-kw ERP, 60-ft. above ground, 2260-ft. above sea level, lat. 21° 23' 49", long. 158° 05' 58". Transmitter: Palikea Ridge, 0.2-mi. SE of Palehua. Ownership: Polynesian Media Ltd.
- Honolulu—K50AP**, Family Broadcasting Inc. Phone: 808-946-5499. Technical Facilities: 1000-w TPO, 7.36-kw ERP, 371-ft. above ground, 381-ft. above sea level, lat. 21° 17' 59", long. 157° 50' 30". Holds CP for change to 645-w TPO, 4.8-kw ERP, 387-ft. above sea level, lat. 21° 17' 39", long. 157° 50' 18". Transmitter to Century Center bldg. BPTTL-940719JC. Transmitter: 930 Kaheka St., Honolulu. Equipment: Television Technology transmitter; Bogner antenna. Began Operation: September 1, 1989. Ownership: Family Broadcasting. Satellite programming: Faith & Values Channel. Advertising: Planned. Personnel: Arthur Hixson, General Manager.
- Honolulu—K56EX**, Purita De Los Angeles Sicilia. Technical Facilities: 773-w TPO, 35.6-kw ERP, 33-ft. above ground, 2234-ft. above sea level, lat. 21° 23' 45", long. 158° 05' 58". Holds CP for change to 1000-w TPO, 46.9-kw ERP. BPTTL-920214WK. Transmitter: Palehua Ridge. Ownership: Purita De Los Angeles Sicilia.
- *Honolulu—K59EJ**, Neal L. Andrews Jr. Technical Facilities: 100-w TPO, 0.912-kw ERP, 289-ft. above ground, 299-ft. above sea level, lat. 21° 17' 56", long. 157° 50' 44". Transmitter: 735 Sheridan St., Honolulu. Ownership: Neal L. Andrews Jr.
- *Honolulu—K60FJ**, ETV Hawaii-Elephant TV Inc. Phone: 808-878-1770. Technical Facilities: 1000-w TPO, 45.3-kw ERP, 33-ft. above ground, 2340-ft. above sea level, lat. 21° 23' 45", long. 158° 05' 58". Transmitter: Palikea Ridge, 0.25-mi. SE of Palehua. Satellite earth stations: Mark V. Ownership: ETV-Hawaii-Elephant TV Inc. Represented (legal): Arent, Fox, Kintner, Plotkin & Kahn. Personnel: Charlene Weh, General Manager.
- *Honolulu—K62EF**, Paul Tennyson. Technical Facilities: 1000-w TPO, 7.37-kw ERP, 180-ft. above ground, 2214-ft. above sea level, lat. 21° 23' 49", long. 158° 05' 58". Requests modification of CP for change to 111.5-kw ERP, 2350-ft. above sea level, lat. 21° 23' 45", long. 158° 05' 58". Transmitter to Palikea Ridge, near Waipahu. BPTTL-940414NM. Transmitter: Mauna Kapu Ridge, near Honolulu. Ownership: Paul Tennyson.
- *Kailua—K65FC**, Scott Meseck. Technical Facilities: 1000-w TPO, 6.49-kw ERP, 36-ft. above ground, 345-ft. above sea level, lat. 21° 13' 50", long. 157° 45' 10". Transmitter: Ehu Hill, Kailua. Ownership: Scott R. Meseck.
- *Kihel—K63FE**, American Telecasting of Hawaii Inc. Phone: 719-632-5544. Technical Facilities: 100-w TPO, 1.252-kw ERP, 15-ft. above ground, 2854-ft. above sea level, lat. 20° 42' 26", long. 156° 21' 41". Transmitter: Thompson Ranch Rd., Mount Haleakala, Kahului. Ownership: American Telecasting Inc.
- *Kihel—K66EW**, American Telecasting of Hawaii Inc. Phone: 719-632-5544. Technical Facilities: 100-w TPO, 1.252-kw ERP, 14-ft. above ground, 2854-ft. above sea level, lat. 20° 42' 26", long. 156° 21' 41". Transmitter: Thompson Ranch Rd., Mount Haleakala. Ownership: American Telecasting Inc.
- *Lahaina—K25ER**, American Telecasting of Hawaii Inc. Phone: 719-632-5544. Technical Facilities: 100-w TPO, 2.2-kw ERP, 3323-ft. above sea level, lat. 20° 48' 23", long. 156° 52' 01". Transmitter: Waiakeakua Peak, 3-mi. SE of Lanai City. Ownership: American Telecasting Inc.
- *Lahaina—K33DW**, American Telecasting of Hawaii Inc. Phone: 719-634-5544. Technical Facilities: 100-w TPO, 2.2-kw ERP, 3323-ft. above sea level, lat. 20° 48' 23", long. 156° 52' 01". Transmitter: Waiakeakua Peak, 3-mi. SE of Lanai City. Ownership: American Telecasting Inc.
- *Lahaina—K43EA**, American Telecasting of Hawaii Inc. Phone: 719-632-5544. Technical Facilities: 100-w TPO, 2.2-kw ERP, 3323-ft. above sea level, lat. 20° 48' 23", long. 156° 52' 01". Transmitter: Waiakeakua Peak, 3-mi. SE of Lanai City. Ownership: American Telecasting Inc.
- *Lahaina—K54EB**, American Telecasting of Hawaii Inc. Phone: 719-632-5544. Technical Facilities: 100-w TPO, 2.07-kw ERP, 3323-ft. above sea level, lat. 20° 48' 23", long. 156° 52' 01". Transmitter: Waiakeakua Peak, SE of Lanai City. Ownership: American Telecasting Inc.
- *Lanai City—K19DP**, ETV Hawaii-Elephant TV Inc. Phone: 808-878-1770. Technical Facilities: 1000-w TPO, 28.9-kw ERP, 40-ft. above ground, 2240-ft. above sea level, lat. 20° 50' 43", long. 156° 54' 04". Transmitter: 2.3-mi. NE of Lanai City. Ownership: ETV-Hawaii-Elephant TV Inc.
- *Lanai City—K23DW**, ETV Hawaii-Elephant TV Inc. Phone: 808-878-1770. Technical Facilities: 1000-w TPO, 28.8-kw ERP, 40-ft. above ground, 2240-ft. above sea level, lat. 20° 50' 43", long. 156° 54' 04". Transmitter: 2.3-mi. NE of Lanai City. Ownership: ETV-Hawaii-Elephant TV Inc.
- *Lihue—K18EI**, ETV Hawaii-Elephant Television Inc. Phone: 808-878-1770. Technical Facilities: 1000-w TPO, 33.3-kw ERP, 280-ft. above ground, 880-ft. above sea level, lat. 21° 59' 33", long. 159° 24' 24". Transmitter: 2.3-mi. NW of Lihue at KQNG (AM-FM) site. Ownership: ETV-Hawaii-Elephant TV Inc.
- *Paia—K45EA**, C. T. Ryder. Phone: 808-878-1770. Technical Facilities: 1000-w TPO, 23.25-kw ERP, 45-ft. above ground, 9733-ft. above sea level, lat. 20° 42' 33", long. 156° 15' 52". Transmitter: Summit of Mount Haleakala. Ownership: C. T. Ryder.
- *Wailuku—K34DZ**, American Telecasting of Hawaii Inc. Phone: 719-632-5544. Technical Facilities: 100-w TPO, 1.43-kw ERP, 20-ft. above ground, 2861-ft. above sea level, lat. 20° 42' 26", long. 156° 21' 41". Transmitter: Thompson Ranch Rd., Mount Haleakala, Kahului. Ownership: American Telecasting Inc.
- *Wailuku—K51EM**, Polynesian Media. Phone: 808-878-3014. Technical Facilities: 1000-w TPO, 22.41-kw ERP, 60-ft. above ground, 9260-ft. above sea level, lat. 20° 42' 17", long. 156° 16' 35". Transmitter: Near Summit of Mount Haleakala. Ownership: Polynesian Media Ltd.
- *Wailuku—K55GO**, C. T. Ryder. Phone: 808-878-1770. Technical Facilities: 1000-w TPO, 39.22-kw ERP, 45-ft. above ground, 9733-ft. above sea level, lat. 20° 42' 33", long. 156° 15' 52". Transmitter: Summit of Mount Haleakala. Ownership: C. T. Ryder.
- Wailuku—K59EI**, Susan Durch. Phone: 808-244-6049. Studio: 1744 Kaahumanu Ave., Top Floor, Wailuku, HI 96793. Technical Facilities: 100-w TPO, 0.725-kw ERP, 46-ft. above ground, 243-ft. above sea level, lat. 20° 53' 34", long. 156° 29' 52". Requests CP for change to 1000-w TPO, 7.3-kw ERP, 266-ft. above sea level. BPTTL-940414PN. Transmitter: 1744 Kaahumanu. Ownership: Susan Durch.
- Wailuku—K61FE**, Juliet R. Harvey. Phone: 808-877-4990. Technical Facilities: 100-w TPO, 0.725-kw ERP, 23-ft. above ground, 243-ft. above sea level, lat. 20° 53' 34", long. 156° 29' 52". Requests CP for change to 1000-w TPO, 10.1-kw ERP, 828-ft. above sea level, lat. 20° 53' 58", long. 156° 31' 15". Transmitter to 3050 Alaneo Place. BPTTL-JE0415VL. Transmitter: 1744 Kaahumanu. Equipment: Television Technology transmitter; Bogner antenna. Satellite earth stations: Drake receivers. Began Operation: October 29, 1991. Ownership: Juliet R. Harvey. Satellite programming: Keystone.
- Arco—K13VK**, Ambassador Media Corp. Phone: 208-232-6666. Fax: 208-233-6678. Technical Facilities: 10-w TPO, 0.17-kw ERP, 56-ft. above ground, 5358-ft. above sea level, lat. 43° 37' 17", long. 113° 17' 25". Transmitter: Approx. 1.6-mi. NW of Country Rd. & U.S. 20/26 intersection. Equipment: Emcee transmitter; Scala antenna.
- Ashton—K09VD**, Ambassador Media Corp. Phone: 208-232-6666. Fax: 208-233-6678. Technical Facilities: 10-w TPO, 0.15-kw ERP, 60-ft. above ground, 5305-ft. above sea level, lat. 44° 03' 59", long. 111° 27' 31". Transmitter: Approx. 0.43-mi. S of intersection of Rtes. 32 & 47. Equipment: Emcee transmitter; Scala antenna. Ownership: Ambassador Media Corp. Note: Operating as a translator.
- Blackfoot—K13VI**, Ambassador Media Corp. Phone: 208-232-6666. Fax: 208-233-6678. Technical Facilities: 10-w TPO, 0.085-kw ERP, 49-ft. above ground, 4531-ft. above sea level, lat. 43° 11' 54", long. 112° 21' 22". Transmitter: Near corner of Jensen Grove & Parkway Dr., Blackfoot. Equipment: Emcee transmitter; Scala antenna. Ownership: Ambassador Media Corp. Note: Operating as a translator.
- Boise—K10MY**, Women's LPTV Network. Phone: 605-335-1136. Technical Facilities: 10-w TPO, 0.19-kw ERP, 30-ft. above ground, 3025-ft. above sea level, lat. 43° 35' 10", long. 116° 16' 06". Transmitter: 1976 Century Way. Ownership: Women's LPTV Network.
- *Boise—K14IP**, Jose Rodriguez. Technical Facilities: 2000-w TPO, 53.9-kw ERP, 7110-ft. above sea level, lat. 43° 45' 18", long. 116° 05' 52". Transmitter: 10.75-mi. NE of Boise. Ownership: Jose Rodriguez.
- Boise—K22DX**, Hope Bcstg. Corp. Technical Facilities: 1000-w TPO, 23.2-kw ERP, 135-ft. above ground, 7175-ft. above sea level, lat. 43° 45' 18", long. 116° 05' 52". Transmitter: Deer Point community antenna site. Ownership: Hope Broadcasting Corp.
- *Boise—K39EA**, Paul John Crane Sr. Technical Facilities: 100-w TPO, 1.0455-kw ERP, 151-ft. above ground, 7132-ft. above sea level, lat. 43° 45' 16", long. 116° 05' 56". Transmitter: 10-mi. NNE of Boise on Deer Point. Ownership: Paul John Crane Sr.
- Boise—K43BE**, Ken Jacobsen. Phone: 605-335-1136. Technical Facilities: 1000-w TPO, 27.4-kw ERP, 20-ft. above ground, 3684-ft. above sea level, lat. 43° 35' 54", long. 116° 09' 00". Transmitter: Table Rock, 1-mi. E of Boise. Ownership: Kentel.
- Boise—K47BE**, Trinity Bcstg. Network Inc. Phone: 714-832-2950. Technical Facilities: 900-w TPO, 7-kw ERP, 49-ft. above ground, 3740-ft. above sea level, lat. 43° 35' 41", long. 116° 08' 39". Transmitter: Table Rock, approx. 1-mi. E of Boise. Began Operation: December 14, 1988. Ownership: Trinity Broadcasting Network Inc. Satellite programming: Trinity Bcstg. Network.

Idaho—Low Power TV Stations

- *Boise—K56FQ**, Brewer Family Trust. Phone: 818-342-1290. Technical Facilities: 100-w TPO, 1.045-kw ERP, 151-ft. above ground, 7132-ft. above sea level, lat. 43° 45' 16", long. 116° 05' 56". Transmitter: 10.7-mi. NNE of Deer Point. Ownership: Brewer Family Trust.
- *Boise—K60FH**, Robert E. & Rosalie T. Dettle. Phone: 408-426-7222. Technical Facilities: 100-w TPO, 1.045-kw ERP, 151-ft. above ground, 7132-ft. above sea level, lat. 43° 45' 16", long. 116° 05' 56". Transmitter: 10.7-mi. NNE of Deer Point. Ownership: Robert E. & Rosalie T. Dettle.
- *Boise—K64EJ**, Joe C. Maples. Phone: 503-665-5352. Technical Facilities: 100-w TPO, 1.0455-kw ERP, 151-ft. above ground, 7132-ft. above sea level, lat. 43° 45' 16", long. 116° 05' 56". Transmitter: 10-mi. NNE of Boise on Deer Point. Ownership: Joe C. Maples.
- *Boise—K66EV**, Phillip A. Card. Phone: 315-735-8469. Technical Facilities: 100-w TPO, 1.045-kw ERP, 151-ft. above ground, 7132-ft. above sea level, lat. 43° 45' 16", long. 116° 05' 56". Transmitter: Approx. 10-mi. NNE of Boise on Deer Point. Ownership: Phillip A. Card.
- *Boise—K68EJ**, Yossi Z. Eichenbaum. Phone: 310-470-7002. Fax: 310-441-2838. Technical Facilities: 100-w TPO, 1.045-kw ERP, 151-ft. above ground, 7132-ft. above sea level, lat. 43° 45' 16", long. 116° 05' 56". Transmitter: Approx. 10-mi. NNE of Boise on Deer Point.
- *Boise-Nampa-Caldwell—K33DT**, Brian A. Gould. Technical Facilities: 2000-w TPO, 48.31-kw ERP, 7149-ft. above sea level, lat. 43° 45' 18", long. 116° 05' 52". Transmitter: Deer Point, Shafer Butte, Boise. Ownership: Brian A. Gould.
- Burley—K07UL**, Ambassador Media Corp. Phone: 208-232-6666. Fax: 208-233-6678. Technical Facilities: 10-w TPO, 0.174-kw ERP, 56-ft. above ground, 4206-ft. above sea level, lat. 42° 32' 38", long. 113° 48' 00". Transmitter: Near intersection of 8th St. & Yale Ave., Burley. Ownership: Ambassador Media Corp. Note: Operating as a translator.
- Challis—K040H**, Ambassador Media Corp. Phone: 208-232-6666. Fax: 208-233-6678. Technical Facilities: 10-w TPO, 0.098-kw ERP, 8461-ft. above sea level, lat. 44° 14' 02", long. 113° 57' 23". Transmitter: Willow Creek Summit, N of Dick-ey. Ownership: Ambassador Media Corp. Note: Operating as a translator.
- Challis—K08KU**, Ambassador Media Corp. Phone: 208-232-6666. Fax: 208-233-6678. Technical Facilities: 10-w TPO, 0.075-kw ERP, 20-ft. above ground, 5102-ft. above sea level, lat. 44° 30' 50", long. 114° 09' 24". Transmitter: 3.5-mi. ENE of center of Challis, 0.9-mi. SE of Beardley Hot Springs. Ownership: Ambassador Media Corp. Note: Operating as a translator.
- *Cocolalla—K13WQ**, Spokane School District No. 81. Technical Facilities: 1-w TPO, 0.003-kw ERP, 298-ft. above ground, 4498-ft. above sea level, lat. 48° 05' 37", long. 116° 33' 03". Transmitter: 3.5-mi. SE of Cocolalla. Ownership: Spokane School District No. 81.
- Coeur d'Alene—K18DT**, KHQ Inc. Phone: 509-448-6000. Fax: 509-448-4694. Studio: 4202 S. Regal St., Spokane, WA 99212. Technical Facilities: 1000-w TPO, 27.03-kw ERP, 4190-ft. above sea level, lat. 47° 43' 54", long. 116° 43' 47". Transmitter: W. Canfield Butte, 0.9-mi. NE of Dalton Gardens. Equipment: Television Technology transmitter; Dielectric antenna. Began Operation: June 6, 1993. Ownership: KHQ Inc. Satellite programming: NBC. Represented (sales): Katz Television. Represented (engineering): Cohen, Dippell & Everist, P.C. Represented (legal): Wiley, Rein & Fielding. Personnel: Lon Lee, General Manager; William Storms, Sales Manager; Don Carmichael, Chief Engineer. Note: Operating as a translator.
- *Coeur d'Alene—K20EM**, Spokane Television Inc. Phone: 509-324-4000. Technical Facilities: 1000-w TPO, 7.2-kw ERP, 75-ft. above ground, 4150-ft. above sea level, lat. 47° 34' 54", long. 116° 43' 47". Transmitter: W. Canfield Butte, 3.5-mi. NE of Coeur d'Alene. Equipment: TTC transmitter; Scala antenna. Ownership: Spokane Television Inc. Note: Operating as a translator.
- Driggs—K09UZ**, Ambassador Media Corp. Phone: 208-232-6666. Fax: 208-233-6678. Technical Facilities: 10-w TPO, 0.077-kw ERP, 26-ft. above ground, 9823-ft. above sea level, lat. 43° 47' 18", long. 110° 56' 02". Transmitter: Grand Targhee Ski Resort, 8.9-mi. E of Driggs. Equipment: Emcee transmitter; Scala antenna. Ownership: Ambassador Media Corp. Note: Operating as a translator.
- Firth-Basalt—K120E**, Ambassador Media Corp. Phone: 208-232-6666. Fax: 208-233-6678. Technical Facilities: 10-w TPO, 0.043-kw ERP, 60-ft. above ground, 4711-ft. above sea level, lat. 43° 18' 46", long. 112° 11' 08". Transmitter: River Rd. approx. 0.46-mi. NW of the intersection with Yellowstone Hwy. Equipment: Emcee transmitter; Scala antenna. Ownership: Ambassador Media Corp. Note: Operating as a translator.
- *Hailey—K18EE**, Ida Tours Inc. Technical Facilities: 100-w TPO, 1.254-kw ERP, 5518-ft. above sea level, lat. 43° 33' 27", long. 114° 19' 45". Transmitter: U.S. Hwy. 93, 2.5-mi. N of Hailey. Ownership: Ida Tours Inc.
- Idaho Falls—K12NZ**, Ambassador Media Corp. Phone: 208-232-6666. Fax: 208-233-6678. Technical Facilities: 10-w TPO, 0.226-kw ERP, 65-ft. above ground, 4803-ft. above sea level, lat. 43° 29' 50", long. 112° 03' 42". Transmitter: 1594 W. Broadway. Ownership: Ambassador Media Corp. Note: Operating as a translator.
- Jerome—K08KV**, Ambassador Media Corp. Phone: 208-232-6666. Fax: 208-233-6678. Technical Facilities: 10-w TPO, 0.151-kw ERP, 56-ft. above ground, 3865-ft. above sea level, lat. 42° 43' 55", long. 114° 30' 06". Transmitter: N side of 8th Ave., Jerome. Ownership: Ambassador Media Corp. Note: Operating as a translator.
- *Ketchum—K20EB**, Ida Tours Inc. Technical Facilities: 20-w TPO, 0.143-kw ERP, 8671-ft. above sea level, lat. 43° 38' 36", long. 114° 23' 49". Transmitter: Seattle Ridge, 3.1-mi. from Ketchum. Ownership: Ida Tours Inc.
- Lewiston-Clarkston, WA—K47BW**, Salmon River Communications L. P. Technical Facilities: 100-w TPO, 2.58-kw ERP, 20-ft. above ground, 2870-ft. above sea level, lat. 46° 27' 04", long. 117° 02' 47". Transmitter: 2.5-mi. N of Clarkston. Ownership: Salmon River Communications Inc. Note: Operating as a translator.
- *McCall—K27DX**, Sawtooth Communications. Technical Facilities: 100-w TPO, 1.93-kw ERP, 26-ft. above ground, 7385-ft. above sea level, lat. 45° 00' 38", long. 116° 07' 53". Transmitter: Brundate Mountain, N of McCall. Ownership: Sawtooth Communications.
- Paul—K04NO**, Ambassador Media Corp. Phone: 208-232-6666. Fax: 208-233-6678. Technical Facilities: 10-w TPO, 0.082-kw ERP, 56-ft. above ground, 4203-ft. above sea level, lat. 42° 36' 20", long. 113° 47' 35". Transmitter: N side of Rte. 25, approx. 0.25-mi. W of 4th St. Ownership: Ambassador Media Corp. Note: Operating as a translator.
- Pocatello—K120A**, Ambassador Media Corp. Phone: 208-232-6666. Fax: 208-233-6678. Technical Facilities: 10-w TPO, 0.043-kw ERP, 28-ft. above ground, 4688-ft. above sea level, lat. 42° 50' 52", long. 112° 26' 24". Transmitter: 0.5-mi. S of the intersection of Main St. & Arthur Ave. Ownership: Ambassador Media Corp. Note: Operating as a translator.
- *Pocatello—K15DG**, Trinity Bcstg. Network Inc. Phone: 714-832-2950. Technical Facilities: 814-w TPO, 8.5-kw ERP, 43-ft. above ground, 7320-ft. above sea level, lat. 42° 48' 33", long. 112° 29' 07". Transmitter: Kinport Mountain, approx. 3.7-mi. SW of Pocatello. Ownership: Trinity Broadcasting Network Inc.
- Rupert—K02NO**, Ambassador Media Corp. Phone: 208-232-6666. Fax: 208-233-6678. Technical Facilities: 10-w TPO, 0.09-kw ERP, 60-ft. above ground, 4290-ft. above sea level, lat. 42° 37' 22", long. 113° 41' 14". Transmitter: W of County Rte. 100, approx. 0.2-mi. N of intersection with 8th St. Ownership: Ambassador Media Corp. Note: Operating as a translator.
- Sandpoint—K20BZ**, Salmon River Communications Inc. Phone: 509-448-2828. Fax: 509-448-3815. Technical Facilities: 100-w TPO, 0.8-kw ERP, lat. 48° 19' 53", long. 116° 41' 34". Transmitter: Atop Bald Mountain, Sandpoint. Equipment: Television Technology transmitter; Scala antenna. Ownership: Salmon River Communications. Represented (sales): Petry Television Inc. Represented (legal): Gardner, Carton & Douglas. Personnel: Bob Hamacher, General Manager; John Rowland, Sales Manager. Note: Operating as a translator.
- Sandpoint—K48DX**, KHQ Inc. Phone: 509-448-6000. Fax: 509-448-4694. Technical Facilities: 100-w TPO, 0.607-kw ERP, 50-ft. above ground, 6243-ft. above sea level, lat. 48° 19' 54", long. 116° 41' 35". Transmitter: Bald Mountain 7.5-mi. NW of Sandpoint. Equipment: Emcee transmitter; Scala antenna. Began Operation: June 11, 1992. Ownership: KHQ Inc. Satellite programming: NBC. Represented (sales): Katz Television. Represented (engineering): Cohen, Dippell & Everist, P.C. Represented (legal): Wiley, Rein & Fielding. Personnel: Lon Lee, General Manager; William Storms, Sales Manager; Don Carmichael, Chief Engineer. Note: Operating as a translator.
- Shelley—K13VJ**, Ambassador Media Corp. Phone: 208-232-6666. Fax: 208-233-6678. Technical Facilities: 10-w TPO, 0.054-kw ERP, 56-ft. above ground, 1426-ft. above sea level, lat. 43° 22' 47", long. 112° 07' 59". Transmitter: Hanson Ave. & Pine St., Shelley. Equipment: Emcee transmitter; Scala antenna. Ownership: Ambassador Media Corp. Note: Operating as a translator.
- St. Anthony—K120B**, Ambassador Media Corp. Phone: 208-232-6666. Fax: 208-233-6678. Technical Facilities: 10-w TPO, 0.03-kw ERP, 56-ft. above ground, 5016-ft. above sea level, lat. 43° 57' 30", long. 111° 41' 18". Transmitter: S Corner of W. 8th & S. 5th Sts. Equipment: Emcee transmitter; Scala antenna. Ownership: Ambassador Media Corp. Note: Operating as a translator.
- Twin Falls—K05IX**, Ambassador Media Corp. Phone: 208-232-6666. Fax: 208-233-6678. Technical Facilities: 10-w TPO, 0.08-kw ERP, 49-ft. above ground, 3681-ft. above sea level, lat. 42° 35' 35", long. 114° 28' 17". Requests modification of CP for change to 60-ft. above ground, 3679-ft. above sea level. BMDTVL-8804121B. Transmitter: N side of Poleline Rd., approx. 0.6-mi. W of the intersection with Blue Lakes Blvd. Ownership: Ambassador Media Corp. Note: Operating as a translator.

Low Power TV Stations—Idaho

Twin Falls—K25EV, Trinity Bcstg. Network Inc.
 Technical Facilities: 1000-w TPO, 11.1-kw ERP, 282-ft. above ground, 4449-ft. above sea level, lat. 42° 43' 54", long. 114° 25' 04".
 Transmitter: Side of KZRT(FM) tower, Flat Top Butte.
 Began Operation: June 7, 1994.
 Ownership: Trinity Broadcasting Network Inc.

Twin Falls—K38AS, King Broadcasting Co. Phones: 208-375-7277; 208-734-6064. Fax: 208-378-1762.
 Studio: 5407 Fairview Ave., Boise, ID.
 Technical Facilities: 1000-w TPO, 8.15-kw ERP, 206-ft. above ground, 4466-ft. above sea level, lat. 42° 43' 48", long. 114° 25' 06".
 Transmitter: Flat Top Butte, 5-mi. E of Jerome, ID.
 Equipment: ITS transmitter; Scala antenna.
 Began Operation: July 1, 1986.
 Ownership: Providence Journal Broadcasting Corp.
 Represented (sales): Blair Television.
 Represented (legal): Covington & Burling.
 Personnel: Robert E. Krueger, General Manager; John Lewis, Sales; Jim Boyd, Local Sales; Peter Hoekzema, Chief Engineer.
 Note: Operating as a translator.

***Twin Falls—K41DQ**, Response Bcstg. Co.
 Technical Facilities: 1000-w TPO, 22-kw ERP, 344-ft. above ground, 4606-ft. above sea level, lat. 41° 43' 54", long. 114° 25' 04".
 Transmitter: Flat Top Butte, 3.24-mi. E of Jerome.
 Ownership: Response Bcstg. Corp.

Illinois

***Alton—W57BS**, Liberty Foundation Inc.
 Phone: 618-463-5757.
 Technical Facilities: 1000-w TPO, 6.7-kw ERP, 187-ft. above ground, 692-ft. above sea level, lat. 38° 55' 12", long. 90° 06' 18".
 Transmitter: 3401 Fosterburg Rd., Alton.
 Ownership: Liberty Foundation Inc.

***Arlington Heights—W17BD**, Thrash Bcstg. Co. Inc.
 Technical Facilities: 1000-w TPO, 12.26-kw ERP, 341-ft. above ground, 981-ft. above sea level, lat. 42° 07' 50", long. 87° 58' 59".
 Transmitter: 120 W. University Dr., Wheeling.
 Ownership: Thrash Broadcasting Co. Inc.

***Aurora—W24AJ**, Channel America LPTV License Subsidiary Inc.
 Technical Facilities: 7.8-kw ERP, lat. 41° 45' 29", long. 88° 18' 55".
 Ownership: Channel America LPTV License Subsidiary Inc.

Bloomington—W64BK, All American TV Inc. Phone: 909-599-9499. Fax: 909-599-1086.
 Studio: 420 E. Stevenson Rd., Ottawa, IL 61350.
 Technical Facilities: 1000-w TPO, 7.04-kw ERP, 400-ft. above ground, 1191-ft. above sea level, lat. 40° 28' 59", long. 88° 59' 43".
 Transmitter: 2018 Ireland Grove Rd., Bloomington, IL.
 Ownership: All American Network Inc.
 Satellite programming: Trinity Bcstg. Network.
 Personnel: T. Roger Crawford, General Manager; Bob Riggs, Chief Engineer.
 Note: Operating as a translator.

Blue Island—W54AP, Catholic Views Broadcasts Inc. Phone: 708-479-1188.
 Studio: 19418 S. 97th Ave., Mokena, IL 60448.
 Technical Facilities: 805-w TPO, 21-kw ERP, 390-ft. above ground, 1099-ft. above sea level, lat. 41° 32' 11", long. 87° 51' 17".
 Transmitter: 19418 S. 97th Ave., Arbury Hills.
 Equipment: Acrodyne transmitter; Andrew antenna.
 Began Operation: January 1, 1992.
 Ownership: Catholic Views Broadcasts Inc.

***Champaign—W21BE**, Three Angels Bcstg. Network Inc. Phone: 618-627-4651. Fax: 618-627-2726.
 Studio: State Rte. 34, Thompsonville, IL 62890.
 Technical Facilities: 1000-w TPO, 14.98-kw ERP, 1168-ft. above sea level, lat. 40° 10' 10", long. 88° 17' 56".
 Transmitter: 400-ft. S of intersection on County Rd. 900.
 Equipment: Acrodyne transmitter; Jampro antenna.
 Satellite earth stations: DH Satellite, 3-meter; M/A-Com receivers.
 Scheduled to begin operation: October 15, 1994.
 Ownership: Three Angels Broadcasting Network Inc.
 Personnel: Moses Primo, General Manager; Clarence Larson, Chief Engineer; Linda Shelton, Program Director.

Champaign—W34AY, Trinity Bcstg. Network Inc.
 Technical Facilities: 1000-w TPO, 8.2-kw ERP, 400-ft. above ground, 1089-ft. above sea level, lat. 40° 09' 09", long. 88° 06' 56".
 Requests CP for change to 18.2-kw ERP.
 BPTL-JE0415WP.
 Transmitter: On site of existing WBGL(FM) tower.
 Began Operation: June 2, 1990.
 Ownership: Trinity Broadcasting Network Inc.
 Satellite programming: Trinity Bcstg. Network.

Champaign—W39BH, North Central LPTV Inc. Phone: 813-573-0339.
 Technical Facilities: 1000-w TPO, 12.5-kw ERP, 248-ft. above ground, 979-ft. above sea level, lat. 40° 06' 34", long. 88° 14' 06".
 Transmitter: 302 E. John St.
 Ownership: North Central LPTV Inc.

***Champaign—W69CX**, Specchio Developers Ltd.
 Technical Facilities: 1000-w TPO, 16.6-kw ERP, 338-ft. above ground, 1188-ft. above sea level, lat. 40° 10' 51", long. 88° 19' 04".
 Transmitter: 6-mi. NW of Champaign.
 Ownership: Specchio Developers Ltd.

***Champaign-Urbana—W52BR**, Specchio Developers Ltd.
 Technical Facilities: 1000-w TPO, 29-kw ERP, 1188-ft. above sea level, lat. 40° 10' 51", long. 88° 19' 04".
 Transmitter: NW of city.
 Ownership: Specchio Developers Ltd.

***Champaign-Urbana—W63BX**, Specchio Developers Ltd.
 Technical Facilities: 1000-w TPO, 17.14-kw ERP, 1188-ft. above sea level, lat. 40° 10' 51", long. 88° 19' 04".

Transmitter: NW of Champaign.
 Ownership: Specchio Developers Ltd.

Chicago—W04CK, KM Communications Inc. Phone: 708-674-0864. Fax: 708-674-9188.
 Technical Facilities: 7.5-w TPO, 0.0158-kw ERP, 479-ft. above ground, 1093-ft. above sea level, lat. 41° 56' 18", long. 87° 45' 05".
 Requests CP for change to Ch. 28, 2000-w TPO, 47.3-kw ERP, 1837-ft. above sea level.
 BPTL-940413FY.
 Transmitter: 4949 Belmont Ave., Chicago.
 Equipment: TTC transmitter; Scala antenna.
 Began Operation: September 1, 1990.
 Ownership: KM Communications Inc.
 Satellite programming: The Box.
 Advertising: No.
 Personnel: K. C. Bae, General Manager; Stan Byers, Chief Engineer.

Chicago—W13BE, KM Communications Inc. Phone: 708-674-0864. Fax: 708-674-9188.
 Technical Facilities: 60-w TPO, 0.22-kw ERP, 400-ft. above ground, 1014-ft. above sea level, lat. 41° 56' 18", long. 87° 45' 05".
 Requests CP for change to 10-w TPO, 0.4-kw ERP, 1187-ft. above ground, 1780-ft. above sea level, lat. 41° 53' 56", long. 87° 37' 23".
 BPTL-940413FX.
 Transmitter: 4949 W. Belmont Ave.
 Equipment: Acrodyne transmitter; Scala antenna.
 Ownership: KM Communications Inc.
 Personnel: Stuart Mackie, General Manager.

Chicago—W23AT, Weigel Bcstg. Co.
 Technical Facilities: 700-w TPO, 12.3-kw ERP, 1709-ft. above ground, 2149-ft. above sea level, lat. 41° 52' 44", long. 87° 38' 10".
 Transmitter: Sears Tower, 233 S. Walker Dr.
 Ownership: Weigel Broadcasting Co.

Effingham—W41BL, Lightning Bcstg. Co.
 Phones: 618-829-5507; 217-844-3318.
 Technical Facilities: 1000-w TPO, 20.1-kw ERP, 922-ft. above sea level, lat. 39° 13' 19", long. 88° 30' 32".
 Transmitter: 0.6-mi. NW of U.S. Rte. 45, near Sigel.
 Satellite earth stations: Uniden receivers.
 Ownership: Lightning Broadcasting Co.
 Personnel: R. Richard Tribble Jr., General Manager.

***Elgin—W30AW**, Trinity Bcstg. Network Inc.
 Technical Facilities: 100-w TPO, 0.519-kw ERP, 276-ft. above ground, 1194-ft. above sea level, lat. 42° 06' 20", long. 88° 22' 46".
 Requests modification of CP for change to Ch. 29, 1000-w TPO, 15.7-kw ERP, 1355-ft. above sea level, lat. 42° 01' 14", long. 88° 22' 58". Transmitter to intersection of Walter & Nestler Rds., near Elgin. BPTL-930402ZJ.
 Transmitter: Rtes. 90 & 72, Gilberts.
 Ownership: Trinity Broadcasting Network Inc.

Flora—W24BP, H & R Communications Inc. Phone: 618-662-8331. Fax: 618-662-2407.
 Studio: 12th & N. Olive, Flora, IL 62839.
 Technical Facilities: 1000-w TPO, 9.594-kw ERP, 319-ft. above ground, 837-ft. above sea level, lat. 38° 39' 55", long. 88° 21' 16".
 Transmitter: Rural Rte. 2, Clay City.
 Equipment: ITS transmitter; Andrew antenna.
 Began Operation: June 1, 1993.
 Ownership: H & R Communications Inc.

Satellite programming: American Independent Network.
 Personnel: Randy Poole, General Manager; Brenda Miller, Sales Manager; Frank Hertel, Chief Engineer.

Johnson City—W17AZ, Three Angels Bcstg. Network Inc. Phone: 618-627-4651. Fax: 618-627-2726.
 Studio: State Rte. 34, Thompsonville, IL 62890.
 Technical Facilities: 1000-w TPO, 12.7-kw ERP, 466-ft. above ground, 909-ft. above sea level, lat. 37° 50' 43", long. 88° 55' 46".
 Transmitter: 0.6-mi. E of State Rte. 37, 2-mi. N of Johnson City.
 Equipment: Acrodyne transmitter; Jampro antenna.
 Satellite earth stations: Scientific-Atlanta, 2.5-meter; Uniden receivers.
 Began Operation: May 1, 1991.
 Ownership: Three Angels Broadcasting Network Inc.
 Personnel: Moses Primo, General Manager; Clarence Larson, Chief Engineer; Linda Shelton, Program Director.

La Salle/Oglesby—W51AF, Christian Communications of Chicagoland Inc. Phone: 312-977-3838.
 Technical Facilities: 1000-w TPO, 18.2-kw ERP, 400-ft. above ground, 1050-ft. above sea level, lat. 41° 14' 00", long. 89° 02' 30".
 Transmitter: 1.5-mi. NNE of Tonica, IL.
 Began Operation: February 1, 1984.
 Ownership: Christian Communications of Chicagoland Inc.
 Advertising: Yes.
 Represented (legal): Fisher, Wayland, Cooper & Leader.
 Personnel: See WCFC-TV, Chicago, IL.
 Note: Operating as a translator.

***Lacon—W16AZ**, Peoria Satellite Radio Corp. Phone: 309-688-8022.
 Technical Facilities: 1000-w TPO, 20-kw ERP, 246-ft. above ground, 945-ft. above sea level, lat. 40° 49' 48", long. 89° 29' 54".
 Transmitter: Hodge Pony Farm, Zimmerman Rd., Spring Bay.
 Ownership: Peoria Satellite Radio Corp.

***Lincoln—W07CW**, L & M Bcstg. Co. Inc.
 Technical Facilities: 1000-w TPO, 0.0289-kw ERP, 787-ft. above sea level, lat. 40° 08' 30", long. 89° 23' 07".
 Transmitter: 800 S. Postville Rd.
 Ownership: L & M Bcstg. Co. Inc.

***Lincoln—W09CA**, L & M Bcstg. Co. Inc.
 Technical Facilities: 10-w TPO, 0.0287-kw ERP, 787-ft. above sea level, lat. 40° 08' 30", long. 89° 23' 07".
 Transmitter: 800 S. Postville Rd.
 Ownership: L & M Bcstg. Co. Inc.

Mount Carmel—W12CJ, Starlight Television Corp. Phone: 618-262-4102. Fax: 618-262-4103.
 Studio: 606 Market St., Mount Carmel, IL 62863.
 Technical Facilities: 10-w TPO, 0.048-kw ERP, 112-ft. above ground, 541-ft. above sea level, lat. 38° 24' 44", long. 87° 45' 46".
 Holds CP for change to 0.0374-kw ERP.
 BPTL-920205JD.
 Transmitter: 606 Market St., Mount Carmel.
 Equipment: TTC transmitter; Scala antenna.
 Satellite earth stations: Jerrold, 3-meter; Uniden, 3-meter; Jerrold, Chapparral receivers.
 Began Operation: November 25, 1991.

Indiana—Low Power TV Stations

Ownership: Startlight Television Corp.
Satellite programming: American Independent Network.
Personnel: Scott Allen, General Manager; Kevin Madden, Sales Manager; Frank Hertel, Engineer; Robert Effland, Engineer.

Palatine—W36AO, Trinity Bcstg. Network Inc.
Technical Facilities: 1000-w TPO, 18.5-kw ERP, 141-ft. above ground, 876-ft. above sea level, lat. 42° 06' 12", long. 88° 01' 24". Holds CP for change to 6.7-kw ERP, 2146-ft. above sea level, lat. 41° 25' 44", long. 87° 38' 10". Transmitter to Sears Tower, 233 S. Wacker Dr., Chicago. BPTTL-930402H8.
Requests modification of CP for change to 5.9-kw ERP, 2087-ft. above sea level. BPTTL-940819IB.
Transmitter: Intersection of Rohlwing Rd. & NW Hwy.
Ownership: Trinity Broadcasting Network Inc.

***Peoria—W38BV, Specchio Developers Ltd.**
Technical Facilities: 1000-w TPO, 24.3-kw ERP, 176-ft. above ground, 686-ft. above sea level, lat. 40° 41' 43", long. 89° 35' 10".
Transmitter: 500 Hamilton Blvd.
Ownership: Specchio Developers Ltd.

***Peoria—W54CA, Specchio Developers Ltd.**
Technical Facilities: 1000-w TPO, 24.1-kw ERP, 176-ft. above ground, 686-ft. above sea level, lat. 40° 41' 43", long. 89° 35' 10".
Transmitter: 500 Hamilton Blvd.
Ownership: Specchio Developers Ltd.

***Peoria—W67CW, M. C. Productions.**
Phone: 309-673-7511.
Technical Facilities: 100-w TPO, 1.14-kw ERP, 141-ft. above ground, 745-ft. above sea level, lat. 40° 41' 57", long. 89° 36' 04".
Transmitter: 500 W. Main St.
Ownership: M.C. Productions.

Plano—W30AL, WFXV-TV Inc. **Phone:** 708-552-3030. **Fax:** 708-552-9300.
Studio: 1 Broadcast Center, Plano, IL 60545.
Technical Facilities: 1000-w TPO, 20.6-kw ERP, 475-ft. above ground, 1106-ft. above sea level, lat. 41° 39' 55", long. 88° 34' 34".
Transmitter: 2-mi. W of Plano.
Began Operation: October 1, 1990.
Ownership: WFXV-TV Inc.
Represented (legal): Miller & Fields.

***Princeton—W21BA, WZOE Inc.** **Phone:** 815-875-8014.
Studio: Broadcast Center, Princeton, IL 61356.
Technical Facilities: 1000-w TPO, 12.3-kw ERP, 482-ft. above ground, 1184-ft. above sea level, lat. 41° 21' 08", long. 89° 28' 05".
Transmitter: 0.86-mi. S of intersection of Main & Thompson Sts., Princeton.
Ownership: WZOE Inc.

***Princeton—W55BW, WZOE Inc.** **Phone:** 815-875-8014.
Studio: Broadcast Center, Princeton, IL 61356.
Technical Facilities: 1000-w TPO, 24.3-kw ERP, 482-ft. above ground, 1184-ft. above sea level, lat. 41° 21' 08", long. 89° 28' 05".
Transmitter: 0.86-mi. S of intersection of Main & Thompson Sts., Princeton.
Ownership: WZOE Inc.

***Quincy—W40AX, Three Angels Bcstg. Network, Inc.** **Phone:** 618-627-4651. **Fax:** 618-627-2726.
Studio: State Rte. 34, Thompsonville, IL 62890.

Technical Facilities: 1000-w TPO, 21.4-kw ERP, 1339-ft. above sea level, lat. 39° 58' 18", long. 91° 19' 42".
Transmitter: NE of Quincy.
Equipment: Acrodyne transmitter; Jampro antenna.
Satellite earth stations: DH Satellite, 3.0-meter. W/A-Com receivers.
Ownership: Three Angels Broadcasting Network Inc.
Personnel: Moses Primo, General Manager; Clarence Larson, Chief Engineer; Linda Shelton, Program Director.

Robinson—W57AO, Full Gospel Business Men's Fellowship International.
Technical Facilities: 1000-w TPO, 9.3-kw ERP, 308-ft. above ground, 860-ft. above sea level, lat. 39° 06' 58", long. 87° 48' 29".
Transmitter: 2-mi. SSE of Annapolis.
Ownership: Full Gospel Business Men's Fellowship International.
Note: Operating as a translator.

Rockford—K62BU, All American TV Inc.
Technical Facilities: 5.1-kw ERP, lat. 42° 16' 02", long. 89° 04' 12".
Ownership: All American Network Inc.
Note: Operating as a translator.

Rockford—W08CM, Blackhawk Broadcasting Corp. **Phone:** 815-987-3970. **Fax:** 815-987-3975.
Studio: 721 E. State St., Rockford, IL 61104.
Technical Facilities: 10-w TPO, 0.16-kw ERP, 174-ft. above ground, 984-ft. above sea level, lat. 42° 15' 51", long. 89° 01' 55".
Transmitter: 4249 E. State St.
Equipment: Television Technology transmitter; Scala & Omni antennas.
Satellite earth stations: Chapparral, 3.5-meter.
Began Operation: October 1, 1990.
Ownership: Blackhawk Broadcasting Corp.
Satellite programming: FamilyNet; HomeNet.
Advertising: Yes. Rates: \$18.00/30 Sec. Program length advertising: \$45.00-\$75.00.
Represented (legal): Miller & Fields.
Personnel: Joe Musser, President & General Manager; Roy Stype, Chief Engineer.

Rockford—W33AR, Weigel Bcstg. Co. **Phone:** 312-663-0260. **Fax:** 312-663-0585.
Technical Facilities: 1000-w TPO, 5.36-kw ERP, 499-ft. above ground, 1345-ft. above sea level, lat. 42° 16' 02", long. 89° 04' 12".
Transmitter: 2523 N. Meridian Rd.
Ownership: Weigel Broadcasting Co.
Note: Operating as a translator.

Rockford—W45AJ, KATY Communications Inc. **Phone:** 708-297-3700. **Fax:** 708-299-2080.
Studio: 6110 Broadcast Parkway, Loves Park, IL 61111.
Technical Facilities: 1000-w TPO, 11.1-kw ERP, 180-ft. above ground, 1030-ft. above sea level, lat. 42° 19' 33", long. 88° 59' 48". Holds CP for change to 12.5-kw ERP. BPTTL-910430AK.
Transmitter: 0.5-mi. N of Collins Rd., E of Mulford Rd., Loves Park.
Equipment: Acrodyne transmitter; Cable Wave antenna.
Began Operation: August 1, 1990.
Ownership: TV 45/KATY Communications Inc.
Satellite programming: Channel America.
Advertising: Yes. Rates: \$30.00/30 Sec.; \$45.00/Min.
Represented (legal): Sidley & Austin.
Personnel: Barry Carroll, President; Todd Hauser, Chief Engineer.

Rockford—W68BR, Christian Communications of Chicagoland Inc. **Phone:** 312-433-3838. **Fax:** 312-433-3839.
Studio: See WCFC-TV, Chicago, IL.
Technical Facilities: 1000-w TPO, 8.58-kw ERP, 193-ft. above ground, 928-ft. above sea level, lat. 42° 16' 02", long. 89° 05' 46".
Transmitter: 417 S. Main St., Rockford, IL.
Equipment: Emcee transmitter; Bogner antenna.
Satellite earth stations: Simulsat, 5-meter.
Ownership: Christian Communications of Chicagoland Inc.
Satellite programming: FamilyNet.
Advertising: Yes. Rates: \$120.00/30 Sec.
Represented (legal): Fisher, Wayland, Cooper & Leader.
Personnel: Kevin San Hamel, Sales; Norman L. Block, Chief Engineer.
Note: Operating as a translator.

Salem—W28AI, Salem Bcstg. Co.
Technical Facilities: 1000-w TPO, 12.6-kw ERP, 417-ft. above ground, 961-ft. above sea level, lat. 38° 33' 45", long. 88° 59' 57".
Transmitter: 5.3-mi. SW of city center, 0.74-mi. W of Interstate 57, Salem.
Ownership: Salem Broadcasting Co.

***Schaumburg—W18AU, Bumett Bcstg. Corp.**
Technical Facilities: 196-w TPO, 1.4-kw ERP, 217-ft. above ground, 974-ft. above sea level, lat. 42° 03' 46", long. 88° 04' 39".
Transmitter: Chatham Centre NW, 1901 N. Roselle Rd., Schaumburg.
Ownership: Bumett Broadcasting Corp.

Springfield—W28BE, The Marian Center. **Phone:** 217-523-0907.
Studio: 700 E. Adams, Room 2104A, Springfield, IL.
Technical Facilities: 1000-w TPO, 0.301-kw ERP, 381-ft. above ground, 978-ft. above sea level, lat. 39° 48' 02", long. 89° 38' 44".
Transmitter: Hilton Hotel, Adams St., between 7th & 8th Sts., Springfield.
Ownership: The Marian Center.
Advertising: No.
Personnel: Mark R. Thomas, General Manager.

Springfield—W33AY, North Central LPTV-License Inc.
Technical Facilities: 1000-w TPO, 8.52-kw ERP, 381-ft. above ground, 971-ft. above sea level, lat. 39° 46' 52", long. 89° 36' 17".
Transmitter: 1820 Dirksen Parkway.
Ownership: North Central LPTV-License Inc.

Sterling—W61BV, Black Hawk College. **Phone:** 309-796-2424. **Fax:** 309-796-2484.
Studio: 660 34th Ave., Moline, IL 61265.
Technical Facilities: 1000-w TPO, 21.1-kw ERP, 322-ft. above ground, 1188-ft. above sea level, lat. 41° 53' 52", long. 89° 36' 20".
Transmitter: 0.31-mi. S of County Rd. on Mound Hill Rd.
Began Operation: September 1, 1991.
Ownership: Black Hawk College.
Note: Operating as a translator.

Sugar Grove—W54BE, Waubensee Community College. **Phone:** 708-466-4811. **Fax:** 708-466-7799.
Studio: Rte. 47 at Harter Rd., Sugar Grove, IL 60554.
Technical Facilities: 100-w TPO, 1.69-kw ERP, 190-ft. above ground, 892-ft. above sea level, lat. 41° 47' 50", long. 88° 27' 26".
Transmitter: Rte. 47 at Harter Rd.
Equipment: ITS transmitter; Andrew antenna.
Began Operation: April 1, 1992.

Ownership: Waubensee Community College.
Represented (legal): Haley, Bader & Potts.

Waukegan—W22AJ, Trinity Bcstg. Network Inc.
Technical Facilities: 1000-w TPO, 49.4-kw ERP, 138-ft. above ground, 823-ft. above sea level, lat. 42° 21' 35", long. 87° 49' 38". Requests CP for change to 18.5-kw ERP, 1027-ft. above sea level, lat. 42° 19' 42", long. 87° 54' 48". Transmitter to 32093 N. O'Plane, near Waukegan. BPTTL-940413FL.
Transmitter: 4 S. Genesee St., Waukegan.
Ownership: Trinity Broadcasting Network Inc.

Indiana

***Angola—K57DI, C.P. Broadcasters Inc.** **Phone:** 219-925-1055.
Technical Facilities: 1000-w TPO, 1-kw ERP, 190-ft. above ground, 1329-ft. above sea level, lat. 41° 41' 12", long. 84° 59' 01".
Transmitter: E of old U.S. 27, 3.5-mi. N of Angola.
Ownership: C.P. Broadcasters Inc.

Auburn—W07CL, C.P. Broadcasters Inc. **Phone:** 219-925-1055. **Fax:** 219-925-1345.
Studio: 5446 County Rd. 29, Auburn, IN 46706.
Technical Facilities: 10-w TPO, 0.032-kw ERP, 272-ft. above ground, 1142-ft. above sea level, lat. 41° 20' 01", long. 85° 03' 08".
Transmitter: 5446 County Rd. 29, Auburn.
Equipment: ITS transmitter; Scala antenna.
Began Operation: August 22, 1990.
Ownership: C.P. Broadcasters Inc.
Satellite programming: SportsChannel America.

***Carmel—W50BB, KEE Properties Inc.**
Technical Facilities: 1000-w TPO, 20.2-kw ERP, 348-ft. above ground, 1184-ft. above sea level, lat. 39° 59' 33", long. 86° 06' 29". Requests modification of CP for change to 37-kw ERP, 1004-ft. above sea level, lat. 39° 51' 05", long. 86° 14' 39". Transmitter to W. 56th St., Indianapolis. BPTTL-940414PW.
Transmitter: E side of Grassy Branch Rd., 0.46-mi. N of E. 136th St.
Equipment: Emcee transmitter; Bogner antenna.
Ownership: KEE Properties Inc.
Satellite programming: Home Shopping Network.
Advertising: Yes. Rates: \$75.00/30 Sec.; \$175.00/Min.

Chesterton—W04CQ, TV 4 Indian Oak Corp.
Technical Facilities: 10-w TPO, 0.115-kw ERP, 253-ft. above ground, 889-ft. above sea level, lat. 41° 36' 16", long. 87° 07' 22".
Transmitter: 1175 Oak Rd., Burns Harbor.
Ownership: TV 4 Indian Oak Corp.

Evansville—W04BV, South Central Communications Corp. **Phone:** 812-464-1150. **Fax:** 812-423-3405.
Studio: 1162 Mt. Auburn Rd., Evansville, IN 47720.
Technical Facilities: 7-w TPO, 0.108-kw ERP, 371-ft. above ground, 801-ft. above sea level, lat. 37° 59' 21", long. 87° 35' 48".
Transmitter: Near intersection of St. Joseph Ave. & W. Maryland.
Equipment: Television Technology transmitter; Scala antenna.
Ownership: South Central Communications Corp.

Low Power TV Stations—Indiana

Satellite programming: Channel America.
Advertising: Yes. Rates: \$30.00/30 Sec.; \$45.00/Min.
Represented (engineering): Bryan Cave.
Personnel: John E. Reiplinger, General Manager; Lee Thompson, Engineering.

Evansville—W05BC, South Central Communications Corp. Phone: 812-422-9685. Fax: 812-423-3405.

Studio: 1162 Mt. Auburn Rd., Evansville, IN 47720.

Technical Facilities: 10-w TPO, 0.14-kw ERP, 427-ft. above ground, 856-ft. above sea level, lat. 37° 59' 21", long. 87° 35' 48".
Transmitter: Near Intersection of St. Joseph Ave. & W. Maryland, Evansville.

Equipment: Television Technology transmitter; Scala antenna.

Ownership: South Central Communications Corp.

Satellite programming: All News Channel; Channel America.

Advertising: Yes. Rates: \$30.00/30 Sec.; \$45.00/Min.

Represented (sales): Roslin TV Sales.

Personnel: John E. Reiplinger, General Manager.

Note: Operating as a translator.

***Evansville—W50BN**, Lasandra Morrow.

Technical Facilities: 2000-w TPO, 38.6-kw ERP, 801-ft. above sea level, lat. 37° 53' 14", long. 87° 31' 07".

Transmitter: Wolf Hills, Henderson, KY.

Ownership: Lasandra Morrow.

Evansville—W52AZ, South Central Communications Corp. Phone: 812-422-9685. Fax: 812-423-3405.

Studio: 1162 Mt. Auburn Rd., Evansville, IN 47712.

Technical Facilities: 1000-w TPO, 6.2-kw ERP, 499-ft. above ground, 928-ft. above sea level, lat. 37° 59' 21", long. 87° 35' 48".

Transmitter: Tower near Intersection of St. Joseph Ave. & W. Maryland.

Equipment: Acrodyne transmitter; Scala antenna.

Satellite earth stations: Scientific-Atlanta, 3-meter.

Began Operation: August 1, 1990.

Ownership: South Central Communications Corp.

Satellite programming: Channel America; Main Street TV.

Advertising: Yes. Rates: \$50.00/30 Sec. Program length advertising: \$150.00-\$250.00.

Represented (sales): Roslin TV Sales.

Represented (legal): Bryan, Cave, McPheeters & McRoberts.

Personnel: John Engelbrecht, President; John E. Reiplinger, General Manager.

***Evansville—W54BS**, Randolph Victor Bell.

Technical Facilities: 1000-w TPO, 13.6-kw ERP, 653-ft. above sea level, lat. 37° 58' 20", long. 87° 34' 13".

Transmitter: 420 Main St.

Ownership: Randolph V. Bell.

Evansville—W63BT, Evansville Low Power Partnership. Phone: 812-464-4463. Fax: 812-465-4559.

Studio: 44 Main St., Evansville, IN 44708-1450.

Technical Facilities: 1000-w TPO, 12.1-kw ERP, 476-ft. above ground, 905-ft. above sea level, lat. 37° 53' 17", long. 87° 32' 37".

Transmitter: 0.74-mi. E of State Rte. 414 & U.S. 41, Henderson, KY.

Equipment: Acrodyne transmitter; Andrew antenna.

Satellite earth stations: Standard Agile Omni receivers.

Began Operation: October 8, 1993.

Ownership: Evansville Low Power Partnership. Satellite programming: National Empowerment Television.

Personnel: Skip Simms, General Manager; Don Hollingsworth, Chief Engineer; Dick Schappa, Sales Manager.

***Evansville—W65CK**, Dunn Bcstg. Co.

Technical Facilities: 1000-w TPO, 14.1-kw ERP, 896-ft. above sea level, lat. 37° 52' 45", long. 87° 27' 17".

Transmitter: 1.3-mi. W of State Rte. 1078 at Louisville & Nashville RR Crossing, near Basket.

Ownership: Dunn Broadcasting Co.

***Evansville—W67CB**, South Central Communications Corp. Phone: 812-464-1150.

Technical Facilities: 1000-w TPO, 7.9-kw ERP, 581-ft. above ground, 1001-ft. above sea level, lat. 37° 59' 13", long. 87° 16' 11".

Transmitter: 0.68-mi. WSW of S. 300 Rd. & W. 50 Rd., near Pelzer.

Equipment: Acrodyne transmitter; Scala antenna.

Ownership: South Central Communications Corp.

Personnel: John Englebrecht, General Manager.

Note: Operating as a translator.

Fort Wayne—W45AG, Tran-Star Inc.

Technical Facilities: 100-w TPO, 5.8-kw ERP, 394-ft. above ground, 1171-ft. above sea level, lat. 41° 05' 58", long. 85° 08' 43".

Transmitter: 2602 Cass St., Fort Wayne.

Ownership: Tran-Star Inc.

Fort Wayne—W66BD, Tri-State Christian TV Inc. Phone: 618-997-9333. Fax: 618-997-1859.

Technical Facilities: 1000-w TPO, 5.8-kw ERP, 600-ft. above ground, 1421-ft. above sea level, lat. 41° 06' 13", long. 85° 11' 28".

Transmitter: 3632 Butler Rd., Fort Wayne.

Equipment: ITS transmitter; Andrew antenna.

Satellite earth stations: United Satellite Systems, 4-meter.

Began Operation: March 8, 1991.

Ownership: Tri-State Christian TV Inc.

Satellite programming: Trinity Bcstg. Network.

Represented (sales): Network Media Sales.

Represented (legal): May & Dunne, Chartered.

Note: Operating as a translator.

***Fort Wayne—W68BN**, Zonation Bcstg.

Technical Facilities: 1.05-kw ERP, lat. 41° 04' 46", long. 85° 08' 25".

Ownership: Zonation Bcstg.

Gary—W18AT, Dunes Television Network Inc.

Technical Facilities: 915-w TPO, 26.3-kw ERP, 161-ft. above ground, 761-ft. above sea level, lat. 41° 36' 10", long. 87° 20' 15".

Transmitter: 504 Broadway St., Intersection of U.S. Rte. 12 & State Rd. 53, Gary.

Ownership: Dunes Television Network Inc.

Indianapolis—W11BV, Indiana Bcstg. Corp. Phone: 317-923-8888.

Technical Facilities: 10-w TPO, 0.068-kw ERP, 551-ft. above ground, 1368-ft. above sea level, lat. 39° 53' 35", long. 86° 12' 03".

Transmitter: 0.2-mi. SE of Twp. Line Rd. & W of 79th St. intersection.

Began Operation: October 28, 1989.

Ownership: Indiana Bcstg. Corp.

Personnel: Lee Jackson, General Manager; Don Lowe, Sales Manager.

Indianapolis—W27AR, VideOhio Inc.

Phone: 317-636-1313.

Studio: 1000 N. Meridian, Indianapolis, IN 46202.

Technical Facilities: 1000-w TPO, 13.8-kw ERP, 830-ft. above ground, 1657-ft. above sea level, lat. 39° 55' 43", long. 86° 10' 55".

Transmitter: Ditch Rd. & 96th St.

Ownership: VideOhio Inc.

Indianapolis—W31AL, Kingdom of God Ministries Inc. Phone: 317-283-5800.

Technical Facilities: 1000-w TPO, 13.2-kw ERP, 510-ft. above ground, 1209-ft. above sea level, lat. 39° 46' 13", long. 86° 09' 20".

Holds CP for change to 107.61-kw ERP, 830-ft. above ground, 1532-ft. above sea level, lat. 39° 46' 11", long. 86° 09' 26".

Transmitter to Bank One Center on S side of Ohio St. between Meridian & Pennsylvania Sts. BMPTTL-910502QP.

Transmitter: Bank One Bldg., Indianapolis, IN.

Began Operation: June 1, 1989.

Ownership: Kingdom of God Ministries Inc.

Advertising: Planned.

Personnel: Sister Sue Jenkins, President.

Indianapolis—W47AZ, VJN LPTV Corp.

Phone: 305-899-9000. Fax: 305-892-3600.

Technical Facilities: 1000-w TPO, 41.5-kw ERP, 860-ft. above ground, 1677-ft. above sea level, lat. 39° 53' 43", long. 86° 12' 04".

Transmitter: 2341 W. 79th St., Indianapolis.

Equipment: Emcee transmitter; Bogner antenna.

Ownership: Video Jukebox Network Inc.

Satellite programming: The Box.

Represented (legal): Bryan Cave.

Personnel: Warren Reeves, General Manager; Bill Barrow, Chief Engineer.

***Indianapolis—W51BU**, Television Interests Co. Inc.

Technical Facilities: 510-w TPO, 6.49-kw ERP, 807-ft. above ground, 1502-ft. above sea level, lat. 39° 46' 11", long. 86° 09' 26".

Requests modification of CP for change to 1000-w TPO, 25.4-kw ERP. BMPTTL-JF0415BB.

Transmitter: Monument Circle.

Ownership: Television Interests Co. Inc.

Indianapolis—W53AV, IBL, LLC.

Technical Facilities: 1000-w TPO, 9-kw ERP, 722-ft. above ground, 1440-ft. above sea level, lat. 39° 46' 11", long. 86° 09' 26".

Requests CP for change to 28.5-kw ERP, 1512-ft. above sea level. BPTTL-940413BW.

Transmitter: Bank One Center, Monument Circle.

Jasper—W27BG, Paul E. Knies. Phone: 812-482-2727. Fax: 812-683-5891.

Studio: 6th & Newton Streets, Jasper, IN 47546.

Technical Facilities: 1000-w TPO, 18.75-kw ERP, 270-ft. above ground, 728-ft. above sea level, lat. 38° 12' 31", long. 86° 54' 00".

Transmitter: 11th & Habig Sts., Jasper.

Equipment: ITS transmitter; Dielectric antenna.

Satellite earth stations: Winegard, 3-meter; Jerrold & Drake receivers.

Began Operation: February 14, 1993.

Ownership: Paul E. Knies.

Satellite programming: Main Street TV.

Personnel: Paul Knies, General Manager; Brent Wible, Station & Sales Manager.

***Jasper—W39BM**, Paul E. Knies. Phones: 812-482-2727; 812-481-2727. Fax: 812-683-5891.

Technical Facilities: 380-w TPO, 4-kw ERP, 761-ft. above sea level, lat. 38° 22' 26", long. 86° 56' 21".

Transmitter: 11th & Habig Sts., Jasper.

Ownership: Paul E. Knies.

Jeffersonville-Louisville, KY—W05BE, Brightness Ministries Inc. Phone: 812-284-3483. Fax: 812-284-5484.

Technical Facilities: 8-w TPO, 0.02-kw ERP, 541-ft. above ground, 987-ft. above sea level, lat. 38° 15' 20", long. 85° 45' 28".

Transmitter: First National Tower, 4th & Main Sts., Louisville, KY.

Ownership: Brightness Ministries Inc.

Represented (legal): Bechtel & Cole, Chartered.

Kendallville—W12CO, C.P. Broadcasters Inc.

Technical Facilities: 1000-w TPO, 41.4-kw ERP, 285-ft. above ground, 1256-ft. above sea level, lat. 41° 27' 19", long. 85° 15' 44".

Transmitter: N. East St.

Ownership: C.P. Broadcasters Inc.

***Kokomo—W48BG**, Kingdom of God Ministries Inc.

Technical Facilities: 1000-w TPO, 20-kw ERP, 341-ft. above ground, 1142-ft. above sea level, lat. 40° 29' 01", long. 86° 10' 22".

Transmitter: Dixon Dr., Kokomo.

Ownership: Kingdom of God Ministries Inc.

Lafayette—W36AR, Trinity Bcstg. Network Inc. Phone: 312-871-5138.

Technical Facilities: 1000-w TPO, 9.2-kw ERP, 318-ft. above ground, 977-ft. above sea level, lat. 40° 23' 26", long. 86° 51' 47".

Transmitter: 2510 S. 30th St., Lafayette.

Began Operation: November 1, 1991.

Ownership: Trinity Broadcasting Network Inc.

Marion—W25BN, Acts of Marion Inc. Phone: 317-668-1014. Fax: 317-668-1014.

Studio: 2172 Chapel Pike, Marion, IN 46952.

Technical Facilities: 1000-w TPO, 6.6-kw ERP, 555-ft. above ground, 1427-ft. above sea level, lat. 40° 35' 52", long. 85° 39' 21".

Transmitter: Near State Rte. 9 & Harreld Rd., near Marion.

Satellite earth stations: Scientific-Atlanta, 5-meter; Toshiba, 2-meter.

Began Operation: November 1, 1990.

Ownership: ACTS of Marion Inc.

Satellite programming: FamilyNet.

Personnel: David Trimble, Vice President & General Manager; Steve Wright, Sales Manager; Gene Miller, Engineer; Darrell Thompson, Legal Representative; Cindy Wright, Programming Manager; Jan Walters, Production Manager.

Marion—W51BT, IWU Communications Inc. Phone: 317-677-2138.

Technical Facilities: 1000-w TPO, 5.9-kw ERP, 459-ft. above ground, 1332-ft. above sea level, lat. 40° 35' 52", long. 85° 39' 21".

Transmitter: 0.5-mi. SW of State Rte. 9 & Harreld Rd., near Marion.

Began Operation: March 28, 1994.

Ownership: IWU Communications Inc.

Martinsville—W15AY, Reporter Times Inc. Phone: 317-342-3311, Fax: 317-342-1446.

Technical Facilities: 200-w TPO, 0.72-kw ERP, 92-ft. above ground, 692-ft. above sea level, lat. 39° 24' 49", long. 86° 26' 10".

Holds CP for change to 570-w TPO, 4.6-kw ERP, 197-ft. above ground, 978-ft. above sea level, lat. 39° 26' 43", long. 86° 25' 06". Transmitter to 1310 Lincoln Hill Rd. BPTTL-910502QQ.

Transmitter: 1420 S. Catherine St., Martinsville.

Ownership: Reporter Times Inc.
Satellite programming: Trinity Bcstg. Network.

Michigan City—W24AJ, Trinity Bcstg. Network Inc.

Technical Facilities: 390-w TPO, 2.1-kw ERP, 308-ft. above ground, 889-ft. above sea level, lat. 41° 42' 58", long. 86° 51' 47".

Transmitter: 1903 Springland Ave., Michigan City.

Began Operation: April 26, 1989.
Ownership: Trinity Broadcasting Network Inc.
Satellite programming: Trinity Bcstg. Network.

***Mount Vernon**—W64BV, Sister Sue Jenkins S.F.C.C.

Technical Facilities: 1000-w TPO, 124.1-kw ERP, 722-ft. above sea level, lat. 37° 56' 32", long. 87° 53' 29".

Transmitter: 1221 Oriole Circle, near intersection of Lark Land & Mockingbird Dr.
Ownership: Sister Sue Jenkins, S.F.C.C.

Muncie—W32AC, Full Gospel Business Men's Fellowship International.

Technical Facilities: 1000-w TPO, 10.4-kw ERP, 259-ft. above ground, 1221-ft. above sea level, lat. 40° 06' 43", long. 85° 28' 32".

Transmitter: State Hwy. 67 S, Muncie.

Equipment: TTC transmitter.
Ownership: Full Gospel Business Men's Fellowship International.

Satellite programming: Trinity Bcstg. Network.
Personnel: Donald V. Badgley, General Manager; Burl Dixon, Chief Engineer.
Note: Operating as a translator.

Portage—W138Q, Studio 5 Inc. Phones: 219-763-7211; 219-762-1541. Fax: 219-763-6349.

Technical Facilities: 10-w TPO, 0.08454-kw ERP, 107-ft. above ground, 808-ft. above sea level, lat. 41° 37' 28", long. 87° 11' 28".

Transmitter: Lot 53, Hillcrest Rd., Ogden Dunes.

Equipment: Acrodyne transmitter; Scala antenna.

Ownership: Studio 5 Inc.
Represented (engineering): Smith & Powstenko.

Represented (legal): May & Dunne, Chartered.
Personnel: Richard Hutter, General Manager; Thomas W. Tittle, Chief Engineer.

Princeton—W06BD, North Gibson School Corp. Phone: 812-385-5292. Fax: 812-386-1531.

Studio: Old Hwy. 41 N, Princeton, IN 47676.
Technical Facilities: 10-w TPO, 0.614-kw ERP, 210-ft. above ground, 679-ft. above sea level, lat. 38° 21' 56", long. 87° 34' 54".

Transmitter: Old Hwy. 41 N, Princeton.

Equipment: Emcee transmitter; Scala antenna.
Satellite earth stations: Harris, 4-meter; Jerrold, 4-meter.

Began Operation: September 1, 1988.
Ownership: North Gibson School Corp.

Satellite programming: Learning Channel; Travel Channel.

Represented (engineering): Jerry Cott.

Represented (legal): Peter Tannenwald.
Personnel: Robert H. Cloin, General Manager.

***Salem**—W05CA, Brooks Bcstg. Inc.

Technical Facilities: 10-w TPO, 0.263-kw ERP, 276-ft. above ground, 1135-ft. above sea level, lat. 38° 35' 59", long. 86° 05' 17".

Transmitter: SE of Salem Center by Salem Reservoir, State Rte. 60.

Ownership: Brooks Broadcasting Inc.

***Salem**—W17AT, Rebecca L. Coomer.

Technical Facilities: 1000-w TPO, 9-kw ERP, 256-ft. above ground, 1145-ft. above sea level, lat. 38° 35' 59", long. 86° 05' 17".

Transmitter: Existing WSLM(FM) tower.
Ownership: Rebecca L. Coomer.

South Bend—W12BK, Weigel Bcstg. Co. Phone: 312-663-0260. Fax: 312-663-0585.

Technical Facilities: 10-w TPO, 0.019-kw ERP, 312-ft. above ground, 1040-ft. above sea level, lat. 41° 40' 36", long. 86° 15' 08".

Holds CP for change to 0.065-kw ERP. BPTVL-910502NW.

Transmitter: Valley American Bank Bldg., 211 W. Washington St.

Ownership: Weigel Broadcasting Co.
Note: Operating as a translator.

***South Bend**—W58BT, Weigel Bcstg. Co. Phone: 312-663-0260. Fax: 312-663-0585.

Technical Facilities: 1000-w TPO, 44.6-kw ERP, 751-ft. above ground, 1069-ft. above sea level, lat. 41° 36' 59", long. 86° 11' 43".

Transmitter: 16965 Johnson Rd., Mishawaka.

Ownership: Weigel Broadcasting Co.
Personnel: Norman H. Shapiro, General Manager; Peter Zomaya, Sales Manager; Bernard Hoefling, Chief Engineer.

***South Bend**—W67CC, William N. Udell.

Technical Facilities: 1000-w TPO, 14.5-kw ERP, 279-ft. above ground, 1030-ft. above sea level, lat. 41° 41' 53", long. 86° 09' 20".

Transmitter: SW corner of Day Rd. & Fir Rd. Intersection, near Mishawaka.

Ownership: William N. Udell.

South Bend—W69BT, Weigel Bcstg. Co. Phone: 312-663-0260. Telex: 270-255. Fax: 312-665-0585.

Technical Facilities: 1000-w TPO, 8.3-kw ERP, 331-ft. above ground, 1040-ft. above sea level, lat. 41° 40' 36", long. 86° 15' 08".

Holds CP for change to 47.5-kw ERP, 1070-ft. above sea level, lat. 41° 36' 59", long. 86° 11' 43". Transmitter to 16965 Johnson Rd., Mishawaka. BPTTL-910502DY.

Transmitter: Valley American Bank Bldg., 211 W. Washington St.

Equipment: Emcee transmitter; Bogner antenna.

Began Operation: July 1, 1988.
Ownership: Weigel Broadcasting Co.

Note: Operating as a translator.

Terre Haute—W65BK, Trinity Christian Center of Santa Ana Inc. Phone: 714-832-2950. Fax: 714-730-0661.

Technical Facilities: 1000-w TPO, 11.3-kw ERP, 587-ft. above ground, 1148-ft. above sea level, lat. 39° 30' 14", long. 87° 26' 37".

Transmitter: 0.3-mi. E of Hwy. 150 on Mulberry Ave., Terre Haute.

Equipment: ITS transmitter; Andrew antenna.
Satellite earth stations: Scientific-Atlanta, 3.2-meter; Scientific-Atlanta receivers.

Began Operation: June 5, 1990.
Ownership: Trinity Broadcasting Network Inc.

Satellite programming: Trinity Bcstg. Network.
Represented (sales): Media Services Group Inc.

Represented (engineering): Smith & Powstenko.

Represented (legal): May & Dunne, Chartered.

Personnel: Paul F. Crouch, General Manager; Rod Henke, Sales Manager; Benn Miller, Chief Engineer.

Valparaiso—W24AW, Dunes Television Network Inc.

Technical Facilities: 1000-w TPO, 6.29-kw ERP, 348-ft. above ground, 1198-ft. above sea level, lat. 41° 31' 22", long. 87° 01' 28".

Transmitter: NE of Intersection of 600 N & 200 E, 3.9-mi. NNE of Valparaiso.

Ownership: Dunes Television Network Inc.

Iowa

Ames—K52BH, TV-52 Inc.

Technical Facilities: 1000-w TPO, 6.5-kw ERP, 400-ft. above ground, lat. 41° 58' 49", long. 93° 44' 23".

Holds CP for change to 12.1-kw ERP, 469-ft. above ground, 1519-ft. above sea level. BPTTL-920214SZ.

Transmitter: 1.2-mi. W of Napier.
Ownership: TV-52 Inc.

***Cedar Rapids**—K20EE, Alvin Wheeler Jr.

Technical Facilities: 2000-w TPO, 10-kw ERP, 1247-ft. above sea level, lat. 42° 01' 43", long. 91° 38' 27".

Transmitter: 600 No. 2, Old Marion Rd. NE.
Ownership: Alvin Wheeler Jr.

***Cedar Rapids**—K38DR, Lasandra Morrow.

Technical Facilities: 2000-w TPO, 97-kw ERP, 1247-ft. above sea level, lat. 42° 01' 43", long. 91° 38' 27".

Transmitter: 600 No. 2, Old Marion Rd. NE.
Ownership: Lasandra Morrow.

Cedar Rapids—K61FF, Trinity Bcstg. Network Inc.

Technical Facilities: 1000-w TPO, 7.7-kw ERP, 325-ft. above ground, 1132-ft. above sea level, lat. 41° 56' 57", long. 91° 40' 59".

Holds CP for change to 15-kw ERP, 1329-ft. above sea level, lat. 42° 02' 46", long. 91° 38' 42". Transmitter to 1.4-mi. NW of Blairs Ferry Rd. & State Rte. 150. BPTTL-930402F1.

Requests modification of CP for change to 34.3-kw ERP, 1158-ft. above sea level, lat. 42° 04' 51", long. 91° 41' 45". Transmitter to Side of KTOF tower. BPTTL-JE0415ZP.

Transmitter: 1100 27th Ave. SW, Cedar Rapids.

Satellite earth stations: Scientific-Atlanta, 3.2-meter.

Began Operation: October 11, 1990.

Ownership: Trinity Broadcasting Network Inc.
Satellite programming: Trinity Bcstg. Network.

***Clinton**—K42DO, Douglas Sheldahl.

Technical Facilities: 1000-w TPO, 7.9-kw ERP, 978-ft. above sea level, lat. 41° 51' 36", long. 90° 12' 18".

Transmitter: 870 13th Ave. N.
Ownership: Douglas Sheldahl.

***Council Bluffs**—K39DF, Douglas Sheldahl.

Technical Facilities: 1000-w TPO, 10.7-kw ERP, 1335-ft. above sea level, lat. 41° 15' 17", long. 95° 50' 09".

Requests modification of CP for change to 11.4-kw ERP, 1384-ft. above sea level, lat.

41° 15' 48", long. 95° 49' 32". Transmitter to 1350 Pierce. BPTTL-KF0415BV.

Transmitter: Omaha Communications Tower, Linn Lane.

Ownership: Douglas Sheldahl.

Council Bluffs—K45CQ, R. B. Sheldahl.

Technical Facilities: 11.3-kw ERP, lat. 41° 31' 58", long. 90° 34' 40".

Holds CP for change to 1000-w TPO, 23.1-kw ERP, 115-ft. above ground, 1342-ft. above sea level, lat. 41° 15' 17", long. 95° 50' 09".

Transmitter to Omaha Communications Tower, Linn Lane. BPTTL-910503XB.

Requests modification of CP for change to 1384-w TPO, 34.3-kw ERP, 1384-ft. above sea level, lat. 41° 15' 48", long. 95° 49' 32". Transmitter to 1350 E. Pierce. BPTTVL-JF0415AA.

Ownership: R. B. Sheldahl.

***Davenport**—K53EP, David Chew.

Technical Facilities: 2000-w TPO, 13-kw ERP, 850-ft. above sea level, lat. 41° 32' 14", long. 90° 34' 30".

Transmitter: 1706 Brady.
Ownership: David Chew.

Davenport—K58BX, Trinity Broadcasting Network Inc. Phone: 714-832-2950.

Technical Facilities: 1000-w TPO, 5.9-kw ERP, 541-ft. above ground, 1211-ft. above sea level, lat. 41° 32' 52", long. 90° 28' 30".

Transmitter: Intersection of Belmont & Middle Rds.

Began Operation: October 1, 1987.

Ownership: Trinity Broadcasting Network Inc.
Satellite programming: Trinity Bcstg. Network.

Des Moines—K04NL, VJN LPTV Inc. Phone: 305-899-9000. Fax: 305-892-3600.

Technical Facilities: 0.15-kw ERP, 1954-ft. above sea level, lat. 41° 35' 13", long. 93° 37' 34".

Transmitter: Ruam Center.

Equipment: TTC transmitter; Scala antenna.
Began Operation: June 1, 1988.

Ownership: Video Jukebox Network Inc.
Represented (legal): Bryan Cave.

Personnel: Warren Reeves, General Manager; Bill Barrow, Chief Engineer.

Des Moines—K23DM, R. B. Sheldahl.

Technical Facilities: 100-w TPO, 1.11-kw ERP, 1151-ft. above sea level, lat. 41° 39' 54", long. 93° 35' 03".

Requests CP for change to 1000-w TPO, 22.6-kw ERP. BPTTL-940413FS.

Transmitter: 2011 N.E. 58th Ave.
Ownership: R. B. Sheldahl.

Des Moines—K35CF, R. B. Sheldahl. Phone: 515-986-3355.

Technical Facilities: 1000-w TPO, 15.7-kw ERP, 167-ft. above ground, 1129-ft. above sea level, lat. 41° 39' 54", long. 93° 35' 03".

Requests CP for change to 30.9-kw ERP, 1148-ft. above sea level. BPTTL-940414PL.

Transmitter: 201 N.E. 58th Ave.
Ownership: R. B. Sheldahl.

Des Moines—K41DD, Susan Webb.

Technical Facilities: 1000-w TPO, 16.6-kw ERP, 459-ft. above ground, 1427-ft. above sea level, lat. 41° 39' 53", long. 93° 45' 24".

Holds CP for change to 33.2-kw ERP. BPTTL-930402F8.

Transmitter: 5750 N.W. 100th St., 1.8-mi. SE of Grimes.

Ownership: Susan Webb.

Low Power TV Stations—Iowa

- *Dubuque**—K34DV, R. B. Sheldahl.
Technical Facilities: 100-w TPO, 0.93-kw ERP, 1171-ft. above sea level, lat. 42° 30' 12", long. 90° 44' 54".
Transmitter: Hansen Communications Tower, 1840 Radford Rd.
Ownership: R. B. Sheldahl.
- Iowa City**—K64DG, R. B. Sheldahl. Phone: 515-986-3355.
Technical Facilities: 100-w TPO, 1.02-kw ERP, 190-ft. above ground, 919-ft. above sea level, lat. 41° 41' 12", long. 91° 33' 45".
Requests CP for change to 1000-w TPO, 10.6-kw ERP, 961-ft. above sea level. BPTTL-940413FE.
Transmitter: 0.2-mi. NE of Intersection of First Ave. & I-80.
Ownership: R. B. Sheldahl.
- *Iowa Falls**—K19DX, BSA Investment. Phone: 612-451-9197.
Technical Facilities: 100-w TPO, 1.152-kw ERP, 539-ft. above ground, 1714-ft. above sea level, lat. 42° 27' 47", long. 93° 30' 12".
Transmitter: 2.25-mi. SE of Williams.
Ownership: BSA Investment.
- *Iowa Falls**—K25FA, Robert M. Campbell. Phone: 612-937-1466.
Technical Facilities: 100-w TPO, 1.24-kw ERP, 539-ft. above ground, 1714-ft. above sea level, lat. 42° 27' 47", long. 93° 30' 12".
Transmitter: 2.25-mi. SE of Williams.
Ownership: Robert M. Campbell.
- *Iowa Falls**—K27EW, BSA Investment.
Technical Facilities: 100-w TPO, 1.24-kw ERP, 538-ft. above ground, 1716-ft. above sea level, lat. 42° 27' 47", long. 93° 30' 12".
Transmitter: 2.25-mi. SE of Williams.
Ownership: BSA Investment.
- *Iowa Falls**—K35EG, BSA Investment.
Technical Facilities: 100-w TPO, 1.4-kw ERP, 539-ft. above ground, 1714-ft. above sea level, lat. 42° 27' 47", long. 93° 30' 12".
Transmitter: 2.25-mi. SE of Williams.
Ownership: BSA Investment.
- *Iowa Falls**—K45EF, Robert M. Campbell. Phone: 612-937-1466.
Technical Facilities: 100-w TPO, 1.51-kw ERP, 539-ft. above ground, 1714-ft. above sea level, lat. 42° 27' 47", long. 93° 30' 12".
Transmitter: 2.25-mi. SE of Williams.
Ownership: Robert M. Campbell.
- *Iowa Falls**—K47EK, Robert M. Campbell. Phone: 612-937-1466.
Technical Facilities: 100-w TPO, 1.5-kw ERP, 539-ft. above ground, 1714-ft. above sea level, lat. 42° 27' 47", long. 93° 30' 12".
Transmitter: 2.25-mi. SE of Williams.
Ownership: Robert M. Campbell.
- *Iowa Falls**—K49DZ, East Side Enterprises. Phone: 612-771-8865.
Technical Facilities: 100-w TPO, 1.51-kw ERP, 540-ft. above ground, 1714-ft. above sea level, lat. 42° 27' 47", long. 93° 30' 12".
Transmitter: 2.2-mi. SE of Williams.
Ownership: East Side Enterprises.
- *Iowa Falls**—K51EP, East Side Enterprises. Phone: 612-771-8865.
Technical Facilities: 100-w TPO, 1.57-kw ERP, 539-ft. above ground, 1714-ft. above sea level, lat. 42° 27' 47", long. 93° 30' 12".
Transmitter: 2.2-mi. SE of Williams.
Ownership: East Side Enterprises.
- *Iowa Falls**—K53FD, Robert M. Campbell. Phone: 612-937-1466.
Technical Facilities: 100-w TPO, 1.57-kw ERP, 539-ft. above ground, 1714-ft. above sea level, lat. 42° 27' 47", long. 93° 30' 12".
Transmitter: 2.25-mi. SE of Williams.
Ownership: Robert M. Campbell.
- *Iowa Falls**—K55GV, Robert M. Campbell. Phone: 612-937-1466.
Technical Facilities: 100-w TPO, 1.63-kw ERP, 539-ft. above ground, 1714-ft. above sea level, lat. 42° 27' 47", long. 93° 30' 12".
Transmitter: 2.25-mi. SE of Williams.
Ownership: Robert M. Campbell.
- *Iowa Falls**—K57GN, East Side Enterprises. Phone: 612-771-8865.
Technical Facilities: 100-w TPO, 1.63-kw ERP, 539-ft. above ground, 1714-ft. above sea level, lat. 42° 27' 47", long. 93° 30' 12".
Transmitter: 2.25-mi. SE of Williams.
Ownership: East Side Enterprises.
- *Iowa Falls**—K59FM, East Side Enterprises. Phone: 612-771-8865.
Technical Facilities: 100-w TPO, 1.63-kw ERP, 539-ft. above ground, 1714-ft. above sea level, lat. 42° 27' 47", long. 93° 30' 12".
Transmitter: 2.2-mi. SE of Williams.
Ownership: East Side Enterprises.
- *Iowa Falls**—K61GF, BSA Investment. Phone: 612-451-9197.
Technical Facilities: 100-w TPO, 1.7-kw ERP, 539-ft. above ground, 1714-ft. above sea level, lat. 42° 27' 47", long. 93° 30' 12".
Transmitter: 2.25-mi. SE of Williams.
Ownership: BSA Investment.
- *Iowa Falls**—K69GZ, BSA Investment. Phone: 612-451-9197.
Technical Facilities: 100-w TPO, 1.62-kw ERP, 539-ft. above ground, 1714-ft. above sea level, lat. 42° 27' 47", long. 93° 30' 12".
Transmitter: 2.25-mi. SE of Williams.
Ownership: BSA Investment.
- Keokuk**—K60CL, World Outreach for Deliverance (WORD). Phone: 319-524-1302.
Studio: 228 N. 4th St., Keokuk, IA 52632.
Technical Facilities: 81-w TPO, 0.65-kw ERP, 197-ft. above ground, 817-ft. above sea level, lat. 40° 22' 37", long. 91° 22' 10".
Transmitter: 4.7-mi. S of Intersection of U.S. 136 & Hamilton Toll Bridge.
Equipment: Television Technology transmitter; Scala antenna.
Satellite earth stations: Scientific-Atlanta receivers.
Began Operation: March 17, 1986.
Ownership: World Outreach for Deliverance (WORD).
Satellite programming: Trinity Bcstg. Network.
Advertising: No.
- Marshalltown**—K39AS, MTN Broadcasting Inc. Phone: 515-752-4122.
Studio: 1930 N. Center St., Marshalltown, IA 50158.
Technical Facilities: 3.9-kw ERP, 200-ft. above ground, 1100-ft. above sea level, lat. 42° 04' 17", long. 92° 55' 19".
Transmitter: 1930 N. Center St., Marshalltown.
- Equipment:** Acrodyne transmitter; Bogner antenna.
Satellite earth stations: 2 In operation.
Began Operation: February 12, 1987.
Ownership: MTN Broadcasting Inc.
Satellite programming: Channel America; Main Street TV.
Advertising: Yes. Rates: \$35.00/30 Sec.; \$100.00/Min.
Personnel: Mark Osmundson, General Manager.
- *Mason City**—K20ED, Douglas Sheldahl.
Technical Facilities: 100-w TPO, 9-kw ERP, 1532-ft. above sea level, lat. 43° 03' 58", long. 93° 22' 53".
Transmitter: 4.5-mi. S of Clearlake on State Hwy. 107.
Ownership: Douglas Sheldahl.
- *Muscatine**—K20EF, Muscatine Christian Bcstg.
Technical Facilities: 1000-w TPO, 17.91-kw ERP, 1027-ft. above sea level, lat. 41° 26' 43", long. 91° 04' 36".
Transmitter: 3218 Mulberry Ave.
Ownership: Muscatine Christian Bcstg.
- *Ottumwa**—K21EM, Byron H. Anson. Phone: 410-658-5634.
Technical Facilities: 100-w TPO, 0.1-kw ERP, 190-ft. above ground, 961-ft. above sea level, lat. 41° 01' 27", long. 92° 28' 56".
Transmitter: Black Hawk Rd., 2.2-mi. W of Ottumwa.
Ownership: Byron H. Anson.
- *Ottumwa**—K31ED, L. Bryant Helmer. Phone: 407-740-5251.
Technical Facilities: 100-w TPO, 0.1-kw ERP, 190-ft. above ground, 961-ft. above sea level, lat. 41° 01' 27", long. 92° 28' 56".
Transmitter: Black Hawk Rd., 2.2-mi. W of Ottumwa.
Ownership: L. Bryant Helmer.
- *Ottumwa**—K36DT, Damon Merari. Phone: 213-222-3158.
Technical Facilities: 100-w TPO, 0.1-kw ERP, 190-ft. above ground, 961-ft. above sea level, lat. 41° 01' 27", long. 92° 28' 56".
Transmitter: Black Hawk Rd., 2.2-mi. W of Ottumwa.
Ownership: Damon Merari.
- Ottumwa**—K42AM, Trinity Bcstg. Network Inc.
Technical Facilities: 1000-w TPO, 15.79-kw ERP, 150-ft. above ground, 1100-ft. above sea level, lat. 41° 01' 27", long. 92° 28' 56".
Satellite earth stations: Scientific-Atlanta, 3.2-meter.
Began Operation: July 30, 1986.
Ownership: Trinity Broadcasting Network Inc.
Satellite programming: Trinity Bcstg. Network.
- *Ottumwa**—K45EE, Byron H. Anson. Phone: 410-658-5634.
Technical Facilities: 100-w TPO, 1-kw ERP, 190-ft. above ground, 961-ft. above sea level, lat. 41° 01' 27", long. 92° 28' 56".
Transmitter: Black Hawk Rd., 2.2-mi. W of Ottumwa.
Ownership: Byron H. Anson.
- *Ottumwa**—K49DX, Byron H. Anson. Phone: 410-658-5634.
Technical Facilities: 100-w TPO, 0.1-kw ERP, 190-ft. above ground, 961-ft. above sea level, lat. 41° 01' 27", long. 92° 28' 56".
Transmitter: Black Hawk Rd., 2.2-mi. W of Ottumwa.
Ownership: Byron H. Anson.
- *Ottumwa**—K53FC, Charles B. Bayne. Phone: 310-419-0506.
Technical Facilities: 100-w TPO, 0.1-kw ERP, 190-ft. above ground, 961-ft. above sea level, lat. 41° 01' 27", long. 92° 28' 56".
Transmitter: Black Hawk Rd., 2.2-mi. W of Ottumwa.
Ownership: Charles B. Bayne.
- *Ottumwa**—K55GS, Mark Silberman. Phone: 310-550-7718.
Technical Facilities: 100-w TPO, 0.1-kw ERP, 190-ft. above ground, 961-ft. above sea level, lat. 41° 01' 27", long. 92° 28' 56".
Transmitter: Black Hawk Rd., 2.2-mi. W of Ottumwa.
Ownership: Mark Silberman.
- *Ottumwa**—K58ER, Byron H. Anson. Phone: 410-658-5634.
Technical Facilities: 100-w TPO, 0.1-kw ERP, 190-ft. above ground, 961-ft. above sea level, lat. 41° 01' 27", long. 92° 28' 56".
Transmitter: Black Hawk Rd., 3.5-mi. W of Ottumwa.
Ownership: Byron H. Anson.
- *Ottumwa**—K62ES, Richard P. Jackson Jr. Phone: 213-663-2796.
Technical Facilities: 100-w TPO, 0.1-kw ERP, 190-ft. above ground, 961-ft. above sea level, lat. 41° 01' 27", long. 92° 28' 56".
Transmitter: Black Hawk Rd., 2.2-mi. W of Ottumwa.
Ownership: Richard P. Jackson Jr.
- *Ottumwa**—K65GA, Malcolm C. Cook Sr. Phone: 205-981-3861.
Technical Facilities: 100-w TPO, 0.1-kw ERP, 190-ft. above ground, 961-ft. above sea level, lat. 41° 01' 27", long. 92° 28' 56".
Transmitter: Black Hawk Rd., 2.2-mi. W of Ottumwa.
Ownership: Malcolm C. Cook.
- *Ottumwa**—K67GH, Joseph R. Liska. Phone: 508-945-1136.
Technical Facilities: 100-w TPO, 0.1-kw ERP, 190-ft. above ground, 961-ft. above sea level, lat. 41° 01' 27", long. 92° 28' 56".
Transmitter: Black Hawk Rd., 2.2-mi. W of Ottumwa.
Ownership: Joseph R. Liska.
- *Ottumwa**—K69GX, Freddie Martin. Phone: 313-538-7781.
Technical Facilities: 100-w TPO, 0.1-kw ERP, 190-ft. above ground, 961-ft. above sea level, lat. 41° 01' 27", long. 92° 28' 56".
Transmitter: 2.2-mi. W of Ottumwa.
Ownership: Freddie Martin.
- *Sioux City**—K35DR, Independent Communications Inc.
Technical Facilities: 1000-w TPO, 39-kw ERP, 1831-ft. above sea level, lat. 42° 34' 56", long. 96° 26' 30".
Transmitter: Memorial Dr. & Broken Kettle Rd.
Ownership: Independent Communications Inc.
- Sioux City**—K38DU, Douglas Sheldahl.
Technical Facilities: 10-w TPO, 0.89-kw ERP, 1598-ft. above sea level, lat. 42° 29' 39", long. 96° 18' 12".
Requests CP for change to 1000-w TPO, 26.1-kw ERP, 1624-ft. above sea level. BPTTL-940413FD.
Transmitter: 0.2-mi. S of Correctionville Rd.
Began Operation: February 15, 1994.
Ownership: Douglas Sheldahl.

Spencer—K55FL, KMEG Television Inc. Technical Facilities: 1000-w TPO, lat. 43° 15' 22", long. 94° 58' 34". Ownership: Maine Broadcasting System. Note: Operating as a translator.

Storm Lake—K40CO, Maine Radio & Television Co. Phone: 207-828-6666. Fax: 207-828-6610.

Technical Facilities: 1000-w TPO, 8.4-kw ERP, 394-ft. above ground, 1673-ft. above sea level, lat. 42° 40' 07", long. 94° 59' 26". Transmitter: 5.5-mi. N of Rte. 7, 4.3-mi. NNE of Newell. Ownership: Maine Broadcasting System. Note: Operating as a translator.

Waterloo—K65BY, Trinity Bcstg. Network Inc.

Technical Facilities: 1000-w TPO, 9.3-kw ERP, 285-ft. above ground, 1257-ft. above sea level, lat. 42° 18' 22", long. 92° 28' 27". Transmitter: 8-mi. SSW of Hudson. Equipment: Television Technology transmitter. Began Operation: April 5, 1989. Ownership: Trinity Broadcasting Network Inc. Satellite programming: Trinity Bcstg. Network. Note: Operating as a translator.

Kansas

***Caney—K15DZ**, Stephen Van Voorhis. Phone: 201-273-4953. Technical Facilities: 100-w TPO, 1.348-kw ERP, 200-ft. above ground, 1074-ft. above sea level, lat. 37° 00' 44", long. 95° 53' 45". Transmitter: 3-mi. E of Caney. Ownership: Stephen Van Voorhis.

***Caney—K19DL**, Halina Van Voorhis. Technical Facilities: 100-w TPO, 1.35-kw ERP, 1073-ft. above sea level, lat. 37° 00' 44", long. 95° 53' 45". Transmitter: E of Caney. Ownership: Halina Van Voorhis.

***Caney—K21DX**, Halina Van Voorhis. Technical Facilities: 100-w TPO, 1.35-kw ERP, 1073-ft. above sea level, lat. 37° 00' 44", long. 95° 53' 45". Transmitter: E of Caney. Ownership: Halina Van Voorhis.

***Caney—K25EQ**, Halina Van Voorhis. Technical Facilities: 100-w TPO, 1.35-kw ERP, 1073-ft. above sea level, lat. 37° 00' 44", long. 95° 53' 45". Transmitter: E of Caney. Ownership: Halina Van Voorhis.

***Caney—K29CX**, Halina Van Voorhis. Technical Facilities: 100-w TPO, 1.35-kw ERP, 1073-ft. above sea level, lat. 37° 00' 44", long. 95° 53' 45". Transmitter: E of Caney. Ownership: Halina Van Voorhis.

***Caney—K40EO**, Harry W. Reed II. Phone: 916-446-3594. Technical Facilities: 100-w TPO, 1.348-kw ERP, 200-ft. above ground, 1075-ft. above sea level, lat. 37° 00' 44", long. 95° 53' 45". Transmitter: 3-mi. E of Caney. Ownership: Harry W. Reed II.

***Caney—K42DQ**, Harry W. Reed II. Phone: 916-446-3594. Technical Facilities: 100-w TPO, 1.348-kw ERP, 200-ft. above ground, 1074-ft. above sea level, lat. 37° 00' 44", long. 95° 53' 45".

Transmitter: 3-mi. E of Caney. Ownership: Harry W. Reed II.

***Caney—K46DJ**, Marc Manzone. Phone: 215-887-0439. Technical Facilities: 100-w TPO, 1.348-kw ERP, 199-ft. above ground, 1074-ft. above sea level, lat. 37° 00' 44", long. 95° 53' 45". Transmitter: 3-mi. E of Caney. Ownership: Marc Manzone.

***Caney—K48EL**, Stephen Van Voorhis. Phone: 201-273-4953. Technical Facilities: 100-w TPO, 1.348-kw ERP, 200-ft. above ground, 1074-ft. above sea level, lat. 37° 00' 44", long. 95° 53' 45". Transmitter: 3-mi. E of Caney. Ownership: Stephen Van Voorhis.

***Caney—K52EM**, Harold Hubbard. Phone: 808-539-3888. Technical Facilities: 100-w TPO, 1.35-kw ERP, 200-ft. above ground, 1074-ft. above sea level, lat. 37° 00' 44", long. 95° 53' 45". Transmitter: 3-mi. E of Caney. Ownership: Harold Hubbard.

***Caney—K54DZ**, Halina Van Voorhis. Technical Facilities: 100-w TPO, 1.35-kw ERP, 1073-ft. above sea level, lat. 37° 00' 44", long. 95° 53' 45". Transmitter: E of Caney. Ownership: Halina Van Voorhis.

***Caney—K56FG**, Irvin L. Boeskool Money Purchase Pension Trust. Phone: 703-412-0130. Technical Facilities: 100-w TPO, 1.35-kw ERP, 1073-ft. above sea level, lat. 37° 00' 44", long. 95° 53' 45". Transmitter: E of Caney. Ownership: Irvin L. Boeskool Money Purchase Pension Trust.

***Caney—K58EH**, D. J. Standley. Technical Facilities: 100-w TPO, 1.35-kw ERP, 1073-ft. above sea level, lat. 37° 00' 44", long. 95° 53' 45". Transmitter: E of Caney. Ownership: D.J. Standley.

***Caney—K62EN**, Audrey B. Tellefsen. Technical Facilities: 100-w TPO, 1.35-kw ERP, 1073-ft. above sea level, lat. 37° 00' 44", long. 95° 53' 45". Transmitter: E of Caney. Ownership: Audrey B. Tellefsen.

***Caney—K64EE**, Neil M. & Jean L. Cusick. Technical Facilities: 100-w TPO, 1.35-kw ERP, 1073-ft. above sea level, lat. 37° 00' 44", long. 95° 53' 45". Transmitter: E of Caney. Ownership: Jean L. & Neil M. Cusick.

***Colwich—K53EO**, Charles R. Sustar Bcstg. Co. Phone: 316-722-5441. Technical Facilities: 1000-w TPO, 24.9-kw ERP, 2125-ft. above sea level, lat. 37° 46' 40", long. 97° 30' 37". Transmitter: 14613 W. 53rd N. Ownership: Charles R. Sustar Bcstg. Co.

Great Bend—K14HK, Clear Channel TV Licenses Inc. Technical Facilities: 1000-w TPO, 14.7-kw ERP, 515-ft. above ground, 2447-ft. above sea level, lat. 38° 37' 54", long. 98° 50' 52". Transmitter: 4-mi. W of Susank. Ownership: Clear Channel Television Inc.

Junction City—K06KZ, Montgomery Publications Inc. Phones: 913-762-5055; 913-762-5000. Fax: 913-762-4584. Studio: 222 W. 6th St., Junction City, KS 66441.

Technical Facilities: 10-w TPO, 0.017-kw ERP, 49-ft. above ground, 1339-ft. above sea level, lat. 39° 01' 07", long. 96° 48' 14".

Transmitter: 1.5-mi. ESE of Junction City near Hwys. 40 & 70. Equipment: Television Technology transmitter; Scala antenna.

Satellite earth stations: Harris, 3.8-meter; Scientific-Atlanta, 3.6-meter; Harris & Scientific-Atlanta receivers.

Began Operation: February 14, 1983. Ownership: Montgomery Publications Inc. Satellite programming: Channel America. Advertising: Yes. Rates: \$16.00/30 Sec.; \$18.00/Min.

Personnel: Robert A. Raff, General Manager; Art Malsbury, Engineering; Gary L. Brauer, News Director.

***Junction City—K25DS**, Trinity Bcstg. Network Inc.

Technical Facilities: 1000-w TPO, 31.3-kw ERP, 459-ft. above ground, 1747-ft. above sea level, lat. 39° 00' 53", long. 96° 52' 15". Transmitter: 0.9-mi. S of K-18 & Spring Valley Rd. on existing tower.

Ownership: Trinity Broadcasting Network Inc. Note: Operating as a translator.

Junction City—K26BZ, Trinity Bcstg. Network Inc. Phone: 714-832-2950. Fax: 714-730-0661.

Technical Facilities: 500-w TPO, 15.7-kw ERP, 459-ft. above ground, 1742-ft. above sea level, lat. 39° 00' 53", long. 96° 52' 15".

Transmitter: 1-mi. S of Rte. 18, Spring Valley Rd. Equipment: ITS transmitter; Andrew antenna. Satellite earth stations: Scientific-Atlanta, 3.2-meter.

Began Operation: June 18, 1990. Ownership: Trinity Broadcasting Network Inc. Satellite programming: Trinity Bcstg. Network. Represented (sales): Media Services Group Inc.

Represented (engineering): Smith & Powstenko. Represented (legal): May & Dunne, Chartered. Personnel: Paul F. Crouch, General Manager; Rod Henke, Sales Manager; W. Ben Miller, Chief Engineer.

Junction City—K39BR, Northeast Kansas Broadcast Service Inc. Phone: 913-234-4949.

Technical Facilities: 1000-w TPO, 42.8-kw ERP, 427-ft. above ground, 1706-ft. above sea level, lat. 39° 00' 53", long. 96° 52' 15".

Transmitter: E side of W. 6th St., 1-mi. S of Rte. 18, Junction City. Ownership: Brechner Management Co. Note: Operating as a translator.

***Kansas City—K57EZ**, U. of Kansas Medical Center.

Technical Facilities: 1000-w TPO, 9.6-kw ERP, 269-ft. above ground, 1289-ft. above sea level, lat. 39° 05' 55", long. 94° 52' 42".

Transmitter: 800-ft. E & 300-ft. S of Intersection of Hwy. K-7 & Kansas Turnpike entrance, Bonner Springs. Ownership: University of Kansas Medical Center.

Kiowa—K36DE, Becker Broadcast Systems.

Technical Facilities: 10-w TPO, 0.1-kw ERP, 1371-ft. above sea level, lat. 37° 43' 00", long. 98° 29' 08".

Transmitter: 517 S. 7th. Ownership: Becker Broadcast Systems.

***Lawrence—K14HY**, U. of Kansas. Technical Facilities: 1000-w TPO, 7.2-kw ERP, 390-ft. above ground, 1401-ft. above sea level, lat. 38° 57' 18", long. 95° 15' 57".

Transmitter: Daisy Hill, U. of Kansas, W. Campus, Lawrence. Ownership: University of Kansas.

Lawrence—K58CX, Northeast Kansas Broadcast Service Inc. Phone: 913-234-4949.

Technical Facilities: 1000-w TPO, 59-kw ERP, 282-ft. above ground, 1312-ft. above sea level, lat. 38° 53' 23", long. 95° 17' 17".

Transmitter: 2.4-mi. S of Hwy. 10 & U.S. 59, 1.2-mi. W of U.S. 59 on County Rd. Ownership: Brechner Management Co. Note: Operating as a translator.

Manhattan—K07TO, Brooks Broadcasting.

Technical Facilities: 0.283-kw ERP, lat. 39° 13' 34", long. 96° 37' 01". Ownership: Brooks Broadcasting Inc.

Manhattan—K31BW, Trinity Bcstg. Network Inc.

Technical Facilities: 1000-w TPO, 8.7-kw ERP, 269-ft. above ground, 1549-ft. above sea level, lat. 39° 13' 34", long. 96° 37' 01".

Transmitter: 1.5-mi. SSE of intersection of Hwys. 113 & 24, near Manhattan. Satellite earth stations: Scientific-Atlanta, 3.2-meter.

Began Operation: December 21, 1988. Ownership: Trinity Broadcasting Network Inc. Satellite programming: Trinity Bcstg. Network.

Ogden—K15DQ, Montgomery Publications Inc. Phones: 913-762-5055; 913-762-5000.

Technical Facilities: 1000-w TPO, 10.9-kw ERP, 220-ft. above ground, 1404-ft. above sea level, lat. 39° 09' 21", long. 96° 36' 44". Transmitter: 0.6-mi. SSW of intersection of State Rtes. 18 & 113. Ownership: Montgomery Publications Inc.

Overland Park—K68OK, U. of Kansas. Phone: 913-864-3352. Fax: 913-864-3952.

Technical Facilities: 1000-w TPO, 12.23-kw ERP, 136-ft. above ground, 1176-ft. above sea level, lat. 38° 53' 57", long. 94° 43' 29".

Transmitter: 0.1-mi. W of Quivera Rd. & 0.1-mi. N of 127th St., Overland Park. Equipment: Acrodyn transmitter; Andrew antenna. Satellite earth stations: Scientific-Atlanta, 3.0-meter; Orbitron, 3.0-meter.

Ownership: University of Kansas. Personnel: Breck Marion, Media Service Director.

Salina—K15CN, Trinity Bcstg. Network Inc.

Technical Facilities: 1000-w TPO, 11.2-kw ERP, 168-ft. above ground, 1390-ft. above sea level, lat. 38° 50' 06", long. 97° 36' 24".

Transmitter: 0.1-mi. NW of intersection of Santa Fe Ave. & South St. Satellite earth stations: Scientific-Atlanta, 3.2-meter. Began Operation: July 8, 1988.

Low Power TV Stations—Kansas

Ownership: Trinity Broadcasting Network Inc.
Satellite programming: Trinity Bcstg. Network.

Topeka—K158Q, Montgomery Publications Inc. Phone: 913-762-5055.

Technical Facilities: 100-w TPO, 2.24-kw ERP, 886-ft. above ground, 1196-ft. above sea level, lat. 39° 04' 52", long. 95° 43' 43".
Requests CP for change to 1000-w TPO, 9.4-kw ERP. BPTTL-940414PE.

Transmitter: 4137 Lower Silver Lake Rd., Topeka.
Ownership: Montgomery Publications Inc.

Topeka—K17CK, Generic TV. Phone: 605-335-1136.

Technical Facilities: 100-w TPO, 1.106-kw ERP, 335-ft. above ground, 1221-ft. above sea level, lat. 39° 04' 52", long. 95° 43' 43".
Requests CP for change to 1000-w TPO, 11.1-kw ERP. BPTTL-JE0415WY.
Transmitter: 4137 Lower Silver Lake Rd.
Ownership: Generic TV.

Topeka—K21AP, Trinity Bcstg. Network Inc.

Technical Facilities: 1000-w TPO, 6.6-kw ERP, 505-ft. above ground, 1404-ft. above sea level, lat. 39° 05' 34", long. 95° 47' 04".
Transmitter: KSNT(TV) tower, 6835 N.W. U.S. Hwy. 24.
Equipment: Television Technology transmitter; Bogner antenna.
Satellite earth stations: Scientific-Atlanta, 3.2-meter.

Began Operation: June 4, 1986.
Ownership: Trinity Broadcasting Network Inc.
Satellite programming: Trinity Bcstg. Network.

***Washington**—K120S, Elizabeth A. Rogge. Phone: 913-325-2574.

Technical Facilities: 10-w TPO, 0.72-kw ERP, 138-ft. above ground, 1468-ft. above sea level, lat. 39° 49' 07", long. 97° 03' 04".
Transmitter: Water tower on the N side of Washington.
Ownership: Elizabeth A. Rogge.

Wichita—K15DD, South Central LPTV-License Inc. Phone: 813-573-0339.

Technical Facilities: 2000-w TPO, 12.4-kw ERP, 348-ft. above ground, 1631-ft. above sea level, lat. 37° 41' 53", long. 97° 19' 10".
Transmitter: 1516 E. Murdock, Wichita.
Ownership: South Central LPTV-License Inc.

***Wichita**—K41DB, Warren R. Wright.

Technical Facilities: 2000-w TPO, 10.4-kw ERP, 348-ft. above ground, 1630-ft. above sea level, lat. 37° 41' 53", long. 97° 19' 10".
Transmitter: 1516 E. Murdock, Wichita.
Ownership: Warren R. Wright.

Wichita—K51DN, River City Bcstg. Corp. Phone: 316-942-7948.

Technical Facilities: 1000-w TPO, 24.7-kw ERP, 755-ft. above ground, 2126-ft. above sea level, lat. 37° 46' 40", long. 97° 30' 37".
Transmitter: 14613 W. 53rd., Colwich.
Ownership: River City Bcstg. Corporation.

Wichita—K55FS, River City Bcstg. Corp. Phone: 316-942-7948.

Technical Facilities: 1000-w TPO, 24.7-kw ERP, 755-ft. above ground, 2125-ft. above sea level, lat. 37° 46' 40", long. 97° 30' 37".
Transmitter: 14613 W. 53rd. St., Colwich.
Ownership: River City Bcstg. Corporation.

Wichita—K59DA, Trinity Bcstg. Network Inc.

Technical Facilities: 1000-w TPO, 8.1-kw ERP, 338-ft. above ground, 1640-ft. above sea level, lat. 37° 41' 53", long. 97° 19' 10".
Transmitter: 1615 Murdock Ave., Wichita.
Satellite earth stations: Scientific-Atlanta, 3.2-meter; Scientific-Atlanta receivers.
Began Operation: February 1, 1989.
Ownership: Trinity Broadcasting Network Inc.
Satellite programming: Trinity Bcstg. Network.

***Winfield**—K22EA, Winfield Publishing Co. Inc. Phone: 316-221-1050. Fax: 316-221-1101.

Technical Facilities: 1000-w TPO, 26.8-kw ERP, 1778-ft. above sea level, lat. 37° 14' 32", long. 96° 54' 19".
Transmitter: 1.1-mi. E of Winfield.
Ownership: Winfield Publishing Co. Inc.

Kentucky

Bernstadt—W09BZ, Andrea Joy Kesler. Phone: 606-843-9999.

Technical Facilities: 10-w TPO, 0.174-kw ERP, 197-ft. above ground, 1398-ft. above sea level, lat. 37° 12' 32", long. 84° 09' 00".
Transmitter: Johnson Ridge, 0.3-mi. NE of Johnson Ridge School, East Bernstadt.
Began Operation: August 1, 1993.
Ownership: Andrea J. Kesler.
Satellite programming: Channel America.
Personnel: J. Kesler, General Manager; James Evans, Chief Engineer; Andrea Kesler, Sales Manager.

Bowling Green & Glasgow—W48BM, Jason Wilson. Phone: 502-622-7303.

Studio: 18 South Walnut, Cookeville, TN 38501.
Technical Facilities: 10-w TPO, 0.047-kw ERP, 100-ft. above ground, 1540-ft. above sea level, lat. 36° 07' 52", long. 85° 27' 28".
Holds CP for change to 1000-w TPO, 21.6-kw ERP, 505-ft. above ground, 1207-ft. above sea level, lat. 36° 50' 00", long. 86° 05' 00".
Transmitter to SE of U.S. 31E, near Scottsville. BPTVL-910503YH.
Transmitter: 18 South Walnut, Cookeville.
Equipment: Television Technology transmitter; Scala antenna.
Satellite earth stations: In operation.
Began Operation: July 1, 1982.
Ownership: Jason Wilson.

Campbellsville—W04BP, Campbellsville College. Phone: 502-789-5210. Fax: 502-789-5020.

Studio: 200 W. College St., Campbellsville, KY 42718.
Technical Facilities: 10-w TPO, 0.071-kw ERP, 220-ft. above ground, 1075-ft. above sea level, lat. 37° 20' 07", long. 85° 22' 33".
Transmitter: Campbellsville, KY.
Equipment: Television Technology transmitter; Scala antenna.
Satellite earth stations: Scientific-Atlanta; Scientific-Atlanta receivers.
Began Operation: September 15, 1986.
Ownership: Campbellsville College.
Satellite programming: Z Music.
Advertising: No.
Personnel: Bryan Blair, Director, TV Services; Greg Lauer, Engineering; Marc C. Whitt, Director, Marketing & Public Relations.

***Campbellsville**—W25BV, Samuel M. Mims Jr. Phone: 214-368-4497.

Technical Facilities: 100-w TPO, 0.8856-kw ERP, 300-ft. above ground, 1247-ft. above sea level, lat. 37° 10' 05", long. 85° 18' 32".

Transmitter: Cane Valley Rd., Columbia.
Ownership: Samuel M. Mims Jr.

***Campbellsville**—W42BU, Samuel M. Mims Jr. Phone: 214-368-4497.

Technical Facilities: 100-w TPO, 0.8856-kw ERP, 300-ft. above ground, 1247-ft. above sea level, lat. 37° 10' 05", long. 85° 18' 32".
Transmitter: Cane Valley Rd., Columbia.
Ownership: Samuel M. Mims Jr.

***Campbellsville**—W45BH, Peggy Mims. Phone: 214-368-4497.

Technical Facilities: 100-w TPO, 0.89-kw ERP, 300-ft. above ground, 1247-ft. above sea level, lat. 37° 10' 05", long. 85° 18' 32".
Transmitter: Cane Valley Rd.
Ownership: Peggy Mims.

***Campbellsville**—W47BT, Harold Tellefsen. Phone: 708-945-6051.

Technical Facilities: 100-w TPO, 0.8856-kw ERP, 300-ft. above ground, 1247-ft. above sea level, lat. 37° 10' 05", long. 85° 18' 32".
Transmitter: Cane Valley Rd., Columbia.
Ownership: Harold Tellefsen.

***Campbellsville**—W51CE, Harold Tellefsen. Phone: 708-945-6051.

Technical Facilities: 100-w TPO, 0.8856-kw ERP, 298-ft. above ground, 1246-ft. above sea level, lat. 37° 10' 05", long. 85° 18' 32".
Transmitter: Cane Valley Rd., Columbia.
Ownership: Harold Tellefsen.
Note: Operating as a translator.

***Campbellsville**—W59CM, Harold Tellefsen. Phone: 708-945-6051.

Technical Facilities: 100-w TPO, 0.89-kw ERP, 298-ft. above ground, 1247-ft. above sea level, lat. 37° 10' 05", long. 85° 18' 32".
Transmitter: Cane Valley Rd., Columbia.
Ownership: Harold Tellefsen.

***Campbellsville**—W63BY, Harold Tellefsen. Phone: 708-945-6051.

Technical Facilities: 100-w TPO, 0.8856-kw ERP, 298-ft. above ground, 1246-ft. above sea level, lat. 37° 10' 05", long. 85° 18' 32".
Transmitter: Cane Valley Rd., Columbia.
Ownership: Harold Tellefsen.

***Campbellsville**—W69CY, Harold Tellefsen. Phone: 708-945-6051.

Technical Facilities: 100-w TPO, 0.8856-kw ERP, 300-ft. above ground, 1247-ft. above sea level, lat. 37° 10' 05", long. 85° 18' 32".
Transmitter: Cane Valley Rd., Columbia.
Ownership: Harold Tellefsen.

Corbin—W20AS, Derek Ray Eubanks. Phone: 606-528-2818. Fax: 606-523-0427.

Technical Facilities: 1000-w TPO, 11-kw ERP, 213-ft. above ground, 1516-ft. above sea level, lat. 36° 58' 58", long. 84° 06' 45".
Transmitter: 0.43-mi. NNW of U.S. 25E & I-75 Interchange, Corbin.
Equipment: Acrodyne transmitter; Scala antenna.
Satellite earth stations: In operation.
Ownership: Derek Ray Eubanks.
Satellite programming: FamilyNet.

Corbin—W33BK, Trinity Bcstg. Network Inc. Phone: 714-832-2950. Fax: 714-730-0661.

Technical Facilities: 1000-w TPO, 10.9-kw ERP, 187-ft. above ground, 1621-ft. above sea level, lat. 36° 57' 15", long. 83° 58' 42".
Transmitter: Near a strip mine, Gray.

Equipment: ITS transmitter; Scala antenna.
Satellite earth stations: Scientific-Atlanta, 3.2-meter; Standard Communications receivers.
Began Operation: June 13, 1991.
Ownership: Trinity Broadcasting Network Inc.
Satellite programming: Trinity Bcstg. Network.
Represented (sales): Media Services Group Inc.
Represented (legal): May & Dunne, Chartered.
Personnel: Paul F. Crouch, General Manager; Rod Henke, Sales Manager; Ben Miller, Chief Engineer.

Corbin—W48BD, Sively Communications System.

Technical Facilities: 1000-w TPO, 10.147-kw ERP, 354-ft. above ground, 1480-ft. above sea level, lat. 36° 58' 21", long. 84° 07' 28".
Transmitter: 2.9-mi. SE of Keavy, 1.3-mi. NW of Corbin.
Ownership: Sively Communications System.

***Corbin**—W52BU, Audrey B. Warwick. Phone: 303-750-1160.

Technical Facilities: 130-w TPO, 0.601-kw ERP, 174-ft. above ground, 1614-ft. above sea level, lat. 36° 55' 32", long. 84° 05' 58".
Transmitter: 602 18th St.
Ownership: Audrey B. Warwick.

***Corbin**—W60CC, Byron H. Anson. Phone: 410-658-5634.

Technical Facilities: 130-w TPO, 0.601-kw ERP, 174-ft. above ground, 1614-ft. above sea level, lat. 36° 55' 32", long. 84° 05' 58".
Transmitter: 602 18th St.
Ownership: Byron H. Anson.

Hopkinsville—W43AG, Kentucky New Era Inc. Phone: 502-885-4300. Fax: 502-886-5882.

Studio: 1616 E. 9th St., Hopkinsville, KY 42240.
Technical Facilities: 1000-w TPO, 17.1-kw ERP, 300-ft. above ground, 1032-ft. above sea level, lat. 36° 55' 36", long. 87° 28' 35".
Transmitter: 4-mi. N of city center on Old Madisonville Rd.
Equipment: Television Technology transmitter; Bogner antenna.
Satellite earth stations: Simulsat, 5-meter.
Began Operation: July 1, 1984.
Ownership: Kentucky New Era Inc.
Satellite programming: All News Channel; CNN Headline News; Main Street TV.
Advertising: Yes. Rates: \$37.00/30 Sec.
Personnel: D. J. Everett III, General Manager; Beth Mann, General Sales Manager; Herb Gilbert, Chief of Operations; Buddy Morgan, News Operations.

Hopkinsville—W62BH, Trinity Bcstg. Network Inc.

Technical Facilities: 1000-w TPO, 26.1-kw ERP, 841-ft. above ground, 677-ft. above sea level, lat. 36° 53' 05", long. 87° 30' 44".
Equipment: Television Technology transmitter; Bogner antenna.
Satellite earth stations: Scientific-Atlanta, 3.2-meter.
Began Operation: December 15, 1987.
Ownership: Trinity Broadcasting Network Inc.
Satellite programming: Trinity Bcstg. Network.

Hopkinsville—W64AV, Kentucky Authority for ETV. Phone: 606-258-7173.

Technical Facilities: 100-w TPO, 0.744-kw ERP, 116-ft. above ground, 745-ft. above sea level, lat. 36° 51' 38", long. 87° 28' 36".
Transmitter: 301 McLean Ave., Hopkinsville.
Ownership: Kentucky Authority for ETV.
Note: Operating as a translator.

Louisiana

Lebanon—W06AY, W & H Bcstg. Phones: 502-692-3126; 606-336-7486. Fax: 502-692-6003.

Studio: Radio Station Rd., Lebanon, KY 40033. Technical Facilities: 10-w TPO, 0.07-kw ERP, 130-ft. above ground, 1010-ft. above sea level, lat. 37° 35' 12", long. 85° 12' 15".

Transmitter: Shortline Pike, Lebanon, KY. Began Operation: December 31, 1988. Ownership: Lebanon/Springfield Broadcasting Co.

Satellite programming: Main Street TV. Advertising: Planned. Represented (engineering): Dr. Charles Anderson.

Represented (legal): Leonard S. Joyce. Personnel: J. T. Whitlock, General Manager, Cherry Gibson, Station Manager, Carl Briggs, Sales; J. B. Crawley, Chief Engineer.

***Lexington, Bracktown, Montrose & Caden**—W10CC, Richard D. Martin.

Technical Facilities: 10-w TPO, 0.114-kw ERP, 426-ft. above ground, 1368-ft. above sea level, lat. 38° 02' 55", long. 84° 30' 00". Transmitter: Lexington Financial Center, 250 N. Main St.

Ownership: Richard D. Martin.

Louisville—W13BZ, VJN LPTV Corp. Phone: 305-899-9000. Fax: 305-892-3600.

Technical Facilities: 10-w TPO, 0.17-kw ERP, 535-ft. above ground, 978-ft. above sea level, lat. 38° 15' 22", long. 85° 45' 25". Equipment: Television Technology transmitter, Scala antenna.

Ownership: Video Jukebox Network Inc. Satellite programming: The Box. Represented (legal): Bryan Cave. Personnel: Warren Reeves, Director, Broadcast; Bill Barrow, Chief Engineer. Note: Operating as a translator.

***Louisville**—W24BW, Greater Louisville Bcstg. Corp.

Technical Facilities: 874-w TPO, 11-kw ERP, 449-ft. above ground, 1421-ft. above sea level, lat. 38° 22' 02", long. 85° 49' 53". Transmitter: Rural Rte. 1, Floyds Knobs, Lafayette Twp.

Ownership: Greater Louisville Bcstg. Corp.

Louisville—W49AX, South Central Communications Corp. Phone: 812-464-1150. Studio: Floyds Knob, Louisville, KY.

Technical Facilities: 1000-w TPO, 26.2-kw ERP, 433-ft. above ground, 1319-ft. above sea level, lat. 38° 21' 54", long. 85° 50' 25".

Transmitter: Floyds Knob. Equipment: Acrodyne transmitter, Andrew antenna.

Began Operation: July 6, 1993. Ownership: South Central Communications Corp.

Satellite programming: The Box. Advertising: Yes.

Personnel: John Englebrecht, General Manager.

Morehead—W07BY, McKinley Walker.

Technical Facilities: 10-w TPO, 0.018-kw ERP, 98-ft. above ground, 1299-ft. above sea level, lat. 38° 11' 03", long. 83° 27' 44".

Requests CP for change to 0.072-kw ERP, 190-ft. above ground, 1381-ft. above sea level, lat. 38° 11' 09", long. 84° 34' 01". Transmitter to rural area near Morehead. BMTTL-89120803.

Transmitter: Mountain top, 1.43-mi. W of Morehead. Ownership: McKinley Walker.

Morehead—W10BM, Vearl Pennington.

Technical Facilities: 10-w TPO, 0.018-kw ERP, 98-ft. above ground, 1299-ft. above sea level, lat. 38° 11' 03", long. 83° 27' 44". Transmitter: Mountain top, 1.43-mi. W of Morehead.

Ownership: Vearl Pennington.

Mount Sterling—W02BP, McKinley Walker.

Technical Facilities: 10-w TPO, 0.018-kw ERP, 98-ft. above ground, 1129-ft. above sea level, lat. 38° 06' 17", long. 83° 50' 52".

Transmitter: 0.3-mi. N of I-64 at Bath County & Montgomery County line. Ownership: McKinley Walker.

Mount Sterling—W06BC, Vearl Pennington.

Technical Facilities: 10-w TPO, 0.018-kw ERP, 102-ft. above ground, 1129-ft. above sea level, lat. 38° 06' 17", long. 83° 50' 52".

Transmitter: 0.3-mi. N of I-64 at Bath County & Montgomery County line. Ownership: Vearl Pennington.

Murray—W46BE, Jackson Purchase Bcstg. Co.

Studio: 118 S. Fifth St., Murray, KY 42071. Technical Facilities: 100-w TPO, 1.24-kw ERP, 72-ft. above ground, 587-ft. above sea level, lat. 36° 36' 36", long. 88° 18' 11".

Holds CP for change to 1000-w TPO, 11.2-kw ERP, 407-ft. above ground, 856-ft. above sea level, lat. 36° 37' 42", long. 88° 18' 04".

Transmitter to N. 4th St. BPTTL-910503B5. Transmitter: 118 S. Fifth St. Began Operation: July 1, 1990. Ownership: Jackson Purchase Bcstg. Co. Satellite programming: FamilyNet. Advertising: Yes. Rates: \$20.00/30 Sec.

Owensboro—W12BJ, Commonwealth of Kentucky. Phone: 502-686-4400. Fax: 502-686-4594.

Studio: 4800 New Hartford Rd., Owensboro, KY 42301. Technical Facilities: 10-w TPO, 0.047-kw ERP, 200-ft. above ground, 610-ft. above sea level, lat. 37° 45' 43", long. 87° 06' 40".

Holds CP for change to 30-w TPO, 0.36-kw ERP, 548-ft. above sea level, lat. 37° 43' 01", long. 87° 05' 00". Transmitter to 1-mi. SSE of U.S. 231 & U.S. 60 bypass, Owensboro. BPTTL-940411AZ.

Transmitter: 1501 Frederica St. Equipment: Television Technology transmitter, Scala antenna.

Satellite earth stations: Microdyne, 10-meter. Began Operation: February 1, 1989.

Ownership: Commonwealth of Kentucky. Satellite programming: Mind Extension U. Advertising: No.

Personnel: Arthur L. Jackson, Engineer.

***Owensboro**—W42BM, Douglas Sheldahl.

Technical Facilities: 1000-w TPO, 16.9-kw ERP, 295-ft. above ground, 735-ft. above sea level, lat. 37° 36' 29", long. 87° 03' 15".

Transmitter: WBKR-FM tower, 3.4-mi. E of Utica. Ownership: Douglas Sheldahl.

***Paducah**—W10BY, Bryan Keith Anderson.

Technical Facilities: 10-w TPO, 0.012-kw ERP, 463-ft. above ground, 892-ft. above sea level, lat. 37° 01' 48", long. 88° 38' 51".

Transmitter: Star Hill Rd., Paducah. Ownership: Brian Keith Anderson.

Paducah—W54AE, Tri-State Christian TV Inc. Phone: 618-997-9333. Fax: 618-997-1859.

Technical Facilities: 1000-w TPO, 13.5-kw ERP, 469-ft. above ground, 906-ft. above sea level, lat. 37° 01' 48", long. 88° 38' 51".

Transmitter: Star Hill Rd. Equipment: TTC transmitter, Scala antenna.

Began Operation: January 24, 1992. Ownership: Tri-State Christian TV Inc.

Satellite programming: Trinity Bcstg. Network. Represented (sales): Network Media Sales.

Represented (legal): May & Dunne, Chartered. Note: Operating as a translator.

***Pikeville**—W32BD, Parker Tiller.

Technical Facilities: 100-w TPO, 1.18-kw ERP, 51-ft. above ground, 1611-ft. above sea level, lat. 37° 29' 30", long. 82° 31' 00".

Requests modification of CP for change to 1000-w TPO, 36-kw ERP, 1614-ft. above sea level. BMTTL-940414QM.

Transmitter: Duty Knob, N of Pikeville. Ownership: Parker Tiller.

***Shepherdsville**—W60BW, Valuevision International Inc.

Technical Facilities: 1000-w TPO, 519.504-kw ERP, 1135-ft. above sea level, lat. 38° 01' 59", long. 85° 45' 16".

Transmitter: Prayer Mountain. Ownership: Valuevision International Inc.

Shepherdsville—W66BC, Altes Ellpee Inc.

Studio: 204 Walnut St., Shepherdsville, KY 40165.

Technical Facilities: 100-w TPO, 2.03-kw ERP, 210-ft. above ground, 630-ft. above sea level, lat. 37° 59' 07", long. 85° 42' 57".

Transmitter: N of Salt River, W of railroad tracks, Shepherdsville. Ownership: Altes Ellpee Inc.

Advertising: Yes. Rates: \$5.00/30 Sec.; \$9.00/Min.; \$75.00/Hour.

Personnel: John W. Smith, Chief Engineer, Ann Newton, Sales; Gene R. Osselmeier, Legal.

***Talbert**—W24BT, Leonard H. Dykes.

Phone: 804-286-3528. Technical Facilities: 1000-w TPO, 0.87-kw ERP, 300-ft. above ground, 1600-ft. above sea level, lat. 37° 32' 46", long. 83° 23' 42".

Transmitter: 0.7-mi. SW of Jackson. Ownership: Leonard H. Dykes.

***Talbert**—W26BK, Betty J. Dykes. Phone: 804-286-3528.

Technical Facilities: 87-w TPO, 0.09-kw ERP, 300-ft. above ground, 1600-ft. above sea level, lat. 37° 32' 46", long. 83° 23' 42".

Transmitter: 0.7-mi. SW of Jackson. Ownership: Betty J. Dykes.

***Talbert**—W40BD, Yossi Z. Eichenbaum.

Phone: 310-475-9972. Technical Facilities: 1000-w TPO, 0.08-kw ERP, 300-ft. above ground, 1600-ft. above sea level, lat. 37° 32' 46", long. 83° 23' 42".

Transmitter: 0.7-mi. SW of Jackson. Ownership: Yossi Z. Eichenbaum.

***Talbert**—W45BF, Judith A. Hoppe. Phone: 314-878-4476.

Technical Facilities: 1000-w TPO, 0.87-kw ERP, 300-ft. above ground, 1600-ft. above sea level, lat. 37° 32' 46", long. 83° 23' 42".

Transmitter: 0.7-mi. SW of Jackson. Ownership: Judith A. Hoppe.

***Alexandria**—K16DK, Carl Stark. Phone: 212-929-2114.

Technical Facilities: 100-w TPO, 0.8-kw ERP, 403-ft. above ground, 479-ft. above sea level, lat. 31° 16' 04", long. 92° 26' 24".

Transmitter: W end of Dukon Lane. Ownership: Carl Stark.

***Alexandria**—K21EL, Joseph R. Liska. Phone: 508-945-1136.

Technical Facilities: 100-w TPO, 0.81-kw ERP, 403-ft. above ground, 479-ft. above sea level, lat. 31° 16' 04", long. 92° 26' 24".

Transmitter: W end of Dukon Lane. Ownership: Joseph R. Liska.

***Alexandria**—K23DZ, Dewey G. McIlrath. Phone: 317-379-2113.

Technical Facilities: 100-w TPO, 0.81-kw ERP, 403-ft. above ground, 479-ft. above sea level, lat. 31° 16' 04", long. 92° 26' 24".

Transmitter: W end of Yukon Lane. Ownership: Dewey G. McIlrath.

***Alexandria**—K36DS, Marvin L. Bates Jr. Phone: 803-877-2355.

Technical Facilities: 100-w TPO, 0.81-kw ERP, 403-ft. above ground, 479-ft. above sea level, lat. 31° 16' 04", long. 92° 26' 27".

Transmitter: W end of Dukon Lane. Ownership: Marvin L. Bates Jr.

***Alexandria**—K38EG, James W. Satterfield. Phone: 803-638-2062.

Technical Facilities: 100-w TPO, 0.8-kw ERP, 403-ft. above ground, 479-ft. above sea level, lat. 31° 16' 04", long. 92° 26' 27".

Transmitter: W end of Dukon Lane. Ownership: James W. Satterfield.

***Alexandria**—K41DX, James W. Satterfield. Phone: 808-638-2062.

Technical Facilities: 100-w TPO, 0.81-kw ERP, 403-ft. above ground, 479-ft. above sea level, lat. 31° 16' 04", long. 92° 26' 27".

Transmitter: W end of Yukon Lane. Ownership: James W. Satterfield.

***Alexandria**—K43EI, Yossi Z. Eichenbaum. Phone: 310-470-7002. Fax: 310-441-2838.

Technical Facilities: 100-w TPO, 0.81-kw ERP, 403-ft. above ground, 479-ft. above sea level, lat. 31° 16' 04", long. 92° 26' 27".

Transmitter: W end of Dukon Lane. Ownership: Yossi Z. Eichenbaum.

***Alexandria**—K50DW, Harold W. & Lucille C. Tegmeier. Phone: 419-846-3865.

Technical Facilities: 100-w TPO, 0.81-kw ERP, 403-ft. above ground, 479-ft. above sea level, lat. 31° 16' 04", long. 92° 26' 24".

Transmitter: W end of Dukon Lane. Ownership: Harold W. & Lucille C. Tegmeier.

***Alexandria**—K53FA, Viola Weber. Phone: 405-755-3934.

Technical Facilities: 100-w TPO, 0.82-kw ERP, 403-ft. above ground, 479-ft. above sea level, lat. 31° 16' 04", long. 92° 26' 24".

Transmitter: W end of Dukon Lane. Ownership: Viola Weber.

***Alexandria**—K55GT, Michael E. O'Neill. Phone: 215-249-0550.

Technical Facilities: 100-w TPO, 0.81-kw ERP, 403-ft. above ground, 479-ft. above sea level, lat. 31° 16' 04", long. 92° 26' 27".

Low Power TV Stations—Louisiana

Transmitter: W end of Dukon Lane.
Ownership: Michael E. O'Neill.

***Alexandria**—K57GK, Damon Merari.
Phone: 213-222-3158.
Technical Facilities: 100-w TPO, 0.81-kw ERP, 403-ft. above ground, 479-ft. above sea level, lat. 31° 16' 04", long. 92° 26' 24".
Transmitter: W end of Dukon Lane.
Ownership: Damon Merari.

***Alexandria**—K66EY, Arnold G. Meiers.
Phone: 609-694-2495.
Technical Facilities: 100-w TPO, 0.8-kw ERP, 403-ft. above ground, 480-ft. above sea level, lat. 31° 16' 04", long. 92° 26' 27".
Transmitter: W end of Dukon Lane.
Ownership: Arnold G. Meiers.

Baton Rouge—K13VE, Jeff Jacobsen.
Technical Facilities: 10-w TPO, 0.076-kw ERP, 348-ft. above ground, 400-ft. above sea level, lat. 30° 27' 06", long. 91° 11' 14".
Transmitter: One American Place.
Ownership: Jeff Jacobsen.
Satellite programming: Channel America.
Note: Operating as a translator.

Baton Rouge—W19AW, Great Oaks Bcstg. Corp. Phone: 504-928-3146. Fax: 504-923-2822.
Studio: 918 N. Foster, Baton Rouge, LA 70806.
Technical Facilities: 1000-w TPO, 18.8-kw ERP, 345-ft. above ground, 400-ft. above sea level, lat. 30° 27' 06", long. 91° 11' 14".
Transmitter: One American Place, Baton Rouge.
Equipment: Television Technology transmitter; Bogner antenna.
Satellite earth stations: Scientific-Atlanta.
Began Operation: August 1, 1987.
Ownership: Great Oaks Bcstg. Corp.
Satellite programming: Commercial Sports Network; Telemundo.
Advertising: Yes. Rates: \$150.00/30 Sec.; \$300.00/Min. Average spot rate: \$40.00.
Represented (engineering): du Treil, Lundin & Rackley.
Represented (legal): Hamlin, Theriot & Hardy.
Personnel: Louis (Woody) Jenkins, General Manager; Allen Lambert, Sales Manager; Steve Ropolo, Engineering & Production Manager; Tammy Traham Willeford, Program Director; Keith Lane, Traffic Manager.

Baton Rouge—K21DQ, Great Oaks Bcstg. Corp. Phone: 504-928-3146. Fax: 504-923-2822.
Studio: 918 N. Foster Dr., Baton Rouge, LA 70806.
Technical Facilities: 20-w TPO, 0.92-kw ERP, 105-ft. above ground, 156-ft. above sea level, lat. 30° 27' 32", long. 91° 08' 20".
Holds CP for change to 1000-w TPO, 23.3-kw ERP, 266-ft. above ground, 305-ft. above sea level, lat. 30° 26' 02", long. 91° 05' 09".
Transmitter: to 9550 Airline Hwy. BPTTL-910501EY.
Transmitter: 525-ft. S of intersection of Foster & Hermitage Drs., Baton Rouge.
Ownership: Great Oaks Bcstg. Corp.

Baton Rouge—W39AT, American Television Inc. Phone: 504-928-3146. Fax: 504-923-2822.
Technical Facilities: 17.3-kw ERP, 350-ft. above ground, 375-ft. above sea level, lat. 30° 29' 34", long. 91° 00' 15".
Transmitter: Frenchtown Rd., Greenwell Springs, LA.
Equipment: Acrodyne transmitter; Bogner antenna.
Began Operation: January 1, 1988.

Ownership: American Television Inc.
Advertising: Yes.
Note: Operating as a translator.

Baton Rouge—K46CR, Patricia Screen.
Technical Facilities: 1000-w TPO, 13-kw ERP, 459-ft. above ground, 551-ft. above sea level, lat. 30° 36' 50", long. 91° 47' 02".
Transmitter: 6.7-mi. NW of Ryan Airport, Irene.
Ownership: Patricia Screen.

Baton Rouge—K52CQ, Capital Community TV. Phone: 504-928-0632.
Technical Facilities: 100-w TPO, 1.31-kw ERP, 181-ft. above ground, 243-ft. above sea level, lat. 30° 27' 02", long. 91° 07' 56".
Holds CP for change to 1000-w TPO. BPTTL-910502GZ.
Requests modification of CP for change to 0.9-kw ERP, 1496-ft. above sea level, lat. 30° 21' 27", long. 91° 08' 06". Transmitter to 8181 G.S.R.I. Rd. BPTTL-JF0415CS.
Transmitter: 5200 Florida Blvd., Baton Rouge.
Ownership: Capital Community TV.

Baton Rouge—K56DR, Trinity Bcstg. Network Inc.
Technical Facilities: 1000-w TPO, 3.7-kw ERP, 978-ft. above ground, 994-ft. above sea level, lat. 30° 19' 34", long. 91° 16' 36".
Requests CP for change to 18.3-kw ERP, 1024-ft. above sea level. BPTTL-940412CV.
Transmitter: Hwy. 1148, 1.9-mi. W of State Hwy. 1, near Addis.
Equipment: ITS transmitter; Andrew antenna.
Satellite earth stations: Scientific-Atlanta, 3.2-meter; Scientific-Atlanta receivers.
Began Operation: December 1, 1990.
Ownership: Trinity Broadcasting Network Inc.
Satellite programming: Trinity Bcstg. Network.

***Baton Rouge**—K65FP, Great Oaks Bcstg. Corp. Phone: 504-928-3146. Fax: 504-923-2822.
Technical Facilities: 20-w TPO, 0.92-kw ERP, 105-ft. above ground, 156-ft. above sea level, lat. 30° 27' 32", long. 91° 08' 20".
Transmitter: 525-ft. S of N. Foster Dr. & Hermitage Dr., Baton Rouge.
Ownership: Great Oaks Bcstg. Corp.
Note: Operating as a translator.

Crowley—W65AS, Full Gospel Business Men's Fellowship International.
Technical Facilities: 0.7-kw ERP, lat. 30° 11' 00", long. 92° 21' 50".
Transmitter: W of Hwy. 13, 0.87-mi. S of Crowley.
Ownership: Full Gospel Business Men's Fellowship International.
Note: Operating as a translator.

***Donaldsonville**—K22DJ, Great Oaks Bcstg. Corp. Phone: 504-928-3146. Fax: 504-923-2822.
Technical Facilities: 1000-w TPO, 18.6-kw ERP, 243-ft. above ground, 480-ft. above sea level, lat. 30° 06' 14", long. 91° 00' 57".
Transmitter: State Rte. 1 & Rte. 308.
Ownership: Great Oaks Bcstg. Corp.
Note: Operating as a translator.

***Houma**—K30EM, Great Oaks Bcstg. Corp. Phone: 504-928-3146. Fax: 504-923-2822.
Technical Facilities: 1000-w TPO, 40-kw ERP, 370-ft. above ground, 376-ft. above sea level, lat. 29° 38' 45", long. 90° 40' 03".
Transmitter: Intersection of Rte. 316 & Hwy. 90, 3-mi. N of Houma.
Ownership: Great Oaks Bcstg. Corp.
Note: Operating as a translator.

Jennings—K13VG, Jennings Bcstg. Co. Inc. Phone: 318-824-2934. Fax: 318-824-1384.
Studio: 1215 S. Lake Arthur Ave., Jennings, LA 70546.
Technical Facilities: 10-w TPO, 0.012-kw ERP, 220-ft. above ground, 243-ft. above sea level, lat. 30° 12' 38", long. 92° 39' 55".
Transmitter: 1215 S. Lake Arthur Ave., Jennings.
Equipment: Television Technology transmitter; Scala antenna.
Satellite earth stations: Houston Tracker; Uniden receivers, 8-meter.
Began Operation: December 1, 1988.
Ownership: Jennings Bcstg. Co. Inc.
Satellite programming: Channel America.
Represented (legal): Rini & Coran, P.C.
Personnel: Bill W. Bailey, General Manager; Clovis L. Bailey, Chief Engineer; Barbara W. Bailey, Sales Manager.

Lafayette—K21DM, K. Sandoval Burke. Phone: 303-494-9660. Fax: 303-494-9650.
Technical Facilities: 1000-w TPO, 32.8-kw ERP, 361-ft. above ground, 404-ft. above sea level, lat. 30° 15' 41", long. 92° 02' 08".
Transmitter: N of I-10, Moore Park Lane.
Ownership: K. Sandoval Burke.
Satellite programming: The Box.
Personnel: K. Sandoval Burke, General Manager.

***Lafayette**—W40AV, Family Vision Network Inc. Phone: 318-785-1560. Fax: 318-783-1674.
Studio: 110 W. 3rd, Crowley, LA 70527.
Technical Facilities: 1000-w TPO, 11-kw ERP, 581-ft. above sea level, lat. 30° 10' 26", long. 92° 07' 59".
Transmitter: 0.5-mi. S of intersection of State Hwys. 342 & 93.
Ownership: Family Vision Network Inc.
Represented (engineering): du Treil, Lundin & Rackley.
Personnel: Barry Thompson, General Manager & Sales Representative; Tony Evans, Chief Engineer.

***Lafayette**—K46DG, Delta Management Corp.
Technical Facilities: 1000-w TPO, 10.6-kw ERP, 253-ft. above sea level, lat. 30° 13' 18", long. 92° 03' 50".
Requests modification of CP to change principal community to Church Point & to 4.79-kw ERP, 867-ft. above sea level, lat. 30° 21' 44", long. 92° 12' 53". Transmitter to Parish Rd., 3-mi. S of Church Point. BPTTL-930402VY.
Transmitter: 1500 Eraste Landry Rd.
Ownership: Delta Management Corp.

***Lafayette**—K52EF, Roderick Harris.
Technical Facilities: 2000-w TPO, 36.7-kw ERP, 623-ft. above sea level, lat. 30° 17' 08", long. 92° 04' 03".
Transmitter: Dugas Rd., 2.5-mi. N of I-10.
Ownership: Roderick Harris.

***Lafayette**—K57GJ, KBBS Inc. Phone: 504-621-4200.
Technical Facilities: 100-w TPO, 0.72-kw ERP, 550-ft. above ground, 570-ft. above sea level, lat. 30° 02' 54", long. 91° 59' 49".
Transmitter: 10-mi. S of Lafayette.
Ownership: KBBS Inc.

***Lafayette**—K60EY, David Chew.
Technical Facilities: 2000-w TPO, 36-kw ERP, 623-ft. above sea level, lat. 30° 17' 08", long. 92° 04' 03".

Transmitter: Dugas Rd., N of I-10.
Ownership: David Chew.

Lafayette—K62DW, Delta Management Corp. Phone: 318-234-1500. Fax: 318-237-2237.
Studio: 1502 Eraste Landry Rd., Lafayette, LA 70506.
Technical Facilities: 1000-w TPO, 8.79-kw ERP, 217-ft. above ground, 259-ft. above sea level, lat. 30° 13' 24", long. 92° 01' 10".
Requests CP for change to 10.3-kw ERP, 221-ft. above ground, 253-ft. above sea level, lat. 30° 13' 18", long. 92° 03' 50". BPTTL-920214WE.

Transmitter: 1500 Eraste Landry Rd.
Equipment: Acrodyne transmitter; Scala antenna.
Satellite earth stations: Scientific-Atlanta, 4.6-meter.
Began Operation: June 24, 1991.
Ownership: Delta Management Corp.
Satellite programming: Channel America.
Represented (legal): Fletcher, Heald & Hildreth, Personnel: Eddie Blanchard, General Manager; Tom Poehler, Sales; Keith Townsden, Engineering.

***Lafayette**—K63FF, KBBS Inc. Phone: 504-621-4200.
Technical Facilities: 100-w TPO, 0.7-kw ERP, 550-ft. above ground, 570-ft. above sea level, lat. 30° 02' 54", long. 91° 59' 49".
Transmitter: 10-mi. S of Lafayette.
Ownership: KBBS Inc.

Lake Charles—K54EC, National Minority Inc.
Technical Facilities: 1000-w TPO, 7.6-kw ERP, 403-ft. above sea level, lat. 30° 16' 45", long. 93° 14' 45".
Transmitter: SSW of junction of State Rtes. 378 & 378 Spur, near Lake Charles.
Ownership: National Minority Inc.

Mermentau—K450I, Trinity Bcstg. Network Inc. Phone: 714-832-2950.
Technical Facilities: 1000-w TPO, 21.9-kw ERP, 430-ft. above sea level, lat. 30° 11' 32", long. 92° 37' 16".
Transmitter: S of Hwy. 90, Jennings.
Began Operation: November 29, 1993.
Ownership: Trinity Broadcasting Network Inc.

Monroe—K22CQ, Telemedia Investors.
Technical Facilities: 100-w TPO, 1.3-kw ERP, 677-ft. above ground, 518-ft. above sea level, lat. 32° 30' 21", long. 92° 08' 54".
Transmitter: 701 Parkwood Dr., West Monroe.
Ownership: Telemedia Inc.

***Monroe**—K60EQ, Robert W. Brewer.
Technical Facilities: 1000-w TPO, 17.02-kw ERP, 545-ft. above sea level, lat. 32° 28' 38", long. 92° 11' 08".
Transmitter: 1116 W. Olive, off Washington St., West Monroe.
Ownership: Robert W. Brewer.

Morgan City—K07UT, Great Oaks Bcstg. Corp. Phone: 504-928-3146. Fax: 504-923-2822.
Technical Facilities: 10-w TPO, 0.133-kw ERP, 348-ft. above ground, 348-ft. above sea level, lat. 29° 45' 03", long. 91° 10' 21".
Transmitter: State Rte. 70, 3.1-mi. N of Morgan City.
Began Operation: September 1, 1991.
Ownership: Great Oaks Bcstg. Corp.
Note: Operating as a translator.

Morgan City—K398J, Ginger A. Price. Phone: 504-384-6960. Fax: 504-384-1619.

Studio: 608 Michigan St., Morgan City, LA 70380.

Technical Facilities: 1000-w TPO, 8.61-kw ERP, 190-ft. above ground, 194-ft. above sea level, lat. 29° 43' 15", long. 91° 12' 18".

Transmitter: 719-ft. NE of Shaw St. & Shaw Dr., Morgan City.

Equipment: Acrodyne transmitter; Scala antenna.

Satellite earth stations: Scientific-Atlanta, 3.2-meter.

Began Operation: March 1, 1990.

Ownership: Ginger A. Price.

Advertising: Yes. Rates: \$40.00/30 Sec.

Personnel: Steve Zaffuto, Sales Representative; Maris del Carmen, Operations; C. A. Price, Chief Engineer.

***New Iberia**—K35DT, Kay Group.

Technical Facilities: 1000-w TPO, 17.1-kw ERP, 420-ft. above sea level, lat. 30° 04' 16", long. 92° 11' 53".

Requests modification of CP for change to 17-kw ERP, lat. 29° 55' 13", long. 91° 46' 07". Transmitter to 0.05-mi. N of Hwy. 83 on Little Valley Plantation Rd. BMPPTL-JE0415VI.

Transmitter: SW of Leroy.

Ownership: Kay Group.

***New Iberia**—K49DE, Trinity Bcstg. Network Inc. Phone: 714-832-2950.

Technical Facilities: 1000-w TPO, 13-kw ERP, 492-ft. above sea level, lat. 30° 02' 08", long. 91° 47' 56".

Requests modification of CP for change to 12.4-kw ERP, 433-ft. above sea level. BMPPTL-940914JB.

Transmitter: 0.37-mi. S of Daspt Rd. & Bayou Teche, near New Iberia.

Ownership: Trinity Broadcasting Network Inc.

New Orleans—K14IE, South Central LPTV-License Inc. Phone: 813-573-0339.

Technical Facilities: 1380-w TPO, 8.91-kw ERP, 814-ft. above ground, 814-ft. above sea level, lat. 29° 55' 11", long. 90° 01' 29".

Transmitter: 1036 Old Behrman Hwy., Gretna.

Ownership: South Central LPTV-License Inc.

New Orleans—K55EX, Sur Este Bcstg. Corp. Phones: 813-935-6301; 504-569-1698. Fax: 813-873-8886.

Studio: 201 St. Charles St., 25th Floor, New Orleans, LA 70170.

Technical Facilities: 93-w TPO, 0.723-kw ERP, 665-ft. above ground, 669-ft. above sea level, lat. 29° 57' 07", long. 90° 04' 13".

Transmitter: 201 St. Charles Ave.

Began Operation: October 1, 1990.

Ownership: Sur Este Bcstg. Corp.

Advertising: Yes.

Personnel: Judd Colley, Sales.

New Orleans—K59DG, Trinity Bcstg. Network Inc.

Technical Facilities: 1000-w TPO, 10.1-kw ERP, 535-ft. above ground, 535-ft. above sea level, lat. 29° 55' 11", long. 90° 01' 29".

Transmitter: 0.4-mi. SW of intersection of McArthur Blvd. & Rte. 428.

Equipment: ITS transmitter; Andrew antenna. Satellite earth stations: Scientific-Atlanta, 3.2-meter.

Began Operation: August 11, 1989.

Ownership: Trinity Broadcasting Network Inc. Satellite programming: Trinity Bcstg. Network.

New Orleans—W61AZ, Channel America LPTV License Subsidiary Inc. Phone: 212-366-9880.

Technical Facilities: 30-kw ERP, lat. 29° 55' 11", long. 90° 01' 29".

Transmitter: Near Clairborne Ave. & Armon Aster Ave.

Ownership: Channel America LPTV License Subsidiary Inc.

Satellite programming: Main Street TV; Channel America.

Advertising: Yes. Rates: \$300.00/30 Sec.; \$500/Min.; \$1000/Hour.

Note: Operating as a translator.

New Orleans, Arabi & Terrytown—K10NG, VJN LPTV Corp. Phone: 305-899-9000. Fax: 305-892-3600.

Technical Facilities: 10-w TPO, 0.28-kw ERP, 1050-ft. above ground, 1001-ft. above sea level, lat. 29° 55' 11", long. 90° 01' 29".

Transmitter: 0.4-mi. SW of intersection of McArthur Blvd. & State Rte. 428.

Equipment: TTC transmitter; Scala antenna.

Began Operation: June 1, 1990.

Ownership: Video Jukebox Network Inc.

Represented (legal): Bryan Cave.

Personnel: Warren Reeves, General Manager; Bert Gold, Sales Manager; Bill Barrow, Chief Engineer.

***Opelousas**—K22EP, Acadiana Cable Advertising Inc. Phone: 318-948-7267. Fax: 318-948-9040.

Technical Facilities: 1000-w TPO, 10.4-kw ERP, 350-ft. above ground, 377-ft. above sea level, lat. 30° 27' 53", long. 92° 04' 31".

Requests modification of CP for change to 10.9-kw ERP, 269-ft. above sea level, lat. 30° 30' 02", long. 92° 05' 12". Transmitter to Hwy. 182 S, 1.7-mi. S of Jefferson St. BMPPTL-940413FA.

Transmitter: 0.2-mi. N of intersection of I-49 & Flagg Station Rd., Ward 1.

Ownership: Acadiana Cable Advertising Inc.

Represented (legal): Doherty, Rumble & Butler.

Personnel: Thom Daly, General Manager; Karl Fontenot, Chief Engineer; Mona Sandoz, Sales Manager.

***Opelousas**—K28DZ, Acadiana Cable Advertising Inc. Phone: 318-948-7267.

Technical Facilities: 1000-w TPO, 10.2-kw ERP, 335-ft. above ground, 362-ft. above sea level, lat. 30° 27' 53", long. 92° 04' 31".

Transmitter: 0.2-mi. N of intersection of I-49 & Flagg Station Rd.

Ownership: Acadiana Cable Advertising Inc.

***Opelousas**—K50DO, Acadiana Cable Advertising Inc. Phone: 318-948-7267. Fax: 318-948-9040.

Technical Facilities: 1000-w TPO, 9.6-kw ERP, 305-ft. above ground, 331-ft. above sea level, lat. 30° 27' 53", long. 92° 04' 31".

Transmitter: 0.2-mi. N of intersection of I-49 & Flagg Station Rd.

Ownership: Acadiana Cable Advertising Inc.

Represented (legal): Doherty, Rumble & Butler.

Personnel: Thom Daly, General Manager; Karl Fontenot, Chief Engineer; Mona Sandoz, Sales Manager.

***Opelousas**—K53EX, Acadiana Cable Advertising Inc. Phone: 318-948-7267. Fax: 318-948-9040.

Technical Facilities: 1000-w TPO, 9.5-kw ERP, 290-ft. above ground, 317-ft. above sea level, lat. 30° 27' 53", long. 92° 04' 31".

Transmitter: 0.2-mi. N of intersection of I-49 & Flagg Station Rd., Ward 1.

Ownership: Acadiana Cable Advertising Inc. Represented (legal): Doherty, Rumble & Butler.

Personnel: Thom Daly, General Manager; Karl Fontenot, Chief Engineer; Mona Sandoz, Sales Manager.

***Shreveport**—K15EG, Louis E. Jenkins Jr. Phone: 504-928-4461.

Technical Facilities: 1000-w TPO, 21.5-kw ERP, 388-ft. above ground, 582-ft. above sea level, lat. 32° 30' 50", long. 93° 44' 54".

Transmitter: 333 Texas St.

Ownership: Louis E. Jenkins Jr.

***Shreveport**—K52EB, The Act of Faith Communications Inc.

Technical Facilities: 1000-w TPO, 26.6-kw ERP, 344-ft. above ground, 508-ft. above sea level, lat. 32° 30' 49", long. 93° 46' 54".

Transmitter: 2800 N. Heame Ave.

Ownership: Act of Faith Communications Inc.

Shreveport—K57FQ, Marjorie Sue Wallace.

Technical Facilities: 1000-w TPO, 11.14-kw ERP, 443-ft. above sea level, lat. 32° 30' 24", long. 93° 45' 01".

Transmitter: 726 Cotton St.

Began Operation: February 7, 1994.

Ownership: Marjorie S. Wallace.

Shreveport—W61BC, VJN LPTV Corp. Phone: 305-899-9000. Fax: 305-892-3600.

Technical Facilities: 1000-w TPO, 7.24-kw ERP, 262-ft. above ground, 472-ft. above sea level, lat. 32° 30' 51", long. 93° 44' 58".

Transmitter: 400 Travis St., Shreveport.

Equipment: Acrodyne transmitter; Bogner antenna.

Ownership: Video Jukebox Network Inc.

Represented (legal): Bryan Cave.

Personnel: Warren Reeves, General Manager; Bill Barrow, Chief Engineer.

Shreveport—K67FD, Warren R. Wright.

Technical Facilities: 610-w TPO, 7.6-kw ERP, 243-ft. above ground, 463-ft. above sea level, lat. 32° 30' 32", long. 93° 45' 00".

Transmitter: Fairmont Apartment Bldg., 726 Cotton St.

Ownership: Warren R. Wright.

Maine

***Augusta**—W04CJ, Kennebec Valley Television Inc.

Technical Facilities: 10-w TPO, 0.048-kw ERP, 148-ft. above ground, 515-ft. above sea level, lat. 44° 19' 51", long. 69° 46' 31".

Transmitter: N of Augusta.

Ownership: Kennebec Valley Television Inc.

Augusta—W25BD, Kennebec Valley Television Inc. Phone: 207-873-6100.

Technical Facilities: 1000-w TPO, 18.8-kw ERP, 121-ft. above ground, 469-ft. above sea level, lat. 44° 19' 51", long. 69° 46' 31".

Holds CP for change to 25.36-kw ERP. BMPPTL-910503ZL.

Transmitter: N of Augusta.

Ownership: Kennebec Valley Television Inc.

Bangor—W17BF, Craig Ministries Inc.

Technical Facilities: 1000-w TPO, 26.6-kw ERP, 102-ft. above ground, 1289-ft. above sea level, lat. 44° 42' 08", long. 69° 04' 47".

Transmitter: Atop Peaked Mountain, near Dixmont.

Ownership: Craig Ministries Inc.

Bangor—W30BF, Maine Public Bcstg. Corp.

Technical Facilities: 1000-w TPO, 33.7-kw ERP, lat. 44° 40' 39", long. 68° 45' 15".

Ownership: Maine Public Broadcasting Corp.

***Bangor**—W33BD, Kennebec Valley TV Inc. Phone: 207-873-6100.

Technical Facilities: 925-w TPO, 18.6-kw ERP, 882-ft. above sea level, lat. 44° 44' 16", long. 68° 42' 06".

Transmitter: Copeland Hill, East Holden.

Ownership: Kennebec Valley Television Inc.

***Brunswick**—W16AO, Kennebec Valley Television Inc. Phone: 207-873-6100.

Technical Facilities: 1000-w TPO, 36.96-kw ERP, 131-ft. above ground, 397-ft. above sea level, lat. 43° 59' 46", long. 69° 58' 39".

Transmitter: 85 Meadow Rd.

Ownership: Kennebec Valley Television Inc.

Calais—W57AQ, Maine Bcstg. Co. Phone: 207-772-0181.

Studio: Mt. Hope Sue, Bangor.

Technical Facilities: 1000-w TPO, 11-kw ERP, 118-ft. above ground, 597-ft. above sea level, lat. 45° 01' 44", long. 67° 19' 24".

Transmitter: Conant Hill, 0.8-mi. SE of Rtes. 191 & 214, Meddybemps.

Ownership: Maine Broadcasting System.

Note: Operating as a translator.

***Camden**—W38AY, Kennebec Valley Television Inc. Phone: 207-873-6100.

Technical Facilities: 1000-w TPO, 13.47-kw ERP, 121-ft. above ground, 1421-ft. above sea level, lat. 44° 12' 40", long. 69° 09' 06".

Transmitter: W of Camden.

Ownership: Kennebec Valley Television Inc.

***Carmel**—W09CB, TV-9.

Technical Facilities: 10-w TPO, 0.162-kw ERP, 269-ft. above sea level, lat. 44° 47' 51", long. 69° 03' 02".

Transmitter: N side of Rte. 69, 0.6-mi. E of junction with Rte. 2.

Ownership: TV-9 Inc.

***Danforth**—W17BJ, Craig Ministries Inc.

Technical Facilities: 100-w TPO, 1.442-kw ERP, 761-ft. above sea level, lat. 45° 39' 30", long. 67° 53' 25".

Transmitter: Atop Snow Mountain.

Ownership: Craig Ministries Inc.

Falmouth—W57AP, Channel America LPTV License Subsidiary Inc. Phone: 212-366-9880.

Technical Facilities: 1000-w TPO, 127-kw ERP, 194-ft. above ground, 699-ft. above sea level, lat. 43° 45' 32", long. 70° 19' 14".

Transmitter: Blackstrap Mountain.

Ownership: Channel America LPTV License Subsidiary Inc.

***Farmington**—W15AW, Kennebec Valley TV Inc. Phone: 207-873-6100.

Technical Facilities: 1000-w TPO, 9.29-kw ERP, 180-ft. above ground, 1181-ft. above sea level, lat. 44° 43' 49", long. 70° 12' 30".

Transmitter: N of E. Union, Farmington.

Ownership: WHRF Broadcasting.

Personnel: Ralph U. Distefano, General Manager.

***Farmington**—W21BI, Craig Ministries Inc.

Technical Facilities: 1000-w TPO, 25.4-kw ERP, 1066-ft. above sea level, lat. 44° 39' 22", long. 70° 11' 48".

Transmitter: Atop Voter Hill, Wilton.

Ownership: Craig Ministries Inc.

Low Power TV Stations—Maine

Lewiston—W39BQ, Maine Public Bcstg. Corp. Phone: 207-783-9101.
 Technical Facilities: 1000-w TPO, 9.2-kw ERP, 513-ft. above ground, 1201-ft. above sea level, lat. 44° 09' 16", long. 70° 00' 37".
 Transmitter: Oak Hill Rd., Litchfield.
 Ownership: Maine Public Broadcasting Corp.

***Madawaska—W17BN**, Craig Ministries Inc.
 Technical Facilities: 1000-w TPO, 11.97-kw ERP, 1089-ft. above sea level, lat. 47° 19' 54", long. 68° 20' 31".
 Transmitter: Pelletier Rd., SW of Madawaska.
 Ownership: Craig Ministries Inc.

***Medway—W14BQ**, Craig Ministries Inc.
 Technical Facilities: 100-w TPO, 650.4-kw ERP, 801-ft. above sea level, lat. 45° 34' 25", long. 68° 31' 10".
 Transmitter: 0.16-mi. S of Cemetery Rd.
 Ownership: Craig Ministries Inc.

***Portland—W20BC**, Robert H. Ruark.
 Technical Facilities: 2000-w TPO, 0.202-kw ERP, 715-ft. above sea level, lat. 43° 45' 32", long. 70° 19' 14".
 Transmitter: 6-mi. N of Portland.
 Ownership: Robert H. Ruark.

***Portland—W22BK**, Robert H. Ruark.
 Technical Facilities: 2000-w TPO, 0.202-kw ERP, 285-ft. above ground, 719-ft. above sea level, lat. 43° 45' 32", long. 70° 19' 14".
 Transmitter: Blackstrap Mountain, N of Portland.
 Ownership: Robert H. Ruark.

***Portland—W43BG**, Robert H. Ruark.
 Technical Facilities: 2000-w TPO, 0.211-kw ERP, 285-ft. above ground, 715-ft. above sea level, lat. 43° 45' 32", long. 70° 19' 14".
 Transmitter: Blackstrap Mountain, N of Portland.
 Ownership: Robert H. Ruark.

Portland—W45AL, Carter Bcstg. Corp.
 Technical Facilities: 863-w TPO, 8-kw ERP, 164-ft. above ground, 200-ft. above sea level, lat. 43° 41' 22", long. 70° 20' 06".
 Transmitter: 779 Warren Ave., Portland.
 Ownership: Carter Broadcasting Corp.

***Portland—W62CD**, Robert H. Ruark.
 Technical Facilities: 100-w TPO, 0.219-kw ERP, 715-ft. above sea level, lat. 43° 45' 32", long. 70° 19' 14".
 Transmitter: 6-mi. N of Portland.
 Ownership: Robert H. Ruark.

***Portland—W64BX**, Robert H. Ruark.
 Technical Facilities: 2000-w TPO, 0.219-kw ERP, 285-ft. above ground, 715-ft. above sea level, lat. 43° 45' 32", long. 70° 19' 14".
 Transmitter: Blackstrap Mountain, N of Portland.
 Ownership: Robert H. Ruark.

***Portland—W67CX**, Robert H. Ruark.
 Phone: 204-934-4800.
 Technical Facilities: 221-w TPO, 2-kw ERP, 210-ft. above ground, 715-ft. above sea level, lat. 43° 45' 32", long. 70° 09' 14".
 Transmitter: 6-mi. N of Portland on Blackstrap Mountain.
 Ownership: Robert H. Ruark.

Presque Isle—W51AG, Trinity Bcstg. Network Inc.
 Technical Facilities: 900-w TPO, 18-kw ERP, 420-ft. above ground, 1017-ft. above sea level, lat. 46° 44' 29", long. 67° 54' 59".
 Requests CP for change to 1000-w TPO, 20-kw ERP. BPTTL-940411CX.
 Transmitter: 6-mi. N of Presque Isle.
 Equipment: Television Technology transmitter; Bogner antenna.
 Satellite earth stations: Scientific-Atlanta, 3.2-meter.
 Began Operation: December 2, 1987.
 Ownership: Trinity Broadcasting Network Inc.
 Satellite programming: Trinity Bcstg. Network.

***Rockland—W64BY**, Craig Ministries Inc.
 Technical Facilities: 1000-w TPO, 12.065-kw ERP, 695-ft. above sea level, lat. 44° 07' 34", long. 69° 09' 19".
 Transmitter: Benner Hill.
 Ownership: Craig Ministries Inc.

***Skowhegan—W31AW**, Kennebec Valley Television Inc. Phone: 207-873-6100.
 Technical Facilities: 1000-w TPO, 46.9-kw ERP, 151-ft. above ground, 942-ft. above sea level, lat. 44° 42' 45", long. 69° 43' 39".
 Transmitter: E of Norridgewock.
 Ownership: Kennebec Valley Television Inc.

Waterville—W04AK, Maine Bcstg. Co. Phone: 207-942-4821.
 Studio: 329 Mt. Hope Ave., Bangor, ME.
 Technical Facilities: 10-w TPO, 0.263-kw ERP, 95-ft. above ground, 190-ft. above sea level, lat. 44° 31' 36", long. 69° 38' 40".
 Transmitter: Approx. 980-ft. SW of intersection of Dunbar Rd. & U.S. Hwy. 201, Winslow.
 Ownership: Maine Broadcasting System.
 Satellite programming: Telemundo.
 Advertising: No.
 Note: Operating as a translator.

Waterville—W41AY, Kennebec Valley Television Inc. Phone: 207-873-6100.
 Technical Facilities: 1000-w TPO, 0.68-kw ERP, 240-ft. above ground, 673-ft. above sea level, lat. 44° 29' 04", long. 69° 39' 22".
 Requests CP for change to 38.2-kw ERP, 1053-ft. above sea level. BPTTL-940414QB.
 Transmitter: Cook Hill, Vassalboro.
 Began Operation: April 1, 1994.
 Ownership: Kennebec Valley Television Inc.

***York Center—W63BR**, Trinity Bcstg. Network Inc. Phone: 714-832-2950.
 Technical Facilities: 1000-w TPO, 31-kw ERP, 282-ft. above ground, 564-ft. above sea level, lat. 43° 14' 51", long. 70° 38' 20".
 Transmitter: W of I-95, Ogunquit.
 Ownership: Trinity Broadcasting Network Inc.

Maryland

***Annapolis—W61BY**, Robert E. Kelly.
 Technical Facilities: 485-w TPO, 4-kw ERP, 249-ft. above ground, 269-ft. above sea level, lat. 38° 58' 13", long. 76° 30' 28".
 Transmitter: Existing WYRE(AM) transmitter site, Annapolis.
 Ownership: Robert E. Kelly.

***Annapolis—W63BP**, Robert E. Kelly.
 Technical Facilities: 643-w TPO, 18-kw ERP, 246-ft. above ground, 266-ft. above sea level, lat. 38° 58' 13", long. 76° 30' 28".
 Transmitter: Existing WYRE(AM) transmitter site, Annapolis.
 Ownership: Robert E. Kelly.

***Baltimore—W63BQ**, Flamingo Bcstg. Corp.
 Technical Facilities: 1000-w TPO, 69-kw ERP, 299-ft. above ground, 341-ft. above sea level, lat. 39° 12' 16", long. 76° 34' 07".
 Requests modification of CP for change to Ch. 58, 10-w TPO, 0.0005-kw ERP, 173-ft. above sea level, lat. 38° 53' 52", long. 77° 01' 41".
 Transmitter to 1120 G St. NW. BMTTTL-JF0415AY.
 Transmitter: S side of Hawkins Point Rd., 0.6-mi. W of intersection with Fort Smallwood Rd.
 Ownership: Flamingo Bcstg. Corp.

Cresaptown—W16AE, Trinity Bcstg. Network Inc.
 Technical Facilities: 100-w TPO, 1.2-kw ERP, 102-ft. above ground, 2931-ft. above sea level, lat. 39° 34' 56", long. 78° 53' 53".
 Transmitter: Dan's Rock.
 Equipment: ITS transmitter; Scala antenna.
 Satellite earth stations: Scientific-Atlanta, 3.2-meter.
 Began Operation: October 6, 1986.
 Ownership: Trinity Broadcasting Network Inc.
 Satellite programming: Trinity Bcstg. Network.

Leonardtown—W52AX, Satellite Video Bcstg.
 Technical Facilities: 90-w TPO, 1-kw ERP, 151-ft. above ground, 272-ft. above sea level, lat. 38° 21' 08", long. 76° 38' 38".
 Transmitter: 557 Richneck Rd., Mechanicsville.
 Ownership: Satellite Video Bcstg.

***Ocean City—W04CV**, Ocean 4 Bcstg. Assn.
 Technical Facilities: 4.4-w TPO, 0.0297-kw ERP, 62-ft. above sea level, lat. 38° 26' 37", long. 75° 03' 15".
 Transmitter: Fenwick Inn, 138th St. & Coastal Hwy.
 Ownership: Ocean Bcstg. Assn.

***Ocean City—W08CZ**, Aslavisio Inc.
 Technical Facilities: 10-w TPO, 0.297-kw ERP, 279-ft. above ground, 260-ft. above sea level, lat. 38° 22' 52", long. 75° 10' 32".
 Transmitter: N of Rte. 90, E of Rte. 589, Ocean Pines.
 Ownership: Aslavisio Inc.

***Ocean City—W10CH**, Ocean City TV Assoc.
 Technical Facilities: 10-w TPO, 0.065-kw ERP, 269-ft. above sea level, lat. 38° 22' 58", long. 75° 10' 32".
 Transmitter: NW corner of the intersection of State Hwys. 589 & 90.
 Ownership: Ocean City TV Assoc.

***Ocean City—W22BI**, Ocean 22 Bcstg. Assn.
 Technical Facilities: 10-w TPO, 0.061-kw ERP, 62-ft. above sea level, lat. 38° 26' 37", long. 75° 03' 15".
 Transmitter: Fenwick Inn, 138th St. & Coastal Hwy.
 Ownership: Ocean Bcstg. Assn.

***Ocean City—W60BZ**, Ocean 60 Bcstg. Assn.
 Technical Facilities: 4-w TPO, 0.14-kw ERP, 62-ft. above sea level, lat. 38° 26' 37", long. 75° 03' 15".
 Transmitter: Fenwick Inn, 138th St. & Coastal Hwy.
 Ownership: Ocean Bcstg. Assn.

***Salisbury—W38BN**, Salisbury Educational Bcstg. Foundation.
 Technical Facilities: 725-w TPO, 14-kw ERP, 505-ft. above sea level, lat. 38° 23' 15", long. 75° 15' 50".
 Requests modification of CP for change to 1000-w TPO, 20.9-kw ERP, 173-ft. above sea level, lat. 38° 24' 28", long. 75° 36' 16".
 Transmitter to Jersey Rd., Salisbury. BMTTTL-JF0415AX.
 Transmitter: Maryland State Hwy. 346, Whalesville.
 Ownership: Salisbury Educational Bcstg. Foundation.

***Towson—W61BT**, Towson State University. Phone: 410-830-8788. Fax: 410-830-3656.
 Studio: Dept. of Speech, Towson State U, Towson, MD 21204.
 Technical Facilities: 1000-w TPO, 5.21-kw ERP, 154-ft. above ground, 554-ft. above sea level, lat. 39° 23' 45", long. 76° 36' 29".
 Requests modification of CP for change to 100-w TPO, 0.52-kw ERP. BMTTTL-940721IA.
 Transmitter: Residential Tower.
 Equipment: Acrodyn transmitter; Scala antenna.
 Satellite earth stations: 3-meter.
 Ownership: Towson State University.
 Satellite programming: RAI-USA; RATNET; Channel America.
 Personnel: John MacKerron, General Manager.

Massachusetts

Boston—W19AH, Channel 19 TV Corp. Phone: 617-265-0781. Fax: 617-265-3877.
 Studio: 780 Dudley St., Dorchester, MA 02125.
 Technical Facilities: 0.913-kw ERP, lat. 42° 20' 50", long. 71° 04' 59".
 Transmitter: Prudential Tower Bldg., 800 Boylston St., Boston.
 Began Operation: January 1, 1987.
 Ownership: Channel 19 TV Corp.
 Satellite programming: Telemundo.
 Advertising: Yes. Rates: \$100.00/30 Sec.; \$150.00/Min.
 Represented (sales): Telemundo.
 Represented (engineering): Canne & Associates.
 Personnel: Peter N. Cuenca, General Manager; Juan Hernandez, Sales Manager; M. Zack, Chief Engineer.

***Boston—W32AY**, Telemundo of Northern California Inc. Phone: 212-492-5655.
 Technical Facilities: 381-w TPO, 15.9-kw ERP, 817-ft. above ground, 833-ft. above sea level, lat. 42° 20' 55", long. 71° 04' 35".
 Requests modification of CP for change to 1000-w TPO, 12.5-kw ERP, 800-ft. above sea level, lat. 42° 20' 50", long. 71° 04' 59".
 Transmitter to Prudential Tower Bldg., 800 Boylston St. BMTTTL-JE0415AY.
 Transmitter: John Hancock Bldg., near the intersection of Rte. 9 & Dartmouth St.
 Ownership: Telemundo of Northern California Inc.

Boston—W33AV, Randolph Weigner. Phone: 603-279-4758. Fax: 603-279-4440.
 Technical Facilities: 1000-w TPO, 66.9-kw ERP, 289-ft. above ground, 440-ft. above sea level, lat. 42° 35' 36", long. 70° 43' 28".
 Requests CP for change to Ch. 54, 958-ft. above sea level, lat. 42° 18' 27", long. 71° 13' 27".
 Transmitter to 1165 Chestnut St., Newton. BPTTL-940414NN.

Transmitter: 3-mi. W of Magnolia Ave., 7-mi. E of intersection of Magnolia & Western Ave. Equipment: ITS transmitter; Alan Dick & Co. antenna. Began Operation: February 27, 1991. Ownership: Randolph Weigner. Satellite programming: The Box. Advertising: Yes. Rates: \$5.00/30 Sec.; \$10.00/Min.

Dennis—W58AO, Cape Video Network. Phone: 508-775-4242. Technical Facilities: 100-w TPO, 14.6-kw ERP, lat. 41° 41' 19", long. 70° 20' 49". Transmitter: Shootflying Hill, Barnstable. Ownership: Cape Cod Television Inc.; Resolution Bank Trust Corp.

Dennis—W67BA, Cape Television Inc. Phone: 508-775-4242. Technical Facilities: 100-w TPO, 14.6-kw ERP, 350-ft. above ground, 125-ft. above sea level, lat. 41° 41' 19", long. 70° 20' 49". Transmitter: Shootflying Hill, Barnstable. Equipment: Emcee transmitter; Bogner antenna. Ownership: Cape Television Inc. Note: Licensed as a translator.

Hyannis—W08CH, WGBH Educational Foundation. Phone: 617-492-2777. Fax: 617-868-6653. Technical Facilities: 10-w TPO, 0.793-kw ERP, 197-ft. above ground, 256-ft. above sea level, lat. 41° 43' 46", long. 70° 10' 01". Transmitter: Hokum Rock Rd., Dennis. Equipment: Emcee transmitter; Scala antenna. Began Operation: December 31, 1987. Ownership: WGBH Educational Foundation. Note: Operating as a translator.

***Lawrence—W29BA, Tele Italia Inc.** Phone: 617-661-8841. Fax: 617-661-8802. Technical Facilities: 340-w TPO, 5.6-kw ERP, 115-ft. above ground, 449-ft. above sea level, lat. 42° 45' 00", long. 71° 10' 00". Transmitter: Reservoir Hill, Higgie Way, Druid Hill Ave., Methuen. Ownership: Tele Italia Inc. Satellite programming: Univision.

***Leicester—W34BL, Carter Bcstg. Corp.** Technical Facilities: 10-w TPO, 0.5-kw ERP, 1361-ft. above sea level, lat. 42° 14' 47", long. 71° 55' 51". Requests modification of CP for change to 909-w TPO, 7-kw ERP. BMTTL-940414NY. Transmitter: Hwy. 9, 0.8-mi. W of Leicester. Ownership: Carter Broadcasting Corp.

***Pittsfield—W67DF, Trinity Bcstg. Network Inc.** Technical Facilities: 1000-w TPO, 1.86-kw ERP, 354-ft. above ground, 718-ft. above sea level, lat. 42° 08' 51", long. 72° 41' 22". Transmitter: Atop East Mountain, 0.8-mi. NE of East Mountain Rd. & I-90, near Westfield. Satellite earth stations: Scientific-Atlanta, 3.2-meter; Scientific-Atlanta receivers. Ownership: Trinity Broadcasting Network Inc. Planned satellite programming: Trinity Bcstg. Network.

Springfield—W65BX, Channel 13 TV Inc. Phone: 203-956-1303. Fax: 203-956-6834. Studio: 886 Maple Ave., Hartford, CT 06114. Technical Facilities: 1000-w TPO, 31.28-kw ERP, 183-ft. above ground, 787-ft. above sea level, lat. 42° 05' 07", long. 72° 42' 12". Transmitter: Provin Mountain, on West St.

Satellite earth stations: 2 in operation; 5 meters. Began Operation: June 13, 1991. Ownership: Channel 13 Television Inc. Satellite programming: RAI-USA; Univision Telemundo. Represented (sales): Telemundo. Represented (engineering): Mullaney Engineering Inc. Represented (legal): Cohn & Marks. Personnel: Gaetano Leone, General Manager; Sal Minniti, Chief Engineer; William Newton, Vice President/Sales.

Michigan

***Ann Arbor—W44AZ, Gwendolyn Moore.** Phones: 410-730-1295; 202-462-3680. Fax: 202-462-3781. Technical Facilities: 1000-w TPO, 40.2-kw ERP, 279-ft. above ground, 1155-ft. above sea level, lat. 42° 16' 41", long. 83° 44' 31". Transmitter: University of Michigan, William St., Ann Arbor. Ownership: Gwendolyn Moore. Planned satellite programming: The Box. Represented (legal): Benjamin Perez.

Berrien Springs—W25BM, Good News Television Inc. Technical Facilities: 808-w TPO, 5-kw ERP, 325-ft. above ground, 974-ft. above sea level, lat. 41° 57' 44", long. 86° 20' 52". Holds CP for change to 1076-ft. above sea level. BPTTL-930402WA. Transmitter: 1.2-mi. NW of intersection of Snow Rd. & U.S. Rte. 31/33. Ownership: Good News Television Inc.

***Crystal—W24BS, Omnivision.** Phone: 517-235-6100. Fax: 517-235-6247. Studio: 122 Lake St., Crystal, MI. Technical Facilities: 10-w TPO, 0.122-kw ERP, 1001-ft. above sea level, lat. 43° 15' 49", long. 84° 54' 56". Transmitter: 122 Lake St. Ownership: Omnivision. Personnel: W. Rex Skea, General Manager.

***Crystal—W30BE, Omnivision.** Phone: 517-463-2637. Studio: 122 Lake St., Crystal, MI. Technical Facilities: 10-w TPO, 0.122-kw ERP, 194-ft. above ground, 1001-ft. above sea level, lat. 43° 15' 49", long. 84° 54' 56". Transmitter: 122 Lake St. Ownership: Omnivision. Personnel: W. Rex Skea, General Manager.

***Crystal—W3980, Mid-Michigan Wireless.** Phone: 517-235-6100. Technical Facilities: 10-w TPO, 0.12-kw ERP, 1001-ft. above sea level, lat. 43° 15' 49", long. 84° 54' 56". Transmitter: 122 Lake St. Equipment: Emcee transmitter. Satellite earth stations: Scientific-Atlanta, 3-meter; Drake receivers. Ownership: Mid-Michigan Wireless. Satellite programming: Discovery Channel.

***Dearborn—W68CH, Gwendolyn Moore.** Phones: 410-730-1295; 202-462-3680. Fax: 202-462-3781. Technical Facilities: 1000-w TPO, 25-kw ERP, 200-ft. above ground, 800-ft. above sea level, lat. 42° 18' 13", long. 83° 15' 43". Transmitter: 23400 Michigan Ave., Dearborn. Equipment: Andrew transmitter; Bogner antenna. Ownership: Gwendolyn Moore. Planned satellite programming: The Box. Represented (legal): Benjamin Perez.

Detroit—W05BN, VJN LPTV Network. Phone: 305-899-9000. Fax: 305-892-3600. Technical Facilities: 0.04-kw ERP, lat. 42° 19' 45", long. 83° 02' 25". Transmitter: Westin Hotel/Renaissance Center. Equipment: Acrodyne transmitter; Scala antenna. Began Operation: January 1, 1989. Ownership: VJN/Stame/CEA II Partners. Satellite programming: The Box. Represented (legal): Bryan Cave. Personnel: Warren Reeves, General Manager; Bill Barrow, Chief Engineer.

Detroit—W26AB, Glenn R. & Karen A. Plummer. Phone: 810-559-4200. Technical Facilities: 100-w TPO, 2.3-kw ERP, 475-ft. above ground, 1037-ft. above sea level, lat. 45° 19' 56", long. 83° 02' 42". Requests CP for change to 1000-w TPO, 38.2-kw ERP, 1053-ft. above sea level. BPTTL-JF0415DJ. Transmitter: Cadillac Tower Bldg., Cadillac Square. Ownership: Glenn R. Plummer; Karin A. Plummer.

Detroit—W36BD, Telethon Television Co. Inc. Technical Facilities: 15.32-kw ERP, 1047-ft. above ground, 1037-ft. above sea level, lat. 42° 29' 22", long. 83° 17' 49". Requests modification of CP for change to Ch. 60, 20-kw ERP. BPTTL-JF0415BA. Transmitter: 27777 Franklin Rd., Southfield. Ownership: Telethon Television Co. Inc.

Detroit—W44AR, TV 44 Detroit Inc. Phone: 313-561-3300. Technical Facilities: 980-w TPO, 9.7-kw ERP, 108-ft. above ground, 964-ft. above sea level, lat. 42° 22' 40", long. 83° 14' 39". Requests modification of CP for change to 20.3-kw ERP, 942-ft. above sea level, lat. 42° 22' 40", long. 83° 14' 37". BMTTL-930402Q3. Transmitter: 12280 Burt Rd. Ownership: TV 44 Detroit Inc.

Detroit—W48AV, TV-48 Detroit Inc. Phone: 313-559-4200. Fax: 313-559-5750. Technical Facilities: 1000-w TPO, 20.7-kw ERP, 312-ft. above ground, 892-ft. above sea level, lat. 42° 27' 43", long. 82° 52' 35". Holds CP for change to 2000-w TPO, 69.19-kw ERP. BPTTL-920213GC. Transmitter: 1500 Shore Club Dr. Equipment: Television Technology transmitter; Scala antenna. Ownership: TV 48 Detroit Inc. Satellite programming: FamilyNet; HomeNet. Personnel: Kathy Crawford, General Manager; Timothy A. Hoadley, Chief Engineer.

Detroit—W66BV, Trinity Bcstg. Network Inc. Technical Facilities: 1-w TPO, 19.7-kw ERP, 1298-ft. above ground, 1869-ft. above sea level, lat. 42° 19' 45", long. 83° 02' 25". Transmitter: Westin Hotel Bldg., Detroit. Equipment: ITS transmitter; Bogner antenna. Began Operation: March 1, 1983. Ownership: Trinity Broadcasting Network Inc. Advertising: Yes. Note: Operating as a translator.

***Escanaba—W15BI, Richard W. Johnson.** Phone: 906-466-7455. Technical Facilities: 100-w TPO, 0.984-kw ERP, 194-ft. above ground, 1253-ft. above sea level, lat. 45° 42' 42", long. 87° 20' 57". Transmitter: 1-mi. N of Harris. Ownership: Richard W. Johnson.

***Escanaba—W17BQ, Mark W. Johnson.** Phone: 602-742-9615. Technical Facilities: 100-w TPO, 0.1-kw ERP, 194-ft. above ground, 1253-ft. above sea level, lat. 45° 42' 42", long. 87° 20' 57". Transmitter: 0.1-mi. N of Harris. Ownership: Mark W. Johnson.

***Escanaba—W21BJ, Mark W. Johnson.** Phone: 602-742-9615. Technical Facilities: 100-w TPO, 0.984-kw ERP, 193-ft. above ground, 1253-ft. above sea level, lat. 45° 42' 42", long. 87° 20' 57". Transmitter: 1-mi. N of Harris. Ownership: Mark W. Johnson.

***Escanaba—W23BE, Esther P. Johnson.** Phone: 906-466-7455. Technical Facilities: 100-w TPO, 0.9-kw ERP, 194-ft. above ground, 1253-ft. above sea level, lat. 45° 42' 42", long. 87° 20' 57". Transmitter: 1-mi. N of Harris. Ownership: Esther P. Johnson.

***Escanaba—W25BW, The Reed Boys Irrevocable Trust.** Phone: 415-872-1949. Technical Facilities: 100-w TPO, 0.984-kw ERP, 193-ft. above ground, 1253-ft. above sea level, lat. 45° 42' 42", long. 87° 20' 57". Transmitter: 0.1-mi. N of Harris. Ownership: Reed Boys Trust.

***Escanaba—W27BN, Linda M. Johnson.** Phone: 602-742-9615. Technical Facilities: 100-w TPO, 0.984-kw ERP, 193-ft. above ground, 1253-ft. above sea level, lat. 45° 42' 42", long. 87° 20' 57". Transmitter: 1-mi. N of Harris. Ownership: Linda M. Johnson.

***Escanaba—W44BI, Mark W. Johnson.** Phone: 602-742-9615. Technical Facilities: 100-w TPO, 0.9-kw ERP, 194-ft. above ground, 1253-ft. above sea level, lat. 45° 42' 42", long. 87° 20' 57". Transmitter: 1-mi. N of Harris. Ownership: Mark W. Johnson.

***Escanaba—W46CD, Linda M. Johnson.** Phone: 602-742-9615. Technical Facilities: 100-w TPO, 0.98-kw ERP, 193-ft. above ground, 1253-ft. above sea level, lat. 45° 42' 42", long. 87° 20' 57". Transmitter: 1-mi. N of Harris. Ownership: Linda M. Johnson.

***Escanaba—W48BP, Linda M. Johnson.** Phone: 602-742-9615. Technical Facilities: 100-w TPO, 0.98-kw ERP, 193-ft. above ground, 1253-ft. above sea level, lat. 45° 42' 42", long. 87° 20' 57". Transmitter: 1-mi. N of Harris. Ownership: Linda M. Johnson.

***Escanaba—W50BG, Richard W. Johnson.** Phone: 906-466-7455. Technical Facilities: 100-w TPO, 0.98-kw ERP, 193-ft. above ground, 1253-ft. above sea level, lat. 45° 42' 42", long. 87° 20' 57". Transmitter: 1-mi. N of Harris. Ownership: Richard W. Johnson.

***Escanaba—W52BX, Richard W. Johnson.** Phone: 906-466-7455. Technical Facilities: 100-w TPO, 0.9-kw ERP, 194-ft. above ground, 1253-ft. above sea level, lat. 45° 42' 42", long. 87° 20' 57". Transmitter: 1-mi. N of Harris. Ownership: Richard W. Johnson.

Low Power TV Stations—Michigan

- *Escanaba—W58CJ**, Richard W. Johnson. Phone: 906-466-7455. Technical Facilities: 100-w TPO, 0.9-kw ERP, 194-ft. above ground, 1253-ft. above sea level, lat. 45° 42' 45", long. 87° 20' 57". Ownership: Richard W. Johnson.
- *Escanaba—W60CB**, Richard W. Johnson. Phone: 906-466-7455. Technical Facilities: 100-w TPO, 0.1-kw ERP, 193-ft. above ground, 1253-ft. above sea level, lat. 45° 42' 42", long. 87° 20' 57". Transmitter: 0.1-mi. N of Harris. Ownership: Richard W. Johnson.
- *Escanaba—W62CI**, Mark W. Johnson. Phone: 602-742-9615. Technical Facilities: 100-w TPO, 0.1-kw ERP, 193-ft. above ground, 1253-ft. above sea level, lat. 45° 42' 42", long. 87° 20' 57". Transmitter: 0.1-mi. N of Harris. Ownership: Mark W. Johnson.
- *Escanaba—W64CA**, Esther P. Johnson. Phone: 906-466-7455. Technical Facilities: 100-w TPO, 0.1-kw ERP, 193-ft. above ground, 1253-ft. above sea level, lat. 45° 42' 42", long. 87° 20' 57". Transmitter: 0.1-mi. N of Harris. Ownership: Esther P. Johnson.
- *Escanaba—W66CJ**, Mark W. Johnson. Phone: 602-742-9615. Technical Facilities: 100-w TPO, 0.9-kw ERP, 194-ft. above ground, 1253-ft. above sea level, lat. 45° 42' 42", long. 87° 20' 57". Transmitter: 1-mi. N of Harris. Ownership: Mark W. Johnson.
- Grand Rapids—W198A**, Trinity Bcstg. Inc. Phone: 714-832-2950. Technical Facilities: 1000-w TPO, 15.6-kw ERP, 299-ft. above ground, 1184-ft. above sea level, lat. 43° 02' 01", long. 85° 31' 15". Requests CP to change city of license to Cadillac & to Ch. 18, lat. 44° 14' 56", long. 85° 18' 48". Transmitter to side of existing WLXV(FM) tower, near Cadillac. BPTTL-940412CS. Transmitter: Pettis & Four Mile Rds., near Grand Rapids. Began Operation: June 5, 1990. Ownership: Trinity Broadcasting Network Inc. Satellite programming: Trinity Bcstg. Network.
- Grand Rapids—W25BI**, New Community Television & Production Co. Inc. Phone: 616-940-3030. Technical Facilities: 1000-w TPO, 34.3-kw ERP, 249-ft. above ground, 1115-ft. above sea level, lat. 42° 58' 43", long. 85° 35' 13". Transmitter: 844 E. Beltline NE. Began Operation: June 24, 1994. Ownership: New Community Television & Productions Co. Inc.
- Grand Rapids—W61BX**, Three Angels Bcstg. Network Inc. Phone: 618-627-4651. Fax: 618-627-2726. Studio: RR 3, Box 176A, State Rte. 34, Thompsonville, IL 62890. Technical Facilities: 1000-w TPO, 16.1-kw ERP, 308-ft. above ground, 1079-ft. above sea level, lat. 43° 01' 01", long. 85° 45' 25". Transmitter: Near Elmridge Dr. & Three Mile Rd., Grand Rapids. Equipment: Acrodyne transmitter; Andrew antenna. Satellite earth stations: Scientific-Atlanta, 2.5-meter; Uniden receivers. Began Operation: February 1, 1992. Ownership: Three Angels Bcstg. Network Inc.
- Personnel: Moses Primo, General Manager; Clarence Larson, Chief Engineer; Linda Shelton, Program Director.
- Iron Mountain—W30AK**, Bresnan Communications Co. L.P. Phone: 906-774-2404. Fax: 906-774-7888. Studio: Millie Hill, Iron Mountain, MI 49801. Technical Facilities: 100-w TPO, 0.528-kw ERP, 200-ft. above ground, 1768-ft. above sea level, lat. 45° 49' 15", long. 88° 02' 38". Transmitter: 1-mi. E of Iron Mountain on Millie Hill. Equipment: ITT transmitter; Scala antenna. Began Operation: January 1, 1982. Ownership: Bresnan Communications Co. Satellite programming: ESPN. Personnel: Mark Summers, General Manager; Dan Ethington, Chief Engineer. Note: Operating as a translator.
- Iron Mountain—W35AK**, Bresnan Communications Co. L.P. Phone: 906-774-2404. Fax: 906-774-7888. Studio: Millie Hill, Iron Mountain, MI 49801. Technical Facilities: 100-w TPO, 0.516-kw ERP, 200-ft. above ground, 1768-ft. above sea level, lat. 45° 49' 15", long. 88° 02' 38". Transmitter: 1-mi. E of Iron Mountain on Millie Hill. Equipment: ITT transmitter; Scala antenna. Satellite earth stations: Prodelin, 3-meter. Began Operation: January 1, 1982. Ownership: Bresnan Communications Co. Personnel: Mark Summers, General Manager; Dan Ethington, Engineer.
- Iron Mountain—W43AN**, Bresnan Communications Inc. Phone: 906-774-2404. Fax: 906-774-1700. Technical Facilities: 100-w TPO, 0.69-kw ERP, lat. 45° 49' 15", long. 88° 02' 38". Transmitter: 1-mi. NE of Iron Mountain on Millie Hill. Ownership: Bresnan Communications Co.
- *Iron Mountain—W59AQ**, Bresnan Communications Inc. Phone: 906-774-2404. Technical Facilities: 100-w TPO, 0.815-kw ERP, lat. 45° 49' 21", long. 88° 02' 36". Transmitter: 1-mi. NE of Iron Mountain on Millie Hill. Ownership: Bresnan Communications Co.
- Iron Mountain—W63AW**, Bresnan Communications Inc. Phone: 906-774-2404. Technical Facilities: 100-w TPO, 0.62-kw ERP, lat. 45° 49' 15", long. 88° 02' 38". Transmitter: 1-mi. NE of Iron Mountain on Millie Hill. Ownership: Bresnan Communications Co.
- Iron Mountain—W65BN**, Bresnan Communications Co. L.P. Phone: 906-774-2404. Fax: 906-774-7888. Studio: Millie Hill, Iron Mountain, MI 49801. Technical Facilities: 100-w TPO, 0.643-kw ERP, 220-ft. above ground, 1791-ft. above sea level, lat. 45° 49' 15", long. 88° 02' 38". Transmitter: 1-mi. NE of Iron Mountain, on Millie Hill. Equipment: ITT transmitter; Scala antenna. Satellite earth stations: Prodelin, 3-meter. Began Operation: January 1, 1982. Ownership: Bresnan Communications Co. Satellite programming: Nashville Network. Note: Operating as a translator.
- Iron Mountain—W67AO**, Bresnan Communications Inc. Phone: 906-774-2404. Technical Facilities: 100-w TPO, 0.16-kw ERP, lat. 45° 49' 21", long. 88° 02' 38". Transmitter: 1-mi. NE of Iron Mountain on Millie Hill. Ownership: Bresnan Communications Co.
- Iron Mountain—K69BA**, Bresnan Communications Co. Phone: 906-774-2404. Fax: 906-774-1705. Technical Facilities: 20-w TPO, 0.163-kw ERP, lat. 45° 49' 21", long. 88° 02' 36". Transmitter: 1-mi. NE of Iron Mountain on Millie Hill. Ownership: Bresnan Communications Co.
- Jackson—W59CA**, Tri-State Christian TV Inc. Technical Facilities: 1000-w TPO, lat. 42° 23' 28", long. 84° 37' 22". Ownership: Tri-State Christian TV Inc. Note: Operating as a translator.
- Lansing & East Lansing—W69BJ**, Tri-State Christian TV Inc. Phone: 714-832-2950. Technical Facilities: 301-w TPO, 1.5-kw ERP, 679-ft. above ground, 1450-ft. above sea level, lat. 42° 40' 33", long. 84° 30' 00". Transmitter: 3200 Pine Tree Rd. Ownership: Tri-State Christian TV Inc. Note: Operating as a translator.
- *Ludington—W28BM**, David W. Wohlgemuth. Phone: 313-779-4369. Technical Facilities: 100-w TPO, 0.86-kw ERP, 300-ft. above ground, 987-ft. above sea level, lat. 44° 03' 30", long. 86° 24' 59". Transmitter: Jebavy at Ehler. Ownership: David W. Wohlgemuth.
- *Ludington—W31BF**, Edwin E. Chapin. Phone: 313-767-7635. Technical Facilities: 100-w TPO, 0.886-kw ERP, 300-ft. above ground, 987-ft. above sea level, lat. 44° 03' 30", long. 86° 24' 59". Transmitter: Jebavy at Ehler. Ownership: Edwin E. Chapin.
- *Ludington—W398U**, Marianne Healy. Phone: 313-416-0758. Technical Facilities: 100-w TPO, 0.88-kw ERP, 300-ft. above ground, 988-ft. above sea level, lat. 44° 03' 27", long. 86° 24' 58". Transmitter: Jebavy at Ehler. Ownership: Marianne Healy.
- *Ludington—W44BH**, Jeffrey A. Burns. Phone: 313-478-9095. Technical Facilities: 100-w TPO, 0.88-kw ERP, 298-ft. above ground, 987-ft. above sea level, lat. 44° 03' 30", long. 86° 24' 59". Transmitter: Jebavy at Ehler. Ownership: Jeffrey A. Burns.
- *Ludington—W53BH**, Jeffrey A. Burns. Phone: 313-478-9095. Technical Facilities: 100-w TPO, 0.88-kw ERP, 298-ft. above ground, 987-ft. above sea level, lat. 44° 03' 27", long. 86° 24' 58". Transmitter: Jebavy at Ehler. Ownership: Jeffrey A. Burns.
- *Ludington—W57CA**, Marianne Healy. Phone: 313-416-0758. Technical Facilities: 100-w TPO, 0.86-kw ERP, 300-ft. above ground, 987-ft. above sea level, lat. 44° 03' 30", long. 86° 24' 59". Transmitter: Jebavy at Ehler. Ownership: Marianne Healy.
- *Ludington—W59CL**, Lawrence E. Burns. Phone: 313-478-9095. Technical Facilities: 100-w TPO, 0.88-kw ERP, 298-ft. above ground, 987-ft. above sea level, lat. 44° 03' 27", long. 86° 24' 58". Transmitter: Jebavy at Ehler. Ownership: Lawrence E. Burns.
- *Ludington—W61CL**, Roger L. Aho. Phone: 313-474-0036. Technical Facilities: 100-w TPO, 0.886-kw ERP, 300-ft. above ground, 987-ft. above sea level, lat. 44° 03' 30", long. 86° 24' 59". Transmitter: Jebavy at Ehler. Ownership: Roger L. Aho.
- *Ludington—W63CC**, Lawrence E. Burns. Phone: 313-478-9095. Technical Facilities: 100-w TPO, 0.88-kw ERP, 300-ft. above ground, 988-ft. above sea level, lat. 44° 03' 27", long. 86° 24' 58". Transmitter: Jebavy at Ehler. Ownership: Lawrence E. Burns.
- *Ludington—W65CT**, Steven R. Zukerberg. Phone: 410-486-9681. Technical Facilities: 100-w TPO, 0.88-kw ERP, 298-ft. above ground, 987-ft. above sea level, lat. 44° 03' 27", long. 86° 24' 58". Transmitter: Jebavy at Ehler. Ownership: Steven R. Zukerberg.
- *Ludington—W67DC**, Lawrence E. Burns. Phone: 313-478-9095. Technical Facilities: 100-w TPO, 0.89-kw ERP, 298-ft. above ground, 988-ft. above sea level, lat. 44° 03' 27", long. 86° 24' 58". Transmitter: Jebavy at Ehler. Ownership: Lawrence E. Burns.
- *Monroe—W58BX**, Gwendolyn Moore. Phone: 202-483-6912. Fax: 202-462-3781. Technical Facilities: 1000-w TPO, 79.1-kw ERP, 184-ft. above ground, 787-ft. above sea level, lat. 41° 50' 43", long. 83° 27' 59". Transmitter: 0.5-mi. from Kelly Rd., 0.5-mi. E of Chesapeake & Ohio Railroad tracks. Equipment: Andrew transmitter; Bogner antenna. Ownership: Gwendolyn Moore. Planned satellite programming: The Box. Represented (legal): Benjamin Perez.
- *Muskegon—W40AK**, Kelley Enterprises. Phone: 616-733-4040. Fax: 616-739-4329. Technical Facilities: 1000-w TPO, 10.15-kw ERP, 100-ft. above ground, 715-ft. above sea level, lat. 43° 10' 32", long. 86° 12' 44". Transmitter: 4237 Airline Rd., Muskegon. Ownership: Kelley Enterprises. Satellite programming: Channel America; FamilyNet. Represented (legal): Cole, Raywid & Braverman. Personnel: Fenton Kelley, Chief Engineer; Jay Ronn, Sales Manager; Sharon Lee, General Manager.
- *Pontiac—W41BC**, Gwendolyn Moore. Phone: 410-730-1295; 202-462-3680. Fax: 202-462-3781. Technical Facilities: 1000-w TPO, 101-kw ERP, 125-ft. above ground, 1066-ft. above sea level, lat. 42° 32' 38", long. 83° 29' 58". Transmitter: Near Benstein & Loon Lake Rds., Pontiac. Equipment: Andrew transmitter; Bogner antenna. Ownership: Gwendolyn Moore. Represented (legal): Benjamin Perez.

Rockford—W59AZ, International Union UAW LPTV Project.
 Technical Facilities: 2.22-kw ERP, 1030-ft. above sea level, lat. 43° 07' 03", long. 85° 34' 06".
 Transmitter: 0.86-mi. W of Rockford.
 Ownership: International Union UAW LPTV Project.

***Traverse City**—W50BL, Mark Evans.
 Technical Facilities: 50-w TPO, 0.594-kw ERP, 1348-ft. above sea level, lat. 44° 46' 13", long. 85° 41' 43".
 Transmitter: WLDR Radio site.
 Ownership: Mark Evans.

Whitehall—W11CF, Gary Van Nortwick.
 Technical Facilities: 10-w TPO, 0.02-kw ERP, 174-ft. above ground, 768-ft. above sea level, lat. 43° 24' 34", long. 86° 19' 28".
 Transmitter: 3240 Colby.
 Ownership: Gary Van Nortwick.

Minnesota

Alexandria—K16CO, Selective TV Inc.
 Phone: 612-763-5924.
 Studio: 614 Hawthorne, Alexandria, MN 56308.
 Technical Facilities: 100-w TPO, 1.56-kw ERP, 338-ft. above ground, 1808-ft. above sea level, lat. 45° 55' 59", long. 95° 26' 50".
 Transmitter: 4-mi. NW of Alexandria.
 Equipment: ITS transmitter; Bogner antenna.
 Began Operation: December 1, 1991.
 Ownership: Selective TV Inc.
 Satellite programming: Channel America.
 Personnel: Barbara Beers, General Manager.
 Note: Operating as a translator.

Alexandria—K18DG, Selective TV Inc.
 Phone: 612-763-5924.
 Studio: 614 Hawthorne, Alexandria, MN 56308.
 Technical Facilities: 100-w TPO, 1.56-kw ERP, 338-ft. above ground, 1808-ft. above sea level, lat. 45° 55' 59", long. 95° 26' 50".
 Transmitter: 4-mi. NW of Alexandria.
 Equipment: ITS transmitter; Bogner antenna.
 Began Operation: December 1, 1991.
 Ownership: Selective TV Inc.
 Satellite programming: Nostalgia Television.
 Personnel: Barbara Beers, General Manager.
 Note: Operating as a translator.

Alexandria—K26CL, Selective TV Inc.
 Phone: 612-763-5924.
 Studio: 614 Hawthorne, Alexandria, MN 56308.
 Technical Facilities: 100-w TPO, 0.745-kw ERP, 338-ft. above ground, 1808-ft. above sea level, lat. 45° 55' 59", long. 95° 26' 50".
 Transmitter: 4-mi. NW of Alexandria.
 Equipment: Television Technology transmitter; Bogner antenna.
 Began Operation: March 1, 1990.
 Ownership: Selective TV Inc.
 Personnel: Barbara Beers, General Manager.
 Note: Operating as a translator.

Alexandria—K28BT, Selective TV Inc.
 Phone: 612-763-5924.
 Studio: 614 Hawthorne, Alexandria, MN 56308.
 Technical Facilities: 100-w TPO, 1.4-kw ERP, 354-ft. above ground, 1470-ft. above sea level, lat. 45° 55' 59", long. 95° 26' 50".
 Transmitter: 4-mi. NW of Alexandria.
 Equipment: Television Technology transmitter; Bogner antenna.
 Began Operation: March 1, 1988.
 Ownership: Selective TV Inc.

Personnel: Barbara Beers, General Manager.
 Note: Operating as a translator.

Alexandria—K30AF, Selective TV Inc.
 Phone: 612-763-5924.
 Studio: 614 Hawthorne, Alexandria, MN 56308.
 Technical Facilities: 100-w TPO, 1.4012-kw ERP, 354-ft. above ground, 1824-ft. above sea level, lat. 45° 55' 59", long. 95° 26' 50".
 Transmitter: 4-mi. NW of Alexandria.
 Equipment: Television Technology transmitter; Bogner antenna.
 Began Operation: November 1, 1982.
 Ownership: Selective TV Inc.
 Personnel: Barbara Beers, General Manager.
 Note: Operating as a translator.

Alexandria—K34AF, Selective TV Inc.
 Phone: 612-763-5924.
 Studio: 614 Hawthorne, Alexandria, MN 56308.
 Technical Facilities: 100-w TPO, 1.4012-kw ERP, 354-ft. above ground, 1470-ft. above sea level, lat. 45° 55' 59", long. 95° 26' 50".
 Transmitter: 4-mi. NW of Alexandria.
 Equipment: Emcee transmitter; Bogner antenna.
 Began Operation: May 1, 1983.
 Ownership: Selective TV Inc.
 Personnel: Barbara Beers, General Manager.
 Note: Operating as a translator.

Alexandria—K48DV, Selective TV Inc.
 Phone: 612-763-5924.
 Studio: 614 Hawthorne, Alexandria, MN 56308.
 Technical Facilities: 100-w TPO, 1.45-kw ERP, 338-ft. above ground, 1808-ft. above sea level, lat. 45° 55' 59", long. 95° 26' 50".
 Transmitter: 4-mi. NW of Alexandria.
 Began Operation: May 1, 1993.
 Ownership: Selective TV Inc.
 Satellite programming: C-SPAN.
 Personnel: Barbara Beers, General Manager.
 Note: Licensed as a translator.

Alexandria—K50DB, Selective TV Inc.
 Phone: 612-763-5924.
 Studio: 614 Hawthorne, Alexandria, MN 56308.
 Technical Facilities: 100-w TPO, 1.45-kw ERP, 338-ft. above ground, 1808-ft. above sea level, lat. 45° 55' 59", long. 95° 26' 50".
 Transmitter: 4-mi. NW of Alexandria.
 Began Operation: May 1, 1993.
 Ownership: Selective TV Inc.
 Personnel: Barbara Beers, General Manager.

Alexandria—K52DZ, Selective TV Inc.
 Phone: 612-763-5924.
 Studio: 614 Hawthorne, Alexandria, MN 56308.
 Technical Facilities: 100-w TPO, 1.45-kw ERP, 338-ft. above ground, 1808-ft. above sea level, lat. 45° 55' 59", long. 95° 26' 50".
 Transmitter: 4-mi. NW of Alexandria.
 Began Operation: May 1, 1993.
 Ownership: Selective TV Inc.
 Satellite programming: The Nashville Network.
 Personnel: Barbara Beers, General Manager.

Alexandria—K58DS, Selective TV Inc.
 Phone: 612-763-5924.
 Studio: 614 Hawthorne, Alexandria, MN 56308.
 Technical Facilities: 100-w TPO, 1.53-kw ERP, 338-ft. above ground, 1808-ft. above sea level, lat. 45° 55' 59", long. 95° 26' 50".
 Transmitter: 4-mi. NW of Alexandria.
 Equipment: Television Technology transmitter; Bogner antenna.
 Began Operation: December 1, 1991.

Ownership: Selective TV Inc.
 Satellite programming: Showtime.
 Personnel: Barbara Beers, General Manager.

Alexandria—K60EJ, Selective TV Inc.
 Phone: 612-763-5924.
 Studio: 614 Hawthorne, Alexandria, MN 56308.
 Technical Facilities: 100-w TPO, 1.53-kw ERP, 338-ft. above ground, 1807-ft. above sea level, lat. 45° 55' 59", long. 95° 26' 50".
 Transmitter: 4-mi. NW of Alexandria.
 Equipment: Television Technology transmitter; Bogner antenna.
 Began Operation: August 1, 1991.
 Ownership: Selective TV Inc.
 Satellite programming: RAI-USA.
 Personnel: Barbara Beers, General Manager.

Appleton—K15DC, Prairieview TV Inc.
 Phone: 612-941-0556.
 Technical Facilities: 100-w TPO, 1.35-kw ERP, 482-ft. above ground, 1503-ft. above sea level, lat. 45° 10' 49", long. 95° 59' 47".
 Transmitter: Near Hwy. 7, 1-mi. SE of Appleton.
 Ownership: Prairieview TV Inc.

Appleton—K17CS, Prairieview TV Inc.
 Phone: 612-941-0556.
 Technical Facilities: 100-w TPO, 1.31-kw ERP, 482-ft. above ground, 1503-ft. above sea level, lat. 45° 10' 49", long. 95° 59' 47".
 Transmitter: Near Hwy. 7, 1-mi. SE of Appleton.
 Ownership: Prairieview TV Inc.

Appleton—K19CW, Prairieview TV Inc.
 Phone: 612-941-0556.
 Technical Facilities: 100-w TPO, 1.31-kw ERP, 482-ft. above ground, 1503-ft. above sea level, lat. 45° 10' 49", long. 95° 59' 47".
 Transmitter: Near Hwy. 7, 1-mi. SE of Appleton.
 Equipment: ITS transmitter; Andrew antenna.
 Ownership: Prairieview TV Inc.
 Personnel: Tamara Campbell, General Manager.

Appleton—K23DF, Prairieview TV Inc.
 Phone: 612-941-0556.
 Technical Facilities: 100-w TPO, 0.82-kw ERP, 479-ft. above ground, 1499-ft. above sea level, lat. 45° 10' 49", long. 95° 59' 47".
 Transmitter: Near Hwy. 7, 1-mi. SE of Appleton.
 Ownership: Prairieview TV Inc.

Appleton—K25EI, Prairieview TV Inc.
 Phone: 612-941-0556.
 Technical Facilities: 100-w TPO, 0.82-kw ERP, 479-ft. above ground, 1499-ft. above sea level, lat. 45° 10' 49", long. 95° 59' 47".
 Transmitter: Near Hwy. 7, 1-mi. SE of Appleton.
 Ownership: Prairieview TV Inc.

Appleton—K29CC, Prairieview TV Inc.
 Phone: 612-941-0556.
 Technical Facilities: 100-w TPO, 0.896-kw ERP, lat. 45° 10' 49", long. 95° 59' 47".
 Transmitter: 1-mi. SE of Appleton, near Hwy. 7.
 Ownership: Prairieview TV Inc.
 Note: Operating as a translator.

***Appleton**—K31BT, Prairieview TV Inc.
 Phone: 612-941-0556.
 Technical Facilities: 100-w TPO, 0.896-kw ERP, 482-ft. above ground, 1503-ft. above sea level, lat. 45° 10' 49", long. 95° 59' 47".

Transmitter: 1-mi. SE of Appleton, near Hwy. 7.
 Ownership: Prairieview TV Inc.

Appleton—K33CR, Prairieview TV Inc.
 Phone: 612-941-0556.
 Technical Facilities: 100-w TPO, 0.896-kw ERP, 482-ft. above ground, 1503-ft. above sea level, lat. 45° 10' 49", long. 95° 59' 47".
 Transmitter: Near Hwy. 7, 1-mi. SE of Appleton.
 Ownership: Prairieview TV Inc.

***Appleton**—K58EO, Prairieview TV Inc.
 Phone: 612-941-0556.
 Technical Facilities: 100-w TPO, 1.17-kw ERP, 483-ft. above ground, 1503-ft. above sea level, lat. 45° 10' 49", long. 95° 59' 47".
 Transmitter: 1-mi. SE of Appleton, near Hwy. 7.
 Ownership: Prairieview TV Inc.

Austin—K43DH, Televue Systems of Minnesota. Phone: 612-941-0556.
 Technical Facilities: 100-w TPO, 1.47-kw ERP, 390-ft. above ground, 1689-ft. above sea level, lat. 43° 38' 18", long. 93° 08' 49".
 Transmitter: 3-mi. W of Oakland Twp, 1.5-mi. S of Hwy. 90.
 Ownership: Televue Systems of Minnesota.

Austin—K45DF, Televue Systems of Minnesota Inc. Phone: 612-941-0556.
 Technical Facilities: 100-w TPO, 1.47-kw ERP, 400-ft. above ground, 1699-ft. above sea level, lat. 43° 38' 18", long. 93° 08' 49".
 Transmitter: S of Hwy. 90, W of Oakland Twp., Austin.
 Ownership: Televue Systems of Minnesota.
 Personnel: Tamara Campbell, General Manager.

Austin—K49DB, Televue Systems of Minnesota.
 Technical Facilities: 100-w TPO, 1.47-kw ERP, 400-ft. above ground, 1699-ft. above sea level, lat. 43° 38' 18", long. 93° 08' 49".
 Transmitter: S of Hwy. 90, W of Oakland Twp., Austin.
 Ownership: Televue Systems of Minnesota.

Austin—K51CY, Televue Systems of Minnesota.
 Technical Facilities: 100-w TPO, 1.47-kw ERP, 400-ft. above ground, 1699-ft. above sea level, lat. 43° 38' 18", long. 93° 08' 49".
 Transmitter: S of Hwy. 90, W of Oakland Twp., Austin.
 Ownership: Televue Systems of Minnesota.

Austin—K53DI, Televue Systems of Minnesota.
 Technical Facilities: 100-w TPO, 1.47-kw ERP, 400-ft. above ground, 1699-ft. above sea level, lat. 43° 38' 18", long. 93° 08' 49".
 Transmitter: S of Hwy. 90, W of Oakland Twp., Austin.
 Ownership: Televue Systems of Minnesota.

Austin—K55FJ, Televue Systems of Minnesota.
 Technical Facilities: 100-w TPO, 1.47-kw ERP, 400-ft. above ground, 1699-ft. above sea level, lat. 43° 38' 18", long. 93° 08' 49".
 Transmitter: S of Hwy. 90, W of Oakland Twp., Austin.
 Ownership: Televue Systems of Minnesota.

Low Power TV Stations—Minnesota

- Austin—K57EU**, Teleview Systems of Minnesota.
 Technical Facilities: 100-w TPO, 1.47-kw ERP, 400-ft. above ground, 1699-ft. above sea level, lat. 43° 38' 18", long. 93° 08' 49".
 Transmitter: S of Hwy. 90, W of Oakland Twp.
 Ownership: Teleview Systems of Minnesota.
- Austin—K61EU**, Teleview Systems of Minnesota.
 Technical Facilities: 100-w TPO, 1.47-kw ERP, 400-ft. above ground, 1699-ft. above sea level, lat. 43° 38' 18", long. 93° 08' 49".
 Transmitter: S of Hwy. 90, W of Oakland Twp., Austin.
 Ownership: Teleview Systems of Minnesota.
- Bemidji—K02LU**, Moore Bcstg. Inc.
 Technical Facilities: 10-w TPO, 0.06311-kw ERP, 150-ft. above ground, 1650-ft. above sea level, lat. 47° 24' 19", long. 94° 50' 05".
 Transmitter: 7.5-mi. SE of Bemidji, near Northem Pacific RR.
 Ownership: Moore Bcstg. Inc.
- Bemidji—K26AC**, Red River Broadcast Corp. Phone: 701-277-1515.
 Technical Facilities: 1000-w TPO, 16.7-kw ERP, 499-ft. above ground, 1910-ft. above sea level, lat. 47° 33' 19", long. 94° 47' 59".
 Transmitter: East Bemidji.
 Equipment: Emcee transmitter, Bogner antenna.
 Began Operation: December 12, 1981.
 Ownership: Red River Broadcast Corp.
 Advertising: No.
 Note: Operating as a translator.
- Brainerd—K54AT**, Red River Broadcast Corp. Phone: 701-277-1515. Telex: 701-277-1830.
 Studio: See KVRB, Fargo, ND 58103.
 Technical Facilities: 1000-w TPO, 19.5-kw ERP, 512-ft. above ground, 1883-ft. above sea level, lat. 46° 25' 21", long. 94° 27' 41".
 Transmitter: E of Rte. 1, 6-mi. N of Intersection of Rte. 1 & Hwy. 210, Pillager.
 Equipment: ITS transmitter, Bogner antenna.
 Began Operation: April 1, 1988.
 Ownership: Red River Broadcast Corp.
 Note: Operating as a translator.
- *Breezy Point—K14IN**, Lakes Bcstg. Group Inc.
 Technical Facilities: 1000-w TPO, 13.1-kw ERP, 1643-ft. above sea level, lat. 46° 36' 13", long. 94° 15' 04".
 Transmitter: NE of Wildwood Lane & County Rd. 11, 1.68-mi. W of Breezy Point.
 Ownership: Lakes Bcstg. Group Inc.
- *Chandler—K31EE**, Ansel Ooll. Phone: 612-289-2850.
 Technical Facilities: 100-w TPO, 1.51-kw ERP, 489-ft. above ground, 2314-ft. above sea level, lat. 43° 53' 52", long. 95° 56' 50".
 Transmitter: S. Hwy. 91.
 Ownership: Ansel Doll.
- *Chandler—K57GG**, Ansel Doll. Phone: 612-289-2850.
 Technical Facilities: 100-w TPO, 1.51-kw ERP, 489-ft. above ground, 2314-ft. above sea level, lat. 43° 53' 52", long. 95° 56' 50".
 Transmitter: S. Hwy. 91.
 Ownership: Ansel Doll.
- *Chandler—K61FZ**, Arlen Raasch. Phone: 612-289-2850.
 Technical Facilities: 100-w TPO, 1.51-kw ERP, 489-ft. above ground, 2314-ft. above sea level, lat. 43° 53' 52", long. 95° 56' 50".
 Transmitter: S. Hwy. 91.
 Ownership: Arlen Raasch.
- *Chandler—K63FG**, Arlen Raasch. Phone: 612-289-2850.
 Technical Facilities: 100-w TPO, 1.51-kw ERP, 489-ft. above ground, 2314-ft. above sea level, lat. 43° 53' 52", long. 95° 56' 50".
 Transmitter: S. Hwy. 91.
 Ownership: Arlen Raasch.
- *Cook—K52EQ**, Orva Kahn. Phone: 612-924-0814.
 Technical Facilities: 100-w TPO, 0.95-kw ERP, 316-ft. above ground, 1686-ft. above sea level, lat. 47° 45' 41", long. 92° 39' 08".
 Transmitter: 5.75-mi. S & 1-mi. E of Cook.
 Ownership: Orva Kahn.
- Donnelly—K18DU**, Tri-County UHF-TV Inc. Phone: 612-289-2622. Fax: 612-289-2634.
 Technical Facilities: 84-w TPO, 0.9-kw ERP, 486-ft. above ground, 1575-ft. above sea level, lat. 45° 42' 08", long. 96° 08' 14".
 Transmitter: 6.5-mi. W of Donnelly.
 Ownership: Tri-County UHF-TV Inc.
 Satellite programming: Showtime.
 Personnel: Ansel W. Doll, General Manager; Arlen Raasch, Chief Engineer.
- Donnelly—K27EN**, Tri-County UHF-TV Inc. Phone: 612-289-2622. Fax: 612-289-2634.
 Technical Facilities: 1000-w TPO, 1.35-kw ERP, 486-ft. above ground, 1575-ft. above sea level, lat. 45° 42' 08", long. 96° 08' 14".
 Transmitter: 6.5-mi. W of Donnelly.
 Ownership: Tri-County UHF-TV Inc.
 Satellite programming: The Nashville Network.
 Personnel: Ansel W. Doll, General Manager; Arlen Raasch, Chief Engineer.
- Donnelly—K31DH**, Tri-County UHF-TV Inc. Phone: 612-289-2622. Fax: 612-289-2634.
 Technical Facilities: 65-w TPO, 0.87-kw ERP, 486-ft. above ground, 1575-ft. above sea level, lat. 45° 42' 08", long. 96° 08' 14".
 Transmitter: 6.5-mi. W of Donnelly.
 Ownership: Tri-County UHF-TV Inc.
 Personnel: Ansel W. Doll, General Manager; Arlen Raasch, Chief Engineer.
- Donnelly—K39DZ**, Tri-County UHF-TV Inc. Phone: 612-289-2622.
 Technical Facilities: 100-w TPO, 1.38-kw ERP, 488-ft. above ground, 1578-ft. above sea level, lat. 45° 42' 08", long. 96° 08' 14".
 Transmitter: 6.5-mi. W of Donnelly.
 Began Operation: July 18, 1994.
 Ownership: Tri-County UHF-TV Inc.
- Donnelly—K45DP**, Tri-County UHF-TV Inc. Phone: 612-289-2622.
 Technical Facilities: 100-w TPO, 1.29-kw ERP, 1578-ft. above sea level, lat. 45° 42' 08", long. 96° 08' 13".
 Transmitter: W of Donnelly.
 Began Operation: June 21, 1994.
 Ownership: Tri-County UHF-TV Inc.
- Donnelly—K51EJ**, Tri-County UHF-TV Inc. Phone: 612-289-2622. Fax: 612-289-2634.
 Technical Facilities: 1000-w TPO, 1.46-kw ERP, 486-ft. above ground, 1575-ft. above sea level, lat. 45° 42' 08", long. 96° 08' 13".
 Transmitter: 6.5-mi. W of Donnelly.
 Ownership: Tri-County UHF-TV Inc.
 Personnel: Ansel W. Doll, General Manager; Arlen Raasch, Chief Engineer.
- Duluth—K15DU**, Dan Blechman.
 Technical Facilities: 288-w TPO, 1.165-kw ERP, 1539-ft. above sea level, lat. 46° 47' 19", long. 92° 06' 59".
 Transmitter: 5th Ave. & W. 10th St.
 Began Operation: December 10, 1993.
 Ownership: Dan Blechman.
- Duluth—K27EH**, Arnold J. Rettig.
 Technical Facilities: 288-w TPO, 1.165-kw ERP, 1538-ft. above sea level, lat. 46° 47' 19", long. 92° 06' 59".
 Transmitter: 5th Ave. & W. 10th St.
 Began Operation: December 9, 1993.
 Ownership: Arnold J. Rettig.
- Duluth—K30ED**, J. & G. Brugman 1985 Trust.
 Technical Facilities: 288-w TPO, 1.165-kw ERP, 354-ft. above ground, 1538-ft. above sea level, lat. 46° 47' 19", long. 92° 06' 59".
 Transmitter: 5th Ave. & W. 10th St.
 Began Operation: December 23, 1993.
 Ownership: J & G Brugman 1985 Trust.
- Duluth—K32DQ**, Dean R. & Mildred M. Foster.
 Technical Facilities: 288-w TPO, 1.165-kw ERP, 1539-ft. above sea level, lat. 46° 47' 19", long. 92° 06' 59".
 Transmitter: 5th Ave. & W. 10th St.
 Began Operation: December 10, 1993.
 Ownership: Dean R. & Mildred M. Foster.
- *Duluth—K34DY**, Susan I. Nishimura.
 Technical Facilities: 288-w TPO, 1.165-kw ERP, 403-ft. above ground, 882-ft. above sea level, lat. 46° 47' 19", long. 92° 06' 59".
 Transmitter: 5th Ave. & W. 10th St.
 Ownership: Susan I. Nishimura.
- Duluth—K38DS**, Steven R. Zukerberg.
 Technical Facilities: 288-w TPO, 1.165-kw ERP, 1538-ft. above sea level, lat. 46° 47' 19", long. 92° 06' 59".
 Transmitter: 5th Ave. & W. 10th St.
 Began Operation: December 10, 1993.
 Ownership: Steven R. Zukerberg.
- *Duluth—K40EB**, Peggy Mims. Phone: 214-368-4497.
 Technical Facilities: 288-w TPO, 1.165-kw ERP, 354-ft. above ground, 1535-ft. above sea level, lat. 46° 47' 19", long. 92° 06' 59".
 Transmitter: 5th Ave. & W. 10th St.
 Ownership: Peggy Mims.
- *Duluth—K42DV**, J. F. Desmond.
 Technical Facilities: 100-w TPO, 1.165-kw ERP, 354-ft. above ground, 1598-ft. above sea level, lat. 46° 47' 19", long. 92° 06' 59".
 Transmitter: 5th Ave. & W. 10th St.
 Ownership: J. F. Desmond.
- *Duluth—K46DS**, Lucille Pfingsten. Phone: 708-498-1609.
 Technical Facilities: 288-w TPO, 1.17-kw ERP, 354-ft. above ground, 1535-ft. above sea level, lat. 46° 47' 19", long. 92° 06' 59".
 Transmitter: 5th Ave. & W. 10th St.
 Ownership: Lucille Pfingsten.
- *Duluth—K48EZ**, Peter A. Tellefsen. Phone: 708-945-6051.
 Technical Facilities: 100-w TPO, 1.2-kw ERP, 354-ft. above ground, 1539-ft. above sea level, lat. 46° 47' 19", long. 92° 06' 59".
 Transmitter: 5th Ave. W.
 Ownership: Peter A. Tellefsen.
- *Duluth—K50DU**, Lawrence E. Burns. Phone: 313-478-9095.
 Technical Facilities: 288-w TPO, 1.165-kw ERP, 354-ft. above ground, 1535-ft. above sea level, lat. 46° 47' 19", long. 92° 06' 59".
 Transmitter: 5th Ave. & W. 10th St.
 Ownership: Lawrence E. Burns.
- *Duluth—K52EK**, Lawrence E. Burns. Phone: 313-478-9095.
 Technical Facilities: 288-w TPO, 1.165-kw ERP, 354-ft. above ground, 1535-ft. above sea level, lat. 46° 47' 19", long. 92° 06' 59".
 Transmitter: 5th Ave. & W. 10th St.
 Ownership: Lawrence E. Burns.
- *Duluth—K54EJ**, Neil M. & Jean L. Cusick. Phone: 510-735-3456.
 Technical Facilities: 288-w TPO, 1.165-kw ERP, 354-ft. above ground, 1535-ft. above sea level, lat. 46° 47' 19", long. 92° 06' 59".
 Transmitter: 5th Ave. & W. 10th St.
 Ownership: Jean L. & Neil M. Cusick.
- Duluth—K56FH**, Fred Y. Hirayama.
 Technical Facilities: 288-w TPO, 1.165-kw ERP, 1538-ft. above sea level, lat. 46° 47' 19", long. 92° 06' 59".
 Transmitter: 5th Ave. & W. 10th St.
 Began Operation: December 9, 1993.
 Ownership: Fred Y. Hirayama.
- Duluth—K60EZ**, Philip A. Card.
 Technical Facilities: 288-w TPO, 1.165-kw ERP, 1539-ft. above sea level, lat. 46° 47' 19", long. 92° 06' 59".
 Transmitter: 5th Ave. & W. 10th St.
 Began Operation: December 9, 1993.
 Ownership: Philip A. Card.
- Duluth—K62EP**, Dan Blechman.
 Technical Facilities: 288-w TPO, 1.165-kw ERP, 1538-ft. above sea level, lat. 46° 47' 19", long. 92° 06' 59".
 Transmitter: 5th Ave. & W. 10th St.
 Began Operation: July 25, 1994.
 Ownership: Dan Blechman.
- Duluth—K64EF**, Steven R. Zukerberg.
 Technical Facilities: 288-w TPO, 1.165-kw ERP, 1538-ft. above sea level, lat. 46° 47' 19", long. 92° 06' 59".
 Transmitter: 5th Ave. & W. 10th St.
 Began Operation: July 21, 1994.
 Ownership: Steven R. Zukerberg.
- Duluth—K66EO**, Harold & Sue Krogman.
 Technical Facilities: 288-w TPO, 1.17-kw ERP, 1538-ft. above sea level, lat. 46° 47' 21", long. 92° 06' 51".
 Transmitter: 5th Ave. & W. 10th St.
 Began Operation: July 21, 1994.
 Ownership: Harold & Sue Krogman.
- Duluth—K68EA**, Lawrence E. Burns.
 Technical Facilities: 288-w TPO, 1.165-kw ERP, 1538-ft. above sea level, lat. 46° 47' 19", long. 92° 06' 59".
 Transmitter: 5th Ave. & W. 10th St.
 Began Operation: July 21, 1994.
 Ownership: Lawrence E. Burns.

Eagle Bend—K45AR, Independent School District No. 790. Phone: 218-738-6261. Fax: 218-738-6493.
 Studio: Park Ave. & Main St., Eagle Bend, MN 56446.
 Technical Facilities: 1000-w TPO, 14-kw ERP, lat. 46° 10' 00", long. 95° 02' 40".
 Transmitter: Park Ave. & Main St.
 Began Operation: March 1, 1980.
 Ownership: Independent School District No. 790.
 Advertising: No.

***Ely—K26DY**, Margie P. Reed.
 Technical Facilities: 100-w TPO, 1.12-kw ERP, 1811-ft. above sea level, lat. 47° 53' 40", long. 91° 51' 50".
 Transmitter: Allaire St., between First & 3rd Aves., E of Ely.
 Ownership: Margie P. Reed.

Ely—K28DW, Margie P. Reed.
 Technical Facilities: 100-w TPO, 1.12-kw ERP, 1814-ft. above sea level, lat. 47° 53' 40", long. 91° 51' 50".
 Transmitter: Allaire St., between First & 3rd Aves., E of Ely.
 Began Operation: August 24, 1994.
 Ownership: Margie P. Reed.

***Ely—K54EF**, Reed Boys Trust.
 Technical Facilities: 100-w TPO, 1.12-kw ERP, 1811-ft. above sea level, lat. 47° 53' 40", long. 91° 51' 50".
 Transmitter: Allaire St., between First & 3rd Aves., E of Ely.
 Ownership: Reed Boys Trust.

***Ely—K60FA**, Lyn R. Guin.
 Technical Facilities: 100-w TPO, 1.12-kw ERP, 1811-ft. above sea level, lat. 47° 53' 40", long. 91° 51' 50".
 Transmitter: Allaire St., between First & 3rd Aves., E of Ely.
 Ownership: Lyn R. Guin.

***Ely—K62EQ**, Lyn R. Guin.
 Technical Facilities: 100-w TPO, 1.12-kw ERP, 1811-ft. above sea level, lat. 47° 53' 40", long. 91° 51' 50".
 Transmitter: Allaire St., between First & 3rd Aves., E of Ely.
 Ownership: Lyn R. Guin.

***Ely—K68EF**, Joanne A. Larson.
 Technical Facilities: 100-w TPO, 1.12-kw ERP, 1811-ft. above sea level, lat. 47° 53' 40", long. 91° 51' 50".
 Transmitter: Allaire St., between First & 3rd Aves., E of Ely.
 Ownership: Jeanne A. Larson.

Erhard—K31CH, Rural Services of Central Minnesota Inc.
 Technical Facilities: 923-w TPO, 15-kw ERP, 164-ft. above ground, 1755-ft. above sea level, lat. 46° 28' 19", long. 95° 58' 13".
 Transmitter: 1.3-mi. SE of intersection of Rtes. 3 & 24.
 Ownership: Rural Services of Central Minnesota Inc.

Erhard—K39CJ, Rural Services of Central Minnesota Inc.
 Technical Facilities: 914-w TPO, 16-kw ERP, 164-ft. above ground, 1755-ft. above sea level, lat. 46° 28' 19", long. 95° 58' 13".
 Transmitter: 1.3-mi. SE of intersection of Rtes. 3 & 24.
 Ownership: Rural Services of Central Minnesota Inc.

Erhard—K41CS, Rural Services of Central Minnesota Inc.
 Technical Facilities: 908-w TPO, 16-kw ERP, 164-ft. above ground, 1755-ft. above sea level, lat. 46° 28' 19", long. 95° 58' 13".
 Transmitter: 1.3-mi. SE of intersection of Rtes. 3 & 24.
 Ownership: Rural Services of Central Minnesota Inc.

Erhard—K43CS, Rural Services of Central Minnesota Inc.
 Technical Facilities: 908-w TPO, 16.4-kw ERP, 164-ft. above ground, 1755-ft. above sea level, lat. 46° 28' 19", long. 95° 58' 13".
 Transmitter: 1.3-mi. SE of intersection of County Rtes. 3 & 24.
 Ownership: Rural Services of Central Minnesota Inc.

Erhard—K51DC, Rural Services of Central Minnesota Inc.
 Technical Facilities: 993-w TPO, 16.5-kw ERP, 167-ft. above ground, 1759-ft. above sea level, lat. 46° 28' 19", long. 95° 58' 13".
 Transmitter: 1.3-mi. SE of intersection of Rtes. 3 & 24.
 Ownership: Rural Services of Central Minnesota Inc.

Fairmont—K28AE, Ogden Bcstg. of Minnesota. Phone: 507-359-2911.
 Studio: 64 Downtown Plaza, Fairmont, MN 56031.
 Technical Facilities: 100-w TPO, 0.847-kw ERP, 200-ft. above ground, 1387-ft. above sea level, lat. 43° 39' 10", long. 94° 27' 44".
 Transmitter: Intersection of Blue Earth Ave. & Albion Ave.
 Equipment: Acrodyne transmitter; Bogner antenna.
 Began Operation: January 1, 1983.
 Ownership: Ogden Newspapers Inc.
 Satellite programming: Trinity Bcstg. Network.
 Advertising: Yes.
 Personnel: Joe Cotner, General Manager.

***Fisher—K39CU**, Julio F. Izzo. Phone: 310-436-4482. Fax: 310-436-7723.
 Technical Facilities: 1000-w TPO, 17.9-kw ERP, 486-ft. above ground, 1325-ft. above sea level, lat. 47° 50' 43", long. 96° 50' 22".
 Transmitter: Section No. 5, Driscoll Bros. Farm, 3-mi. NW of Fisher, Polk County.
 Equipment: Bext transmitter; Andrew antenna.
 Satellite earth stations: Comtech, 5-meter; M/A-Com receivers.
 Scheduled to begin operation: November 10, 1994.
 Ownership: Julio F. Izzo.
 Planned satellite programming: Channel America.
 Personnel: Julio Izzo, General Manager & Chief Engineer.

***Frost—K31EF**, South Central Electric Assn. Phone: 507-375-3164.
 Technical Facilities: 100-w TPO, 1.8-kw ERP, 269-ft. above ground, 1399-ft. above sea level, lat. 43° 35' 09", long. 93° 55' 46".
 Transmitter: 0.25-mi. W of Frost.
 Ownership: South Central Electric Assn.

***Frost—K33EC**, South Central Electric Assn. Phone: 507-375-3164.
 Technical Facilities: 100-w TPO, 1.79-kw ERP, 269-ft. above ground, 1400-ft. above sea level, lat. 43° 35' 09", long. 93° 55' 46".
 Transmitter: 0.2-mi. W of Frost.
 Ownership: South Central Electric Assn.

***Frost—K35EH**, South Central Electric Assn. Phone: 507-375-3164.
 Technical Facilities: 100-w TPO, 1.8-kw ERP, 269-ft. above ground, 1398-ft. above sea level, lat. 43° 35' 09", long. 93° 55' 46".
 Transmitter: 0.25-mi. W of Frost.
 Ownership: South Central Electric Assn.

***Frost—K44EF**, South Central Electric Assn. Phone: 507-375-3164.
 Technical Facilities: 100-w TPO, 2.2-kw ERP, 269-ft. above ground, 1399-ft. above sea level, lat. 43° 35' 09", long. 93° 55' 46".
 Transmitter: 0.25-mi. W of Frost.
 Ownership: South Central Electric Assn.

***Frost—K54EN**, Blue Earth-Nicollet-Faribault Coop. Electric Assn. Phone: 507-387-7963.
 Technical Facilities: 100-w TPO, 2.18-kw ERP, 269-ft. above ground, 1399-ft. above sea level, lat. 43° 35' 09", long. 93° 55' 46".
 Transmitter: 0.25-mi. W of Frost.
 Ownership: Blue Earth-Nicollet-Faribault Coop. Electric Assn.

***Frost—K59FO**, Blue Earth Nicollet-Faribault Coop. Electric Assn. Phone: 507-387-7963.
 Technical Facilities: 100-w TPO, 2.2-kw ERP, 269-ft. above ground, 1399-ft. above sea level, lat. 43° 35' 09", long. 93° 55' 46".
 Transmitter: 0.25-mi. W of Frost.
 Ownership: Blue Earth-Nicollet-Faribault Coop. Electric Assn.

***Frost—K65FW**, South Central Electric Assn. Phone: 507-375-3164.
 Technical Facilities: 100-w TPO, 2.25-kw ERP, 269-ft. above ground, 1400-ft. above sea level, lat. 43° 35' 09", long. 93° 55' 46".
 Transmitter: 0.2-mi. W of Frost.
 Ownership: South Central Electric Assn.

Grand Rapids—K18AI, Red River Broadcast Corp. Phone: 701-277-1515.
 Technical Facilities: 1000-w TPO, 38.3-kw ERP, 499-ft. above ground, 1989-ft. above sea level, lat. 47° 20' 22", long. 93° 23' 48".
 Transmitter: Approx. 2-mi. NNW of Taconite, MN.
 Equipment: Television Technology transmitter; Bogner antenna.
 Began Operation: November 1, 1982.
 Ownership: Red River Broadcast Corp.
 Note: Operating as a translator.

Granite Falls—K16CP, Minnesota Valley TV Improvement.
 Technical Facilities: 100-w TPO, 1.67-kw ERP, 312-ft. above ground, 1325-ft. above sea level, lat. 44° 48' 17", long. 95° 34' 49".
 Transmitter: 1.5-mi. WSW of Granite Falls.
 Ownership: Minnesota Valley TV Improvement.

Granite Falls—K18DI, Minnesota Valley TV Improvement.
 Technical Facilities: 100-w TPO, 1.67-kw ERP, 312-ft. above ground, 1325-ft. above sea level, lat. 44° 48' 17", long. 95° 34' 49".
 Transmitter: 1.5 mi. WSW of Granite Falls.
 Ownership: Minnesota Valley TV Improvement.

Granite Falls—K22DO, Minnesota Valley TV Improvement.
 Technical Facilities: 100-w TPO, 1.65-kw ERP, 312-ft. above ground, 1325-ft. above sea level, lat. 44° 48' 17", long. 95° 34' 49".
 Transmitter: 1.5-mi. WSW of Granite Falls.
 Ownership: Minnesota Valley TV Improvement.

Granite Falls—K24CS, Minnesota Valley TV Improvement. Phones: 612-564-4970; 612-564-4807. Fax: 612-564-4812.
 Technical Facilities: 100-w TPO, 1.65-kw ERP, 312-ft. above ground, 1325-ft. above sea level, lat. 44° 48' 17", long. 95° 34' 49".
 Transmitter: 1.5-mi. WSW of Granite Falls.
 Equipment: ITS transmitter; Bogner antenna.
 Satellite earth stations: United Satellite Systems, 5.0-meter; Scientific-Atlanta receivers.
 Ownership: Minnesota Valley TV Improvement.
 Personnel: Dan Richter, General Manager.

Granite Falls—K26DG, Minnesota Valley TV Improvement.
 Technical Facilities: 100-w TPO, 1.65-kw ERP, 312-ft. above ground, 1325-ft. above sea level, lat. 44° 48' 17", long. 95° 34' 49".
 Transmitter: 1.5-mi. WSW of Granite Falls.
 Ownership: Minnesota Valley TV Improvement.

Granite Falls—K32DR, Minnesota Valley TV Improvement.
 Technical Facilities: 100-w TPO, 1.45-kw ERP, 1327-ft. above sea level, lat. 44° 48' 17", long. 95° 34' 49".
 Transmitter: 1.5-mi. WSW of Granite Falls.
 Began Operation: June 24, 1994.
 Ownership: Minnesota Valley TV Improvement.

Granite Falls—K35DK, Minnesota Valley TV Improvement.
 Technical Facilities: 100-w TPO, 1.45-kw ERP, 312-ft. above ground, 1325-ft. above sea level, lat. 44° 48' 17", long. 95° 34' 49".
 Transmitter: 1.5-mi. WSW of Granite Falls.
 Ownership: Minnesota Valley TV Improvement.

Granite Falls—K45DJ, Minnesota Valley TV Improvement.
 Technical Facilities: 100-w TPO, 1.45-kw ERP, 312-ft. above ground, 1325-ft. above sea level, lat. 44° 48' 17", long. 95° 34' 49".
 Transmitter: 1.5-mi. WSW of Granite Falls.
 Ownership: Minnesota Valley TV Improvement.

Granite Falls—K47EA, Minnesota Valley TV Improvement.
 Technical Facilities: 100-w TPO, 1.45-kw ERP, 1325-ft. above sea level, lat. 44° 48' 17", long. 95° 34' 49".
 Transmitter: WSW of Granite Falls.
 Began Operation: October 21, 1993.
 Ownership: Minnesota Valley TV Improvement.

***Hibbing—K28DX**, Barry Mitchell.
 Technical Facilities: 100-w TPO, 1.36-kw ERP, 1713-ft. above sea level, lat. 47° 24' 30", long. 92° 57' 05".
 Transmitter: 807 W. 37th St.
 Ownership: Barry Mitchell.

***Hibbing—K30EB**, Barry Mitchell.
 Technical Facilities: 100-w TPO, 1.36-kw ERP, 1712-ft. above sea level, lat. 47° 24' 30", long. 92° 57' 05".
 Transmitter: 807 W. 37th St.
 Ownership: Barry Mitchell.

***Hibbing—K32DT**, Barry Mitchell.
 Technical Facilities: 100-w TPO, 1.357-kw ERP, 1713-ft. above sea level, lat. 47° 24' 30", long. 92° 57' 05".
 Transmitter: 807 W. 37th St.
 Ownership: Barry Mitchell.

***Hibbing—K34DX**, Robert Button.
 Technical Facilities: 100-w TPO, 1.36-kw ERP, 1712-ft. above sea level, lat. 47° 24' 30", long. 92° 57' 05".

Low Power TV Stations—Minnesota

Transmitter: 807 W. 37th St.
Ownership: Robert Button.

***Hibbing**—K36DJ, Robert Button.
Technical Facilities: 100-w TPO, 1.36-kw ERP, 1713-ft. above sea level, lat. 47° 24' 30", long. 92° 57' 05".
Transmitter: 807 W. 37th St.
Ownership: Robert Button.

***Hibbing**—K38DV, Dr. Trygve Opsahl.
Technical Facilities: 100-w TPO, 1.357-kw ERP, 1713-ft. above sea level, lat. 47° 24' 30", long. 92° 57' 05".
Transmitter: 807 W. 37th St.
Ownership: Dr. Trygve Opsahl.

***Hibbing**—K40DT, Warren F. Mogel.
Technical Facilities: 100-w TPO, 1.357-kw ERP, 203-ft. above sea level, lat. 47° 24' 30", long. 92° 57' 05".
Transmitter: 807 W. 37th St.
Ownership: Warren F. Mogel.

***Hibbing**—K54EM, Frank Hoopes. Phone: 307-684-7825.
Technical Facilities: 100-w TPO, 1.36-kw ERP, 203-ft. above ground, 1712-ft. above sea level, lat. 47° 24' 30", long. 92° 57' 05".
Transmitter: 807 W. 37th St.
Ownership: Frank Hoopes.

***Hibbing**—K56FJ, Alfred D. Jumper.
Technical Facilities: 100-w TPO, 1.36-kw ERP, 1713-ft. above sea level, lat. 47° 24' 30", long. 92° 57' 05".
Transmitter: 807 W. 37th St.
Ownership: Alfred D. Jumper.

***Hibbing**—K62ER, John A. Hudak.
Technical Facilities: 100-w TPO, 1.36-kw ERP, 203-ft. above ground, 1713-ft. above sea level, lat. 47° 24' 30", long. 92° 57' 05".
Transmitter: 807 W. 37th St.
Ownership: John A. Hudak.

***Hibbing**—K64EG, KAR Enterprises.
Technical Facilities: 100-w TPO, 1.357-kw ERP, 1713-ft. above sea level, lat. 47° 24' 30", long. 92° 57' 05".
Transmitter: 807 W. 37th St.
Ownership: KAR Enterprises.

***Hibbing**—K66EP, Lyn R. Guin.
Technical Facilities: 100-w TPO, 1.35-kw ERP, 1713-ft. above sea level, lat. 47° 24' 30", long. 92° 57' 05".
Transmitter: 807 W. 37th St.
Ownership: Lyn R. Guin.

***Hibbing**—K68EC, Lyn R. Guin.
Technical Facilities: 100-w TPO, 1.357-kw ERP, 1713-ft. above sea level, lat. 47° 24' 30", long. 92° 57' 05".
Transmitter: 807 W. 37th St.
Ownership: Lyn R. Guin.

***Jackson**—K45EH, Federated Rural Electric Assn. Phone: 507-847-3520.
Technical Facilities: 100-w TPO, 2-kw ERP, 289-ft. above ground, 1714-ft. above sea level, lat. 43° 36' 10", long. 94° 59' 36".
Transmitter: 0.25-mi. S of Jackson on Hwy. 71.
Ownership: Federated Rural Electric Assn.

***Jackson**—K47EL, Federated Rural Electric Assn. Phone: 507-847-3520.
Technical Facilities: 100-w TPO, 2-kw ERP, 289-ft. above ground, 1714-ft. above sea level, lat. 43° 36' 10", long. 94° 59' 36".
Transmitter: 0.25-mi. S of Jackson on Hwy. 71.
Ownership: Federated Rural Electric Assn.

***Jackson**—K51EN, Federated Rural Electric Assn. Phone: 507-847-3520.
Technical Facilities: 100-w TPO, 2-kw ERP, 289-ft. above ground, 1714-ft. above sea level, lat. 43° 36' 10", long. 94° 59' 36".
Transmitter: 0.2-mi. S of Jackson on Hwy. 71.
Ownership: Federated Rural Electric Assn.

***Jackson**—K53EV, Federated Rural Electric Assn. Phone: 507-847-3520.
Technical Facilities: 100-w TPO, 2.04-kw ERP, 289-ft. above ground, 1714-ft. above sea level, lat. 43° 36' 10", long. 94° 59' 36".
Transmitter: 0.2-mi. S of Jackson on Hwy. 71.
Ownership: Federated Rural Electric Assn.

***Jackson**—K57GE, Federated Rural Electric Assn. Phone: 547-847-3520.
Technical Facilities: 100-w TPO, 2.04-kw ERP, 289-ft. above ground, 1714-ft. above sea level, lat. 43° 36' 10", long. 94° 59' 36".
Transmitter: 0.2-mi. S of Jackson on Hwy. 71.
Ownership: Federated Rural Electric Assn.

***Jackson**—K59FN, Blue Earth-Nicollet-Faribault Coop. Electric Assn. Phone: 507-387-7963.
Technical Facilities: 100-w TPO, 2.12-kw ERP, 289-ft. above ground, 1714-ft. above sea level, lat. 43° 36' 10", long. 94° 59' 36".
Transmitter: 0.25-mi. S of Jackson on Hwy. 71.
Ownership: Blue Earth-Nicollet-Faribault Coop. Electric Assn.

***Jackson**—K61GE, Blue Earth-Nicollet-Faribault Coop. Electric Assn. Phone: 507-387-7963.
Technical Facilities: 100-w TPO, 2.12-kw ERP, 289-ft. above ground, 1714-ft. above sea level, lat. 43° 36' 10", long. 94° 59' 36".
Transmitter: 0.25-mi. S of Jackson on Hwy. 71.
Ownership: Blue Earth-Nicollet-Faribault Coop. Electric Assn.

La Crescent—K50DK, White Eagle Partnership. Phone: 608-784-1027. Fax: 608-784-1138.
Studio: 505 King St., LaCrosse, WI 54601.
Technical Facilities: 1000-w TPO, 7.1-kw ERP, 180-ft. above ground, 1420-ft. above sea level, lat. 43° 52' 45", long. 91° 20' 02".
Transmitter: 2.8-mi. SE of junction of Rtes. 90 & 61 at Dakota.
Equipment: Acrodyne transmitter; Andrew antenna.
Began Operation: July 1, 1994.
Ownership: White Eagle Partnership.
Personnel: Perry J. St. John, General Manager; Richard T. Wilson, Sales Manager.

***Lake Wilson**—K45DT, Vu Thi Power.
Technical Facilities: 100-w TPO, 2.8-kw ERP, 2172-ft. above sea level, lat. 44° 07' 22", long. 95° 58' 11".
Transmitter: SW of Current Lake.
Ownership: Vu Thi Power.

***Lake Wilson**—K47EE, Vu Thi Power.
Technical Facilities: 100-w TPO, 2.8-kw ERP, 2172-ft. above sea level, lat. 44° 07' 22", long. 95° 58' 11".
Transmitter: SW of Current Lake.
Ownership: Vu Thi Power.

***Lake Wilson**—K49DS, Vu Thi Power.
Technical Facilities: 100-w TPO, 2.8-kw ERP, 2171-ft. above sea level, lat. 44° 07' 22", long. 95° 58' 11".
Transmitter: SW of Current Lake.
Ownership: Vu Thi Power.

Minneapolis—K07UI, ValueVision International Inc. Phone: 612-947-5200. Fax: 612-831-4870.
Technical Facilities: 20-w TPO, 0.405-kw ERP, 801-ft. above ground, 1657-ft. above sea level, lat. 44° 58' 34", long. 93° 16' 20".
Transmitter: IDS Center, Nicolet Mall & 7th St., Minneapolis.
Equipment: TTC transmitter; Scala antenna.
Began Operation: August 15, 1991.
Ownership: Valuevision International Inc.
Satellite programming: Valuevision.
Represented (engineering): Ventech Engineering.
Represented (legal): Wilmer, Cutler & Pickering.

Minneapolis—K13UT, Tacton Communications Group Inc. Phone: 402-453-2450.
Technical Facilities: 10-w kW ERP, lat. 44° 58' 25", long. 93° 16' 13".
Transmitter: 222 S. 9th St., Minneapolis.
Ownership: Tacton Communications Group Inc.

Minneapolis—K35CY, North Central LPTV-License Inc. Phone: 813-573-0339.
Technical Facilities: 830-w TPO, 5.68-kw ERP, 830-ft. above ground, 1683-ft. above sea level, lat. 44° 58' 34", long. 93° 16' 20".
Transmitter: IDS Bldg., 88 S. 8th St., Minneapolis.
Began Operation: November 1, 1991.
Ownership: North Central LPTV-License Inc.
Represented (engineering): Carl E. Smith Consulting Engineers.

Minneapolis—K69GB, Three Angels Bcstg. Network Inc. Phone: 618-627-4651. Fax: 618-627-2726.
Studio: State Rte. 34, Thompsonville, IL 62890.
Technical Facilities: 100-w TPO, 29.4-kw ERP, 807-ft. above ground, 1660-ft. above sea level, lat. 44° 58' 28", long. 93° 16' 17".
Transmitter: 821 Marquette Ave.
Equipment: Acrodyne transmitter; Jampro antenna.
Satellite earth stations: Winegard, 2.0-meter; Uniden receivers.
Began Operation: July 1, 1994.
Ownership: Three Angels Broadcasting Network Inc.
Personnel: Moses Primo, General Manager; Clarence Larson, Chief Engineer; Linda Shelton, Program Director.

Minneapolis—W62BD, Valuevision International Inc.
Technical Facilities: 9.24-kw ERP, lat. 45° 03' 30", long. 93° 07' 27".
Ownership: Valuevision International Inc.

Minneapolis-St. Paul—K58BS, Trinity Bcstg. Network Inc.
Technical Facilities: 625-w TPO, 8.5-kw ERP, 787-ft. above ground, 1640-ft. above sea level, lat. 44° 58' 32", long. 93° 16' 18".
Requests CP for change to Ch. 65, 2000-w TPO, 18.7-kw ERP. BPTTL-JE0415WG.

Transmitter: Atop IDS Bldg.
Began Operation: July 2, 1990.
Ownership: Trinity Broadcasting Network Inc.
Satellite programming: Trinity Bcstg. Network.

***Morris**—K65FQ, Televue Systems of Minnesota.
Technical Facilities: 100-w TPO, 1.48-kw ERP, 1387-ft. above sea level, lat. 45° 36' 09", long. 95° 54' 06".
Transmitter: N of Hwy. 28 on Iowa Ave.
Ownership: Televue Systems of Minnesota.

***Morris**—K67FZ, Televue Systems of Minnesota.
Technical Facilities: 100-w TPO, 1.48-kw ERP, 1581-ft. above sea level, lat. 45° 36' 09", long. 95° 54' 06".
Transmitter: N of Hwy. 28 on Iowa Ave.
Ownership: Televue Systems of Minnesota.

***Morris**—K69GR, Televue Systems of Minnesota.
Technical Facilities: 100-w TPO, 1.48-kw ERP, 1571-ft. above sea level, lat. 45° 36' 09", long. 95° 54' 06".
Transmitter: N of Hwy. 28 on Iowa Ave.
Ownership: Televue Systems of Minnesota.

New Ulm—K22AE, Ogden Broadcasting of Minnesota. Phone: 507-359-2911.
Studio: 303 N. Minnesota St., New Ulm, MN 56073.
Technical Facilities: 1.02-kw ERP, 400-ft. above ground, 1220-ft. above sea level, lat. 44° 15' 56", long. 94° 25' 52".
Transmitter: Intersection of Hwys. 15 & 68, New Ulm.
Equipment: Acrodyne transmitter; Bogner antenna.
Began Operation: January 1, 1983.
Ownership: Ogden Newspapers Inc.
Satellite programming: Trinity Bcstg. Network.
Advertising: Yes. Rates: \$60.00/Hour.
Personnel: Bruce Fenske, Station Manager.

Olivia—K31CG, Renville County TV Corp.
Technical Facilities: 100-w TPO, 1.04-kw ERP, 384-ft. above ground, 1483-ft. above sea level, lat. 44° 45' 50", long. 94° 52' 10".
Transmitter: 1-mi. ESE of Bird Island, MN.
Ownership: Renville County TV Corp.

Olivia—K33CT, Renville County TV Corp.
Technical Facilities: 100-w TPO, 1.04-kw ERP, 384-ft. above ground, 1483-ft. above sea level, lat. 44° 45' 50", long. 94° 52' 10".
Transmitter: 1-mi. ESE of Bird Island, MN.
Ownership: Renville County TV Corp.
Note: Operating as a translator.

Park Rapids—K05IV, Red River Broadcast Corp. Phone: 701-277-1515.
Technical Facilities: 10-w TPO, 0.019-kw ERP, 312-ft. above ground, 1775-ft. above sea level, lat. 46° 59' 06", long. 95° 06' 17".
Transmitter: Junction of County Rd. 32 & Minnesota State Hwy. 71, Park Rapids.
Equipment: Television Technology transmitter; Scala antenna.
Began Operation: August 15, 1989.
Ownership: Red River Broadcast Corp.
Note: Operating as a translator.

Redwood Falls—K15CE, Redwood TV Improvement Corp.
Technical Facilities: 100-w TPO, 0.768-kw ERP, 351-ft. above ground, 1355-ft. above sea level, lat. 44° 33' 15", long. 94° 58' 02".
Transmitter: 0.5-mi. E of Morton.
Ownership: Redwood TV Improvement Corp.

Redwood Falls—K17BV, Redwood TV Improvement Corp.
 Technical Facilities: 100-w TPO, 0.768-kw ERP, 351-ft. above ground, 1355-ft. above sea level, lat. 44° 33' 15", long. 94° 58' 02".
 Transmitter: 0.5-mi. E of Morton.
 Ownership: Redwood TV Improvement Corp.
 Note: Operating as a translator.

Redwood Falls—K19CV, Redwood TV Improvement.
 Technical Facilities: 100-w TPO, 1.58-kw ERP, 302-ft. above ground, 1305-ft. above sea level, lat. 44° 33' 15", long. 94° 58' 02".
 Transmitter: 0.1-mi. E of Morton.
 Ownership: Redwood TV Improvement Corp.

Redwood Falls—K21DJ, Redwood TV Improvement.
 Technical Facilities: 100-w TPO, 1.54-kw ERP, 302-ft. above ground, 1306-ft. above sea level, lat. 44° 33' 15", long. 94° 58' 02".
 Transmitter: 0.5-mi. E of Morton, Redwood Falls.
 Ownership: Redwood TV Improvement Corp.

Redwood Falls—K25DN, Redwood TV Improvement.
 Technical Facilities: 100-w TPO, 1.54-kw ERP, 302-ft. above ground, 1306-ft. above sea level, lat. 44° 33' 15", long. 94° 58' 02".
 Transmitter: E of Morton, Redwood Falls.
 Ownership: Redwood TV Improvement Corp.

Redwood Falls—K34DB, Redwood TV Improvement Corp.
 Technical Facilities: 100-w TPO, 0.745-kw ERP, 351-ft. above ground, 1355-ft. above sea level, lat. 44° 33' 15", long. 94° 58' 02".
 Transmitter: 0.5-mi. E of Morton.
 Ownership: Redwood TV Improvement Corp.

Redwood Falls—K39CH, Redwood TV Improvement.
 Technical Facilities: 100-w TPO, 0.723-kw ERP, 328-ft. above ground, 1332-ft. above sea level, lat. 44° 33' 15", long. 94° 58' 02".
 Transmitter: 0.5-mi. E of Morton.
 Ownership: Redwood TV Improvement Corp.

Rochester—K60DS, Trinity Bcstg. Network Inc.
 Technical Facilities: 1000-w TPO, 18.6-kw ERP, 528-ft. above ground, 1785-ft. above sea level, lat. 44° 02' 32", long. 92° 20' 26".
 Transmitter: County Rd. 119, 5-mi. E of Rochester.
 Satellite earth stations: Scientific-Atlanta, 3.2-meter.
 Began Operation: October 28, 1989.
 Ownership: Trinity Broadcasting Network Inc.
 Satellite programming: Trinity Bcstg. Network.

St. Cloud—K19BG, Trinity Bcstg. Network Inc.
 Technical Facilities: 100-w TPO, lat. 45° 31' 00", long. 94° 13' 54".
 Equipment: Television Technology transmitter; Bogner antenna.
 Satellite earth stations: Scientific-Atlanta, 3.2-meter; Scientific-Atlanta receivers.
 Began Operation: September 14, 1987.
 Ownership: Trinity Broadcasting Network Inc.
 Satellite programming: Trinity Bcstg. Network.

St. Cloud-Sartell-Sauk Rapids—K13VS, Community Communications.
 Phone: 612-253-9600. Fax: 612-255-5276.
 Technical Facilities: 10-w TPO, 0.156-kw ERP, 266-ft. above ground, 1362-ft. above sea level, lat. 45° 37' 57", long. 94° 10' 26".

Requests CP for change to 0.77-kw ERP, 1129-ft. above sea level, lat. 45° 33' 35", long. 94° 08' 28". Transmitter to 625 Lincoln Ave. BPTVL-JE0415VK.
 Transmitter: I-10, 0.8-mi. N of Sartell.
 Equipment: TTC transmitter, Scala antenna.
 Began Operation: July 4, 1992.
 Ownership: Community Communications Inc.
 Personnel: Dennis Carpenter, Sales Manager.

St. James—K16CG, Cooperative TV Assn. of Southern Minnesota.
 Technical Facilities: 1000-w TPO, 0.64-kw ERP, 371-ft. above ground, 1544-ft. above sea level, lat. 44° 06' 28", long. 94° 35' 55".
 Transmitter: 1.9-mi. E of Godahl.
 Ownership: Cooperative Television Assn. of Southern MN.

St. James—K21DG, Watonwan TV Improvement Assn.
 Technical Facilities: 100-w TPO, 1.1-kw ERP, 200-ft. above ground, 1234-ft. above sea level, lat. 44° 06' 28", long. 94° 35' 55".
 Transmitter: 2-mi. E of Godahl.
 Ownership: Cooperative Television Assn. of Southern MN.

St. James—K24CP, Cooperative TV Assn. of Southern Minnesota.
 Technical Facilities: 100-w TPO, 0.64-kw ERP, 371-ft. above ground, 1544-ft. above sea level, lat. 44° 06' 28", long. 94° 35' 55".
 Transmitter: 2-mi. E of Godahl.
 Ownership: Cooperative Television Assn. of Southern MN.

St. James—K26CS, Cooperative TV Assn. of Southern Minnesota.
 Technical Facilities: 100-w TPO, 0.79-kw ERP, 400-ft. above ground, 1522-ft. above sea level, lat. 44° 06' 28", long. 94° 35' 55".
 Transmitter: 2-mi. E of Godahl.
 Ownership: Cooperative Television Assn. of Southern MN.

St. James—K35DC, Cooperative TV Assn. of Southern Minnesota.
 Technical Facilities: 100-w TPO, 0.83-kw ERP, 614-ft. above ground, 1434-ft. above sea level, lat. 44° 06' 28", long. 94° 35' 55".
 Holds CP for change to 0.79-kw ERP, 1522-ft. above sea level. BPTTL-930402YB.
 Transmitter: E of Godahl.
 Ownership: Cooperative Television Assn. of Southern MN.

St. James—K38CD, Cooperative TV Assn. of Southern Minnesota.
 Technical Facilities: 100-w TPO, 1.63-kw ERP, 594-ft. above ground, 1627-ft. above sea level, lat. 44° 06' 28", long. 94° 35' 55".
 Transmitter: 2-mi. E of Godahl.
 Ownership: Cooperative Television Assn. of Southern MN.

St. James—K40BU, Cooperative TV Assn. of Southern Minnesota.
 Technical Facilities: 100-w TPO, 1.63-kw ERP, 594-ft. above ground, 1627-ft. above sea level, lat. 44° 06' 28", long. 94° 35' 55".
 Transmitter: 2-mi. E of Godahl.
 Ownership: Cooperative Television Assn. of Southern MN.

St. James—K42AV, Cooperative TV Assn. of Southern Minnesota.
 Technical Facilities: 100-w TPO, 1.57-kw ERP, 612-ft. above ground, 1627-ft. above sea level, lat. 44° 06' 28", long. 94° 35' 55".
 Transmitter: 2-mi. E of Godahl, MN.
 Began Operation: January 1, 1985.

Ownership: Cooperative Television Assn. of Southern MN.
 Note: Operating as a translator.

St. Paul—K53CH, Catholic Views Bcstg.
 Phone: 612-224-0770.
 Studio: 548 LaFond Ave., St. Paul, MN 55103.
 Technical Facilities: 185-w TPO, 1.8-kw ERP, 794-ft. above ground, 1650-ft. above sea level, lat. 44° 58' 33", long. 93° 16' 18".
 Transmitter: 80 S. 8th St., Minneapolis.
 Equipment: Acrodyne transmitter, Scala antenna.
 Began Operation: September 1, 1989.
 Ownership: Catholic Views Broadcasts Inc.
 Personnel: Tom Kemp, General Manager.

***Virginia**—K20EO, Audrey B. Tellefsen.
 Phone: 708-945-6051.
 Technical Facilities: 100-w TPO, 1.357-kw ERP, 203-ft. above ground, 1712-ft. above sea level, lat. 47° 24' 30", long. 92° 57' 05".
 Transmitter: 807 W. 37th St., Hibbing.
 Ownership: Audrey B. Tellefsen.

***Virginia**—K24DV, Estate of Viola Weber.
 Phone: 405-237-0783.
 Technical Facilities: 100-w TPO, 1.357-kw ERP, 203-ft. above ground, 1712-ft. above sea level, lat. 47° 24' 30", long. 92° 57' 05".
 Transmitter: 807 W. 37th St., Hibbing.
 Ownership: Estate of Viola Weber.

***Virginia**—K26ED, Estate of Viola Weber.
 Phone: 405-237-0783.
 Technical Facilities: 100-w TPO, 1.357-kw ERP, 203-ft. above ground, 1712-ft. above sea level, lat. 47° 24' 30", long. 92° 57' 05".
 Transmitter: 807 W. 37th St., Hibbing.
 Ownership: Estate of Viola Weber.

***Virginia**—K42DW, David Welch.
 Phone: 309-655-5418.
 Technical Facilities: 100-w TPO, 1.36-kw ERP, 203-ft. above ground, 1712-ft. above sea level, lat. 47° 24' 30", long. 92° 57' 05".
 Transmitter: 807 W. 37th St., Hibbing.
 Ownership: David Welch.

***Virginia**—K46DU, Audrey B. Tellefsen.
 Phone: 708-945-6051.
 Technical Facilities: 100-w TPO, 1.36-kw ERP, 203-ft. above ground, 1712-ft. above sea level, lat. 47° 24' 30", long. 92° 57' 05".
 Transmitter: 807 W. 37th St., Hibbing.
 Ownership: Audrey B. Tellefsen.

***Virginia**—K52EP, Roland T. Tsunoda.
 Phone: 415-493-0435.
 Technical Facilities: 100-w TPO, 1.4-kw ERP, 203-ft. above ground, 1712-ft. above sea level, lat. 47° 24' 30", long. 92° 57' 05".
 Transmitter: 807 W. 37th St., Hibbing.
 Ownership: Roland T. Tsunoda.

***Walker**—K14IZ, Thomas P. Coyle.
 Phone: 201-575-6349.
 Technical Facilities: 144-w TPO, 0.6-kw ERP, 350-ft. above ground, 1850-ft. above sea level, lat. 47° 12' 42", long. 94° 55' 02".
 Transmitter: Hwy. 71, 3-mi. SW of Kabekona Corner.
 Ownership: Thomas P. Coyle.

***Walker**—K17DN, Edwin E. Chapin.
 Phone: 313-767-7635.
 Technical Facilities: 600-w TPO, 0.144-kw ERP, 350-ft. above ground, 1850-ft. above sea level, lat. 47° 12' 42", long. 94° 55' 02".
 Transmitter: 3-mi. SW of Kabekona Corner.
 Ownership: Edwin E. Chapin.

***Walker**—K25EY, Veronica D. Schuetter.
 Phone: 707-429-0466.
 Technical Facilities: 144-w TPO, 0.6-kw ERP, 350-ft. above ground, 1850-ft. above sea level, lat. 47° 12' 42", long. 94° 55' 02".
 Transmitter: Hwy. 71, 3-mi. SW of Kabekona Corner.
 Ownership: Veronica D. Schuetter.

***Walker**—K29DE, Veronica D. Schuetter.
 Phone: 707-429-0466.
 Technical Facilities: 350-w TPO, 0.6-kw ERP, 350-ft. above ground, 1850-ft. above sea level, lat. 47° 12' 42", long. 94° 55' 02".
 Transmitter: Hwy. 71, 3-mi. SW of Kabekona Corner.
 Ownership: Veronica D. Schuetter.

***Walker**—K36DW, Elmo Giampaoli.
 Technical Facilities: 600-w TPO, 0.14-kw ERP, 351-ft. above ground, 1850-ft. above sea level, lat. 47° 12' 42", long. 94° 55' 02".
 Transmitter: Hwy. 71, 3-mi. SW of Kabekona Corner.
 Ownership: Elmo Giampaoli.

***Walker**—K40EI, Roland T. Tsunoda.
 Phone: 415-493-0435.
 Technical Facilities: 144-w TPO, 0.6-kw ERP, 350-ft. above ground, 1850-ft. above sea level, lat. 47° 12' 42", long. 94° 55' 02".
 Transmitter: Hwy. 71, 3-mi. W of Kabekona Corner.
 Ownership: Roland T. Tsunoda.

***Walker**—K44EB, Lyn Guin.
 Phone: 916-441-0653.
 Technical Facilities: 144-w TPO, 0.6-kw ERP, 350-ft. above ground, 1850-ft. above sea level, lat. 47° 12' 42", long. 94° 55' 02".
 Transmitter: Hwy. 71, 3-mi. SW of Kabekona Corner.
 Ownership: Lyn R. Guin.

***Walker**—K47EI, Lyn Guin.
 Phone: 916-441-0653.
 Technical Facilities: 144-w TPO, 0.6-kw ERP, 350-ft. above ground, 1850-ft. above sea level, lat. 47° 12' 42", long. 94° 55' 02".
 Transmitter: Hwy. 71, 3-mi. SW of Kabekona Corner.
 Ownership: Lyn R. Guin.

***Walker**—K51ER, Jeffrey R. Guin.
 Phone: 218-365-2639.
 Technical Facilities: 144-w TPO, 0.06-kw ERP, 350-ft. above ground, 1850-ft. above sea level, lat. 47° 12' 42", long. 94° 55' 02".
 Transmitter: Hwy. 71, 3-mi. SW of Kabekona Corner.
 Ownership: Jeffrey R. Guin.

***Walker**—K58EQ, Veronica D. Schuetter.
 Phone: 707-429-0466.
 Technical Facilities: 144-w TPO, 0.6-kw ERP, 350-ft. above ground, 1850-ft. above sea level, lat. 47° 12' 42", long. 94° 55' 02".
 Transmitter: Hwy. 71, 3-mi. SW of Kabekona Corner.
 Ownership: Veronica D. Schuetter.

Willmar—K27CK, West Central Christian Communications Inc.
 Phone: 612-235-2200. Fax: 612-235-3837.
 Technical Facilities: 100-w TPO, 0.98-kw ERP, 499-ft. above ground, 1672-ft. above sea level, lat. 45° 09' 58", long. 95° 02' 41".
 Requests CP for change to 1000-w TPO. BPTTL-910501DJ.
 Transmitter: 3.5-mi. N of Willmar.
 Began Operation: May 1, 1989.

Low Power TV Stations—Minnesota

Ownership: West Central Christian Communications Inc.
Satellite programming: Trinity Bcstg. Network.

Willmar—K34DG, UHF-TV Inc.
Technical Facilities: 100-w TPO, 0.71-kw ERP, 440-ft. above ground, 1631-ft. above sea level, lat. 45° 09' 58", long. 95° 02' 41".
Transmitter: 3.5-mi. N of Willmar.
Ownership: UHF-TV Inc.

Willmar—K38CV, UHF-TV Inc.
Technical Facilities: 100-w TPO, 0.71-kw ERP, 1440-ft. above ground, 1631-ft. above sea level, lat. 45° 09' 58", long. 95° 02' 41".
Transmitter: 3.5-mi. N of Willmar.
Ownership: UHF-TV Inc.
Satellite programming: All News Channel.

Willmar—K40BR, UHF-TV Inc.
Technical Facilities: 100-w TPO, lat. 45° 09' 58", long. 95° 02' 41".
Transmitter: 3.4-mi. N of Willmar.
Ownership: UHF-TV Inc.
Note: Operating as a translator.

Willmar—K66DN, UHF-TV Inc.
Technical Facilities: 100-w TPO, 0.672-kw ERP, 486-ft. above ground, 1645-ft. above sea level, lat. 45° 09' 58", long. 95° 02' 41".
Transmitter: 3.4-mi. N of Willmar.
Equipment: TTC transmitter; Scala antenna.
Satellite earth stations: Prodelin; Scientific-Atlanta receivers.
Ownership: UHF-TV Inc.
Satellite programming: The Weather Channel.

Worthington—K07TY, Nobles Bcstg. Co. Ltd.
Technical Facilities: 100-w TPO, 0.18-kw ERP, 591-ft. above ground, 2310-ft. above sea level, lat. 43° 37' 48", long. 95° 40' 41".
Transmitter: 4.5-mi. W of Worthington.
Ownership: Nobles Broadcasting Co. Ltd.
Note: Operating as a translator.

Worthington—K29BG, Worthington Bcstg. Co.
Technical Facilities: 13.6-kw ERP, lat. 43° 37' 48", long. 95° 40' 32".
Transmitter: 4.5-mi. W of Worthington.
Ownership: Worthington Bcstg. Co.

Mississippi

Biloxi—W29BH, Trinity Bcstg. Network Inc.
Technical Facilities: 10-w TPO, 22.8-kw ERP, 197-ft. above ground, 192-ft. above sea level, lat. 30° 23' 36", long. 89° 00' 01".
Transmitter: ENE of the junction of Cowan Rd. & Louisville & Nashville Railroad.
Began Operation: March 1, 1987.
Ownership: Trinity Broadcasting Network Inc.

Booneville—W53AF, Unily Bcstg. Inc.
Phones: 601-728-3530; 601-728-6492.
Fax: 601-728-7747.
Studio: 406 & 504 N. Third St., Booneville, MS 38829.

Technical Facilities: 1000-w TPO, 9.08-kw ERP, 315-ft. above ground, 804-ft. above sea level, lat. 34° 39' 47", long. 88° 34' 06".
Transmitter: 406 N. 3rd St., Booneville.
Equipment: Television Technology transmitter; Scala antenna.
Began Operation: November 1, 1987.
Ownership: Unily Bcstg. Inc.
Satellite programming: Trinity Bcstg. Network.
Advertising: Yes.

Personnel: Leland Owens, President; Jewel Owens, Vice President; Billy Lambert, General Manager; Dora Voss, Administrative Assistant; Robert Sanders, Chief Engineer; C. M. Thomason, Sales Manager; Donald Franks, Legal Representative.

***Brookhaven—W47BQ, Gail T. Flesher.**
Technical Facilities: 100-w TPO, 1.29-kw ERP, 686-ft. above sea level, lat. 31° 33' 39", long. 90° 26' 32".
Transmitter: S of Brookhaven.
Ownership: Gail T. Flesher.

Bruce—W07BN, Bruce Independent TV Inc.
Phone: 601-983-2801.
Studio: Box 453, Bruce, MS 38915.
Technical Facilities: 100-w TPO, 0.154-kw ERP, 210-ft. above ground, 620-ft. above sea level, lat. 34° 01' 29", long. 89° 21' 10".
Requests CP for change to 0.3-kw ERP, 610-ft. above sea level. BPTVL-940413FH.
Transmitter: 0.25-mi. N of intersection of Hwys. 9 & 9 West.
Equipment: Emcee transmitter; Scala antenna.
Began Operation: November 15, 1982.
Ownership: Bruce Independent TV Inc.
Satellite programming: FamilyNet; Home-Net; Trinity Bcstg. Network.
Advertising: Yes. Rates: \$10.00/30 Sec.; \$15.00/Min.; \$100.00/Hour.
Personnel: William Morgan, Station Manager; Ann Morgan, Sales.

Clarksdale—W31AG, Trinity Bcstg. Network Inc.
Technical Facilities: 1000-w TPO, 13.5-kw ERP, lat. 34° 09' 22", long. 90° 37' 52".
Satellite earth stations: Scientific-Atlanta, 3.2-meter.
Began Operation: August 22, 1987.
Ownership: Trinity Broadcasting Network Inc.
Satellite programming: Trinity Bcstg. Network.

Cleveland—W08CQ, David Ellington.
Technical Facilities: 8-w TPO, 0.021-kw ERP, 371-ft. above ground, 230-ft. above sea level, lat. 33° 45' 31", long. 90° 43' 26".
Transmitter: Between Bayou & Rosemary Rds., Cleveland.
Ownership: David Ellington.

Columbus—W25AD, Trinity Bcstg. Network Inc.
Technical Facilities: 1000-w TPO, 8.75-kw ERP, 420-ft. above ground, 665-ft. above sea level, lat. 33° 33' 00", long. 88° 26' 25".
Holds CP for change to 7.7-kw ERP, 489-ft. above ground, 699-ft. above sea level, lat. 33° 32' 24", long. 88° 23' 38".
Transmitter to 0.3-mi. NW of junction of State Rd. 12 & Black Creek Rd. BPTT-9202145B.
Transmitter: 0.5-mi. W of Hwy. 45, 1-mi. N of Columbus.
Began Operation: July 13, 1986.
Ownership: Trinity Broadcasting Network Inc.
Satellite programming: Trinity Bcstg. Network.

***Columbus—W43BF, WTVA Inc.**
Technical Facilities: 1000-w TPO, 11.1-kw ERP, 341-ft. above sea level, lat. 33° 29' 50", long. 88° 25' 36".
Requests modification of CP for change to 7.9-kw ERP. BMPTTL-9409151B.
Transmitter: Court Square Towers, 2nd Ave.
Ownership: WTVA Inc.

Greenville—W33BH, Trinity Bcstg. Network Inc. Phone: 714-832-2950.
Technical Facilities: 1000-w TPO, 0.033-kw ERP, 213-ft. above ground, 466-ft. above sea level, lat. 33° 21' 42", long. 90° 57' 30".

Transmitter: 3-mi. W of Rte. 61 at Rolling Bayou, near Greenville.
Ownership: Trinity Broadcasting Network Inc.

Grenada—W13CS, Dewey Sanford.
Phones: 601-226-1354; 601-623-5169.
Technical Facilities: 10-w TPO, 0.078-kw ERP, 584-ft. above sea level, lat. 33° 46' 36", long. 89° 49' 23".
Requests CP for change to 0.038-kw ERP, 2339-ft. above sea level. BMPTTL-JF0415AQ.
Transmitter: WQXB(FM) radio tower, Grenada.
Equipment: Wallace transmitter; Scala antenna.
Began operation: June 13, 1994.
Ownership: Dewey Sanford.
Satellite programming: FamilyNet.

Grenada—W25BA, Trinity Bcstg. Network Inc. Phone: 714-832-2950.
Technical Facilities: 1000-w TPO, 9.2-kw ERP, 299-ft. above ground, 630-ft. above sea level, lat. 33° 46' 30", long. 89° 49' 12".
Transmitter: 1.4-mi. SE of junction of State Rte. 8 & U.S. Rte. 55.
Ownership: Trinity Broadcasting Network Inc.

***Hollandale—W61CI, Hollandale City Community Access Channel.** Phone: 601-827-2706.
Technical Facilities: 100-w TPO, 0.27-kw ERP, 170-ft. above ground, 276-ft. above sea level, lat. 33° 10' 15", long. 90° 45' 20".
Transmitter: 1608 Josephine St.
Ownership: Hollandale City Community Access Channel.

***Holly Springs—W20BI, Mid-South Broadcasting.** Phone: 601-224-6420.
Technical Facilities: 1000-w TPO, 22.5-kw ERP, 311-ft. above ground, 900-ft. above sea level, lat. 34° 45' 40", long. 89° 26' 30".
Transmitter: Industrial Park Rd. & Center St. intersection.
Ownership: Mid-South Broadcasting.

Jackson—W08CU, VJN LPTV Corp.
Phone: 305-899-9000. Fax: 305-892-3600.
Technical Facilities: 10-w TPO, 0.91-kw ERP, 1007-ft. above ground, 1348-ft. above sea level, lat. 32° 16' 53", long. 90° 17' 41".
Transmitter: Off Maddox Rd., N of Hwy. 16.
Equipment: TTC transmitter; Scala antenna.
Began Operation: January 1, 1989.
Ownership: VJN/Stamey/CEA II Partners.
Satellite programming: The Box.
Represented (legal): Bryan Cave.
Personnel: Warren Reeves, General Manager; Bill Barrow, Chief Engineer.

Jackson—W10BD, Great Oaks Bcstg. Corp. Phone: 504-928-3146. Fax: 504-923-2822.
Technical Facilities: 10-w TPO, 0.048-kw ERP, 249-ft. above ground, 555-ft. above sea level, lat. 32° 17' 58", long. 90° 11' 22".
Holds CP for change to 0.43-kw ERP, 617-ft. above sea level, lat. 32° 18' 02", long. 90° 11' 08".
Transmitter to 210 E. Capitol St. BMPTVL-931220IF.
Requests modification of CP for change to 0.096-kw ERP. BMPTVL-JF0415AV.
Transmitter: 206 Pearl St., Jackson.
Ownership: Great Oaks Bcstg. Corp.
Advertising: Yes. Rates: \$30.00/30 Sec.
Personnel: Woody Jenkins, General Manager; Tammy Willeford, Program Director.
Note: Operating as a translator.

***Jackson—W23BC, Jackson State U.**
Technical Facilities: 100-w TPO, 1-kw ERP, 522-ft. above sea level, lat. 32° 17' 47", long. 90° 12' 23".
Transmitter: 1735 Lynch St.
Ownership: Jackson State U.

***Jackson—W62CA, Great Oaks Bcstg. Corp.** Phone: 504-928-3146. Fax: 504-923-2822.
Technical Facilities: 1000-w TPO, 39.39-kw ERP, 1066-ft. above sea level, lat. 32° 16' 53", long. 90° 17' 41".
Transmitter: Television Sixteen Rd.
Ownership: Great Oaks Bcstg. Corp.
Satellite programming: The Movie Channel.
Personnel: Woody Jenkins, General Manager; Tammy Willeford, Program Director.

Jackson—W64BB, Sur Este Bcstg. Corp.
Phone: 813-872-7889. Fax: 813-873-8886.
Technical Facilities: 1000-w TPO, 5.2-kw ERP, 610-ft. above ground, 1020-ft. above sea level, lat. 32° 16' 00", long. 90° 16' 59".
Transmitter: 140 Rebel Circle.
Began Operation: September 1, 1986.
Ownership: Sur Este Bcstg. Corp.
Satellite programming: Trinity Bcstg. Network.
Personnel: Gary Neubert, Sales.

McComb—W36AC, Trinity Bcstg. Network Inc. Phone: 714-832-2950.
Studio: Enterprise Journal Bldg., McComb, MS 39648.
Technical Facilities: 500-w TPO, 12.77-kw ERP, 500-ft. above ground, 940-ft. above sea level, lat. 31° 16' 50", long. 90° 27' 05".
Holds CP for change to 330-w TPO, 8-kw ERP. BMPTTL-JA0702VP.
Transmitter: 2.73-mi. N of city antenna at 30° T from McComb.
Equipment: Television Technology transmitter; Bogner antenna.
Satellite earth stations: Scientific-Atlanta, 3-meter.
Began Operation: May 1, 1984.
Ownership: Trinity Broadcasting Network Inc.
Satellite programming: Trinity Bcstg. Network.
Advertising: Yes.

Meridian—W63BK, Trinity Bcstg. Network Inc. Phone: 714-832-2950.
Technical Facilities: 100-w TPO, lat. 30° 24' 34", long. 87° 12' 53".
Holds CP for change to 25.7-kw ERP, 958-ft. above sea level, lat. 32° 19' 34", long. 88° 41' 12".
Transmitter to 1.86-mi S of U.S. Rtes. 45 & 20, near Meridian, MS. BPTTL-930329CA.
Satellite earth stations: Scientific-Atlanta, 3.2-meter.
Began Operation: December 11, 1989.
Ownership: Trinity Broadcasting Network Inc.
Satellite programming: Trinity Bcstg. Network.

***Natchez—W20BD, Louis E. Jenkins Jr.**
Technical Facilities: 1000-w TPO, 20-kw ERP, 1148-ft. above sea level, lat. 31° 30' 33", long. 91° 24' 19".
Transmitter: S of Natchez, W of Hwy. 61.
Ownership: Louis E. Jenkins Jr.

***Natchez—W23BD, Ellen Baragona.**
Technical Facilities: 1000-w TPO, 27.9-kw ERP, 666-ft. above sea level, lat. 31° 24' 41", long. 91° 24' 23".
Transmitter: 8-mi. S of junction of U.S. Rtes. 61 & 84 in Natchez, near Sibley.
Ownership: Ellen Baragona.

Natchez—W5880, Trinity Bcstg. Network Inc. Phone: 714-832-2950.
 Technical Facilities: 1000-w TPO, 7.4-kw ERP, 341-ft. above ground, 591-ft. above sea level, lat. 31° 27' 48", long. 91° 22' 48".
 Transmitter: 3.1-mi. N of U.S. Rte. 61 at Robin's Bayou Crossing, near Cloverdale.
 Satellite earth stations: Scientific-Atlanta, 3.2-meter.
 Began Operation: February 26, 1991.
 Ownership: Trinity Broadcasting Network Inc.
 Satellite programming: Trinity Bcstg. Network.

Pascagoula—W46AV, Trinity Bcstg. Network Inc.
 Technical Facilities: 1000-w TPO, 10.3-kw ERP, 213-ft. above ground, 233-ft. above sea level, lat. 30° 28' 54", long. 88° 33' 05".
 Transmitter: WGUD(FM) transmitter site.
 Equipment: ITS transmitter; Andrew antenna.
 Satellite earth stations: Scientific-Atlanta, 3.2-meter.
 Began Operation: May 8, 1990.
 Ownership: Trinity Broadcasting Network Inc.
 Satellite programming: Trinity Bcstg. Network.

***Ripley**—W42BW, Curt Alexander. Phone: 601-837-8170.
 Technical Facilities: 100-w TPO, 1.1-kw ERP, 88-ft. above ground, 643-ft. above sea level, lat. 34° 43' 45", long. 88° 56' 40".
 Transmitter: S of Ripley.
 Ownership: Curt Alexander.

Starkville—W05BV, First United Methodist Church. Phone: 601-338-1002. Fax: 601-324-5364.
 Studio: Box 728, Starkville, MS 39759.
 Technical Facilities: 40-w TPO, 0.066-kw ERP, 141-ft. above ground, 531-ft. above sea level, lat. 33° 27' 47", long. 88° 49' 01".
 Transmitter: Wilson at Lapkin St., Starkville.
 Equipment: TTC transmitter; Scala antenna; Drake receivers.
 Began Operation: November 1, 1991.
 Ownership: First United Methodist Church.
 Personnel: Robble C. Coblentz, General Manager; Shane Ryan, Traffic Director; Olen Booth, Chief Engineer; Kurt Kirton, General Sales Manager.

***Tupelo**—W22BS, L. D. Hancock Foundation Inc. Phone: 601-844-4083.
 Technical Facilities: 1000-w TPO, 27.2-kw ERP, 417-ft. above ground, 761-ft. above sea level, lat. 34° 13' 05", long. 88° 43' 53".
 Transmitter: W side of State Rte. 45, approx. 1.2-mi. S of Tupelo.
 Ownership: L. D. Hancock Foundation Inc.

***Tupelo**—W32BH, L. D. Hancock Foundation Inc. Phone: 601-844-4083.
 Technical Facilities: 1000-w TPO, 27-kw ERP, 127-ft. above ground, 761-ft. above sea level, lat. 34° 13' 05", long. 88° 43' 53".
 Transmitter: W side of State Rte. 45, approx. 1.2-mi. S of Tupelo.
 Ownership: L. D. Hancock Foundation Inc.

***Tupelo**—W45BD, WTVA Inc.
 Technical Facilities: 773-w TPO, 12-kw ERP, 846-ft. above sea level, lat. 34° 19' 24", long. 88° 42' 39".
 Requests modification of CP for change to 1000-w TPO, 4.9-kw ERP. BMTPTL-940915ID.
 Transmitter: 2.5-mi. N of Tupelo.
 Ownership: WTVA Inc.

Vicksburg—W26BB, Three Angels Bcstg. Network. Phone: 618-627-4651. Fax: 618-627-2726.
 Studio: RR 3, Box 176A, State Rte. 34, Thompsonville, IL 62890.
 Technical Facilities: 1000-w TPO, 11.89-kw ERP, 600-ft. above sea level, lat. 32° 21' 34", long. 90° 50' 08".
 Transmitter: No. 1 Old Jackson Rd., 3-mi. ENE of Vicksburg.
 Equipment: Acrodyne transmitter, Jampro antenna.
 Satellite earth stations: DH Satellite, 3-meter; M/A-Com receivers.
 Began Operation: May 1, 1994.
 Ownership: Three Angels Broadcasting Network Inc.
 Personnel: Moses Primo, General Manager; Clarence Larson, Chief Engineer; Linda Shelton, Program Director.

Webb—W11BU, David Ellington. Phone: 601-375-9212.
 Studio: 307 John St., Webb, MS 38966.
 Technical Facilities: 10-w TPO, 0.028-kw ERP, 184-ft. above ground, 335-ft. above sea level, lat. 33° 56' 38", long. 90° 20' 40".
 Transmitter: 307 John St., Webb.
 Equipment: Television Technology transmitter; Scala antenna.
 Began Operation: October 1, 1988.
 Ownership: David Ellington.
 Planned satellite programming: Faith & Values Channel.
 Advertising: Planned.

Branson—K05JQ, GEP Inc. Phone: 417-336-5545. Fax: 417-336-6431.
 Technical Facilities: 10-w TPO, 0.015-kw ERP, 1227-ft. above sea level, lat. 36° 36' 40", long. 93° 14' 29".
 Requests CP for change city of license to Branson, Forsythe & Kimberling City, 0.08-kw ERP, 1220-ft. above sea level, lat. 36° 36' 38", long. 93° 14' 22". Transmitter to 0.7-mi. NNW of U.S. Rte. 65 & State Rte. 165, near Point Lookout. BMTPTL-940411CT.
 Transmitter: 0.62-mi. S of School of the Ozarks.
 Began Operation: March 15, 1993.
 Ownership: GEP Inc.
 Personnel: Jerry Landers, General Manager; Dean Fagan, Chief Engineer.

***Branson**—K17DL, GEP Inc. Phone: 417-336-5545. Fax: 417-336-6431.
 Technical Facilities: 100-w TPO, 7.68-kw ERP, 1138-ft. above sea level, lat. 36° 38' 24", long. 93° 14' 31".
 Requests modification of CP for change to 21.4-kw ERP, 1230-ft. above sea level, lat. 36° 36' 38", long. 93° 14' 22". BMTPTL-940411CU.
 Transmitter: Branson Heights Shopping Center.
 Ownership: GEP Inc.

Branson—K19DJ, New Life Evangelistic Center Inc.
 Technical Facilities: 560-w TPO, 8.53-kw ERP, 236-ft. above ground, 1476-ft. above sea level, lat. 36° 43' 52", long. 93° 10' 03".
 Requests CP for change to 1000-w TPO, 15.23-kw ERP. BPTTL-JE0415XD.
 Transmitter: 1.7-mi. N of U.S. Rte. 160, 0.5-mi. NE of State Rd. 176 & U.S. 160, 2.1-mi. NNW of Rockaway Beach.
 Ownership: New Life Evangelistic Center Inc.

Branson—K25BD, Christians Incorporated for Christ Inc. Phone: 417-334-7040. Fax: 417-334-2014.
 Technical Facilities: 1000-w TPO, 14.2-kw ERP, 236-ft. above ground, 1206-ft. above sea level, lat. 36° 38' 24", long. 93° 14' 31".
 Transmitter: Branson Heights Shopping Center, Branson.
 Equipment: Television Technology transmitter; Scala antenna.
 Satellite earth stations: Scientific-Atlanta.
 Ownership: Christians Incorporated for Christ Inc.
 Satellite programming: Trinity Bcstg. Network.
 Personnel: Keith O'Neil, General Manager.

Cape Girardeau—K45CA, New Life Outreach Center. Phone: 314-334-7727. Fax: 314-334-7726.
 Studio: 720 Bertling St., Cape Girardeau, MO 63701.
 Technical Facilities: 1000-w TPO, 9.1-kw ERP, 774-ft. above ground, 1414-ft. above sea level, lat. 37° 22' 16", long. 89° 31' 52".
 Transmitter: 0.68-mi. S of Bainbridge Rd., approx. 4-mi. N of Cape Girardeau.
 Equipment: Television Technology transmitter; Bogner antenna.
 Began Operation: April 3, 1989.
 Ownership: Calvary Temple Church Inc.
 Satellite programming: FamilyNet.
 Personnel: Dan Niswonger, General Manager.

Columbia—K02NQ, Karp-Comm Inc. Phone: 314-443-0292. Fax: 314-874-3080.
 Studio: 23 S. 8th St., Columbia, MO 65201.
 Technical Facilities: 10-w TPO, 0.143-kw ERP, 95-ft. above ground, 837-ft. above sea level, lat. 38° 57' 03", long. 92° 19' 43".
 Transmitter: 23 S. 8th St., Columbia.
 Equipment: Television Technology transmitter; Scala antenna.
 Satellite earth stations: In operation.
 Began Operation: June 1, 1990.
 Ownership: Karp-Comm Inc.
 Advertising: Yes. Rates: \$20.00/30 Sec.; \$40.00/Min.
 Personnel: Jim Karpowicz, General Manager.

Columbia—K11SN, Richard E. Koenig. Phones: 314-874-5886; 314-442-1111. Fax: 314-442-1198.
 Studio: 405 Business Loop 70 E, Columbia, MO 65201.
 Technical Facilities: 10-w TPO, 0.044-kw ERP, 200-ft. above ground, 945-ft. above sea level, lat. 38° 57' 54", long. 92° 19' 54".
 Transmitter: 405 Business Loop 70 E, Columbia, MO 65201.
 Equipment: Acrodyne transmitter; Scala antenna.
 Satellite earth stations: Satellite Technology, 4-meter.
 Began Operation: October 1, 1990.
 Ownership: Richard E. Koenig.

Columbia—K56AU, Trinity Bcstg. Network Inc.
 Technical Facilities: 1000-w TPO, 1.14-kw ERP, 591-ft. above ground, 899-ft. above sea level, lat. 38° 57' 21", long. 92° 16' 24".
 Transmitter: 0.01-mi. S of intersection of 8th St. & State Rd.
 Began Operation: January 1, 1986.
 Ownership: Trinity Broadcasting Network Inc.
 Satellite programming: Trinity Bcstg. Network.
 Note: Licensed as a translator.

***Eldridge & Lebanon**—K65FM, Robert Hitt & Monti R. Durham.
 Technical Facilities: 100-w TPO, 0.85-kw ERP, 1686-ft. above sea level, lat. 37° 49' 10", long. 92° 44' 51".
 Transmitter: 1-mi. S of Eldridge on Rd. E.
 Ownership: Robert Hitt & Monti R. Durham.

***Jefferson City**—K11TB, Karp-Comm Inc. Phone: 314-443-0292.
 Technical Facilities: 100-w TPO, 0.015-kw ERP, 322-ft. above ground, 997-ft. above sea level, lat. 38° 33' 50", long. 92° 11' 21".
 Transmitter: 3109 S. Ten Mile Rd., Jefferson City.
 Ownership: Raymond A. Karpowicz.

***Joplin**—K36DF, New Life Evangelistic Center Inc.
 Technical Facilities: 1000-w TPO, 0.571-kw ERP, 1171-ft. above sea level, lat. 37° 06' 16", long. 94° 30' 42".
 Requests modification of CP for change to 1000-w TPO, 14.38-kw ERP, lat. 36° 58' 54", long. 94° 28' 36". Transmitter to W of U.S. 71, 7-mi. S of Joplin. BMTPTL-JF0415AM.
 Transmitter: 1111 N. Main St.
 Ownership: New Life Evangelistic Center Inc.

Joplin—K57DR, Board of Regents, Missouri Southern State. Phone: 417-625-9375. Fax: 417-625-9742.
 Studio: 3950 E. Newman Rd., Joplin, MO 64801-1595.
 Technical Facilities: 507-w TPO, 4.2-kw ERP, 125-ft. above ground, 1116-ft. above sea level, lat. 37° 05' 16", long. 94° 30' 48".
 Transmitter: Atop the Mercantile Bank Bldg. at 4th St., Joplin.
 Equipment: Acrodyne transmitter; Scala antenna.
 Satellite earth stations: DX Engineering, 5-meter.
 Began Operation: January 1, 1988.
 Ownership: Missouri Southern State College.
 Satellite programming: Learning Channel; Main Street; TV The Travel Channel.
 Personnel: Richard W. Massa, Executive Manager; Judy Stiles, General Manager; Morris Sweet, Chief Engineer.

Joplin-Carthage—K09VM, Deborah R. & Gary M. Kenny. Phone: 417-451-1440.
 Studio: Rte. 8, Box 428E, Neosho, MO 64850.
 Technical Facilities: 9-w TPO, 0.046-kw ERP, 381-ft. above ground, 1440-ft. above sea level, lat. 37° 06' 11", long. 94° 24' 11".
 Requests CP for change to 10-w TPO, 0.3-kw ERP, 236-ft. above sea level, lat. 36° 36' 39", long. 94° 24' 28". Transmitter to E of U.S. Hwy. 71 & 0.2-mi. N of State Hwy. EE. BPTTL-JF0415AT.
 Transmitter: E of Taylor Rd., 0.3-mi. N of Newman Rd. Extension, Jackson.
 Equipment: Television Technology transmitter; Scala antenna.
 Satellite earth stations: Uniden, 10-meter.
 Began Operation: May 15, 1991.
 Ownership: Deborah R. Kenny, Gary M. Kenny.
 Satellite programming: Trinity Bcstg. Network.
 Advertising: Yes. Rates: \$15.00/30 Sec.; \$25.00/Min.
 Personnel: Deborah R. Kenny, General Manager; Gary M. Kenny, Engineer.

Joplin-Carthage—K46CZ, Gary M. & Deborah R. Kenny. Phone: 417-451-1440.
 Studio: Rte. 8, Box 428E, Neosho, MO 64850.
 Technical Facilities: 1000-w TPO, 8.47-kw ERP, 292-ft. above ground, 1476-ft. above sea level, lat. 37° 01' 00", long. 94° 24' 20".

Missouri

Low Power TV Stations—Missouri

Requests CP for change to 3.42-kw ERP, 1745-ft. above sea level, lat. 37° 04' 49", long. 94° 33' 25". Transmitter to 0.5-mi. SW of Rte. 60 & Schifferdecker. BPTTL-JF0415AR.

Transmitter: E of Hwy. 71, Marion Twp.
Equipment: Television Technology transmitter; Scala antenna.

Satellite earth stations: M/A-Com, 3.3-meter. Began Operation: August 11, 1993.
Ownership: Deborah R. Kenny; Gary M. Kenny.
Satellite programming: Trinity Bcstg. Network.
Planned satellite programming: FamilyNet.
Advertising: Planned.
Personnel: Deborah R. Kenny, General Manager.

Kansas City—K26CR, North Central LPTV-License Inc. Phone: 813-573-0339.

Technical Facilities: 23.9-kw ERP, lat. 39° 05' 58", long. 94° 34' 57".
Ownership: North Central LPTV-License Inc.

Kansas City—K29CF, Triangle Television Co. Inc.

Technical Facilities: 1000-w TPO, 13.89-kw ERP, 1020-ft. above ground, 1709-ft. above sea level, lat. 39° 04' 24", long. 94° 29' 06".
Requests CP for change to 17.36-kw ERP. BPTTL-JE0415WS.
Transmitter: 2800 Wallace Ave.
Ownership: Triangle Television Co. Inc.

Kansas City—K35CT, Triangle Television Co. Inc.

Technical Facilities: 137-w TPO, 1.85-kw ERP, 827-ft. above ground, 1709-ft. above sea level, lat. 39° 04' 24", long. 94° 29' 06".
Requests CP for change to 1000-w TPO, 16.8-kw ERP. BPTTL-JE0415WU.
Transmitter: 2800 Wallace Ave.
Ownership: Triangle Television Co. Inc.

***Lebanon—K18EK**, Ana L. Winkler. Phone: 908-536-5065.

Technical Facilities: 167-w TPO, 0.501-kw ERP, 502-ft. above ground, 1686-ft. above sea level, lat. 37° 49' 10", long. 92° 44' 51".
Transmitter: 1-mi. S of Eldridge on Rd. E.
Ownership: Ana L. Winkler.

Lebanon—K24DF, New Life Evangelistic Center Inc.

Technical Facilities: 891-w TPO, 10-kw ERP, 489-ft. above ground, 1673-ft. above sea level, lat. 37° 49' 10", long. 92° 44' 51".
Transmitter: State Rds. E & D, 0.5-mi. SE of Eldridge.
Ownership: New Life Evangelistic Center Inc.

***Lebanon—K29DA**, Ana L. Winkler. Phone: 908-536-5065.

Technical Facilities: 167-w TPO, 0.501-kw ERP, 502-ft. above ground, 1686-ft. above sea level, lat. 37° 49' 10", long. 92° 44' 51".
Transmitter: 1-mi. S of Eldridge on Rd. E.
Ownership: Ana L. Winkler.

***Lebanon—K31EC**, Ana L. Winkler.

Technical Facilities: 167-w TPO, 0.5-kw ERP, 502-ft. above ground, 1687-ft. above sea level, lat. 37° 49' 10", long. 92° 44' 51".
Transmitter: 0.1-mi. S of Eldridge.
Ownership: Ana L. Winkler.

***Lebanon—K51ES**, Jeffrey Narod. Phone: 516-679-9112.

Technical Facilities: 167-w TPO, 0.5-kw ERP, 548-ft. above ground, 1686-ft. above sea level, lat. 37° 49' 10", long. 92° 44' 51".
Transmitter: 1-mi. S of Eldridge on Rd. E.
Ownership: Jeffrey Narod.

***Lebanon—K59FD**, Jeffrey Narod. Phone: 516-679-9112.

Technical Facilities: 167-w TPO, 0.501-kw ERP, 502-ft. above ground, 1686-ft. above sea level, lat. 37° 49' 10", long. 92° 44' 51".
Transmitter: 1-mi. S of Eldridge on Rd. E.
Ownership: Jeffrey Narod.

Marshfield—K68EL, New Life Evangelistic Center Inc. Phone: 314-436-2424.

Technical Facilities: 942-w TPO, 27.6-kw ERP, 476-ft. above ground, 1916-ft. above sea level, lat. 37° 11' 10", long. 93° 01' 23".
Transmitter: 5.6-mi. NW of Fordland.
Ownership: New Life Evangelistic Center Inc.

***Moberly—K59FL**, Whedbee Bcstg. Corp.

Technical Facilities: 20-w TPO, 0.23-kw ERP, 98-ft. above ground, 941-ft. above sea level, lat. 39° 25' 07", long. 92° 24' 01".
Transmitter: Rte. 4, Randolph County.
Ownership: Whedbee Bcstg. Corp.

Monett—K38DD, Peggy L. Davis & Deborah R. Kenny. Phone: 417-451-1440.

Technical Facilities: 100-w TPO, 0.985-kw ERP, 130-ft. above ground, 1500-ft. above sea level, lat. 36° 56' 15", long. 93° 55' 30".
Transmitter: County Rd. 37 at northern city limits, Monett.

Equipment: Television Technology transmitter; Scala antenna.

Satellite earth stations: Uniden, 3.2-meter.
Began Operation: November 1, 1991.

Ownership: Peggy L. Davis; Deborah R. Kenny.
Planned satellite programming: Trinity Bcstg. Network.

Personnel: Deborah R. Kenny, General Manager; Gary M. Kenny, Chief Engineer.

Neosho—K32CL, Gary M. Kenny. Phone: 417-451-1440.

Studio: Rte. 8, Box 428E, Neosho, MO 64850.
Technical Facilities: 100-w TPO, 3.96-kw ERP, 151-ft. above ground, 1375-ft. above sea level, lat. 36° 52' 38", long. 94° 24' 24".
Requests CP for change to 1000-w TPO, 9.87-kw ERP, 1391-ft. above sea level. BPTTL-JF0415AS.

Transmitter: Rte. 8.

Equipment: Emcee transmitter; Scala antenna.

Satellite earth stations: M/A-Com, 10-meter; Uniden, 10-meter.

Began Operation: March 25, 1989.
Ownership: Gary M. Kenny; Deborah R. Kenny.
Satellite programming: Trinity Bcstg. Network.

Advertising: Yes. Rates: \$5.00/30 Sec.; \$10.00/Hour.

Personnel: Deborah Kenny, Sales; Gary Kenny, Engineering.

Osage Beach—K44DO, New Life Evangelistic Center Inc.

Technical Facilities: 1000-w TPO, 0.791-kw ERP, 1270-ft. above sea level, lat. 38° 09' 23", long. 92° 36' 43".
Transmitter: Lake Rd. 54-22 & Sunset Rd.
Ownership: New Life Evangelistic Center Inc.
Note: Operating as a translator.

***Poplar Bluff—K26EC**, Vincle Pritchard. Phone: 813-381-5411.

Technical Facilities: 100-w TPO, 0.738-kw ERP, 485-ft. above ground, 984-ft. above sea level, lat. 36° 48' 04", long. 90° 27' 06".
Transmitter: Rte. 67, 1-mi. N of Poplar Bluff.
Ownership: Vincle Pritchard.

***Poplar Bluff—K28ED**, James W. Pringle. Phone: 707-255-6755.

Technical Facilities: 100-w TPO, 0.738-kw ERP, 485-ft. above ground, 984-ft. above sea level, lat. 36° 48' 04", long. 90° 27' 06".
Transmitter: Rte. 67, 1-mi. N of Poplar Bluff.
Ownership: James W. Pringle.

***Poplar Bluff—K31EB**, Lyn Guin. Phone: 916-441-0653.

Technical Facilities: 100-w TPO, 0.74-kw ERP, 485-ft. above ground, 984-ft. above sea level, lat. 36° 48' 04", long. 90° 27' 06".
Transmitter: Rte. 67, 10-mi. N of Poplar Bluff.
Ownership: Lyn R. Guin.

Poplar Bluff—K39CP, Trinity Bcstg. Network Inc.

Technical Facilities: 1000-w TPO, 20.6-kw ERP, 479-ft. above ground, 981-ft. above sea level, lat. 36° 48' 04", long. 90° 27' 06".
Transmitter: Side of existing KPOB-TV tower.
Ownership: Trinity Broadcasting Network Inc.

***Poplar Bluff—K56FP**, Lloyd Johnson. Phone: 218-436-2817.

Technical Facilities: 100-w TPO, 0.738-kw ERP, 485-ft. above ground, 984-ft. above sea level, lat. 36° 48' 04", long. 90° 27' 06".
Transmitter: Rte. 67, 1-mi. N of Poplar Bluff.
Ownership: Lloyd Johnson.

***Poplar Bluff—K59FE**, Marie Johnson. Phone: 218-436-2817.

Technical Facilities: 100-w TPO, 0.738-kw ERP, 485-ft. above ground, 984-ft. above sea level, lat. 36° 48' 04", long. 90° 27' 06".
Transmitter: Rte. 67, 1-mi. N of Poplar Bluff.
Ownership: Marie Johnson.

***Poplar Bluff—K61FY**, Marie Johnson. Phone: 218-436-2817.

Technical Facilities: 100-w TPO, 0.738-kw ERP, 485-ft. above ground, 984-ft. above sea level, lat. 36° 48' 04", long. 90° 27' 06".
Transmitter: Rte. 67, 1-mi. N of Poplar Bluff.
Ownership: Marie Johnson.

Rolla—K07SD, U. of Missouri, a Public Corp. Phones: 314-364-2468; 314-882-8888. Fax: 314-884-8888.

Studio: Hwy. 63 S, Columbia, MO 65201.

Technical Facilities: 10-w TPO, 0.15523-kw ERP, 145-ft. above ground, 1345-ft. above sea level, lat. 37° 57' 35", long. 91° 46' 19".
Transmitter: Thomas Jefferson Hall, 202 W. 18th St., Rolla.

Equipment: Television Technology transmitter; Scala antenna.

Began Operation: April 1, 1983.
Ownership: The Curators of the University of Missouri.

Advertising: No.
Personnel: Thomas R. Gray, General Manager.

Note: Operating as a translator.

Rolla—K19AN, Russell Communications.

Technical Facilities: 1.27-kw ERP, lat. 37° 57' 45", long. 91° 45' 46".
Began Operation: May 1, 1987.
Ownership: Russell Communications.

***Scott City—K17DR**, New Life Evangelistic Center Inc. Phone: 314-436-2424.

Technical Facilities: 1000-w TPO, 12-kw ERP, 134-ft. above ground, 475-ft. above sea level, lat. 37° 15' 30", long. 89° 35' 45".
Transmitter: State Rd. 74, 1.5 W of Interstate 55.
Ownership: New Life Evangelistic Center Inc.

Springfield—K08MA, Pictures & Sound Inc. Phone: 417-863-6371. Fax: 417-863-6013.

Technical Facilities: 100-w TPO, 0.212-kw ERP, 1631-ft. above ground, lat. 37° 12' 06", long. 93° 14' 01".
Transmitter: 3000 E. Cherry St.

Equipment: Emcee transmitter; Scala antenna.

Ownership: Pictures & Sound Inc.

Satellite programming: The Box.

Personnel: Paul Katona, General Manager; Martha Katona, Sales Manager.

Springfield—K15CZ, North Central LPTV Inc. Phone: 813-573-0339.

Technical Facilities: 247-w TPO, 4.56-kw ERP, 479-ft. above ground, 1863-ft. above sea level, lat. 37° 13' 25", long. 93° 14' 30".
Transmitter: 2650 E. Division Rd.
Ownership: North Central LPTV Inc.

Springfield—K39CI, New Life Evangelistic Center Inc.

Technical Facilities: 8.8-kw ERP, lat. 37° 12' 47", long. 93° 17' 14".
Ownership: New Life Evangelistic Center Inc.

***Springfield—K43DG**, Susan A. Lawrenson.

Technical Facilities: 690-w TPO, 5.9-kw ERP, 541-ft. above ground, 1818-ft. above sea level, lat. 37° 14' 23", long. 93° 17' 05".
Transmitter: 720 E. Kearney St.
Ownership: Susan A. Lawrenson.

***Springfield—K49DG**, Trinity Bcstg. Network Inc. Phone: 714-832-2950.

Technical Facilities: 1000-w TPO, 9.912-kw ERP, 289-ft. above ground, 1620-ft. above sea level, lat. 37° 12' 06", long. 93° 14' 01".
Requests modification of CP for change to Ch. 50, 18.6-kw ERP, 1571-ft. above sea level. BMTTL-940413FK.
Transmitter: 3000 E. Cherry St.
Ownership: Trinity Broadcasting Network Inc.

Springfield—K52DH, Trinity Bcstg. Network Inc.

Technical Facilities: 1000-w TPO, 8.6-kw ERP, 302-ft. above ground, 1696-ft. above sea level, lat. 37° 05' 17", long. 93° 10' 34".
Transmitter: County Line Rd., 0.9-mi. E of County Rd., 4.1-mi. NNE of Ozark.

Satellite earth stations: Scientific-Atlanta, 3.2-meter. Scientific-Atlanta receivers.

Began Operation: November 10, 1989.

Ownership: Trinity Broadcasting Network Inc.

Satellite programming: Trinity Bcstg. Network.

Springfield—K56FD, New Life Evangelistic Center Inc. Phone: 314-436-2424.

Technical Facilities: 502-w TPO, 9.8-kw ERP, 174-ft. above ground, 1512-ft. above sea level, lat. 37° 10' 50", long. 93° 15' 58".
Transmitter: Plaza Towers Bldg., 1736 E. Sunshine.
Ownership: New Life Evangelistic Center Inc.

***Springfield—K60EU**, New Life Evangelistic Center Inc.

Technical Facilities: 1000-w TPO, 9.8-kw ERP, 1512-ft. above sea level, lat. 37° 10' 50", long. 93° 15' 58".
Transmitter: Plaza Towers Bldg., 1736 E. Sunshine.
Ownership: New Life Evangelistic Center Inc.

***St. Ann—K40CY**, Television Interests Co. Inc.
 Technical Facilities: 1000-w TPO, 12.7-kw ERP, 853-ft. above ground, 1348-ft. above sea level, lat. 38° 34' 50", long. 90° 19' 45".
 Transmitter: Kernick Seminary Grounds, Shrewsbury.
 Ownership: Television Interests Co. Inc.

St. Charles—K348R, Trinity Bcstg. Network Inc.
 Technical Facilities: 1000-w TPO, 8.4-kw ERP, 479-ft. above ground, 915-ft. above sea level, lat. 38° 45' 33", long. 90° 38' 18".
 Transmitter: 4534 N. Lindberg St., near Cottleville.
 Equipment: ITS transmitter; Scala antenna.
 Satellite earth stations: Scientific-Atlanta, 3.2-meter; Scientific-Atlanta receivers.
 Began operation: May 24, 1994.
 Ownership: Trinity Broadcasting Network Inc.
 Satellite programming: Trinity Bcstg. Network.

St. Louis—K07TV, Channel America LPTV License Subsidiary Inc. Phone: 212-366-9880.
 Technical Facilities: 10-w TPO, 0.01-kw ERP, 404-ft. above ground, 912-ft. above sea level, lat. 38° 38' 10", long. 90° 20' 38".
 Transmitter: 1034 S. Brentwood Blvd., Clayton.
 Ownership: Channel America LPTV License Subsidiary Inc.

St. Louis—K188T, Trinity Bcstg. Network Inc.
 Technical Facilities: 1000-w TPO, 10.5-kw ERP, 561-ft. above ground, 1024-ft. above sea level, lat. 38° 34' 24", long. 90° 19' 30".
 Transmitter: KYKW (FM) transmitter site, near St. Louis.
 Equipment: ITS transmitter; Andrew antenna.
 Satellite earth stations: Scientific-Atlanta, 3.2-meter. Scientific-Atlanta receivers.
 Began operation: April 1, 1991.
 Ownership: Trinity Broadcasting Network Inc.
 Satellite programming: Trinity Bcstg. Network.

St. Louis—K210D, North Central LPTV-License Inc.
 Technical Facilities: 2000-w TPO, 12.5-kw ERP, 266-ft. above ground, 764-ft. above sea level, lat. 38° 37' 55", long. 90° 13' 59".
 Holds CP for change to 43.6-kw ERP. BPTTL-910502ML.
 Transmitter: 310 S. Grand Blvd., St. Louis.
 Ownership: North Central LPTV-License Inc.

***St. Louis—K420B**, Triangle Television Co. Inc.
 Technical Facilities: 1000-w TPO, 24.23-kw ERP, 528-ft. above ground, 991-ft. above sea level, lat. 38° 37' 48", long. 90° 11' 26".
 Transmitter: One Mercantile Center, St. Louis.
 Ownership: Triangle Television Co. Inc.

St. Louis—K52AY, Flor De Rio Television Co. Inc.
 Technical Facilities: 2.04-kw ERP, lat. 38° 37' 48", long. 90° 11' 26".
 Ownership: Flor De Rio Television Co. Inc.
 Satellite programming: Univision.
 Advertising: No.

St. Louis—K56CA, Missouri Baptist College. Phone: 314-569-1190.
 Technical Facilities: 1000-w TPO, 12.5-kw ERP, 479-ft. above ground, 928-ft. above sea level, lat. 38° 37' 28", long. 90° 11' 26".
 Transmitter: Laclede, 720 Olive, St. Louis.
 Began operation: September 24, 1986.
 Ownership: Missouri Baptist College.

Represented (engineering): Television Engineering Corp.
 Represented (legal): May & Dunne.

St. Louis—K58DH, Kurt J. Petersen.
 Technical Facilities: 1000-w TPO, 8.7-kw ERP, 797-ft. above ground, 1260-ft. above sea level, lat. 38° 24' 24", long. 90° 19' 30".
 Transmitter: Resurrection Cemetery, 7555 MacKenzie Rd., Afton.
 Ownership: Kurt J. Petersen.

St. Louis—K62EG, Catholic Views Bcstg. Inc. Phone: 314-822-6262.
 Studio: 9705 Watson Rd., St. Louis, MO 63126.
 Technical Facilities: 1000-w TPO, 31.7-kw ERP, 463-ft. above ground, 1240-ft. above sea level, lat. 38° 25' 01", long. 90° 25' 59".
 Transmitter: 4800 Macha St., Imperial.
 Equipment: Acrodyn transmitter; Scala antenna.
 Began operation: January 1, 1989.
 Ownership: Catholic Views Broadcasts Inc.

***St. Louis—K64DT**, Valuevision International Inc.
 Technical Facilities: 1000-w TPO, 24.29-kw ERP, 620-ft. above ground, 1066-ft. above sea level, lat. 38° 37' 48", long. 90° 11' 26".
 Transmitter: One Mercantile Center, St. Louis.
 Ownership: Valuevision International Inc.

St. Louis, Clayton & Jennings—K13WA, KWA-TV Inc. Phone: 813-254-1121.
 Technical Facilities: 10-w TPO, 0.138-kw ERP, 262-ft. above ground, 761-ft. above sea level, lat. 38° 37' 55", long. 90° 13' 59".
 Requests CP to change city of license to St. Louis, 1000-w TPO, 27.8-kw ERP, 1014-ft. above sea level, lat. 38° 37' 48", long. 90° 11' 26". BMPTVL-930402C3.
 Transmitter: 310 S. Grand Blvd., St. Louis.
 Equipment: TTC transmitter; Scala antenna.
 Satellite earth stations: In operation.
 Began operation: June 1, 1993.
 Ownership: KWA-TV Inc.
 Personnel: Jackie Jones, General Manager.

Walnut Shade—K31DV, Branson TV Partnership.
 Technical Facilities: 1000-w TPO, 18.97-kw ERP, 1355-ft. above sea level, lat. 36° 43' 52", long. 93° 10' 03".
 Transmitter: 0.3-mi. N. of U.S. Hwy. 160, 93.8° perpendicular from center of Walnut.
 Ownership: Branson TV Partnership.

Montana

***Ashland—K51EQ**, Ashland Public School District. Phone: 406-784-2575.
 Technical Facilities: 100-w TPO, 1.2-kw ERP, 68-ft. above ground, 2971-ft. above sea level, lat. 45° 35' 42", long. 106° 16' 24".
 Transmitter: Ashland Public School.
 Ownership: Ashland Public School District.

Belgrade, Manhattan & Three Forks—K20DY, KCTZ Communications Inc. Phone: 803-577-7111.
 Technical Facilities: 100-w TPO, 0.685-kw ERP, 5696-ft. above sea level, lat. 45° 38' 15", long. 111° 16' 01".
 Transmitter: High Flat, SSE of Belgrade.
 Ownership: KCTZ Communications Inc.

***Big Fork—K61FX**, Blacktail TV Tax District. Phone: 406-857-2131.
 Technical Facilities: 100-w TPO, 1.02-kw ERP, 43-ft. above ground, 6802-ft. above sea level, lat. 48° 01' 10", long. 114° 22' 00".
 Transmitter: 6.5-mi. W of Lakeside.
 Ownership: Blacktail TV Tax District.

Billings—K14IS, Yellowstone Valley Community TV.
 Technical Facilities: 1000-w TPO, 9.66-kw ERP, 168-ft. above ground, 3796-ft. above sea level, lat. 45° 46' 02", long. 108° 27' 27".
 Transmitter: 2.5-mi. ESE of Billings.
 Ownership: Yellowstone Valley Community TV.

Billings—K25BP, Big Horn Communications Inc. Phone: 406-652-4743. TWX: 621-4-9900. Fax: 406-652-6963.
 Technical Facilities: 100-w TPO, 1.16-kw ERP, 161-ft. above ground, 3819-ft. above sea level, lat. 45° 45' 36", long. 108° 27' 02".
 Transmitter: 2-mi. NW of Billings.
 Began operation: May 19, 1975.
 Ownership: Big Horn Communications Inc.
 Advertising: No.
 Personnel: Ray Moser, General Manager; J.R. Middleton, Chief Engineer.
 Note: Operating as a translator.

Boulder—K27CO, Boulder TV Translator Assn. Phones: 406-225-3820; 406-225-3376.
 Technical Facilities: 100-w TPO, 1.24-kw ERP, 49-ft. above ground, 5968-ft. above sea level, lat. 46° 15' 34", long. 112° 09' 08".
 Transmitter: 2-mi. NE of Boulder.
 Ownership: Boulder TV Translator Assn.

Bozeman—K020F, Professional Impressions Media Group.
 Technical Facilities: 10-w TPO, 0.054-kw ERP, 5000-ft. above sea level, lat. 45° 39' 45", long. 110° 59' 55".
 Transmitter: 699 Bozeman Trail Rd.
 Ownership: Professional Impressions Media Group.
 Began operation: October 20, 1993.

***Bozeman—K22EF**, American LPTV Network Inc.
 Technical Facilities: 1000-w TPO, 79-ft. above ground, 5735-ft. above sea level, lat. 45° 41' 35", long. 110° 58' 50".
 Transmitter: 2.7-mi. ENE of Bozeman.
 Ownership: American Lo-Power TV Network Inc.

***Bozeman—K26DE**, KXLF Communications Inc.
 Technical Facilities: 1000-w TPO, 23.1-kw ERP, 30-ft. above ground, 5650-ft. above sea level, lat. 45° 38' 15", long. 111° 16' 01".
 Transmitter: 1.9-mi. S of Rte. 84, 4.3-mi. W of Bozeman.
 Ownership: Evening Post Publishing Co.

Bozeman—K42BZ, Eagle Communications. Phone: 406-586-0296. Fax: 406-586-0554.
 Studio: 201 South Wallace, Suite A-5, Bozeman, MT 59715.
 Technical Facilities: 1000-w TPO, 24.3-kw ERP, 75-ft. above ground, 5719-ft. above sea level, lat. 45° 41' 34", long. 110° 58' 57".
 Transmitter: Beacon Hill, 2.7-mi. NE of Bozeman.
 Equipment: Acrodyn transmitter; Scala antenna.

Satellite earth stations: Andrew, 2.4-meter.
 Ownership: Eagle Communications Inc.
 Satellite programming: NBC.
 Represented (sales): Katz Television.
 Represented (engineering): Cohen, Dippell & Everist, P.C.
 Represented (legal): Leventhal, Senter & Lerman.
 Personnel: Robert H. Precht, President; Jean Zosel, Program Director; Art Carlson, News Director; Pat Grant, National Sales Manager; Billy Ward, Chief Engineer; Jane English, Business Manager.
 Note: Operating as a translator.

***Bozeman, Belgrade & Manhattan—K45EB**, Gallatin Valley Community TV Assn. Phone: 406-585-9689.
 Technical Facilities: 1000-w TPO, 10.3-kw ERP, 60-ft. above ground, 5748-ft. above sea level, lat. 45° 38' 10", long. 111° 16' 18".
 Transmitter: 4.5-mi. W of Bozeman Hot Springs.
 Ownership: Gallatin Valley Community TV Assn.

Bridger—K63EA, Clarks Fork Valley TV District No. 1.
 Technical Facilities: 100-w TPO, 1.09-kw ERP, 98-ft. above ground, 4324-ft. above sea level, lat. 45° 17' 11", long. 108° 56' 02".
 Transmitter: Approximately 1.24 mi. SW of Bridger.
 Ownership: Clarks Fork Valley TV District No. 1.

Browning—K57FM, Browning Public Schools. Phone: 406-338-2715.
 Technical Facilities: 100-w TPO, 1.028-kw ERP, 126-ft. above ground, 4497-ft. above sea level, lat. 48° 33' 26", long. 113° 00' 51".
 Transmitter: Atop the water tower in Browning.
 Ownership: Browning Public Schools.

***Busby—K47EF**, Northern Cheyenne Tribal Schools. Phone: 406-592-3646. Fax: 406-592-3645.
 Technical Facilities: 100-w TPO, 1.218-kw ERP, 68-ft. above ground, 3509-ft. above sea level, lat. 45° 32' 07", long. 106° 57' 29".
 Transmitter: Busby Tribal School.
 Ownership: Northern Cheyenne Tribal Schools.

Butte—K43DU, KCTZ Communications Inc.
 Technical Facilities: 100-w TPO, 0.338-kw ERP, 50-ft. above ground, 8302-ft. above sea level, lat. 46° 00' 29", long. 112° 26' 30".
 Transmitter: Approx. 2.8-mi. E. of Silver Bow County Courthouse.
 Began operation: July 1, 1992.
 Ownership: Evening Post Publishing Co.
 Note: Operating as a translator.

Chinook—K59EM, Blaine County Public TV Inc.
 Technical Facilities: 100-w TPO, 1.26-kw ERP, 46-ft. above ground, 2995-ft. above sea level, lat. 48° 28' 13", long. 109° 16' 15".
 Transmitter: 7.5-mi. SW of Chinook.
 Ownership: Blaine County Public Television Inc.

Circle—K14AG, Circle TV Booster Club Inc. Phone: 406-485-3550.
 Technical Facilities: 100-w TPO, 0.341-kw ERP, 42-ft. above ground, 3508-ft. above sea level, lat. 47° 16' 00", long. 105° 24' 55".

Low Power TV Stations—Montana

Transmitter: 13.5-mi. SE of Circle.
Ownership: Circle TV Booster Club Inc.
Note: Operating as a translator.

Clancy—K36CX, Boulder TV Translator Assn.

Technical Facilities: 100-w TPO, 0.609-kw ERP, 56-ft. above ground, 5527-ft. above sea level, lat. 46° 30' 37", long. 111° 55' 55".

Transmitter: 4-mi. NE of Clancy.
Ownership: Boulder TV Translator Assn.

Colstrip—K28CB, Colstrip Public Schools.

Phones: 406-748-2920; 406-748-2271.
Fax: 406-748-2268.
Studio: 5000 Pine Butte Dr., Colstrip, MT 59323.

Technical Facilities: 100-w TPO, 1.24-kw ERP, 49-ft. above ground, 3251-ft. above sea level, lat. 45° 53' 42", long. 106° 37' 39".
Transmitter: 0.5-mi. N of Colstrip.
Satellite earth stations: Andrew, 4.5-meter.
Began Operation: November 1, 1990.
Ownership: Colstrip Public Schools.
Advertising: No.

Colstrip—K66EQ, Big Horn Communications.

Phone: 406-652-4743.
Technical Facilities: 100-w TPO, 1.722-kw ERP, 95-ft. above ground, 4879-ft. above sea level, lat. 45° 50' 20", long. 106° 54' 17".
Transmitter: 14-mi. SW of Colstrip, near Sarpy.
Ownership: Big Horn Communications Inc.

*Custer—K40DY, Custer Public School.

Phone: 406-856-4117.
Technical Facilities: 100-w TPO, 1.22-kw ERP, 68-ft. above ground, 2801-ft. above sea level, lat. 46° 07' 37", long. 107° 33' 24".
Transmitter: Custer Public School.
Ownership: Custer Public School.

Darby—K21AN, Bitterroot Valley Public Television.

Phone: 406-961-3692.
Studio: REC Building, Corvallis, MT.
Technical Facilities: 1.15-kw ERP, 60-ft. above ground, lat. 46° 04' 02", long. 114° 12' 24".
Transmitter: Darby, MT.
Equipment: Television Technology transmitter; Scala antenna.

Satellite earth stations: M/A-Corn receivers.
Began Operation: July 12, 1988.
Ownership: Bitterroot Valley Public Television.
Advertising: Yes. Rates: \$6.25/10 Sec.; \$6.33/30 Sec.
Represented (legal): Schwartz, Woods & Miller.

Personnel: Anthony Swallow, General Manager; Helmut Meyer, General Sales Manager; Clara Purcus, Program Director.

Ekalaka—K23DJ, Plevna Public School Trustees District No. 55.

Phone: 406-772-5601. Fax: 406-772-5548.
Studio: Box 158, Plevna, MT 59344.
Technical Facilities: 100-w TPO, 1.294-kw ERP, 3742-ft. above sea level, lat. 45° 54' 05", long. 104° 33' 00".
Transmitter: NW of Carter County Courthouse.
Equipment: TTC transmitter; Scala antenna.
Satellite earth stations: 3.6-meter.
Began Operation: October 21, 1993.
Ownership: Plevna Public School Trustees District No. 55.

Emigrant—K19CO, Paradise Valley TV Assn.

Technical Facilities: 10-w TPO, 0.374-kw ERP, 16-ft. above ground, 5656-ft. above sea level, lat. 45° 20' 07", long. 110° 41' 22".

Transmitter: 4-mi. SE of Emigrant.
Ownership: Paradise Valley TV Assn.

Emigrant—K27DL, Paradise Valley TV Assn.

Technical Facilities: 10-w TPO, 0.374-kw ERP, 16-ft. above ground, 5656-ft. above sea level, lat. 45° 20' 07", long. 110° 41' 22".
Transmitter: 4-mi. SE of Emigrant.
Ownership: Paradise Valley TV Assn.

*Fairfield—K38DG, Teton County.

Technical Facilities: 100-w TPO, 0.932-kw ERP, 4094-ft. above sea level, lat. 47° 36' 53", long. 111° 58' 32".
Transmitter: Fairfield City Water Tower.
Ownership: Teton County School District.

*Forsyth—K21EH, Forsyth School District.

Phone: 406-356-2796.
Technical Facilities: 100-w TPO, 1.17-kw ERP, 46-ft. above ground, 2806-ft. above sea level, lat. 46° 15' 31", long. 106° 40' 26".
Transmitter: S edge of Forsyth Mountain.
Ownership: Forsyth School District.

*Frenchtown—K14IU, Eagle Communications Inc.

Phone: 406-721-2063. Fax: 406-542-1606.
Technical Facilities: 20-w TPO, 0.234-kw ERP, 276-ft. above ground, 5827-ft. above sea level, lat. 46° 51' 12", long. 113° 55' 41".
Transmitter: University Mountain, E of Missoula.

Equipment: TTC transmitter; Scala antenna.
Scheduled to begin operation: March 1, 1995.
Ownership: Eagle Communications Inc.
Personnel: Robert Precht, General Manager; Larry Arbaugh, Chief Engineer; Pat Grant, Sales Manager.
Note: Operating as a translator.

Glasgow—K14AR, Valley County TV District No. 1.

Technical Facilities: 1.38-kw ERP, lat. 48° 12' 18", long. 106° 38' 00".
Transmitter: Northern section of Glasgow city limits.
Ownership: Valley County TV District No. 1.

Glasgow—K16AZ, Valley County TV District No. 1.

Technical Facilities: 100-w TPO, 0.88-kw ERP, 148-ft. above ground, 2234-ft. above sea level, lat. 48° 12' 18", long. 106° 38' 00".
Transmitter: Northern section of Glasgow city limits.
Ownership: Valley County TV District No. 1.

Glasgow—K18BN, Valley County TV District No. 1.

Technical Facilities: 100-w TPO, 0.86-kw ERP, 144-ft. above ground, 2185-ft. above sea level, lat. 48° 12' 18", long. 106° 38' 00".
Transmitter: Northern section of Glasgow city limits.
Ownership: Valley County TV District No. 1.

Glasgow—K19AC, KOUS-TV Inc.

Technical Facilities: 100-w TPO, 1.95-kw ERP, 299-ft. above ground, 2789-ft. above sea level, lat. 48° 01' 52", long. 106° 18' 29".
Transmitter: 7-mi. E of Fort Peck, 0.4-mi. NW of Deadman Butte.
Equipment: Acrodyne transmitter; Scala antenna.
Began Operation: January 1, 1983.
Ownership: Big Horn Communications Inc.
Represented (engineering): John H. Mullaney.
Represented (legal): Gardner, Carton & Douglas.

Great Falls—K53DW, Trinity Bcstg. Network Inc. Phone: 714-832-2950. Fax: 714-730-0661.

Technical Facilities: 1000-w TPO, 9.1-kw ERP, 279-ft. above ground, 3839-ft. above sea level, lat. 47° 31' 57", long. 111° 16' 41".

Transmitter: Great Falls Rd., Black Eagle Community, Great Falls.

Equipment: ITS transmitter; Scala antenna.
Satellite earth stations: Scientific-Atlanta, 3.2-meter; Scientific-Atlanta receivers.

Began Operation: April 8, 1991.
Ownership: Trinity Broadcasting Network Inc.
Satellite programming: Trinity Bcstg. Network.
Represented (sales): Media Services Group Inc.
Represented (legal): May & Dunne, Chartered.
Personnel: Paul F. Crouch, General Manager; Rod Henke, Sales Manager; Ben Miller, Chief Engineer.

Helena—K41CX, Trinity Bcstg. Network.

Technical Facilities: 1000-w TPO, 10.1-kw ERP, 79-ft. above ground, 5033-ft. above sea level, lat. 46° 46' 12", long. 112° 01' 22".

Transmitter: 11-mi. N of Helena, North Hill area.

Equipment: ITS transmitter; Andrew antenna.
Satellite earth stations: Scientific-Atlanta, 3.2-meter; Scientific-Atlanta receivers.
Began Operation: June 9, 1990.
Ownership: Trinity Broadcasting Network Inc.
Satellite programming: Trinity Bcstg. Network.

*Hot Springs—K33CW, Hot Springs TV District.

Technical Facilities: 100-w TPO, 1.28-kw ERP, 49-ft. above ground, 3740-ft. above sea level, lat. 47° 37' 56", long. 114° 39' 50".
Transmitter: Hilltop N of Hot Springs High School.
Ownership: Hot Springs TV District.

*Hysham—K52EN, Hysham Public School Districts 1 & 7.

Technical Facilities: 100-w TPO, 1.04-kw ERP, 139-ft. above ground, 2803-ft. above sea level, lat. 46° 17' 36", long. 107° 13' 51".
Transmitter: Hysham Public School.
Ownership: Hysham Public School Districts 1 & 7.

Kalispell—K18AJ, KPAX Communications Inc.

Phones: 406-543-7106; 406-756-5888. Fax: 406-756-5889.
Studio: 575 Sunset Blvd., Suite 202, Kalispell, MT 59901.
Technical Facilities: 1000-w TPO, 45.8-kw ERP, 92-ft. above ground, 3799-ft. above sea level, lat. 48° 09' 58", long. 114° 19' 51".

Transmitter: 3-mi. SW of Kalispell, near Lone Pine State Park.
Equipment: Acrodyne transmitter; Andrew antenna.

Ownership: KPAX Communications Inc.
Satellite programming: CBS.
Represented (sales): Seitel Inc.
Represented (legal): Dow, Lohnes & Albertson.
Personnel: William F. Sullivan, General Manager; Art Taft, Station & Sales Manager; Mark Rapson, Chief Engineer.

Kalispell—K26DD, Trinity Bcstg. Network Inc.

Phone: 714-832-2950. Fax: 714-730-0661.
Technical Facilities: 1000-w TPO, 11.8-kw ERP, 148-ft. above ground, 3842-ft. above sea level, lat. 48° 10' 34", long. 114° 20' 53".
Transmitter: Atop Lone Pine Mountain.

Equipment: ITS transmitter; Andrew antenna.
Satellite earth stations: Scientific-Atlanta, 3.2-meter; Standard Communications receivers.
Ownership: Trinity Broadcasting Network Inc.
Satellite programming: Trinity Bcstg. Network.
Represented (sales): Media Services Group Inc.

Represented (legal): May & Dunne, Chartered.
Personnel: Paul F. Crouch, General Manager; Rod Henke, Sales Manager; Ben Miller, Chief Engineer.

*Kalispell—K59EQ, CTN Missoula Inc.

Technical Facilities: 1000-w TPO, 8.397-kw ERP, 3832-ft. above sea level, lat. 48° 10' 34", long. 114° 20' 53".
Transmitter: Lone Pine.
Ownership: Continental Television Network Inc.

Livingston—K17BT, Shields Valley TV Tax District.

Technical Facilities: 100-w TPO, 1.73-kw ERP, 56-ft. above ground, 6608-ft. above sea level, lat. 45° 35' 52", long. 110° 32' 45".
Transmitter: Approx. 4.5-mi. SE of Livingston on the Myers Ranch.
Ownership: Shields Valley TV Tax District.

*Malta—K15AS, Phillips County TV Translator.

Technical Facilities: 1.38-kw ERP, lat. 48° 20' 15", long. 107° 53' 00".
Ownership: Phillips County TV Translator.

*Miles City—K41DT, Miles Community College.

Phone: 406-232-3031. Fax: 406-232-5705.
Technical Facilities: 100-w TPO, 1.28-kw ERP, 38-ft. above ground, 3130-ft. above sea level, lat. 46° 23' 22", long. 105° 45' 22".
Transmitter: 3.2-mi. ESE of Miles City.
Ownership: Miles Community College.

Missoula & Lolo—K50CP, David A. Tucker.

Phone: 406-273-6161.
Studio: 100 Glacier Dr., Suite F, Lolo, MT 59847.
Technical Facilities: 100-w TPO, 2.2-kw ERP, 98-ft. above ground, 4869-ft. above sea level, lat. 46° 47' 49", long. 114° 00' 59".
Transmitter: Mount Dean Stone communications site, 4-mi. S of Missoula.

Equipment: Television Technology transmitter; Scala antenna.
Satellite earth stations: Drake receivers.
Began Operation: February 9, 1991.
Ownership: David A. Tucker.
Planned satellite programming: Trinity Bcstg. Network.
Advertising: Yes. Rates: \$12.00/30 Sec.; \$18.00/Min.
Represented (engineering): Lincoln Thomason ITT Tech. (Boise, ID).
Represented (legal): Mitchell, Boyer and Assoc.

Pablo/Ronan—K25CL, Salish Kootenai College.

Phone: 406-675-4800. Fax: 406-675-4801.
Studio: Hwy. 93, Pablo, MT 59855.
Technical Facilities: 100-w TPO, 1.14-kw ERP, 112-ft. above ground, 3159-ft. above sea level, lat. 47° 31' 53", long. 114° 07' 01".
Transmitter: NE edge of Ronan.
Equipment: Television Technology transmitter; Scala antenna.
Satellite earth stations: Andrew, 5-meter; Mi-crodyne receivers.
Began Operation: April 1, 1988.
Ownership: Salish Kootenai College.
Represented (legal): Schwartz, Woods & Miller.
Personnel: Frank Tyro, General Manager.

Pinesdale—K67EC, Bitterroot Valley Public TV. Phone: 406-961-3692.
 Studio: R.E.A., Corvallis, MT 59828.
 Technical Facilities: 100-w TPO, 0.587-kw ERP, 76-ft. above ground, 4288-ft. above sea level, lat. 46° 20' 28", long. 114° 02' 36".
 Transmitter: Hilltop location 3.5-mi. NE of Corvallis.
 Equipment: Television Technology transmitter; Scala antenna.
 Began Operation: December 25, 1989.
 Ownership: Bitterroot Valley Public Television.
 Note: Licensed as a translator.

Plains & Paradise—K21CA, Plains-Paradise TV District.
 Technical Facilities: 100-w TPO, 3.3-kw ERP, 13-ft. above ground, 3809-ft. above sea level, lat. 47° 31' 15", long. 114° 57' 28".
 Transmitter: Approx. 6-mi. NW of Plains.
 Ownership: Plains-Paradise TV District.

***Plevna—K24DD**, Plevna Public School Trustees District No.55. Phone: 406-772-5601. Fax: 406-772-5548.
 Studio: Box 158, Plevna, MT 59344.
 Technical Facilities: 20-w TPO, 0.246-kw ERP, 62-ft. above ground, 2812-ft. above sea level, lat. 46° 25' 06", long. 104° 31' 03".
 Transmitter: Plevna High School.
 Equipment: TTC transmitter; Scala antenna.
 Satellite earth stations: DH Satellite, 3.6-meter.
 Ownership: Plevna Public School Trustees District No. 55.
 Satellite programming: PBS.
 Personnel: Carter Christiansen, General Manager.

Roundup—K06KX, Roundup TV Tax District. Phone: 406-323-1710.
 Technical Facilities: 0.06-kw ERP, 3200-ft. above sea level, lat. 46° 28' 02", long. 108° 33' 50".
 Ownership: Roundup TV Tax District.

***Shepherd/Huntley/Worden—K42DH**, Rural Television System Inc.
 Technical Facilities: 100-w TPO, 1.138-kw ERP, 3222-ft. above sea level, lat. 45° 54' 25", long. 108° 20' 01".
 Transmitter: 5914 Chicago Rd.
 Ownership: Rural Television System Inc.

St. Ignatius—K28CF, Salish Kootenai College. Phone: 406-675-4800. Fax: 406-675-4801.
 Technical Facilities: 1-w TPO, 0.969-kw ERP, 154-ft. above ground, 3103-ft. above sea level, lat. 47° 19' 24", long. 114° 05' 25".
 Transmitter: North edge of St. Ignatius.
 Equipment: Television Technology transmitter; Scala antenna.
 Satellite earth stations: Andrew, 5-meter; Microdyne receivers.
 Began Operation: April 1, 1988.
 Ownership: Salish Kootenai College.
 Personnel: Frank Tyro, General Manager & Chief Engineer.

Thompson Falls—K36BW, Thompson Falls TV District.
 Technical Facilities: 100-w TPO, 1.19-kw ERP, 49-ft. above ground, 5039-ft. above sea level, lat. 47° 33' 00", long. 115° 21' 30".
 Transmitter: Clark Mountain, 3-mi. S of Thompson Falls.
 Ownership: Thompson Falls TV District.

***Trout Creek—K32DM**, Trout Creek, Noxon, Heron TV District.
 Technical Facilities: 100-w TPO, 0.654-kw ERP, 20-ft. above ground, 5062-ft. above sea level, lat. 45° 57' 05", long. 115° 39' 22".
 Transmitter: Green Mountain, SE of Noxon.
 Ownership: Trout Creek, Noxon, Heron TV District.

***Vida—K33DZ**, Sunnyside TV District.
 Technical Facilities: 100-w TPO, 1.295-kw ERP, 52-ft. above ground, 2628-ft. above sea level, lat. 47° 51' 33", long. 105° 30' 29".
 Transmitter: 6.2-mi. N of Vida.
 Ownership: Sunnyside TV District.

White Sulphur Springs—K09MH, Flat Iron Corp. Phone: 406-547-3590.
 Technical Facilities: 0.051-kw ERP, lat. 46° 30' 12", long. 110° 49' 41".
 Ownership: Flat Iron Corp.
 Note: Operating as a translator.

Whitehall—K52CE, Whitehall Low Power TV Inc.
 Technical Facilities: 100-w TPO, 0.86-kw ERP, 118-ft. above ground, 4531-ft. above sea level, lat. 45° 52' 34", long. 112° 05' 14".
 Requests CP for change to 6591-ft. above sea level, lat. 45° 55' 15", long. 112° 01' 15".
 Transmitter to 4.5-mi. NE of Whitehall. BPTTL-940412DT.
 Transmitter: New water tower, adjacent to Hwy. 90 in the NE edge of Whitehall.
 Ownership: Whitehall Low Power TV Inc.

***Garland—K58EL**, J. Lewis Warren.
 Technical Facilities: 100-w TPO, 1.07-kw ERP, 1788-ft. above sea level, lat. 40° 57' 51", long. 96° 57' 47".
 Transmitter: NE of Garland.
 Ownership: J. L. Warren.

***Grand Island—K56FC**, Hall County.
 Technical Facilities: 662-w TPO, 17.2-kw ERP, 2031-ft. above sea level, lat. 40° 55' 29", long. 98° 20' 16".
 Transmitter: SW corner of Sycamore & 2nd Sts.
 Ownership: Hall County.

***Grand Island—K63FC**, Dorothy Z. Williams.
 Technical Facilities: 100-w TPO, 1.16-kw ERP, 2149-ft. above sea level, lat. 40° 41' 30", long. 98° 23' 20".
 Transmitter: N of Hastings on Hwy. 281.
 Ownership: Dorothy Z. Williams.

***Grand Island—K67GD**, Dorothy Z. Williams.
 Technical Facilities: 100-w TPO, 1.16-kw ERP, 2149-ft. above sea level, lat. 40° 41' 30", long. 98° 23' 20".
 Transmitter: N of Hastings, NE on Hwy. 281.
 Ownership: Dorothy Z. Williams.
 Personnel: Al Williams, General Manager.

***Grand Island—K69GU**, Dorothy Z. Williams.
 Technical Facilities: 100-w TPO, 1.16-kw ERP, 2149-ft. above sea level, lat. 40° 41' 30", long. 98° 23' 20".
 Transmitter: N of Hastings, NE on Hwy. 281.
 Ownership: Dorothy Z. Williams.
 Personnel: Al Williams, General Manager.

***Grand Island & Hastings—K49DT**, Christian Hillard.
 Technical Facilities: 100-w TPO, 1.19-kw ERP, 2150-ft. above sea level, lat. 40° 41' 30", long. 98° 23' 20".
 Transmitter: 6-mi. N of Hastings on Hwy. 281.
 Ownership: Christian Hillard.

***Grand Island & Hastings—K53ES**, Christian Hillard.
 Technical Facilities: 100-w TPO, 1.19-kw ERP, 2150-ft. above sea level, lat. 40° 41' 30", long. 98° 23' 20".
 Transmitter: 6-mi. N of Hastings on Hwy. 281.
 Ownership: Christian Hillard.

***Grand Island & Hastings—K55GL**, Christian Hillard.
 Technical Facilities: 100-w TPO, 1.19-kw ERP, 2150-ft. above sea level, lat. 40° 41' 30", long. 98° 23' 20".
 Transmitter: 6-mi. N of Hastings on Hwy. 281.
 Ownership: Christian Hillard.

***Grand Island & Hastings—K57FZ**, Christian Hillard.
 Technical Facilities: 100-w TPO, 1.19-kw ERP, 2149-ft. above sea level, lat. 40° 41' 30", long. 98° 23' 20".
 Transmitter: 6-mi. N of Hastings on Hwy. 281.
 Ownership: Christian Hillard.

***Grand Island & Hastings—K59EZ**, Dorothy Z. Williams.
 Technical Facilities: 100-w TPO, 1.16-kw ERP, 2148-ft. above sea level, lat. 40° 41' 30", long. 98° 23' 20".
 Transmitter: N of Hastings on Hwy. 281.
 Ownership: Dorothy Z. Williams.
 Personnel: Al Williams, General Manager.

***Grand Island & Hastings—K65FS**, Dorothy Z. Williams.
 Technical Facilities: 100-w TPO, 1.16-kw ERP, 2148-ft. above sea level, lat. 40° 41' 30", long. 98° 23' 20".
 Transmitter: N of Hastings, NE of Hwy. 281.
 Ownership: Dorothy Z. Williams.
 Personnel: Al Williams, General Manager.

***Holdrege—K14IY**, Nebraska Television Corp. Phone: 402-463-1321.
 Technical Facilities: 1000-w TPO, 9.8-kw ERP, 180-ft. above ground, 2493-ft. above sea level, lat. 40° 24' 25", long. 99° 19' 14".
 Transmitter: 6.2-mi. E & 2.5-mi. S of Holdrege.
 Ownership: Nebraska Television Corp.

***Lincoln—K31DU**, Three Angels Bcstg. Network Inc. Phone: 618-627-4651. Fax: 618-627-2726.
 Studio: RR 3, Box 176A, State Rte. 34, Thompsonville, IL 62890.
 Technical Facilities: 1000-w TPO, 15.25-kw ERP, 1547-ft. above sea level, lat. 40° 51' 10", long. 96° 40' 36".
 Transmitter: 4100 Industrial Ave.
 Equipment: Acrodyne transmitter; Jampro antenna.
 Satellite earth stations: DH Satellite, 3-meter; M/A-Com receivers.
 Ownership: Three Angels Broadcasting Network Inc.
 Personnel: Moses Primo, General Manager Clarence Larson, Chief Engineer Linda Shelton, Program Director.

Lincoln—K39AJ, Trinity Bcstg. Network Inc.
 Technical Facilities: 1000-w TPO, 56.5-kw ERP, 331-ft. above ground, 1726-ft. above sea level, lat. 40° 43' 38", long. 96° 36' 49".
 Transmitter: 7900 Yankee Hill Rd., Lincoln.
 Equipment: Television Technology transmitter; Bogner antenna.
 Satellite earth stations: Scientific-Atlanta, 3.2-meter.
 Began Operation: April 23, 1987.
 Ownership: Trinity Broadcasting Network Inc.
 Satellite programming: Trinity Bcstg. Network.

Lincoln—K67CV, Channel America LPTV Holdings Inc. Phone: 212-366-9880.
 Technical Facilities: 70-w TPO, 1.07-kw ERP, 243-ft. above ground, 1417-ft. above sea level, lat. 40° 48' 42", long. 96° 42' 05".
 Transmitter: 233 S. 13th St., Lincoln.
 Began Operation: May 1, 1989.
 Ownership: Channel America LPTV License Subsidiary Inc.
 Satellite programming: Channel America.
 Advertising: Yes. Rates: \$300/30 Sec.; \$500/Min.; \$1000/Hour.
 Note: Licensed as a translator.

***Malcolm—K64CL**, K. Sandoval Burke.
 Technical Facilities: 1000-w TPO, 12-kw ERP, 276-ft. above ground, 1339-ft. above sea level, lat. 40° 48' 47", long. 96° 42' 25".
 Transmitter: Terminal Bldg., 941 O St., Lincoln.
 Ownership: K. Sandoval Burke.

***Omaha—K48DL**, Valuevision International Inc.
 Technical Facilities: 530-w TPO, 20.9-kw ERP, 699-ft. above ground, 1896-ft. above sea level, lat. 41° 18' 16", long. 96° 01' 41".
 Requests modification of CP for change to 1-w TPO, 15.92-kw ERP. BMMPTL-910503YC.
 Transmitter: 0.5-mi. NW of junction of Military Rd. & 72nd St., Omaha.
 Ownership: Valuevision International Inc.

***Omaha—K53EY**, R. B. Sheldahl. Phone: 515-986-3355.
 Technical Facilities: 1000-w TPO, 10.55-kw ERP, 174-ft. above ground, 1253-ft. above sea level, lat. 41° 12' 47", long. 96° 03' 33".
 Transmitter: 9437 J St.
 Ownership: R. B. Sheldahl.

***Omaha—K61GA**, Yoneide S. Dinzey. Phone: 618-627-2120.
 Technical Facilities: 300-w TPO, 2.95-kw ERP, 180-ft. above ground, 1215-ft. above sea level, lat. 41° 15' 36", long. 95° 56' 06".
 Transmitter: 1461 Douglas St.
 Ownership: Yoneide Dinzey.

***Omaha—K65FL**, K. Sandoval Burke.
 Technical Facilities: 1000-w TPO, 63.52-kw ERP, 1401-ft. above sea level, lat. 41° 20' 44", long. 96° 01' 28".
 Requests modification of CP for change to 50-kw ERP, 1437-ft. above sea level. BMMPTL-940811B.
 Transmitter: Hwy. 680, N of Omaha.
 Ownership: K. Sandoval Burke.

***Omaha—K67FM**, William J. Thompson. Phone: 402-457-1977.
 Technical Facilities: 1000-w TPO, 7.3-kw ERP, 2146-ft. above sea level, lat. 41° 18' 16", long. 96° 01' 41".
 Transmitter: 5002 N. 72nd St.
 Ownership: William J. Thompson.

Low Power TV Stations—Nebraska

- *Omaha-Lincoln—K34DT**, Catherine A. Hill.
 Technical Facilities: 1000-w TPO, 28.51-kw ERP, 1000-ft. above ground, 2217-ft. above sea level, lat. 41° 04' 15", long. 96° 13' 30".
 Transmitter: 19801 Pflug Rd., Gretna.
 Ownership: Catherine A. Hill.
- Scottsbluff—K428G**, Seven Star Television.
 Technical Facilities: 6.06-kw ERP, lat. 41° 42' 04", long. 103° 40' 49".
 Ownership: Seven Star Television.
- *Superior—K16DF**, Stephen Van Voorhis.
 Technical Facilities: 100-w TPO, 1.14-kw ERP, 2106-ft. above sea level, lat. 40° 05' 13", long. 97° 55' 13".
 Transmitter: S of Hardy.
 Ownership: Stephen Van Voorhis.
- *Superior—K20EG**, Scott D. Chisholm.
 Technical Facilities: 100-w TPO, 1.14-kw ERP, 2106-ft. above sea level, lat. 40° 05' 13", long. 97° 55' 13".
 Transmitter: S of Hardy.
 Ownership: Scott D. Chisholm.
- *Superior—K24EA**, Marc Manzione.
 Technical Facilities: 100-w TPO, 1.14-kw ERP, 354-ft. above ground, 2106-ft. above sea level, lat. 40° 05' 13", long. 97° 55' 13".
 Transmitter: 3.5-mi. S of Hardy.
 Ownership: Marc Manzione.
- *Superior—K26EF**, Marc Manzione.
 Technical Facilities: 100-w TPO, 1.14-kw ERP, 354-ft. above ground, 2106-ft. above sea level, lat. 40° 05' 13", long. 97° 55' 13".
 Transmitter: 3.5-mi. S of Hardy.
 Ownership: Marc Manzione.
- *Superior—K31EG**, Halina Van Voorhis.
 Phone: 201-273-4953.
 Technical Facilities: 100-w TPO, 1.14-kw ERP, 354-ft. above ground, 2106-ft. above sea level, lat. 40° 05' 13", long. 97° 55' 13".
 Transmitter: 3.5-mi. S of Hardy.
 Ownership: Halina Van Voorhis.
- *Superior—K35DU**, Stephen Van Voorhis.
 Technical Facilities: 100-w TPO, 1.14-kw ERP, 2106-ft. above sea level, lat. 40° 05' 13", long. 97° 55' 13".
 Transmitter: S of Hardy.
 Ownership: Stephen Van Voorhis.
- *Superior—K40EK**, Halina Van Voorhis.
 Phone: 201-273-4953.
 Technical Facilities: 100-w TPO, 1.14-kw ERP, 354-ft. above ground, 2106-ft. above sea level, lat. 40° 05' 13", long. 97° 55' 13".
 Transmitter: 3.5-mi. S of Hardy.
 Ownership: Halina Van Voorhis.
- *Superior—K46DW**, Lyn Guin. Phone: 916-441-0653.
 Technical Facilities: 100-w TPO, 1.14-kw ERP, 354-ft. above ground, 2106-ft. above sea level, lat. 40° 05' 13", long. 97° 55' 13".
 Transmitter: 3.5-mi. S of Hardy.
 Ownership: Lyn R. Guin.
- *Superior—K48EV**, Harry W. Reed II.
 Phone: 916-446-3594.
 Technical Facilities: 100-w TPO, 1.14-kw ERP, 354-ft. above ground, 2106-ft. above sea level, lat. 40° 05' 13", long. 97° 55' 13".
 Transmitter: 3.5-mi. S of Hardy.
 Ownership: Harry W. Reed II.
- *Superior—K50DT**, Harry W. Reed II.
 Phone: 916-446-3594.
 Technical Facilities: 100-w TPO, 1.14-kw ERP, 354-ft. above ground, 2106-ft. above sea level, lat. 40° 05' 13", long. 97° 55' 13".
 Transmitter: 3.5-mi. S of Hardy.
 Ownership: Harry W. Reed II.
- *Superior—K57GA**, Stephen Van Voorhis.
 Technical Facilities: 100-w TPO, 1.14-kw ERP, 2106-ft. above sea level, lat. 40° 05' 13", long. 97° 55' 13".
 Transmitter: S of Hardy.
 Ownership: Stephen Van Voorhis.
- *Superior—K59FA**, Stephen Van Voorhis.
 Technical Facilities: 100-w TPO, 1.14-kw ERP, 2106-ft. above sea level, lat. 40° 05' 13", long. 97° 55' 13".
 Transmitter: S of Hardy.
 Ownership: Stephen Van Voorhis.
- *Superior—K61GG**, Stephen Van Voorhis.
 Technical Facilities: 100-w TPO, 1.14-kw ERP, 354-ft. above ground, 2106-ft. above sea level, lat. 40° 05' 13", long. 97° 55' 13".
 Transmitter: 3.5-mi. S of Hardy.
 Ownership: Stephen Van Voorhis.
- *Superior—K63FB**, Edwin E. Chapin.
 Technical Facilities: 100-w TPO, 1.14-kw ERP, 2106-ft. above sea level, lat. 40° 05' 13", long. 97° 55' 13".
 Transmitter: S of Hardy.
 Ownership: Edwin E. Chapin.
- *Superior—K65FR**, Arnold J. Rettig.
 Technical Facilities: 100-w TPO, 1.14-kw ERP, 2106-ft. above sea level, lat. 40° 05' 13", long. 97° 55' 13".
 Transmitter: S of Hardy.
 Ownership: Arnold J. Rettig.
- *Superior—K67GC**, Judith A. Hoppe.
 Technical Facilities: 100-w TPO, 1.14-kw ERP, 2106-ft. above sea level, lat. 40° 05' 13", long. 97° 55' 13".
 Transmitter: S of Hardy.
 Ownership: Judith A. Hoppe.
- *Superior—K69GS**, Roland T. Tsunoda.
 Technical Facilities: 100-w TPO, 1.14-kw ERP, 2106-ft. above sea level, lat. 40° 05' 13", long. 97° 55' 13".
 Transmitter: S of Hardy.
 Ownership: Roland T. Tsunoda.
- Battle Mountain—K32CA**, Lander County General Improvement District No. 1.
 Technical Facilities: 100-w TPO, 1.19-kw ERP, 46-ft. above ground, 4574-ft. above sea level, lat. 40° 35' 25", long. 116° 54' 00".
 Transmitter: Approx. 4-mi. SE of Battle Mountain.
 Ownership: Lander County General Improvement District No. 1.
- *Carlin—K30CD**, Carlin Television District.
 Phone: 702-754-6077.
 Technical Facilities: 1-w TPO, 0.003-kw ERP, 26-ft. above ground, 4980-ft. above sea level, lat. 40° 43' 00", long. 116° 06' 40".
 Transmitter: NW quarter of section 27, Twp. 33 N, Range 52 E, Carlin.
 Equipment: TTC transmitter; Scala antenna.
 Satellite earth stations: DX Communications receivers.
 Ownership: Carlin Television District.
- Personnel:** Howard R. Wright, General Manager.
Note: Operating as a translator.
- Carlin—K358R**, Carlin Television District.
 Phone: 702-754-6077.
 Technical Facilities: 1-w TPO, 0.003-kw ERP, 26-ft. above ground, 5013-ft. above sea level, lat. 40° 43' 00", long. 116° 06' 40".
 Transmitter: NW quarter of Section 27, Twp. 33 N, Range 52 E, Carlin.
 Equipment: TTC transmitter; Scala antenna.
 Satellite earth stations: DX Communications receivers.
 Ownership: Carlin Television District.
Personnel: Howard R. Wright, General Manager.
Note: Operating as a translator.
- Carlin—K54DV**, Carlin Television District.
 Technical Facilities: 20-w TPO, 0.87-kw ERP, 7613-ft. above sea level, lat. 40° 43' 07", long. 116° 16' 06".
 Transmitter: Mary's Mountain, near Carlin.
 Ownership: Carlin Television District.
- Carson City—K17CA**, Galaxy Bcstg. Inc.
 Phone: 702-348-7955.
 Technical Facilities: 1000-w TPO, 20.5-kw ERP, 112-ft. above ground, 7530-ft. above sea level, lat. 39° 15' 32", long. 119° 42' 06".
 Transmitter: McClellan Peak Antenna Farm.
 Ownership: Galaxy Broadcasting Inc.
- Carson City—K19CU**, Trinity Bcstg. Network Inc.
 Technical Facilities: 1000-w TPO, 8.8-kw ERP, 98-ft. above ground, 7487-ft. above sea level, lat. 39° 15' 34", long. 119° 42' 21".
 Transmitter: Atop McClellan Peak, near Silver City.
 Ownership: Trinity Broadcasting Network Inc.
- Elko—K15EE**, Elko Television District.
 Technical Facilities: 0.341-kw ERP, lat. 40° 50' 54", long. 115° 45' 32".
 Ownership: Elko Television District.
- Elko & Spring Creek—K06MK**, Elko TV District.
 Technical Facilities: 10-w TPO, 0.054-kw ERP, 6499-ft. above sea level, lat. 40° 49' 16", long. 115° 42' 04".
 Transmitter: Lamoille Summit, E of Elko.
 Ownership: Elko Television District.
- *Ely—K14AL**, White Pine Television District No. 1.
 Technical Facilities: 0.324-kw ERP, 20-ft. above ground, 6302-ft. above sea level, lat. 39° 15' 00", long. 114° 53' 25".
 Ownership: White Pine Television District No. 1.
- Eureka—K44CP**, Eureka TV District.
 Technical Facilities: 20-w TPO, 0.255-kw ERP, 20-ft. above ground, 5948-ft. above sea level, lat. 39° 28' 33", long. 115° 59' 33".
 Transmitter: 2.5-mi. SW of Eureka.
 Ownership: Eureka TV District.
- Eureka—K47DG**, Eureka TV District.
 Technical Facilities: 100-w TPO, 4.17-kw ERP, 197-ft. above ground, 9590-ft. above sea level, lat. 39° 26' 59", long. 115° 59' 54".
 Transmitter: Prospect Peak, 4.7-mi. S of Eureka.
 Ownership: Eureka TV District.
- Fallon—K25AK**, Fallon Community TV Inc.
 Technical Facilities: 100-w TPO, 1.24-kw ERP, 33-ft. above ground, 4213-ft. above sea level, lat. 39° 29' 22", long. 118° 45' 09".
 Holds GP for change to 1.2-kw ERP, 56-ft. above ground, 4236-ft. above sea level.
 BPTL-920214QH.
 Transmitter: Rattlesnake Hill, 1.5-mi. NE of Fallon.
 Ownership: Fallon Community TV Inc.
- Hawthorne—K13WI**, Virginia M. Becker.
 Technical Facilities: 10-w TPO, 0.017-kw ERP, 4327-ft. above sea level, lat. 38° 31' 56", long. 118° 37' 16".
 Transmitter: 996 H St.
 Ownership: Virginia M. Becker.
- Incline Village—K14AJ**, North Lake Tahoe Community Foundation. Phones: 702-831-7878; 702-831-7879.
 Technical Facilities: 100-w TPO, 0.76-kw ERP, 40-ft. above ground, 7490-ft. above sea level, lat. 39° 14' 53", long. 119° 55' 17".
 Transmitter: Ski Way, 1.5-mi. NE of Lake Tahoe.
 Equipment: Television Technology transmitter; Scala antenna.
 Satellite earth stations: Andrew, 4.5-meter; Microdyne, Standard Communications receivers.
 Began Operation: November 1, 1982.
 Ownership: North Lake Tahoe Community Foundation.
 Satellite programming: PBS/SCOLA.
 Represented (legal): Schwartz, Woods & Miller.
 Personnel: Paul Schmidt, General Manager; John S. Campbell, Station Manager & Chief Engineer.
- *Lake Tahoe—K29CD**, Mark S. Severence.
 Technical Facilities: 32-w TPO, 0.5-kw ERP, 194-ft. above ground, 6453-ft. above sea level, lat. 38° 57' 35", long. 119° 56' 25".
 Transmitter: 1-mi. N of Zephyr Cove, Lake Tahoe.
 Ownership: Mark S. Severence.
- Las Vegas—K17CT**, Charles K. Tootle.
 Technical Facilities: 100-w TPO, 3.88-kw ERP, 302-ft. above ground, 2654-ft. above sea level, lat. 36° 17' 42", long. 115° 16' 45".
 Transmitter: On Hwy. 95, approx. 3.2-mi. N of Durango Rd., Las Vegas.
 Ownership: Charles K. Tootle.
- Las Vegas—K19CS**, "Hey Buddy" Bcstg. Co.
 Technical Facilities: 800-w TPO, 9.54-kw ERP, 302-ft. above ground, 2828-ft. above sea level, lat. 36° 19' 42", long. 115° 16' 45".
 Transmitter: 3.2-mi. N of Durango Rd. on Hwy. 95, Las Vegas.
 Ownership: "Hey Buddy" Bcstg. Co.
- *Las Vegas—K23DL**, Lone Mountain Bcstg. Technical Facilities: 100-w TPO, 0.331-kw ERP, 62-ft. above ground, 2608-ft. above sea level, lat. 36° 17' 42", long. 115° 16' 50".
 Transmitter: W of Durango Dr., NE of State Rd. 95.
 Ownership: Lone Mountain Bcstg.
- *Las Vegas—K25DB**, Terry Zick. Phone: 512-695-2804.
 Technical Facilities: 1000-w TPO, 26.3-kw ERP, 46-ft. above ground, 8558-ft. above sea level, lat. 35° 58' 02", long. 115° 30' 06".

New Hampshire—Low Power TV Stations

- Transmitter: Atop Potosi Mountain, near Las Vegas.
Ownership: Terry Zick.
- *Las Vegas—K31DO, Simon Inc.**
Technical Facilities: 300-w TPO, 10.4-kw ERP, 8550-ft. above sea level, lat. 35° 58' 04", long. 115° 30' 03".
Transmitter: Mount Potosi, Potosi Pass.
Ownership: Simon Inc.
- *Las Vegas—K46CV, Neal L. Andrews Jr.**
Technical Facilities: 100-w TPO, 2.69-kw ERP, 459-ft. above ground, 2473-ft. above sea level, lat. 36° 10' 15", long. 115° 08' 32".
Transmitter: 301 Fremont St., Las Vegas.
Ownership: Neal L. Andrews Jr.
- Las Vegas—K50CN, Biltmore Bcstg. Corp.**
Technical Facilities: 1000-w TPO, 9.3-kw ERP, 73-ft. above ground, 3411-ft. above sea level, lat. 36° 00' 30", long. 115° 00' 20".
Transmitter: Black Mountain communications site, 2-mi. SW of Henderson.
Ownership: Biltmore Broadcasting Corp.
- *Las Vegas—K55GK, Mark Paretchan.**
Technical Facilities: 1000-w TPO, 5.5-kw ERP, 2260-ft. above sea level, lat. 36° 10' 08", long. 115° 08' 19".
Transmitter: 600 E. Fremont.
Ownership: Mark Paretchan.
- Las Vegas—K57FA, Trinity Bcstg. Network Inc.** Phone: 714-832-2950.
Technical Facilities: 1000-w TPO, 32.5-kw ERP, 62-ft. above ground, 3399-ft. above sea level, lat. 36° 00' 30", long. 115° 00' 20".
Transmitter: Black Mountain, near Henderson. Began Operation: January 1, 1987.
Ownership: Trinity Broadcasting Network Inc. Satellite programming: Trinity Bcstg. Network.
- *Las Vegas—K59ER, Carlos A. Duharte.** Phone: 415-761-1070.
Technical Facilities: 1000-w TPO, 55.7-kw ERP, 100-ft. above ground, 3438-ft. above sea level, lat. 36° 00' 30", long. 115° 00' 20".
Transmitter: Atop Black Mountain, near Henderson.
Equipment: ITS transmitter; Bogner antenna.
Ownership: Carlos A. Duharte.
- *Las Vegas—K63FD, Communication Transmission Network Inc.** Phone: 702-791-0292.
Technical Facilities: 1000-w TPO, 125.3-kw ERP, 3458-ft. above sea level, lat. 36° 00' 30", long. 115° 00' 20".
Transmitter: Black Mountain, 15-mi. E of Las Vegas.
Ownership: Communication Transmission Network Inc.
- *Las Vegas—K67GB, Valuevision International Inc.**
Technical Facilities: 1000-w TPO, 55.06-kw ERP, 3481-ft. above sea level, lat. 36° 00' 31", long. 115° 00' 03".
Transmitter: Black Mountain Center, near Las Vegas.
Ownership: Valuevision International Inc.
- *Las Vegas—K69HA, Channel 69 Telecasters.** Phone: 800-442-3085.
Technical Facilities: 900-w TPO, 4.8-kw ERP, 60-ft. above ground, 3397-ft. above sea level, lat. 36° 00' 30", long. 115° 00' 20".
- Transmitter: Black Mountain, 3.5-mi. W of Henderson.
Ownership: Channel 69 Telecasters.
- *Laughlin—K28DN, John F. Craven III.**
Technical Facilities: 100-w TPO, 0.849-kw ERP, 59-ft. above ground, lat. 35° 14' 50", long. 114° 44' 35".
Transmitter: Spirit Mountain.
Ownership: John F. Craven III.
- *Laughlin—K34DK, Patrick Salis.**
Technical Facilities: 95-w TPO, 2.66-kw ERP, 79-ft. above ground, 4875-ft. above sea level, lat. 35° 14' 58", long. 114° 44' 33".
Transmitter: Christmas Tree Mountain, 11-mi. WNW of Davis Dam, Laughlin NV.
Ownership: Patrick Salis.
- *Laughlin—K47EG, Las Tres Campanas Television Inc.** Phone: 702-433-0027.
Technical Facilities: 1000-w TPO, 18.9-kw ERP, 23-ft. above ground, 4849-ft. above sea level, lat. 35° 14' 58", long. 114° 44' 34".
Transmitter: Electronics site, 10-mi. NW of Laughlin.
Ownership: Las Tres Campanas Television Inc.
- Lovelock—K18DP, Pershing County.**
Technical Facilities: 100-w TPO, 3.9-kw ERP, 44-ft. above ground, 4322-ft. above sea level, lat. 40° 07' 05", long. 118° 43' 38".
Transmitter: Tulon Peak, 15-mi. NW of Lovelock.
Ownership: Pershing County.
- Mercury—K54BO, Advanced Mobile Communications.**
Technical Facilities: 3.23-kw ERP, lat. 36° 19' 07", long. 115° 34' 28".
Ownership: Advanced Mobile Communications.
Note: Operating as a translator.
- Mesquite & Gunlock/Veyo, UT—K45AL, MB Broadcasting.** Phone: 801-628-0485. Fax: 801-673-8228.
Technical Facilities: 100-w TPO, 4.775-kw ERP, 20-ft. above ground, 7766-ft. above sea level, lat. 37° 09' 22", long. 113° 52' 10".
Transmitter: Beaver Dam Mountains, W of Santa Clara, UT.
Equipment: Television Technology transmitter; Scala antenna.
Began Operation: November 1, 1982.
Ownership: MB Broadcasting.
Satellite programming: Fox.
Personnel: Brent Miner, General Manager; Randall Adams, Chief Engineer.
Note: Operating as a translator.
- Nevada Test Site—K31CC, Advanced Mobilecom of Nevada Inc.** Phone: 702-873-5000.
Technical Facilities: 100-w TPO, 3.38-kw ERP, 52-ft. above ground, 7569-ft. above sea level, lat. 37° 12' 47", long. 116° 19' 22".
Transmitter: Echo Peak, near Mercury.
Ownership: Communications Engineering Inc.
Note: Operating as a translator.
- Pahrump—K55EW, Communications Engineering Inc.**
Technical Facilities: 100-w TPO, 9.82-kw ERP, 16-ft. above ground, 8501-ft. above sea level, lat. 35° 58' 04", long. 115° 30' 03".
Transmitter: Mount Potosi communications site, approx. 30-mi. ESE of Pahrump.
Ownership: Communications Engineering Inc.
- *Reno—K29CW, Simon Inc.**
Technical Facilities: 300-w TPO, 3.7-kw ERP, 4596-ft. above sea level, lat. 39° 35' 11", long. 119° 42' 03".
Transmitter: 2272 Larkin Rd., Sparks.
Ownership: Simon Inc.
- Reno—K43CT, HMC Communications Inc.** Phone: 702-856-7955.
Technical Facilities: 1000-w TPO, 28.4-kw ERP, 79-ft. above ground, 5538-ft. above sea level, lat. 39° 35' 03", long. 119° 47' 52".
Transmitter: Red Peak, 4.5-mi. N of Reno.
Ownership: HMC Communications Inc.
- Reno—K45AV, Trinity Bcstg. Network Inc.**
Technical Facilities: 1000-w TPO, 37.5-kw ERP, 121-ft. above ground, 5581-ft. above sea level, lat. 39° 35' 03", long. 119° 47' 52".
Transmitter: Existing tower atop Red Peak. Began Operation: November 1, 1985.
Ownership: Trinity Broadcasting Network Inc. Satellite programming: Trinity Bcstg. Network.
- *Reno—K47CO, Kidd Communications.** Studio: 2030 W. First Ave., Sun Valley, NV.
Technical Facilities: 1000-w TPO, 19.4-kw ERP, 85-ft. above ground, 5515-ft. above sea level, lat. 39° 35' 03", long. 119° 47' 52".
Requests modification of CP for change to 29.1-kw ERP, 5544-ft. above sea level. BMTTL-JE0415WW.
Transmitter: 2030 W. First Ave., Sun Valley.
Ownership: Kidd Communications.
- Reno—K63DN, Generic TV.** Phone: 605-335-1136.
Technical Facilities: 100-w TPO, 1.28-kw ERP, 43-ft. above ground, 4465-ft. above sea level, lat. 39° 30' 55", long. 119° 46' 45".
Requests CP for change to 1.13-kw ERP, 98-ft. above ground, 5410-ft. above sea level, lat. 39° 35' 03", long. 119° 47' 51". Transmitter to Red Peak. BPTTL-910503DM.
Transmitter: 1120 Telegraph St., Reno.
Ownership: Generic TV.
- Reno—K66CH, Women's LPTV Network.** Phone: 602-998-5868.
Technical Facilities: 16.8-kw ERP, lat. 39° 15' 44", long. 119° 42' 16".
Ownership: Women's LPTV Network.
- Schurz—K46CC, Walker River Paiute Tribe.** Phone: 702-773-2306. Fax: 702-773-2585.
Technical Facilities: 5-w TPO, lat. 38° 57' 58", long. 118° 53' 21".
Ownership: Walker River Paiute Tribe.
Note: Operating as a translator.
- Tonopah—K17AH, Nye County.** Phone: 702-482-8197.
Studio: Nye County Courthouse, Tonopah, NV 89049.
Technical Facilities: 0.47-kw ERP, lat. 38° 03' 57", long. 117° 13' 33".
Transmitter: Nye County Courthouse.
Satellite earth stations: Andrew; Microdyne receivers.
Ownership: Nye County.
Advertising: Yes. Rates: \$100.00/Month.
- Verdi—K54DA, Channel 5 Public Bcstg. Inc.** Phone: 702-784-4555. Fax: 702-784-1438.
Technical Facilities: 100-w TPO, 0.793-kw ERP, 20-ft. above ground, 7986-ft. above sea level, lat. 39° 34' 38", long. 119° 56' 19".
Transmitter: 0.8-mi. from Peavine Lookout.
Ownership: Channel 5 Public Broadcasting Inc. Personnel: James R. Pagliarini, General Manager; Thoman R. Werner, Chief Engineer.
- Winnemucca—K15AL, Humboldt County Public TV Department.**
Technical Facilities: 100-w TPO, 1.49-kw ERP, 34-ft. above ground, 6809-ft. above sea level, lat. 40° 54' 38", long. 117° 45' 40".
Ownership: Humboldt County.

New Hampshire

Concord—W39AR, Center Bcstg. Corp. of New Hampshire.
Technical Facilities: 100-w TPO, 1.047-kw ERP, 74-ft. above ground, 394-ft. above sea level, lat. 43° 12' 24", long. 71° 32' 41".
Transmitter: 0.15-mi. N of the intersection of Washington St. & Center St.
Ownership: Center Broadcasting Corp. of New Hampshire.

***Hampton Falls—W23AM, Seacoast Bcstg. Co. Inc.**
Technical Facilities: 1000-w TPO, 37.2-kw ERP, 853-ft. above ground, 833-ft. above sea level, lat. 42° 54' 28", long. 70° 51' 06".
Transmitter: eastern end of Brimmer Lane, Hampton Falls.
Ownership: Seacoast Broadcasting Co. Inc.

***Keene—W58BV, Heritage Media Services.**
Technical Facilities: 1000-w TPO, 10.7-kw ERP, 108-ft. above ground, 581-ft. above sea level, lat. 42° 55' 29", long. 72° 16' 42".
Transmitter: Keene State College.
Ownership: Heritage Media Corp.
Note: Operating as a translator.

***Manchester—W29AT, Center Bcstg. Corp. of New Hampshire.**
Technical Facilities: 100-w TPO, 1.05-kw ERP, 89-ft. above ground, 308-ft. above sea level, lat. 42° 55' 36", long. 71° 26' 35".
Transmitter: Manchester Municipal Airport.
Ownership: Center Broadcasting Corp. of New Hampshire.

***Manchester—W47AN, Academy of Applied Sciences.**
Technical Facilities: 1000-w TPO, 39.2-kw ERP, 141-ft. above ground, 1552-ft. above sea level, lat. 43° 11' 10", long. 71° 19' 14".
Transmitter: 2-mi. E of New Rye on Fort Mountain.
Ownership: Academy of Applied Sciences Inc.

Nashua—W13BG, Center Bcstg. Corp. of New Hampshire.
Technical Facilities: 10-w TPO, 0.07-kw ERP, 89-ft. above ground, 164-ft. above sea level, lat. 42° 45' 42", long. 71° 27' 58".
Transmitter: 142 Main St., Nashua.
Ownership: Center Broadcasting Corp. of New Hampshire.

Nashua—W33AK, Center Bcstg. Corp. of New Hampshire.
Technical Facilities: 100-w TPO, 0.95-kw ERP, 89-ft. above ground, 164-ft. above sea level, lat. 42° 45' 42", long. 71° 27' 58".
Transmitter: 100 F Lodge Hall, 142 Main St., Nashua.
Ownership: Center Broadcasting Corp. of New Hampshire.

Low Power TV Stations—New Hampshire

***South Effingham—W308C**, James Rutherford. Phone: 603-522-3211. Fax: 603-522-8970.
 Technical Facilities: 1000-w TPO, 26.73-kw ERP, 50-ft. above ground, 1190-ft. above sea level, lat. 43° 41' 08", long. 71° 02' 24".
 Transmitter: Pocket Mountain, approx. 1.5-mi. W of Province Lake.
 Ownership: James Rutherford.

***Waterville Valley—W53AT**, SkiSat. Phone: 401-272-2558.
 Technical Facilities: 810-w TPO, 10.68-kw ERP, 89-ft. above ground, 3926-ft. above sea level, lat. 43° 57' 32", long. 71° 33' 23".
 Transmitter: Mount Tecumseh, Waterville Valley.
 Ownership: SkiSat.

New Jersey

***Atlantic City—W07CE**, South Jersey Radio Inc. Phone: 609-927-4440. Fax: 609-927-7014.
 Studio: 1601 New Rd., Linwood, NJ 08221.
 Technical Facilities: 10-w TPO, 0.054-kw ERP, 210-ft. above ground, 213-ft. above sea level, lat. 39° 23' 24", long. 74° 30' 45".
 Transmitter: Atlantic City Expressway, Pleasantville.
 Satellite earth stations: 3.8-meter.
 Ownership: South Jersey Radio Inc.
 Personnel: Jane Stark, General Manager; Ron Smith, Station Manager; Dan Merio, Chief Engineer.

***Atlantic City—W34BS**, Asiavision Inc. Technical Facilities: 1000-w TPO, 28.6-kw ERP, 191-ft. above sea level, lat. 39° 21' 02", long. 74° 27' 26".
 Transmitter: 3815 Ventnor Ave.
 Ownership: Asiavision Inc.

Atlantic City—W36BJ, Trinity Bcstg. Network Inc.
 Technical Facilities: 450-w TPO, 19.9-kw ERP, 417-ft. above ground, 426-ft. above sea level, lat. 39° 21' 36", long. 74° 25' 12".
 Transmitter: Taj Mahal Casino Hotel, North Carolina Ave. & Boardwalk, Atlantic City.
 Began Operation: October 19, 1993.
 Ownership: Trinity Broadcasting Network Inc.

Cape May—W05AX, Wildwood Five Television. Phone: 212-465-1378.
 Technical Facilities: 0.05-kw ERP, lat. 38° 59' 33", long. 74° 48' 48".
 Ownership: Wildwood Five Television.

East Orange—W23BA, Craig L. Fox. Technical Facilities: 1000-w TPO, 10.7-kw ERP, 98-ft. above ground, 719-ft. above sea level, lat. 40° 48' 08", long. 74° 14' 48".
 Transmitter: 416 E. Rock Ave.
 Began Operation: October 19, 1993.
 Ownership: Craig L. Fox.

***Hackettstown—W23AZ**, Radio New Jersey. Phones: 908-850-1000; 908-813-0023. Fax: 908-850-0001.
 Studio: 100 Rte. 46, Hackettstown, NJ 07840.
 Technical Facilities: 984-w TPO, 1.2-kw ERP, 130-ft. above ground, 1201-ft. above sea level, lat. 40° 51' 07", long. 74° 52' 36".
 Transmitter: 20 Thomas Dr., Independence Twp.
 Equipment: ITS transmitter.
 Satellite earth stations: Scientific-Atlanta.
 Ownership: Radio New Jersey.
 Planned satellite programming: Channel America; Main Street TV.

Represented (engineering): Communications Technologies Inc.
 Represented (legal): Mullin, Rhyne, Emmons & Topel, P.C.
 Personnel: George Beckenthal, General Manager; L. J. Tighe, Chief Engineer; Norman Worth, General Sales Manager.

Hackettstown—W49BE, New Jersey Public Bcstg. Authority. Phone: 609-777-5000. Fax: 609-633-2921.
 Technical Facilities: 694-w TPO, 10-kw ERP, 138-ft. above ground, 1236-ft. above sea level, lat. 40° 51' 07", long. 74° 52' 36".
 Transmitter: 20 Thomas Dr.
 Equipment: ITS transmitter; Bogner antenna.
 Began Operation: April 1, 1993.
 Ownership: New Jersey Public Broadcasting Authority.
 Note: Operating as a translator.

Hammonton, Berlin, Williamstown & Winslow—W08CC, Engle Bcstg. Phone: 609-561-7083. FAX: 609-561-8288.
 Studio: 104 Bellevue Ave., Hammonton, NJ 08037.
 Technical Facilities: 10-w TPO, 0.494-kw ERP, 735-ft. above ground, 846-ft. above sea level, lat. 39° 43' 41", long. 74° 50' 39".
 Holds CP for change to 165.6-w TPO, 0.715-kw ERP, 722-ft. above ground, 833-ft. above sea level. BMPTVL-930308JH.
 Requests modification of CP to add Shamong to city of license & for change to 100-w TPO, 0.9-kw ERP. BMPTVL-940413FC.
 Transmitter: 0.5-mi. NE of Waterford Works, 0.4-mi. N of Chew Rd., Waterford Works.
 Equipment: Television Technology transmitter; Scala antenna.
 Satellite earth stations: M/A-Com, 4.5-meter; Vineyard, 3-meter.
 Began Operation: September 26, 1988.
 Ownership: Engle Bcstg.
 Planned satellite programming: Main Street TV.
 Advertising: Planned.
 Personnel: Barbara F. Ciric, President; Paul V. Engle, General Manager.

***Morristown—W38BS**, Zenon Reynarowych. Phone: 218-847-7388.
 Technical Facilities: 1000-w TPO, 57.7-kw ERP, 390-ft. above ground, 1393-ft. above sea level, lat. 40° 49' 20", long. 74° 33' 24".
 Requests modification of CP for change to Ch. 23, 36-kw ERP, 508-ft. above sea level, lat. 41° 02' 49", long. 74° 00' 25".
 Transmitter to One Blue Hill Plaza. BMPTTL-JF0415BH.
 Transmitter: E of Arthur Lane, Randolph Twp.
 Ownership: Zenon Reynarowych.

Morristown—W44AW, Zenon Reynarowych.
 Technical Facilities: 966-w TPO, 14.4-kw ERP, 810-ft. above sea level, lat. 40° 47' 08", long. 74° 30' 41".
 Began Operation: April 26, 1994.
 Ownership: Zenon Reynarowych.

New Brunswick—W36AS, Deepak Viswanath. Phone: 908-246-3636. Fax: 908-246-8380.
 Studio: Box 7078, North Brunswick, NJ 08902-7078.
 Technical Facilities: 1000-w TPO, 20.8-kw ERP, 249-ft. above ground, 368-ft. above sea level, lat. 40° 28' 33", long. 74° 29' 34".
 Holds CP for change to 800-w TPO, 25.3-kw ERP. BPTTL-930402VZ.
 Requests modification of CP for change to 1000-w TPO, 37-kw ERP, 548-ft. above sea level. BMPTTL-JE0415VE.
 Transmitter: Veronica Ave., near New Brunswick.
 Equipment: Bext transmitter; Bogner antenna.

Satellite earth stations: Paraclype, 3.8-meter.
 Began Operation: June 1, 1991.
 Ownership: Deepak Viswanath.
 Satellite programming: Main Street TV.
 Personnel: Deepak Viswanath, General Manager; Mahesh Hegde, Sales Manager; P. Banad, Chief Engineer.

***New Brunswick—W38BR**, Whitehead Communications.
 Technical Facilities: 1000-w TPO, 10.9-kw ERP, 846-ft. above sea level, lat. 40° 37' 17", long. 74° 30' 15".
 Transmitter: 7 Geiger Lane, Warren.
 Ownership: Whitehead Communications Inc.

Sparta—W17BE, Oleg Matias.
 Technical Facilities: 1000-w TPO, 6.01-kw ERP, 262-ft. above ground, 1591-ft. above sea level, lat. 41° 00' 36", long. 74° 35' 39".
 Requests modification of CP to change city of license to Vernon & to 242.4-w TPO, 5-kw ERP, 75-ft. above ground, 1404-ft. above sea level, lat. 41° 08' 37", long. 74° 32' 21".
 Transmitter to Lake Wildwood Rd., Hardyston Twp. BMPTTL-920211AT.
 Transmitter: 0.6-mi. S of Main St., Sparta.
 Ownership: Oleg Matias.

Trenton—W25AW, Zantech Inc. Phone: 609-586-5088. Fax: 609-586-8221.
 Studio: 2600 E. State St., Trenton, NJ 08619.
 Technical Facilities: 751-w TPO, 7-kw ERP, 187-ft. above ground, 240-ft. above sea level, lat. 40° 14' 48", long. 74° 42' 53".
 Transmitter: 2600 E. State St.
 Equipment: Acrodyne transmitter; Scala antenna.
 Began Operation: April 1, 1993.
 Ownership: Zantech Inc.
 Satellite programming: All News Channel.
 Personnel: Greg Zaroni, General Manager; Louis A. Zaroni, Sales Manager; Mark Nester, Local Sales Manager; Mary Bradley, Local Sales Manager.

New Mexico

Alamogordo—K29BD, Prime Time Christian Bcstg. Inc. Phone: 505-622-5778.
 Technical Facilities: 100-w TPO, 1.86-kw ERP, 23-ft. above ground, 7783-ft. above sea level, lat. 32° 49' 47", long. 105° 53' 12".
 Transmitter: Long Ridge electronic site, Lincoln National Forest, near Alamogordo.
 Began Operation: May 1, 1988.
 Ownership: Prime Time Christian Broadcasting Inc.
 Satellite programming: Trinity Bcstg. Network.
 Note: Operating as a translator.

Alamogordo—K53BM, Corinne Galt Acosta. Phone: 915-584-8304.
 Technical Facilities: 100-w TPO, 4.95-kw ERP, 50-ft. above ground, 9255-ft. above sea level, lat. 32° 49' 45", long. 105° 52' 14".
 Transmitter: Long Ridge of Mule Peak, Alamogordo.
 Ownership: Corinne Galt Acosta.
 Represented (legal): Stuart B. Mitchell.
 Note: Operating as a translator.

Alamogordo—K63CD, Vision Bcstg. Network. Phone: 505-437-6363. Fax: 505-437-5353.
 Studio: 1017 New York Ave., Alamogordo, NM 88310.
 Technical Facilities: 100-w TPO, 4.95-kw ERP, 100-ft. above ground, 9305-ft. above sea level, lat. 32° 49' 45", long. 105° 52' 14".
 Requests CP for change to add La Luz, Holloman & Boles Acres to city of license & to

300-w TPO, 15.1-kw ERP, 102-ft. above ground, 7851-ft. above sea level, lat. 32° 49' 45", long. 105° 52' 14". BPTTL-910503YB.
 Transmitter: Longridge Sacramento Mountains, south central NM.
 Equipment: TTC transmitter; Andrew & Scala antennas.

Satellite earth stations: Uniden, 3-meter; Microdyne, 3-meter.
 Began Operation: July 3, 1982.
 Ownership: Vision Bcstg. Network.
 Satellite programming: FamilyNet.
 Planned satellite programming: Main Street TV.
 Advertising: Yes.
 Represented (engineering): Warren Electronics.
 Represented (legal): Stu Mitchell & Assoc.
 Personnel: William J. Dechsner, Jr., General Manager; B. Dianne James, Sales Manager; Pete Warren, Chief Engineer.

Albuquerque—K17DD, Max A. Trevino.
 Technical Facilities: 1000-w TPO, 20.21-kw ERP, 194-ft. above ground, 5846-ft. above sea level, lat. 35° 04' 00", long. 106° 46' 56".
 Transmitter: 0.18-mi. N of Old Rte. 66.
 Began Operation: August 16, 1994.
 Ownership: Max A. Trevino.

***Albuquerque—K27CX**, Echonet Corp.
 Technical Facilities: 576-w TPO, 10-kw ERP, 98-ft. above ground, 5807-ft. above sea level, lat. 34° 04' 00", long. 106° 46' 56".
 Transmitter: 7.1-mi. W of Albuquerque.
 Ownership: Echonet Corp.

***Albuquerque—K30EL**, Freeman Cosmo Harris. Phone: 303-839-5800.
 Technical Facilities: 1000-w TPO, 92.05-kw ERP, 140-ft. above ground, 5885-ft. above sea level, lat. 35° 03' 48", long. 106° 48' 18".
 Transmitter: 14001 Central Ave.
 Ownership: Freeman C. Harris.

***Albuquerque—K36DA**, Kenneth O. Cox.
 Technical Facilities: 1000-w TPO, 58.6-kw ERP, 6230-ft. above sea level, lat. 35° 03' 15", long. 106° 51' 31".
 Transmitter: W of Albuquerque, Armijo.
 Ownership: Kenneth O. Cox.

***Albuquerque—K45DL**, Joseph W. Shaffer.
 Technical Facilities: 1000-w TPO, 66.77-kw ERP, 6230-ft. above sea level, lat. 35° 03' 15", long. 106° 51' 31".
 Requests modification of CP for change to 27-kw ERP, 5807-ft. above sea level, lat. 35° 04' 06", long. 106° 46' 46".
 Transmitter to Approx. 10-mi. W of Albuquerque. BMPTTL-JF0415DE.
 Transmitter: W of Albuquerque.
 Ownership: Joseph W. Shaffer.

Albuquerque—K48AM, KLUZ License Partnership, G. P. Phone: 212-455-5200.
 Studio: 2725-F Broadbent Pkwy., Albuquerque, NM.
 Technical Facilities: 1000-w TPO, 33.1-kw ERP, 66-ft. above ground, 10705-ft. above sea level, lat. 35° 12' 41", long. 106° 26' 56".
 Transmitter: Sandia Crest, 15-mi. NE of Albuquerque.
 Satellite earth stations: Scientific-Atlanta.
 Ownership: Perenchio TV Inc.
 Satellite programming: Univision.
 Represented (sales): Univision.
 Represented (engineering): Jules Cohen & Assoc., P.C.
 Represented (legal): Wiley, Rein & Fielding.
 Note: Operating as a translator.

***Albuquerque—K56FB**, Ray Moran.
 Technical Facilities: 1000-w TPO, 30.3-kw ERP, 10721-ft. above sea level, lat. 35° 12' 51", long. 106° 27' 02".
 Transmitter: Sandia Crest Electronic Site, Lots 6 & 7.
 Ownership: Ray Moran.

Albuquerque—K59DB, Continental Bcstg. Corp. of New Mexico Inc. Phone: 213-856-5163.

Studio: 6320 Zuni SE, Albuquerque, NM 87108.

Technical Facilities: 1000-w TPO, 0.47-kw ERP, 39-ft. above ground, 10659-ft. above sea level, lat. 35° 12' 51", long. 106° 27' 01".

Transmitter: Sandia Crest Antenna Farm, NE of Albuquerque.

Equipment: Television Technology transmitter, Thomson LGT antenna.

Satellite earth stations: Hero, 4.5-meter.

Began Operation: January 16, 1989.

Ownership: Continental Bcstg. Corp. of New Mexico Inc.

Advertising: Yes.

Personnel: Loretta Salazar, General Manager; Bill Pace, Chief Engineer.

Albuquerque—K61EQ, Son Bcstg. Inc.
 Technical Facilities: 100-w TPO, 1.86-kw ERP, 36-ft. above ground, 10659-ft. above sea level, lat. 35° 12' 51", long. 106° 27' 01".
 Transmitter: Sandia Crest electronics site, Albuquerque.
 Ownership: Son Broadcasting Inc.

***Albuquerque—K69FU**, Frederick W. Finn.
 Technical Facilities: 1000-w TPO, 5.52-kw ERP, 89-ft. above ground, 5797-ft. above sea level, lat. 35° 04' 00", long. 106° 46' 56".
 Transmitter: 0.28-mi. off I-40 & 66 overpass, Albuquerque.
 Ownership: Frederick W. Finn.

Carlsbad—K31BX, KGSW-TV.
 Technical Facilities: 1000-w TPO, 8.97-kw ERP, 200-ft. above ground, 3337-ft. above sea level, lat. 32° 27' 02", long. 104° 12' 47".
 Transmitter: 2.2-mi. NE of Carlsbad.
 Ownership: Providence Journal Broadcasting Corp.
 Note: Operating as a translator.

Carlsbad—K63CK, Prime Time Christian Bcstg. Inc.
 Technical Facilities: 1000-w TPO, 19.9-kw ERP, 458-ft. above ground, 3478-ft. above sea level, lat. 32° 26' 30", long. 104° 10' 30".
 Transmitter: 3-mi. E of Hwy. 62.
 Equipment: TTC transmitter, Bogner antenna.
 Began Operation: September 13, 1986.
 Ownership: Prime Time Christian Broadcasting Inc.
 Satellite programming: Trinity Bcstg. Network.
 Note: Operating as a translator.

Clovis—K43BU, Marsh Media Inc.
 Technical Facilities: 1000-w TPO, 7.9-kw ERP, 400-ft. above ground, 4711-ft. above sea level, lat. 34° 26' 25", long. 103° 12' 37".
 Transmitter: Approx. 2-mi. N of Clovis.
 Ownership: Marsh Media Inc.

Clovis—K45BF, Cannan Communications Inc.
 Technical Facilities: 1000-w TPO, 12.9-kw ERP, lat. 34° 26' 25", long. 103° 12' 37".
 Transmitter: 7-mi. N of Clovis.

Ownership: Cannan Communications Inc.
 Note: Operating as a translator.

***Clovis—K68ED**, American LPTV Network Inc.
 Technical Facilities: 1000-w TPO, 2.6-kw ERP, 230-ft. above ground, 4803-ft. above sea level, lat. 34° 21' 48", long. 103° 13' 05".
 Transmitter: Swift Plant Rd.
 Ownership: American Lo-Power TV Network Inc.

Crownpoint—K38AU, Navajo Community College.
 Technical Facilities: 0.56-kw ERP, lat. 35° 54' 29", long. 108° 46' 21".
 Transmitter: Deza Bluff, NM.
 Began Operation: October 1, 1988.
 Ownership: Navajo Community College.
 Personnel: Dr. Curtis Sweet, Director.

Deming—K51DS, KOAT Television Inc.
 Technical Facilities: 100-w TPO, 2.6-kw ERP, 39-ft. above ground, 5564-ft. above sea level, lat. 32° 12' 00", long. 107° 36' 35".
 Transmitter: Little Florida Mountain, 10-mi. SE of Deming.
 Ownership: Puffitzer Publishing Co.
 Personnel: Wayne Godsey, General Manager; Jeffrey Sales, General Sales Manager; Charles Amy, Chief Engineer.

Eagle Nest—K35BZ, Eagle Nest TV Assn.
 Technical Facilities: 2.88-kw ERP, lat. 36° 38' 28", long. 105° 13' 48".
 Ownership: Eagle Nest TV Assn.

***Farmington—K23CY**, John W. Lee.
 Technical Facilities: 1000-w TPO, 45.2-kw ERP, 5961-ft. above sea level, lat. 36° 41' 45", long. 108° 13' 23".
 Transmitter: Hwy. 371, 3-mi. S of Farmington.
 Ownership: John W. Lee.

Farmington—K43AI, Regents of U. of NM & Albuquerque Board of Education. Phone: 505-277-2121. Fax: 505-277-6904.
 Technical Facilities: 100-w TPO, 1.1-kw ERP, 157-ft. above ground, 5943-ft. above sea level, lat. 36° 41' 48", long. 108° 10' 39".
 Transmitter: 3.23-mi. SE of Farmington on Farmington Bluffs.
 Equipment: Television Technology transmitter, Scala antenna.
 Began Operation: March 1, 1986.
 Ownership: Regents of the University of New Mexico; Board of Education of the City of Albuquerque.
 Personnel: See KNME-TV, Albuquerque.
 Note: Operating as a translator.

Farmington—K47DR, Christian Bcstg. Communications.
 Technical Facilities: 100-w TPO, 0.338-kw ERP, 102-ft. above ground, 5889-ft. above sea level, lat. 36° 41' 50", long. 108° 10' 42".
 Holds CP for change to 31.3-kw ERP, 5962-ft. above sea level. BPTTL-930331DH.
 Transmitter: 10-mi. SE of Farmington.
 Ownership: Christian Broadcasting Communications.

Farmington—K50BN, Coronado Communications Co.
 Technical Facilities: 0.4-kw ERP, lat. 36° 41' 45", long. 108° 13' 23".
 Ownership: Coronado Communications Co.

***Hobbs—K47CF**, Ramar Communications Inc.
 Technical Facilities: 1000-w TPO, 8.9-kw ERP, 200-ft. above ground, 3847-ft. above sea level, lat. 32° 43' 28", long. 103° 09' 03".
 Transmitter: 1.5-mi. NW of Hobbs.
 Ownership: Ramar Communications Inc.
 Note: Operating as a translator.

***Hobbs—K68EE**, American Lo-Power TV Network Inc.
 Technical Facilities: 1000-w TPO, 2.57-kw ERP, 200-ft. above ground, 3848-ft. above sea level, lat. 32° 43' 28", long. 103° 09' 03".
 Transmitter: 1.5-mi. NW of Hobbs.
 Ownership: American Lo-Power TV Network Inc.

***Las Cruces—K46DH**, Lee Enterprises Inc. Phone: 319-383-2100. Fax: 319-323-9608.
 Studio: 500 S. Main St. No. 150, Las Cruces, NM 88001.
 Technical Facilities: 250-w TPO, 7-kw ERP, 113-ft. above ground, 4068-ft. above sea level, lat. 32° 18' 19", long. 106° 46' 41".
 Requests modification of CP for change to 1000-w TPO, 6.2-kw ERP, 4980-ft. above sea level, lat. 32° 17' 34", long. 106° 41' 46".
 Transmitter to Tortugas Mountain, 0.62-mi. E of Las Cruces. BMTTL-JF0415BI.
 Transmitter: 500 S. Main St.
 Equipment: TTC transmitter; Dielectric antenna.
 Satellite earth stations: Antenna Technology, 5.0-meter; Agile Omni & Microdyne receivers.

Ownership: Lee Enterprises Inc.
 Personnel: Ray Depa, General Manager; Lawrence Montenegro, Chief Engineer; Frank Montoya, Sales Manager.
 Note: Operating as a translator.

Ruidoso—K35AN, Todd, Branton, Wootton & Fugit.
 Technical Facilities: 1.13-kw ERP, lat. 33° 24' 14", long. 105° 46' 53".
 Ownership: Todd, Branton, Wootton & Fugit.

***Santa Fe—K21DB**, Park Place Bcstg. Co.
 Technical Facilities: 1000-w TPO, 12.8-kw ERP, 194-ft. above ground, 6939-ft. above sea level, lat. 35° 40' 41", long. 105° 59' 26".
 Transmitter: 3-mi. W of Santa Fe.
 Ownership: Leo Kesselman.

Santa Fe—K52BS, Telemundo of Santa Fe Inc. Phone: 303-526-1039.
 Studio: Eldorado Hotel, Santa Fe, NM.
 Technical Facilities: 1000-w TPO, 9.11-kw ERP, 210-ft. above ground, 7221-ft. above sea level, lat. 35° 41' 16", long. 105° 56' 04".
 Requests CP for change to 11.9-kw ERP, 7152-ft. above sea level, lat. 35° 42' 05", long. 105° 57' 58".
 Transmitter to Buckman Rd. & Arroyo de Las Trampas, 0.62-mi. N of Santa Fe. BPTTL-JE0415ZJ.
 Transmitter: 204-210 E. Marcy St.
 Ownership: Telemundo Group Inc., Debtor-in-Possession.

Satellite programming: KUBD (I), Denver.
 Advertising: Planned.
 Represented (engineering): Richard Vega.
 Represented (legal): Cole, Raywid & Braverman.
 Note: Operating as a translator.

Shiprock—K48AW, Navajo Nation. Phone: 602-787-6132.

Technical Facilities: 100-w TPO, 0.578-kw ERP, 56-ft. above ground, 5059-ft. above sea level, lat. 36° 48' 16", long. 108° 41' 41".

Transmitter: 1.5-mi. NNW of Shiprock at Shiprock Campus of Navajo Community College.

Ownership: Navajo Nation.

Planned satellite programming: Learning Channel.

Personnel: Dr. Curtis Sweet, Director.

Socorro—K28CE, Son Bcstg. Inc.
 Technical Facilities: 7250-w TPO, 1.9-kw ERP, 40-ft. above ground, 7270-ft. above sea level, lat. 34° 04' 18", long. 106° 57' 44".
 Transmitter: Socorro Peak, 3-mi. W of Socorro.
 Ownership: Son Broadcasting Inc.

New York

Amityville & Mineola—W66CE, Amity Bcstg. Co.

Technical Facilities: 1000-w TPO, 21.1-kw ERP, 253-ft. above ground, 354-ft. above sea level, lat. 40° 44' 45", long. 73° 37' 29".
 Holds CP for change to 25-kw ERP, 200-ft. above sea level, lat. 40° 42' 48", long. 73° 47' 20".
 Transmitter to 172-90 Highland Ave., Jamaica. BPTTL-931026JH.

Requests modification of CP for change to 3.7-kw ERP, lat. 40° 40' 30", long. 73° 54' 50". BMTTL-940412CY.

Transmitter: 2nd & Senate Sts.

Ownership: Michael A. Bogner.

Auburn—W48AO, Sonny Persad.
 Technical Facilities: 100-w TPO, 1.15-kw ERP, 230-ft. above ground, 938-ft. above sea level, lat. 42° 55' 43", long. 76° 33' 39".
 Transmitter: 85 Osborne St., Auburn.
 Ownership: Sonny Persad.

Auburn—W54AK, Sonny Persad.
 Technical Facilities: 1000-w TPO, 18.1-kw ERP, 180-ft. above ground, 889-ft. above sea level, lat. 42° 55' 43", long. 76° 33' 39".
 Transmitter: 85 Osborne St., Auburn.
 Ownership: Sonny Persad.

***Binghamton—W08DL**, David A. Grant. Phone: 716-567-8873.
 Technical Facilities: 10-w TPO, 0.109-kw ERP, 410-ft. above ground, 2034-ft. above sea level, lat. 42° 03' 22", long. 75° 56' 39".
 Transmitter: 2.5-mi. S of Binghamton.
 Ownership: David A. Grant.

Binghamton—W14AH, Trinity Bcstg. Network Inc. Phone: 714-832-2950.
 Technical Facilities: 1000-w TPO, 7.8-kw ERP, 564-ft. above ground, 2257-ft. above sea level, lat. 42° 03' 22", long. 75° 56' 39".
 Transmitter: Ingraham Hill, 0.3-mi. W of Folland & Hawleytown Rds., near Binghamton.
 Began Operation: May 4, 1989.
 Ownership: Trinity Broadcasting Network Inc.
 Satellite programming: Trinity Bcstg. Network.
 Note: Licensed as a translator.

***Brentwood—W44BC**, Jose Luis Rodriguez.
 Technical Facilities: 800-w TPO, 9.24-kw ERP, 276-ft. above ground, 299-ft. above sea level, lat. 40° 45' 04", long. 73° 12' 52".
 Transmitter: 180 Freeman Ave., Islip Terrace.
 Ownership: Jose Luis Rodriguez.

Low Power TV Stations—New York

Brownsville—W54AY, Island Broadcasting Co. Phone: 516-598-0466. Studio: 110 E. 23 St., New York, NY 10010. Technical Facilities: 100-w TPO, 3-kw ERP, 279-ft. above ground, 387-ft. above sea level, lat. 40° 40' 30", long. 73° 54' 50". Transmitter: 249 Hopkinson Ave. Equipment: ITS transmitter; Bogner antenna. Began Operation: April 1, 1989. Ownership: Island Broadcasting Co. Advertising: No. Represented (legal): Rosenman & Colin. Note: Operating as a translator.

***Buffalo**—W15BH, Craig L. Fox. Technical Facilities: 1000-w TPO, 12.83-kw ERP, 1152-ft. above sea level, lat. 42° 52' 47", long. 78° 52' 36". Transmitter: Marine Midland Center, Main St. Ownership: Craig L. Fox.

***Buffalo**—W45AV, Eddie L. Whitehead. Technical Facilities: 1000-w TPO, 29-kw ERP, 427-ft. above ground, 1037-ft. above sea level, lat. 42° 53' 10", long. 78° 52' 25". Transmitter: Rand Building, Buffalo. Ownership: Eddie L. Whitehead.

Buffalo—W58AV, Citizens Television Systems Inc. Phones: 716-884-9228; 716-884-9229.

Studio: 18 Agassiz Circle, Buffalo, NY 14214. Technical Facilities: 1000-w TPO, 15.1-kw ERP, 576-ft. above ground, 1167-ft. above sea level, lat. 42° 52' 47", long. 78° 52' 36". Holds CP for change to 2000-w TPO, 14.9-kw ERP. BPTTL-940407JD.

Transmitter: Marine Midland Center. Equipment: Television Technology transmitter; Bogner antenna. Satellite earth stations: Superior, Scientific-Atlanta receivers.

Began Operation: September 15, 1988. Ownership: Citizens Television Systems Inc. (Buffalo).

Satellite programming: Learning Channel; Main Street TV.

Advertising: Yes. Rates: \$50.00/30 Sec. Represented (legal): Samuel Simon. Personnel: Deborah Ann Heisler, General Manager; Bruce G. Alessse, Sales Manager.

***Buffalo**—W61CA, Craig L. Fox. Technical Facilities: 100-w TPO, 2.48-kw ERP, 1148-ft. above sea level, lat. 42° 52' 47", long. 78° 52' 36". Requests modification of CP for change to 2.32-kw ERP. BPTTL-930401TX. Transmitter: Marine Midland Center, Main St., Buffalo. Ownership: Craig L. Fox.

Buffalo—W69CS, Craig L. Fox. Technical Facilities: 100-w TPO, 0.82-kw ERP, 1148-ft. above sea level, lat. 42° 52' 47", long. 78° 52' 36".

Requests modification of CP for change to Ch. 36, 1000-w TPO, 12-kw ERP. BPTTL-JF0415CQ.

Transmitter: Marine Midland Center. Began Operation: March 10, 1994. Ownership: Craig L. Fox.

***Canton & Potsdam**—W34AR, David James Alteri. Technical Facilities: 1000-w TPO, 36.5-kw ERP, 164-ft. above ground, 584-ft. above sea level, lat. 44° 35' 46", long. 74° 46' 19". Transmitter: White Hill Rd. Ownership: David J. Alteri.

Cazenovia—W07CA, Craig L. Fox. Technical Facilities: 10-w TPO, 0.1-kw ERP, 62-ft. above ground, 1394-ft. above sea level, lat. 42° 57' 18", long. 75° 53' 40". Transmitter: Syracuse Rd., Rte. 92, Cazenovia. Ownership: Craig L. Fox.

Deer Park—W51BV, Xenia Renatta Izzo. Phone: 310-436-4482. Fax: 310-436-7723.

Technical Facilities: 1000-w TPO, 58.3-kw ERP, 98-ft. above ground, 161-ft. above sea level, lat. 40° 45' 36", long. 73° 19' 03".

Transmitter: 651 Grand Blvd. Equipment: Emcee transmitter; Bogner antenna.

Satellite earth stations: Comtech, 5-meter; M/A-Com receivers.

Began Operation: January 19, 1993. Ownership: Julio F. Izzo.; Xenia R. Izzo.

Satellite programming: Channel America; International TV Network.

Represented (legal): Arent Fox Kintner Plotkin & Kahn.

Personnel: Julio Izzo, General Manager & Chief Engineer; Richard Cox, Sales Manager.

East Hampton—W14AG, Global Village Video Resource Center. Phone: 212-431-7261.

Technical Facilities: 81.65-w TPO, 0.964-kw ERP, 104-ft. above ground, 217-ft. above sea level, lat. 40° 59' 30", long. 72° 10' 35".

Began Operation: May 1, 1987. Ownership: Global Village Video Resource Center.

Advertising: Planned.

***Elmira**—W26BF, David A. Grant. Technical Facilities: 1000-w TPO, 25.1-kw ERP, 1939-ft. above sea level, lat. 42° 09' 43", long. 77° 02' 15".

Transmitter: Van Ethen Rd., near Coming. Ownership: David A. Grant.

Glens Falls—W08CJ, Adams Rocco Rich Inc. Phone: 518-798-8411.

Studio: Mark Plaza, Quaker Rd., Glen Falls, NY 12801.

Technical Facilities: 10-w TPO, 0.019-kw ERP, 161-ft. above ground, 489-ft. above sea level, lat. 43° 18' 29", long. 73° 38' 32".

Transmitter: Jay St., Glens Falls. Equipment: Television Technology transmitter; Scala antenna.

Satellite earth stations: Paraclype, 3.6-meter; Chapparral, 3.2-meter; Sony receivers.

Began Operation: December 18, 1987. Ownership: Adams Rocco Rich Inc.

Satellite programming: Channel America.

Personnel: James E. Grich, President & General Manager; Janice Hazewski, Sales Director; Michael Timko, Production Supervisor; James E. Grich, Chief Engineer; Laura DeShane, Traffic.

Glens Falls—W14AZ, Trinity Bcstg. Network Inc. Phone: 714-832-2950.

Technical Facilities: 1000-w TPO, 10.7-kw ERP, 223-ft. above ground, 1526-ft. above sea level, lat. 43° 18' 17", long. 73° 45' 07".

Transmitter: 1.2-mi. ENE of Glens Falls & Smith Mountain Rds., near Lake Luzerne. Began Operation: May 10, 1991.

Ownership: Trinity Broadcasting Network Inc. Satellite programming: Trinity Bcstg. Network.

***Glens Falls**—W26AJ, Grich Bcstg. Corp., Debtor-In-Possession. Phone: 518-798-8000. Fax: 518-798-0735. Studio: 105 Queensbury Ave., Queensbury, NY 12804.

Technical Facilities: 1000-w TPO, 10.32-kw ERP, 87-ft. above ground, 1507-ft. above sea level, lat. 43° 17' 22", long. 73° 44' 35".

Transmitter: 4.3-mi. SW of Glens Falls. Ownership: Grich Bcstg. Corp., Debtor-in-Possession.

Personnel: James E. Grich, General Manager.

Gloversville—W49BA, Michael A. Sleezer.

Technical Facilities: 100-w TPO, 8.9-kw ERP, 56-ft. above ground, 876-ft. above sea level, lat. 43° 02' 51", long. 74° 20' 52".

Holds CP for change to 7.42-kw ERP, 195-ft. above ground, 1130-ft. above sea level, lat. 43° 02' 35", long. 74° 20' 19". Transmitter to Eagle St. & Kingsboro Ave. BPTTL-930402ZL.

Transmitter: 97-101 S. Main St., Gloversville. Ownership: Michael A. Sleezer.

Hamburg—W39BC, Southtown's Christian Center Inc. Phone: 716-627-4038. Fax: 716-627-7999.

Studio: 2095 Lakeview Rd., Lakeview, NY 14085.

Technical Facilities: 1000-w TPO, 16.9-kw ERP, 315-ft. above ground, 912-ft. above sea level, lat. 42° 49' 50", long. 78° 47' 54".

Transmitter: Dorrance St. & Onondago Ave., West Seneca.

Equipment: ITS transmitter; Alan Dick & Co. antenna.

Satellite earth stations: Drake; Drake receivers.

Began Operation: July 1, 1992. Ownership: Southtown's Christian Center Inc.

Satellite programming: FamilyNet; Home Satellite Network.

Advertising: Yes.

Represented (engineering): David Grant.

Represented (legal): May & Dunne, Chartered. Personnel: Tom Smardz, General Manager; Elsie Delair, Sales Manager; Dave Grant, Chief Engineer.

***Ithaca**—W16AX, David A. Grant. Phone: 716-567-8873.

Technical Facilities: 250-w TPO, 13.3-kw ERP, 288-ft. above ground, 1516-ft. above sea level, lat. 42° 25' 00", long. 76° 34' 43".

Transmitter: Bostwick Rd. near intersection of Collegrove Rd., Enfield.

Ownership: David A. Grant.

***Ithaca**—W44BG, Trinity Christian Center. Phone: 714-832-2950.

Technical Facilities: 700-w TPO, 5.5-kw ERP, 1512-ft. above sea level, lat. 41° 32' 42", long. 76° 42' 39".

Transmitter: 0.62-mi. W of Extension Rd. on Townline Rd.

Ownership: Trinity Broadcasting Network Inc.

Jamestown—W52BT, Trinity Bcstg. Network Inc. Phone: 714-832-2950.

Technical Facilities: 10-w TPO, 0.026-kw ERP, 77-ft. above ground, 1774-ft. above sea level, lat. 42° 07' 55", long. 79° 13' 09".

Holds CP for change to 1000-w TPO, 24.7-kw ERP, 1811-ft. above sea level, lat. 42° 07' 53", long. 79° 13' 13". Transmitter to WHUG (FM) tower, near Jamestown. BPTTL-930402D2.

Transmitter: 3-mi. NE of Jamestown.

Equipment: Television Technology transmitter; Andrew antenna.

Satellite earth stations: Scientific-Atlanta.

Began Operation: July 27, 1989. Ownership: Trinity Broadcasting Network Inc.

Satellite programming: Trinity Bcstg. Network.

Liberty—W30AZ, John Mester. Phones: 718-282-9090; 914-583-4521. Fax: 718-469-0881.

Studio: Box 761, Kauneonga Lake, NY 12749.

Technical Facilities: 100-w TPO, 0.825-kw ERP, 243-ft. above ground, 1791-ft. above sea level, lat. 41° 45' 09", long. 74° 43' 01".

Transmitter: E. Monguap Rd., Liberty.

Equipment: TTC transmitter; Scala antenna.

Began Operation: October 1, 1991. Ownership: Mesters TV.

Represented (engineering): Frank Yee P. E. Represented (legal): Hogan & Hartson.

Note: Operating as a translator.

Little Falls—W29BI, Kevin O'Kane. Technical Facilities: 100-w TPO, 1.3-kw ERP, 131-ft. above ground, 1460-ft. above sea level, lat. 42° 59' 02", long. 74° 53' 46".

Holds CP for change to 1000-w TPO, 9.87-kw ERP. BPTTL-920214EC.

Transmitter: Oregon Rd., Little Falls.

Ownership: Kevin O'Kane.

Long Island City—W38AM, Island Broadcasting Co. Phone: 516-598-0466.

Studio: 110 E. 23 St., New York, NY 10010.

Technical Facilities: 1000-w TPO, 100-kw ERP, 373-ft. above ground, 400-ft. above sea level, lat. 40° 47' 02", long. 73° 56' 54".

Requests CP for change to 12-kw ERP, 1416-ft. above sea level, lat. 40° 42' 40", long. 74° 00' 50".

Requests modification of CP for change to 64-kw ERP. BPTTL-940412CZ.

Transmitter: 225 E. 95th St., New York, N.Y.

Equipment: Emcee transmitter; Bogner antenna.

Began Operation: December 15, 1990. Ownership: Island Broadcasting Co.

Advertising: No. Represented (legal): Rosenman & Colin.

Note: Operating as a translator.

***Manhattan**—W17BM, Trimtab Productions Inc.

Technical Facilities: 100-w TPO, 1.9-kw ERP, 620-ft. above ground, 1201-ft. above sea level, lat. 40° 44' 54", long. 73° 59' 10".

Transmitter: Empire State Bldg.

Ownership: Trimtab Productions Inc.

***Massena**—W14BU, David Welch. Phone: 309-655-5418.

Technical Facilities: 100-w TPO, 0.84-kw ERP, 380-ft. above ground, 594-ft. above sea level, lat. 44° 54' 14", long. 74° 53' 01".

Transmitter: Rte. 420, 0.7-mi. S of Massena.

Ownership: David Welch.

***Massena**—W25BX, Nellie Gajeski. Phone: 718-278-5385.

Technical Facilities: 100-w TPO, 0.84-kw ERP, 380-ft. above ground, 594-ft. above sea level, lat. 44° 54' 14", long. 74° 53' 01".

Transmitter: Rte. 420, 1-mi. S of Massena.

Ownership: Nellie Gajeski.

Massena—W28BC, Desert Communications V Inc. Phone: 602-207-4900.

Technical Facilities: 1000-w TPO, 10.9-kw ERP, 358-ft. above ground, 564-ft. above sea level, lat. 44° 54' 14", long. 74° 53' 10".

Requests modification of CP for change to 100-w TPO, 0.95-kw ERP, 505-ft. above sea level. BPTTL-931121LI.

Transmitter: Winthrop Rd.

Began Operation: June 21, 1994. Ownership: Desert Communications V Inc.

- *Massena—W36BN**, Nellie Gajeski. Phone: 718-278-5385.
 Technical Facilities: 100-w TPO, 0.84-kw ERP, 380-ft. above ground, 594-ft. above sea level, lat. 44° 54' 14", long. 74° 53' 01".
 Transmitter: Rte. 420, 1-mi. S of Massena.
 Ownership: Nellie Gajeski.
- *Massena—W52BZ**, Paul & Marge Klee. Phone: 606-294-3454.
 Technical Facilities: 100-w TPO, 0.83-kw ERP, 380-ft. above ground, 594-ft. above sea level, lat. 44° 54' 14", long. 74° 53' 01".
 Transmitter: Rte. 420, 1-mi. S of Massena.
 Ownership: Paul & Marge Klee.
- *Massena—W54BX**, Paul & Marge Klee. Phone: 606-294-3454.
 Technical Facilities: 100-w TPO, 0.84-kw ERP, 380-ft. above ground, 594-ft. above sea level, lat. 44° 54' 14", long. 74° 53' 01".
 Transmitter: Rte. 420, 5.2-mi. S of Massena.
 Ownership: Paul Vincent Klee Trust.
- *Massena—W59CN**, James Oxner. Phone: 803-844-2252.
 Technical Facilities: 100-w TPO, 0.84-kw ERP, 380-ft. above ground, 593-ft. above sea level, lat. 44° 54' 14", long. 74° 53' 01".
 Transmitter: Rte. 420, 5.2-mi. S of Massena.
 Ownership: James Oxner.
- *Massena—W63CD**, Paul & Marge Klee. Phone: 606-294-3454.
 Technical Facilities: 100-w TPO, 0.84-kw ERP, 380-ft. above ground, 594-ft. above sea level, lat. 44° 54' 14", long. 74° 53' 01".
 Transmitter: Rte. 420, 5.2-mi. S of Massena.
 Ownership: Paul Vincent Klee Trust.
- *Massena—W65CR**, Robert G. Juillerat. Phone: 513-732-7667.
 Technical Facilities: 100-w TPO, 0.84-kw ERP, 380-ft. above ground, 594-ft. above sea level, lat. 44° 54' 14", long. 74° 53' 01".
 Transmitter: Rte. 420, 1-mi. S of Massena.
 Ownership: Robert G. Juillerat.
- Mineola—W57BC**, WLJG-TV Inc. Phone: 516-364-1500.
 Technical Facilities: 1000-w TPO, 30-kw ERP, 259-ft. above ground, 322-ft. above sea level, lat. 40° 44' 59", long. 73° 34' 56".
 Transmitter: Maria Regina High School, 1333 Admiral Lane, Uniondale.
 Ownership: Trexar Corp.
 Note: Operating as a translator.
- Nedrow—W51BA**, AGK Communications Assn. Phone: 315-468-0908.
 Technical Facilities: 1000-w TPO, 1.311-kw ERP, 141-ft. above ground, 676-ft. above sea level, lat. 43° 03' 33", long. 76° 08' 10".
 Transmitter: 989 James St., Syracuse.
 Began Operation: March 9, 1994.
 Ownership: AGK Communications Assoc.
- *Nyack—W57BP**, LP Nyack Ltd. Partnership. Phone: 203-353-8555.
 Technical Facilities: 1000-w TPO, 1.1-kw ERP, 299-ft. above ground, 833-ft. above sea level, lat. 41° 06' 46", long. 74° 05' 33".
 Requests modification of CP for change to 0.08-kw ERP, 731-ft. above sea level, lat. 41° 09' 07", long. 73° 47' 10".
 Transmitter to Hardcastle Hill, near Pleasantville.
 BMTTL-JE0415ZX.
 Transmitter: NNW of Intersection of Nyack Turnpike & S. Monsey Rd., near Spring Valley.
 Ownership: LP Nyack Ltd. Partnership.
- Planned satellite programming: Faith & Values Channel; Learning Channel.
- Olean—W20AB**, Choice Olean Television Station Inc. Phone: 716-373-2488.
 Studio: 245-247 N. Union St., Olean, NY 14760.
 Technical Facilities: 1000-w TPO, 12.5-kw ERP, lat. 42° 04' 50", long. 78° 25' 50".
 Transmitter: 245 N. Union St., Olean, NY.
 Equipment: Emcee transmitter, Scala antenna.
 Satellite earth stations: DX Antenna, 5-meter; Sony receivers.
 Began Operation: December 28, 1986.
 Ownership: Olean Television Station.
 Satellite programming: FamilyNet; International TV Network; Showcase America.
 Advertising: Yes. Rates: \$10.00-\$25.00/30 Sec.
 Personnel: Craig Miller, Station Manager; Douglas Little, Sales Manager; Carl Stiefater, Chief Engineer.
- Olean—W22AZ**, Trinity Bcstg. Network Inc. Phone: 714-832-2950.
 Technical Facilities: 916-w TPO, 10-kw ERP, 171-ft. above ground, 2319-ft. above sea level, lat. 42° 03' 04", long. 78° 25' 11".
 Transmitter: 2.1-mi. SSE of Olean.
 Began Operation: November 28, 1986.
 Ownership: Trinity Broadcasting Network Inc.
 Satellite programming: Trinity Bcstg. Network.
- Olean—W25AK**, Choice Olean Television Station Inc.
 Studio: 245-247 N. Union St., Olean, NY 14760.
 Technical Facilities: 100-w TPO, 1.34-kw ERP, 180-ft. above ground, 2256-ft. above sea level, lat. 42° 03' 00.40", long. 78° 25' 11".
 Transmitter: Savage Hollow Rd.
 Equipment: Television Technology transmitter; Bogner antenna.
 Began Operation: February 15, 1988.
 Ownership: Olean Television Station.
 Satellite programming: FamilyNet; International TV Network; Showcase America.
 Personnel: Craig Miller, General Manager & Program Director; Douglas Little, Sales Manager; Carl Stiefater, Chief Engineer.
- Oneida, Wampsville, Durhamville—W13BR**, Kevin O'Kane.
 Technical Facilities: 10-w TPO, 0.091-kw ERP, 92-ft. above ground, 535-ft. above sea level, lat. 43° 05' 35", long. 75° 39' 06".
 Transmitter: 240 Main St., Oneida.
 Ownership: Kevin O'Kane.
- Oneonta—W15AS**, Rastus Broadcast. Phone: 607-433-8815. Fax: 607-433-8815.
 Studio: 398 Chestnut St., Oneonta, NY 13820.
 Technical Facilities: 100-w TPO, 0.84-kw ERP, 128-ft. above ground, 2028-ft. above sea level, lat. 42° 25' 27", long. 75° 04' 04".
 Requests CP for change to 1000-w TPO, BPTTL-940414QJ.
 Transmitter: Rte. 28, S of city.
 Began Operation: April 1, 1990.
 Ownership: Rastus Bcstg.
 Satellite programming: Channel America.
 Advertising: Yes. Rates: \$35.00/30 Sec.; \$60.00/Min.
- Plainview-Hicksville—W44AI**, Island Broadcasting Co. Phone: 516-627-5103.
 Studio: 110 E. 23rd St., New York, NY 10010.
 Technical Facilities: 1000-w TPO, 129-kw ERP, 253-ft. above ground, 354-ft. above sea level, lat. 40° 44' 45", long. 73° 37' 29".
 Transmitter: 2nd & State Sts., Mineola.
- Equipment: Emcee transmitter; Bogner antenna.
 Began Operation: April 1, 1987.
 Ownership: Island Broadcasting Co.
 Advertising: No.
 Represented (legal): Rosenman & Colin.
 Personnel: Michael Bogner, Station Manager.
 Note: Operating as a translator.
- *Plattsburgh—W14BT**, Robert Makitten. Phone: 315-636-8353.
 Technical Facilities: 122-w TPO, 0.5-kw ERP, 350-ft. above ground, 2431-ft. above sea level, lat. 44° 34' 26", long. 73° 40' 29".
 Transmitter: Rand Hill, 7-mi. W of Pero.
 Ownership: Robert Makitten.
- *Plattsburgh—W19BR**, James O. Somerville. Phone: 315-585-6307.
 Technical Facilities: 122-w TPO, 0.5-kw ERP, 350-ft. above ground, 2431-ft. above sea level, lat. 44° 34' 26", long. 73° 40' 29".
 Transmitter: Rand Hill, 7-mi. W of Pero.
 Ownership: James O. Somerville.
- Plattsburgh—W27BI**, Susan Clarke. Phone: 518-562-2727. Fax: 518-566-8235.
 Technical Facilities: 1000-w TPO, 44.65-kw ERP, 98-ft. above ground, 1578-ft. above sea level, lat. 44° 46' 13", long. 73° 36' 47".
 Holds CP for change to 104.5-kw ERP, 1594-ft. above sea level. BPTTL-930401TT.
 Transmitter: Rand Hill, N of Rand Rd., Jericho.
 Satellite earth stations: Drake.
 Began Operation: November 1, 1992.
 Ownership: Susan Clarke.
 Personnel: Gary Clarke, General Manager.
- *Plattsburgh—W40BA**, Paul Vincent Klee Trust.
 Technical Facilities: 122-w TPO, 0.5-kw ERP, 350-ft. above ground, 2431-ft. above sea level, lat. 44° 34' 26", long. 73° 40' 29".
 Transmitter: Rand Hill, 7-mi. W of Pero.
 Ownership: Paul Vincent Klee Trust.
- *Plattsburgh—W49BI**, James O. Somerville. Phone: 315-585-6307.
 Technical Facilities: 122-w TPO, 0.5-kw ERP, 350-ft. above ground, 2431-ft. above sea level, lat. 44° 34' 26", long. 73° 40' 29".
 Transmitter: Rand Hill, 7-mi. W of Pero.
 Ownership: James O. Somerville.
- *Plattsburgh—W65CS**, Mac Alexander. Phone: 602-998-5046.
 Technical Facilities: 500-w TPO, 0.5-kw ERP, 350-ft. above ground, 2431-ft. above sea level, lat. 44° 34' 26", long. 73° 40' 29".
 Transmitter: 7-mi. W of Pero.
 Ownership: Mac Alexander.
- Poughkeepsie—W42AE**, Dutchess Community College. Phone: 914-471-4500. Fax: 914-471-4869.
 Studio: 53 Pendell Rd., Poughkeepsie, NY 12601-1595.
 Technical Facilities: 100-w TPO, 1.9317-kw ERP, 135-ft. above ground, 1129-ft. above sea level, lat. 41° 43' 10", long. 73° 59' 45".
 Transmitter: Illinois Mountain, approx. 3-mi. W of Poughkeepsie.
 Equipment: Emcee transmitter; Bogner antenna.
 Satellite earth stations: Microdyne, 5-meter Ku-band; Scientific-Atlanta, 4.5-meter C-band; Scientific-Atlanta receivers.
 Began Operation: January 21, 1981.
 Ownership: Dutchess Community College.
 Advertising: No.
- Represented (legal): Schwartz, Woods & Miller.
 Personnel: Jay Simpson, Director, Telecommunications.
 Note: Operating as a translator.
- Rochester—W15AL**, Metro TV Inc. Phone: 315-468-0908.
 Technical Facilities: 200-w TPO, 1.33-kw ERP, 151-ft. above ground, 866-ft. above sea level, lat. 43° 08' 07", long. 77° 35' 07".
 Transmitter: Pinnacle Hill, Rochester.
 Ownership: Metro TV Inc.
- Rochester—W38AW**, Hometown Vision Inc. Phones: 716-546-3800; 716-544-3820. Fax: 716-544-1110.
 Studio: 184 Monroe Avenue, Rochester, NY 14607.
 Technical Facilities: 1000-w TPO, 27.2-kw ERP, 118-ft. above ground, 804-ft. above sea level, lat. 43° 08' 07", long. 77° 35' 07".
 Transmitter: 115 Highland Ave., Rochester.
 Satellite earth stations: 3-meter.
 Began Operation: May 1, 1990.
 Ownership: Ronald D. Kniffin.
 Satellite programming: Main Street TV.
 Represented (engineering): Carl E. Smith Consulting Engineers.
 Represented (legal): Arent, Fox, Kintner, Plotkin & Kahn.
- Rochester—W40AG**, Channel America LPTV License Subsidiary Inc.
 Technical Facilities: 1000-w TPO, 30.7-kw ERP, 272-ft. above ground, 810-ft. above sea level, lat. 43° 10' 37", long. 77° 28' 39".
 Transmitter: 2.6-mi. SE of Intersection of Plank Rd. & Scribner Rd., Rochester.
 Ownership: Channel America LPTV License Subsidiary Inc.
- *Rochester—W47BM**, Global Bcstg.
 Technical Facilities: 100-w TPO, 1.3-kw ERP, 89-ft. above ground, 587-ft. above sea level, lat. 43° 09' 31", long. 77° 35' 05".
 Transmitter: 250 N. Goodman St.
 Ownership: Global Broadcasting.
- Rochester—W63BM**, George W. Kimble.
 Technical Facilities: 100-w TPO, 1.5-kw ERP, 125-ft. above ground, 840-ft. above sea level, lat. 43° 08' 07", long. 77° 35' 07".
 Transmitter: 1156 Highland Ave., Brighton.
 Ownership: George W. Kimble.
- *Rochester—W67CN**, Television Interests Co. Inc.
 Technical Facilities: 985-w TPO, 18.47-kw ERP, 115-ft. above ground, 640-ft. above sea level, lat. 43° 08' 07", long. 77° 35' 07".
 Transmitter: Pinnacle Hill, Brighton.
 Ownership: Television Interests Co. Inc.
- Rome—W12BZ**, Kevin O'Kane. Phone: 315-829-4847.
 Technical Facilities: 10-w TPO, 0.16-kw ERP, 108-ft. above ground, 676-ft. above sea level, lat. 43° 12' 18", long. 75° 28' 48".
 Transmitter: S. Jay St.
 Ownership: Kevin O'Kane.
- *Rotterdam—W68CL**, Eric M. Zachs.
 Technical Facilities: 382-w TPO, 1.58-kw ERP, 75-ft. above ground, 1362-ft. above sea level, lat. 42° 50' 59", long. 74° 03' 54".
 Transmitter: N side of Crawford Rd. on Crawford Hill.
 Ownership: Eric M. Zachs.

Low Power TV Stations—New York

***Rutland—W13CR**, Renard Communications Corp.
 Technical Facilities: 10-w TPO, 0.129-kw ERP, 771-ft. above sea level, lat. 43° 57' 23", long. 75° 50' 45".
 Transmitter: Rte. 126.
 Ownership: Renard Communications Corp.

Saratoga Springs—W35BF, The Voice of Saratoga Inc.
 Technical Facilities: 100-w TPO, 0.73-kw ERP, 53-ft. above ground, 646-ft. above sea level, lat. 43° 00' 43", long. 73° 40' 59".
 Transmitter: 0.62-mi. E of Ketchums Corners, Stillwater.
 Ownership: The Voice of Saratoga Inc.

***Schenectady—W39BI**, Penny C. Wilmoth.
 Technical Facilities: 2000-w TPO, 47.7-kw ERP, 154-ft. above ground, 1093-ft. above sea level, lat. 42° 44' 43", long. 74° 04' 10".
 Transmitter: Rte. 20 Western Turnpike, W of Giffords Church Rd.
 Ownership: Penny Wilmoth.

Southampton—W23AA, Video Voice Inc.
 Phones: 212-935-4613; 516-537-0273.
 Fax: 212-935-4449.
 Technical Facilities: 1.4-kw ERP, lat. 40° 50' 25", long. 72° 28' 45".
 Requests CP for change to 25-kw ERP, 230-ft. above ground, lat. 40° 59' 38", long. 72° 10' 19". BPTTL-940413FR.
 Transmitter: East Hampton, NY.
 Satellite earth stations: Monterey, 3-meter; Chapparral receivers.
 Began Operation: October 3, 1994.
 Ownership: Video Voice Inc.
 Personnel: Ernest Schimizzi, General Manager; Clarence Beverage, Chief Engineer; Gregory Schimizzi, Sales Manager.

Syracuse—W13BU, Craig L. Fox.
 Technical Facilities: 10-w TPO, 0.172-kw ERP, 269-ft. above ground, 669-ft. above sea level, lat. 43° 03' 01", long. 76° 09' 03".
 Transmitter: 109 S. Warren St.
 Ownership: Craig L. Fox.

Syracuse—W14AE, Channel America LPTV License Subsidiary Inc. Phone: 212-366-9880.
 Technical Facilities: 100-w TPO, 0.376-kw ERP, 345-ft. above ground, 1014-ft. above sea level, lat. 43° 00' 25", long. 76° 05' 38".
 Holds CP for change to 1000-w TPO, 14.6-kw ERP, 269-ft. above ground, 669-ft. above sea level, lat. 43° 03' 01", long. 76° 09' 03".
 Transmitter to 109 S. Warren St. BPTTL-880623TX.
 Transmitter: Old Stonehouse Rd., De Witt.
 Began Operation: June 1, 1988.
 Ownership: Channel America LPTV License Subsidiary Inc.
 Satellite programming: Channel America; Main Street TV.
 Advertising: Yes. Rates: \$300/30 Sec.; \$500/Min.; \$1000/Hour.
 Note: Operating as a translator.

Syracuse—W18AL, Syracuse TV Corp.
 Phone: 315-472-0200.
 Studio: 401 W. Kirkpatrick St., Syracuse, NY 13204.
 Technical Facilities: 1000-w TPO, 20-kw ERP, 331-ft. above ground, 1001-ft. above sea level, lat. 43° 00' 25", long. 76° 05' 38".
 Transmitter: Old Stonehouse Rd., De Witt.
 Equipment: Emcee transmitter; Bogner antenna.
 Satellite earth stations: Paraclyps; Chapparral receivers.
 Began Operation: October 9, 1984.

Ownership: Syracuse TV Corp.
 Advertising: Yes. Rates: \$20.00/Hour.
 Represented (legal): James L. Oyster.
 Personnel: Craig Fox, General Manager.
 Note: Licensed as a translator.

***Syracuse—W30AJ**, Connecticut Home Theatre. Phone: 718-282-9090. Fax: 718-469-0881.
 Studio: Suite 1202, 109 S. Warren St., Syracuse, NY 13202.
 Technical Facilities: 1000-w TPO, 20.1-kw ERP, 335-ft. above ground, 735-ft. above sea level, lat. 43° 03' 00", long. 76° 09' 04".
 Transmitter: State Tower Bldg., 109 S. Warren St., Syracuse.
 Equipment: TTC transmitter; Bogner antenna.
 Satellite earth stations: Midwest Communications, 3.6-meter; Orbitron, 3.6-meter.
 Ownership: Connecticut Home Theatre.
 Satellite programming: Home Shopping Network.
 Represented (engineering): Frank Yee, P.E.
 Represented (legal): Hogan & Hartson.

Syracuse—W49BF, Craig L. Fox.
 Technical Facilities: 1000-w TPO, 9.31-kw ERP, 415-ft. above ground, 780-ft. above sea level, lat. 43° 03' 30", long. 76° 10' 00".
 Holds CP for change to 8.46-kw ERP, 322-ft. above ground, 712-ft. above sea level.
 BPTTL-910503BY.
 Transmitter: 401 W. Kirkpatrick St., Syracuse.
 Ownership: Craig L. Fox.

Syracuse—W56CV, AGK Communications Assoc.
 Technical Facilities: 20-w TPO, 0.65-kw ERP, 56-ft. above ground, 446-ft. above sea level, lat. 43° 03' 30", long. 76° 10' 00".
 Ownership: AGK Communications Assoc.

***Syracuse & Nedrow—W60BY**, Craig L. Fox.
 Technical Facilities: 100-w TPO, 1.76-kw ERP, 335-ft. above ground, 774-ft. above sea level, lat. 43° 00' 32", long. 76° 08' 22".
 Transmitter: Bemadine Apartment Bldg., 417 Churchill Ave., Syracuse.
 Ownership: Craig L. Fox.

Syracuse, De Witt, Eastwood, Liverpool & Mattydale—W11BP, Craig L. Fox.
 Technical Facilities: 10-w TPO, 0.073-kw ERP, 332-ft. above ground, 1001-ft. above sea level, lat. 43° 00' 25", long. 76° 05' 38".
 Holds CP for change to 0.097-kw ERP, 141-ft. above ground, 676-ft. above sea level, lat. 43° 03' 33", long. 76° 08' 10".
 Transmitter to 989 James St. BPTTL-891208VQ.
 Transmitter: Old Stonehouse Rd.
 Ownership: Craig L. Fox.

***Utica—W27BJ**, Saul's Harbor Pentecostal Church.
 Technical Facilities: 1000-w TPO, 14.1-kw ERP, 1290-ft. above sea level, lat. 43° 08' 34", long. 75° 10' 34".
 Transmitter: 5-mi. NE of Utica.
 Ownership: Saul's Harbor Pentecostal Church.

Utica—W41AE, Trinity Bcstg. Network Inc.
 Phone: 714-832-2950.
 Technical Facilities: 1000-w TPO, 13.2-kw ERP, 190-ft. above ground, 1397-ft. above sea level, lat. 43° 08' 38", long. 75° 10' 44".
 Transmitter: WIBQ-FM tower.
 Equipment: Television Technology transmitter; Scala antenna.
 Satellite earth stations: Scientific-Atlanta; Scientific-Atlanta receivers.
 Began Operation: November 28, 1986.
 Ownership: Trinity Broadcasting Network Inc.
 Satellite programming: Trinity Bcstg. Network.

Utica—W53AM, Kevin O'Kane.
 Technical Facilities: 1000-w TPO, 13.5-kw ERP, 453-ft. above ground, 1476-ft. above sea level, lat. 43° 08' 46", long. 75° 10' 40".
 Transmitter: Smith Hill Rd., Deerfield.
 Ownership: Kevin O'Kane.

Utica, Marcy, Deerfield—W11BS, Kevin O'Kane.
 Technical Facilities: 10-w TPO, 0.091-kw ERP, 305-ft. above ground, 1496-ft. above sea level, lat. 43° 08' 46", long. 75° 10' 40".
 Transmitter: Smith Hill Rd., Deerfield.
 Ownership: Kevin O'Kane.

Watertown—W25AB, Desert Communications V Inc. Phone: 602-207-4900.
 Technical Facilities: 100-w TPO, 1.84-kw ERP, 187-ft. above ground, 617-ft. above sea level, lat. 43° 58' 55", long. 75° 56' 42".
 Transmitter: Stateway Plaza, Arsenal St., Watertown.
 Ownership: Desert Communications V Inc.

***Watertown—W29BM**, James Oxner.
 Phone: 803-884-2252.
 Technical Facilities: 100-w TPO, 0.88-kw ERP, 289-ft. above ground, 735-ft. above sea level, lat. 44° 03' 20", long. 75° 57' 15".
 Transmitter: Rte. 12 & Perch Lake Rd.
 Ownership: James Oxner.

***Watertown—W34BT**, Everett Keevil.
 Phone: 713-723-2529. Fax: 713-721-8955.
 Technical Facilities: 100-w TPO, 0.88-kw ERP, 289-ft. above ground, 735-ft. above sea level, lat. 44° 03' 20", long. 75° 57' 15".
 Transmitter: Rte. 12 & Perch Lake Rd.
 Ownership: Everett Keevil.

***Watertown—W58CI**, Nellie Gajeski.
 Phone: 718-278-5385.
 Technical Facilities: 100-w TPO, 0.89-kw ERP, 289-ft. above ground, 735-ft. above sea level, lat. 44° 03' 20", long. 75° 57' 15".
 Transmitter: Rte. 12 & Perch Lake Rd.
 Ownership: Nellie Gajeski.

***Watertown—W66CH**, Vincie Pritchard.
 Phone: 816-827-5775.
 Technical Facilities: 100-w TPO, 0.89-kw ERP, 289-ft. above ground, 735-ft. above sea level, lat. 44° 03' 20", long. 75° 57' 15".
 Transmitter: Rte. 12 & Perch Lake Rd.
 Ownership: Vincie Pritchard.

Westbury—W63AS, Island Broadcasting.
 Technical Facilities: lat. 40° 42' 59", long. 73° 34' 56".
 Ownership: Island Broadcasting Co.

White Lake—W51BN, Mesters TV. Phone: 718-282-9090. Fax: 718-469-0881.
 Studio: Box 761, Kauneonga Lake, NY 12749.
 Technical Facilities: 100-w TPO, 0.87-kw ERP, 108-ft. above ground, 1388-ft. above sea level, lat. 41° 41' 17", long. 74° 50' 04".
 Transmitter: County Hwy. 141, Kauneonga Lake, New York 12749.
 Equipment: TTC transmitter; Scala antenna.
 Satellite earth stations: Orbitron, 3.6-meter; Wilson, 3-meter; Drake receivers.
 Began Operation: October 1, 1991.
 Ownership: Mesters TV.
 Planned satellite programming: FamilyNet.
 Represented (engineering): Frank Yee, P.E.
 Represented (legal): Hogan & Hartson.

North Carolina

Apex, Cary & Fuquay-Varina—W57BQ, Victory Television Network. Phone: 919-387-0500. Fax: 919-387-0708.
 Studio: 1301 Penny Rd., Suite D, Apex, NC 27502.

Technical Facilities: 100-w TPO, 0.881-kw ERP, 148-ft. above ground, 617-ft. above sea level, lat. 35° 42' 49", long. 78° 48' 35".
 Holds CP for change to 612-w TPO, 14.5-kw ERP, 180-ft. above ground, 652-ft. above sea level. BPTTL-920213EF.
 Transmitter: 11301 Penny Rd., Apex, NC 27502.
 Equipment: TTC transmitter; Scala antenna.
 Satellite earth stations: ChannelMaster; M/A-Com.
 Ownership: Victory Television Network.
 Satellite programming: Faith & Values Channel; FamilyNet; Trinity Bcstg. Network; EWTN; Christian Network; New Inspirational Network.
 Personnel: James P. Layton, Chief Executive Officer.

***Asheville—W41BQ**, Yoneide S. Dinzey.
 Phone: 618-627-2120.
 Technical Facilities: 1000-w TPO, 37.9-kw ERP, 98-ft. above ground, 3036-ft. above sea level, lat. 35° 36' 04", long. 82° 39' 06".
 Transmitter: Spivey Mountain, 6.5-mi. NW of Asheville.
 Ownership: Yoneide Dinzey.

Charlotte—W25BR, Triangle Television Co. Inc.
 Technical Facilities: 1000-w TPO, 21.912-kw ERP, 804-ft. above ground, 1440-ft. above sea level, lat. 35° 15' 06", long. 80° 41' 12".
 Transmitter: Hood Rd., 10-mi. from downtown.
 Began Operation: July 26, 1994.
 Ownership: Triangle Television Co. Inc.

***Charlotte—W34BN**, Three Angels Bcstg. Network Inc. Phone: 618-627-4651. Fax: 618-627-2726.
 Technical Facilities: 2000-w TPO, 31.9-kw ERP, 420-ft. above ground, 1211-ft. above sea level, lat. 35° 16' 03", long. 80° 44' 35".
 Requests modification of CP for change to 1000-w TPO, 32.58-kw ERP, 1161-ft. above sea level, lat. 35° 16' 33", long. 80° 48' 05". BPTTL-JF0415AV.
 Transmitter: 4800-5100 N. Interstate Hwy I-85.
 Equipment: Acrodyne transmitter; Jampro antenna.
 Satellite earth stations: DH Satellite, 3-meter; M/A-Com receivers.
 Scheduled to begin operation: January 1, 1995.
 Ownership: Three Angels Bcstg. Network Inc.
 Personnel: Moses Primo, General Manager; Clarence Larson, Chief Engineer; Linda Shelton, Program Director.

Charlotte—W62BV, National Minority TV Inc. Phone: 714-455-2575. Fax: 714-455-2869.
 Technical Facilities: 800-w TPO, 18.8-kw ERP, 499-ft. above ground, 1280-ft. above sea level, lat. 35° 20' 49", long. 81° 10' 15".
 Holds CP for change to 1000-w TPO. BPTTL-901029JE.
 Transmitter: 0.9-mi. N of State Rte. 1804, Charlotte.
 Began Operation: December 13, 1990.
 Ownership: National Minority TV Inc.
 Satellite programming: Trinity Bcstg. Network.

North Carolina—Low Power TV Stations

Charlotte—W68BL, Trinity Bcstg. Network Inc. Phone: 714-832-2950.
 Technical Facilities: 725-w TPO, 8.05-kw ERP, 453-ft. above ground, 1203-ft. above sea level, lat. 35° 13' 26", long. 80° 50' 43".
 Holds CP for change to 11.2-kw ERP, 390-ft. above ground, 1034-ft. above sea level, lat. 35° 12' 00", long. 80° 48' 39". Transmitter to corner of Randolph Rd. & Orange St., Charlotte. BMTTL-880624TD.
 Transmitter: First Union Plaza, S. Tyron & E. 3rd Sts.
 Equipment: Acrodyne transmitter; Bogner antenna.
 Satellite earth stations: Scientific-Atlanta.
 Began Operation: January 1, 1984.
 Ownership: Trinity Broadcasting Network Inc.
 Satellite programming: Trinity Bcstg. Network.

Durham & Weaver—W13BW, VJN LPTV Corp. Phone: 305-899-9000. Fax: 305-892-3600.
 Technical Facilities: 10-w TPO, 0.105-kw ERP, 256-ft. above ground, 650-ft. above sea level, lat. 36° 03' 58", long. 78° 53' 26".
 Holds CP for change to 0.956-kw ERP. BPTVL-930402WT.
 Transmitter: 1003 Communications Dr.
 Equipment: Acrodyne transmitter; Scala antenna.
 Satellite earth stations: Drake receivers.
 Ownership: Video Jukebox Network Inc.
 Represented (legal): Bryan Cave.
 Personnel: Warren Reeves, General Manager; Bill Barrow, Chief Engineer.

Elizabeth City—W18BB, Elizabeth City State University.
 Technical Facilities: 880-w TPO, 19-kw ERP, 167-ft. above sea level, lat. 36° 16' 55", long. 76° 12' 44".
 Transmitter: Hollowell Dr., across from Williams Hill, East Carolina State U.
 Began Operation: October 21, 1993.
 Ownership: Elizabeth City State University.

***Elizabeth City**—W22BG, WAVY Television Inc. Phone: 804-393-1010. Fax: 804-399-7628.
 Technical Facilities: 1000-w TPO, 11.45-kw ERP, 289-ft. above sea level, lat. 36° 20' 20", long. 76° 14' 50".
 Requests modification of CP for change to 236-ft. above sea level, lat. 36° 18' 26", long. 76° 16' 03". Transmitter to 1.7-mi. W of State Rte. 168 & U.S. Rte. 17. BMTTL-JF0415AF.
 Transmitter: Off U.S. Rte. 17, 2-mi. N of Elizabeth City.
 Equipment: ITS transmitter; Andrew antenna.
 Ownership: WAVY Television Inc.
 Represented (sales): Blair Television.
 Represented (engineering): du Treil, Lundin & Rackley.
 Represented (legal): Covington & Burling.
 Personnel: Lyle Banks, General Manager; Les Garrenton, Chief Engineer; Ed Munson, Sales Manager.

Elizabeth City—W46BV, Elizabeth City State University.
 Technical Facilities: 880-w TPO, 19-kw ERP, 105-ft. above sea level, lat. 36° 16' 55", long. 76° 12' 44".
 Transmitter: Hollowell Dr., across from Williams Hill, East Carolina State U.
 Began Operation: October 21, 1993.
 Ownership: Elizabeth City State University.

Franklin—W28AN, University of North Carolina. Phone: 919-549-7000. Fax: 919-549-7201.
 Technical Facilities: 1.05-kw ERP, lat. 35° 10' 23", long. 83° 34' 52".
 Transmitter: Wine Spring Bald.
 Equipment: ITS transmitter; Scala antenna.
 Began Operation: September 20, 1990.
 Ownership: University of North Carolina.
 Note: Operating as a translator.

***Goldsboro**—W56CX, Free Life Ministries Inc. Phone: 919-736-7729.
 Technical Facilities: 1000-w TPO, 15.1-kw ERP, 425-ft. above ground, 495-ft. above sea level, lat. 35° 21' 53", long. 78° 01' 49".
 Transmitter: 1.8-mi. N of State Rte. 1131 & U.S. 117.
 Equipment: ITS transmitter.
 Ownership: Free Life Ministries Inc.
 Represented (engineering): Mullaney Engineering Inc.
 Represented (legal): Rini & Coran, P.C.
 Personnel: Terry Johnson, General Manager.

Goldsboro—W59BA, Trinity Bcstg. Network Inc. Phone: 714-832-2950.
 Technical Facilities: 1000-w TPO, 15.2-kw ERP, 144-ft. above ground, 276-ft. above sea level, lat. 35° 23' 01", long. 77° 59' 55".
 Transmitter: 139 W. Walnut St., Goldsboro.
 Began Operation: February 27, 1990.
 Ownership: Trinity Broadcasting Network Inc.
 Satellite programming: Trinity Bcstg. Network.

Henderson—W34AX, Taurus Communications Inc.
 Technical Facilities: 1000-w TPO, 25.7-kw ERP, 476-ft. above ground, 889-ft. above sea level, lat. 36° 21' 41", long. 78° 24' 56".
 Transmitter: E. of State Rte. 39, 1.5-mi. N of I-85.
 Ownership: Taurus Communications Inc.

Kinston-Greenville—W64AZ, Local Television Assoc. Inc. Phone: 919-240-0888.
 Studio: One Television Place, Hwy 70W, Morehead City, NC.
 Technical Facilities: 6.42-kw ERP, 280-ft. above ground, lat. 35° 14' 30", long. 77° 36' 30".
 Holds CP for change to 1000-w TPO, 26.6-kw ERP, 449-ft. above ground, 495-ft. above sea level, lat. 35° 02' 27", long. 77° 21' 11".
 Transmitter to W of NC State Rte. 58, 1.6-mi. S of Trenton. BPTTL-920213GB.
 Equipment: Acrodyne transmitter; Scala antenna.
 Began Operation: November 1, 1987.
 Ownership: Local Television Associates Inc.
 Represented (sales): Glen Rose.
 Represented (engineering): Rick Carol.
 Represented (legal): Fisher, Wayland, Cooper & Leader.
 Personnel: La Rhe Vestal, General Manager.
 Note: Operating as a translator.

Lenoir—W53AO, Ralph Gene Norman.
 Technical Facilities: 100-w TPO, 1.17-kw ERP, 46-ft. above ground, 2284-ft. above sea level, lat. 35° 54' 25", long. 81° 29' 23".
 Transmitter: Peak of Hiberter Mountain near Forestry Lookout Tower.
 Ownership: Ralph Gene Norman.

Lumberton—W07CN, Billy Ray Locklear.
 Phone: 919-521-3101.
 Studio: State Rd. 1421, Lumberton, NC 28358.
 Technical Facilities: 20-w TPO, 0.88-kw ERP, 318-ft. above ground, 479-ft. above sea level, lat. 34° 42' 00", long. 79° 06' 30".
 Transmitter: State Road 1421, Oak Park area, Lumberton.

Equipment: Triple Crown transmitter; Scala antenna.
 Began Operation: March 1, 1992.
 Ownership: Billy Ray Locklear.
 Personnel: Billy Ray Locklear, General Manager.

***Midway**—W16AW, Universal Wireless Technologies Inc. Phone: 310-444-5964.
 Technical Facilities: 100-w TPO, 0.972-kw ERP, 375-ft. above ground, 389-ft. above sea level, lat. 36° 05' 00", long. 76° 46' 05".
 Transmitter: 4-mi. NNW of Midway.
 Ownership: Universal Wireless Technologies Inc.

***Midway**—W39BR, Maxwell Assoc. Phone: 203-871-0813.
 Technical Facilities: 100-w TPO, 0.8856-kw ERP, 302-ft. above ground, 344-ft. above sea level, lat. 36° 05' 00", long. 76° 46' 05".
 Transmitter: Hwy. 45, 4-mi. N of Midway.
 Ownership: Maxwell Assoc.

***Midway**—W41BS, Encino Wireless No. 1. Phone: 818-769-1513. Fax: 818-769-3567.
 Technical Facilities: 100-w TPO, 0.88-kw ERP, 302-ft. above ground, 344-ft. above sea level, lat. 36° 05' 00", long. 76° 46' 05".
 Transmitter: Hwy. 45, 4-mi. N of Midway.
 Ownership: Encino Wireless No. 1.
 Personnel: Conrad Marshall, General Manager.

***Midway**—W52BY, Encino Wireless No. 1. Phone: 818-769-1513. Fax: 818-769-3567.
 Technical Facilities: 100-w TPO, 0.89-kw ERP, 302-ft. above ground, 344-ft. above sea level, lat. 36° 05' 00", long. 76° 46' 05".
 Transmitter: Hwy. 45, 4-mi. N of Midway.
 Ownership: Encino Wireless No. 1.
 Personnel: Conrad Marshall, General Manager.

***Midway**—W59DD, Conrad Marshall.
 Phone: 818-769-1513.
 Technical Facilities: 1000-w TPO, 0.9-kw ERP, 375-ft. above ground, 389-ft. above sea level, lat. 36° 05' 00", long. 76° 45' 05".
 Transmitter: 3.9-mi. NNW of Midway.
 Ownership: Conrad Marshall.

***Midway**—W61CN, Costas Katsoulis.
 Phone: 310-827-9034.
 Technical Facilities: 100-w TPO, 0.87-kw ERP, 375-ft. above ground, 389-ft. above sea level, lat. 36° 05' 00", long. 76° 46' 05".
 Transmitter: 3.9-mi. NNW of Midway.
 Ownership: Costas Katsoulis.

***Midway**—W63BZ, Maxwell Assoc. Phone: 203-871-0813.
 Technical Facilities: 100-w TPO, 0.89-kw ERP, 302-ft. above ground, 344-ft. above sea level, lat. 36° 05' 00", long. 76° 46' 05".
 Transmitter: 4-mi. N of Midway.
 Ownership: Maxwell Assoc.

Murphy—W31AN, University of North Carolina. Phone: 919-549-7000. Fax: 919-549-7201.
 Studio: Box 14900, NC 27709-4900.
 Technical Facilities: 1.1-kw ERP, lat. 35° 05' 02", long. 84° 00' 58".
 Transmitter: Will Scott Mountain.
 Equipment: Acrodyne transmitter; Scala antenna.
 Began Operation: July 12, 1990.
 Ownership: University of North Carolina.

***Pinehurst**—W44AO, Mark Evans. Phone: 202-686-6120.
 Technical Facilities: 100-w TPO, 1.78-kw ERP, 433-ft. above ground, 922-ft. above sea level, lat. 35° 09' 04", long. 79° 28' 40".
 Transmitter: 5-mi. W of Hwy. 5, 3-mi. SW of Pinehurst.
 Ownership: Mark Evans.

Raleigh—W13CI, VJN LPTV Corp. Phone: 305-899-9000. Fax: 305-892-3600.
 Technical Facilities: 10-w TPO, 0.209-kw ERP, 374-ft. above ground, 846-ft. above sea level, lat. 35° 47' 15", long. 78° 43' 39".
 Holds CP for change to 0.209-kw ERP. BPTVL-930402WV.
 Transmitter: 5721 Chapel Hill Rd., Raleigh.
 Equipment: Emcee transmitter; Scala antenna.
 Ownership: VJN/StarNet/CEA II Partners.
 Represented (legal): Bryan Cave.
 Personnel: Warren Reeves, General Manager; Bill Barrow, Chief Engineer.

Raleigh—W38BB, Trinity Bcstg. Network Inc. Phone: 714-832-2950.
 Technical Facilities: 1000-w TPO, 28.2-kw ERP, 498-ft. above ground, 840-ft. above sea level, lat. 35° 40' 35", long. 78° 32' 09".
 Requests CP for change to 38.2-w TPO. BPTTL-JE0415WC.
 Transmitter: On side of existing WRDC(TV) tower near Gamer.
 Began Operation: June 13, 1991.
 Ownership: Trinity Broadcasting Network Inc.
 Satellite programming: Trinity Bcstg. Network.

Raleigh—W58CD, Charles W. Williams.
 Technical Facilities: 2000-w TPO, 46.3-kw ERP, 751-ft. above sea level, lat. 35° 46' 43", long. 78° 38' 23".
 Transmitter: 150 Fayetteville St. Mall.
 Ownership: Charles W. Williams.

Raleigh—W60BT, Mega Educational Communications Inc. Phone: 919-833-6259.
 Studio: 333 Fayetteville St., Suite 512, Raleigh, NC 27602.
 Technical Facilities: 1000-w TPO, 13.3-kw ERP, 141-ft. above ground, 479-ft. above sea level, lat. 35° 46' 40", long. 78° 38' 26".
 Transmitter: Atop the Commerce Bldg., 19 West Hargett St.
 Began Operation: March 10, 1994.
 Ownership: Mega Educational Communications Inc.
 Personnel: Oscar Eatmon, General Sales Manager.

***Raleigh**—W66BO, Christina M. Berry.
 Technical Facilities: 1000-w TPO, 8-kw ERP, 469-ft. above ground, 804-ft. above sea level, lat. 35° 46' 43", long. 78° 38' 23".
 Transmitter: 150 Fayetteville St. Mall.
 Ownership: Christina M. Berry.

Raleigh—W68BK, Trustee & Communications Committee of St. Augustine's College. Phone: 919-516-4750. Fax: 919-516-4425.
 Studio: 1315 Oakwood Ave., Raleigh, NC 27611.
 Technical Facilities: 1000-w TPO, 23.2-kw ERP, 427-ft. above ground, 748-ft. above sea level, lat. 35° 47' 28", long. 78° 37' 10".
 Transmitter: St. Augustine's campus, Raleigh.
 Equipment: Emcee transmitter.
 Began Operation: January 1, 1988.
 Ownership: St. Augustine's College.
 Satellite programming: Mind Extension U.
 Personnel: Jay Holloway, General Manager; James Davis, Chief Engineer; Charles Harrison, Sales Manager.

Low Power TV Stations—North Carolina

Reidsville—W14AU, Community Bcstg. Systems Inc. Phone: 919-342-2668. Studio: 115 Gilmer, Reidsville, NC 27320. Technical Facilities: 1000-w TPO, 6.69-kw ERP, 135-ft. above ground, 958-ft. above sea level, lat. 36° 21' 36", long. 79° 39' 50". Holds CP for change to 39.644-kw ERP, 354-ft. above ground, 1106-ft. above sea level, lat. 36° 21' 35", long. 79° 41' 50". Transmitter to 0.6-mi. W of Reidsville on State Rd. 87. BPTTL-920213EJ. Transmitter: 4 blocks N of Hwys. 29 & 158, Reidsville. Equipment: Acrodyn transmitter; Scala antenna. Ownership: Community Bcstg. Systems Inc. Satellite programming: FamilyNet; Showcase America. Planned satellite programming: Main Street TV. Advertising: Yes. Personnel: Myra Tudor, General Manager; Gerald Hailey, Sales Manager; Bob Tudor, Chief Engineer.

***Reidsville**—W32BB, Community Bcstg. Systems Inc. Technical Facilities: 1000-w TPO, 21.742-kw ERP, 1137-ft. above sea level, lat. 36° 21' 35", long. 79° 41' 50". Transmitter: 0.6-mi. W of Reidsville, on State Rte. 87. Ownership: Community Bcstg. Systems Inc.

***Roanoke Rapids**—W20AT, Moran Communications Inc. Technical Facilities: 1000-w TPO, 8.9-kw ERP, 309-ft. above ground, 579-ft. above sea level, lat. 36° 30' 12", long. 77° 44' 47". Transmitter: Hwy. 46, 1.9-mi. E of Vulture. Ownership: Moran Communications Inc.

Sanford—W46BF, T. B. Buchanan. Phone: 919-776-8612. Technical Facilities: 1000-w TPO, 26-kw ERP, 184-ft. above ground, 558-ft. above sea level, lat. 35° 28' 46", long. 79° 10' 43". Transmitter: 200 Wicker St., Sanford. Ownership: T. B. Buchanan.

***Sanford**—W67CD, Central Carolina Bcstg. Corp. Inc. Phone: 919-776-8818. Studio: Box 2563, Sanford, NC 27330. Technical Facilities: 1000-w TPO, 10.1-kw ERP, 194-ft. above ground, 600-ft. above sea level, lat. 35° 23' 53", long. 79° 11' 36". Transmitter: 0.12-mi. W of the intersection of State Rtes. 1156 & 1160. Ownership: T. B. Buchanan. Planned satellite programming: FamilyNet. Personnel: Joe Tucker, President & General Manager.

Smithfield—W35AR, Waters & Brock Communications. Phone: 919-965-5328. Technical Facilities: 1000-w TPO, 14-kw ERP, 169-ft. above ground, 325-ft. above sea level, lat. 35° 31' 45", long. 78° 18' 08". Transmitter: 1-mi. SW of Selma. Ownership: Waters & Brock Communications.

Statesville—W66BT, Trinity Bcstg. Network Inc. Phone: 714-832-2950. Technical Facilities: 1000-w TPO, 8-kw ERP, 266-ft. above ground, 1197-ft. above sea level, lat. 35° 48' 09", long. 80° 53' 30". Transmitter: existing WSIC(AM) tower, near corner of Radio Rd. & Virginia Ave. Satellite earth stations: Scientific-Atlanta. Began Operation: October 25, 1994.

Ownership: Trinity Broadcasting Network Inc. Satellite programming: Trinity Bcstg. Network.

Weaverville—W30AS, Sidney Braverman. Phone: 704-645-7920. Studio: 41 Murray DeBruhl Rd., Alexander, NC 28701. Technical Facilities: 1000-w TPO, 18.7-kw ERP, 305-ft. above ground, 2530-ft. above sea level, lat. 35° 45' 05", long. 82° 41' 40". Transmitter: E of Branch Rd., W of Dixie Hwy. Equipment: Emcee transmitter; Scala antenna. Ownership: Ellen & Sidney Braverman. Planned satellite programming: Channel America; FamilyNet; Telemundo; Main Street TV. Advertising: Yes. Rates: \$25.00/30 Sec.; \$35.00/Min. Personnel: Sidney Braverman, General Manager; Leo Davis, Chief Engineer.

***Weldon**—W26BH, Moran Communications. Phone: 919-536-3115. Technical Facilities: 1000-w TPO, 9.67-kw ERP, 114-ft. above ground, 224-ft. above sea level, lat. 36° 24' 45", long. 77° 37' 07". Transmitter: Halifax County. Ownership: Moran Communications Inc.

***Weldon**—W66CD, Moran Communications Inc. Phone: 919-536-3115. Technical Facilities: 1000-w TPO, 9.28-kw ERP, 1107-ft. above ground, 221-ft. above sea level, lat. 36° 24' 45", long. 77° 37' 07". Transmitter: Aurelian Springs Rd., approx. 0.9-mi W of Weldon. Ownership: Moran Communications Inc.

***Williamston**—W55CA, Free Temple Ministries Inc. Technical Facilities: 850-w TPO, 15-kw ERP, 1014-ft. above sea level, lat. 35° 53' 47", long. 76° 58' 58". Transmitter: SE of intersection of State Rds. 152 & 1522 on NC State Rd. 1522, NE of Williamston. Ownership: Free Temple Ministries Inc.

Wilmington—W10BZ, Edward Jay Bolton. Technical Facilities: 100-w TPO, 0.089-kw ERP, 98-ft. above ground, 131-ft. above sea level, lat. 34° 14' 45", long. 77° 52' 32". Holds CP for change of transmitter to 5223 Market St., Wilmington. BPTTL-920214QN. Requests CP for change to 20-w TPO, 0.036-kw ERP, 196-ft. above sea level, lat. 34° 14' 08", long. 77° 56' 56". BPTTL-JF0415AI. Transmitter: 0.26-mi. SW of U.S. 421 on Raleigh St. Ownership: Edward Jay Bolton.

Wilmington—W20AL, Trinity Bcstg. Network Inc. Phone: 714-832-2950. Technical Facilities: 1000-w TPO, 10.26-kw ERP, 276-ft. above ground, 289-ft. above sea level, lat. 34° 10' 14", long. 77° 56' 58". Transmitter: 0.062-mi. NW of intersection of State Rtes. 1115 & 1100. Began Operation: March 2, 1989. Ownership: Trinity Broadcasting Network Inc. Satellite programming: Trinity Bcstg. Network.

***Wilmington**—W33BA, Robert T. James. Technical Facilities: 1000-w TPO, 66.5-kw ERP, 328-ft. above ground, 338-ft. above sea level, lat. 34° 12' 35", long. 77° 56' 53". Transmitter: 1806 Burnett Blvd. Ownership: Robert T. James.

North Dakota

Belcourt—K53DH, Schindler Community TV Services. Technical Facilities: 20-w TPO, 0.15-kw ERP, 246-ft. above ground, 2497-ft. above sea level, lat. 48° 51' 40", long. 99° 52' 45". Transmitter: 1-mi. SE of Greater Walker Lake School, Turtle Mountain Indian Reservation. Ownership: Schindler Community TV Services.

Belcourt—K55FH, Schindler Community TV Services. Technical Facilities: 20-w TPO, 0.16-kw ERP, 236-ft. above ground, 2487-ft. above sea level, lat. 48° 51' 40", long. 99° 52' 45". Transmitter: 1-mi. SE of Great Walker Lake School, Turtle Mountain Indian Reservation. Ownership: Schindler Community TV Services.

Belcourt—K57EY, Schindler Community TV Services. Technical Facilities: 20-w TPO, 0.158-kw ERP, 246-ft. above ground, 2497-ft. above sea level, lat. 48° 51' 40", long. 99° 52' 45". Transmitter: 1-mi. SE of Great Walker Lake School, Turtle Mountain Indian Reservation. Ownership: Schindler Community TV Services.

Belcourt—K59DM, Schindler Community TV Services. Technical Facilities: 20-w TPO, 0.163-kw ERP, 236-ft. above ground, 2487-ft. above sea level, lat. 48° 51' 40", long. 99° 52' 45". Transmitter: 1-mi. SE of Great Walker Lake School, Turtle Mountain Indian Reservation. Ownership: Schindler Community TV Services.

Fargo—K56ET, Trinity Bcstg. Network Inc. Phone: 714-832-2950. Technical Facilities: 1000-w TPO, 19.5-kw ERP, 449-ft. above ground, 1335-ft. above sea level, lat. 46° 45' 35", long. 96° 36' 26". Requests CP for change to 1243-ft. above sea level, lat. 46° 51' 25", long. 96° 44' 25". Transmitter to N of 26th St. S & 20th Ave. S, Moorehead, MN. BPTTL-940411CY. Transmitter: Side of KCCM(FM) Tower. Began Operation: April 26, 1994. Ownership: Trinity Broadcasting Network Inc.

***Grand Forks**—K17DQ, Three Angels Bcstg. Network Inc. Phone: 701-775-5936. Technical Facilities: 1000-w TPO, 9.4-kw ERP, 394-ft. above ground, 1211-ft. above sea level, lat. 48° 07' 24", long. 97° 04' 20". Transmitter: 1.7-mi. N of State Rte. 220 as it crosses Judicial Ditch No. 75 near Alvarado. Ownership: Three Angels Broadcasting Network Inc.

***Grand Forks**—K19DN, Howard Wapner. Technical Facilities: 1000-w TPO, 6.71-kw ERP, 190-ft. above ground, 1030-ft. above sea level, lat. 47° 50' 39", long. 97° 01' 30". Transmitter: 1.4-mi. NW of center of city. Ownership: Howard Wapner.

Grand Forks—K22DQ, Trinity Bcstg. Network Inc. Technical Facilities: 1000-w TPO, 9.2-kw ERP, 499-ft. above ground, 1191-ft. above sea level, lat. 47° 50' 43", long. 96° 50' 22". Requests CP for change to 10.8-kw ERP, 1322-ft. above sea level. BPTTL-940412CT. Transmitter: Off State Rte. 220, near Bygland, MN. Ownership: Trinity Broadcasting Network Inc.

***Grand Forks**—K35ED, Three Angels Bcstg. Network Inc. Phone: 618-627-4651. Technical Facilities: 1000-w TPO, 9-kw ERP, 394-ft. above ground, 1210-ft. above sea level, lat. 48° 07' 24", long. 97° 04' 20". Requests modification of CP for change to Ch. 21, 17.7-kw ERP, 1735-ft. above sea level, lat. 44° 02' 32", long. 92° 20' 26". Transmitter to side of KWWK tower. BPTTL-JF0415ZX. Transmitter: 1.7-mi. N of State Rte. 200 at Judicial Ditch No. 75, near Alvarado. Ownership: Three Angels Broadcasting Network Inc.

***Grand Forks**—K45DV, Austin B. Petersen. Technical Facilities: 1000-w TPO, 9.21-kw ERP, 115-ft. above ground, 974-ft. above sea level, lat. 47° 56' 15", long. 97° 02' 52". Transmitter: NW of Grand Forks. Ownership: Austin B. Petersen.

***Grand Forks**—K49DU, Anthony T. Easton. Technical Facilities: 1000-w TPO, 9.16-kw ERP, 111-ft. above ground, 974-ft. above sea level, lat. 47° 56' 15", long. 97° 02' 52". Transmitter: 2-mi. NW of Grand Forks. Ownership: Anthony T. Easton.

***Rolette**—K20AM, Full Gospel Business Men's Fellowship International. Technical Facilities: 1.13-kw ERP, lat. 48° 30' 30", long. 99° 46' 15". Ownership: Full Gospel Business Men's Fellowship International.

Turtle Mountain Indian Reservation—K61EF, Schindler Community TV Services. Technical Facilities: 20-w TPO, 0.16-kw ERP, 246-ft. above ground, 2498-ft. above sea level, lat. 48° 51' 40", long. 99° 52' 45". Transmitter: 1-mi. SE of Walker Lake School, Turtle Mountain Indian Reservation, Belcourt. Ownership: Schindler Community TV Services.

Turtle Mountain Indian Reservation—K63ER, Schindler Community TV Services. Technical Facilities: 20-w TPO, 0.158-kw ERP, 2497-ft. above sea level, lat. 48° 51' 40", long. 99° 52' 45". Transmitter: SE of Walker Lake School. Ownership: Schindler Community TV Services.

Turtle Mountain Indian Reservation—K65FE, Schindler Community TV Services. Technical Facilities: 20-w TPO, 0.158-kw ERP, 2497-ft. above sea level, lat. 48° 51' 40", long. 99° 52' 45". Transmitter: SE of Walker Lake School. Ownership: Schindler Community TV Services.

Williston—K40DE, Trinity Bcstg. Network Inc. Phone: 714-832-2950. Technical Facilities: 100-w TPO, 0.851-kw ERP, 66-ft. above ground, 1939-ft. above sea level, lat. 48° 08' 43", long. 103° 37' 16". Transmitter: Herrick Bldg., 122 Main St., Williston. Began Operation: November 17, 1988. Ownership: Trinity Broadcasting Network Inc. Satellite programming: Trinity Bcstg. Network.

Windsor—K32AP, Cable Services Inc. Phone: 701-252-2400. Fax: 701-252-1105. Studio: 308 2nd St. NW, Jamestown, ND 58402.

Technical Facilities: 1000-w TPO, 7-kw ERP, 499-ft. above ground, 1974-ft. above sea level, lat. 46° 55' 29", long. 98° 46' 20".
Transmitter: 4-mi. NE of Eldridge, ND, Section 21, Midway Twp.
Equipment: ITS transmitter, Bogner antenna.
Satellite earth stations: Scientific-Atlanta, 5-meter; Scientific-Atlanta, 3.2-meter; Microdyne, M/A-Com receivers.
Began Operation: December 1, 1987.
Ownership: Cable Services Inc.
Satellite programming: All News Channel; Showcase America.
Advertising: Yes. Rates: \$20.00/30 Sec.; \$30.00/Min.
Personnel: Roy Sheppard, General Manager; Christine Sheppard, Sales; Roger Nelson, Chief Engineer.

Ohio

***Akron—W11CB**, Gwendolyn Moore. Phones: 410-730-1295; 202-462-3680. Fax: 202-462-3781.
Technical Facilities: 10-w TPO, 0.12-kw ERP, 454-ft. above sea level, lat. 41° 04' 56", long. 81° 31' 07".
Transmitter: Main & Mill Sts., Akron.
Equipment: Andrew transmitter, Scala antenna.
Ownership: Gwendolyn Moore.
Satellite programming: The Box.
Represented (legal): Benjamin Perez.

Akron—W29AI, Media-Com Television Inc. Phone: 216-673-2323.
Studio: 2449 State Rte. 59, Kent, OH 44240.
Technical Facilities: 1000-w TPO, 60.6-kw ERP, 348-ft. above ground, 1552-ft. above sea level, lat. 41° 06' 28", long. 81° 21' 19".
Transmitter: N of I-76, 2100-ft. W of intersection of I-76 & Rte. 43, Brimfield Twp.
Equipment: Emcee transmitter, Bogner antenna.
Began Operation: September 29, 1989.
Ownership: Media-Com Television Inc.
Advertising: Yes. Rates: \$95.00/30 Sec.; \$1176/Hour.
Represented (legal): Baker & Hostetter.
Personnel: Richard Klaus, President; Bill Klaus, General Manager; Bob Klaus, Sales; Bob Sassaman, Engineering.

Ashland—W59BP, North Central Ohio TV Corp. Phones: 419-526-5825; 419-289-2605.
Studio: 2435 Mansfield Rd., Ashland, OH 44805.
Technical Facilities: 1000-w TPO, 31.5-kw ERP, 292-ft. above ground, 1558-ft. above sea level, lat. 40° 50' 26", long. 82° 21' 26".
Transmitter: 2435 Mansfield Rd., Ashland.
Equipment: Television Technology transmitter, Bogner antenna.
Began Operation: August 15, 1989.
Ownership: North Central Ohio TV Corp.
Satellite programming: FamilyNet; Main Street TV; Showcase America.
Represented (engineering): John Battison, P.E.
Represented (legal): Arent Fox Kintner Plotkin & Kahn.
Personnel: Walter R. Stampfli, Chairman; Dean Stampfli, President; Martin Larsen, Vice President.

***Beachwood—W31AD**, TV 31 Inc.
Technical Facilities: 0.55-kw ERP, lat. 41° 27' 40", long. 81° 32' 05".
Ownership: TV 31 Inc.

Bucyrus—W22AE, Allonas Communications Inc. Phone: 491-562-9856. Fax: 419-562-7444.
Studio: 1820 E. Mansfield Rd., Bucyrus, OH 44820.
Technical Facilities: 8.2-w TPO, 23.5-kw ERP, 203-ft. above ground, 1215-ft. above sea level, lat. 40° 49' 31", long. 82° 54' 03".
Transmitter: 0.14-mi. S of intersection of Stetzer Rd & Parcher Rd.
Equipment: Emcee transmitter, Bogner antenna.
Satellite earth stations: Drake.
Began Operation: July 8, 1984.
Ownership: James W. Pry II.
Satellite programming: FamilyNet; RAI-USA; Showcase America.
Advertising: Yes.
Personnel: Kevin J. Pifer, Station Manager.

Bucyrus—W54AF, Allonas Communications Inc. Phone: 419-562-3830. Fax: 419-562-7444.
Studio: 3323 Parcher Rd., Bucyrus, OH 44820.
Technical Facilities: 1000-w TPO, 17.5-kw ERP, 213-ft. above ground, 1244-ft. above sea level, lat. 40° 49' 31", long. 82° 54' 03".
Transmitter: 3323 Parcher Rd., Bucyrus.
Equipment: Emcee transmitter, Bogner antenna.
Began Operation: November 21, 1986.
Ownership: James W. Pry II.
Satellite programming: FamilyNet.
Planned satellite programming: Main Street TV.
Advertising: Yes. Rates: \$150.00/30 Sec.; \$300.00/Hour.
Personnel: Kathy Allonas, Station Manager; Bill Allonas, General Sales Manager; Bill Bowen, Chief Engineer.

***Burlington—W05CB**, Vearl Pennington.
Technical Facilities: 10-w TPO, 0.057-kw ERP, 1109-ft. above sea level, lat. 38° 25' 24", long. 82° 34' 13".
Transmitter: W of Burlington.
Ownership: Vearl Pennington.

***Canton—W30AV**, Media-Com Television Inc. Phone: 216-673-2323.
Technical Facilities: 1000-w TPO, 42.1-kw ERP, 161-ft. above ground, 1260-ft. above sea level, lat. 40° 50' 04", long. 81° 25' 46".
Transmitter: 4601 Hills and Dales Rd. NW.
Ownership: Media-Com Television Inc.

***Centerville—W55BQ**, Donald R. Novell.
Technical Facilities: 458-w TPO, 8-kw ERP, 184-ft. above ground, 1181-ft. above sea level, lat. 39° 34' 10", long. 84° 08' 43".
Requests modification of CP for change to 1000-w TPO, BPTTL-940413FF.
Transmitter: 2306 E. Lytle-Five Points Rd.
Ownership: Donald R. Novell.

Chillicothe—W40AE, Trinity Broadcasting Network Inc. Phone: 714-832-2950.
Technical Facilities: 1000-w TPO, 36.5-kw ERP, 135-ft. above ground, 974-ft. above sea level, lat. 39° 19' 52", long. 82° 59' 49".
Transmitter: 0.49-mi. WSW of intersection of Rte. 50 & High St.
Began Operation: July 1, 1988.
Ownership: Trinity Broadcasting Network Inc.
Satellite programming: Trinity Bcstg. Network.

Cincinnati—W25AI, Elliott B. Block. Phone: 513-631-8825. Fax: 513-351-8898.
Studio: 2212 Losantville Ave., Cincinnati, OH 45237.
Technical Facilities: 1000-w TPO, 11-kw ERP, 673-ft. above ground, 1519-ft. above sea level, lat. 39° 07' 31", long. 84° 29' 57".

Transmitter: 2345 Symmes St.
Equipment: TTC transmitter, Antenna Concepts antenna.
Satellite earth stations: Chapparral, Drake, Sony receivers.
Began Operation: September 29, 1990.
Ownership: Elliott B. Block.
Satellite programming: American Independent Network Inc.; Channel America; Main Street TV; Net One.
Personnel: Elliott Block, General Manager; Roger Wheeler, Chief Engineer.

***Cincinnati—W35BA**, Elliott B. Block. Phone: 513-531-8835. Fax: 513-351-8898.
Technical Facilities: 1000-w TPO, 10.4-kw ERP, 673-ft. above ground, 1519-ft. above sea level, lat. 39° 07' 31", long. 84° 29' 57".
Transmitter: 2345 Symmes St., Cincinnati, OH.
Equipment: TTC transmitter, Antenna Concepts antenna.
Satellite earth stations: Sony, Chapparral receivers.
Began Operation: June 7, 1994.
Ownership: Elliott B. Block.
Satellite programming: Home Shopping Network.
Personnel: Elliott B. Block, General Manager.

***Cleveland—W35AX**, Media-Com Television Inc.
Technical Facilities: 1000-w TPO, 13.1-kw ERP, 354-ft. above ground, 1522-ft. above sea level, lat. 41° 23' 02", long. 81° 41' 44".
Requests modification of CP for change to 2.8-kw ERP, 2956-ft. above sea level, lat. 39° 48' 41", long. 79° 41' 29". Transmitter to Summit Rd., Uniontown. BPTTL-JE0415SU.
Transmitter: Near intersection of Broadview & Ridgewood Rds., Parma.
Ownership: Media-Com Television Inc.

Cleveland—W53AX, Breckenridge Bcstg. Co. Inc.
Technical Facilities: 1000-w TPO, 14.46-kw ERP, 630-ft. above ground, 1900-ft. above sea level, lat. 41° 27' 54", long. 81° 17' 13".
Requests CP for change to 11.1-kw ERP, 1774-ft. above sea level, lat. 41° 23' 02", long. 81° 41' 44". Transmitter to 0.75-mi. SW of Broadway & Ridgewood Rds. BPTTL-JE0415WR.
Transmitter: 5.6-mi. SE of Chesterfield.
Ownership: Breckenridge Broadcasting Co. Inc.

Columbus—W08BV, CW Consultants Inc. Studio: 1201 Olentangy River Rd., Columbus, OH 43212.
Technical Facilities: 10-w TPO, 0.083-kw ERP, 702-ft. above ground, 1421-ft. above sea level, lat. 39° 58' 16", long. 83° 01' 40".
Transmitter: 766 Twin River Dr., Columbus.
Equipment: Television Technology transmitter; Scala antenna.
Began Operation: October 1, 1985.
Ownership: CW Consultants Inc.
Advertising: Yes.
Personnel: Robert Lyons, General Manager; Robert Mezey, Chief Engineer; Mike Cunningham, Program Director.

Columbus—W13BN, North Central LPTV-License Inc. Phone: 813-573-0339.
Technical Facilities: 10-w TPO, 0.014-kw ERP, 446-ft. above ground, 1165-ft. above sea level, lat. 39° 58' 16", long. 83° 01' 40".
Holds CP for change to 20-w TPO, 0.22-kw ERP, BPTTL-910502MJ.
Transmitter: 770 Twin Rivers Dr.
Ownership: North Central LPTV-License Inc.

***Columbus—W15AU**, Advanced Allied Communications Technology Inc. Phone: 614-846-9234.
Studio: 156 Lazelle Rd., Worthington, OH 43235.
Technical Facilities: 1000-w TPO, 14.95-kw ERP, 1152-ft. above ground, 2044-ft. above sea level, lat. 40° 09' 33", long. 82° 55' 21".
Transmitter: 6680 State Rte. 3, Westerville.
Equipment: Emcee transmitter, Bogner antenna.
Satellite earth stations: Scientific-Atlanta, 3-meter.
Ownership: Advanced Allied Communications Technology Inc.
Satellite programming: Main Street TV.
Personnel: Ralph U. Distefano, General Manager.

Columbus—W17AI, RBC Inc. Phone: 513-599-2009.
Technical Facilities: 1000-w TPO, 10.5-kw ERP, 449-ft. above ground, 1171-ft. above sea level, lat. 39° 58' 16", long. 83° 01' 40".
Holds CP for change to 23.14-kw ERP, 577-ft. above ground, 1214-ft. above sea level, lat. 40° 01' 31", long. 83° 01' 48". Transmitter to 3165 Olentangy River Rd. BPTT-910503WY.
Transmitter: 0.4-mi. SW of intersection of Rte. 315 & Goodale St.
Ownership: RBC Inc.

***Columbus—W41BB**, Advanced Allied Communications Technology Inc. Phone: 614-846-9234.
Technical Facilities: 1000-w TPO, 17.2-kw ERP, 1165-ft. above ground, 2044-ft. above sea level, lat. 40° 09' 33", long. 82° 55' 21".
Transmitter: 6680 State Rte. 3, Westerville.
Ownership: Advanced Allied Communications Technology Inc.

Columbus—W62BE, Premier Bcstg. Co. Inc. Phone: 614-224-6262.
Technical Facilities: 1000-w TPO, 9.8-kw ERP, 347-ft. above ground, 1269-ft. above sea level, lat. 40° 09' 33", long. 82° 55' 21".
Holds CP for change to 38.3-kw ERP, BPTTL-930401SV.
Transmitter: 6680 State Rte. 3, Westerville.
Ownership: Premier Broadcasting Co. Inc.
Satellite programming: Channel America.
Personnel: James Pallone, General Manager.

Columbus—W64BG, James W. Feasel & Ralph DeStefano Partners. Phone: 614-927-2592.
Technical Facilities: 10-w TPO, 8-kw ERP, 518-ft. above ground, 1268-ft. above sea level, lat. 39° 57' 44", long. 83° 00' 08".
Transmitter: LeVeque Tower, 50 W. Broad St.
Ownership: James W. Feasel; Ralph V. DeStefano.

***Dayton—W39AV**, North Central-LPTV License Inc. Phone: 813-572-8585.
Technical Facilities: 2000-w TPO, 17-kw ERP, 98-ft. above ground, 1378-ft. above sea level, lat. 39° 43' 28", long. 84° 15' 18".
Transmitter: 45 Broadcast Plaza, 2045 S. Gettysburg Ave.
Ownership: North Central-LPTV License Inc.

***Dayton—W51BR**, Urban Communications TV Inc. Phone: 513-854-0206.
Technical Facilities: 1000-w TPO, 7.6-kw ERP, 102-ft. above ground, 1355-ft. above sea level, lat. 39° 42' 47", long. 84° 15' 18".
Transmitter: WONE tower.
Ownership: Urban Communications TV Inc.
Satellite programming: Channel America.
Planned satellite programming: Main Street TV.

Low Power TV Stations—Ohio

Dayton—W688P, Trinity Bcstg. Network Inc. Phone: 714-832-2950.
 Technical Facilities: 1000-w TPO, 3.1-kw ERP, 325-ft. above ground, 1202-ft. above sea level, lat. 39° 43' 16", long. 84° 15' 00".
 Transmitter: 3901 Guthrie Rd., Dayton.
 Began Operation: February 10, 1988.
 Ownership: Trinity Broadcasting Network Inc.
 Satellite programming: Trinity Bcstg. Network

Defiance, Bryan, Hicksville, Paulding & Sherwood—W198N, Wolfe Communications Inc. Phone: 419-782-9336.
 Studio: 118 Clinton St., Defiance, OH 43512.
 Technical Facilities: 1000-w TPO, 7.13-kw ERP, 584-ft. above ground, 1296-ft. above sea level, lat. 41° 17' 28", long. 84° 32' 17".
 Transmitter: S of Hwy. 18, W of Rosebrook Rd., NE of Sherwood.
 Equipment: Acrodyne transmitter; Scala antenna.
 Ownership: Wolfe Communications Inc.
 Personnel: R. R. Wolfe, General Sales Manager.

Delaware—W56CA, Shaheen Broadcasters Inc. Phone: 614-363-1107.
 Technical Facilities: 110-w TPO, 1-kw ERP, 263-ft. above ground, 1273-ft. above sea level, lat. 40° 17' 57", long. 83° 02' 45".
 Transmitter: 501 Bowtown Rd., Delaware.
 Ownership: Shaheen Broadcasters Inc.

Findlay—W06BK, Findlay TV Corp. Phone: 419-427-8847. Fax: 419-427-0015.
 Studio: 418 S. Main St., Findlay, OH 45840.
 Technical Facilities: 1-w TPO, 0.006-kw ERP, 125-ft. above ground, 928-ft. above sea level, lat. 41° 04' 01", long. 83° 38' 58".
 Requests CP to change city of license to Lima & to Ch. 18, 1000-w TPO, 18.6-kw ERP, 1263-ft. above sea level, lat. 40° 38' 03", long. 84° 12' 19". Transmitter to 0.4-mi N of intersection of Buckland & Holden Rds. BPTVL-JF0415BC.
 Transmitter: 2303 Santee Ave., Findlay.
 Satellite earth stations: Jerrold, 3.2-meter; WA-Com receivers.
 Began Operation: November 21, 1991.
 Ownership: Findlay TV Corp.
 Represented (engineering): Carl E. Smith Consulting Engineers.
 Represented (legal): Haley, Bader & Potts.
 Personnel: Sandra J. Dale, President & General Manager; Valerie Logan, Sales Manager; Al Bove, Chief Engineer; Brian Post, Station Manager.

Findlay—W47BD, Findlay TV Corp. Phone: 419-427-8847. Fax: 419-427-0015.
 Studio: 418 S. Main St., Findlay, OH 45840.
 Technical Facilities: 1000-w TPO, 31.5-kw ERP, 289-ft. above ground, 1096-ft. above sea level, lat. 41° 06' 40", long. 83° 38' 54".
 Transmitter: 2-mi. N of Findlay.
 Equipment: Television Technology transmitter; Scala antenna.
 Satellite earth stations: Winegard, 3-meter; Drake receivers.
 Began Operation: November 21, 1991.
 Ownership: Findlay TV Corp.
 Satellite programming: Channel America.
 Represented (engineering): Carl E. Smith Consulting Engineers.
 Represented (legal): Haley, Bader & Potts.
 Personnel: Sandra J. Dale, President & General Manager; Steve Nelson, Chief Engineer.

Fremont—W21BF, Seeway Bcstrs. Phone: 419-334-8802.
 Technical Facilities: 46-w TPO, 0.398-kw ERP, 89-ft. above ground, 791-ft. above sea level, lat. 41° 21' 41", long. 83° 04' 50".

Requests modification of CP for change to 1000-w TPO, 8.6-kw ERP. BMTTL-940413GB.
 Transmitter: 0.3-mi. ESE of intersection of U.S. 6 & U.S. 20.
 Equipment: TTC transmitter; Scala antenna.
 Satellite earth stations: M/A-Com.
 Ownership: Seeway Broadcasters.
 Satellite programming: American Independent Network Inc.
 Personnel: Bob Ladd, General Manager.

***Kent—W10BK**, TV 10 Inc.
 Technical Facilities: 1000-w TPO, 0.53-kw ERP, 300-ft. above ground, 1400-ft. above sea level, lat. 41° 09' 35", long. 81° 18' 19".
 Transmitter: 2449 State Rte. 59, Kent.
 Ownership: TV 10 Inc.

Lexington—W32AR, Trinity Bcstg. Network Inc. Phone: 714-832-2950.
 Technical Facilities: 1000-w TPO, 5.8-kw ERP, 144-ft. above ground, 1739-ft. above sea level, lat. 40° 45' 50", long. 82° 37' 04".
 Transmitter: Existing tower, near Mansfield.
 Satellite earth stations: Scientific-Atlanta.
 Began Operation: June 26, 1991.
 Ownership: Trinity Broadcasting Network Inc.
 Satellite programming: Trinity Bcstg. Network

Lima—W67CA, TV-67 Inc.
 Technical Facilities: 100-w TPO, 19.48-kw ERP, 600-ft. above ground, 1155-ft. above sea level, lat. 40° 45' 47", long. 84° 10' 59".
 Transmitter: 1844 Baty Rd., Lima.
 Began Operation: January 4, 1994.
 Ownership: TV-67 Inc.

***Lorain—W46BK**, Media-Com Television Inc. Phones: 216-673-2323; 216-673-0301.
 Technical Facilities: 1000-w TPO, 36.4-kw ERP, 230-ft. above ground, 984-ft. above sea level, lat. 41° 22' 45", long. 82° 10' 27".
 Transmitter: West Ridge Rd. & Ohio Turnpike.
 Ownership: Media-Com Television Inc.

Mansfield—W50BE, Mid States Television Inc. Phone: 419-529-5900. Fax: 419-529-2319.
 Studio: 2900 Park Ave. W, Mansfield, OH 44906.
 Technical Facilities: 1000-w TPO, 13.3-kw ERP, 376-ft. above ground, 1748-ft. above sea level, lat. 40° 45' 50", long. 82° 37' 04".
 Transmitter: 0.2-mi. N of 2900 Park Ave. W., Ontario.
 Equipment: Acrodyne transmitter; Bogner antenna.
 Began Operation: May 1, 1990.
 Ownership: Mid States Television Inc.
 Personnel: Glenn Cheesman, General Sales Manager; Wayne Fick, Chief Engineer.
 Note: Operating as a translator.

Marietta—W26AL, The Christian Center Inc. Phone: 614-373-0867.
 Studio: Rte. 8, Marietta, OH 45750.
 Technical Facilities: 100-w TPO, 1.31-kw ERP, 59-ft. above ground, 682-ft. above sea level, lat. 39° 23' 34", long. 81° 24' 14".
 Transmitter: Tennis Center Dr., adjacent to State Rte. 7, Marietta.
 Equipment: Emcee transmitter; Bogner antenna.
 Began Operation: May 21, 1989.
 Ownership: The Christian Center Inc.
 Satellite programming: Trinity Bcstg. Network.
 Personnel: J. O. Kuhn, Engineering.

Marion—W39AQ, Central Ohio Assn. of Christian Bcstrs. Phone: 614-383-1794.
 Technical Facilities: 1000-w TPO, 18.9-kw ERP, 367-ft. above ground, 1247-ft. above sea level, lat. 40° 36' 54", long. 81° 07' 54".
 Transmitter: 1330 N. Main St.
 Ownership: Central Ohio Association of Christian Broadcasters.

***Masury—W40AM**, Abacus Television. Phone: 202-462-3680. Fax: 202-462-3781.
 Technical Facilities: 709-w TPO, 90-kw ERP, 200-ft. above ground, 1358-ft. above sea level, lat. 41° 11' 58", long. 80° 31' 22".
 Transmitter: Rte. 7 at corner of Rust Home, 1-mi. NW of Masury.
 Ownership: Abacus Television.
 Personnel: Benjamin Perez, General Manager.
 Note: Operating as a translator.

***Masury—W62BT**, Tumpike Television.
 Technical Facilities: 1000-w TPO, 10.7-kw ERP, 200-ft. above ground, 1289-ft. above sea level, lat. 41° 11' 58", long. 80° 31' 22".
 Transmitter: 7.1-mi. N of Masury.
 Ownership: Tumpike TV.

***Newark & Heath—W25BE**, Kendrick Bcstg. Co.
 Technical Facilities: 1000-w TPO, 16.4-kw ERP, 266-ft. above ground, 1112-ft. above sea level, lat. 40° 03' 30", long. 82° 27' 05".
 Transmitter: 1200 W. Church St.
 Ownership: Kendrick Bcstg. Co.

***Pomeroy—W27BO**, William A. Bamhardt. Phone: 614-992-6558.
 Technical Facilities: 1000-w TPO, 5.69-kw ERP, 96-ft. above ground, 746-ft. above sea level, lat. 39° 02' 09", long. 82° 01' 26".
 Transmitter: Off Spring Ave. near St. Johns Cemetery.
 Ownership: William A. Bamhardt.

Portsmouth—W21AI, Trinity Bcstg. Network Inc. Phone: 714-832-2950.
 Technical Facilities: 1000-w TPO, 15.9-kw ERP, 384-ft. above ground, 1483-ft. above sea level, lat. 38° 45' 20", long. 83° 00' 05".
 Transmitter: 0.2-mi. S of Portsmouth.
 Began Operation: January 9, 1989.
 Ownership: Trinity Broadcasting Network Inc.
 Satellite programming: Trinity Bcstg. Network

Sandusky—W41AP, Register TV News.
 Technical Facilities: 1000-w TPO, 10-kw ERP, 138-ft. above ground, 728-ft. above sea level, lat. 41° 27' 19", long. 82° 42' 49".
 Requests CP for change to 10.07-kw ERP. BMTTL-890228IP.
 Transmitter: 314 W. Market St.
 Ownership: Register TV News.

Seaman—W17AY, Tranquility Community Church.
 Technical Facilities: 762-w TPO, 17.6-kw ERP, 226-ft. above ground, 1145-ft. above sea level, lat. 38° 52' 52", long. 83° 29' 20".
 Transmitter: 0.1-mi. N of Wheat Ridge, 0.1-mi. E of Tater Ridge Rd., Wheat Ridge.
 Began Operation: December 4, 1990.
 Ownership: Tranquility Community Church.
 Satellite programming: Trinity Bcstg. Network.

***Seven Hills—W47BE**, Breckenridge Bcstg. Co. Inc.
 Studio: 5.6-mi. SE of Chesterfield, OH.
 Technical Facilities: 405-w TPO, 5.01-kw ERP, 630-ft. above ground, 1900-ft. above sea level, lat. 41° 27' 54", long. 81° 17' 13".

Requests modification of CP to change city of license to Cleveland & to Ch. 68, 1000-w TPO, 10.1-kw ERP, 700-ft. above ground, 1565-ft. above sea level, lat. 41° 23' 15", long. 81° 41' 43". Transmitter to S of Ridgewood Dr., W of Broadview Rd., Parma. BMTTL-920214QC.
 Transmitter: 5.6-mi. SE of Chesterfield.
 Ownership: Breckenridge Broadcasting Co. Inc.

Springfield—W47BC, Trinity Bcstg. Network Inc.
 Technical Facilities: 1000-w TPO, 5.8-kw ERP, 390-ft. above ground, 1450-ft. above sea level, lat. 39° 57' 11", long. 83° 52' 07".
 Transmitter: WAZU(FM) tower near Springfield.
 Ownership: Trinity Broadcasting Network Inc.

***Stuebenville—W24BC**, Abacus Television. Phone: 202-462-3680. Fax: 202-462-3781.
 Technical Facilities: 700-w TPO, 20.7-kw ERP, 600-ft. above ground, 1768-ft. above sea level, lat. 40° 20' 32", long. 80° 37' 14".
 Transmitter: WTOV-TV transmitter site, Steubenville.
 Ownership: Abacus Television.
 Personnel: Benjamin Perez, General Manager.
 Note: Operating as a translator.

***Stuebenville—W57BH**, Tumpike Television.
 Technical Facilities: 1000-w TPO, 26.7-kw ERP, 600-ft. above ground, 1768-ft. above sea level, lat. 40° 20' 32", long. 80° 37' 14".
 Transmitter: WTOV-TV transmitter site, Steubenville.
 Ownership: Tumpike TV.

***Toledo—W18AW**, Gwendolyn Moore. Phones: 410-730-1295; 202-462-3680. Fax: 202-462-3781.
 Technical Facilities: 1000-w TPO, 28.9-kw ERP, 469-ft. above ground, 1060-ft. above sea level, lat. 41° 40' 05", long. 83° 27' 01".
 Transmitter: Lallendorf Rd., Toledo.
 Equipment: Andrew transmitter; Bogner antenna.
 Ownership: Gwendolyn Moore.
 Represented (legal): Benjamin Perez.

Toledo—W48AP, Paul M. Moore.
 Technical Facilities: 1000-w TPO, 5.46-kw ERP, 427-ft. above ground, 1043-ft. above sea level, lat. 41° 38' 43", long. 83° 36' 22".
 Transmitter: 716 N. Westwood Ave.
 Ownership: Paul M. Moore.

Toledo—W64BM, Lonnie James.
 Technical Facilities: 1000-w TPO, 8.2-kw ERP, 433-ft. above ground, 1020-ft. above sea level, lat. 41° 38' 43", long. 83° 36' 22".
 Transmitter: 716 N. Westwood.
 Ownership: Lonnie James.

Youngstown—W39AI, Trinity Bcstg. Network Inc. Phone: 714-832-2950.
 Technical Facilities: 1000-w TPO, 23.5-kw ERP, lat. 41° 06' 00", long. 80° 39' 01".
 Holds CP for change to 7.3-kw ERP, 1437-ft. above ground, 1611-ft. above sea level, lat. 41° 03' 28", long. 80° 38' 42". Transmitter to 3930 Sunset Blvd., Youngstown. BPTTL-891208J2.
 Began Operation: July 1, 1988.
 Ownership: Trinity Broadcasting Network Inc.
 Satellite programming: Trinity Bcstg. Network.
 Note: Operating as a translator.

Zanesville—W36AY, Trinity Bcstg. Network Inc.
 Technical Facilities: 1191-w TPO, 7.1-kw ERP, 220-ft. above ground, 1128-ft. above sea level, lat. 39° 56' 55", long. 81° 57' 48".
 Transmitter: 2477 E. Pike.
 Ownership: Trinity Broadcasting Network Inc.

Oklahoma

***Alva & Cherokee—K56FK**, Shafer Translator Inc. Phone: 405-256-2254.
 Technical Facilities: 100-w TPO, 0.626-kw ERP, 450-ft. above ground, 1895-ft. above sea level, lat. 36° 47' 06", long. 98° 33' 33".
 Transmitter: 5-mi. E of Alva.
 Ownership: Shafer Translator Inc.

***Alva & Cherokee—K58EM**, Shafer Translator Inc. Phone: 405-256-2254.
 Technical Facilities: 100-w TPO, 0.626-kw ERP, 450-ft. above ground, 1895-ft. above sea level, lat. 36° 47' 06", long. 98° 33' 33".
 Transmitter: 5-mi. E of Alva.
 Ownership: Shafer Translator Inc.

Ardmore—K44BQ, Trinity Bcstg. Network Inc. Phone: 714-832-2950.
 Technical Facilities: 296-w TPO, 54.1-kw ERP, 302-ft. above ground, 1640-ft. above sea level, lat. 34° 26' 29", long. 97° 13' 36".
 Transmitter: 5.5-mi. W of I-35 & State Rte. 77 overpass, near Davis.
 Equipment: ITS transmitter, Andrew antenna.
 Began Operation: November 28, 1989.
 Ownership: Trinity Broadcasting Network Inc.
 Satellite programming: Trinity Bcstg. Network.
 Note: Operating as a translator.

Bartlesville & Dewey—K66EK, Murphy D. Boughner. Phones: 918-273-2212; 918-599-4535. Fax: 918-599-4252.
 Studio: 137 N. Washington St., Bartlesville, OK.
 Technical Facilities: 1000-w TPO, 6.3-kw ERP, 827-ft. above sea level, lat. 36° 45' 14", long. 95° 56' 08".
 Requests CP for change to 100-w TPO, 1.7-kw ERP, 1227-ft. above sea level, lat. 36° 39' 50", long. 96° 01' 30". Transmitter to adjacent to State Hwy. 123, 4.2-mi. SW of Bartlesville. BPTTL-940411CQ.
 Transmitter: 137 N. Washington St.
 Equipment: Television Technology transmitter, Andrew antenna.
 Satellite earth stations: Vertex, 5-meter; Microdyne receivers.
 Began Operation: August 1, 1993.
 Ownership: Murphy D. Boughner.
 Planned satellite programming: Main Street TV.
 Personnel: Ed Wampler, General Manager; Paul Sallee, Sales Manager; Doug Boughner, Chief Engineer.

Bessie—K20DX, Northfork TV Translator System. Phone: 806-259-2879. Fax: 806-259-3500.
 Technical Facilities: 20-w TPO, 0.212-kw ERP, 1998-ft. above sea level, lat. 35° 29' 44", long. 98° 44' 10".
 Requests CP to change city of license to Weatherford & to 0.9-kw ERP, 1968-ft. above sea level, lat. 35° 29' 28", long. 98° 43' 54". Transmitter to City of License to: Weatherford. BPTTL-940412CH.
 Transmitter: 2.5-mi. SSW of Weatherford.
 Began Operation: July 1, 1993.
 Ownership: Northfork TV Translator System.
 Note: Operating as a translator.

Broken Bow—K28DJ, Jewel B. Callahan. Technical Facilities: 1000-w TPO, 7.63-kw ERP, 489-ft. above ground, 912-ft. above sea level, lat. 33° 56' 12", long. 94° 45' 46".
 Transmitter: 1.3-mi. SSW of Broken Bow.
 Ownership: Jewel B. Callahan.

Elk City—K02MU, Denero Dimensions Inc. Phone: 405-225-1167.
 Studio: 5th & Randall, Elk City, OK 73648.
 Technical Facilities: 0.05-kw ERP, 60-ft. above ground, 2039-ft. above sea level, lat. 35° 24' 36", long. 99° 25' 01".
 Equipment: Television Technology transmitter, Scala antenna.
 Began Operation: March 1, 1986.
 Ownership: Denero Dimensions Inc.
 Personnel: Michael D. Robben, Chief Engineer.

Elk City—K52AN, Northfork TV Translator System.
 Technical Facilities: 0.194-kw ERP, lat. 35° 21' 25", long. 99° 16' 08".
 Ownership: Northfork TV Translator System.

Erick/Sayre/Carter—K58CS, Northfork TV Translator System. Phone: 806-259-2879. Fax: 806-259-3500.
 Technical Facilities: 100-w TPO, 0.815-kw ERP, 414-ft. above ground, 2020-ft. above sea level, lat. 35° 09' 05", long. 99° 42' 50".
 Transmitter: 11-mi. SSW of Sayre.
 Ownership: Northfork TV Translator System.
 Note: Operating as a translator.

Erick/Sayre/Carter—K62BQ, Northfork TV Translator System. Phone: 806-259-2879. Fax: 806-259-3500.
 Technical Facilities: 100-w TPO, 0.815-kw ERP, 414-ft. above ground, 2434-ft. above sea level, lat. 35° 09' 05", long. 99° 42' 50".
 Transmitter: 11-mi. SSW of Sayre.
 Equipment: Television Technology transmitter, Scala antenna.
 Ownership: Northfork TV Translator System.
 Note: Operating as a translator.

Gage, Fargo, Fort Supply & May—K20BR, Shafer Translator Inc.
 Technical Facilities: lat. 36° 26' 03", long. 99° 46' 22".
 Ownership: Shafer Translator Inc.
 Note: Operating as a translator.

Glencoe—K50DF, Mike Veldman. Technical Facilities: 1000-w TPO, 11.6-kw ERP, 1260-ft. above sea level, lat. 36° 10' 24", long. 97° 58' 10".
 Transmitter: Richmond Rd., W of Hwy. 108, Glencoe.
 Began Operation: February 7, 1994.
 Ownership: Mike Veldman.

Guymon—K53BE, Victory Center Inc. Phone: 405-338-2777. Fax: 405-338-2575.
 Studio: 5th & Quinn Sts., Guymon, OK 73942.
 Technical Facilities: 1000-w TPO, 6.566-kw ERP, 449-ft. above ground, 3652-ft. above sea level, lat. 36° 40' 30", long. 101° 33' 58".
 Transmitter: Approx. 3.25-mi. W of Guymon Municipal Airport.
 Equipment: Television Technology transmitter, Scala antenna.
 Began Operation: May 1, 1983.
 Ownership: Victory Center Inc.
 Satellite programming: Trinity Bcstg. Network.
 Advertising: No.
 Personnel: Brad Wayne Mendenhall, General Manager.

***Lawton—K15DJ**, Three Angels Bcstg. Network.
 Technical Facilities: 1000-w TPO, 74.04-kw ERP, 1706-ft. above sea level, lat. 34° 30' 00", long. 98° 32' 20".
 Transmitter: S of Lee Blvd. on 112th St.
 Ownership: Three Angels Broadcasting Network Inc.

Lawton—K27AZ, Trinity Broadcasting Network Inc. Phone: 714-832-2950.
 Technical Facilities: 1.32-kw ERP, lat. 34° 36' 12", long. 98° 23' 46".
 Began Operation: May 20, 1987.
 Ownership: Trinity Broadcasting Network Inc.
 Satellite programming: Trinity Bcstg. Network.

***Lawton—K31DF**, Lawton LPTV Inc.
 Technical Facilities: 1000-w TPO, 11.04-kw ERP, 1676-ft. above sea level, lat. 34° 36' 27", long. 98° 16' 26".
 Transmitter: W of Trail Ridge Rd., Lawton.
 Ownership: Lawton LPTV Inc.

Lawton—K53DS, BSP Bcstg. Corp. Phone: 817-691-1808. Fax: 817-696-5766.
 Studio: 3800 Call Field Rd., Wichita Falls, TX 76308.
 Technical Facilities: 1000-w TPO, 35.3-kw ERP, 449-ft. above ground, 1657-ft. above sea level, lat. 34° 33' 00", long. 98° 32' 20".
 Transmitter: Deyo Mission Rd., 3.5-mi. SW of Lawton.
 Equipment: TTC transmitter, Scala antenna.
 Began Operation: April 1, 1990.
 Ownership: BSP Bcstg.
 Planned satellite programming: Main Street TV.
 Advertising: Yes. Rates: \$25.00/30 Sec.; \$50.00/Min.
 Represented (sales): Seltel Inc.
 Personnel: Pete D'Acosta, General Manager.
 Note: Operating as a translator.

May, Gage & Fargo—K18BV, Shafer Translator Inc.
 Technical Facilities: 100-w TPO, 0.815-kw ERP, 240-ft. above ground, 2615-ft. above sea level, lat. 36° 26' 03", long. 99° 46' 22".
 Transmitter: 8-mi. N of Gage.
 Ownership: Shafer Translator Inc.

***Morrison & Cushing—K16CE**, Retherford Publications Inc.
 Technical Facilities: 100-w TPO, 2.09-kw ERP, 144-ft. above ground, 1066-ft. above sea level, lat. 36° 20' 00", long. 97° 00' 30".
 Transmitter: 2.7-mi. N of Morrison.
 Ownership: Retherford Publications Inc.

Muskogee—K19CJ, American Indian TV & Radio Network.
 Technical Facilities: 1000-w TPO, 20.3-kw ERP, 87-ft. above ground, 906-ft. above sea level, lat. 35° 58' 36", long. 95° 14' 41".
 Transmitter: 8-mi. NW of Hulbert.
 Ownership: American Indian TV & Radio Network.

***Norman-Moore—K46DP**, Day Star Bcstg. Corp. Phone: 405-329-7827.
 Technical Facilities: 1000-w TPO, 24.39-kw ERP, 147-ft. above ground, 1217-ft. above sea level, lat. 35° 16' 50", long. 97° 20' 14".
 Transmitter: 2000-ft. NW of Franklin.
 Ownership: Day Star Bcstg. Corp.

***Nowata—K60EX**, Murphy D. Boughner. Phones: 918-273-2212; 918-599-4535. Fax: 918-599-4252.
 Studio: 137 N. Washington St., Bartlesville, OK.

Technical Facilities: 1000-w TPO, 6.39-kw ERP, 860-ft. above sea level, lat. 36° 42' 10", long. 95° 38' 24".
 Transmitter: Water Tower at junction of Pecan & Shawnee Sts.
 Equipment: Acrodyne transmitter, Andrew antenna.
 Satellite earth stations: Vertex, 5-meter; Microdyne receivers.
 Ownership: Murphy D. Boughner.
 Planned satellite programming: Main Street TV.
 Personnel: Ed Wampler, General Manager; Paul Sallee, Sales Manager; Doug Boughner, Chief Engineer.

***Oklahoma City—K02NS**, Breckenridge Bcstg. Co. Inc.
 Technical Facilities: 10-w TPO, 0.26-kw ERP, 850-ft. above ground, 1989-ft. above sea level, lat. 35° 33' 26", long. 97° 28' 31".
 Transmitter: 2122 N.E. 8th St.
 Ownership: Breckenridge Broadcasting Co. Inc.

Oklahoma City—K07TX, Channel 7 Bcstg. Inc. Phone: 214-751-1109. Fax: 214-550-9086.
 Studio: 2333 E. Britton Rd.
 Technical Facilities: 10-w TPO, 1.26-kw ERP, 479-ft. above ground, 1617-ft. above sea level, lat. 35° 33' 59", long. 97° 28' 28".
 Transmitter: 2333 E. Britton Rd.
 Ownership: Channel 7 Bcstg. Inc.
 Satellite programming: Channel America.
 Personnel: Charles L. Freeny Jr., Chief Engineer.

***Oklahoma City—K22EM**, Hye Chin Lowery. Phone: 713-656-7081.
 Technical Facilities: 1000-w TPO, 67.5-kw ERP, 426-ft. above ground, 1758-ft. above sea level, lat. 35° 12' 06", long. 97° 35' 25".
 Transmitter: 3-mi. S of New Castle on State Hwy. 67/277.
 Ownership: Hye Chin Lowery.

***Oklahoma City—K38DJ**, In Sook Lee.
 Technical Facilities: 1000-w TPO, 30.1-kw ERP, 197-ft. above ground, 1358-ft. above sea level, lat. 35° 17' 22", long. 97° 21' 30".
 Transmitter: 5600 E. Indian Hills Rd.
 Ownership: In S. Lee.

***Oklahoma City—K59EO**, Cyril H. Miller Jr. Phone: 817-295-9826. Fax: 817-447-2443.
 Technical Facilities: 1000-w TPO, 15.761-kw ERP, 623-ft. above sea level, lat. 35° 22' 10", long. 97° 27' 41".
 Requests modification of CP for change to 41.7-kw ERP. BMTTL-940414NW.
 Transmitter: 89th & Bryant Sts., Moore.
 Ownership: Cyril H. Miller Jr.

***Oklahoma City—K69EK**, LeSea Bcstg. Corp. Phone: 219-291-8200. Fax: 219-291-9043.
 Technical Facilities: 1000-w TPO, 5.99-kw ERP, 699-ft. above ground, 1827-ft. above sea level, lat. 35° 32' 52", long. 97° 29' 29".
 Transmitter: 7416 N. Kelley Ave.
 Equipment: Acrodyne transmitter, Andrew antenna.
 Ownership: Le Sea Broadcasting Co.
 Represented (legal): John Florini.
 Personnel: Pete Sumral, General Manager; Dave Russell, Sales Manager; Doug Gerfinger, Chief Engineer.

Low Power TV Stations—Oklahoma

- *Oklahoma City-Moore—K11TI**, Jose Rodriguez.
 Technical Facilities: 20-w TPO, 0.097-kw ERP, 1827-ft. above sea level, lat. 35° 24' 54", long. 97° 30' 37".
 Transmitter: 5005 S. Shields Blvd.
 Ownership: Jose Rodriguez.
- Ponca City—K12NE**, Russell Communications.
 Technical Facilities: 0.08-kw ERP, lat. 36° 41' 25", long. 97° 05' 35".
 Ownership: Russell Communications.
- Ponca City—K27DF**, Diana Kay Hall.
 Phone: 405-767-8827. Fax: 405-767-8846.
 Studio: 114 West Central, Ponca City, OK 74601.
 Technical Facilities: 100-w TPO, 0.689-kw ERP, 377-ft. above ground, 1194-ft. above sea level, lat. 36° 41' 25", long. 97° 10' 20".
 Transmitter: 4-mi. W of Ponca City on Hwy. 60.
 Satellite earth stations: Scientific-Atlanta, 5-meter.
 Began Operation: February 1, 1989.
 Ownership: Diana Kay Hall.
 Satellite programming: Channel America.
 Advertising: Yes. Rates: \$40.00/30 Sec.; \$67.00/Min.
 Represented (legal): Tom Leonard.
 Personnel: Dave Hall, General Manager; Kristina Hall, Sales Manager; Rick King, Chief Engineer.
- *Seiling—K49DO**, Shafer Translator Inc.
 Technical Facilities: 100-w TPO, 0.77-kw ERP, 2231-ft. above sea level, lat. 36° 06' 00", long. 98° 57' 05".
 Transmitter: Near Seiling.
 Ownership: Shafer Translator Inc.
- *Seiling—K51EB**, Shafer Translator Inc.
 Technical Facilities: 100-w TPO, 0.77-kw ERP, 2231-ft. above sea level, lat. 36° 06' 00", long. 98° 57' 05".
 Transmitter: Near Seiling.
 Ownership: Shafer Translator Inc.
- Stillwater—K07VB**, Mike Veldman.
 Technical Facilities: 10-w TPO, 15.9-kw ERP, 1027-ft. above sea level, lat. 36° 08' 13", long. 97° 01' 41".
 Transmitter: 1505 N. High Tower.
 Ownership: Mike Veldman.
- Stillwater—K19DB**, Ron Buck.
 Technical Facilities: 100-w TPO, 1.16-kw ERP, 1037-ft. above sea level, lat. 36° 08' 13", long. 97° 01' 41".
 Transmitter: 1501 N. Hightower.
 Ownership: Ron Buck.
- Strong City/Leedy/Hammon—K36AJ**, Northfork TV Translator System.
 Phone: 806-259-2879. Fax: 806-259-3500.
 Technical Facilities: 20-w TPO, 0.205-kw ERP, 256-ft. above ground, 2340-ft. above sea level, lat. 35° 46' 50", long. 99° 34' 55".
 Transmitter: 8-mi. N of Strong City.
 Ownership: Northfork TV Translator System.
 Note: Operating as a translator.
- Sulphur—K20DQ**, William G. Mayo.
 Phone: 405-622-3170. Fax: 405-622-2777.
 Studio: Box 944, State Hwy 7, Sulphur, OK 73086.
 Technical Facilities: 100-w TPO, 1.27-kw ERP, 151-ft. above ground, 1198-ft. above sea level, lat. 34° 30' 24", long. 97° 02' 53".
 Transmitter: State Hwy. No. 7, 3.5-mi. E of Davis.
 Satellite earth stations: Hughes, 6-meter.
 Ownership: William G. Mayo.
 Satellite programming: FamilyNet.
 Personnel: Bill Mayo, General Sales Manager; Neil Mayo, Chief Engineer.
- Tahlequah—K21CS**, Tahlequah TV 21.
 Technical Facilities: 100-w TPO, 0.491-kw ERP, 95-ft. above ground, 978-ft. above sea level, lat. 35° 55' 37", long. 94° 56' 20".
 Transmitter: 1.5-mi. N of Downing St., 0.5-mi. E of Bliss St., Tahlequah.
 Ownership: Tahlequah TV 21.
- *Tulsa—K14IR**, Hog Dog Productions.
 Phone: 918-747-5636.
 Technical Facilities: 985-w TPO, 6-kw ERP, 922-ft. above sea level, lat. 36° 09' 39", long. 95° 55' 46".
 Transmitter: 4132 E. Admiral Place.
 Ownership: Hog Dog Productions.
- Tulsa—K39CW**, South Central LPTV-Li-cense Inc. Phone: 813-573-0339.
 Technical Facilities: 2000-w TPO, 29.8-kw ERP, 702-ft. above ground, 1165-ft. above sea level, lat. 36° 09' 01", long. 95° 59' 23".
 Transmitter: Fourth National Bank Bldg., 15 W. 6th St.
 Ownership: South Central LPTV-License Inc.
- *Tulsa—K63EK**, John Walton.
 Technical Facilities: 1000-w TPO, 29.4-kw ERP, 702-ft. above ground, 1414-ft. above sea level, lat. 36° 09' 19", long. 95° 59' 23".
 Transmitter: 1700 One Williams Center, Tulsa.
 Ownership: John Walton.
- Tulsa—K69GO**, Cyril H. Miller Jr.
 Technical Facilities: 1000-w TPO, 63.26-kw ERP, 932-ft. above sea level, lat. 36° 03' 15", long. 95° 55' 33".
 Transmitter: 7060 S. Yale.
 Ownership: Cyril H. Miller Jr.
- Tulsa, Broken Arrow & Turley—K04NZ**, Hog Dog Productions. Phone: 918-747-5636.
 Technical Facilities: 10-w TPO, 0.48-kw ERP, 172-ft. above ground, 899-ft. above sea level, lat. 36° 09' 39", long. 95° 55' 46".
 Transmitter: 0.5-blocks E of Pittsburgh St., 100-ft. S of Admiral Place.
 Ownership: Hog Dog Productions.
- Weatherford—K17DH**, Northfork TV Translator System. Phone: 806-259-2879. Fax: 806-259-3500.
 Technical Facilities: 20-w TPO, 0.212-kw ERP, 1998-ft. above sea level, lat. 35° 29' 44", long. 98° 44' 10".
 Holds CP for change to 0.9-kw ERP, 1968-ft. above sea level, lat. 35° 29' 28", long. 98° 43' 54". BPTTL-940412CH.
 Transmitter: 2.5-mi. SSW of Weatherford.
 Began Operation: July 1, 1993.
 Ownership: Northfork TV Translator System.
 Note: Operating as a translator.
- Weatherford—K22ED**, Northfork TV Translator System. Phone: 806-259-2879. Fax: 806-259-3500.
 Technical Facilities: 20-w TPO, 0.212-kw ERP, 1998-ft. above sea level, lat. 35° 29' 44", long. 98° 44' 10".
- Woodward—K23AD**, Frontier Community Communications Inc.
 Technical Facilities: 100-w TPO, 1.143-kw ERP, 170-ft. above ground, 2075-ft. above sea level, lat. 36° 26' 06", long. 99° 23' 40".
 Transmitter: 11th & Oklahoma Sts., Woodward.
 Equipment: Thomson LGT transmitter, Scala antenna.
 Began Operation: May 2, 1983.
 Ownership: Frontier Community Communications Inc.
 Satellite programming: Telemundo.
 Advertising: Yes.
 Represented (engineering): Hatfield & Dawson.
 Represented (legal): J. K. Edmondson.
 Personnel: George Brown, Station Manager.
- *Woodward—K24DQ**, 101 Television.
 Phone: 405-254-2034.
 Technical Facilities: 1000-w TPO, 19.1-kw ERP, 1060-ft. above ground, 3330-ft. above sea level, lat. 36° 16' 06", long. 99° 26' 56".
 Requests modification of CP for change to 2000-w TPO, 34-kw ERP. BMTTL-940411CS.
 Transmitter: Sharon-Shattuck Rd., 6-mi. W of Sharon Town.
 Ownership: 101 Television.
- *Woodward—K27EK**, 101 Television.
 Phone: 405-254-2034.
 Technical Facilities: 1000-w TPO, 11.8-kw ERP, 1073-ft. above ground, 3343-ft. above sea level, lat. 36° 16' 06", long. 99° 20' 56".
 Transmitter: Sharon-Shattuck Rd., 6-mi. W of Sharon Town.
 Ownership: 101 Television.
- Woodward—K59EE**, Shafer Translator Inc.
 Technical Facilities: 100-w TPO, 0.815-kw ERP, 305-ft. above ground, 2428-ft. above sea level, lat. 36° 34' 06", long. 99° 16' 33".
 Transmitter: 8.9-mi. NNW of Mooreland.
 Ownership: Shafer Translator Inc.
- Woodward/Mooreland/Waynoka—K69DH**, Shafer Translator Inc.
 Technical Facilities: 100-w TPO, 0.815-kw ERP, 300-ft. above ground, 2420-ft. above sea level, lat. 36° 34' 06", long. 99° 16' 33".
 Transmitter: Approx. 9-mi. NNW of Mooreland.
 Equipment: Television Technology transmitter; Scala antenna.
 Began Operation: October 1, 1986.
 Ownership: Shafer Translator Inc.
 Note: Operating as a translator.
- Albany, Corvallis & Lebanon—K45CV**, Fisher Bcstg. Inc. Phone: 503-231-4256. Fax: 503-231-4624.
 Studio: 2153 N.E. Sandy, Portland, OR 97232.
 Technical Facilities: 1000-w TPO, 17-kw ERP, 100-ft. above ground, 1522-ft. above sea level, lat. 44° 30' 18", long. 122° 57' 32.50".
 Transmitter: Peterson Butte, approx. 1.9-mi. SW of Lebanon.
 Equipment: Television Technology transmitter; Scala antenna.
 Began Operation: May 28, 1993.
- Ownership: Fisher Broadcasting Inc.**
 Satellite programming: ABC.
 Advertising: No.
 Represented (sales): TeleRep Inc.
 Represented (engineering): A. D. Ring, P.C.
 Represented (legal): Fisher, Wayland, Cooper & Leader.
 Personnel: James L. Boyer, General Manager; Everett E. Helm, Chief Engineer; Karen Heniger, Sales Manager.
 Note: Operating as a translator.
- Altamont/Klamath Falls—K52AS**, Soda Mountain Bcstg. Inc.
 Technical Facilities: 14.3-kw ERP, lat. 42° 12' 57", long. 121° 47' 53".
 Ownership: Soda Mountain Broadcasting Inc.
 Note: Operating as a translator.
- Baker—K53EJ**, Cannell Communications L.P. Phone: 404-395-1004. Fax: 404-395-1007.
 Technical Facilities: 100-w TPO, 1.98-kw ERP, 6437-ft. above sea level, lat. 44° 36' 32", long. 117° 46' 32".
 Transmitter: Mount Beaver, 15-mi. SSW of Baker.
 Ownership: Cannell Communications L.P.
 Note: Operating as a translator.
- Bend—K11SE**, KOIN-TV Inc. Phone: 503-464-0600. Fax: 503-464-0717.
 Technical Facilities: 10-w TPO, 0.073-kw ERP, 56-ft. above ground, 4275-ft. above sea level, lat. 44° 04' 41", long. 121° 19' 57".
 Transmitter: Aubrey Rd., 1.8-mi. NW of Bend.
 Ownership: Lee Enterprises Inc.
 Note: Operating as a translator.
- *Bend—K15DO**, Gregory J. Herman. Phone: 503-224-9282. Fax: 503-227-7003.
 Technical Facilities: 1000-w TPO, 14.2-kw ERP, 4326-ft. above sea level, lat. 44° 04' 30", long. 121° 19' 46".
 Transmitter: Aubrey Butte, 1.4-mi. W of U.S. Rte. 20/97.
 Ownership: Gregory J. Herman.
- Bend—K39DU**, Cannell Communication L.P. Phone: 404-395-1004. Fax: 404-395-1007.
 Technical Facilities: 1000-w TPO, 21.6-kw ERP, 5361-ft. above sea level, lat. 44° 11' 52", long. 120° 58' 35".
 Transmitter: Powell Butte, approx. 5-mi. SSE of Powell Butte.
 Began Operation: November 17, 1993.
 Ownership: Cannell Communications L.P.
 Note: Operating as a translator.
- Brookings—K49DH**, Daniel C. McGrath. Phone: 503-469-4999. Fax: 503-469-0801.
 Studio: 605 Railroad St., Brookings, OR 97415.
 Technical Facilities: 100-w TPO, 5.6-kw ERP, 26-ft. above ground, 1368-ft. above sea level, lat. 42° 03' 08", long. 124° 14' 07".
 Holds CP for change to 56.2-kw ERP. BPTTL-930401UI.
 Transmitter: 1.2-mi. E of Harbor.
 Equipment: Television Technology transmitter; Scala antenna.
 Began Operation: November 1, 1992.
 Ownership: Daniel C. McGrath.
 Satellite programming: HomeNet; Main Street TV.
 Represented (sales): The Tacher Co.
 Personnel: Dan McGrath, General Manager; Don Tillman, Sales Manager; Dan Nelson, Chief Engineer; Bob Allen, News Director.

Oregon

- *Cave Junction—K61FW**, Better Life Television. Phone: 503-582-3819. Technical Facilities: 100-w TPO, 1.34-kw ERP, 88-ft. above ground, 4091-ft. above sea level, lat. 42° 15' 31", long. 123° 39' 43". Transmitter: Eight Dollar Mountain, 6.8-mi. N of Cave Junction. Ownership: Better Life TV.
- *Chiloquin—K53EU**, Quentin L. Breen. Phone: 503-783-2085. Technical Facilities: 20-w TPO, 0.214-kw ERP, 28-ft. above ground, 4789-ft. above sea level, lat. 42° 35' 20", long. 121° 53' 54". Transmitter: S end of Steiger Butte, 4.2-mi. NW of Chiloquin. Ownership: Quentin L. Breen.
- *Chiloquin—K55GP**, Quentin L. Breen. Phone: 503-783-2085. Technical Facilities: 20-w TPO, 0.214-kw ERP, 28-ft. above ground, 4789-ft. above sea level, lat. 42° 35' 20", long. 121° 53' 54". Transmitter: S end of Steiger Butte, 4.2-mi. NW of Chiloquin. Ownership: Quentin L. Breen.
- *Chiloquin—K57GD**, Quentin L. Breen. Phone: 503-783-2085. Technical Facilities: 20-w TPO, 0.213-kw ERP, 28-ft. above ground, 4789-ft. above sea level, lat. 42° 35' 20", long. 121° 53' 54". Transmitter: S end of Steiger Butte, 4.2-mi. NW of Chiloquin. Ownership: Quentin L. Breen.
- Chiloquin—K59DW**, Kurt Petersen. Technical Facilities: 20-w TPO, 0.197-kw ERP, 29-ft. above ground, 4790-ft. above sea level, lat. 42° 35' 20", long. 121° 53' 54". Transmitter: S end of Steiger Butte, 4.17-mi. NW of Chiloquin. Ownership: Kurt J. Petersen.
- Chiloquin—K61FG**, Quentin L. Breen. Technical Facilities: 20-w TPO, 0.2-kw ERP, 29-ft. above ground, 4790-ft. above sea level, lat. 42° 35' 20", long. 121° 53' 54". Transmitter: S end of Steiger Butte, 4.17-mi. NW of Chiloquin. Ownership: Quentin L. Breen.
- Chiloquin—K63EL**, Quentin L. Breen. Technical Facilities: 20-w TPO, 0.197-kw ERP, 29-ft. above ground, 4790-ft. above sea level, lat. 42° 35' 20", long. 121° 53' 54". Transmitter: S end of Steiger Butte, 4.17-mi. NW of Chiloquin. Ownership: Quentin L. Breen.
- Chiloquin—K65EX**, Quentin L. Breen. Technical Facilities: 20-w TPO, 0.2-kw ERP, 29-ft. above ground, 4790-ft. above sea level, lat. 42° 35' 20", long. 121° 53' 54". Transmitter: S end of Steiger Butte, 4.17-mi. NW of Chiloquin. Ownership: Quentin L. Breen.
- Chiloquin—K67FB**, Quentin L. Breen. Technical Facilities: 20-w TPO, 0.197-kw ERP, 29-ft. above ground, 4790-ft. above sea level, lat. 42° 35' 20", long. 121° 53' 54". Transmitter: S end of Steiger Butte, 4.17-mi. NW of Chiloquin. Ownership: Quentin L. Breen.
- Chiloquin—K69GC**, Quentin L. Breen. Technical Facilities: 20-w TPO, 0.2-kw ERP, 30-ft. above ground, 4790-ft. above sea level, lat. 42° 35' 20", long. 121° 53' 54".
- Transmitter: S end of Steiger Butte, 4.17-mi. NW of Chiloquin. Ownership: Quentin L. Breen.
- Coos Bay—K27CL**, KEZI Inc. Phone: 503-485-5611. Fax: 503-342-1568. Studio: 2225 Coburg Rd., Eugene, OR 97401. Technical Facilities: 1000-w TPO, 11.1-kw ERP, 148-ft. above ground, 1007-ft. above sea level, lat. 43° 23' 26", long. 124° 07' 48". Transmitter: On Noah Butte, 3.7-mi. E of Coos Bay. Equipment: Acrodyne transmitter; Scala antenna. Began Operation: September 1, 1989. Ownership: Chambers Communications Corp. Personnel: Dennis Hunt, Chief Engineer. Note: Operating as a translator.
- Coos Bay—K30BN**, California-Oregon Broadcasting Inc. Phone: 503-779-5555. Fax: 503-779-5564. Studio: 490 North 2nd St., Coos Bay, OR 97420. Technical Facilities: 1000-w TPO, 7.89-kw ERP, 75-ft. above ground, 1457-ft. above sea level, lat. 43° 28' 42", long. 124° 06' 24". Transmitter: Baldy Butte, approx. 9.3-mi. NE of Coos Bay. Equipment: TTC transmitter; Scala antenna. Began Operation: June 1, 1990. Ownership: California-Oregon Broadcasting Inc. Represented (sales): Blair Television. Represented (engineering): Lohnes & Culver. Represented (legal): Reed, Smith, Shaw & McClay. Personnel: Patsy Smullin, General Manager; Mark Logan, Sales Manager; Steve Aase, Chief Engineer. Note: Operating as a translator.
- Coos Bay—K33AD**, Trinity Bcstg. Network Inc. Phone: 714-832-2950. Technical Facilities: 100-w TPO, 1.24-kw ERP, 120-ft. above ground, 642-ft. above sea level, lat. 43° 21' 15", long. 124° 14' 32". Began Operation: January 1, 1986. Ownership: Trinity Broadcasting Network Inc. Satellite programming: Trinity Bcstg. Network. Note: Operating as a translator.
- Coos Bay—K36BX**, California-Oregon Bcstg. Inc. Phone: 503-779-5555. Fax: 506-779-5564. Technical Facilities: 1000-w TPO, 12.7-kw ERP, lat. 43° 14' 40", long. 123° 18' 42". Equipment: TTC transmitter; Scala antenna. Ownership: California-Oregon Broadcasting Inc. Represented (sales): Blair Television. Represented (engineering): Lohnes & Culver. Represented (legal): Reed, Smith, Shaw & McClay. Personnel: Patsy Smullin, General Manager; Mark Logan, Sales Manager; Steve Aase, Chief Engineer. Note: Operating as a translator.
- *Coos Bay—K49DM**, Gregory J. Herman. Phone: 503-224-9282. Technical Facilities: 1000-w TPO, 12.7-kw ERP, 669-ft. above sea level, lat. 43° 21' 15", long. 124° 14' 32". Transmitter: Blossom Hill, approx. 2-mi. W of U.S. Rte. 101. Ownership: Gregory J. Herman.
- Coos Bay—K63DO**, California-Oregon Bcstg. Inc. Phone: 503-779-5555. Fax: 503-779-5564. Studio: 888 Goodpasture Island Rd., Eugene, OR 97401. Technical Facilities: 1000-w TPO, 6.23-kw ERP, 46-ft. above ground, 905-ft. above sea level, lat. 43° 23' 35", long. 124° 07' 47". Transmitter: 5-mi. E of Coos Bay. Equipment: ITS transmitter; Scala antenna. Ownership: California-Oregon Broadcasting Inc. Represented (sales): Blair Television. Represented (engineering): Lohnes & Culver. Represented (legal): Reed, Smith, Shaw & McClay. Personnel: Mark Metzger, General & Sales Manager; Tim Hershier, Chief Engineer. Note: Operating as a translator.
- Corvallis—K14GW**, California-Oregon Bcstg. Inc. Phone: 503-779-5555. Fax: 503-779-5564. Technical Facilities: 1000-w TPO, 27.3-kw ERP, 110-ft. above ground, 1623-ft. above sea level, lat. 44° 38' 25", long. 123° 16' 25". Transmitter: Vineyard Hill, 5-mi. N of Corvallis. Equipment: ITS transmitter; Scala antenna. Began Operation: August 31, 1990. Ownership: California-Oregon Broadcasting Inc. Represented (sales): Blair Television. Represented (engineering): Lohnes & Culver. Represented (legal): Reed, Smith, Shaw & McClay. Personnel: Mark Metzger, General & Sales Manager; Tim Hershier, Chief Engineer. Note: Operating as a translator.
- Eugene—K25AS**, California-Oregon Bcstg. Inc. Phone: 503-779-5555. Fax: 503-779-5564. Studio: 888 Goodpasture Island Rd., Eugene, OR 97401. Technical Facilities: 1000-w TPO, 27.3-kw ERP, 1400-ft. above ground, 1500-ft. above sea level, lat. 44° 11' 51", long. 122° 59' 08". Transmitter: 4545 Blanton Rd., Eugene, OR. Equipment: Thomson LGT transmitter; Thomson LGT antenna. Ownership: California-Oregon Broadcasting Inc. Advertising: Yes. Rates: \$90.00-\$180.00/30 Sec.; \$200.00-\$450.00/Hour. Represented (sales): Blair Television. Represented (engineering): Lohnes & Culver. Represented (legal): Reed, Smith, Shaw & McClay. Personnel: Patricia C. Smullin, General Manager; Mark Metzger, Station Manager; Tim Hershier, Chief Engineer.
- *Eugene—K41DF**, Gregory J. Herman. Phone: 503-224-9282. Fax: 503-224-7003. Technical Facilities: 1000-w TPO, 11.8-kw ERP, 1420-ft. above sea level, lat. 44° 00' 04", long. 123° 06' 45". Requests modification of CP for change to 92-w TPO, 10.4-kw ERP, 100-ft. above ground, 1400-ft. above sea level, lat. 44° 00' 11", long. 123° 06' 48". BPTTL-940819D. Transmitter: 4545 Blanton Rd., near Eugene. Ownership: Gregory J. Herman.
- Eugene—K51OT**, Gregory A. Petersen. Technical Facilities: 1000-w TPO, 10.9-kw ERP, 351-ft. above ground, 1621-ft. above sea level, lat. 44° 00' 11", long. 123° 06' 48". Transmitter: Blanton Rd., SW of Eugene. Ownership: Gregory A. Petersen.
- *Eugene—K53EA**, Gerald D. Kamp. Technical Facilities: 1000-w TPO, 10.9-kw ERP, 351-ft. above ground, 1621-ft. above sea level, lat. 44° 00' 11", long. 123° 06' 48". Transmitter: Blanton Rd., SW of Eugene. Ownership: Gerald D. Kamp.
- Eugene & Springfield—K57EL**, California-Oregon Bcstg. Inc. Phone: 503-779-5555. Fax: 503-779-5564. Technical Facilities: 1000-w TPO, 1-kw ERP, 98-ft. above ground, 1398-ft. above sea level, lat. 44° 60' 07", long. 123° 06' 53". Holds CP for change to 2149-ft. above sea level, lat. 44° 06' 57", long. 122° 59' 58". Transmitter to 2-mi. SE of Coburg. BPTTL-930402P3. Transmitter: Blanton Hills, 2.5-mi. S of Eugene. Equipment: TTC transmitter; Scala antenna. Personnel: Mark Metzger, General & Sales Manager; Tim Hershier, Chief Engineer. Note: Operating as a translator.
- Eugene-Springfield—K65ER**, California-Oregon Bcstg. Inc. Phone: 503-779-5555. Fax: 503-779-5564. Studio: 888 Goodpasture Island Rd., Eugene, OR 97401. Technical Facilities: 1000-w TPO, 6.23-kw ERP, 49-ft. above ground, 751-ft. above sea level, lat. 44° 07' 28", long. 123° 00' 03". Transmitter: 1.7-mi. SE of Coburg. Equipment: Television Technology transmitter; Scala antenna. Ownership: California-Oregon Broadcasting Inc. Represented (sales): Blair Television. Represented (engineering): Lohnes & Culver. Represented (legal): Reed, Smith, Shaw & McClay. Personnel: Mark Metzger, General & Sales Manager; Tim Hershier, Chief Engineer. Note: Operating as a translator.
- *Grants Pass—K20DT**, Gregory J. Herman. Phone: 503-224-9282. Fax: 503-224-7003. Technical Facilities: 440-w TPO, 5.8-kw ERP, 49-ft. above ground, 2241-ft. above sea level, lat. 42° 27' 06", long. 123° 17' 47". Transmitter: 1.7-mi. NE of Grants Pass, 0.7-mi. N of U.S. Rte. 5. Ownership: Gregory J. Herman.
- Grants Pass—K38CP**, California-Oregon Broadcasting Inc. Phone: 503-779-5555. Fax: 503-779-5564. Technical Facilities: 100-w TPO, 1.3-kw ERP, 39-ft. above ground, 2779-ft. above sea level, lat. 42° 24' 39", long. 123° 16' 52". Transmitter: Baldy Mountain. Equipment: TTC transmitter; Scala antenna. Ownership: California-Oregon Broadcasting Inc. Represented (sales): Blair Television. Represented (engineering): Lohnes & Culver. Represented (legal): Reed, Smith, Shaw & McClay. Personnel: Patsy Smullin, General Manager; Mark Logan, Sales Manager; Steve Aase, Chief Engineer. Note: Operating as a translator.
- Grants Pass—K65EJ**, Better Life TV. Technical Facilities: 100-w TPO, 0.955-kw ERP, 46-ft. above ground, 282-ft. above sea level, lat. 42° 24' 39", long. 123° 16' 52". Holds CP for change to 1.1-kw ERP, 3870-ft. above sea level, lat. 42° 22' 56", long. 123° 16' 29". Transmitter to Mount Blue, 3.1-mi. SE of Grant Pass. BPTTL-930401TV. Transmitter: Baldy Mountain, Grants Pass. Ownership: Better Life TV.

Low Power TV Stations—Oregon

- *Hermiston—K48DZ**, Three Angels Bcstg. Network Inc. Phone: 618-627-4651. Fax: 618-627-2726.
 Studio: R.R. 3, Box 176A State Rte. 34, Thompsonville, IL 62890.
 Technical Facilities: 100-w TPO, 0.8-kw ERP, 46-ft. above ground, 1230-ft. above sea level, lat. 45° 58' 49", long. 119° 17' 14".
 Transmitter: 3-mi. NW on intersection of U.S. Rte. 82 & State Rte. 14, near Plymouth, WA.
 Equipment: Acrodyne transmitter; Jampro antenna.
 Satellite earth stations: DH Satellite, 3.0-meter; WA-Com receivers.
 Ownership: Three Angels Broadcasting Network Inc.
 Personnel: Moses Primo, General Manager; Clarence Larson, Chief Engineer; Linda Shelton, Program Director.
- Hood River—K20EH**, Cannell Communications L.P. Phone: 404-395-1004. Fax: 408-395-1007.
 Technical Facilities: 100-w TPO, 2.08-kw ERP, 2460-ft. above sea level, lat. 45° 44' 45", long. 121° 34' 51".
 Transmitter: Underwood Mountain, approx. 3.1-mi. WNW of White Salmon, WA.
 Began Operation: February 22, 1994.
 Ownership: Cannell Communications L.P.
 Note: Operating as a translator.
- *Klamath Falls—K39DP**, Gregory J. Herman. Phone: 503-224-9282. Fax: 503-224-7003.
 Technical Facilities: 810-w TPO, 9.8-kw ERP, 6575-ft. above sea level, lat. 42° 13' 26", long. 121° 49' 02".
 Transmitter: 1.4-mi. W of County Courthouse.
 Ownership: Gregory J. Herman.
- *Klamath Falls—K48EX**, Quentin L. Breen. Technical Facilities: 1000-w TPO, 10.7-kw ERP, 20-ft. above ground, 4613-ft. above sea level, lat. 42° 08' 41", long. 121° 46' 17".
 Transmitter: Miller Hill, 2-mi. SW of Kingsley Field near Klamath Falls.
 Ownership: Quentin L. Breen.
- *Klamath Falls—K50DQ**, Salmon River Communications Inc. Phone: 509-448-2828.
 Technical Facilities: 1000-w TPO, 10.7-kw ERP, 28-ft. above ground, 4616-ft. above sea level, lat. 42° 08' 43", long. 121° 46' 15".
 Transmitter: Miller Hill, 2-mi. SW of Kingsley Field.
 Ownership: Salmon River Communications Inc.
- Klamath Falls—K58BG**, Trinity Broadcasting Network Inc. Phone: 714-832-2950.
 Technical Facilities: 1000-w TPO, 1.27-kw ERP, 300-ft. above ground, lat. 42° 08' 48", long. 121° 46' 16".
 Satellite earth stations: Prodelin receivers.
 Began Operation: March 21, 1981.
 Ownership: Trinity Broadcasting Network Inc.
 Satellite programming: Trinity Bcstg. Network; Galavision.
 Note: Operating as a translator.
- La Grande—K23DB**, Cannell Communications L.P. Phone: 404-395-1004. Fax: 404-395-1007.
 Technical Facilities: 100-w TPO, 1.04-kw ERP, 20-ft. above ground, 7172-ft. above sea level, lat. 45° 18' 35", long. 117° 44' 09".
 Transmitter: Mount Fanny, 6.4-mi. NE of Union.
- Ownership: Cannell Communications L.P.**
 Note: Operating as a translator.
- Lakeview—K21BC**, Trinity Bcstg. Network Inc. Phone: 714-832-2950. Fax: 714-730-0661.
 Technical Facilities: 100-w TPO, 1.27-kw ERP, 30-ft. above ground, 1841-ft. above sea level, lat. 42° 11' 48", long. 120° 34' 11".
 Transmitter: Fox Hill, 11-mi. W of Lakeview.
 Equipment: Television Technology transmitter; Scala antenna.
 Satellite earth stations: Scientific-Atlanta, 3.2-meter; Scientific-Atlanta receivers.
 Began Operation: January 28, 1987.
 Ownership: Trinity Broadcasting Network Inc.
 Satellite programming: Trinity Bcstg. Network.
 Represented (sales): Media Services Group Inc.
 Represented (engineering): Smith & Powstenko.
 Represented (legal): May & Dunne, Chartered.
 Personnel: Paul F. Crouch, General Manager; Rod Henke, Sales Manager; Ben Miller, Chief Engineer.
 Note: Operating as a translator.
- Medford—K32DY**, California Oregon Bcstg. Inc. Phone: 503-779-5555. Fax: 503-779-5564.
 Technical Facilities: 1000-w TPO, 9-kw ERP, 30-ft. above ground, 3684-ft. above sea level, lat. 42° 17' 43", long. 122° 45' 00".
 Holds CP for change to 24.5-kw ERP. BPTTL-931126JF.
 Transmitter: Mount Baldy, 5-mi. SE of Medford.
 Began Operation: June 1, 1991.
 Ownership: California-Oregon Broadcasting Inc.
 Personnel: Patricia Smullin, General Manager; Mark Logan, Sales Manager; Steve Aase, Chief Engineer.
 Note: Operating as a translator.
- *Medford—K49DW**, Salmon River Communications. Phone: 509-448-2828.
 Technical Facilities: 1000-w TPO, 10.5-kw ERP, 50-ft. above ground, 2188-ft. above sea level, lat. 42° 25' 41", long. 123° 00' 04".
 Transmitter: Blackwell Hill.
 Ownership: Salmon River Communications Inc.
- Medford—K62DN**, California-Oregon Bcstg. Inc. Phone: 503-779-5555. Fax: 503-779-5564.
 Technical Facilities: 1000-w TPO, 11.4-kw ERP, 108-ft. above ground, 2228-ft. above sea level, lat. 42° 25' 41", long. 123° 00' 04".
 Transmitter: Blackwell Hill, 3-mi. E of Gold Hill.
 Equipment: TTC transmitter; Scala antenna.
 Ownership: California-Oregon Broadcasting Inc.
 Represented (sales): Blair Television.
 Represented (engineering): Lohnes & Culver.
 Represented (legal): Reed, Smith, Shaw & McClay.
 Personnel: Patsy Smullin, General Manager; Mark Logan, Sales Manager; Steve Aase, Chief Engineer.
 Note: Operating as a translator.
- Milton-Freewater—K53EK**, City of Milton-Freewater.
 Technical Facilities: 100-w TPO, 1.16-kw ERP, 3396-ft. above sea level, lat. 45° 49' 55", long. 118° 15' 37".
 Transmitter: Basket Mountain Electronic site, approx. 52-ft. SE of Milton-Freewater.
 Ownership: City of Milton-Freewater.
 Note: Operating as a translator.
- Milton-Freewater—K55GC**, City of Milton-Freewater.
 Technical Facilities: 100-w TPO, 1.16-kw ERP, 20-ft. above ground, 3396-ft. above sea level, lat. 45° 49' 55", long. 118° 15' 37".
 Transmitter: Basket Mountain electronic site, approx. 10-mi. SE of Milton-Freewater.
 Ownership: City of Milton-Freewater.
 Note: Operating as a translator.
- Newberg—K66EJ**, Gregory J. Herman. Phone: 503-224-9282. Fax: 503-224-7003.
 Technical Facilities: 380-w TPO, 2.7-kw ERP, 50-ft. above ground, 1485-ft. above sea level, lat. 45° 21' 17", long. 122° 59' 23".
 Transmitter: Atop Bald Peak in the Chehalem Mountains, 4.1-mi. N of Newberg.
 Ownership: Gregory J. Herman.
 Note: Operating as a translator.
- Newburg & Tigard—K18EL**, Cannell Communications L.P. Phone: 404-395-1004. Fax: 404-395-1007.
 Technical Facilities: 1000-w TPO, 9.17-kw ERP, 89-ft. above ground, 1571-ft. above sea level, lat. 45° 21' 17", long. 122° 59' 17".
 Transmitter: Chehalem Mountain, approx. 3.7-mi. N of Newberg.
 Began Operation: May 1, 1994.
 Ownership: Cannell Communications L.P.
 Satellite programming: Channel America.
 Planned satellite programming: Main Street TV.
 Advertising: Yes. Rates: \$300.00/30 Sec.; \$500.00/Min.; \$1000/Hour.
 Note: Operating as a translator.
- Newport—K25EP**, Gregory J. Herman. Phone: 503-224-9282. Fax: 503-224-7003.
 Technical Facilities: 1000-w TPO, 21.1-kw ERP, 1151-ft. above sea level, lat. 44° 45' 23", long. 124° 02' 49".
 Requests CP for change to 21.6-kw ERP, 1112-ft. above sea level. BPTTL-940819IA.
 Transmitter: 0.56-mi. E of U.S. Rte. 101, 0.9-mi. SE of Otter Crest.
 Ownership: Gregory J. Herman.
- Newport—K29AZ**, King Bcstg. Co. Phone: 503-226-5000. Fax: 503-226-4577.
 Technical Facilities: 1000-w TPO, 3.9-kw ERP, 150-ft. above ground, 1204-ft. above sea level, lat. 44° 45' 23", long. 124° 02' 49".
 Transmitter: Otter Crest, 8.7-mi. N. of Newport.
 Equipment: ITS transmitter; Bogner antenna.
 Ownership: King Broadcasting Co.
 Personnel: Dennis Williamson, General Manager; Herb Randall, Chief Engineer; Bob Blacker, Sales Manager.
 Note: Operating as a translator.
- *North Bend—K59FG**, Gonzalo A. Santos. Technical Facilities: 100-w TPO, 0.93-kw ERP, 216-ft. above ground, 925-ft. above sea level, lat. 43° 18' 42", long. 124° 14' 11".
 Transmitter: 3-mi. SSW of Coos Bay.
 Ownership: Gonzalo A. Santos.
- Ontario—K19AR**, Treasure Valley Community College.
 Technical Facilities: 1000-w TPO, 0.882-kw ERP, 394-ft. above ground, 2874-ft. above sea level, lat. 44° 03' 47", long. 116° 54' 23".
 Transmitter: Existing communications bldg., Clay Peak.
 Ownership: Treasure Valley Community College.
- *Pendleton—K16DD**, Gregory J. Herman. Phone: 503-224-9282. Fax: 503-224-7003.
 Technical Facilities: 1000-w TPO, 11.7-kw ERP, 3911-ft. above sea level, lat. 45° 35' 55", long. 118° 31' 21".
 Transmitter: Emigrant Hill, approx. 12-mi. ESE of Pendleton.
 Ownership: Gregory J. Herman.
- *Pendleton—K21EK**, Communication Properties Inc. Phone: 908-322-2186.
 Technical Facilities: 1000-w TPO, 2-kw ERP, 98-ft. above ground, 2900-ft. above sea level, lat. 45° 48' 04", long. 118° 22' 42".
 Transmitter: Weston Mountain, approx. 1.8-mi. SE of Weston.
 Ownership: Communication Properties Inc.
- *Pendleton—K24DX**, Communication Properties Inc. Phone: 908-322-2186.
 Technical Facilities: 100-w TPO, 2-kw ERP, 66-ft. above ground, 5998-ft. above sea level, lat. 45° 12' 47", long. 119° 17' 41".
 Transmitter: Black Mountain, approx. 15.5-mi. SE of Heppner.
 Ownership: Communication Properties Inc.
- *Pendleton—K44DY**, Cannell Communications L.P. Phone: 404-395-1004.
 Technical Facilities: 1000-w TPO, 10.65-kw ERP, 90-ft. above ground, 2990-ft. above sea level, lat. 45° 48' 04", long. 118° 22' 42".
 Transmitter: Weston Mountain, approx. 8.6-mi. E of Weston.
 Ownership: Cannell Communications L.P.
 Note: Operating as a translator.
- *Pendleton, Hermiston & Umatilla—K20ES**, Communication Properties Inc. Phone: 908-322-2186.
 Technical Facilities: 100-w TPO, 2-kw ERP, 66-ft. above ground, 5998-ft. above sea level, lat. 45° 12' 47", long. 119° 17' 41".
 Transmitter: Black Mountain, approx. 15.5-mi. SE of Heppner.
 Ownership: Communication Properties Inc.
- Portland—K16CB**, Cannell Communications L.P. Phone: 404-395-1004.
 Technical Facilities: 1000-w TPO, 13.4-kw ERP, 108-ft. above ground, 1148-ft. above sea level, lat. 45° 27' 08", long. 122° 32' 46".
 Transmitter: 9790 S.E. Eastview Dr., Happy Valley.
 Ownership: Cannell Communications L.P.
- *Portland—K43EK**, Valuevision International Inc.
 Technical Facilities: 16.7-kw ERP, 1585-ft. above sea level, lat. 45° 31' 22", long. 122° 45' 07".
 Transmitter: 211 N.W. Miller Rd.
 Ownership: Valuevision International Inc.
- Portland—K56EI**, Gregory J. Herman. Technical Facilities: 1000-w TPO, 37-kw ERP, 89-ft. above ground, 1152-ft. above sea level, lat. 45° 27' 18", long. 122° 32' 58".
 Transmitter: Mount Scott, 10941 S.E. Ridge-way Dr., 5-mi. E of Milwaukie.
 Ownership: Gregory J. Herman.
- Portland—K58CO**, Northwest Christian Bcstg. Phone: 503-362-0862.
 Studio: 838 Commercial NE, Salem, OR 97301.

Technical Facilities: 100-w TPO, 1.02-kw ERP, 65-ft. above ground, 1125-ft. above sea level, lat. 45° 27' 17", long. 122° 33' 01". Holds CP for change to 102-ft. above ground, 1152-ft. above sea level, lat. 45° 27' 17", long. 122° 33' 01". Transmitter to top of Scott Mountain, 10941 S.E. Ridgeway Dr. BMMPTT-910923KD. Transmitter: Top of Scott Mountain, Portland, Oregon. Began Operation: November 1, 1991. Ownership: Northwest Christian Broadcasting. Advertising: Yes. Rates: \$15.00/30 Sec. Personnel: Jerry Harpham, General Manager.

Portland—K62DV, Gregory J. Herman. Phone: 503-224-9282. Fax: 503-224-7003. Technical Facilities: 750-w TPO, 16.6-kw ERP, 144-ft. above ground, 1171-ft. above sea level, lat. 45° 29' 25", long. 122° 41' 49". Transmitter: Healy Heights, 4504 S.W. Carl, Portland. Ownership: Gregory J. Herman. Note: Operating as a translator.

Prineville—K08KN, King Bcstg. Co. Phone: 206-448-5555. Technical Facilities: 10-w TPO, 0.12-kw ERP, 82-ft. above ground, 5299-ft. above sea level, lat. 44° 11' 51", long. 120° 58' 35". Transmitter: Powell Butte, 10-mi. SW of Prineville. Ownership: Providence Journal Broadcasting Corp. Note: Operating as a translator.

Prineville—K23CU, Christ Loves You Bcstg. Technical Facilities: 100-w TPO, 0.923-kw ERP, 52-ft. above ground, 5879-ft. above sea level, lat. 44° 26' 15", long. 120° 57' 11". Transmitter: Grizzly Mountain, Prineville. Ownership: Christ Loves You Broadcasting.

***Redmond-Prineville—K18DW**, Gregory J. Herman. Phone: 503-224-9282. Fax: 503-224-7003. Technical Facilities: 1000-w TPO, 14.4-kw ERP, 5659-ft. above sea level, lat. 44° 26' 07", long. 120° 57' 10". Transmitter: Grizzly Mountain, approx. 9.9-mi. NW of Prineville. Ownership: Gregory J. Herman.

***Reedville—K040G**, Harron-Smith Television Partnership. Technical Facilities: 10-w TPO, 0.03-kw ERP, 65-ft. above ground, 760-ft. above sea level, lat. 45° 27' 29", long. 122° 52' 05". Transmitter: 230-ft. S of Gassner Rd., 500-ft. W of 185th. Ownership: Harron-Smith Television Partnership.

Roseburg—K14HA, Trinity Bcstg. Network Inc. Technical Facilities: 1000-w TPO, 8.6-kw ERP, 121-ft. above ground, 1608-ft. above sea level, lat. 43° 14' 08", long. 123° 19' 17". Transmitter: KPIC(TV) transmitter site, Roseburg. Satellite earth stations: Scientific-Atlanta. Began Operation: April 15, 1988. Ownership: Trinity Broadcasting Network Inc. Satellite programming: Trinity Bcstg. Network.

Roseburg—K29AX, California-Oregon Bcstg. Inc. Phone: 503-779-5555. Fax: 503-779-5564. Technical Facilities: 100-w TPO, 1.46-kw ERP, 52-ft. above ground, 1280-ft. above sea level, lat. 43° 12' 10", long. 123° 22' 55". Holds CP for change to 0.82-kw ERP, 1332-ft. above sea level, lat. 43° 12' 03", long. 123° 22' 58". BPTTL-930402P2. Ownership: California-Oregon Broadcasting Inc. Personnel: Mark Metzger, General & Sales Manager; Tim Hershier, Chief Engineer. Note: Operating as a translator.

Roseburg—K62DR, California-Oregon Bcstg. Inc. Phone: 503-779-5555. Fax: 503-779-5564. Technical Facilities: 100-w TPO, 0.252-kw ERP, 56-ft. above ground, 1335-ft. above sea level, lat. 43° 12' 03", long. 123° 22' 58". Transmitter: Bay Wagon Rd., 2.2-mi. SW of Roseburg. Equipment: TTC transmitter, Scala antenna. Began Operation: December 1, 1989. Ownership: California-Oregon Broadcasting Inc. Represented (sales): Blair Television. Represented (engineering): Lohnes & Culver. Represented (legal): Reed, Smith, Shaw & McClay. Personnel: Patricia Smullin, General Manager; Mark Logan, Sales Manager; Steve Aase, Chief Engineer. Note: Operating as a translator.

***Roseburg—K64EH**, Gonzalo A. Santos. Phone: 618-627-2741. Technical Facilities: 100-w TPO, 0.683-kw ERP, 95-ft. above ground, 1700-ft. above sea level, lat. 43° 11' 26", long. 123° 24' 30". Transmitter: 4-mi. SW of Roseburg. Ownership: Gonzalo A. Santos.

***Rural Umatilla County—K28EC**, Cannell Communications L.P. Phone: 404-395-1004. Fax: 404-395-1007. Technical Facilities: 100-w TPO, 2.06-kw ERP, 5997-ft. above sea level, lat. 45° 12' 47", long. 119° 17' 41". Transmitter: Black Mountain, approx. 14.3-mi. SE of Happner. Ownership: Cannell Communications L.P. Note: Operating as a translator.

Salem—K61CC, Northwest Christian Broadcasting. Phone: 503-362-0862. Technical Facilities: 1000-w TPO, 8.9-kw ERP, 187-ft. above ground, 1276-ft. above sea level, lat. 44° 58' 40", long. 123° 08' 29". Began Operation: July 15, 1981. Ownership: Northwest Christian Broadcasting. Satellite programming: FamilyNet; New Inspirational Network; Trinity Bcstg. Network. Advertising: Yes. Personnel: Jerry Harpham, Station Manager; George Britton, General Sales Manager.

Terrebonne-Bend—K42BR, Xentor Corp. Technical Facilities: 8.28-kw ERP, lat. 44° 25' 03", long. 121° 06' 01". Ownership: Xentor Corp.

Terrebonne-Bend—K48BL, Xentor Corp. Phone: 503-548-8700. Technical Facilities: 100-w TPO, 2.15-kw ERP, 2500-ft. above ground, 5150-ft. above sea level, lat. 44° 25' 03", long. 121° 06' 01". Transmitter: Gray Butte, 9-mi. NE of Terrebonne.

Equipment: Television Technology transmitter, Scala antenna. Began Operation: October 25, 1986. Ownership: Xentor Corp. Represented (engineering): Marjan Jacobsen.

***The Dalles—K14JC**, Robert H. Pettitt. Phone: 509-365-2313. Technical Facilities: 100-w TPO, 62-kw ERP, 13-ft. above ground, 544-ft. above sea level, lat. 45° 39' 05", long. 121° 08' 30". Transmitter: 0.75-mi. E of 197, on State Rte. 14. Ownership: Robert H. Pettitt.

***The Dalles—K51EH**, Cannell Communications L.P. Phone: 404-395-1004. Fax: 404-395-1007. Technical Facilities: 1000-w TPO, 12-kw ERP, 3202-ft. above sea level, lat. 45° 42' 43", long. 121° 06' 58". Transmitter: Stacker Butte, off Hwy. 14, NNE of Murdock, WA. Ownership: Cannell Communications L.P. Note: Operating as a translator.

Tri City—K19AD, KMTR Inc. Technical Facilities: 16-kw ERP, lat. 43° 00' 13", long. 123° 21' 26". Ownership: KMTR Inc. Note: Operating as a translator.

Wasco—K67AD, North Sherman TV Co-op. Phone: 503-442-5477. Technical Facilities: 100-w TPO, 1.45-kw ERP, 25-ft. above ground, 3150-ft. above sea level, lat. 45° 44' 26", long. 120° 43' 46". Transmitter: 10-mi. N of Wasco. Ownership: North Sherman TV Co-op.

***Yoncalla—K20EN**, California Oregon Bcstg. Inc. Phone: 503-779-5555. Technical Facilities: 100-w TPO, 0.805-kw ERP, 40-ft. above ground, 1840-ft. above sea level, lat. 43° 38' 19", long. 123° 19' 33". Transmitter: Mount Yoncalla. Equipment: TTC transmitter, Scala antenna. Ownership: California-Oregon Broadcasting Inc. Personnel: Mark Metzger, General & Sales Manager; Tim Hershier, Chief Engineer. Note: Operating as a translator.

Yoncalla—K39CL, California-Oregon Bcstg. Inc. Phone: 503-779-5555. Fax: 503-779-5564. Studio: 125 S. Fir St., Medford, OR 97501. Technical Facilities: 100-w TPO, 0.789-kw ERP, 43-ft. above ground, 1844-ft. above sea level, lat. 43° 38' 19", long. 123° 19' 33". Transmitter: Mount Yoncalla Communications site, Yoncalla. Equipment: TTC transmitter, Scala antenna. Began Operation: June 1, 1991. Ownership: California-Oregon Broadcasting Inc. Represented (sales): Blair Television. Represented (engineering): Lohnes & Culver. Represented (legal): Reed, Smith, Shaw & McClay. Personnel: Patricia Smullin, General Manager; Steve Aase, Chief Engineer; Mark Logan, Sales Manager. Note: Operating as a translator.

Transmitter: Approx. 4.3-mi. NW of Altoona. Ownership: Silas F. & Victoria D. Royster.

***Altoona—W32AX**, Tumpike TV. Technical Facilities: 1000-w TPO, 39-kw ERP, 112-ft. above ground, 1821-ft. above sea level, lat. 40° 31' 55", long. 78° 25' 54". Transmitter: 2727 W. Albert Dr., Altoona. Ownership: Tumpike TV.

Berwick—W47AO, Triple J. Community Bcstg. Inc. Technical Facilities: 100-w TPO, 1.69-kw ERP, 92-ft. above ground, 1709-ft. above sea level, lat. 41° 00' 20", long. 76° 12' 50". Holds CP for change to 1.745-kw ERP, 137-ft. above ground, 1747-ft. above sea level. BPTTL-920213EW.

Requests modification of CP for change to 1000-w TPO, 7-kw ERP, 1742-ft. above sea level. BMMPTTL-940414OR. Transmitter: 4.1-mi. SSE of Berwick, S of I-80 at the Hescospeck Mountain Communications site. Ownership: Triple J. Community Bcstg. Inc.

Berwick-Sybertsville—W41AO, Diocese of Scranton. Phone: 717-346-8953. Fax: 717-341-1293.

Studio: 400 Wyoming Ave., Scranton, PA 18503. Technical Facilities: 100-w TPO, 1.258-kw ERP, 135-ft. above ground, 1755-ft. above sea level, lat. 41° 00' 20", long. 76° 12' 50". Transmitter: 4.1-mi. SSE of Berwick. Equipment: Emcee transmitter, Bogner antenna. Began Operation: November 1, 1989. Ownership: Diocese of Scranton. Satellite programming: CTNA/EWTN. Personnel: James Brennan, Manager; Maria Orzel, Executive Director of Communications.

***Butler—W43AX**, Abacus Television. Phone: 202-462-3680. Fax: 202-462-3680. Technical Facilities: 1000-w TPO, 10.8-kw ERP, 300-ft. above ground, 1581-ft. above sea level, lat. 40° 53' 51", long. 79° 52' 22". Requests modification of CP for change to 27.1-kw ERP, 1752-ft. above sea level, lat. 40° 52' 53", long. 79° 52' 08". Transmitter to 118 Sullivan Rd., Summit Twp. BMMPTTL-JE0415VB. Transmitter: Palmer Rd., Center Twp. Ownership: Abacus Television. Personnel: Benjamin Perez, General Manager. Note: Operating as a translator.

***Butler—W60BL**, Tumpike TV. Technical Facilities: 1000-w TPO, 10.8-kw ERP, 299-ft. above ground, 1581-ft. above sea level, lat. 40° 53' 51", long. 79° 53' 22". Transmitter: Palmer Rd., Center Twp. Ownership: Tumpike TV.

***Charleroi—W26AV**, Turnpike Television. Technical Facilities: 1000-w TPO, 43.6-kw ERP, 272-ft. above ground, 1276-ft. above sea level, lat. 40° 07' 24", long. 79° 53' 46". Requests modification of CP for change to 35-kw ERP, 1443-ft. above sea level, lat. 40° 10' 40", long. 79° 49' 56". Transmitter to Rostraver Country. BMMPTTL-JE0415UR. Transmitter: Twilight Park, Charleroi. Ownership: Tumpike TV.

Pennsylvania

Altoona—W12BR, Victoria D. & Silas F. Royster. Technical Facilities: 10-w TPO, 0.028-kw ERP, 148-ft. above ground, 2640-ft. above sea level, lat. 40° 34' 12", long. 78° 26' 26".

Low Power TV Stations—Pennsylvania

- *Charleroi—W47BH**, Abacus Television. Phone: 202-462-3680. Fax: 202-462-3781.
 Technical Facilities: 1000-w TPO, 21-kw ERP, 276-ft. above ground, 1486-ft. above sea level, lat. 49° 07' 25", long. 79° 53' 47".
 Transmitter: Twilight park, Charleroi.
 Ownership: Abacus Television.
 Personnel: Benjamin Perez, General Manager.
 Note: Operating as a translator.
- *Clarks Summit—W248N**, Joseph S. & Irene F. Gans.
 Technical Facilities: 100-w TPO, 1.79-kw ERP, 102-ft. above ground, 204-ft. above sea level, lat. 41° 28' 35", long. 75° 39' 33".
 Requests modification of CP to change city of license to Scranton & Wilkes Barre & to Ch. 26, 39.8-kw ERP. BMMPTL-930401ST.
 Transmitter: Bell Mountain Communications site, 4.2-mi. NE of I-81, 2.8-mi. ESE of Clarks Summit.
 Ownership: Irene F. Gans; Joseph S. Gans.
- Dillsburg—W40AF**, Raystay Co. Phone: 717-258-3333.
 Studio: 1310 Holly Pike, Carlisle, PA 17013.
 Technical Facilities: 1000-w TPO, 6.55-kw ERP, 108-ft. above ground, 1421-ft. above sea level, lat. 40° 07' 20", long. 77° 04' 10".
 Transmitter: 1.5-mi. NW of Dillsburg on Long Mountain.
 Equipment: ITS transmitter; Bogner antenna.
 Satellite earth stations: Scientific-Atlanta, 3.5-meter; Standard Communications receivers.
 Began Operation: December 16, 1988.
 Ownership: Raystay Co.
 Satellite programming: Main Street TV.
 Advertising: Yes.
 Personnel: Curt Cleland, Engineer.
- East Stroudsburg—W248B**, Triple J. Community Bcstg. Inc. Phone: 717-455-6851. Fax: 717-455-4251.
 Studio: 750 Thompson St., Suite 2, Hazleton, PA 18201.
 Technical Facilities: 1000-w TPO, 53.5-kw ERP, 62-ft. above ground, 2277-ft. above sea level, lat. 41° 01' 36", long. 75° 30' 17".
 Transmitter: Pimple Hill, 5-mi. ESE of Lake Harmony.
 Equipment: Acrodyne transmitter; Bogner antenna.
 Ownership: Triple J. Community Bcstg. Inc.
 Satellite programming: Channel America.
 Represented (legal): Pepper & Corazzini.
 Personnel: Darlene Vanbiargan, General Manager; Joseph Aman, Chief Operating Officer; Lawrence Shewack, Chief Engineer.
 Note: Operating as a translator.
- Erie—W42BX**, Trinity Broadcasting Network Inc. Phone: 714-832-2950.
 Technical Facilities: 100-w TPO, 6.4-kw ERP, lat. 42° 02' 20", long. 80° 03' 45".
 Holds CP for change to 6.7-kw ERP. BPTTL-940121JD.
 Transmitter: U.S. Hwy. 19, 7-mi. S of Erie.
 Began Operation: August 12, 1988.
 Ownership: Trinity Broadcasting Network Inc.
 Satellite programming: Trinity Bcstg. Network.
 Note: Operating as a translator.
- *Freedom—W25BK**, Abacus Television. Phone: 202-462-3680. Fax: 202-462-3781.
 Technical Facilities: 842-w TPO, 42-kw ERP, 49-ft. above ground, 1152-ft. above sea level, lat. 40° 41' 34", long. 80° 15' 04".
 Transmitter: 601 Elm Ave., Freedom.
 Ownership: Abacus Television.
 Personnel: Benjamin Perez, General Manager.
 Note: Operating as a translator.
- *Greensburg—W28AW**, Abacus Television. Phone: 202-462-3680. Fax: 202-462-3781.
 Technical Facilities: 1000-w TPO, 38.96-kw ERP, 200-ft. above ground, 1562-ft. above sea level, lat. 40° 18' 14", long. 79° 35' 48".
 Transmitter: W. 245 Brown St., Greensburg.
 Ownership: Abacus Television.
 Personnel: Benjamin Perez, General Manager.
 Note: Operating as a translator.
- *Greensburg—W56CG**, Turnpike Television.
 Technical Facilities: 1000-w TPO, 38.1-kw ERP, 200-ft. above ground, 1558-ft. above sea level, lat. 40° 18' 14", long. 79° 35' 48".
 Requests modification of CP for change to 70-kw ERP, 1755-ft. above sea level, lat. 40° 18' 24", long. 79° 34' 18".
 Transmitter: Mount Odin Park. BMMPTL-JE0415UQ.
 Transmitter: 245 Brown St., Greensburg.
 Ownership: Turnpike TV.
- Hazleton—W35AT**, Triple J. Community Bcstg. Inc. Phone: 717-455-6851.
 Technical Facilities: 100-w TPO, 1.39-kw ERP, 95-ft. above ground, 1975-ft. above sea level, lat. 40° 58' 01", long. 75° 57' 24".
 Transmitter: 217 9th St., NE corner of Hazleton.
 Ownership: Triple J. Community Bcstg. Inc.
- *Honesdale—W188N**, Commonwealth Telecasters. Phone: 718-448-5055.
 Technical Facilities: 100-w TPO, 0.939-kw ERP, 48-ft. above ground, 2388-ft. above sea level, lat. 41° 42' 46", long. 75° 27' 42".
 Transmitter: Mountain Rd., Pleasant Mount, S of Uniondale Rd.
 Ownership: Commonwealth Broadcasting.
- *Johnstown—W35AZ**, Turnpike TV.
 Technical Facilities: 1000-w TPO, 59.4-kw ERP, 98-ft. above ground, 2776-ft. above sea level, lat. 40° 22' 15", long. 78° 59' 02".
 Transmitter: 516 Main St., Johnstown.
 Ownership: Turnpike TV.
- Kingston—W5480**, Kathy Potera.
 Technical Facilities: 667-w TPO, 2-kw ERP, 85-ft. above ground, 1585-ft. above sea level, lat. 41° 18' 56", long. 75° 53' 19".
 Transmitter: Atop Bunker Hill, 0.25-mi. SE of Intersection of Bunker Hill & Fire Cut Rds.
 Ownership: Kathy Potera.
- *Kittanning—W25AX**, Turnpike Television.
 Technical Facilities: 1000-w TPO, 44-kw ERP, 200-ft. above ground, 1257-ft. above sea level, lat. 40° 47' 19", long. 79° 32' 05".
 Requests modification of CP for change to 83-kw ERP, 1742-ft. above sea level, lat. 40° 48' 57", long. 79° 30' 10".
 Transmitter to Rte. 85. BMMPTL-JE0415UT.
 Transmitter: Bunker Hill Rd., Kittanning.
 Ownership: Turnpike TV.
- *Kittanning—W648L**, Abacus Television. Phone: 202-462-3781. Fax: 202-462-3781.
 Technical Facilities: 1000-w TPO, 42.4-kw ERP, 200-ft. above ground, 1257-ft. above sea level, lat. 40° 47' 19", long. 79° 32' 05".
 Transmitter: Rte. 7, Bunker Hill Rd., Kittanning.
 Ownership: Abacus Television.
 Personnel: Benjamin Perez, General Manager.
 Note: Operating as a translator.
- *Lock Haven—W66BS**, Cornerstone Television. Phone: 412-824-3930.
 Studio: Signal Hill Dr., Wall, PA 15148.
 Technical Facilities: 100-w TPO, 1.148-kw ERP, 92-ft. above ground, 1811-ft. above sea level, lat. 41° 11' 58", long. 77° 25' 51".
 Transmitter: N of Swisssdale on Rte. 664, Woodward Twp.
 Ownership: Cornerstone Television Inc.
 Note: Operating as a translator.
- *Meadville—W30BI**, A. D. Glover. Phone: 814-337-2605.
 Technical Facilities: 800-w TPO, 7.03-kw ERP, 1804-ft. above sea level, lat. 41° 37' 40", long. 80° 10' 15".
 Transmitter: 0.28-mi. W of State Rte. 102, Meadville.
 Ownership: A. D. Glover.
- Meadville—W5280**, Trinity Bcstg. Network Inc.
 Technical Facilities: 1000-w TPO, 12.2-kw ERP, 102-ft. above ground, 1699-ft. above sea level, lat. 41° 37' 58", long. 80° 05' 11".
 Holds CP for change to 5.7-kw ERP, 371-ft. above ground, 1821-ft. above sea level, lat. 41° 37' 40", long. 80° 10' 15".
 Transmitter to 4.3-mi. WSW of junction of Park Ave. & U.S. Rte. 6, near Meadville. BMMPTL-930526JC.
 Transmitter: 3-mi. E of Meadville.
 Began Operation: October 21, 1993.
 Ownership: Trinity Broadcasting Network Inc.
- Middleburg—W188C**, Heirloom Ministries Inc.
 Technical Facilities: 1000-w TPO, 1.185-kw ERP, 112-ft. above ground, 2192-ft. above sea level, lat. 40° 43' 21", long. 77° 07' 22".
 Transmitter: SW of Middleburg.
 Began Operation: October 19, 1993.
 Ownership: Heirloom Ministries Inc.
- *New Castle—W56CL**, Turnpike Television.
 Technical Facilities: 1000-w TPO, 50-kw ERP, 187-ft. above ground, 1526-ft. above sea level, lat. 40° 56' 22", long. 80° 23' 38".
 Requests modification of CP for change to 54.5-kw ERP, 1575-ft. above sea level, lat. 40° 59' 35", long. 80° 19' 14".
 Transmitter to Rte. 422, W of New Castle. BMMPTL-JE0415Z.
 Transmitter: 5-mi. S of New Castle on WZBY(AM) transmitter site, Jackson.
 Ownership: Turnpike TV.
- *New Castle—W64BI**, Abacus Television. Phone: 202-462-3680. Fax: 202-462-3781.
 Technical Facilities: 1000-w TPO, 42.5-kw ERP, 187-ft. above ground, 1526-ft. above sea level, lat. 40° 56' 22", long. 80° 23' 38".
 Requests modification of CP for change to 54.5-kw ERP, 1574-ft. above sea level, lat. 40° 59' 35", long. 80° 19' 14".
 Transmitter to Above Rte. 422, W of New Castle. BMMPTL-JE0415Z.
 Transmitter: WZBY(AM) transmitter site, 5.5-mi. S of New Castle.
 Ownership: Abacus Television.
 Personnel: Benjamin Perez, General Manager.
 Note: Operating as a translator.
- *Newport—W67DE**, Joseph S. & Irene F. Gans. Phone: 717-455-6851.
 Technical Facilities: 100-w TPO, 0.6-kw ERP, 120-ft. above ground, 1500-ft. above sea level, lat. 41° 09' 56", long. 76° 01' 02".
 Transmitter: Penobscott Mountain SW of Naticoke.
 Ownership: Irene F. Gans; Joseph S. Gans.
- Oil City—W05AY**, Summa Communications Inc.
 Technical Facilities: 0.05-kw ERP, lat. 41° 25' 05", long. 79° 42' 52".
 Began Operation: April 1, 1987.
 Ownership: Summa Communications Inc.
- Philadelphia—W07CB**, Morton Bcstg. Co. Phone: 215-735-7775; 215-543-7805.
 Studio: 1533 Pine St., Philadelphia, PA 19102.
 Technical Facilities: 10-w TPO, 0.301-kw ERP, 715-ft. above ground, 751-ft. above sea level, lat. 39° 57' 13", long. 75° 10' 11".
 Transmitter: 18th & Market Sts.
 Equipment: Television Technology transmitter; Scala antenna.
 Satellite earth stations: Winegard, 10-meter.
 Began Operation: December 24, 1991.
 Ownership: Morton Broadcasting Co.
 Satellite programming: Channel America.
 Advertising: Yes. Rates: \$50.00/30 Sec.; \$100.00/Min.; \$200-\$400/30 Min.
 Personnel: Michael Moxley, Sales Manager; Rick McLain, Chief Engineer.
- Philadelphia—W35AB**, WXTV License Partnership.
 Technical Facilities: 1000-w TPO, 24.7-kw ERP, lat. 40° 02' 21", long. 75° 14' 13".
 Ownership: WXTV License Partnership.
- Pike & Wayne Counties—W08DF**, Barbara J. Newhaus.
 Technical Facilities: 2-w TPO, 0.0302-kw ERP, 56-ft. above ground, 1562-ft. above sea level, lat. 41° 22' 37", long. 74° 56' 30".
 Requests modification of CP to change city of license to Hawley, Lake Ariel, Greeley & Newfoundland & to 0.18-kw ERP, 1945-ft. above sea level, lat. 41° 24' 43", long. 75° 09' 51".
 Transmitter to cellular phone tower, Paper Birch North Rd., Big Hill. BMMPTL-940412CP.
 Transmitter: U.S. Rte. 6, W of Milford.
- Pittsburgh—W29AH**, Ponyland Broadcasting Co. Inc. Phone: 213-469-5696. Fax: 213-469-2193.
 Studio: Blue Bell Road, Pittsburgh, PA.
 Technical Facilities: 1000-w TPO, 7.9-kw ERP, 299-ft. above ground, 1611-ft. above sea level, lat. 40° 29' 40", long. 80° 01' 08".
 Holds CP for change to 1-w TPO, 6.6-kw ERP, 567-ft. above ground, 1876-ft. above sea level, lat. 40° 29' 43", long. 80° 00' 18".
 Transmitter to WPGH site. BPTTL-920214BL.
 Requests modification of CP for change to Ch. 32, 16-kw ERP. BMMPTL-JF0415BR.
 Transmitter: Blue Bell site, 122 Blue Bell Rd., Pittsburgh.
 Equipment: Acrodyne transmitter; Dielectric antenna.
 Began Operation: December 1, 1990.
 Ownership: Venture Technologies Group Inc.
 Satellite programming: The Box.
 Advertising: Yes. Rates: \$100.00/30 Sec.
 Represented (engineering): Venture Technologies Group.
 Represented (legal): Kaye, Scholer, Fierman, Hays & Handler.
 Personnel: Lawrence Rogow, General Manager; Donald Wilson, Chief Engineer.
- *Pittsburgh—W32A0**, Domsat of Pennsylvania Inc.
 Technical Facilities: 1000-w TPO, 15.8-kw ERP, 568-ft. above ground, 1877-ft. above sea level, lat. 40° 29' 43", long. 80° 00' 18".
 Transmitter: 750 Ivory Ave.
 Ownership: Domsat of Pennsylvania Inc.

***Pittsburgh—W59BT**, Tumpike Television. Technical Facilities: 1000-w TPO, 34.6-kw ERP, 801-ft. above ground, 2001-ft. above sea level, lat. 40° 28' 24", long. 79° 59' 37". Requests modification of CP for change to 34-kw ERP, 2043-ft. above sea level, lat. 40° 28' 20", long. 79° 59' 40". Transmitter to N side of Pittsburgh. BMP TTL-JE0415UP. Transmitter: Old North Side Dr., Reserve Twp. Ownership: Tumpike TV.

***Pittsburgh—W61CC**, The Videohouse Inc. Phone: 412-921-7577. Technical Facilities: 1000-w TPO, 10.7-kw ERP, 285-ft. above ground, 1457-ft. above sea level, lat. 40° 29' 27", long. 79° 58' 55". Requests modification of CP for change to Ch. 32, 35-kw ERP, 1117-ft. above sea level, lat. 40° 28' 20", long. 79° 59' 40". Transmitter to N side of Pittsburgh. BMP TTL-JE0415US. Transmitter: End of Irwin Lane, Millvale. Ownership: The Videohouse Inc. Represented (legal): Arent Fox Kintner Plotkin & Kahn.

Pittsburgh—W63AU, The Bon-Tele Network. Phone: 412-531-6365. Fax: 412-531-5727. Studio: 1461 Crane Ave., Pittsburgh, PA 15220. Technical Facilities: 1.04-kw ERP, 135-ft. above sea level, lat. 40° 26' 28", long. 80° 01' 32". Transmitter: 1461 Crane Ave., Banksville Park. Equipment: ITS transmitter; Bogner antenna. Satellite earth stations: Scientific-Atlanta; Scientific-Atlanta receivers. Began Operation: May 4, 1987. Ownership: The Bon-Tele Network. Satellite programming: Channel America; Home Shopping Network; Main Street TV. Advertising: Yes. Rates: \$100.00/30 Sec. Personnel: Nancy B. Hahn, General Manager; Paul O'Hodnecki, Chief Engineer.

***Pittsburgh—W65CG**, Trinity Bcstg. Network Inc. Phone: 714-832-2950. Technical Facilities: 1000-w TPO, 3.3-kw ERP, 499-ft. above ground, 1509-ft. above sea level, lat. 40° 28' 24", long. 79° 59' 47". Transmitter: 1.1-mi. N of Madison Ave. & Spring Garden Ave. Ownership: Trinity Broadcasting Network Inc.

***Pittsburgh—W69CC**, Abacus TV. Phone: 202-462-2680. Fax: 202-462-3680. Technical Facilities: 1000-w TPO, 34.6-kw ERP, 886-ft. above ground, 2001-ft. above sea level, lat. 40° 28' 25", long. 79° 59' 37". Requests modification of CP for change to 34-kw ERP, 2044-ft. above sea level, lat. 40° 28' 20", long. 79° 59' 40". Transmitter to N side of Pittsburgh. BMP TTL-JE0415UY. Transmitter: Williams Rd., Reserve Twp. Ownership: Abacus Television. Personnel: Benjamin Perez, General Manager.

***Scranton—W14BQ**, Joseph S. & Irene F. Gans. Phone: 717-455-6851. Fax: 717-459-0963. Technical Facilities: 100-w TPO, 0.38815-kw ERP, 95-ft. above ground, 2155-ft. above sea level, lat. 41° 22' 53", long. 75° 35' 36". Transmitter: Fire Tower approx. 2-mi. SE of Scranton. Equipment: Acrodyne transmitter; Bogner antenna. Ownership: Irene F. Gans; Joseph S. Gans. Satellite programming: Channel America. Represented (legal): Pepper & Corazzini. Personnel: Darlene Van Blargan, General & Sales Manager; Joseph Aman, Chief Oper-

ating Officer; Lawrence Shewack, Chief Engineer.

Sharon—W50BF, Cornerstone Television. Phone: 412-824-3930. Fax: 412-824-5442. Studio: Signal Hill Dr., Wall, PA 15148-1499. Technical Facilities: 1000-w TPO, 9.08-kw ERP, 308-ft. above ground, 1578-ft. above sea level, lat. 41° 14' 17", long. 80° 25' 50". Transmitter: 1.0-mi. E of the intersection of U.S. Rte. 62 & State Rte. 18. Began Operation: September 1, 1991. Ownership: Cornerstone Television Inc. Personnel: Gary Stewart, Chief Engineer. Note: Operating as a translator.

Shickshinny—W68CE, Triple J. Community Bcstg. Inc. Technical Facilities: 100-w TPO, 0.489-kw ERP, 89-ft. above ground, 1627-ft. above sea level, lat. 41° 09' 59", long. 76° 09' 08". Holds CP for change to 0.378-kw ERP, 1637-ft. above sea level. BPTTL-930402ZC. Transmitter: Shickshinny Mountain Communications site, Shickshinny. Ownership: Triple J. Community Bcstg. Inc.

State College—W07CD, George W. Kimble. Technical Facilities: 10-w TPO, 0.281-kw ERP, 89-ft. above ground, 2169-ft. above sea level, lat. 40° 43' 03", long. 77° 53' 30". Transmitter: Rte. 26, Tussey Mountain, Ferguson/Barree town line. Ownership: George W. Kimble.

State College—W138Y, George W. Kimble. Technical Facilities: 10-w TPO, 0.223-kw ERP, 89-ft. above ground, 2169-ft. above sea level, lat. 40° 43' 03", long. 77° 53' 30". Transmitter: Rte. 26, Tussey Mountain. Ownership: George W. Kimble.

State College—W29AR, Ann Elizabeth Plenderleith. Technical Facilities: 1000-w TPO, 11.7-kw ERP, 121-ft. above ground, 2579-ft. above sea level, lat. 40° 55' 10", long. 77° 58' 28". Transmitter: 1-mi. E of FAA Vortac, Rattlesnake Mountain. Ownership: Ann Elizabeth Plenderleith.

State College—W36BE, WNEP-TV Inc. Studio: 16 Montage Mountain Rd, Moosic, PA 18507. Technical Facilities: 100-w TPO, 4.1-kw ERP, 138-ft. above ground, 2218-ft. above sea level, lat. 40° 43' 03", long. 77° 53' 30". Transmitter: 1.2-mi. SSW of Pine Grove Mills, near Centre & Huntingdon County line. Equipment: Emcee transmitter; Bogner antenna. Ownership: WNEP-TV Inc. Personnel: Elden A. Hale, General Manager; Warren Reed, General Sales Manager; Frank A. Chabalo, Chief Engineer.

State College—W39BE, WNEP-TV Inc. Studio: 16 Montage Mountain Rd, Moosic, PA 18507. Technical Facilities: 100-w TPO, 4.1-kw ERP, 138-ft. above ground, 2218-ft. above sea level, lat. 40° 43' 03", long. 77° 53' 30". Transmitter: 1.2-mi. SSW of Pine Grove Mills, near Centre & Huntingdon County line. Equipment: Emcee transmitter; Bogner antenna. Ownership: The New York Times Co.

Personnel: Elden A. Hale, General Manager; Warren Reed, General Sales Manager; Frank A. Chabalo, Chief Engineer.

State College—W42BJ, Trinity Bcstg. Network Inc. Phone: 714-832-2950. Technical Facilities: 100-w TPO, 4.4-kw ERP, 79-ft. above ground, 2159-ft. above sea level, lat. 40° 43' 03", long. 77° 53' 30". Transmitter: 1.2-mi. SSW of Pine Grove Mills, near Centre & Huntingdon County line. Ownership: Trinity Broadcasting Network Inc.

Towanda—W69CE, WNEP-TV Inc. Technical Facilities: 1-w TPO, 100-kw ERP, lat. 41° 40' 52", long. 76° 28' 55". Transmitter: Kellogg Mountain, 2-mi. S. of Monroetown. Ownership: The New York Times Co. Note: Operating as a translator.

***Uniontown—W35AW**, Tumpike Television. Technical Facilities: 1000-w TPO, 102-kw ERP, 151-ft. above ground, 1486-ft. above sea level, lat. 39° 53' 09", long. 79° 46' 29". Requests modification of CP for change to 2.8-kw ERP, 2956-ft. above sea level, lat. 39° 48' 41", long. 79° 41' 29". BMP TTL-JE0415UU. Transmitter: Continental No. 2, SW of Uniontown. Ownership: Tumpike TV.

***Uniontown—W45AU**, Abacus Television. Phone: 202-462-3680. Fax: 202-462-3680. Technical Facilities: 625-w TPO, 20-kw ERP, 135-ft. above ground, 1486-ft. above sea level, lat. 39° 53' 09", long. 79° 46' 29". Requests modification of CP for change to 1000-w TPO, 0.47-kw ERP, 2956-ft. above sea level, lat. 39° 48' 41", long. 79° 41' 29". Transmitter to Summit Rd. BMP TTL-JF0415JC. Transmitter: Continental No. 2, SW of Uniontown. Ownership: Abacus Television. Personnel: Benjamin Perez, General Manager. Note: Operating as a translator.

Warminster—W08CR, Charles W. Loughery. Technical Facilities: 100-w TPO, 0.019-kw ERP, 69-ft. above ground, 371-ft. above sea level, lat. 40° 12' 19", long. 75° 06' 27". Holds CP for change to 6.3-w TPO, 0.1-kw ERP. BMP TTL-910502QH. Ownership: Charles W. Loughery.

***Washington—W20AN**, Abacus Television. Phone: 202-462-3680. Fax: 202-462-3781. Technical Facilities: 1000-w TPO, 45.1-kw ERP, 230-ft. above ground, 1499-ft. above sea level, lat. 40° 11' 25", long. 80° 14' 00". Requests modification of CP for change to Ch. 61, 53.4-kw ERP, 1726-ft. above sea level, lat. 40° 10' 50", long. 80° 16' 52". Transmitter to Canton Twp. BMP TTL-JE0415VC. Transmitter: Intersection of Rtes. 19 & 70, Washington. Ownership: Abacus Television. Personnel: Benjamin Perez, President. Note: Operating as a translator.

***Washington—W29AV**, Turnpike Television. Technical Facilities: 14-kw ERP, lat. 40° 11' 25", long. 80° 14' 00". Requests modification of CP for change to 715-w TPO, 21-kw ERP, 1703-ft. above sea level, lat. 40° 10' 50", long. 80° 16' 52".

Transmitter to Canton Twp. substation site. BMP TTL-JE0415UN. Ownership: Tumpike TV.

***Wilkes-Barre—W10CB**, Robert H. Shreffler. Technical Facilities: 10-w TPO, 0.071-kw ERP, 95-ft. above ground, 2195-ft. above sea level, lat. 41° 10' 58", long. 75° 52' 21". Transmitter: 16 Montage Rd., Moosic. Ownership: Robert H. Shreffler.

Wilkes-Barre/Pittston—W07BV, Diocese of Scranton. Phone: 717-346-8953. Fax: 717-341-1293. Studio: 400 Wyoming Ave., Scranton, PA 18503. Technical Facilities: 10-w TPO, 0.079-kw ERP, 380-ft. above ground, 2198-ft. above sea level, lat. 41° 11' 54", long. 75° 49' 12". Transmitter: 4.5-mi. SE of city center, N of Rte. 933. Equipment: Emcee transmitter; Scala antenna. Began Operation: November 1, 1989. Ownership: Diocese of Scranton. Satellite programming: CTNA/EWTN. Advertising: No. Personnel: James Brennan, General Manager.

Williamsport—W05BG, Triple J Community Bcstg. Inc. Phone: 717-455-6851. Technical Facilities: 10-w TPO, 0.017-kw ERP, 174-ft. above ground, 2014-ft. above sea level, lat. 41° 13' 08", long. 76° 57' 27". Transmitter: Bald Eagle Mountain, Skyline Dr. Ownership: Triple J. Community Bcstg. Inc.

Williamsport—W09BL, Penn Central Bcstg. Inc. Phone: 215-435-5913. Technical Facilities: 0.37-kw ERP, lat. 41° 13' 08", long. 76° 57' 27". Transmitter: 1-mi. N of Fulton, on Hwy. 51, N at intersection with Collier Rd. Ownership: Penn Central Broadcasting Inc.

Williamsport—W13BJ, WGAL-TV Inc. Technical Facilities: 10-w TPO, lat. 41° 12' 35", long. 76° 57' 20". Ownership: Pulitzer Publishing Inc. Note: Operating as a translator.

Williamsport—W20AD, WNEP-TV, Division of New York Times. Phone: 717-346-7474. Fax: 717-347-0359. Technical Facilities: 100-w TPO, 2.03-kw ERP, 164-ft. above ground, 818-ft. above sea level, lat. 41° 14' 35", long. 77° 00' 15". Transmitter: Genetti Lycoming Hotel, 4th & Williams Sts. Equipment: Emcee transmitter; Bogner antenna. Ownership: The New York Times Co. Personnel: Warren Reed, General Manager; Frank A. Chabalo, Chief Engineer; Renee Laspina, Sales Manager. Note: Operating as a translator.

***Williamsport—W32BC**, Joseph S. & Irene F. Gans. Technical Facilities: 100-w TPO, 0.8433-kw ERP, 2055-ft. above sea level, lat. 41° 12' 32", long. 76° 57' 30". Transmitter: N. White Deer Ridge, S of Williamsport. Equipment: Acrodyne transmitter. Ownership: Irene F. Gans; Joseph S. Gans.

Williamsport—W39BT, Trinity Bcstg. Network Inc. Phone: 714-832-2950. Technical Facilities: 10-w TPO, 66-kw ERP, 50-ft. above ground, 1099-ft. above sea level, lat. 41° 15' 32", long. 77° 04' 55".

Low Power TV Stations—Pennsylvania

Holds CP for change to 1000-w TPO, 1.6-kw ERP, 1778-ft. above sea level, lat. 41° 11' 57", long. 77° 07' 38". Transmitter to Bald Eagle Mountain, near Williamsport. BPTVL-930402H4.

Transmitter: 1.87-mi. NW of intersection of Route 828 & U.S. 220.

Began Operation: September 24, 1986.
Ownership: Trinity Broadcasting Network Inc.
Satellite programming: Trinity Bcstg. Network.

York—W23AY, Grosat Bcstg. Inc.
Technical Facilities: 1000-w TPO, 8.57-kw ERP, 177-ft. above ground, 856-ft. above sea level, lat. 39° 56' 30", long. 76° 41' 55".
Transmitter: 1945 S. Queen St.
Ownership: Grosat Bcstg. Inc.

Rhode Island

Newport—W47AJ, BTV Assoc.
Technical Facilities: 1000-w TPO, 38.3-kw ERP, 269-ft. above ground, 436-ft. above sea level, lat. 41° 29' 52", long. 71° 31' 42".
Transmitter: Plains Rd., Rhode Island U., Kingston.
Ownership: BTV Associates.

***Providence—W54BQ, Venture Technologies Group Inc.** Phone: 213-469-5696. Fax: 213-469-2193.

Technical Facilities: 689-w TPO, 4.75-kw ERP, 830-ft. above ground, 459-ft. above sea level, lat. 41° 49' 33", long. 71° 24' 40".

Requests modification of CP for change to 9.7-kw ERP, 984-ft. above sea level, lat. 41° 52' 14", long. 71° 17' 45". Transmitter to 33 Pine St., Rehoboth. BMTTL-JF0415BS.

Transmitter: One Hospital Trust Plaza.
Equipment: ITS transmitter, Antenna Concepts antenna.

Ownership: Venture Technologies Group Inc.
Planned satellite programming: The Box.
Represented (legal): Kaye, Scholer, Fierman, Hays & Handler.
Personnel: Garry Spire, General Manager; Donald S. Wilson, Chief Engineer.

Woonsocket & Providence—W23AS, Viking Communications. Phone: 401-272-2558. Fax: 401-751-2910.

Technical Facilities: 1000-w TPO, 23.8-kw ERP, 448-ft. above ground, 892-ft. above sea level, lat. 41° 48' 12", long. 71° 33' 27".
Transmitter: Peck Hill, 6-mi. W of Providence.
Equipment: Acrodyn transmitter; Antenna Concepts antenna.

Began Operation: June 7, 1993.
Ownership: Viking Communications Inc.
Personnel: Philip R. DeSano, General Manager; Paul M. Shea, Sales Manager.

South Carolina

***Beaufort—W40AW, Trinity Bcstg. Network Inc.** Phone: 714-832-2950.

Technical Facilities: 1000-w TPO, 6.5-kw ERP, 509-ft. above sea level, lat. 32° 25' 10", long. 80° 28' 30".

Transmitter: 0.8-mi. E of Seaside on St. Helena Island.
Ownership: Trinity Broadcasting Network Inc.

***Charleston—W42BH, Beach TV Properties Inc.**

Technical Facilities: 1000-w TPO, 41.8-kw ERP, 499-ft. above ground, 364-ft. above sea level, lat. 32° 49' 01", long. 79° 50' 06".

Transmitter: 1209 Venning Rd.
Ownership: Beach TV Properties Inc.

Charleston—W44AX, Trinity Broadcasting Network Inc. Phone: 714-832-2950.

Technical Facilities: 1000-w TPO, 6.5-kw ERP, 492-ft. above ground, 505-ft. above sea level, lat. 32° 49' 04", long. 79° 50' 08".
Requests CP for change to 21.7-kw ERP. BPTTL-940412CU.

Transmitter: WEZI(FM) transmitter site, 0.8-mi. ENE of intersection of Rte. 17 & Ocean Hwy.

Began Operation: March 5, 1991.
Ownership: Trinity Broadcasting Network Inc.
Satellite programming: Trinity Bcstg. Network.

Charleston—W49BG, Julio Feliz Izzo. Phone: 310-436-4482. Fax: 310-436-7723.

Technical Facilities: 1000-w TPO, 40.3-kw ERP, 315-ft. above sea level, lat. 32° 49' 01", long. 79° 50' 06".

Transmitter: 0.75-mi. ENE of intersection of U.S. 17 & Ocean Hwy., Mount Pleasant.

Equipment: Acrodyn transmitter; Scala antenna.
Satellite earth stations: Comtech, 5-meter; M/A-Corn receivers.

Began Operation: June 10, 1994.
Ownership: Julio F. Izzo; Xenia R. Izzo.
Planned satellite programming: International TV Network.

Represented (legal): Arent Fox Kintner Plotkin & Kahn.
Personnel: Julio Izzo, General Manager; Richard Cox, Sales Manager.

***Charleston—W60BP, Charles S. Namey.** Phone: 407-740-8422.

Technical Facilities: 1000-w TPO, 42.4-kw ERP, 135-ft. above sea level, lat. 32° 48' 47", long. 79° 57' 04".

Transmitter: Mount Pleasant St.
Ownership: Charles S. Namey.

***Florence—W50BR, Carolina Christian Bcstg. Inc.** Phone: 803-244-1616.

Technical Facilities: 1000-w TPO, 87-kw ERP, 317-ft. above ground, 410-ft. above sea level, lat. 34° 04' 56", long. 79° 37' 19".

Transmitter: N of Rte. 46 on WMXT-FM tower, Pamplico.
Ownership: Carolina Christian Broadcasting Co.

Florence—W56CC, WELY Inc.

Technical Facilities: 1000-w TPO, 10.6-kw ERP, 584-ft. above ground, 705-ft. above sea level, lat. 34° 07' 45", long. 79° 50' 06".
Holds CP for change to 13.8-kw ERP. BPTTL-890310XE.

Transmitter: Knollwood Dr., 6-mi. SW of Florence.
Ownership: WELY Inc.

***Georgetown—W09CD, Freeman Cosmo Harris.** Phone: 303-839-5800.

Technical Facilities: 10-w TPO, 0.26-kw ERP, 300-ft. above ground, 308-ft. above sea level, lat. 33° 23' 31", long. 79° 19' 21".

Transmitter: Hwy. 521, W of Georgetown.
Ownership: Freeman C. Harris.

Georgetown—W54BI, Trinity Bcstg. Network Inc. Phone: 714-832-2950.

Technical Facilities: 100-w TPO, 1.2-kw ERP, 102-ft. above ground, 107-ft. above sea level, lat. 33° 22' 15", long. 79° 16' 39".

Requests CP to change city of license to Jacksonville & to Ch. 21, 1000-w TPO, 15.9-kw ERP, 253-ft. above sea level, lat. 34° 44' 56", long. 77° 24' 51". Transmitter to slide of existing WJNC(AM) tower, Jacksonville.

BPTTL-930402H6.

Transmitter: Screven St., near Church St.

Began Operation: September 21, 1990.
Ownership: Trinity Broadcasting Network Inc.
Satellite programming: Trinity Bcstg. Network.

Hilton Head Island—W18BD, Timothy A. Pipher.

Technical Facilities: 100-w TPO, 0.459-kw ERP, 48-ft. above ground, 58-ft. above sea level, lat. 32° 09' 17", long. 80° 45' 47".

Transmitter: Marriott Center.
Ownership: Timothy A. Pipher.

Hilton Head Island—W35AY, Myron K. Hines.

Technical Facilities: 1000-w TPO, 43.1-kw ERP, 299-ft. above ground, 322-ft. above sea level, lat. 32° 15' 30", long. 82° 52' 48".

Transmitter: Approx. 1.6-mi. from Bluffton.
Ownership: Myron K. Hines.

Myrtle Beach—W08CV, Beach TV of South Carolina Inc. Phone: 904-234-2733.

Technical Facilities: 10-w TPO, 0.166-kw ERP, 259-ft. above ground, 266-ft. above sea level, lat. 33° 45' 43", long. 78° 47' 11".

Transmitter: Maison-Sur-Mer Condominium, 9650 Shore Dr., Myrtle Beach.
Ownership: Beach TV of South Carolina Inc.

Myrtle Beach—W11BR, Beach TV of South Carolina Inc. Phone: 904-234-2773.

Technical Facilities: 10-w TPO, 0.166-kw ERP, 259-ft. above ground, 266-ft. above sea level, lat. 33° 45' 43", long. 78° 47' 11".

Transmitter: 9650 Shore Dr., Myrtle Beach.
Ownership: Beach TV of South Carolina Inc.

Myrtle Beach—W66BJ, Trinity Bcstg. Network Inc. Phone: 714-832-2950.

Technical Facilities: 1000-w TPO, 50.4-kw ERP, 72-ft. above ground, 85-ft. above sea level, lat. 33° 35' 27", long. 79° 02' 53".

Transmitter: N of 21st Ave., between Oak & Bypass.
Began Operation: March 1, 1992.

Ownership: Trinity Broadcasting Network Inc.
Satellite programming: Trinity Bcstg. Network.

Myrtle Beach—W68BZ, Diversified Communications. Phone: 803-665-1515. Fax: 803-665-4907.

Studio: 3215 Cashua Dr., Florence, SC 29501-6386.

Technical Facilities: 1000-w TPO, 52.5-kw ERP, 269-ft. above ground, 289-ft. above sea level, lat. 33° 40' 22", long. 78° 54' 06".

Transmitter: Palace Condominium, Ocean Blvd. & 16th Ave. S, Myrtle Beach.

Equipment: ITS transmitter; Bogner antenna.
Began Operation: June 1, 1989.

Ownership: Diversified Communications Inc.
Represented (sales): Blair Television.

Represented (engineering): Cohen, Dippell & Everist, P.C.

Personnel: Mike Reed, General Manager; Bill Elks, Chief Engineer; Lynn Young, Sales Manager.

Note: Operating as a translator.

Orangeburg—W17AE, Columbia Television Bcstg. Inc. Phone: 803-754-7525. Fax: 803-754-6147.

Technical Facilities: 12.1-kw ERP, 249-ft. above ground, 571-ft. above sea level, lat. 33° 27' 53", long. 80° 56' 42".

Transmitter: 5.5-mi. SW of Orangeburg, SC.
Equipment: Television Technology transmitter; Bogner antenna.
Began Operation: August 1, 1988.

Ownership: Columbia Television Broadcasters Inc.

Personnel: Carl Bruce, General Manager; Jerry Kelly, Sales Manager; Scott Clarke, Chief Engineer.

Note: Operating as a translator.

South Dakota

***Aberdeen—K05JX, Heritage Bcstg. Group Inc.** Phone: 214-702-7380.

Technical Facilities: 10-w TPO, 0.31-kw ERP, 296-ft. above ground, 1711-ft. above sea level, lat. 45° 28' 29", long. 98° 31' 17".

Transmitter: Midcontinent Microwave Site, West Aberdeen.
Ownership: Heritage Broadcasting Group.

Aberdeen—K20DA, Trinity Bcstg. Network Inc. Phone: 714-832-2950. Fax: 714-730-0661.

Technical Facilities: 100-w TPO, 1.3-kw ERP, 299-ft. above ground, 1601-ft. above sea level, lat. 45° 27' 50", long. 98° 29' 17".

Transmitter: Hwy. 281 S, Aberdeen.
Equipment: ITS transmitter; Scala antenna.

Satellite earth stations: Scientific-Atlanta, 3.2-meter; Standard Electronics receivers.
Began Operation: August 1, 1991.

Ownership: Trinity Broadcasting Network Inc.
Satellite programming: Trinity Bcstg. Network.

Represented (sales): Media Services Group Inc.
Represented (engineering): Smith & Powstenko.

Represented (legal): May & Dunne, Chartered.
Personnel: Paul F. Crouch, General Manager; Rod Henke, Sales Manager; Ben Miller, Chief Engineer.

Aberdeen—K39CZ, Quanta Communications.

Technical Facilities: 734-w TPO, 8.32-kw ERP, 1465-ft. above sea level, lat. 45° 28' 19", long. 98° 31' 17".

Transmitter: 1.7-mi. NW of Aberdeen.
Ownership: Quanta Communications.
Note: Operating as a translator.

Brookings—K15CW, Trinity Bcstg. Network Inc. Phone: 714-832-2950.

Technical Facilities: 1000-w TPO, 9.2-kw ERP, 430-ft. above ground, 1968-ft. above sea level, lat. 44° 20' 22", long. 96° 45' 58".

Transmitter: 1-mi. NNW of junction of bypass Rte. 14 & State Rte. 29/77.

Began Operation: April 1, 1992.
Ownership: Trinity Broadcasting Network Inc.
Satellite programming: Trinity Bcstg. Network.

Brookings—K50DG, Jase Video Productions.

Technical Facilities: 100-w TPO, 0.9-kw ERP, 108-ft. above ground, 1797-ft. above sea level, lat. 44° 17' 54", long. 96° 46' 14".

Transmitter: Brookings Mall, 700 2nd Ave. S.
Ownership: Jase Video Productions.

***Clark—K21EE, Calvary Bible School.** Phone: 605-635-6909.

Technical Facilities: 1000-w TPO, 9.56-kw ERP, 270-ft. above ground, 2066-ft. above sea level, lat. 44° 52' 42", long. 97° 48' 05".

Requests modification of CP for change to 21.4-kw ERP, 2562-ft. above sea level, lat. 44° 57' 54", long. 97° 34' 50".

Transmitter: 1-mi. W of Garden City. BMTTL-940414PH.

Transmitter: 3.2-mi. W of Clark.
Ownership: Calvary Bible Church.

***Frankfort—K34EB, Calvary Bible Church.** Phone: 605-635-6909. Technical Facilities: 1000-w TPO, 10.26-kw ERP, 220-ft. above ground, 1475-ft. above sea level, lat. 44° 54' 30", long. 98° 19' 40". Transmitter: 2.3-mi. NW of Frankfort. Ownership: Calvary Bible Church.

Huron—K38CQ, Trinity Bcstg. Network Inc. Phone: 714-832-2950. Fax: 714-730-0661.

Technical Facilities: 1000-w TPO, 9.7-kw ERP, 259-ft. above ground, 1549-ft. above sea level, lat. 44° 20' 32", long. 98° 14' 38". Transmitter: 2.5-mi. SSW of intersection of U.S. Rte. 14 & State Rd. 37.

Equipment: ITS transmitter; Andrew antenna. Satellite earth stations: Scientific-Atlanta, 3.2-meter; Standard Components receivers. Began Operation: June 15, 1992.

Ownership: Trinity Broadcasting Network Inc. Satellite programming: Trinity Bcstg. Network. Represented (sales): Media Services Group Inc.

Represented (engineering): Smith & Powstenko.

Represented (legal): May & Dunne, Chartered. Personnel: Paul F. Crouch, General Manager; Rod Henke, Sales Manager; Ben Miller, Chief Engineer.

***Huron—K40DN, Crossroads Communications Co.** Phone: 312-428-5542.

Technical Facilities: 1000-w TPO, 35.44-kw ERP, 297-ft. above ground, 1572-ft. above sea level, lat. 44° 18' 28", long. 98° 15' 14". Transmitter: 4-mi. S & 2-mi. W of Huron, on Hwy. 37.

Ownership: Crossroads Communications Co.

Madison—K27DB, Trinity Bcstg. Network Inc. Phone: 714-832-2950. Fax: 714-730-0661.

Technical Facilities: 1000-w TPO, 9.9-kw ERP, 295-ft. above ground, 2096-ft. above sea level, lat. 43° 56' 10", long. 97° 07' 55". Transmitter: 4.5-mi. S of Madison.

Equipment: ITS transmitter; Andrew antenna. Satellite earth stations: Scientific-Atlanta, 3.2-meter; Scientific-Atlanta receivers. Began Operation: June 29, 1992.

Ownership: Trinity Broadcasting Network Inc. Satellite programming: Trinity Bcstg. Network. Represented (sales): Media Services Group Inc.

Represented (engineering): Smith & Powstenko.

Represented (legal): May & Dunne, Chartered. Personnel: Paul F. Crouch, General Manager; Rod Henke, Sales Manager; Ben Miller, Chief Engineer.

Note: Operating as a translator.

***Mitchell—K63EE, Trinity Bcstg. Network Inc.** Phone: 714-832-2950.

Technical Facilities: 1000-w TPO, 6-kw ERP, 107-ft. above ground, 1824-ft. above sea level, lat. 43° 41' 25", long. 98° 00' 27".

Requests modification of CP to change city of license to Norfolk, NE & to Ch. 52, 100-w TPO, 0.9-kw ERP, 2004-ft. above sea level, lat. 42° 01' 52", long. 97° 21' 28". Transmitter to 1-mi. NE of U.S. Rte. 275 at the Stanton/Mason County line, near Norfolk, NE. BMTTL-930402Q1.

Transmitter: 0.25-mi. ESE of intersection of U.S. Rte. 90/10 & State Rte. 37, near Mitchell.

Ownership: Trinity Broadcasting Network Inc. Satellite programming: Trinity Bcstg. Network.

Pierre—K188C, Kay Cee Television.

Technical Facilities: 11.5-kw ERP, lat. 44° 22' 16", long. 100° 24' 17".

Ownership: Kay Cee Television.

Rapid City—K24AM, Generic TV. Phone: 605-335-1136.

Technical Facilities: 100-w TPO, 1.04-kw ERP, lat. 44° 02' 48", long. 103° 14' 42".

Transmitter: Existing tower at Skyline Dr. & Tower Rd. Ownership: Generic TV.

***Rapid City—K27ED, The Wesleyan Foundation of South Dakota Inc.**

Technical Facilities: 1000-w TPO, 12-kw ERP, 3790-ft. above sea level, lat. 44° 05' 54", long. 103° 14' 48".

Requests modification of CP for change to 12.2-kw ERP, 3992-ft. above sea level, lat. 44° 05' 46", long. 103° 14' 49". BMTTL-940414PA.

Transmitter: 700 Cowboy Hill. Ownership: The Wesleyan Foundation of South Dakota Inc.

***Rapid City—K31DK, The Wesleyan Foundation of South Dakota Inc.**

Technical Facilities: 1000-w TPO, 12-kw ERP, 3790-ft. above sea level, lat. 44° 05' 54", long. 103° 14' 48".

Requests modification of CP for change to 12.2-kw ERP, lat. 44° 05' 46", long. 103° 14' 49". BMTTL-940414NZ.

Transmitter: 700 Cowboy Hill. Ownership: The Wesleyan Foundation of South Dakota Inc.

Rapid City—K33CO, Trinity Bcstg. Network Inc. Phone: 714-832-2950. Fax: 714-730-0661.

Technical Facilities: 1000-w TPO, 11.4-kw ERP, 315-ft. above ground, 4232-ft. above sea level, lat. 44° 02' 48", long. 103° 14' 46".

Transmitter: 3941 Skyline Dr. Equipment: TTC transmitter; Bogner antenna. Satellite earth stations: Scientific-Atlanta, 3.2-meter; Standard Communications receivers.

Ownership: Trinity Broadcasting Network Inc. Satellite programming: Trinity Bcstg. Network. Represented (sales): Media Services Group Inc.

Represented (engineering): Smith & Powstenko.

Represented (legal): May & Dunne, Chartered. Personnel: Paul F. Crouch, General Manager; Rod Henke, Sales Manager; Ben Miller, Chief Engineer.

Sioux Falls—K07UP, Localvision.

Technical Facilities: 10-w TPO, 0.036-kw ERP, 108-ft. above ground, 1538-ft. above sea level, lat. 43° 32' 38", long. 96° 43' 40".

Transmitter: 314 S. Main St. Ownership: Localvision.

Sioux Falls—K42CC, Localvision. Phone: 605-335-1136.

Technical Facilities: 1000-w TPO, 0.88-kw ERP, 141-ft. above ground, 1690-ft. above sea level, lat. 43° 28' 28", long. 96° 45' 26".

Transmitter: 3-mi. S & 0.5-mi. W of I-229 & Western Ave.

Began Operation: September 1, 1984. Ownership: Localvision.

Sioux Falls—K44CW, Localvision. Phone: 605-335-1136.

Technical Facilities: 100-w TPO, 0.68-kw ERP, 118-ft. above ground, 1614-ft. above sea level, lat. 43° 32' 08", long. 96° 44' 34".

Transmitter: 1100 S. Euclid. Ownership: Localvision.

Sioux Falls—K46CB, Heritage Bcstg. Group. Phone: 605-361-5555. Fax: 605-361-3982.

Studio: 3600 S. Westport Ave., Sioux Falls, SD 57116-0196.

Technical Facilities: 1000-w TPO, 6.8-kw ERP, 131-ft. above ground, 1631-ft. above sea level, lat. 43° 32' 07", long. 96° 44' 33".

Holds CP for change to 864-w TPO, 5.88-kw ERP, 135-ft. above ground, 1634-ft. above sea level, lat. 43° 32' 09", long. 96° 44' 34". BPTTL-920825JE.

Transmitter: 1212 S. Euclid. Equipment: ITS transmitter; Bogner & Omni antennas.

Satellite earth stations: Comtech, 5-meter; United Satellite Systems, 5-meter; Scientific-Atlanta receivers. Began Operation: September 29, 1989.

Ownership: Heritage Media Corp. Represented (sales): Petry Television Inc. Represented (legal): Akin, Gump, Strauss, Hauer & Feld, L.L.P.

Personnel: Steven M. Herman, President & General Manager; Wendy Miles, General Sales Manager; Don Sturzenbecher, Chief Engineer.

Note: Operating as a translator.

Sioux Falls—K48DK, Stuart E. Moen. Phone: 605-331-0029. Fax: 605-331-0030.

Studio: 101 S. Main, Suite M120, Sioux Falls, SD 57102.

Technical Facilities: 100-w TPO, 0.86-kw ERP, 98-ft. above ground, 1506-ft. above sea level, lat. 43° 32' 51", long. 96° 43' 12".

Transmitter: South Dakota Tower. Ownership: Stuart E. Moen.

Satellite programming: FamilyNet.

Sioux Falls—K53EG, Siouxland Christian Bcstg. Phones: 605-332-5565; 605-332-5586. Fax: 605-332-9188.

Studio: 1000 E. 41st St., Sioux Falls, SD 57105.

Technical Facilities: 1000-w TPO, 8.58-kw ERP, 300-ft. above ground, 1798-ft. above sea level, lat. 43° 29' 20", long. 96° 45' 40".

Requests CP for change to 36.5-kw ERP. BPTTL-940414CC.

Transmitter: 69th & Kiwanis. Equipment: TTC transmitter; Scala antenna.

Began Operation: October 7, 1993. Ownership: Siouxland Christian Bcstg.

Satellite programming: FamilyNet; Trinity Bcstg. Network.

Personnel: Trent Slyter, General Manager; Randy Martens, Chief Engineer.

Sioux Falls—K66ET, Trinity Bcstg. Network Inc. Phone: 714-832-2950.

Technical facilities: 1000-w TPO, 10.5-kw ERP, 164-ft. above ground, 1473-ft. above sea level, lat. 43° 32' 39", long. 96° 33' 01".

Transmitter: Existing tower, 1.5-mi. N of Rowena.

Began Operation: January 3, 1991. Ownership: Trinity Broadcasting Network Inc.

Satellite programming: Trinity Bcstg. Network.

***Sisseton—K38ED, Timothy J. Conrads.** Phone: 605-229-2412.

Technical Facilities: 1000-w TPO, 6.26-kw ERP, 350-ft. above ground, 2422-ft. above sea level, lat. 45° 39' 50", long. 97° 10' 08".

Transmitter: 5.2-mi. from Sisseton. Ownership: Timothy J. Conrads.

Watertown—K32DK, Jeffco Bcstg.

Technical Facilities: 350-w TPO, 3.99-kw ERP, 299-ft. above ground, 2060-ft. above sea level, lat. 44° 52' 12", long. 97° 06' 49".

Requests CP for change to 1000-w TPO, 11.39-kw ERP, 1200-ft. above sea level. BPTTL-JF0415AE.

Transmitter: Adjacent to Hwy. 81, 1.75-mi. S of Hwy. 212, approx., 2.1-mi. SW of Watertown.

Ownership: Jeffco Bcstg. Note: Operating as a translator.

Yankton—K31DP, Trinity Bcstg. Network Inc. Phone: 714-832-2950. Fax: 714-730-0661.

Technical Facilities: 1000-w TPO, 18.7-kw ERP, 276-ft. above ground, 1814-ft. above sea level, lat. 42° 43' 49", long. 97° 24' 13".

Transmitter: side of KKYA(FM) tower, 0.18-mi. NE of junction of U.S. Rte. 81 & State Rte. 12.

Equipment: ITS transmitter; Andrew antenna. Satellite earth stations: Scientific-Atlanta, 3.2-meter; Standard Components receivers. Began Operation: July 15, 1993.

Ownership: Trinity Broadcasting Network Inc. Satellite programming: Trinity Bcstg. Network. Represented (sales): Media Services Group Inc.

Represented (engineering): Smith & Powstenko.

Represented (legal): May & Dunne, Chartered. Personnel: Paul F. Crouch, General Manager; Rod Henke, Sales Manager; Ben Miller, Chief Engineer.

***Yankton—K40EH, Heritage Bcstg. Group Inc.** Phone: 214-703-7380.

Technical Facilities: 1000-w TPO, 23.84-kw ERP, 403-ft. above ground, 1965-ft. above sea level, lat. 42° 51' 26", long. 97° 32' 32".

Transmitter: Hwy. 52 Gavins Point, 8-mi. W of Yankton.

Ownership: Heritage Broadcasting Group.

Tennessee

***Acton—W148W, Glenn W. King.**

Technical Facilities: 100-w TPO, 0.1-kw ERP, 197-ft. above ground, 715-ft. above sea level, lat. 35° 00' 00", long. 88° 31' 15".

Transmitter: Intersection of Hwys. 350 & 45. Ownership: Glenn W. King.

***Acton—W20BJ, Lillian M. Glimsdale.** Phone: 602-623-7310.

Technical Facilities: 100-w TPO, 1-kw ERP, 197-ft. above ground, 715-ft. above sea level, lat. 35° 00' 00", long. 88° 31' 15".

Transmitter: Intersection of Hwys. 350 & 45. Ownership: Lillian M. Glimsdale.

***Acton—W28BO, Norman Cloutier.** Phone: 207-934-2201.

Technical Facilities: 100-w TPO, 0.1-kw ERP, 197-ft. above ground, 715-ft. above sea level, lat. 35° 00' 00", long. 88° 31' 15".

Transmitter: Intersection of Hwys. 350 & 45. Ownership: Norman Cloutier.

***Acton—W32BG, Wardner E. Randolph.** Phone: 508-851-6308.

Technical Facilities: 100-w TPO, 1-kw ERP, 197-ft. above ground, 715-ft. above sea level, lat. 35° 00' 00", long. 88° 31' 15".

Transmitter: Intersection of Hwys. 350 & 45. Ownership: Wardner E. Randolph.

Low Power TV Stations—Tennessee

- *Acton—W34BU**, Leonard H. Dykes. Phone: 804-286-3528.
 Technical Facilities: 100-w TPO, 1-kw ERP, 197-ft. above ground, 715-ft. above sea level, lat. 35° 00' 00", long. 88° 31' 15".
 Transmitter: Intersection of Hwys. 350 & 45.
 Ownership: Leonard H. Dykes.
- *Acton—W38BZ**, Leonard H. Dykes. Phone: 804-286-3528. Fax: 804-286-3528.
 Technical Facilities: 100-w TPO, 0.1-kw ERP, 197-ft. above ground, 715-ft. above sea level, lat. 35° 00' 00", long. 88° 31' 15".
 Transmitter: Intersection of Hwys. 350 & 45.
 Ownership: Leonard H. Dykes.
- *Acton—W41BT**, Julia F. Jones.
 Technical Facilities: 100-w TPO, 0.1-kw ERP, 197-ft. above ground, 715-ft. above sea level, lat. 35° 00' 00", long. 88° 31' 15".
 Transmitter: Intersection of Hwys. 350 & 45.
 Ownership: Julia F. Jones.
- *Acton—W43BH**, Betty J. Dykes. Phone: 804-286-3528. Fax: 804-286-3528.
 Technical Facilities: 100-w TPO, 0.1-kw ERP, 197-ft. above ground, 715-ft. above sea level, lat. 35° 00' 00", long. 88° 31' 15".
 Transmitter: Intersection of Hwys. 350 & 45.
 Ownership: Betty J. Dykes.
- *Acton—W46CE**, William G. Gale.
 Technical Facilities: 100-w TPO, 1-kw ERP, 197-ft. above ground, 715-ft. above sea level, lat. 35° 00' 00", long. 88° 31' 15".
 Transmitter: Intersection of Hwys. 350 & 45.
 Ownership: William G. Gale.
- *Acton—W49BK**, Yossi Z. Eichenbaum. Phone: 310-470-7002. Fax: 310-441-2838.
 Technical Facilities: 100-w TPO, 0.1-kw ERP, 197-ft. above ground, 715-ft. above sea level, lat. 35° 00' 00", long. 88° 31' 15".
 Transmitter: Intersection of Hwys. 350 & 45.
 Ownership: Yossi Z. Eichenbaum.
- *Acton—W51CG**, Julia F. Jones. Phone: 213-293-0392.
 Technical Facilities: 100-w TPO, 0.1-kw ERP, 197-ft. above ground, 715-ft. above sea level, lat. 35° 00' 00", long. 88° 31' 15".
 Transmitter: Intersection of Hwys. 350 & 45.
 Ownership: Julia F. Jones.
- *Acton—W56DA**, Earl V. & Lola R. Madsen. Phone: 509-924-8779.
 Technical Facilities: 100-w TPO, 0.1-kw ERP, 197-ft. above ground, 715-ft. above sea level, lat. 35° 00' 00", long. 88° 31' 15".
 Transmitter: Intersection of Hwys. 350 & 45.
 Ownership: Earl V. & Lola R. Madsen.
- *Acton—W62CK**, Damon Merari. Phone: 213-222-3158.
 Technical Facilities: 100-w TPO, 0.1-kw ERP, 197-ft. above ground, 715-ft. above sea level, lat. 35° 00' 00", long. 88° 31' 15".
 Transmitter: Intersection of Hwys. 350 & 45.
 Ownership: Damon Merari.
- *Acton—W66CG**, Karl A. Schmidt. Phone: 303-330-9251.
 Technical Facilities: 100-w TPO, 0.1-kw ERP, 197-ft. above ground, 715-ft. above sea level, lat. 35° 00' 00", long. 88° 31' 15".
 Transmitter: Intersection of Hwys. 350 & 45.
 Ownership: Karl A. Schmidt.
- *Acton—W69DB**, Albert E. Kienas. Phone: 406-293-5669.
 Technical Facilities: 100-w TPO, 0.1-kw ERP, 197-ft. above ground, 715-ft. above sea level, lat. 35° 00' 00", long. 88° 31' 15".
 Transmitter: Intersection of Hwys. 350 & 45.
 Ownership: Albert E. Kienas.
- Adamsville—W18BL**, Unity Bcstg. Inc. Phone: 601-728-6492.
 Technical Facilities: 1000-w TPO, 9.1-kw ERP, 184-ft. above ground, 666-ft. above sea level, lat. 35° 14' 05", long. 88° 22' 35".
 Transmitter: 1.5-mi. E of Adamsville.
 Began Operation: June 24, 1994.
 Ownership: Unity Bcstg. Inc.
- Chattanooga—W06BG**, Johnny Godgiben. Phone: 404-323-8127.
 Technical Facilities: 10-w TPO, 0.058-kw ERP, 56-ft. above ground, 726-ft. above sea level, lat. 34° 59' 21", long. 85° 17' 21".
 Transmitter: 2701 E. 47th St.
 Ownership: Johnny Godgiben.
- *Chattanooga—W26BE**, White Oak Mountain Bcstg. Assn. Phone: 615-238-2905.
 Technical Facilities: 1000-w TPO, 9.8-kw ERP, 2247-ft. above sea level, lat. 35° 15' 20", long. 85° 13' 34".
 Transmitter: WSW of intersection of Poe & Montlake Rds., near Soddy-Daisy.
 Ownership: White Oak Mountain Bcstg. Assn.
- Chattanooga—W39AW**, Ying Hua Bennis. Phone: 616-821-1410.
 Technical Facilities: 540-w TPO, 4-kw ERP, 95-ft. above ground, 1703-ft. above sea level, lat. 35° 00' 30", long. 85° 20' 24".
 Transmitter: 905 Battlefield Trail.
 Ownership: Ying Hua Bennis.
 Note: Operating as a translator.
- Chattanooga—W55CD**, Paxson Atlanta License Inc. Phone: 815-536-2211.
 Technical Facilities: 710-w TPO, 25.7-kw ERP, 220-ft. above ground, 2231-ft. above sea level, lat. 35° 12' 26", long. 85° 16' 52".
 Requests modification of CP for change to 2000-w TPO, 37.4-kw ERP. BMMPTL-JED415WH.
 Transmitter: S side of Old Sawyer Rd.
 Ownership: Paxson Communications Corp.
- *Cleveland—W21BB**, Irene Perez Gerena. Technical Facilities: 1000-w TPO, 10.9-kw ERP, 1191-ft. above sea level, lat. 35° 12' 04", long. 84° 53' 01".
 Transmitter: I-75 & State Hwy. 60, Cleveland.
 Ownership: Irene P. Gerena.
- *Collegedale—W05CC**, White Oak Mountain Bcstg. Assn. Phone: 615-238-2905.
 Technical Facilities: 10-w TPO, 0.62-kw ERP, 148-ft. above ground, 1368-ft. above sea level, lat. 35° 01' 20", long. 85° 04' 32".
 Transmitter: White Oak Mountain, near Collegedale.
 Ownership: White Oak Mountain Bcstg. Assn.
- Cookeville—W46AJ**, Trinity Bcstg. Network Inc. Phone: 714-832-2950.
 Technical Facilities: 26.4-kw ERP, lat. 36° 05' 04", long. 85° 22' 40".
 Began Operation: September 1, 1989.
 Ownership: Trinity Broadcasting Network Inc.
 Satellite programming: Trinity Bcstg. Network.
- *Franklin-Columbia—W28BD**, Lorianne Crook-Owens.
 Technical Facilities: 1000-w TPO, 29.85-kw ERP, 171-ft. above ground, 1069-ft. above sea level, lat. 35° 54' 00", long. 86° 54' 30".
 Transmitter: Rte. 96, E of Franklin.
 Ownership: Lorianne Crook-Owens.
- Harrogate—W14AQ**, Lincoln Memorial University. Phones: 615-869-2653; 615-869-6312. Fax: 615-869-4825.
 Studio: Hwy. 25 E, Harrogate, TN 37752.
 Technical Facilities: 1000-w TPO, 8.5-kw ERP, 66-ft. above ground, 1864-ft. above sea level, lat. 36° 35' 10", long. 83° 39' 54".
 Transmitter: Atop Little Pinnacle Mountain.
 Equipment: Acrodyn transmitter; Scala antenna.
 Satellite earth stations: Comtech, 3.8-meter; Wegener receivers.
 Ownership: Lincoln Memorial University.
 Planned satellite programming: FamilyNet; Learning Channel.
 Personnel: Marion Alexander, General Manager.
- Harrogate—W18AN**, Lincoln Memorial University. Phones: 615-869-2653; 615-869-6312. Fax: 615-869-4825.
 Studio: Hwy. 25 E, Harrogate, TN 37752.
 Technical Facilities: 1000-w TPO, 8.5-kw ERP, 66-ft. above ground, 1864-ft. above sea level, lat. 36° 35' 10", long. 83° 39' 54".
 Transmitter: Atop Little Pinnacle Mountain.
 Equipment: Acrodyn transmitter; Scala antenna.
 Satellite earth stations: Comtech, 3.8-meter; Wegener receivers.
 Began Operation: June 1, 1990.
 Ownership: Lincoln Memorial University.
 Advertising: Yes. Rates: \$11.30/30 Sec.; \$21.00/Min.
 Personnel: Marion Alexander, General Manager.
- Heiskell—W12BU**, H. Earl Marlar. Phones: 615-947-1212; 615-938-1185. Fax: 615-947-1212.
 Studio: 116 West Bull Run Valley Dr., Heiskell, TN 37754.
 Technical Facilities: 10-w TPO, 0.123-kw ERP, 200-ft. above ground, 1539-ft. above sea level, lat. 36° 04' 21", long. 84° 01' 18".
 Transmitter: 8813 Ventis Lane, Knoxville.
 Equipment: Television Technology transmitter; Scala antenna.
 Satellite earth stations: Harris, 3-meter; AFC, 5-meter; General receivers.
 Began Operation: June 1, 1988.
 Ownership: H. Earl Marlar.
 Satellite programming: Creative Sports Network; FamilyNet; Main Street TV; Showcase America.
 Represented (engineering): Jim Gingrow.
 Represented (legal): Larry Perry.
 Personnel: Earl Marlar, General Manager.
- Hendersonville—W11BZ**, Hendersonville Bcstg. Co. Phone: 614-888-6200.
 Studio: 106 LaVista Dr., Hendersonville, TN 37075.
 Technical Facilities: 1-w TPO, 0.003-kw ERP, 121-ft. above ground, 781-ft. above sea level, lat. 36° 18' 30", long. 86° 39' 00".
 Transmitter: Forest Retreat Rd., Hendersonville.
 Equipment: Television Technology transmitter; Scala antenna.
 Ownership: Hendersonville Bcstg. Co.
 Satellite programming: Faith & Values Channel; FamilyNet; Main Street TV; Showcase America.
 Advertising: Yes. Rates: \$10.00/30 Sec.; \$15.00/Min.
- *Jackson—W19BS**, Troy Lee Cash. Phone: 316-838-6885.
 Technical Facilities: 1000-w TPO, 0.87-kw ERP, 200-ft. above ground, 689-ft. above sea level, lat. 35° 32' 39", long. 88° 47' 18".
 Transmitter: 344 Old Pinson Rd., 4-mi. SE of Jackson.
 Ownership: Troy L. Cash.
- *Jackson—W22BR**, James W. Satterfield. Phone: 803-638-2062.
 Technical Facilities: 1000-w TPO, 0.87-kw ERP, 200-ft. above ground, 689-ft. above sea level, lat. 35° 32' 39", long. 88° 47' 18".
 Transmitter: 344 Old Pinson Rd., 3.4-mi. SE of Jackson.
 Ownership: James W. Satterfield.
- *Jackson—W25BY**, Louis J. Hadbavny. Phone: 908-725-0911.
 Technical Facilities: 1000-w TPO, 0.87-kw ERP, 200-ft. above ground, 689-ft. above sea level, lat. 35° 32' 39", long. 88° 47' 18".
 Transmitter: 344 Old Pinson Rd., 4-mi. SE of Jackson.
 Ownership: Louis J. Hadbavny.
- Jackson—W35AH**, Trinity Bcstg. Network Inc. Phone: 714-832-2950.
 Technical Facilities: 1000-w TPO, 10.1-kw ERP, 551-ft. above ground, 1089-ft. above sea level, lat. 35° 38' 46", long. 88° 48' 05".
 Transmitter: 1-mi. NW of intersection of Forest & Highland Aves.
 Equipment: ITS transmitter; Andrew antenna.
 Satellite earth stations: Scientific-Atlanta.
 Began Operation: May 23, 1989.
 Ownership: Trinity Broadcasting Network Inc.
 Satellite programming: Trinity Bcstg. Network.
- *Jackson—W38BY**, Grady L. Price Jr. Phone: 205-288-8842.
 Technical Facilities: 1000-w TPO, 0.87-kw ERP, 200-ft. above ground, 689-ft. above sea level, lat. 35° 32' 39", long. 88° 47' 18".
 Transmitter: 344 Old Pinson Rd., 4-mi. SE of Jackson.
 Ownership: Grady L. Price Jr.
- *Jackson—W41BR**, Betty S. Harden. Phone: 404-964-6432.
 Technical Facilities: 1000-w TPO, 0.87-kw ERP, 200-ft. above ground, 689-ft. above sea level, lat. 35° 32' 39", long. 88° 47' 18".
 Transmitter: 344 Old Pinson Rd., 4-mi. SE of Jackson.
 Ownership: Betty S. Harden.
- *Jackson—W54BU**, Ingeborg C. Hendricks. Phone: 317-643-3249.
 Technical Facilities: 1000-w TPO, 0.87-kw ERP, 200-ft. above ground, 689-ft. above sea level, lat. 35° 32' 39", long. 88° 47' 18".
 Transmitter: 344 Old Pinson Rd., 4-mi. SE of Jackson.
 Ownership: Ingeborg C. Hendricks.
- *Jackson—W62CJ**, Harry D. Kaiser. Phone: 310-557-1358.
 Technical Facilities: 1000-w TPO, 0.87-kw ERP, 200-ft. above ground, 689-ft. above sea level, lat. 35° 32' 39", long. 88° 47' 18".
 Transmitter: 344 Old Pinson Rd., 3.4-mi. SE of Jackson.
 Ownership: Harry D. Kaiser.
- *Jackson—W64BZ**, Joseph R. Liska. Phone: 508-948-1136.
 Technical Facilities: 1000-w TPO, 0.87-kw ERP, 200-ft. above ground, 689-ft. above sea level, lat. 35° 32' 39", long. 88° 47' 18".

Transmitter: 344 Old Pinson Rd., 4-mi. SE of Jackson.
Ownership: Joseph R. Liska.

***Jackson**—W66CF, Yossi Z. Eichenbaum. Phone: 310-470-7002. Fax: 310-441-2838.

Technical Facilities: 1000-w TPO, 0.87-kw ERP, 200-ft. above ground, 689-ft. above sea level, lat. 35° 32' 39", long. 88° 47' 18".
Transmitter: 344 Old Pinson Rd., 4-mi. SE of Jackson.
Ownership: Yossi Z. Eichenbaum.

Kingsport—W30AP, Glenwood Communications Corp. Phone: 615-246-9578.

Technical Facilities: 1000-w TPO, 42.9-kw ERP, 157-ft. above ground, 4331-ft. above sea level, lat. 36° 25' 54", long. 82° 08' 15".
Transmitter: WKPT-TV tower, Holston Mountain in Cherokee National Forest, near Kingsport.
Ownership: Glenwood Communications Corp.

***Kingsport**—W56CT, Holston Valley Broadcasting Corp. Phone: 615-246-9578. Fax: 615-246-6261.

Technical Facilities: 1000-w TPO, 13.61-kw ERP, 4347-ft. above sea level, lat. 36° 25' 54", long. 82° 08' 15".
Transmitter: Holston Mountain in Cherokee National Forest, near Kingsport.
Ownership: Glenwood Communications Corp.
Advertising: No.
Represented (engineering): Cordon & Kelly.
Represented (legal): Moffet, Larson & Johnson Inc.
Personnel: George E. DeVault Jr., General Manager; John O. Davis, Chief Engineer; Ray Walker, Sales Manager.

Knoxville—W34BE, South Central Communications Corp.

Studio: 825 N. Central St., Knoxville, TN 37917.
Technical Facilities: 1000-w TPO, 5.2-kw ERP, 801-ft. above ground, 2057-ft. above sea level, lat. 36° 00' 36", long. 83° 55' 57".
Holds CP for change to 5.9-kw ERP, 2155-ft. above sea level. BPTTL-930401TV.
Transmitter: 0.2-mi. NE of Sharp's Memorial Park, Knoxville.
Equipment: Acrodyne transmitter; Scala antenna.
Satellite earth stations: Scientific-Atlanta, 3-meter.
Began Operation: June 10, 1989.
Ownership: South Central Communications Corp.
Satellite programming: Home Shopping Network.
Personnel: John Engelbrecht, President; Bob Glen, Engineer.

Knoxville—W50BK, Dwight R. Magnuson.

Technical Facilities: 1000-w TPO, 10.4-kw ERP, 200-ft. above ground, 1496-ft. above sea level, lat. 36° 00' 08", long. 83° 56' 41".
Transmitter: Sharp's Ridge Rd., Knoxville.
Ownership: Dwight R. Magnuson.

Knoxville—W56CM, Southeast LPTV-License Inc.

Technical Facilities: 1000-w TPO, 11.8-kw ERP, 180-ft. above ground, 1499-ft. above sea level, lat. 36° 00' 08", long. 83° 56' 41".
Transmitter: 30 Market Square.
Ownership: Southeast LPTV License Inc.

Knoxville—W60CF, Trinity Bcstg. Network Inc. Phone: 714-832-2950.

Technical Facilities: 1000-w TPO, 15-kw ERP, 98-ft. above ground, 2001-ft. above sea level, lat. 35° 59' 20", long. 83° 59' 20".
Transmitter: 0.62-mi. W of Texas Ave. & State Rte. 75.
Began Operation: May 13, 1991.
Ownership: Trinity Broadcasting Network Inc.
Satellite programming: Trinity Bcstg. Network.

Lawrenceburg—W10BV, Sara Hunter Evetts.

Technical Facilities: 10-w TPO, 0.099-kw ERP, 82-ft. above ground, 1152-ft. above sea level, lat. 35° 22' 03", long. 87° 17' 00".
Transmitter: Rte. 2, Ethridge.
Ownership: Sara Hunter Evetts.

Lebanon—W11BD, Dr. Joe F. Bryant. Phone: 615-444-4797. Fax: 615-444-7215.

Studio: 200 E. Spring St., Lebanon, TN 37087.
Technical Facilities: 0.75-kw ERP, 150-ft. above ground, 662-ft. above sea level, lat. 36° 12' 16", long. 86° 16' 29".
Transmitter: 200 E. Spring St.
Equipment: Television Technology transmitter; Scala antenna.
Satellite earth stations: Scientific-Atlanta receivers.
Began Operation: July 28, 1987.
Ownership: Bryant Broadcasting Co.
Satellite programming: Faith & Values Channel; FamilyNet; Main Street TV; Showcase America.
Advertising: Yes. Rates: \$30.00-\$50.00/30 Sec.; \$300.00-\$500.00/Hour.
Personnel: Joe F. Bryant, General Manager; Dale Howard, Engineering; Pat Bryant, Programming.

Lenoir City—W38AQ, Knox County Bcstg. Inc.

Technical Facilities: 1000-w TPO, 4.2-kw ERP, 194-ft. above ground, 1030-ft. above sea level, lat. 35° 48' 07", long. 84° 15' 03".
Transmitter: Corner of Martel & Leeper, Lenoir City.
Ownership: Knox County Broadcasting Inc.

***Memphis**—W14BC, Silver King Communications Inc.

Technical Facilities: 2000-w TPO, 22.5-kw ERP, 220-ft. above ground, 515-ft. above sea level, lat. 35° 05' 03", long. 90° 01' 07".
Transmitter: 305 S. Bellevue.
Ownership: Silver King Communications Inc.

***Memphis**—W16AT, Janet Jacobsen. Phone: 605-335-1136.

Technical Facilities: 1000-w TPO, 21.3-kw ERP, 600-ft. above ground, 742-ft. above sea level, lat. 35° 09' 32", long. 89° 44' 42".
Transmitter: 9393 Hammer, Cordova.
Ownership: Women's LPTV Network.

Memphis—W36AM, VJN LPTV Corp. Phone: 305-899-9000. Fax: 305-892-3600.

Technical Facilities: 1000-w TPO, 1.309-kw ERP, 157-ft. above ground, 1057-ft. above sea level, lat. 35° 08' 51", long. 90° 03' 05".
Holds CP for change to 13-kw ERP. BPTTL-910502EX.
Transmitter: 100 N. Main Bldg.
Equipment: Emcee transmitter; Scala antenna.
Ownership: Video Jukebox Network Inc.
Satellite programming: The Box.
Represented (legal): Bryan Cave.
Personnel: Warren T. Reeves, General Manager; Bill Barrow, Chief Engineer.

***Memphis**—W42BY, Three Angels Bcstg. Network Inc. Phone: 618-627-4651. Fax: 618-627-2726.

Studio: RR 3, Box 176A, State Rte. 34, Thompsonville, IL 62890.
Technical Facilities: 1000-w TPO, 32.1-kw ERP, 174-ft. above ground, 384-ft. above sea level, lat. 35° 08' 01", long. 90° 05' 38".
Transmitter: Side of existing tower, 1.5-mi. SE of U.S. Rte. 70/61 at RI & Pacific crossing.
Equipment: Acrodyne transmitter; Jampro antenna.
Satellite earth stations: DH Satellite, 3-meter; M/A-Com receivers.
Ownership: Three Angels Broadcasting Network Inc.
Personnel: Moses Primo, General Manager; Clarence Larson, Chief Engineer; Linda Shelton, Program Director.

***Memphis**—W59CI, Alvin Wheeler Jr.

Technical Facilities: 2000-w TPO, 43-kw ERP, 515-ft. above sea level, lat. 35° 08' 03", long. 90° 01' 17".
Transmitter: 305 S. Bellevue.
Ownership: Alvin Wheeler Jr.

Memphis—W61BP, Jimmy Boyd.

Technical Facilities: 1000-w TPO, 9.12-kw ERP, 240-ft. above ground, 545-ft. above sea level, lat. 35° 06' 28", long. 89° 59' 22".
Transmitter: 2205 Lamar Ave., Memphis.
Ownership: Jimmy Boyd.

***Memphis**—W63BV, Valuevision International Inc.

Technical Facilities: 1000-w TPO, 34-kw ERP, 728-ft. above sea level, lat. 35° 06' 45", long. 89° 53' 32".
Transmitter: 5100 Poplar Ave.
Ownership: Valuevision International Inc.

Memphis—W65BF, Sonlight Bcstg. Systems Inc. Phone: 205-633-2100.

Technical Facilities: 100-w TPO, 12.6-kw ERP, lat. 35° 08' 51", long. 90° 03' 05".
Satellite earth stations: Scientific-Atlanta.
Began Operation: July 1, 1988.
Ownership: Sonlight Bcstg. Systems Inc.
Satellite programming: Trinity Bcstg. Network.

***Memphis**—W67CV, George S. Flinn Jr.

Technical Facilities: 1000-w TPO, 17.08-kw ERP, 791-ft. above sea level, lat. 35° 12' 41", long. 89° 48' 54".
Transmitter: WFB tower, N of Hwy. 64, Bartell.
Ownership: George S. Flinn Jr.

***Milan**—W09CE, David B. Jordan. Phone: 901-645-6165.

Technical Facilities: 10-w TPO, 0.01717-kw ERP, 68-ft. above ground, 478-ft. above sea level, lat. 35° 55' 13", long. 88° 45' 34".
Transmitter: 1092 Front St.
Ownership: David Jordan.

Morristown—W31AS, Trinity Bcstg. Network Inc. Phone: 714-832-2950.

Technical Facilities: 1000-w TPO, 25.8-kw ERP, 66-ft. above ground, 1985-ft. above sea level, lat. 36° 13' 38", long. 83° 19' 56".
Transmitter: Crockett Ridge, 1-mi. N of intersection of McBride & N. Economy Rds.
Satellite earth stations: Scientific-Atlanta.
Began Operation: June 10, 1991.
Ownership: Trinity Broadcasting Network Inc.
Satellite programming: Trinity Bcstg. Network.

Murfreesboro—W11BF, Channel Eleven Inc. Phone: 615-889-1960.

Studio: S. Church St.

Technical Facilities: 20-w TPO, 0.073-kw ERP, 315-ft. above ground, 900-ft. above sea level, lat. 35° 50' 26", long. 86° 23' 27".
Transmitter: U.S. Hwy. 41 & U.S. Hwy. 231.
Equipment: Acrodyne transmitter; Scala antenna.

Ownership: Channel Eleven Inc.
Satellite programming: WWOR-TV (I) New York.
Advertising: Yes. Rates: \$25.00/30 Sec.; \$40.00/Min.; \$150.09/Hour.
Personnel: William O. Barry, General Manager; Gary M. Brown, Chief Engineer.

Murfreesboro—W27AN, John Thomas McCreery III. Phone: 615-893-6611.

Technical Facilities: 1000-w TPO, 7.244-kw ERP, 116-ft. above ground, 694-ft. above sea level, lat. 35° 51' 22", long. 86° 24' 13".
Transmitter: 1030 W. College St.
Ownership: John Thomas McCreery III.
Satellite programming: ChannelAmerica.
Personnel: John McCreery III, General Manager; Sherry McCreery, Sales Manager.

Nashville—W10BI, James W. Owens.

Technical Facilities: 10-w TPO, 0.09-kw ERP, 364-ft. above ground, 860-ft. above sea level, lat. 36° 09' 49", long. 86° 46' 45".
Transmitter: L & C tower, 4th & Church Sts.
Ownership: James W. Owens.

Nashville—W12BV, South Central Communications Corp.

Technical Facilities: 10-w TPO, 0.138-kw ERP, 449-ft. above ground, 1342-ft. above sea level, lat. 36° 07' 14", long. 86° 58' 07".
Holds CP for change to 0.171-kw ERP, 200-ft. above ground, 709-ft. above sea level, lat. 36° 07' 30", long. 86° 45' 26".
Transmitter to 504 Rosedale Ave. BPTVL-910502PT.
Requests modification of CP to change city of license to Nashville, Brentwood, Inglewood & Donelson & to 100-w TPO. 8MPTVL-940414PG.
Transmitter: 3-mi. NNW of Old Charlotte & Buffalo Rds., near Nashville.
Ownership: South Central Communications Corp.
Satellite programming: The Box.
Personnel: John Engelbrecht, General Manager.

Nashville—W24AE, South Central Communications Corp. Phone: 812-464-1150. Fax: 812-423-3405.

Studio: 504 Rosedale Ave., Nashville, TN 37204.
Technical Facilities: 1000-w TPO, 13.6-kw ERP, 532-ft. above ground, 1020-ft. above sea level, lat. 36° 09' 49", long. 86° 46' 45".
Transmitter: Life & Casualty Tower, 4th & Church Sts., Nashville.
Equipment: Acrodyne transmitter; Scala antenna.
Satellite earth stations: Scientific-Atlanta, 3-meter.
Began Operation: May 10, 1989.
Ownership: South Central Communications Corp.
Satellite programming: Home Shopping Network.
Advertising: Yes. Rates: \$30.00/30 Sec.; \$45.00/Min.
Personnel: John Engelbrecht, President; Leo Thompson, Engineer.

Nashville—W36AK, Sonlight Bcstg. Systems Inc. Phone: 205-633-2100.

Technical Facilities: 1000-w TPO, 11.9-kw ERP, 163-ft. above ground, 313-ft. above sea level, lat. 36° 09' 49", long. 86° 46' 45".

Low Power TV Stations—Tennessee

Holds CP for change to 5.8-kw ERP, 1230-ft. above ground, 1421-ft. above sea level, lat. 36° 02' 06", long. 86° 50' 54". Transmitter to near U.S. Rte. 431 at County Line, near Brentwood. BMTTL-8912083S.

Transmitter: Atop building at 401 Church St. Began Operation: March 15, 1988. Ownership: Sonlight Bcstg. Systems Inc. Satellite programming: Trinity Bcstg. Network. Note: Operating as a translator.

***Nashville—W50AG**, Trinity Broadcasting Network Inc. Phone: 714-823-2950. Technical Facilities: 687-w TPO, 8-kw ERP, 535-ft. above ground, 1024-ft. above sea level, lat. 36° 09' 49", long. 86° 46' 45". Transmitter: 401 Church St., Nashville. Satellite earth stations: Scientific-Atlanta. Ownership: Trinity Broadcasting Network Inc. Planned satellite programming: Trinity Bcstg. Network.

***Nashville—W52AY**, Good News TV Inc. Technical Facilities: 1000-w TPO, 12-kw ERP, 384-ft. above ground, 879-ft. above sea level, lat. 36° 09' 49", long. 86° 46' 45". Transmitter: L & C Bldg., 4th Ave. N, Nashville. Ownership: Good News Television Inc.

Nashville—W59AW, Microband Corp. of America. Phone: 201-808-3700. Fax: 201-227-2612.

Technical Facilities: 1000-w TPO, 9.84-kw ERP, 369-ft. above ground, 859-ft. above sea level, lat. 36° 09' 56", long. 86° 46' 46". Transmitter: 509 5th Ave., S of Nashville. Equipment: Emcee transmitter; Bogner antenna.

Ownership: The Microband Companies Inc. Represented (legal): Bill Hoffman. Personnel: Jim Baumann, General Manager.

***Nashville—W61AR**, James W. Owens. Phone: 904-456-9749.

Technical Facilities: 1000-w TPO, 0.603-kw ERP, 400-ft. above ground, 889-ft. above sea level, lat. 36° 09' 49", long. 86° 46' 45". Transmitter: Top of L & C Bldg. Equipment: Emcee transmitter; Bogner antenna. Ownership: James W. Owens.

Nashville—W68CG, South Central Communications Corp. Phone: 812-464-1150. Studio: 504 Rosedale Ave., Nashville, TN 37204.

Technical Facilities: 1000-w TPO, 12.9-kw ERP, 531-ft. above ground, 1020-ft. above sea level, lat. 36° 09' 49", long. 86° 46' 45". Transmitter: Life & Casualty Bldg., 4th Ave. & Church St.

Equipment: Acrodyne transmitter; Scala antenna.

Began Operation: October 12, 1990. Ownership: South Central Communications Corp.

Satellite programming: The Box. Advertising: Yes. Rates: \$20.00/30 Sec.; \$30.00/Min. Personnel: John Engelbrecht, President.

Selmer-Corinth, MS—W06AW, WDTM Inc. Phone: 901-645-6165. Studio: Adams St. extended, Selmer, TN 38375.

Technical Facilities: 10-w TPO, 0.48-kw ERP, 207-ft. above ground, 692-ft. above sea level, lat. 35° 11' 27", long. 88° 35' 21". Transmitter: N. Adams Ave. extended, Selmer. Equipment: Television Technology transmitter; Scala antenna.

Satellite earth stations: Scientific-Atlanta, 16-meter; Scientific-Atlanta receivers.

Began Operation: September 1, 1987.

Ownership: WDTM Inc. Satellite programming: Faith & Values Channel. Advertising: Yes. Rates: \$5.00/30 Sec.; \$7.50/Min.

Personnel: Margaret E. Jordan, Vice President; Dave Jordan, Manager; Tom Howell, Sales.

Sevierville—W22AU, South Central Communications Corp. Phone: 812-464-1150. Fax: 812-423-3405.

Studio: 825 N. Central, Knoxville, TN 37917. Technical Facilities: 682-w TPO, 6.3-kw ERP, 338-ft. above ground, 1519-ft. above sea level, lat. 35° 52' 48", long. 83° 33' 10". Transmitter: 1-mi. NNE of intersection of Chapman Hwy. & Rte. 411.

Equipment: Acrodyne transmitter; Scala antenna.

Ownership: South Central Communications Corp.

Satellite programming: Home Shopping Network.

Personnel: John Engelbrecht, General Manager.

Note: Operating as a translator.

Sharon-Greenfield—W02BT, Day Star Ministries.

Technical Facilities: 10-w TPO, 0.33-kw ERP, 148-ft. above ground, 538-ft. above sea level, lat. 36° 13' 28", long. 88° 50' 41". Transmitter: 0.81-mi. SW of Sharon.

Ownership: Day Star Ministries.

Union City—W09BM, Joseph H. Harpole Sr. Phones: 901-885-8444; 901-885-3341. Fax: 901-885-6778.

Studio: 1200 Bishop St., Union City, TN 38261.

Technical Facilities: 10-w TPO, 0.11-kw ERP, 349-ft. above ground, 631-ft. above sea level, lat. 36° 26' 46", long. 89° 02' 12". Transmitter: On Hwy. 51, 3862 Barham Rd. Began Operation: July 1, 1991.

Ownership: Joseph H. Harpole, Sr. Satellite programming: American Independent Network.

Personnel: Joseph H. Harpole, General Manager.

***Whitwell—W27BK**, Grundy Bcstg. Co.

Technical Facilities: 10-w TPO, 0.102-kw ERP, 102-ft. above ground, 781-ft. above sea level, lat. 35° 14' 14", long. 85° 29' 49".

Transmitter: State Rte. 108 & Old Dulap Hwy. Ownership: Grundy Bcstg. Co. Inc.

Texas

Abilene—K07UF, Abilene Christian University. Phone: 915-674-2427.

Studio: 1600 Campus Court, DM 110, Abilene, TX 79601.

Technical Facilities: 10-w TPO, 0.082-kw ERP, 151-ft. above ground, 1850-ft. above sea level, lat. 32° 28' 34", long. 99° 42' 22".

Transmitter: 2209 Judge Ely Rd., Abilene.

Satellite earth stations: AFC, 8-meter.

Began Operation: September 1, 1988.

Ownership: Abilene Christian University.

Satellite programming: Mind Extension U.

Advertising: Yes. Rates: \$10.00/30 Sec.

Represented (legal): Gaston Welborn.

Personnel: Dutch W. Hoggatt, General Manager; Todd Davis, Operations Manager; Jim Richards, Chief Engineer.

***Abilene—K40DX**, Telemundo of Galveston-Houston Inc. Phone: 202-492-5500. Technical Facilities: 1000-w TPO, 52.7-kw ERP, 443-ft. above ground, 2730-ft. above sea level, lat. 32° 15' 58", long. 99° 42' 27".

Transmitter: 10-mi. S of center of Abilene. Ownership: Telemundo Group Inc., Debtor-in-Possession.

Abilene—K51CK, Trinity Bcstg. Network Inc. Phone: 714-832-2950.

Technical Facilities: 1000-w TPO, 9-kw ERP, 249-ft. above ground, 1975-ft. above sea level, lat. 32° 28' 45", long. 99° 45' 00".

Transmitter: 0.43-mi. E of intersection of Vogel Ave. & Mockingbird Lane.

Began Operation: January 29, 1990.

Ownership: Trinity Broadcasting Network Inc.

Satellite programming: Trinity Bcstg. Network

Represented (engineering): Ben Miller.

Represented (legal): May & Dunne.

Abilene—K54DT, Sage Bcstg. Corp. Phone: 915-658-2666. Fax: 915-655-8461.

Studio: 1049 N. 3rd St., Abilene, TX 79604.

Technical Facilities: 1000-w TPO, 12-kw ERP, 285-ft. above ground, 2011-ft. above sea level, lat. 32° 26' 39", long. 99° 44' 03".

Transmitter: 500 Chestnut St.

Equipment: Acrodyne transmitter; Scala antenna.

Began Operation: April 24, 1992.

Ownership: Sage Broadcasting Corp.

Represented (engineering): Rosenman & Co. Inc.

Note: Operating as a translator.

***Alief, Bellaire & Spring Branch—K05KC**, Robert W. Fisher.

Technical Facilities: 953-w TPO, 0.364-kw ERP, 328-ft. above ground, 953-ft. above sea level, lat. 29° 44' 13", long. 95° 27' 39".

Requests modification of CP for change to 10-w TPO. BMTVL-JF0415AK.

Transmitter: Transco Tower, 2800 Post Oak Blvd., Houston.

Ownership: Robert W. Fisher.

***Amarillo—K22EQ**, Freeman Cosmo Harris. Phone: 303-839-5800.

Technical Facilities: 1000-w TPO, 81.8-kw ERP, 250-ft. above ground, 3918-ft. above sea level, lat. 35° 05' 09", long. 101° 54' 52".

Transmitter: 9-mi. N of 10700 Canyon Dr.

Ownership: Freeman C. Harris.

Represented (legal): Bryan Cave.

Personnel: Warren Reeves, General Manager; Bill Barrow, Chief Engineer; Bert Gold, Sales Manager.

***Amarillo—K24DO**, Roderick Harris.

Technical Facilities: 2000-w TPO, 39.2-kw ERP, 4167-ft. above sea level, lat. 35° 17' 23", long. 101° 50' 48".

Transmitter: Broadway St. & Cherry Ave.

Ownership: Roderick Harris.

***Amarillo—K36DV**, Telemundo of Galveston-Houston Inc. Phone: 212-492-5655.

Technical Facilities: 1000-w TPO, 28.2-kw ERP, 577-ft. above ground, 4042-ft. above sea level, lat. 35° 18' 55", long. 101° 50' 03".

Transmitter: 1-mi. N of Amarillo.

Ownership: Telemundo Group Inc., Debtor-in-Possession.

***Amarillo—K46DI**, KCIT Acquisition Co. Inc. Phone: 817-691-1808. Fax: 815-696-5766.

Studio: 1015 S. Fillmore, Amarillo, TX 79105. Technical Facilities: 100-w TPO, 8.295-kw ERP, 656-ft. above ground, 4087-ft. above sea level, lat. 35° 20' 33", long. 101° 49' 21".

Transmitter: 8-mi. N of the center of Amarillo. Ownership: KCIT Acquisition Co.

Amarillo—K56DF, Spectrum Media.

Technical Facilities: 1000-w TPO, 16.7-kw ERP, 401-ft. above ground, 3891-ft. above sea level, lat. 35° 16' 04", long. 101° 53' 06".

Transmitter: 2.5-mi. N of Amarillo at Western Blvd.

Ownership: Spectrum Media.

***Austin—K09VR**, U. of Texas at Austin. Phone: 512-471-1631. Fax: 512-471-3700.

Technical Facilities: 10-w TPO, 0.05-kw ERP, 331-ft. above ground, 932-ft. above sea level, lat. 30° 17' 09", long. 97° 48' 20".

Transmitter: U. of Texas at Austin, Main Bldg. Ownership: U. of Texas at Austin.

Represented (engineering): Mullaney Engineering Inc.

Represented (legal): Cohn & Marks.

Personnel: William S. Giorda, General Manager; David Penn, Chief Engineer.

Austin—K11SF, Echonet Corp. Phone: 303-526-1039.

Technical Facilities: 7.6-w TPO, 0.22-kw ERP, 341-ft. above ground, 1079-ft. above sea level, lat. 30° 19' 10", long. 97° 48' 06".

Transmitter: W. Lake Hills Antenna farm, 1-mi. SSE of intersection of State Rte. 360 & W. Lake Dr.

Equipment: Television Technology transmitter; Bogner antenna.

Began Operation: April 1, 1987.

Ownership: Telemundo Group Inc., Debtor-in-Possession.

Advertising: Yes. Rates: \$100.00/Hour.

Note: Operating as a translator.

Austin—K13VC, KTBC Argyle Television Inc. Phone: 210-828-1700. Fax: 210-828-7300.

Studio: 111 Congress Ave., No. 2530, Austin, TX 78701.

Technical Facilities: 2-w TPO, 0.2448-kw ERP, 410-ft. above ground, 883-ft. above sea level, lat. 30° 15' 48", long. 97° 44' 36".

Requests CP for change to lat. 30° 19' 21", long. 97° 47' 58". Transmitter to 2724-G, Trail of the Madrones, Westlake Hills.

BPTVL-930402B6.

Transmitter: One Congress Plaza, 111 Congress Ave., Austin.

Satellite earth stations: Jerrold, 5-meter.

Began Operation: January 1, 1990.

Ownership: Argyle Television Holding Inc.

Satellite programming: Commercial Sports Network; Main Street TV; Channel America.

Represented (engineering): S. Tawil P.E. Represented (legal): Cole Raywid & Braverman.

Personnel: Saleem Tawil, General Manager; Terry Reddy, General Sales Manager.

***Austin—K20EP**, Joseph W. Shaffer. Phone: 713-621-4499.

Technical Facilities: 1000-w TPO, 35.8-kw ERP, 433-ft. above ground, 1324-ft. above sea level, lat. 30° 35' 13", long. 97° 40' 55".

Transmitter: 0.45-mi. NNW of Westinghouse Rd. & Interstate 35.

Ownership: Joseph W. Shaffer.

- Austin—K30CE**, KWEX License Partnership, General Partner. Phone: 310-556-7600. Fax: 310-556-3568.
Technical Facilities: 1000-w TPO, 17.9-kw ERP, 233-ft. above ground, 1080-ft. above sea level, lat. 30° 19' 22", long. 97° 48' 07".
Transmitter: 5.5-mi. WNW of Capitol Bldg.
Equipment: Acrodyne transmitter; Bogner antenna.
Satellite earth stations: Scientific-Atlanta, 4.6-meter.
Ownership: Perenchio TV Inc.
Satellite programming: Univision.
Represented (sales): Univision.
Represented (engineering): Jules Cohen & Associates, P.C.
Represented (legal): Wiley, Rein & Fielding.
Personnel: Steve Glust, General Manager; James Meek, Chief Engineer.
- Austin—K49CY**, KXAN Inc. Phone: 512-476-3636.
Technical Facilities: 1000-w TPO, 9.42-kw ERP, 277-ft. above ground, 764-ft. above sea level, lat. 30° 16' 03", long. 97° 44' 35".
Transmitter: Republic Bank Building, Congress Ave., SW of 6th St., Austin.
Ownership: LIN Television Corp.
- Austin—K63DR**, Trinity Bcstg. Network Inc. Phone: 714-832-2950.
Technical Facilities: 334-w TPO, 4-kw ERP, 390-ft. above ground, 886-ft. above sea level, lat. 30° 16' 07", long. 97° 44' 34".
Requests CP for change to Ch. 26, 8.4-kw ERP, 1503-ft. above sea level, lat. 30° 19' 20", long. 97° 48' 03". Transmitter to 2 mi. SW of State Rte. 2222 & Mount Bonnel Rd. BPTTL-940412DV.
Transmitter: One American Center.
Began Operation: September 8, 1989.
Ownership: Trinity Broadcasting Network Inc.
Satellite programming: Trinity Bcstg. Network.
- *Austin—K65GB**, Louis Martinez. Phone: 909-657-5626.
Technical Facilities: 1000-w TPO, 6.5-kw ERP, 410-ft. above ground, 905-ft. above sea level, lat. 30° 16' 17", long. 97° 44' 35".
Transmitter: One American Center, 600 Congress Ave.
Ownership: Louis Martinez.
- *Austin—K67FY**, Emilio R. Nicolas & Guillermo Nicolas.
Technical Facilities: 1000-w TPO, 30.6-kw ERP, 909-ft. above sea level, lat. 30° 16' 07", long. 97° 44' 35".
Transmitter: One American Center Bldg.
Ownership: Nicolas Communications Corp.
- *Bastrop—K16DI**, KXAN Inc. Phone: 512-476-3636.
Technical Facilities: 1000-w TPO, 37.97-kw ERP, 400-ft. above ground, 869-ft. above sea level, lat. 30° 09' 00", long. 97° 13' 16".
Transmitter: 6.2-mi. NE of Bastrop.
Ownership: KXAN Inc.
- Beaumont—K09VO**, WGS III Enterprises Inc. Phone: 512-367-5355.
Technical Facilities: 10-w TPO, 0.059-kw ERP, 404-ft. above ground, 430-ft. above sea level, lat. 30° 00' 05", long. 94° 05' 35".
Requests CP for change to Ch. 25, 1000-w TPO, 24.4-kw ERP, 823-ft. above sea level. Transmitter to NW of State Rte. 235. BMTTL-JE0415WP.
Transmitter: 1300 Hildebrand Rd.
Ownership: WGS III Enterprises Inc.
- Beaumont—K46CM**, Under His Direction Inc. Phone: 409-794-1998.
Technical Facilities: 1000-w TPO, 12.6-kw ERP, 509-ft. above ground, 529-ft. above sea level, lat. 30° 06' 50", long. 94° 01' 44".
Transmitter: Old U.S. Hwy. 90, 1-mi. SW of Vidor.
Ownership: Under His Direction Inc.
- *Beaumont-Orange—K21DT**, Henry J. McGinnis.
Technical Facilities: 1000-w TPO, 21.85-kw ERP, 190-ft. above sea level, lat. 30° 01' 05", long. 93° 43' 20".
Requests modification of CP for change to 58-kw ERP, 915-ft. above sea level, lat. 30° 08' 06", long. 93° 57' 01". Transmitter to 3-mi. E of Vidor. BMTTL-930402ZV.
Transmitter: SW of County Rd. 192, near intersection of Texas Oil Rd. 112C, Orange.
Ownership: Henry J. McGinnis.
- Beeville—K14GX**, Mountain TV Network Inc.
Technical Facilities: 100-w TPO, 0.511-kw ERP, lat. 28° 29' 49", long. 97° 56' 38".
Transmitter: 12.4-mi. NW of Beeville.
Ownership: Mountain TV Network Inc.
- Beeville-Refugio—K30EG**, Paloma Bcstg. Co. Inc.
Technical Facilities: 1000-w TPO, 16.4-kw ERP, 500-ft. above sea level, lat. 28° 23' 27", long. 97° 25' 34".
Transmitter: W of intersection of State Rtes. 202 & 2441.
Began Operation: December 2, 1993.
Ownership: Paloma Broadcasting Co. Inc.
- Beeville-Refugio—K49DV**, Paloma Bcstg. Co. Inc.
Technical Facilities: 1000-w TPO, 15.2-kw ERP, 500-ft. above sea level, lat. 28° 23' 27", long. 97° 25' 34".
Transmitter: W of intersection of State Rtes. 202 & 2441.
Began Operation: January 10, 1994.
Ownership: Paloma Broadcasting Co. Inc.
- Big Spring—K30DW**, Prime Time Christian Bcstg. Inc. Phone: 915-563-4242.
Technical Facilities: 100-w TPO, 0.561-kw ERP, 420-ft. above ground, 3687-ft. above sea level, lat. 32° 11' 06", long. 101° 27' 56".
Transmitter: 0.5-mi. N & 0.5-mi. E of Junction 87 & 83, Big Springs, TX.
Equipment: TTC transmitter; Andrew antenna.
Began Operation: April 1, 1992.
Ownership: Prime Time Christian Broadcasting Inc.
Note: Operating as a translator.
- Booker—K47BP**, C L & O Translator System Inc.
Technical Facilities: 0.92-kw ERP, lat. 36° 22' 24", long. 100° 16' 00".
Ownership: C L & O Translator System Inc.
- *Brownfield—K19DK**, Prime Time Christian Bcstg. Inc.
Technical Facilities: 100-w TPO, 0.559-kw ERP, 3763-ft. above sea level, lat. 33° 09' 18", long. 102° 16' 51".
Transmitter: 1.2-mi. S of Brownfield, off Hwy. 137.
Ownership: Prime Time Christian Broadcasting Inc.
Note: Operating as a translator.
- *Brownwood—K22EG**, Channel America LPTV License Subsidiary Inc.
Technical Facilities: 1000-w TPO, 4.7-kw ERP, 141-ft. above ground, 1739-ft. above sea level, lat. 31° 43' 18", long. 99° 02' 25".
Transmitter: NW of Brownwood.
Ownership: Channel America LPTV License Subsidiary Inc.
- Brownwood—K26AP**, Trinity Bcstg. Network Inc. Phone: 714-832-2950.
Technical Facilities: 1000-w TPO, 16.6-kw ERP, 270-ft. above ground, 1833-ft. above sea level, lat. 31° 39' 40", long. 99° 06' 00".
Transmitter: 6-mi. SW of Brownwood.
Began Operation: August 20, 1987.
Ownership: Trinity Broadcasting Network Inc.
Satellite programming: Trinity Bcstg. Network.
- Brownwood—K56FI**, Sage Bcstg. Corp. Phone: 915-655-6006. Fax: 915-655-8461.
Technical Facilities: 100-w TPO, 0.17-kw ERP, 1847-ft. above sea level, lat. 31° 43' 16", long. 99° 00' 47".
Transmitter: Near Rte. 279, E of Brownwood.
Equipment: TTC transmitter; Scala antenna.
Ownership: Sage Broadcasting Corp.
Represented (sales): Settel Inc.
Represented (legal): Rosenman & Colin.
Personnel: Bill Carter, General Manager; Bernam Howell, Chief Engineer; Cowell Wilks, Sales Manager.
Note: Operating as a translator.
- *Bryan—K120N**, R. D. Harris.
Technical Facilities: 10-w TPO, 0.134-kw ERP, 200-ft. above ground, 538-ft. above sea level, lat. 30° 38' 05", long. 96° 21' 20".
Requests modification of CP for change to 0.9-kw ERP, 689-ft. above sea level, lat. 30° 39' 02", long. 96° 20' 57". Transmitter to 1240 Villa Maria Rd. BMTTL-940414PT.
Transmitter: Existing WTAW tower.
Ownership: R. D. Harris.
- Bryan—K22DP**, TV-22 Inc. Phone: 817-233-8297.
Technical Facilities: 1000-w TPO, 9.13-kw ERP, 210-ft. above ground, 559-ft. above sea level, lat. 30° 38' 05", long. 96° 21' 20".
Transmitter: WTAW tower.
Ownership: TV 22.
- Canadian—K31CD**, C L & O Translator System Inc.
Technical Facilities: 100-w TPO, 0.728-kw ERP, 404-ft. above ground, 3205-ft. above sea level, lat. 36° 04' 06", long. 100° 21' 01".
Transmitter: 10-mi. N of Canadian.
Ownership: C L & O Translator System Inc.
Note: Operating as a translator.
- *Carrizo Springs—K60FB**, Munsch-Westenhauer Co.
Technical Facilities: 10-w TPO, 0.053-kw ERP, 102-ft. above ground, 722-ft. above sea level, lat. 28° 29' 17", long. 99° 53' 06".
Transmitter: 3.3-mi. SW of downtown Carrizo Springs.
Ownership: Munsch-Westenhauer Co.
- Clear Lake—K05IL**, Q Corp.
Studio: 17000 El Camino Real, Ste. B-205, Houston, TX 77058.
Technical Facilities: 60-w TPO, 0.195-kw ERP, 500-ft. above ground, 510-ft. above sea level, lat. 29° 27' 57", long. 95° 13' 23".
Holds CP for change to 43.8-w TPO, 0.07-kw ERP, 640-ft. above ground, 640-ft. above sea level, lat. 29° 35' 31", long. 95° 03' 13". BPTVL-910503GG.
Transmitter: 12435 Red Bluff Rd., Seabrook, TX.
Equipment: Emcee transmitter; Scala antenna.
Satellite earth stations: Comtech, 5-meter.
Began Operation: January 1, 1988.
Ownership: Q Corp.
Advertising: Yes.
Represented (legal): Robert Buenzle.
Personnel: Roy E. Henderson, President & General Manager; David Trusty, Sales Manager; Joannie McInnis, Promotions; Jim Owens, Vice President & Business Manager.
- *Clear Lake—K69FW**, Q Corp.
Technical Facilities: 1000-w TPO, 16.69-kw ERP, 614-ft. above ground, 584-ft. above sea level, lat. 29° 35' 31", long. 95° 03' 13".
Transmitter: Red Bluff & Kirby Rds., Taylor Lake.
Ownership: Q Corp.
- College Station—K28AK**, Springer Bcstg. Inc. Phone: 409-776-1240.
Technical Facilities: 322-w TPO, 2.4-kw ERP, 118-ft. above ground, 209-ft. above sea level, lat. 30° 39' 02", long. 96° 20' 57".
Transmitter: 1240 Villa Maria Rd., Bryan.
Ownership: Springer Bcstg.
- *College Station/Bryan—K47ED**, Trinity Bcstg. Network Inc.
Technical Facilities: 1000-w TPO, 11.7-kw ERP, 344-ft. above ground, 663-ft. above sea level, lat. 30° 39' 02", long. 96° 20' 57".
Transmitter: 0.5-mi. NNE of junction of State Rte. 507 & Villa Maria Rd., Bryan.
Ownership: Trinity Broadcasting Network Inc.
- Corpus Christi—K07UD**, TV 50 Inc. Phone: 512-991-3229.
Studio: 4814-A Cain Dr., Corpus Christi, TX 78411.
Technical Facilities: 10-w TPO, 0.092-kw ERP, 259-ft. above ground, 295-ft. above sea level, lat. 27° 47' 47", long. 97° 23' 48".
Transmitter: 600 Leopard St., Corpus Christi.
Began Operation: December 14, 1989.
Ownership: TV 50 Inc.
Satellite programming: The Box; Channel America.
Advertising: Yes.
Personnel: Christopher York, General Manager.
Note: Operating as a translator.
- *Corpus Christi—K13WD**, Clark Ortiz. Phone: 210-412-8605.
Technical Facilities: 10-w TPO, 0.202-kw ERP, 413-ft. above sea level, lat. 27° 47' 59", long. 97° 23' 30".
Transmitter: One Shoreline Dr.
Ownership: Clark Ortiz.
- Corpus Christi—K22BH**, Nicolas Communications Corp. Phone: 512-824-5812.
Technical Facilities: 12.8-kw ERP, 346-ft. above sea level, lat. 27° 47' 46", long. 96° 23' 47".
Transmitter: 102 N. Mesquite.
Ownership: Nicolas Communications Corp.
- Corpus Christi—K45DB**, Nicolas Communications Corp. Phones: 512-824-5812; 512-824-3435.
Technical Facilities: 1000-w TPO, 12.8-kw ERP, 371-ft. above ground, 308-ft. above sea level, lat. 27° 47' 46", long. 97° 23' 47".
Transmitter: 600 Leopard St., Corpus Christi.
Began Operation: December 23, 1993.
Ownership: Nicolas Communications Corp.

Low Power TV Stations—Texas

Corpus Christi—K47DF, Paloma Bcstg. Co. Inc. Phone: 512-289-7451. Fax: 512-289-5237.

Studio: 2209 N. Padre Island Dr. Suite R, Corpus Christi, TX 78408.

Technical Facilities: 100-w TPO, 10.2-kw ERP, 164-ft. above ground, 121-ft. above sea level, lat. 27° 43' 02", long. 97° 23' 19".

Transmitter: 4518 S. Padre Island Dr., Corpus Christi.

Equipment: Acrodyne transmitter; Andrew antenna.

Satellite earth stations: Comtech, 3.8-meter; Comtech, 5.0-meter; Standard Communications receivers.

Began Operation: November 21, 1991.

Ownership: Paloma Broadcasting Co. Inc.

Represented (sales): Adam Young Inc.

Represented (engineering): Steven J. Crowley, P.E.

Represented (legal): Ross & Hardies.

Personnel: Donald E. Holley, General Manager; Russell Vaughan, Chief Engineer; Cyndee Carr, General Sales Manager.

Note: Operating as a translator.

Corpus Christi—K50AO, TV 50 Inc. Phone: 512-991-3229.

Studio: 4814A Cain St., Corpus Christi, TX 78411.

Technical Facilities: 405-w TPO, 6-kw ERP, lat. 27° 48' 42", long. 97° 36' 16".

Transmitter: 1.9-mi. NNW of the intersection of Violet Rd. & County Rd. 44.

Began Operation: January 1, 1985.

Ownership: TV 50 Inc.

Satellite programming: The Box.

Advertising: Yes.

Personnel: Christopher York, President.

Corpus Christi—K55FX, Faith That Pleases God Church Corp.

Technical Facilities: 500-w TPO, 7.28-kw ERP, 403-ft. above ground, 413-ft. above sea level, lat. 27° 47' 59", long. 97° 23' 30".

Transmitter: 800 N. Shoreline Dr.

Ownership: Faith That Pleases God Church Inc.

***Corpus Christi—K57FC**, Trinity Bcstg. Network Inc. Phone: 714-832-2950.

Technical Facilities: 1000-w TPO, 10.7-kw ERP, 390-ft. above ground, 427-ft. above sea level, lat. 27° 47' 48", long. 97° 23' 51".

Requests modification of CP for change to 425-w TPO, 20-kw ERP, 341-ft. above ground, 311-ft. above sea level. BMMPTL-940713JC.

Transmitter: 0.25-mi. S of junction of I-37 & U.S. Rte. 181.

Ownership: Trinity Broadcasting Network Inc.

***Corpus Christi—K63EU**, Aracelis Ortiz. Phone: 210-399-7981.

Technical Facilities: 1000-w TPO, 15.2-kw ERP, 246-ft. above ground, 413-ft. above sea level, lat. 27° 47' 59", long. 97° 23' 30".

Transmitter: One Shoreline Dr.

Ownership: Aracelis Ortiz.

Corpus Christi—K66EB, CTNI. Phone: 702-648-4828. Fax: 512-854-3308.

Studio: 5026 Old Brownsville Rd., Corpus Christi, TX 78416.

Technical Facilities: 1000-w TPO, 15.1-kw ERP, 246-ft. above ground, 285-ft. above sea level, lat. 27° 47' 48", long. 97° 23' 49".

Holds CP for change to 29.1-kw ERP, 347-ft. above sea level, lat. 27° 47' 46", long. 97° 23' 47". Transmitter to 600 Bldg., 600 Leopold St. BPTTL-930402XU.

Transmitter: 711 N. Carancahua St.

Ownership: CTNI.

***Corpus Christi—K68DJ**, Paloma Bcstg. Co. Inc. Phone: 512-289-2826. Fax: 512-289-5237.

Studio: 2209 N. Padre Island Dr. Suite R, Corpus Christi, TX 78408.

Technical Facilities: 24.1-kw ERP, 262-ft. above ground, 144-ft. above sea level, lat. 27° 43' 02", long. 97° 23' 19".

Requests modification of CP for change to 21.7-kw ERP, 187-ft. above sea level. BMMPTL-940414PU.

Transmitter: 4401 S. Padre Island Dr.

Equipment: TTC transmitter; Andrew antenna. Satellite earth stations: Comtech, 3.8-meter; Standard Communications receivers.

Ownership: Paloma Broadcasting Co. Inc.

Represented (sales): Telemundo.

Represented (engineering): Crowley, Steven J. Crowley, P.E.

Represented (legal): Ross & Hardies.

Personnel: Donald E. Holley, General Manager; Russell Vaughan, Chief Engineer; Cyndee Carr, Sales Manager.

Note: Operating as a translator.

Corsicana—K30DG, Navarro College. Phone: 903-874-6501. Fax: 903-874-4636.

Studio: 3200 W. 7th Ave., Corsicana, TX 75110.

Technical Facilities: 1000-w TPO, 7.8-kw ERP, 656-ft. above ground, 1135-ft. above sea level, lat. 32° 05' 06", long. 96° 31' 45".

Transmitter: 0.3-mi. W of Junction of Hwy. 22 & FM 2555, Corsicana.

Equipment: Emcee transmitter; Scala antenna. Satellite earth stations: Scientific-Atlanta, 3.3-meter; Scientific-Atlanta receivers.

Began Operation: November 1, 1984.

Ownership: Navarro College.

Personnel: Jerry V. Zumwalt, Station Manager.

Crockett—K16BY, Jim Gibbs. Phone: 409-544-2171. Fax: 409-544-4891.

Technical Facilities: 1000-w TPO, 8.3-kw ERP, 400-ft. above ground, 755-ft. above sea level, lat. 31° 18' 20", long. 95° 27' 06".

Transmitter: KIVY-FM transmitter site.

Equipment: Bext transmitter; Scala antenna.

Ownership: Jim Gibbs.

Personnel: Jim Gibbs, General Manager.

***Dallas—K46DC**, South Central LPTV-License Inc. Phone: 813-572-8585.

Technical Facilities: 1000-w TPO, 8.1-kw ERP, lat. 32° 54' 04", long. 96° 41' 14".

Transmitter: KUVN TV tower, 3710 Margo, Garland.

Ownership: South Central LPTV-License Inc.

Personnel: Jimmy Gibbs, General Manager.

***Elkhart—K36DO**, Elizabeth & Jimmy Chapline. Phone: 817-558-7321.

Technical Facilities: 1000-w TPO, 5.76-kw ERP, 194-ft. above ground, 694-ft. above sea level, lat. 31° 37' 29", long. 95° 31' 46".

Transmitter: Near intersection of County Rd. 2419 & State Rte. 294, 0.2-mi. NW of Broom City.

Ownership: Elizabeth & Jimmy Chapline.

Personnel: Jimmy Chapline, General Manager.

Fairfield—K41AK, Navarro College. Phone: 903-874-6501. Fax: 903-874-4636.

Studio: 3200 W. 7th Ave., Corsicana, TX 75110.

Technical Facilities: 1000-w TPO, 7.59-kw ERP, 519-ft. above ground, 976-ft. above sea level, lat. 31° 41' 52", long. 96° 09' 44".

Transmitter: 1300-ft. E of Hwy. 75, 2-mi. S of Hwy. 84.

Equipment: Emcee transmitter; Scala antenna. Began Operation: November 1, 1984.

Ownership: Navarro College.

Represented (engineering): Henry Wooten.

Personnel: Jerry V. Zumwalt, Station Manager.

Note: Operating as a translator.

Fallurrias—K07TS, New Covenant Church. Phone: 512-325-3434.

Technical Facilities: 10-w TPO, 0.07-kw ERP, 138-ft. above ground, 259-ft. above sea level, lat. 27° 13' 46", long. 98° 08' 52".

Ownership: New Covenant Church.

Floresville—K45DX, La Vernia Christian Teaching Center. Phone: 210-779-6361.

Technical Facilities: 1000-w TPO, 5.7-kw ERP, 28-ft. above ground, 680-ft. above sea level, lat. 29° 07' 49", long. 98° 08' 54".

Transmitter: 0.5-mi. S of U.S. 181 on Hospital Blvd.

Began Operation: April 26, 1994.

Ownership: La Vernia Christian Teaching Center.

***Fort Worth—K31CM**, Bill Trammell. Phone: 803-277-9495.

Technical Facilities: 630-w TPO, 18-kw ERP, 528-ft. above ground, 1184-ft. above sea level, lat. 32° 45' 01", long. 97° 20' 03".

Transmitter: 777 Main St.

Ownership: Bill Trammell.

***Fredericksburg—K25EK**, KXAN Inc. Phone: 512-476-3636.

Technical Facilities: 1000-w TPO, 6.9-kw ERP, 2077-ft. above sea level, lat. 30° 15' 46", long. 98° 52' 55".

Transmitter: On Hwy. 165, NE of Hwy. 16 & Tivydale Rd., Fredericksburg.

Ownership: KXAN Inc.

***Freeport—K30DN**, Claude E. Johnson. Studio: 1701 W. 2nd St., Freeport, TX 77541.

Technical Facilities: 100-w TPO, 0.935-kw ERP, 469-ft. above ground, 476-ft. above sea level, lat. 28° 58' 42", long. 95° 18' 42".

Requests modification of CP for change to Ch. 31, 1000-w TPO, 34.4-kw ERP. BMMPTL-JE0415VY.

Transmitter: 2838 E. Hwy. 332.

Ownership: Claude E. Johnson.

Planned satellite programming: FamilyNet.

***Georgetown—K48ET**, KXAN Inc. Phone: 512-476-3636.

Technical Facilities: 300-w TPO, 12.2-kw ERP, 200-ft. above ground, 1148-ft. above sea level, lat. 30° 35' 13", long. 97° 40' 55".

Transmitter: 3.1-mi. S of Georgetown & 5.6-mi. N of Round Rock.

Ownership: KXAN Inc.

Giddings—K21DK, KXAN Inc. Phone: 512-476-3636.

Technical Facilities: 1000-w TPO, 8.65-kw ERP, 109-ft. above ground, 610-ft. above sea level, lat. 30° 10' 53", long. 96° 56' 00".

Transmitter: E of intersection of U.S. Rte. 290 & U.S. Rte. 77.

Ownership: LIN Television Corp.

Greenville—K53ER, Bill R. Wright. Phones: 214-414-8149; 214-414-4131.

Studio: 3302 Mineola St., Greenville, TX 75401.

Technical Facilities: 1000-w TPO, 18-kw ERP, 173-ft. above ground, 906-ft. above sea level, lat. 33° 07' 57", long. 96° 06' 44".

Transmitter: Original Old Town, Block 214, Lot 6, Greenville.

Equipment: Television Technology transmitter; Scala antenna.

Satellite earth stations: Transmit/receive Birdview, 7-meter.

Began Operation: August 1, 1986.

Ownership: Channel 53 KCCB Communications.

Satellite programming: Commercial Sports Network; Trinity Bcstg. Network.

Advertising: Yes. Rates: \$25.00/30 Sec. \$8.00-\$25.00/30 Sec.; \$15.00/Min.; \$50.00/30 Min./60 Min.

Represented (legal): Rachel Davis.

Personnel: Bill R. Wright, President & General Manager; Marty Choate, Sales Manager; D. W. Strahan, Chief Engineer; Jay Garrett, Marketing Director.

Houston—K04NW, Robert W. Fisher. Phone: 713-933-9725.

Technical Facilities: 10-w TPO, 0.066-kw ERP, 121-ft. above ground, 161-ft. above sea level, lat. 29° 39' 30", long. 95° 16' 24".

Transmitter: 0.2-mi. E. of the intersection of Airport Blvd. & State Rte. 35.

Ownership: Robert W. Fisher.

Houston—K05HU, Wodlinger Bcstg. Technical Facilities: 40.8-w TPO, 0.0198-kw ERP, 1049-ft. above ground, 1099-ft. above sea level, lat. 29° 45' 29", long. 95° 22' 05".

Equipment: Emcee transmitter; Bogner antenna.

Ownership: Constance J. Wodlinger.

Advertising: Yes.

Represented (legal): Baraff, Koerner, Olender & Hochberg.

Personnel: Constance Wodlinger, President; Tommy Duplantis, Sales Manager.

Houston—K30CV, Broadcasting Systems Inc. Phone: 602-582-6550. Fax: 602-582-8229.

Technical Facilities: 1000-w TPO, 33.18-kw ERP, 500-ft. above ground, 575-ft. above sea level, lat. 29° 52' 05", long. 95° 21' 41".

Transmitter: 1711 Skinner Rd.

Began Operation: May 5, 1994.

Ownership: Broadcasting Systems Inc.

Satellite programming: Home Shopping Network.

Planned satellite programming: Channel America.

Represented (legal): Arent, Fox, Kintner, Plotkin & Kahn.

***Houston—K31CN**, William Gerry. Technical Facilities: 1000-w TPO, 25-kw ERP, 545-ft. above ground, 620-ft. above sea level, lat. 29° 52' 05", long. 95° 21' 41".

Transmitter: 1711 Skinner Rd., Houston.

Ownership: William Gerry.

Houston—K33DB, Dupont Investment Group.

Technical Facilities: 1000-w TPO, 8-kw ERP, lat. 29° 34' 34", long. 95° 30' 36".

Transmitter: 1000 Louisiana St., Houston, TX.

Ownership: Dupont Investment Group.

Note: Operating as a translator.

Houston—K55FV, Breckenridge Bcstg. Co. Inc.

Technical Facilities: 1000-w TPO, 9.12-kw ERP, 1006-ft. above ground, 1056-ft. above sea level, lat. 29° 45' 30", long. 95° 22' 03".

Transmitter: First Interstate Plaza, 1000 Louisiana Blvd.

Ownership: Breckenridge Broadcasting Co. Inc.

Huntsville—K05IA, International Bcstg. Network.
 Technical Facilities: 0.06-kw ERP, lat. 30° 42' 56", long. 95° 31' 51".
 Ownership: International Broadcasting Network.

Huntsville—K31AI, International Bcstg. Network. Phone: 513-399-7777.
 Technical Facilities: 100-w TPO, 1.143-kw ERP, 150-ft. above ground, 456-ft. above sea level, lat. 30° 42' 56", long. 95° 31' 51".
 Holds CP for change to 1000-w TPO, 11.43-kw ERP, 453-ft. above ground, 912-ft. above sea level, lat. 0° 00' 00", long. 0° 00' 00".
 Transmitter to 601 Boettcher Mill Rd. BPTTL-920214SP.
 Requests modification of CP for change to 1040-ft. above sea level, lat. 30° 42' 13", long. 95° 28' 32". Transmitter to S of Hwy. 190, 5.5-mi. E of Walker County Court-house. BMPTTL-JF0415BX.
 Ownership: International Broadcasting Network; Laura L. Fenton.

***Jasper—K53EQ**, KTXJ Radio Inc.
 Technical Facilities: 100-w TPO, 0.556-kw ERP, 321-ft. above ground, 561-ft. above sea level, lat. 30° 55' 11", long. 93° 58' 13".
 Transmitter: U.S. Hwy. 190, 2-mi. E of downtown Jasper.
 Ownership: KTXJ Radio Inc.

Kerrville—K02MQ, International Bcstg. Network.
 Technical Facilities: 100-w TPO, 0.492-kw ERP, 420-ft. above ground, 2500-ft. above sea level, lat. 30° 06' 18", long. 99° 04' 34".
 Transmitter: 5-mi. NE of Kerrville, on Hwy. 16.
 Began Operation: June 1, 1987.
 Ownership: International Broadcasting Network.

***Killeen—K16CY**, Aracelis Ortiz.
 Technical Facilities: 1000-w TPO, 13-kw ERP, 1214-ft. above sea level, lat. 31° 05' 52", long. 97° 45' 12".
 Transmitter: Adjacent to Rte. 440, S of U.S. Hwy. 190.
 Ownership: Aracelis Ortiz.

Killeen—K31DG, Killeen Christian Bcstg. Corp.
 Technical Facilities: 1000-w TPO, 9.6-kw ERP, 1243-ft. above sea level, lat. 31° 05' 52", long. 97° 45' 12".
 Holds CP for change to 6.6-kw ERP, 276-ft. above ground, 1223-ft. above sea level, lat. 31° 04' 50", long. 97° 44' 41".
 Transmitter to 0.2-mi. S of intersection of Florence & Elm Rds. BMPTTL-920804JF.
 Transmitter: 1615 S. Hwy. 440, Killeen.
 Ownership: Killeen Christian Broadcasting Corp.

***Kingsville—K46DL**, Trinity Bcstg Network Inc.
 Technical Facilities: 1000-w TPO, 8.1-kw ERP, 371-ft. above ground, 469-ft. above sea level, lat. 27° 25' 47", long. 97° 51' 40".
 Transmitter: 1.2-mi. S of State Rte. 428 & U.S. Rte. 77, near Ricardo.
 Ownership: Trinity Broadcasting Network Inc.

Kingsville-Alice—K20EK, Paloma Bcstg. Co. Inc.
 Technical Facilities: 1000-w TPO, 18.7-kw ERP, 318-ft. above sea level, lat. 27° 39' 10", long. 97° 54' 59".
 Transmitter: Rte. 70, 9.6-mi. W of Bishop.
 Began Operation: November 29, 1993.
 Ownership: Paloma Broadcasting Co. Inc.

Kingsville-Alice—K38EB, Paloma Bcstg. Co. Inc.
 Technical Facilities: 1000-w TPO, 17.6-kw ERP, 318-ft. above sea level, lat. 27° 39' 10", long. 97° 54' 59".
 Transmitter: Rte. 70, 9.6-mi. W of Bishop.
 Began Operation: November 17, 1993.
 Ownership: Paloma Broadcasting Co. Inc.

La Grange—K32DA, KXAN Inc. Phone: 512-476-3636.
 Technical Facilities: 960-w TPO, 8.5-kw ERP, 837-ft. above ground, 414-ft. above sea level, lat. 29° 54' 45", long. 96° 52' 53".
 Transmitter: Jefferson & Roitsh Sts.
 Ownership: LIN Television Corp.

***La Vernia—K39DX**, La Vernia Christian Teaching Center. Phone: 210-779-6361.
 Technical Facilities: 1000-w TPO, 8.39-kw ERP, 148-ft. above ground, 689-ft. above sea level, lat. 29° 19' 32", long. 98° 05' 32".
 Transmitter: On Hwy. 87, 2.6-mi. S of La Vernia.
 Ownership: La Vernia Christian Teaching Center.

Livingston—K05HR, Polk County Bcstg. Co.
 Studio: U.S. Hwy. 59 North.
 Technical Facilities: 31-w TPO, 0.067-kw ERP, 551-ft. above ground, 755-ft. above sea level, lat. 30° 44' 23", long. 94° 55' 30".
 Transmitter: 2-mi. N of Livingston on Hwy. 59.
 Equipment: Television Technology transmitter, Scala antenna.
 Satellite earth stations: Hero, Miralite; Drake receivers.
 Began Operation: June 28, 1984.
 Ownership: Polk County Bcstg. Co.
 Satellite programming: Commercial Sports Network; FamilyNet; Learning Channel; Main Street TV.
 Advertising: Yes. Rates: \$30.00/30 Sec.; \$260.00/Hour.
 Personnel: Hal Haley, Station Manager.

Livingston—K66CA, International Bcstg. Network.
 Technical Facilities: 1000-w TPO, 10.011-kw ERP, 723-ft. above ground, 408-ft. above sea level, lat. 30° 41' 38", long. 94° 56' 12".
 Requests modification of CP for change to 981-ft. above sea level. BMPTTL-JF0415BW.
 Transmitter: 125 Barney Rd.
 Ownership: International Broadcasting Network.

***Longview—K10NT**, International Bcstg. Network.
 Technical Facilities: 80-w TPO, 0.128-kw ERP, 320-ft. above ground, 679-ft. above sea level, lat. 32° 28' 55", long. 94° 47' 31".
 Transmitter: S end of Cherokee St.
 Ownership: International Broadcasting Network.

***Longview—K22EH**, C-TEC Corporation. Phone: 214-330-7782. Fax: 214-337-9797.
 Technical Facilities: 1000-w TPO, 102.8-kw ERP, 500-ft. above ground, 791-ft. above sea level, lat. 32° 34' 24", long. 94° 51' 17".
 Transmitter: S of State Rte. 31, W of U.S. 259, Kilgore.
 Equipment: TTC transmitter.
 Satellite earth stations: 3-meter.
 Ownership: C-Tec Corp.
 Satellite programming: Main Street TV.
 Personnel: W. S. Conley, General Manager.

***Longview—K27EM**, HCS Cable TV Inc. Phone: 903-581-7047.
 Technical Facilities: 1000-w TPO, 9.5-kw ERP, 312-ft. above ground, 673-ft. above sea level, lat. 32° 28' 55", long. 94° 47' 31".
 Transmitter: Side of nonbroadcast communications tower, 1.1-mi. S of intersection of State Rtes. 2206 & 1845.
 Ownership: HCS Cable TV Inc.

***Lubbock—K16DB**, Lasandra Morrow.
 Technical Facilities: 2000-w TPO, 30.6-kw ERP, 3799-ft. above sea level, lat. 33° 32' 32", long. 101° 50' 14".
 Transmitter: U.S. Hwy. 87 between 50th & 60th Sts.
 Ownership: Lasandra Morrow.

***Lubbock—K20EQ**, Freeman Cosmo Harris. Phone: 303-839-5800.
 Technical Facilities: 1000-w TPO, 19.6-kw ERP, 300-ft. above ground, 3520-ft. above sea level, lat. 33° 31' 05", long. 101° 51' 25".
 Transmitter: 84th & Q Sts.
 Ownership: Freeman C. Harris.

Lubbock—K22BG, Ramar Communications Inc. Phone: 806-745-3434. Fax: 806-748-1949.
 Studio: 9800 University Ave.
 Technical Facilities: 1000-w TPO, 14.4-kw ERP, 450-ft. above ground, 3658-ft. above sea level, lat. 33° 30' 08", long. 101° 52' 20".
 Holds CP for change to 12.76-kw ERP, 3858-ft. above sea level. BPTTL-910502ER.
 Requests modification of CP for change to 15.06-kw ERP, 3957-ft. above sea level. BMPTTL-JE0415VG.
 Transmitter: 100th St. & University, Lubbock.
 Ownership: Ramar Communications Inc.
 Represented (legal): Leventhal, Senter & Lerman.

Lubbock—K40AN, Lubbock TV Corp. Phone: 806-747-4085. Fax: 806-747-4086.
 Studio: 2124 15th St., Lubbock, TX 79401.
 Technical Facilities: 1000-w TPO, 14.4-kw ERP, 499-ft. above ground, 3707-ft. above sea level, lat. 33° 30' 57", long. 101° 50' 54".
 Transmitter: 84th St. & Ave. L, Lubbock.
 Equipment: ITS transmitter; Bogner antenna.
 Satellite earth stations: Harris, 3-meter; ITS, 3-meter.
 Began Operation: August 1, 1985.
 Ownership: Lubbock TV Corp.
 Satellite programming: Faith & Values Channel; FamilyNet.
 Planned satellite programming: Main Street TV.
 Advertising: Yes. Rates: \$85.00/Hour.
 Personnel: Shaun D. Lenerose, General Manager; Tim Vanderburg, Sales Manager; Bill Enloe, Chief Engineer.
 Note: Operating as a translator.

Lubbock—K46CS, Ramar Communications. Phone: 806-745-3434. Fax: 806-748-1949.
 Studio: 9800 University, Lubbock, TX 79423.
 Technical Facilities: 100-w TPO, 6.63-kw ERP, 500-ft. above ground, 3707-ft. above sea level, lat. 33° 30' 08", long. 101° 52' 20".
 Holds CP for change to 14.45-kw ERP, 3858-ft. above sea level. BPTTL-910502EQ.
 Requests modification of CP for change to 20-kw ERP, 3957-ft. above sea level. BMPTTL-JE0415VH.
 Transmitter: 100th St. & University, Lubbock.
 Equipment: ITS transmitter; Scala antenna.
 Satellite earth stations: Prodelin, 4-meter; DX Engineering receivers.

Began Operation: October 31, 1988.
 Ownership: Ramar Communications Inc.
 Satellite programming: Main Street TV.
 Represented (legal): Leventhal, Senter & Lerman.
 Personnel: Laura Jasso, Sales Manager.

***Lubbock—K53EH**, Trinity Bcstg. Network Inc. Phone: 714-832-2950.
 Technical Facilities: 1000-w TPO, 6.8-kw ERP, 449-ft. above ground, 3647-ft. above sea level, lat. 33° 32' 32", long. 101° 50' 14".
 Transmitter: 0.5-mi. NE of intersection of U.S. 84 & 87.
 Ownership: Trinity Broadcasting Network Inc.

***Lubbock—K59DX**, Freeman Cosmo Harris.
 Technical Facilities: 1000-w TPO, 11.6-kw ERP, 300-ft. above ground, 3521-ft. above sea level, lat. 33° 31' 05", long. 101° 51' 25".
 Transmitter: 84th & Q Sts.
 Ownership: Freeman C. Harris.

Lubbock—K62DG, Ramar Communications Inc. Phone: 806-745-3434. Fax: 806-748-1949.
 Studio: 9800 University Ave.
 Technical Facilities: 1000-w TPO, 7.97-kw ERP, 751-ft. above ground, 3957-ft. above sea level, lat. 33° 30' 08", long. 101° 52' 20".
 Holds CP for change to 22.6-kw ERP, 3904-ft. above sea level. BPTTL-930401TP.
 Transmitter: 100th St. & University, Lubbock.
 Equipment: Television Technology transmitter; Scala antenna.
 Began Operation: May 1, 1990.
 Ownership: Ramar Communications Inc.
 Represented (legal): Leventhal, Senter & Lerman.
 Personnel: Brad Moran, General Manager; Guy Smith, Chief Engineer.

***Lubbock—K67GE**, N & K LPTV.
 Technical Facilities: 100-w TPO, 0.803-kw ERP, 3927-ft. above sea level, lat. 33° 33' 09", long. 102° 13' 14".
 Transmitter: 2.3-mi. S of Smyer on Hwy. 168.
 Ownership: N & K LPTV Inc.

Lufkin—K05HX, International Bcstg. Network.
 Technical Facilities: 10-w TPO, 0.027-kw ERP, 426-ft. above ground, 765-ft. above sea level, lat. 31° 20' 18", long. 94° 41' 16".
 Holds CP for change to 40-w TPO, 0.094-kw ERP, 440-ft. above ground, 781-ft. above sea level. Transmitter to 2601 E. Lufkin Ave. BPTTL-920214SN.
 Transmitter: Approx. 600-ft. N of Lufkin Ave., 0.2-mi. E of Loop 287, Lufkin.
 Ownership: International Broadcasting Network.

Lufkin—K11SI, International Bcstg. Network.
 Technical Facilities: 10-w TPO, 0.058-kw ERP, 427-ft. above ground, 839-ft. above sea level, lat. 31° 20' 18", long. 94° 41' 16".
 Holds CP for change to 80-w TPO, 0.113-kw ERP, 400-ft. above ground, 741-ft. above sea level. Transmitter to 2601 E. Lufkin Ave. BPTTL-920214SM.
 Transmitter: 600-ft. N of Lufkin Ave. & 0.19-mi. E of Loop 287.
 Ownership: International Broadcasting Network.

Low Power TV Stations—Texas

- Lufkin—K13WC**, International Bcstg. Network.
 Technical Facilities: 80-w TPO, 0.117-kw ERP, 410-ft. above ground, 751-ft. above sea level, lat. 31° 20' 18", long. 94° 41' 16".
 Transmitter: 2601 E. Lufkin Ave.
 Began Operation: December 2, 1993.
 Ownership: International Broadcasting Network.
- Lufkin—K30CS**, Warwick Communications Inc. Phone: 905-236-0051. Fax: 905-753-6637.
 Technical Facilities: 100-w TPO, 1-kw ERP, 171-ft. above ground, 495-ft. above sea level, lat. 31° 22' 01", long. 94° 45' 56".
 Requests modification of CP for change to 0.545-kw ERP, 695-ft. above sea level, lat. 31° 17' 49", long. 94° 42' 52". Transmitter to 802 Whitehouse Dr. BMP TTL-930402ZE.
 Transmitter: KLN-FM tower site.
 Began Operation: October 5, 1993.
 Ownership: Warwick Communications Inc.
 Represented (sales): Sattel Inc.
 Represented (legal): Fletcher, Heald & Hildreth, Personnel: Mark McKay, General Manager; Brenda Mills, Sales Manager; Jay Rowe, Chief Engineer.
- ***Lufkin—K42DU**, James Robert Brown. Phone: 713-635-1938.
 Technical Facilities: 1000-w TPO, 28.7-kw ERP, 600-ft. above ground, 950-ft. above sea level, lat. 31° 22' 08", long. 94° 38' 45".
 Transmitter: 5-mi. NE of Lufkin.
 Ownership: James R. Brown.
- Memphis/Lakeview/Estelline—K44AK**, Cruze Electronics. Phone: 806-259-2879. Fax: 806-259-3500.
 Technical Facilities: 100-w TPO, 0.843-kw ERP, 300-ft. above ground, 2505-ft. above sea level, lat. 34° 48' 35", long. 100° 36' 38".
 Transmitter: 5-mi. NNW of Memphis.
 Equipment: Television Technology transmitter; Scala antenna.
 Ownership: Cruze Electronics.
 Note: Operating as a translator.
- ***Mesquite—K60EM**, Henry J. McGinnis.
 Technical Facilities: 1000-w TPO, 114-kw ERP, 459-ft. above ground, 994-ft. above sea level, lat. 32° 45' 46", long. 96° 38' 04".
 Transmitter: Mesquite City Communications Tower.
 Ownership: Henry J. McGinnis.
- ***Midland—K31DZ**, Evangeline Richman. Phone: 915-684-6053.
 Technical Facilities: 1000-w TPO, 22.49-kw ERP, 282-ft. above ground, 3058-ft. above sea level, lat. 32° 01' 30", long. 101° 58' 05".
 Transmitter: 1100 S. Country Rd. 1120.
 Ownership: Evangeline Richman.
- ***Midland-Odessa—K14IX**, Samuel M. Mims. Phone: 214-368-4497.
 Technical Facilities: 100-w TPO, 0.91-kw ERP, 298-ft. above ground, 3428-ft. above sea level, lat. 31° 51' 51", long. 102° 34' 41".
 Transmitter: No. 866 Farm Rd., 11-mi. W of Odessa.
 Ownership: Samuel M. Mims Jr.
- ***Midland-Odessa—K48EW**, Peggy Mims. Phone: 214-368-4497.
 Technical Facilities: 100-w TPO, 0.91-kw ERP, 298-ft. above ground, 3428-ft. above sea level, lat. 31° 51' 51", long. 102° 34' 41".
 Transmitter: Farm Rd. No. 866, 11-mi. W of Odessa.
 Ownership: Peggy Mims.
- ***Midland-Odessa—K54EK**, Peggy Mims. Phone: 214-368-4497.
 Technical Facilities: 100-w TPO, 0.9102-kw ERP, 300-ft. above ground, 3428-ft. above sea level, lat. 31° 51' 51", long. 102° 34' 41".
 Transmitter: Farm Rd. No. 866, 11-mi. NW of Odessa.
 Ownership: Peggy Mims.
- ***Midland-Odessa—K63FJ**, Lisabeth A. Herrin. Phone: 214-368-4497.
 Technical Facilities: 100-w TPO, 0.9-kw ERP, 300-ft. above ground, 3428-ft. above sea level, lat. 31° 51' 51", long. 102° 34' 41".
 Transmitter: Farm Rd., No. 866, 11-mi. W of Odessa.
 Ownership: Lisabeth A. Herrin.
- ***Midland-Odessa—K65FX**, Christopher W. Mims. Phone: 214-821-7669.
 Technical Facilities: 100-w TPO, 0.9102-kw ERP, 300-ft. above ground, 3428-ft. above sea level, lat. 31° 51' 51", long. 102° 34' 41".
 Transmitter: Farm Rd. No. 866, 11-mi. W of Odessa.
 Ownership: Christopher W. Mims.
- ***Midland-Odessa—K67GF**, Stephen M. Mims. Phone: 203-268-2142.
 Technical Facilities: 100-w TPO, 0.9102-kw ERP, 300-ft. above ground, 3428-ft. above sea level, lat. 31° 51' 51", long. 102° 34' 41".
 Transmitter: Farm Rd. No. 866, 11-mi. NW of Odessa.
 Ownership: Stephen M. Mims.
- Monahans—K28DY**, Prime Time Christian Bcstg. Inc.
 Technical Facilities: 1000-w TPO, 10.8-kw ERP, 745-ft. above ground, 3828-ft. above sea level, lat. 31° 57' 55", long. 102° 46' 10".
 Transmitter: NW of Notrees on Oil Rd.
 Equipment: TTC transmitter; Bogner antenna.
 Began Operation: June 7, 1994.
 Ownership: Prime Time Christian Broadcasting Inc.
 Note: Operating as a translator.
- Mount Pleasant—K54CB**, F.V.P. Network Inc. Phone: 903-572-4351.
 Technical Facilities: 1000-w TPO, 8-kw ERP, 320-ft. above ground, 670-ft. above sea level, lat. 33° 07' 33", long. 95° 01' 10".
 Transmitter: Approx. 2.5-mi. W, near Interstate 30.
 Equipment: Television Technology transmitter; Scala antenna.
 Ownership: F.V.P. Network Inc.
 Satellite programming: FamilyNet.
 Personnel: Gordon Thompson, General Manager; Mike Ross, Chief Engineer.
- Mullin—K61CV**, Pompey Mountain Bcstg. Co.
 Technical Facilities: 0.74-kw ERP, lat. 31° 37' 17", long. 98° 38' 31".
 Ownership: Pompey Mountain Bcstg. Co.
- Nacogdoches—K020C**, International Bcstg. Network.
 Technical Facilities: 10-w TPO, 0.62-kw ERP, 200-ft. above ground, 2575-ft. above sea level, lat. 31° 37' 45", long. 94° 40' 44".
 Transmitter: 3441 Old Tyler Rd., Nacogdoches.
 Began Operation: October 7, 1993.
 Ownership: International Broadcasting Network.
- Odessa—K49CD**, Telemundo of Galveston-Houston Inc. Phone: 212-492-5610.
 Technical Facilities: 200-w TPO, 1.72-kw ERP, 400-ft. above ground, 3169-ft. above sea level, lat. 31° 57' 30", long. 102° 03' 59".
 Transmitter: E of State Rd. 349, 1-mi. S of I-20 intersection, SSE of Midland.
 Ownership: Telemundo Group Inc., Debtor-in-Possession.
- Odessa—K60EE**, Telemundo of Galveston-Houston Inc.
 Technical Facilities: 729-w TPO, 4.81-kw ERP, 289-ft. above ground, 3205-ft. above sea level, lat. 31° 51' 58", long. 102° 22' 50".
 Transmitter: Odessa Junior College, University Blvd., Odessa.
 Ownership: Telemundo Group Inc., Debtor-in-Possession.
- Palestine—K17BP**, Trinity Bcstg. Network Inc. Phone: 714-832-2950.
 Technical Facilities: 1000-w TPO, 3.1-kw ERP, 499-ft. above ground, 889-ft. above sea level, lat. 31° 43' 12", long. 95° 39' 08".
 Transmitter: 1.5-mi. S of intersection of Rtes. 256 & 1990.
 Began Operation: July 31, 1988.
 Ownership: Trinity Broadcasting Network Inc.
 Satellite programming: Trinity Bcstg. Network.
- Palestine—K24DS**, Eternal Truth Network Inc. Phones: 409-687-4310; 903-729-7274.
 Technical Facilities: 1000-w TPO, 42.3-kw ERP, 420-ft. above ground, 797-ft. above sea level, lat. 31° 39' 56", long. 95° 38' 08".
 Transmitter: Rte. 5, Palestine.
 Equipment: Delta-Benco-Cascade transmitter; Scala antenna.
 Began Operation: June 7, 1994.
 Ownership: Eternal Truth Network Inc.
 Satellite programming: EWTN.
- ***Pampa—K32CP**, Blacks Desiring Media Inc.
 Technical Facilities: 1000-w TPO, 7.19-kw ERP, 144-ft. above ground, 3343-ft. above sea level, lat. 35° 33' 40", long. 100° 55' 40".
 Transmitter: 2.5-mi. NE of Pampa.
 Ownership: Blacks Desiring Media Inc.
- Paris—K08KK**, KTEN Television Ltd. Partnership. Phone: 405-924-6936.
 Technical Facilities: 10-w TPO, 0.05-kw ERP, lat. 33° 40' 30", long. 95° 33' 20".
 Ownership: KTEN Television Ltd. Partnership.
 Note: Operating as a translator.
- Paris—K42DA**, Trinity Bcstg. Network Inc. Phone: 714-832-2950. Fax: 714-730-0661.
 Technical Facilities: 1000-w TPO, 13.3-kw ERP, 673-ft. above ground, 1168-ft. above sea level, lat. 33° 37' 15", long. 95° 32' 50".
 Transmitter: Near Loop 286 & FM 1497, Paris.
 Equipment: ITS transmitter; Andrew antenna.
 Satellite earth stations: Scientific-Atlanta, 3.2-meter; Standard Components receivers.
 Ownership: Trinity Broadcasting Network Inc.
 Satellite programming: Trinity Bcstg. Network.
 Represented (sales): Media Services Group Inc.
 Represented (engineering): Smith & Powstenko.
- Represented (legal): May & Dunne, Chartered.
 Personnel: Paul F. Crouch, General Manager; Rod Henke, Sales Manager; Ben Miller, Chief Engineer.
- Pecos—K64EC**, Prime Time Christian Bcstg. Inc.
 Technical Facilities: 20-w TPO, 0.633-kw ERP, 3038-ft. above sea level, lat. 31° 29' 57", long. 103° 19' 50".
 Transmitter: 1.7-mi. N of Hwy. 80 & 10-mi. NE of Pecos.
 Equipment: TTC transmitter; Scala antenna.
 Began Operation: August 16, 1994.
 Ownership: Prime Time Christian Broadcasting Inc.
 Note: Operating as a translator.
- ***Plainview—K69FF**, B & B Productions Inc.
 Technical Facilities: 1000-w TPO, 21-kw ERP, 299-ft. above ground, 3671-ft. above sea level, lat. 34° 13' 05", long. 101° 42' 02".
 Transmitter: 4-mi. NE of Plainview.
 Ownership: B & B Productions Inc.
- ***Round Rock—K64EK**, KXAN Inc. Phone: 512-476-3636.
 Technical Facilities: 1000-w TPO, 40-kw ERP, 200-ft. above ground, 1156-ft. above sea level, lat. 30° 35' 13", long. 97° 40' 55".
 Transmitter: 3.1-mi. S of Georgetown & 5.6-mi. N of Round Rock.
 Ownership: KXAN Inc.
- ***San Angelo—K31DM**, Ned M. Moritz.
 Technical Facilities: 100-w TPO, 1.4-kw ERP, 2041-ft. above sea level, lat. 31° 27' 43", long. 100° 26' 04".
 Transmitter: 36 E. Twohig Ave.
 Ownership: Ned M. Moritz.
- ***San Angelo—K41DD**, Ned M. Moritz.
 Technical Facilities: 100-w TPO, 1.43-kw ERP, 2031-ft. above sea level, lat. 31° 27' 43", long. 100° 26' 04".
 Transmitter: 36 E. Twohig Ave.
 Ownership: Ned M. Moritz.
- ***San Angelo—K49DQ**, Robert A. Hetherington.
 Technical Facilities: 100-w TPO, 1.43-kw ERP, 2031-ft. above sea level, lat. 31° 27' 43", long. 100° 26' 04".
 Transmitter: Hotel Cactus Bldg., 36 E. Twohig Ave.
 Ownership: Robert A. Hetherington.
- ***San Angelo—K51ED**, Robert A. Hetherington.
 Technical Facilities: 100-w TPO, 1.43-kw ERP, 2031-ft. above sea level, lat. 31° 27' 43", long. 100° 26' 04".
 Transmitter: Hotel Cactus Bldg., 36 E. Twohig Ave.
 Ownership: Robert A. Hetherington.
- ***San Angelo—K57GB**, Robert A. Hetherington.
 Technical Facilities: 100-w TPO, 1.425-kw ERP, 193-ft. above ground, 2032-ft. above sea level, lat. 31° 27' 43", long. 100° 26' 04".
 Transmitter: Hotel Cactus Bldg., 36 E. Twohig Ave.
 Ownership: Robert A. Hetherington.
- ***San Angelo—K61FQ**, Robert A. Hetherington.
 Technical Facilities: 100-w TPO, 1.43-kw ERP, 2031-ft. above sea level, lat. 31° 27' 43", long. 100° 26' 04".

Transmitter: Hotel Cactus Bldg., 36 E. Twohig Ave.
Ownership: Robert A. Hetherington.

San Antonio—K02MX, San Antonio Channel 2 Inc. Phone: 210-494-6565. Fax: 210-494-5037.

Technical Facilities: 0.037-kw ERP, 540-ft. above ground, 1080-ft. above sea level, lat. 29° 25' 21", long. 98° 29' 26".

Transmitter: Tower Life Bldg.
Equipment: Television Technology transmitter; Scala antenna.

Ownership: San Antonio Channel 2 Inc.
Represented (engineering): Selmeier & Kramer.

Represented (legal): Cohn & Marks.
Personnel: Bob A. Roth Sr., President.

San Antonio—K17BY, Nicolas Communications Corp. Phone: 512-824-5812.

Technical Facilities: 800-w TPO, 10.4-kw ERP, 548-ft. above ground, 1201-ft. above sea level, lat. 29° 25' 41", long. 98° 29' 32".

Holds CP for change to 15.7-kw ERP, 558-ft. above ground, 1211-ft. above sea level. BMMPTTL-920212BJ.

Transmitter: NBC Plaza, 112 E. Pecan, San Antonio.

Ownership: Nicolas Communications Corp.

San Antonio—K19DC, Faith That Pleases God Church Corp.

Technical Facilities: 1000-w TPO, 101.3-kw ERP, 262-ft. above ground, 787-ft. above sea level, lat. 29° 16' 10", long. 98° 15' 55". Requests CP for change to 10-kw ERP, 1857-ft. above sea level. BPTTL-JE0415VN.

Transmitter: 4-mi. from Elmendorf.
Began Operation: April 1, 1994.

Ownership: Faith That Pleases God Church Inc.

San Antonio—K20BW, Trinity Christian Center of Santa Ana Inc. Phone: 714-832-2950.

Studio: 18755 Stone Oak Parkway, San Antonio, TX 78258.

Technical Facilities: 1000-w TPO, 55.7-kw ERP, 131-ft. above ground, 1161-ft. above sea level, lat. 29° 31' 06", long. 98° 34' 18".

Transmitter: Wurzbach Rd. & Fredericksburg Rd., San Antonio.

Equipment: Acrodyne transmitter; Bogner antenna.

Satellite earth stations: Scientific-Atlanta, 5-meter.

Ownership: Trinity Broadcasting Network Inc.

Satellite programming: Trinity Bcstg. Network.

Advertising: Yes. Rates: \$25.00-\$50.00/30 Sec.; \$100.00-\$300.00/Hour.

Represented (legal): Frank Johnson.
Personnel: Jim R. Moss, Executive Director.

***San Antonio—K21DZ**, Keith L. Lowery. Phone: 713-656-7081.

Technical Facilities: 1000-w TPO, 15.46-kw ERP, 735-ft. above sea level, lat. 29° 19' 33", long. 98° 21' 25".

Requests modification of CP for change to 10-kw ERP, lat. 29° 17' 39", long. 98° 15' 30". Transmitter to 12325 Jolly Rd., Elmendorf. BMMPTTL-JE0415VP.

Transmitter: 9445 S. Foster Rd. at Calaveras Lake.

Ownership: Keith L. Lowery.

***San Antonio—K25ES**, Corali Ortiz.

Technical Facilities: 1000-w TPO, 12.2-kw ERP, 1227-ft. above sea level, lat. 29° 37' 12", long. 98° 22' 49".

Transmitter: 5031 Judson Rd.
Ownership: Corali Ortiz.

San Antonio—K33CK, Trinity Christian Center of Santa Ana Inc. Phone: 714-832-2950.

Studio: 600 N. Loop 1604 E, San Antonio, TX 78232.

Technical Facilities: 1000-w TPO, 46.7-kw ERP, 266-ft. above ground, 1194-ft. above sea level, lat. 29° 37' 12", long. 98° 22' 49".

Transmitter: 5031 Judson Rd., San Antonio.
Equipment: Acrodyne transmitter; Alan Dick & Co. antenna.

Satellite earth stations: 9-meter; 3-meter.

Ownership: Trinity Broadcasting Network Inc.

Satellite programming: FamilyNet; Trinity Bcstg. Network.

Advertising: Yes. Rates: \$25.00/30 Sec.
Personnel: Rick Rodriguez, Sales Representative; Dale Taylor, Chief Engineer.

San Antonio—K48DS, San Antonio College. Phone: 210-733-2793. Fax: 210-733-2338.

Technical Facilities: 132-w TPO, 1.55-kw ERP, 846-ft. above sea level, lat. 29° 26' 45", long. 89° 28' 46".

Transmitter: Moody Learning Center Bldg., 1300 San Pedro Ave., San Antonio, TX 78212.

Equipment: Acrodyne transmitter; Scala antenna.

Began Operation: March 15, 1994.
Ownership: San Antonio College.

Personnel: Tery Tackitt, General Manager; Rick Hernandez, Chief Engineer.

San Antonio—K52EA, Aracelis Ortiz. Phone: 210-421-2635. Fax: 210-225-0052.

Technical Facilities: 1000-w TPO, 17.7-kw ERP, 422-ft. above ground, 1078-ft. above sea level, lat. 29° 25' 21", long. 98° 29' 26".

Transmitter: Tower Life Bldg.
Ownership: Aracelis Ortiz.

Satellite programming: New Inspirational Network.

Personnel: Edward Rivera, General Manager; Carlos Ortiz, Sales Manager.

***San Antonio—K54EA**, Valuevision International Inc.

Technical Facilities: 1000-w TPO, 14.2-kw ERP, 1181-ft. above sea level, lat. 29° 25' 41", long. 98° 29' 32".

Requests modification of CP for change to Ch. 46, 18.4-kw ERP, BMMPTTL-JE0415WT.

Transmitter: 112 Pecan St.
Ownership: Valuevision International Inc.

***San Antonio—K57GO**, Gonzalo A. Santos.

Technical Facilities: 1000-w TPO, 21-kw ERP, 193-ft. above ground, 974-ft. above sea level, lat. 29° 22' 56", long. 98° 38' 51".

Transmitter: 4917 Ravenswood Dr.
Ownership: Gonzalo A. Santos.

***San Antonio—K58EU**, E. Caballero & R. Caballero-Stafford.

Technical Facilities: 210-w TPO, 9-kw ERP, 460-ft. above ground, 1380-ft. above sea level, lat. 29° 31' 25", long. 98° 43' 25".

Transmitter: 0.5 mi. S of Galm Rd. & 0.5 mi. W of Shaenfield Rd.

Ownership: Eduardo Caballero; Rosa Maria Caballero-Stafford.

***San Antonio—K64EL**, Clark Ortiz.

Technical Facilities: 1000-w TPO, 15.3-kw ERP, 154-ft. above ground, 882-ft. above sea level, lat. 29° 21' 38", long. 98° 36' 05".

Transmitter: Holm Rd., S of Medina Base Rd.
Ownership: Clark Ortiz.

***San Antonio—K65ES**, Louis Martinez. Phone: 909-687-3660.

Technical Facilities: 450-w TPO, 5-kw ERP, 171-ft. above ground, 978-ft. above sea level, lat. 29° 31' 52", long. 98° 28' 54".

Requests modification of CP for change to 1000-w TPO, 5.6-kw ERP, 1210-ft. above sea level, lat. 29° 30' 28", long. 98° 34' 23". BMMPTTL-JE0415WZ.

Transmitter: Airport Center, 10100 Reunion Place, San Antonio.

Ownership: Louis Martinez.

San Antonio—K67DW, M & M Communications Corp. Phone: 904-456-9749; 904-456-2269.

Technical Facilities: 900-w TPO, 10.2-kw ERP, 404-ft. above ground, 1053-ft. above sea level, lat. 29° 25' 21", long. 98° 29' 26".

Transmitter: Tower Life Building, San Antonio.
Began Operation: July 1, 1990.

Ownership: M & M Communications Inc.

Satellite programming: Channel America.

Advertising: Yes.
Represented (sales): Morris Productions.
Represented (legal): McFadden, Evans & Sill.

***San Antonio—K68EI**, Aracelis Ortiz. Phone: 210-399-7981.

Technical Facilities: 1000-w TPO, 31.3-kw ERP, 600-ft. above ground, 1125-ft. above sea level, lat. 29° 17' 39", long. 98° 15' 30".

Transmitter: 5-mi. NE of Elmendorf.
Ownership: Aracelis Ortiz.

***San Antonio—K69GP**, Hye Chin Lowery. Phone: 713-656-7081.

Technical Facilities: 706-w TPO, 8.7-kw ERP, 1001-ft. above sea level, lat. 29° 30' 41", long. 98° 33' 04".

Transmitter: Victoria Towers, 8023 Vantage Dr.

Ownership: Hye Chin Lowery.

San Marcos—K40CT, KXAN Inc. Phone: 512-476-3636.

Technical Facilities: 1000-w TPO, 8.61-kw ERP, 108-ft. above ground, 892-ft. above sea level, lat. 29° 53' 30", long. 97° 57' 03".

Transmitter: Near San Marcos Academy.
Ownership: LIN Television Corp.

Note: Operating as a translator.

***San Marcus—K58ET**, TL Walker Communications Inc. Phone: 210-236-1516.

Technical Facilities: 1000-w TPO, 15.04-kw ERP, 157-ft. above ground, 900-ft. above sea level, lat. 29° 53' 23", long. 97° 56' 39".

Transmitter: Mathews & Pecan Sts.
Ownership: TL Walker Communications Inc.

Snyder—K07TZ, Ramar Communications Inc.

Technical Facilities: 10-w TPO, 0.059-kw ERP, 328-ft. above ground, 2818-ft. above sea level, lat. 32° 46' 52", long. 100° 53' 52".

Transmitter: 1.5-mi. NW of Snyder city limits & Rte. 208.

Ownership: Ramar Communications Inc.

***Snyder—K26DW**, Prime Time Christian Bcstg. Inc.

Technical Facilities: 100-w TPO, 0.773-kw ERP, 2769-ft. above sea level, lat. 32° 46' 52", long. 100° 53' 52".

Transmitter: 6.8-mi. NE of Snyder & 3.1-mi. N of FM 1614.

Equipment: TTC transmitter; Andrew antenna.

Ownership: Prime Time Christian Broadcasting Inc.

Note: Operating as a translator.

***Somerville—K35DI**, M. Doyle Groce.

Technical Facilities: 100-w TPO, 0.11-kw ERP, 98-ft. above ground, 351-ft. above sea level, lat. 30° 20' 40", long. 96° 31' 43".

Transmitter: City lot, Somerville.
Ownership: M. Doyle Groce.

Sulphur Springs—K18AL, H & B Bcstg.

Technical Facilities: 1000-w TPO, 38.4648-kw ERP, 500-ft. above ground, 1130-ft. above sea level, lat. 33° 07' 54", long. 95° 50' 06".

Transmitter: 0.5-mi. SW of intersection of Hwys. 499 & 275.

Equipment: Acrodyne transmitter; Bogner antenna.

Began Operation: September 15, 1983.
Ownership: H & B Broadcasting.

Represented (engineering): Moffet, Larson & Johnson.

Represented (legal): Paul, Hastings, Janofsky & Walker.

***Temple, Belton, Heidenheimer, Moffat, Roy & Westphalia—K120K**, Video Jukebox Network Inc.

Technical Facilities: 100-w TPO, 0.13-kw ERP, 112-ft. above ground, 810-ft. above sea level, lat. 31° 06' 50", long. 97° 20' 16".

Transmitter: 1402 N. 3rd, Temple.
Ownership: Video Jukebox Network Inc.

***Texarkana—K52DX**, Three Angels Bcstg. Network Inc. Phone: 618-627-4651. Fax: 618-627-2726.

Studio: RR 3, Box 176A, State Rte. 34, Thompsonville, IL 62890.

Technical Facilities: 1000-w TPO, 9.08-kw ERP, 774-ft. above sea level, lat. 33° 25' 48", long. 94° 05' 08".

Transmitter: SW of Rosewood St. & Westlawn Dr.

Equipment: Acrodyne transmitter; Jampro antenna.

Satellite earth stations: DH Satellite, 3.0-meter; M/A-Com receivers.

Ownership: Three Angels Broadcasting Network Inc.

Personnel: Moses Primo, General Manager; Clarence Larson, Chief Engineer; Linda Shelton, Program Director.

Turkey/Quitque—K60BW, Ramar Communications Inc. Phone: 806-423-1221.

Technical Facilities: 100-w TPO, 2.072-kw ERP, 120-ft. above ground, 3250-ft. above sea level, lat. 34° 23' 33", long. 101° 07' 30".

Transmitter: 4-mi. NW of Quitque.

Equipment: Television Technology transmitter; Scala antenna.

Began Operation: January 1, 1984.
Ownership: Ramar Communications Inc.

Represented (engineering): Arnold Cruze.

Personnel: Arville Settiff, Station Manager.

Note: Operating as a translator.

Tyler—K20DL, HCS Cable TV Inc.

Technical Facilities: 1000-w TPO, 8.9-kw ERP, 889-ft. above sea level, lat. 32° 21' 43", long. 95° 16' 10".

Transmitter: 0.37-mi. N of Commerce St. & Loop 323.

Began Operation: June 21, 1994.
Ownership: HCS Cable TV Inc.

Tyler—K48DP, C-Tec Corp. Phone: 214-330-7782. Fax: 214-337-9797.

Technical Facilities: 988-w TPO, 17.3-kw ERP, 430-ft. above ground, 882-ft. above sea level, lat. 32° 21' 43", long. 95° 16' 10".

Transmitter: 1702 E. Commerce St., Tyler.

Equipment: TTC transmitter; Andrew antenna.
Satellite earth stations: 4-meter.

Low Power TV Stations—Texas

Began Operation: October 15, 1993.
 Ownership: C-Tec Corp.
 Personnel: Barry Carter, General Manager & Sales Manager; Bob Morrow, Chief Engineer.

Tyler—K56CC, Christian World Network.
 Technical Facilities: 10.4-kw ERP, lat. 32° 21' 05", long. 95° 18' 06".
 Ownership: Christian World Network.

Uvalde—K15BV, Trinity Bcstg. Network Inc. Phone: 714-832-2950. Fax: 714-730-0661.
 Technical Facilities: 100-w TPO, 0.2239-kw ERP, 170-ft. above ground, 1075-ft. above sea level, lat. 29° 13' 15", long. 99° 47' 10".
 Requests CP for change to 0.97-kw ERP, 1089-ft. above sea level, lat. 29° 14' 02", long. 99° 48' 25". Transmitter to 1.3-mi. W of U.S. Rte. 83 and State Rte. 2369. BPTTL-JE0415WD.
 Transmitter: 214 Martin St., Uvalde.
 Equipment: TTC transmitter, Scala antenna.
 Satellite earth stations: Panasonic receivers.
 Began Operation: October 26, 1992.
 Ownership: Trinity Broadcasting Network Inc.
 Satellite programming: Trinity Bcstg. Network.
 Represented (sales): Media Services Group Inc.
 Represented (legal): May & Dunne, Chartered.
 Personnel: Paul F. Crouch, General Manager; Rod Henke, Sales Manager; Ben Miller, Chief Engineer.

Uvalde (rural portions) & Knippa—K65EQ, Tom Winkle Radio & TV Service.
 Technical Facilities: 20-w TPO, 0.061-kw ERP, 52-ft. above ground, 1194-ft. above sea level, lat. 29° 15' 38", long. 99° 44' 46".
 Transmitter: Big Mountain, Kennedy Ranch, Uvalde.
 Ownership: Tom Winkle Radio & TV Service.

Victoria—K51BG, D. W. Strahan. Phone: 713-479-1614. Fax: 713-478-4892.
 Studio: 3112-A Pleasant Green Dr., Victoria, TX 77902.
 Technical Facilities: 100-w TPO, 0.5-kw ERP, 489-ft. above ground, 579-ft. above sea level, lat. 28° 46' 42", long. 96° 58' 08".
 Transmitter: 3112-A Pleasant Green Dr., 3-mi. W of Hwy. 87.
 Equipment: Television Technology transmitter; Scala antenna.
 Satellite earth stations: Sierra, 3-meter; Microdyne, 4-meter; Chapparral, Drake receivers.
 Began Operation: April 25, 1987.
 Ownership: D. W. Strahan.
 Satellite programming: Telemundo.
 Advertising: Yes. Rates: \$25.00/30 Sec.; \$45.00/Hour.
 Represented (sales): Telemundo.
 Personnel: D. W. Strahan, Operator.

Victoria—K53CZ, Community TV of Victoria. Phone: 713-479-1614. Fax: 713-478-4892.
 Studio: 3112-A Pleasant Green Dr., Victoria, TX 77902.
 Technical Facilities: 100-w TPO, 0.71-kw ERP, 489-ft. above ground, 577-ft. above sea level, lat. 28° 46' 42", long. 96° 58' 08".
 Transmitter: 3112-A Pleasant Green Dr., 0.33-mi. W of Hwy. 87.
 Equipment: Television Technology transmitter; Scala antenna.
 Satellite earth stations: M/A-Com, 3-meter; Microdyne, 4-meter.
 Began Operation: September 19, 1985.
 Ownership: D. W. Strahan.
 Satellite programming: Muchmusic.

Advertising: Yes. Rates: \$15.00/Min.; \$40.00/Hour.
 Personnel: D. W. Strahan, Manager.

Victoria—K55CP, Community TV of Victoria. Phone: 713-479-1614. Fax: 713-478-4892.
 Studio: 3112-A Pleasant Green Dr., Victoria, TX.
 Technical Facilities: 100-w TPO, 0.5-kw ERP, 489-ft. above ground, 577-ft. above sea level, lat. 28° 46' 42", long. 96° 58' 08".
 Transmitter: 3112-A Pleasant Green Dr., Victoria, TX.
 Equipment: Television Technology transmitter; Scala antenna.
 Satellite earth stations: M/A-Com, 4-meter; Chapparral, 3-meter.
 Began Operation: August 1, 1981.
 Ownership: D. W. Strahan.
 Satellite programming: Main Street TV.
 Advertising: Yes. Rates: \$20.00/30 Sec.; \$105.00/Hour.
 Personnel: D. W. Strahan, General Manager.
 Note: Operating as a translator.

***Waco**—K19BX, Rene Hinojosa.
 Technical Facilities: 1000-w TPO, 25.3-kw ERP, 181-ft. above ground, 666-ft. above sea level, lat. 31° 31' 54", long. 97° 08' 44".
 Transmitter: Near Baylor Stadium, Waco.
 Ownership: Rene Hinojosa.

***Waco**—K50CW, Richard W. Baker.
 Technical Facilities: 2000-w TPO, 33-kw ERP, 439-ft. above ground, 1030-ft. above sea level, lat. 31° 28' 00", long. 97° 11' 14".
 Transmitter: W of I-35 & Sun Valley Rd., Hewitt.
 Ownership: Richard W. Baker.

***Waco**—K62CY, Nicolas Communications Corp. Phone: 512-824-5812.
 Technical Facilities: 1000-w TPO, 30.1-kw ERP, 361-ft. above ground, 754-ft. above sea level, lat. 31° 32' 36", long. 97° 11' 41".
 Transmitter: Lake Air Tower Bldg., 4924 Cobbs Dr., Waco.
 Ownership: Nicolas Communications Corp.

Wellington-Dodson—K27BZ, Greenbelt TV Translator System Inc.
 Technical Facilities: 20-w TPO, 0.216-kw ERP, 226-ft. above ground, 2192-ft. above sea level, lat. 34° 46' 14", long. 100° 11' 28".
 Transmitter: 4-mi. S of Wellington.
 Ownership: Greenbelt TV Translator System Inc.
 Note: Operating as a translator.

***Whitehouse**—K67FK, Three Angels Bcstg. Network Inc. Phone: 618-627-4651. Fax: 618-627-2726.
 Studio: RR 3, Box 176A, State Rte. 34, Thompsonville, IL 62890.
 Technical Facilities: 1000-w TPO, 54.74-kw ERP, 500-ft. above ground, 1082-ft. above sea level, lat. 32° 13' 23", long. 95° 11' 49".
 Requests modification of CP to change city of license to Tyler-Jacksonville & to Ch. 14, 35-kw ERP, 1083-ft. above sea level, lat. 32° 03' 40", long. 95° 18' 50". Transmitter to 1-mi. W of Hwy. 69, Mount Selman. BNPPTL-JE0415XH.
 Transmitter: E of Hwy. 346, 1.4-mi. ESE of Intersection of Hwy. 848, Whitehouse.
 Equipment: Acrodyne transmitter; Jampro antenna.
 Satellite earth stations: DH Satellite, 3.0-meter; M/A-Com receivers.
 Ownership: Three Angels Broadcasting Network Inc.

Personnel: Moses Primo, General Manager; Clarence Larson, Chief Engineer; Linda Shelton, Program Director.

Wichita Falls—K20DN, Christian Family Network Television Inc.
 Technical Facilities: 100-w TPO, 1.24-kw ERP, 1063-ft. above sea level, lat. 33° 54' 31", long. 98° 29' 45".
 Transmitter: 1200 9th St.
 Began Operation: December 2, 1993.
 Ownership: Christian Bcstg.

Wichita Falls—K30DJ, ACTS of Wichita Falls Inc.
 Technical Facilities: 1000-w TPO, 27.2-kw ERP, 440-ft. above ground, 1309-ft. above sea level, lat. 33° 53' 50", long. 98° 32' 33".
 Transmitter: 3700 Onaway Trail.
 Began Operation: January 10, 1994.
 Ownership: ACTS of Wichita Falls Inc.

Wichita Falls—K3580, Epic Bcstg. Corp. Phone: 817-691-1808. Fax: 817-696-5766.
 Studio: 3800 Call Field Rd., Wichita Falls, TX 76308.
 Technical Facilities: 1000-w TPO, 10.5-kw ERP, 400-ft. above ground, 1411-ft. above sea level, lat. 33° 53' 50", long. 98° 32' 33".
 Transmitter: 3700 Onaway Trail, Wichita Falls.
 Equipment: ITS transmitter; Scala antenna.
 Began Operation: July 1, 1988.
 Ownership: BSP Bcstg.
 Satellite programming: Home Sports Entertainment; Main Street TV.
 Advertising: Yes. Rates: \$25.00/30 Sec.; \$50.00/Min.
 Represented (engineering): Goldberg & Spectator.
 Personnel: Pete D'Acosta, General Manager.

Woodrow—K51BX, Paisano Bcstg. Phone: 806-763-6051. Fax: 806-744-8363.
 Studio: 5120 Magnolia Ave., Lubbock, TX 79404.
 Technical Facilities: 1000-w TPO, 10.1-kw ERP, 322-ft. above ground, 3520-ft. above sea level, lat. 33° 35' 06", long. 101° 50' 49".
 Transmitter: 1220 Broadway St., Lubbock.
 Ownership: Paisano Bcstg.
 Satellite programming: Univision.
 Personnel: Rick Benavides, General Manager; Bill Enloe, Chief Engineer; Albeer Benavides, Sales Manager. Ready.

Utah

Bonanza & Vernal—K39AK, Trinity Bcstg. Network Inc.
 Technical Facilities: 100-w TPO, 0.38-kw ERP, lat. 40° 21' 01", long. 109° 09' 49".
 Began Operation: August 26, 1987.
 Ownership: Trinity Broadcasting Network Inc.
 Satellite programming: Trinity Bcstg. Network.

Cedar City—K22AH, Russell Communications.
 Technical Facilities: 1000-w TPO, 12.6-kw ERP, 59-ft. above ground, 6089-ft. above sea level, lat. 37° 40' 12", long. 113° 04' 59".
 Transmitter: Water tank site, SW side of Cedar City.
 Ownership: Russell Communications.

Delta/rural Millard County—K6480, KUTV Inc. Phone: 801-973-3000. Fax: 801-973-3369.
 Studio: 2185 S. 3600 West, Salt Lake City, UT 84119.
 Technical Facilities: 100-w TPO, 2.234-kw ERP, 25-ft. above ground, 5425-ft. above sea level, lat. 39° 19' 39", long. 112° 19' 36".
 Transmitter: 1.5-mi. S of Oak City.
 Equipment: Television Technology transmitter; Scala antenna.
 Began Operation: March 1, 1983.
 Ownership: KUTV Inc.
 Personnel: Jeff Hatch, General Manager; John Bailey, General Sales manager; William Bradford, Chief Engineer.
 Note: Operating as a translator.

Garfield County—K27CE, Garfield County. Phone: 801-676-8826. Fax: 801-676-8239.
 Technical Facilities: 3.16-kw ERP, lat. 38° 32' 10", long. 112° 04' 19".
 Ownership: Garfield County.
 Note: Operating as a translator.

Garfield rural—K250C, U. of Utah. Phone: 801-581-3099. Fax: 801-581-5735.
 Studio: 101 David Gardner Hall-UUVU, Salt Lake City, UT 84112.
 Technical Facilities: 100-w TPO, 3.16-kw ERP, 36-ft. above ground, 11263-ft. above sea level, lat. 38° 32' 10", long. 112° 04' 19".
 Requests CP for change to 1.3-kw ERP. BPTTL-940412AL.
 Transmitter: 8-mi. SSE of Monroe, atop Monroe Peak.
 Ownership: University of Utah.
 Advertising: No.
 Personnel: Edward N. Ridges, Associate Director, Media Services.

Green River—K30AG, Green River City TV.
 Technical Facilities: 0.892-kw ERP, lat. 39° 10' 58", long. 110° 36' 25".
 Ownership: Green River City TV.

Kanab—K12ND, Kanab Lions Club.
 Technical Facilities: 0.06-kw ERP, lat. 36° 59' 32", long. 112° 31' 39".
 Ownership: Kanab Lions Club.
 Note: Operating as a translator.

Logan—K120T, Valley Channel Bcstg. Inc. Phones: 801-752-7537; 801-752-5895. Fax: 801-753-5555.
 Technical Facilities: 10-w TPO, 0.39-kw ERP, 75-ft. above ground, 4594-ft. above sea level, lat. 41° 45' 22", long. 111° 50' 17".
 Transmitter: 1350 North 200 West.
 Equipment: Scala antenna.
 Began Operation: April 1, 1994.
 Ownership: Valley Channel Bcstg. Inc.
 Satellite programming: American Independent Network Inc.; Channel America.
 Personnel: Earl Rouse, General Manager.

Manti/Ephraim—K28AG, Sanpete TV Corp.
 Technical Facilities: 100-w TPO, 9.419-kw ERP, 20-ft. above ground, 6095-ft. above sea level, lat. 39° 12' 06", long. 111° 43' 39".
 Ownership: Sanpete TV Corp.

Marysville—K30CW, U. of Utah. Phone: 801-581-3099. Fax: 801-581-5735.
 Studio: 101 David Gardner Hall-UUVU, Salt Lake City, UT 84112.

Technical Facilities: 20-w TPO, 0.582-kw ERP, 20-ft. above ground, 1718-ft. above sea level, lat. 38° 30' 27", long. 112° 11' 50".
Transmitter: 4.5-mi. NNE of Marysvale.
Ownership: University of Utah.
Advertising: No.
Personnel: Edward N. Ridges, Associate Director, Media Services.
Note: Operating as a translator.

Marysvale—K32AL, U. of Utah. Phone: 801-581-4553. Fax: 801-581-5735.
Studio: 101 David Gardner Hall-UVU, Salt Lake City, UT 84112.

Technical Facilities: 20-w TPO, 0.509-kw ERP, 25-ft. above ground, 7620-ft. above sea level, lat. 38° 30' 27", long. 112° 11' 50".
Transmitter: Approx. 4.5-mi. NNE of Marysvale.

Equipment: Television Technology transmitter, Scala antenna.
Began Operation: September 1, 1983.
Ownership: University of Utah.
Advertising: No.
Personnel: Edward N. Ridges, Associate Director, Media Services.
Note: Operating as a translator.

Myton/rural Duchesne County—K43AE, KUTV L.P. Phone: 801-973-3000. Fax: 801-973-3369.

Technical Facilities: 100-w TPO, 3.916-kw ERP, 42-ft. above ground, 10057-ft. above sea level, lat. 40° 21' 45", long. 110° 47' 31".

Transmitter: 5-mi. W of Tabiona on Tabby Mountain translator site.

Equipment: Television Technology transmitter, Scala antenna.
Began Operation: March 1, 1983.

Ownership: KUTV L.P.
Personnel: Jeff Hatch, General Manager, John Bailey, General Sales Manager, William Bradford, Chief Engineer.
Note: Operating as a translator.

Ogden—K64CJ, Trinity Bcstg. Network Inc. Phone: 714-832-2950.

Technical Facilities: 1000-w TPO, 10.4-kw ERP, lat. 41° 09' 49", long. 112° 01' 28".
Requests CP for change to 31.5-kw ERP. BPTTL-940412CW.

Equipment: ITS transmitter, Bogner antenna.
Satellite earth stations: Scientific-Atlanta.
Began Operation: July 1, 1988.
Ownership: Trinity Broadcasting Network Inc.
Satellite programming: Trinity Bcstg. Network.

Park City—K45AX, William H. Coleman. Phone: 801-649-4501.

Studio: 614 Main St., Park City, UT 84060.
Technical Facilities: 0.52-kw ERP, 50-ft. above ground, 7458-ft. above sea level, lat. 40° 40' 59", long. 111° 31' 22".

Transmitter: Beatty Mountain, Park City, Summit County.
Equipment: Television Technology transmitter, Lindsay antenna.

Began Operation: November 1, 1986.
Ownership: Park City Television.
Satellite programming: Learning Channel.
Advertising: Yes. Rates: \$25.00/30 Sec.; \$100.00/Hour.

Personnel: William H. Coleman, Owner, Mary Bailey, Station Manager, Fred Helsop, Engineer, Heide Alsop, Marketing Director.

Roosevelt—K23DR, Duchesne County.

Technical Facilities: 10-w TPO, 0.03-kw ERP, 5093-ft. above sea level, lat. 40° 17' 56", long. 109° 58' 25".

Transmitter: 110 E. Lagoon St.
Began Operation: April 1, 1994.
Ownership: Duchesne County.

Salt Lake City—K26DN, Christian Life Bcstg. Phone: 801-484-4331.

Technical Facilities: 21.4-w TPO, 1000-kw ERP, 75-ft. above ground, 4898-ft. above sea level, lat. 40° 43' 29", long. 111° 48' 46".

Transmitter: 0.1-mi. SE of intersection of South St. & Foothill Dr.

Ownership: Christian Life Bcstg.

Salt Lake City—K36CJ, National Minority TV. Phone: 714-455-2575. Fax: 714-455-2869.

Technical Facilities: 1000-w TPO, 30.8-kw ERP, 30-ft. above ground, 5709-ft. above sea level, lat. 40° 48' 27", long. 111° 53' 18".

Transmitter: 1.8-mi. NE of intersection of State Rte. 184 & U.S. Rte. 89.

Satellite earth stations: Scientific-Atlanta, 3.2-meter, Scientific-Atlanta receivers.
Began Operation: November 1, 1989.
Ownership: National Minority TV Inc.
Satellite programming: Trinity Bcstg. Network.
Represented (legal): May & Dunne.

Salt Lake City—K38CN, William Allen Marshall.

Technical Facilities: 100-w TPO, 0.816-kw ERP, 100-ft. above ground, 5220-ft. above sea level, lat. 40° 38' 56", long. 112° 04' 13".

Holds CP for change to 12.18-kw ERP, 4347-ft. above sea level, lat. 40° 44' 47", long. 111° 54' 42". Transmitter to 1042 South 700 West, Salt Lake City. BPTTL-930402Q7.

Transmitter: 6700 West 5400 South, West Valley City.
Ownership: William A. Marshall.

***Salt Lake City—K42DP, Continental Satellite Corp.** Phone: 804-424-7777.

Technical Facilities: 1000-w TPO, 13.6-kw ERP, 110-ft. above ground, 4245-ft. above sea level, lat. 40° 43' 53", long. 111° 53' 25".

Transmitter: 1935 S. Main.
Ownership: Continental Satellite Corp.

Salt Lake City—K46BJ, Alpha & Omega Communications.

Studio: 1309 16th St., Ogden, UT 84404.
Technical Facilities: 1000-w TPO, 5.3-kw ERP, 453-ft. above ground, 4790-ft. above sea level, lat. 40° 46' 09", long. 111° 53' 17".

Transmitter: 36 S. State St.
Equipment: Television Technology transmitter, Bogner antenna.

Ownership: Miracle Rock Church.
Personnel: Robert Stark, General Manager; Kemp Goode, Chief Engineer; Vickie Bojanski, Program Manager; Becky Smith, Office Manager.

Note: Operating as a translator.

Salt Lake City—K48EJ, Telemundo of Northern California Inc.

Technical Facilities: 1000-w TPO, 5.5-kw ERP, 462-ft. above ground, 4777-ft. above sea level, lat. 40° 39' 28", long. 111° 53' 27".

Transmitter: 5200 S. Main St., Murray.
Ownership: Telemundo Group Inc., Debtor-in-Possession.

***Salt Lake City—K58ED, Wasatch Bcstg Corp.** Phone: 817-222-1234.

Technical Facilities: 10-w TPO, 0.424-kw ERP, 9009-ft. above sea level, lat. 40° 39' 12", long. 112° 12' 06".

Transmitter: S of Farnsworth Peak.
Ownership: Wasatch Bcstg. Corp.

St. George/Washington/Santa Clara—K55DL, M. B. Bcstg. Phone: 801-628-0485. Fax: 801-673-8228.

Technical Facilities: 100-w TPO, 1.193-kw ERP, 30-ft. above ground, 3169-ft. above sea level, lat. 37° 04' 50", long. 113° 34' 19".

Transmitter: Webb Hill, S of St. George.

Equipment: Television Technology transmitter, Scala antenna.

Began Operation: November 1, 1982.
Ownership: M. B. Broadcasting.

Satellite programming: FoxNet.
Personnel: L. Brent Miner, General Manager; Randall Adams, Chief Engineer; Dayr Farnsworth, Sales Manager.

Tooele—K24CQ, U. of Utah. Phone: 801-581-4553. Fax: 801-581-5735.

Studio: 101 David Gardner Hall-UVU, Salt Lake City, UT 84112.

Technical Facilities: 100-w TPO, 3.02-kw ERP, 26-ft. above ground, 8996-ft. above sea level, lat. 40° 39' 33", long. 112° 12' 08".

Transmitter: 19-mi. NE of Tooele.
Ownership: University of Utah.

Advertising: No.
Personnel: Edward N. Ridges, Associate Director, Media Services.

Vermont

Burlington—W16AL, Trinity Bcstg. Network Inc. Phone: 714-832-2950.

Technical Facilities: 1000-w TPO, 42.2-kw ERP, 988-ft. above ground, 2090-ft. above sea level, lat. 44° 21' 52", long. 72° 55' 53".
Requests CP for change to 970-w TPO, 43.2-kw ERP, 2077-ft. above sea level. BPTTL-940616IB.

Transmitter: Atop Robbins Mountain, near Jonesville.

Began Operation: September 1, 1994.

Ownership: Trinity Broadcasting Network Inc.
Satellite programming: Trinity Bcstg. Network.

Burlington—W39AS, Family Bcstg. Inc.

Technical Facilities: 1000-w TPO, 63-kw ERP, 39-ft. above ground, 2145-ft. above sea level, lat. 44° 21' 52", long. 75° 55' 53".
Transmitter: Atop Robbins Mountain.
Began Operation: August 1, 1994.
Ownership: Family Broadcasting Inc.

***Burlington—W51CB, Deepak Viswanath.** Phone: 908-246-3636. Fax: 908-246-8380.

Technical Facilities: 1000-w TPO, 43-kw ERP, 535-ft. above sea level, lat. 44° 30' 35", long. 73° 11' 05".

Transmitter: U.S. Hwy. 7, N of Winooski.

Ownership: Deepak Viswanath.
Personnel: Deepak Viswanath, General Manager.

Killington—W18AE, Killington Ltd. Phone: 802-422-3333. Fax: 802-422-3346.

Studio: Killington Rd., Killington, VT 05751.
Technical Facilities: 100-w TPO, 0.115-kw ERP, 36-ft. above ground, 4271-ft. above sea level, lat. 43° 36' 18", long. 72° 49' 14".

Holds CP for change to 0.284-kw ERP, 4275-ft. above sea level, lat. 43° 36' 17", long. 72° 49' 14". BPTTL-930402D8.

Requests modification of CP for change to 1000-w TPO, 1.2-kw ERP. BPTTL-JE0415VX.

Transmitter: Killington Peak.

Equipment: Emcee transmitter, Scala antenna.
Satellite earth stations: Paraclype, 5-meter; Drake; M/A-Com receivers.

Began Operation: January 6, 1987.

Ownership: Killington Ltd.
Satellite programming: Main Street TV.
Advertising: Yes. Rates: \$50.00/Min.; \$480.00/Hour.
Represented (legal): Rini & Coran, P.C.
Personnel: Barbara J. Johnston, General Manager; Michael J. Martin, Station Manager.

Monkton—W62BY, Vermont Wireless Cooperative.

Technical Facilities: 10-w TPO, 0.123-kw ERP, 1316-ft. above sea level, lat. 44° 13' 24", long. 73° 07' 27".

Transmitter: Hwy. 116, N of East Monkton.
Ownership: Vermont Wireless Cooperative.

Monkton—W64BP, Vermont Wireless Cooperative.

Technical Facilities: 10-w TPO, 0.123-kw ERP, 1316-ft. above sea level, lat. 44° 13' 24", long. 73° 07' 27".

Transmitter: Hwy. 116, N of East Monkton.
Ownership: Vermont Wireless Cooperative.

Monkton—W66BX, Vermont Wireless Cooperative.

Technical Facilities: 10-w TPO, 0.123-kw ERP, 1316-ft. above sea level, lat. 44° 13' 24", long. 73° 07' 27".

Transmitter: Hwy. 116, N of East Monkton.
Ownership: Vermont Wireless Cooperative.

Monkton—W68CK, Vermont Wireless Cooperative.

Technical Facilities: 10-w TPO, 0.123-kw ERP, 1316-ft. above sea level, lat. 44° 13' 24", long. 73° 07' 27".

Transmitter: Hwy. 116, N of East Monkton.
Ownership: Vermont Wireless Cooperative.

***Newport—W58CG, Susan Clarke.** Phone: 518-562-2727.

Technical Facilities: 1000-w TPO, 150-kw ERP, 53-ft. above ground, 145-ft. above sea level, lat. 44° 56' 08", long. 72° 09' 00".

Transmitter: 3.1-mi. NE of Newport on S side of Hwy. 5.

Ownership: Susan Clarke.

***Rutland—W61CE, E. Nicholas Sangrinetti.**

Technical Facilities: 1000-w TPO, 4-kw ERP, 650-ft. above sea level, lat. 43° 48' 48", long. 73° 03' 48".

Requests modification of CP for change to 734-w TPO, 2.5-kw ERP, 2041-ft. above sea level, lat. 43° 39' 32", long. 73° 06' 25". Transmitter to Grandpa's Knob, 6.8-mi. NW of Rutland. BPTTL-940414NX.

Transmitter: 1.6-mi. NE of Brandon.
Ownership: E. Nicholas Sangrinetti.

***South Newport—W60CD, Vermont Wireless Cooperative.** Phone: 802-439-5622.

Technical Facilities: 10-w TPO, 0.12-kw ERP, 143-ft. above ground, 1933-ft. above sea level, lat. 44° 52' 14", long. 72° 20' 01".

Transmitter: 0.75-mi. S of South Newport.
Ownership: Vermont Wireless Cooperative.

***South Newport—W66CK, Vermont Wireless Cooperative.** Phone: 802-439-5622.

Technical Facilities: 10-w TPO, 0.12-kw ERP, 143-ft. above ground, 1933-ft. above sea level, lat. 44° 52' 14", long. 72° 20' 01".

Transmitter: 0.75-mi. S of South Newport.
Ownership: Vermont Wireless Cooperative.

***South Newport—W68CU, Vermont Wireless Cooperative.** Phone: 802-439-5622.

Technical Facilities: 10-w TPO, 0.12-kw ERP, 143-ft. above ground, 1933-ft. above sea level, lat. 44° 52' 14", long. 72° 20' 01".

Low Power TV Stations—Vermont

Transmitter: 0.75-mi. S of South Newport.
Ownership: Vermont Wireless Cooperative.

Virginia

Charlottesville—W10GE, The Rector & Visitors of the University of VA. Phone: 804-982-5257. Fax: 804-982-5270.
Studio: 104 Midmont Lane, Charlottesville, VA 22903.

Technical Facilities: 10-w TPO, 0.115-kw ERP, 94-ft. above ground, 774-ft. above sea level, lat. 38° 02' 25", long. 78° 31' 17".

Transmitter: Lewis Mountain, W of 104 Midmont Lane, Charlottesville.

Equipment: ITS transmitter; Scala antenna.
Satellite earth stations: 10-meter; 3-meter.
Began Operation: December 1, 1992.

Ownership: The Rector & Visitors of the U. of Virginia.

Personnel: John Payne, General Manager; Greg Weisigner, Chief Engineer.

***Chase City**—W65CN, TV Broadcasters of Central Virginia.

Technical Facilities: 10-w TPO, 0.07-kw ERP, 358-ft. above sea level, lat. 36° 41' 20", long. 78° 17' 28".

Transmitter: W of County Rd. 669 & the Norfolk, Franklin & Danville Railroad Line, Mecklenburg County Fire Tower, Baskerville.
Ownership: TV Broadcasters of Central Virginia.

Chesapeake—W40AH, The Union Mission.

Technical Facilities: 1000-w TPO, 21.8-kw ERP, 240-ft. above ground, 256-ft. above sea level, lat. 36° 45' 39", long. 76° 07' 21".
Transmitter: 2221 Salem Rd., Virginia Beach.
Ownership: The Union Mission.

***Chesapeake**—W60BR, AFL Group.
Phone: 202-462-3680.

Technical Facilities: 1000-w TPO, 33-kw ERP, 466-ft. above ground, 469-ft. above sea level, lat. 36° 48' 38", long. 76° 16' 57".
Transmitter: Poindexter St. & I-464.
Ownership: AFL Group.

***Chesapeake**—W65CP, WAVY Television Inc. Phone: 804-393-1010. Fax: 804-399-7628.

Technical Facilities: 1000-w TPO, 3-kw ERP, 253-ft. above ground, 262-ft. above sea level, lat. 36° 43' 45", long. 76° 14' 28".
Transmitter: 450 Battlefield Blvd. N, 1000-ft. SE of intersection of Great Bridge Blvd. & Battlefield Blvd., Oak Grove.

Equipment: ITS transmitter; Andrew antenna.
Ownership: WAVY Television Inc.
Represented (sales): Blair Television.

Represented (engineering): du Treil, Lundin & Rackley.
Represented (legal): Covington & Burling.
Personnel: Lyle Banks, General Manager; Les Garrenton, Chief Engineer; Ed Munson, Sales Manager.

Concord—W33AD, Trinity Broadcasting Network Inc. Phones: 714-832-2950; 714-730-3568.

Technical Facilities: 100-w TPO, 1.134-kw ERP, 120-ft. above ground, 1000-ft. above sea level, lat. 37° 20' 30", long. 78° 59' 17".
Equipment: Acrodyne transmitter; Scala antenna.

Satellite earth stations: Scientific-Atlanta, 3.6-meter; Scientific-Atlanta receivers.
Began Operation: September 1, 1991.
Ownership: Trinity Broadcasting Network Inc.
Satellite programming: Trinity Bcstg. Network.

***Danville**—W55CC, Southern Bcstg. Corp. Phone: 703-638-8700.

Technical Facilities: 1000-w TPO, 12.6-kw ERP, 164-ft. above ground, 794-ft. above sea level, lat. 36° 38' 20", long. 79° 23' 15".
Transmitter: Intersection of U.S. 29 & alternate U.S. 29.

Ownership: Southern Bcstg. Corp.

***Farmville**—W15BG, Farmville Bcstg. Assn.

Technical Facilities: 10-w TPO, 0.09-kw ERP, 56-ft. above ground, 506-ft. above sea level, lat. 37° 18' 59", long. 78° 26' 07".

Transmitter: Landmark offices, Rte. 2 & County Rd. 695.

Ownership: Farmville Bcstg. Assn.

***Farmville**—W52BS, TV Broadcasters of Central Virginia.

Technical Facilities: 800-w TPO, 34.58-kw ERP, 580-ft. above sea level, lat. 37° 19' 23", long. 78° 23' 23".

Requests modification of CP for change to 10-w TPO, 0.3-kw ERP, 190-ft. above ground. BMP TTL-940413JF.

Transmitter: Rear yard of 1537 Cumberland Rd.

Ownership: TV Broadcasters of Central Virginia.

***Fredericksburg**—W69CJ, RCC-TV Inc.

Technical Facilities: 1000-w TPO, 9.88-kw ERP, 200-ft. above ground, 230-ft. above sea level, lat. 38° 17' 30", long. 77° 30' 30".
Transmitter: Fork Area, Fredericksburg.
Ownership: RCC-TV.

Gloucester—W51BH, Lockwood Bcstg. Inc. Phone: 804-722-1946.

Technical Facilities: 1000-w TPO, 8.44-kw ERP, 322-ft. above ground, 354-ft. above sea level, lat. 37° 17' 09", long. 76° 30' 51".
Requests CP for change to 8-kw ERP, 515-ft. above sea level. BPTTL-940413BT.

Transmitter: W side of U.S. Rte. 17, 0.3-mi. SW of intersection of U.S. Rte. 17 & State Rte. 1304.

Equipment: Acrodyne transmitter; Scala antenna.

Satellite earth stations: KLM, 6-meter; M/A-Com, 6-meter; M/A-Com receivers.
Began Operation: September 1, 1989.

Ownership: Lockwood Bcstg. Inc.
Satellite programming: American Independent Network.

Advertising: Yes. Rates: \$150.00/30 Sec.
Represented (engineering): Smith & Powstenko.

Represented (legal): Tharrington, Smith & Hargrove.

Personnel: Dave Hanna, General Manager; Harrison Pittman, Sales Manager; Terry Harrison, Chief Engineer; Eric Kidwell, Program Director.

***Grundy**—W07DA, The Virginia-Kentucky Bcstg. Co. Inc. Phone: 901-645-6165.

Technical Facilities: 10-w TPO, 0.9-kw ERP, 48-ft. above ground, 1928-ft. above sea level, lat. 37° 18' 04", long. 82° 07' 08".

Transmitter: 1.8-mi. NW of Grundy.
Ownership: Virginia-Kentucky Bcstg. Co. Inc.

Hampton—W21AQ, The Union Mission. Phone: 804-627-8686.

Technical Facilities: 1000-w TPO, 54.75-kw ERP, 312-ft. above ground, 325-ft. above sea level, lat. 37° 00' 54", long. 76° 23' 03".
Transmitter: 1700 Pembroke Ave., Hampton.
Ownership: The Union Mission.

Hampton—W59CE, WAVY Television Inc. Phone: 804-393-1010. Fax: 804-399-7628.

Technical Facilities: 860-w TPO, 7-kw ERP, 225-ft. above ground, 233-ft. above sea level, lat. 37° 01' 35", long. 76° 20' 34".

Transmitter: 0.4-mi. SW of intersection of I-64 & Pembroke Ave.

Equipment: ITS transmitter; Andrew antenna.
Ownership: WAVY Television Inc.

Represented (sales): Blair Television.

Represented (engineering): du Treil, Lundin & Rackley.

Represented (legal): Covington & Burling.
Personnel: Lyle Banks, General Manager; Ed Munson, Sales Manager; Les Garrenton, Chief Engineer.

Note: Operating as a translator.

Hampton-Newport News—W07CZ, Joan & Kenneth Wright. Phone: 804-723-3130.

Technical Facilities: 10-w TPO, 0.242-kw ERP, 367-ft. above ground, 377-ft. above sea level, lat. 37° 02' 20", long. 76° 18' 30".
Requests CP for change to 20-w TPO, 0.22-kw ERP. BPTVL-JE0415WK.

Transmitter: 0.8-mi. W of intersection with State Rte. 169.

Ownership: Joan & Kenneth Wright.

***Keysville**—W26BI, Central Virginia Bcstg. Assn. Phone: 800-442-3085.

Technical Facilities: 250-w TPO, 0.95-kw ERP, 166-ft. above ground, 747-ft. above sea level, lat. 37° 00' 43", long. 78° 28' 02".

Transmitter: E of Rte. 360 on County Rd. 629.
Ownership: Central Virginia Broadcasting Assn.

***Keysville**—W39BN, TV Broadcasters of Central Virginia.

Technical Facilities: 10-w TPO, 0.15-kw ERP, 705-ft. above sea level, lat. 37° 02' 24", long. 78° 29' 02".

Transmitter: 11 King St., Keysville.

Ownership: TV Broadcasters of Central Virginia.

Keysville—W61BZ, TV Broadcasters of Central Virginia.

Technical Facilities: 100-w TPO, 0.15-kw ERP, 630-ft. above sea level, lat. 37° 00' 20", long. 78° 27' 54".

Transmitter: County Rd. 629, E of U.S. Rte. 360, Keysville.

Ownership: TV Broadcasters of Central Virginia.

***Ladysmith**—W25BO, Caroline Community Bcstg. Inc.

Technical Facilities: 1000-w TPO, 10-kw ERP, 157-ft. above ground, 407-ft. above sea level, lat. 36° 06' 09", long. 77° 31' 27".

Transmitter: Off Rte. 1, Arcadia.

Ownership: Caroline Community Broadcasting Inc.

Lynchburg—W19BC, Liberty University Inc. Phone: 804-582-2607. Fax: 804-582-2918.

Studio: 3765 Candler Mountain, Lynchburg, VA 24506.

Technical Facilities: 1000-w TPO, 24.2-kw ERP, 49-ft. above ground, 1407-ft. above sea level, lat. 37° 20' 56", long. 79° 10' 05".

Transmitter: Candler Mountain, 0.5-mi. SSE of intersection of Candler Mountain Rd. & State Rte. 224.

Equipment: Acrodyne transmitter; Andrew antenna.

Satellite earth stations: Acrodyne transmitter; Andrew antenna.

Began Operation: January 12, 1990.

Ownership: Liberty University.
Satellite programming: FamilyNet.
Represented (sales): Blue Ridge Agency.
Represented (engineering): Sulfa & Cavell Inc.
Represented (legal): Reddy, Begley & Martin.
Personnel: Jon Daggett, General Manager; Milt Ridgeway, Engineering Manager.

Lynchburg—W32BA, Trinity Bcstg. Network Inc.

Technical Facilities: 1000-w TPO, 30.3-kw ERP, 121-ft. above ground, 2871-ft. above sea level, lat. 37° 28' 13", long. 79° 22' 34".

Transmitter: Business Mountain, 1.68-mi. E of State Rtes. 638 & 637, near Charlemont.

Ownership: Trinity Broadcasting Network Inc.

***Mappsville**—W36BK, WAVY Television Inc. Phone: 804-393-1010. Fax: 804-399-7628.

Technical Facilities: 1000-w TPO, 20.34-kw ERP, 299-ft. above ground, 344-ft. above sea level, lat. 37° 50' 27", long. 75° 34' 21".

Transmitter: Off U.S. Rte. 13, 0.4-mi. S of Mappsville.

Equipment: ITS transmitter; Andrew antenna.
Ownership: WAVY Television Inc.

Represented (sales): Blair Television.

Represented (engineering): du Treil, Lundin & Rackley.

Represented (legal): Covington & Burling.
Personnel: Lyle Banks, General Manager; Les Garrenton, Chief Engineer; Ed Munson, Sales Manager.

***Martinsville**—W57BZ, Southern Bcstg. Corp. Phone: 703-638-8700.

Technical Facilities: 1000-w TPO, 9-kw ERP, 380-ft. above ground, 1519-ft. above sea level, lat. 36° 42' 00", long. 79° 51' 07".

Transmitter: 1129 Chatham Rd.
Ownership: Southern Bcstg. Corp.

***Midlothian**—W14BN, AFL Group. Phone: 202-462-3680.

Technical Facilities: 1000-w TPO, 50-kw ERP, 800-ft. above ground, 1109-ft. above sea level, lat. 37° 30' 22", long. 77° 42' 03".

Requests modification of CP to change city of license to Richmond & to 37-kw ERP, 919-ft. above sea level, lat. 37° 36' 52", long. 77° 30' 56".
Transmitter: to 3245 Basie Rd. BMTTL-JE0415UZ.

Transmitter: Approx. 2-mi. W of Midlothian.
Ownership: AFL Group.

Norfolk—W05BQ, The Union Mission.

Technical Facilities: 10-w TPO, 0.142-kw ERP, 426-ft. above ground, 239-ft. above sea level, lat. 36° 51' 39", long. 76° 21' 13".

Transmitter: 3850 Broadway St., Portsmouth.
Ownership: The Union Mission.

***Orange-Mine Run**—W47F, Dennis N. Currence.

Technical Facilities: 1000-w TPO, 10-kw ERP, 190-ft. above ground, 534-ft. above sea level, lat. 38° 16' 50", long. 77° 51' 26".

Transmitter: Rhoadsville.

Ownership: Dennis N. Currence.

Portsmouth—W56CS, Eddie L. Whitehead.

Technical Facilities: 690-w TPO, 9.5-kw ERP, 351-ft. above ground, 335-ft. above sea level, lat. 36° 50' 40", long. 76° 18' 57".

Transmitter: 1318 Spratley St.
Ownership: Eddie L. Whitehead.

***Richlands**—W03BH, The Virginia-Kentucky Bcstg. Co. Inc. Phone: 901-645-6165.
 Technical Facilities: 10-w TPO, 0.65-kw ERP, 98-ft. above ground, 2338-ft. above sea level, lat. 37° 04' 33", long. 81° 50' 16".
 Transmitter: 1.2-mi. S of Doran.
 Ownership: Virginia-Kentucky Bcstg. Co. Inc.

Richmond—W04CT, Commonwealth Bcstg.
 Technical Facilities: 10-w TPO, 0.63-kw ERP, 56-ft. above ground, 177-ft. above sea level, lat. 37° 32' 19", long. 77° 26' 15".
 Transmitter: Public parking area at rear of 707 E. Main St.
 Ownership: Commonwealth Broadcasting.

***Richmond**—W42BP, Summation Bcstg. Co. Phone: 818-506-8819.
 Technical Facilities: 1000-w TPO, 7.08-kw ERP, 849-ft. above ground, 403-ft. above sea level, lat. 37° 34' 00", long. 77° 28' 36".
 Transmitter: 500 E. Broad St.
 Ownership: Summation Broadcasting Co.

***Richmond**—W48BI, Television Interests Co. Phone: 612-370-0557.
 Technical Facilities: 1000-w TPO, 7.08-kw ERP, 849-ft. above ground, 403-ft. above sea level, lat. 37° 34' 00", long. 77° 28' 36".
 Requests modification of CP for change to 14-kw ERP, 974-ft. above sea level, lat. 37° 30' 31", long. 77° 34' 37".
 Transmitter: 1147 Old Bon-Air Rd. BMPPTL-JE0415ZV.
 Transmitter: 500 E. Broad St.
 Ownership: Television Interests Co. Inc.

***Roanoke**—W47BR, Alvin Wheeler Jr.
 Technical Facilities: 2000-w TPO, 50.8-kw ERP, 2323-ft. above sea level, lat. 37° 22' 23", long. 79° 55' 40".
 Transmitter: Tinker Mountain.
 Ownership: Alvin Wheeler Jr.

Roanoke—W49AP, Trinity Bcstg. Network Inc. Phone: 714-832-2950.
 Technical Facilities: 1000-w TPO, 36.2-kw ERP, 121-ft. above ground, 2247-ft. above sea level, lat. 37° 13' 56", long. 80° 02' 51".
 Transmitter: Approx. 3-mi. W of Roanoke.
 Equipment: ITS transmitter, Bogner antenna.
 Satellite earth stations: Scientific-Atlanta.
 Began Operation: April 25, 1989.
 Ownership: Trinity Broadcasting Network Inc.
 Satellite programming: Trinity Bcstg. Network.

***Roanoke**—W54BT, Television Marketing Co. Inc. Phone: 703-878-1228.
 Technical Facilities: 2000-w TPO, 50-kw ERP, 2323-ft. above sea level, lat. 37° 22' 23", long. 79° 55' 40".
 Transmitter: Tinker Mountain.
 Ownership: Television Marketing Co. Inc.

Roanoke—W56CP, Northeast LPTV Inc. Phone: 813-573-0339.
 Technical Facilities: 1000-w TPO, 13.5-kw ERP, 89-ft. above ground, 2287-ft. above sea level, lat. 37° 22' 23", long. 79° 55' 40".
 Transmitter: Tinker Mountain.
 Ownership: Northeast LPTV-License Inc.

***South Hill**—W69CW, TV Broadcasters of Central Virginia.
 Technical Facilities: 1000-w TPO, 38.4-kw ERP, 545-ft. above sea level, lat. 36° 41' 20", long. 78° 17' 28".
 Transmitter: 4429-ft. W of intersection of Country Rd. 669 & the Norfolk, Franklin &

Danville railroad line, Mecklenburg Fire Tower, Baskerville.
 Ownership: TV Broadcasters of Central Virginia.

***Suffolk**—W66BZ, WAVY Television Inc. Phone: 804-393-1010. Fax: 804-399-7628.
 Technical Facilities: 1000-w TPO, 12.78-kw ERP, 522-ft. above sea level, lat. 36° 49' 14", long. 76° 30' 41".
 Transmitter: 2865 Kings Hwy., Driver.
 Equipment: ITS transmitter, Andrew antenna.
 Ownership: WAVY Television Inc.
 Represented (sales): Blair Television.
 Represented (engineering): du Treil, Lundin & Rackley.
 Represented (legal): Covington & Burling.
 Personnel: Lyle Banks, General Manager; Les Garranton, Chief Engineer; Ed Munson, Sales Manager.

***Suffolk**—W69CV, WAVY Television Inc. Phone: 804-393-1010. Fax: 804-399-7628.
 Technical Facilities: 1000-w TPO, 12.86-kw ERP, 489-ft. above sea level, lat. 36° 49' 14", long. 76° 30' 41".
 Transmitter: 2865 Kings Hwy., Driver.
 Equipment: ITS transmitter, Andrew antenna.
 Ownership: WAVY Television Inc.
 Represented (sales): Blair Television.
 Represented (engineering): du Treil, Lundin & Rackley.
 Represented (legal): Covington & Burling.
 Personnel: Lyle Banks, General Manager; Les Garranton, Chief Engineer; Ed Munson, Sales Manager.

***Virginia Beach**—W19BM, Julio Felix Izzo. Phone: 310-436-4482.
 Technical Facilities: 980-w TPO, 70-kw ERP, 265-ft. above ground, 266-ft. above sea level, lat. 36° 45' 39", long. 76° 07' 21".
 Transmitter: Salem Rd.
 Ownership: Julio F. Izzo & Xenia R. Izzo.

***Virginia Beach**—W240I, Trinity Bcstg. Network Inc. Phone: 714-832-2950.
 Technical Facilities: 1000-w TPO, 41.8-kw ERP, 374-ft. above ground, 266-ft. above sea level, lat. 36° 51' 45", long. 75° 58' 54".
 Transmitter: 205 34th St.
 Ownership: Trinity Broadcasting Network Inc.
 Satellite programming: Trinity Bcstg. Network.

***Virginia Beach**—W45BG, Community Teleplay Partners. Phone: 202-408-7032.
 Technical Facilities: 1000-w TPO, 6.3-kw ERP, 349-ft. above ground, 355-ft. above sea level, lat. 36° 48' 38", long. 76° 16' 57".
 Transmitter: Poindexter St. & I-464, Chesapeake City.
 Ownership: Community Teleplay Partners.

***Virginia Beach**—W67CZ, B. N. Viswanath. Phone: 718-479-9411.
 Technical Facilities: 1000-w TPO, 25.7-kw ERP, 250-ft. above ground, 250-ft. above sea level, lat. 36° 45' 39", long. 76° 07' 21".
 Transmitter: 2233 Salem Rd.
 Ownership: B. N. Viswanath.

Winchester & Front Royal—W28AZ, Ruarch Assoc. Ltd. Phones: 703-459-8810; 703-667-2828. Fax: 703-459-5834.
 Studio: 123 E. Court St., Woodstock, VA 22664.
 Technical Facilities: 1000-w TPO, 72-kw ERP, 145-ft. above ground, 863-ft. above sea level, lat. 39° 11' 12", long. 78° 09' 06".

Transmitter: 550 Fairmont Ave., Winchester, VA.
 Equipment: Acrodyne transmitter, Bogner antenna.
 Ownership: Ruarch Associates.
 Satellite programming: Trinity Bcstg. Network.
 Represented (sales): Roslin TV Sales.
 Represented (engineering): Mountain Valley Broadcast.
 Represented (legal): Borsari & Paxson.
 Personnel: Arthur D. Stamler, General Manager; Virginia Stamler, Sales Manager; Jack Farrance, Chief Engineer.
 Note: Operating as a translator.

Woodstock—W10AZ, Ruarch Assoc. Ltd. Phones: 703-459-8810; 703-459-4285. Fax: 703-459-5834.
 Studio: 123 E. Court St., Woodstock, VA 22664.
 Technical Facilities: 10-w TPO, 0.19809-kw ERP, 383-ft. above ground, 3133-ft. above sea level, lat. 38° 51' 33", long. 78° 48' 19".
 Transmitter: Landfill Rd., Edinburg, VA.
 Equipment: Acrodyne transmitter, Bogner antenna.
 Satellite earth stations: M/A-Com; Channel-Master.
 Began Operation: September 1, 1985.
 Ownership: Ruarch Associates.
 FM Affiliate: WAZR, 95.9 MHz, 3-kw.
 Satellite programming: HomeNet; Telemundo; Trinity Bcstg. Network.
 Advertising: Yes. Rates: \$55.00/30 Sec.; \$52.50/Min.; \$375.00/15 Min.
 Represented (sales): Roslin TV Sales.
 Represented (engineering): Lee Simmons Assoc.
 Represented (legal): Borsari & Kump.

Personnel: Arthur D. Stamler, General Manager; Richard E. Getz, General Sales Manager; Virginia Stamler, Local Sales Manager; Jack Farrance, Chief Engineer; Phil Luttrell, News Director; Harold Wetzel, Program Director; Jon Wenger, Promotion Director; Mitzi W. Jones, Controller; Alan Arehart, Director, Technical Operations.

Camas—K19CT, Gregory J. Herman. Phone: 503-224-9282. Fax: 503-224-7003.
 Technical Facilities: 1000-w TPO, 28.8-kw ERP, 50-ft. above ground, 1890-ft. above sea level, lat. 45° 41' 30", long. 122° 21' 40".
 Transmitter: Spud Mountain, approx. 6.2-mi. NNE of Camas.
 Ownership: Gregory J. Herman.
 Note: Operating as a translator.

Chelan—K44CK, Salmon River Communications L. P. Phone: 509-448-2828. Fax: 509-448-3815.
 Studio: 4600 S. Regal, Spokane, WA 99223.
 Technical Facilities: 100-w TPO, 0.78-kw ERP, 39-ft. above ground, 3871-ft. above sea level, lat. 47° 48' 26", long. 120° 01' 59".
 Transmitter: Atop Slide Ridge, Chelan.
 Equipment: Townsend transmitter, Scala antenna.
 Ownership: Salmon River Communications L. P.
 Personnel: Robert J. Hamacher, General Manager; John Rowland, Sales Manager; Howard Bass, Engineer; Mike Peterson, Engineer.
 Note: Operating as a translator.

College Place—K45DA, Blue Mountain Bcstg. Assoc. Inc. Phone: 509-529-9149.
 Studio: Corner of 12th & Larch, College Place, WA 99324.
 Technical Facilities: 20-w TPO, 0.225-kw ERP, 79-ft. above ground, 906-ft. above sea level, lat. 46° 02' 21", long. 118° 22' 41".
 Transmitter: Intersection of 12th St. & Larch Ave.
 Equipment: Television Technology transmitter; Scala antenna.
 Ownership: Blue Mountain Broadcasting Association Inc.
 Personnel: Lynelle Childs, Station Manager; Jim Roe, Chief Engineer.

Colville—K09UP, KAYU-TV Partners Ltd. Phone: 509-448-2828. Fax: 509-448-3815.
 Studio: 4600 S. Regal St., Spokane, WA 99223.
 Technical Facilities: 10-w TPO, 0.045-kw ERP, 30-ft. above ground, 4000-ft. above sea level, lat. 48° 33' 21", long. 117° 54' 01".
 Equipment: TTC transmitter; Scala antenna.
 Ownership: KAYU-TV Partners Ltd.
 Personnel: Robert J. Hamacher, General Manager; John Rowland, Sales Manager; Mike Peterson, Chief Engineer.
 Note: Operating as a translator.

***Colville**—K46DA, Owen Bcstg. Enterprise. Technical Facilities: 1000-w TPO, 4.59-kw ERP, 52-ft. above ground, lat. 48° 30' 53", long. 117° 57' 59".
 Transmitter: On Paradise Peak.
 Ownership: Owen Broadcasting Enterprises.

Ellensburg—K39DM, Christian Bcstg. of Yakima. Phone: 509-248-1700.
 Technical Facilities: 100-w TPO, 0.67-kw ERP, 20-ft. above ground, 3140-ft. above sea level, lat. 46° 53' 24", long. 120° 26' 38".
 Transmitter: Atop Manastash Ridge, near Wymer.
 Ownership: Christian Broadcasting Network.
 Personnel: Daniel Waldrop, General Manager.

***Ellensburg-Kititas**—K54DX, Kelly Television Co.
 Technical Facilities: 100-w TPO, 0.61-kw ERP, 3235-ft. above sea level, lat. 46° 53' 15", long. 120° 26' 30".

Washington

Aberdeen—K23AS, Trinity Bcstg. Network Inc. Phone: 714-832-2950. Fax: 714-730-0661.
 Technical Facilities: 100-w TPO, 1.2-kw ERP, 102-ft. above ground, 640-ft. above sea level, lat. 46° 55' 55", long. 123° 44' 00".
 Transmitter: Top of Cosmopolis Hill.
 Equipment: TTC transmitter; Scala antenna.
 Satellite earth stations: Scientific-Atlanta, 3.2-meter; Scientific-Atlanta receivers.
 Began Operation: April 18, 1988.
 Ownership: Trinity Broadcasting Network Inc.
 Satellite programming: Trinity Bcstg. Network.
 Represented (sales): Media Services Group Inc.
 Represented (engineering): Smith & Powstenko.
 Represented (legal): May & Dunne, Chartered.
 Personnel: Paul F. Crouch, General Manager; Rod Henke, Sales Manager; Ben Miller, Chief Engineer.

***Anacortes**—K24CX, Darlene C. Paglinawan McHenry.
 Technical Facilities: 1000-w TPO, 48.1-kw ERP, 82-ft. above ground, 2441-ft. above sea level, lat. 48° 40' 45", long. 122° 50' 31".
 Transmitter: Mount Constitution Electronic site, Orcas Island, near East Sound.
 Ownership: Darlene C. Palinawan McHenry.

Low Power TV Stations—Washington

Transmitter: On Manastash Ridge, approx. 0.6-mi. W of I-82, Ellensburg.
Ownership: Kelly Television Co.

Ellisford—K35BJ, Salmon River Communications L. P. Phone: 509-448-2828. Fax: 509-448-3815.

Studio: 4600 S. Regal, Spokane, WA 99223.
Technical Facilities: 10-w TPO, 0.19-kw ERP, 20-ft. above ground, 2600-ft. above sea level, lat. 48° 46' 53", long. 119° 23' 10".
Transmitter: Pickens Mountain.

Equipment: TTC transmitter, Scala antenna.
Began Operation: December 1, 1986.
Ownership: Salmon River Communications L. P.

Personnel: Robert J. Hamacher, General Manager; John Rowland, Sales Manager; Howard Bass, Engineer.

Note: Operating as a translator.

Longview—K36DG, Trinity Bcstg. Network Inc. Phone: 714-832-2950.

Technical Facilities: 1000-w TPO, 46.5-kw ERP, 59-ft. above ground, 1145-ft. above sea level, lat. 45° 27' 17", long. 122° 32' 58".

Holds CP for change to 11.4-kw ERP, 131-ft. above ground, 1430-ft. above sea level, lat. 46° 09' 20", long. 122° 51' 09". Transmitter to 0.9-mi. NE of junction of Harris & Allen Rds., near Kelso. BPTTL-920214MJ.

Transmitter: Mount Scott, Happy Valley.
Ownership: Trinity Broadcasting Network Inc.

Longview & Rainier—K68DZ, Cannell Communication L.P. Phone: 404-395-1004. Fax: 404-395-1007.

Technical Facilities: 1000-w TPO, 4.77-kw ERP, 102-ft. above ground, 1017-ft. above sea level, lat. 46° 10' 55", long. 122° 57' 00".

Transmitter: Beacon Hill, approx. 1.2-mi. N of Longview.

Began Operation: May 1, 1994.
Ownership: Cannell Communications L.P.
Note: Operating as a translator.

***Moses Lake**—K39DL, Three Angels Bcstg. Network Inc. Phone: 618-627-4651. Fax: 618-627-2726.

Studio: RR3 Box 176A, Thompsonville, IL 62890.

Technical Facilities: 0.5-w TPO, 4-kw ERP, 2717-ft. above sea level, lat. 46° 48' 24", long. 119° 33' 30".

Transmitter: Atop Wahatis Peak, near Royal City.

Equipment: Acrodyne transmitter, Jampro antenna.
Satellite earth stations: DH Satellite, 3.0-meter; M/A-Com receivers.

Ownership: Three Angels Broadcasting Network Inc.

Personnel: Moses Primo, General Manager; Clarence Larson, Chief Engineer; Linda Shelton, Program Director.

Moses Lake—K64CZ, Peoples TV Assn. Technical Facilities: 100-w TPO, 2.3-kw ERP, 43-ft. above ground, 2740-ft. above sea level, lat. 46° 48' 23", long. 119° 33' 25".

Transmitter: 25-mi. SSW of Moses Lake.

Ownership: Peoples TV Assn.
Note: Operating as a translator.

Omak/Okanogan—K31AH, Salmon River Communications L. P. Phone: 509-448-2828. Fax: 509-448-3815.

Studio: 4600 S. Regal, Spokane, WA 99223.
Technical Facilities: 100-w TPO, 1.5-kw ERP, 30-ft. above ground, 5749-ft. above sea level, lat. 48° 26' 59", long. 119° 18' 28".

Transmitter: Omak Mountain.

Equipment: Acrodyne transmitter, Scala antenna.

Ownership: Salmon River Communications L. P.

Represented (sales): Petry Television Inc.
Represented (engineering): CEK Communications.

Represented (legal): Gardner, Carton & Douglas.

Personnel: Robert Hamacher, General Manager; John Rowland, Sales Manager.

Note: Operating as a translator.

Pasco & Kennewick—K040I, Ron Bevins.

Technical Facilities: 10-w TPO, 0.085-kw ERP, 1594-ft. above sea level, lat. 46° 14' 10", long. 119° 19' 15".

Transmitter: Badger Mountain tower site, SSW of Richland.

Ownership: Ronald A. Bevins.

***Pasco & Kennewick**—K62EM, Ron Bevins.

Technical Facilities: 100-w TPO, 0.775-kw ERP, 1594-ft. above sea level, lat. 46° 14' 10", long. 119° 19' 15".

Requests modification of CP for change to 1000-w TPO, 7.7-kw ERP, 2214-ft. above sea level, lat. 46° 06' 14", long. 119° 07' 49". Transmitter to Jump Off Joe Butte, 6.2-mi. S of Kennewick. BMTTL-JF0415BQ.

Transmitter: Badger Mountain Tower Site, SSW of Richland.

Ownership: Ronald A. Bevins.

***Point Roberts**—K29CP, Concorde Ventures Ltd.

Technical Facilities: 1000-w TPO, 11-kw ERP, 400-ft. above sea level, lat. 48° 59' 40", long. 123° 02' 48".

Requests modification of CP for change to 23.9-kw ERP, 383-ft. above sea level, lat. 48° 59' 45", long. 123° 02' 52". Transmitter to NE side of Johnson Rd. & Monty Dr. BMTTL-JE0415ZZ.

Transmitter: 1957 Johnson Rd.

Ownership: Concorde Ventures Ltd.

***Point Roberts**—K31DJ, Concorde Ventures Ltd.

Technical Facilities: 1000-w TPO, 11-kw ERP, 400-ft. above sea level, lat. 48° 59' 40", long. 123° 02' 48".

Requests modification of CP for change to 23.8-kw ERP, 383-ft. above sea level, lat. 48° 59' 45", long. 123° 02' 52". Transmitter to NE side of Johnson Rd. & Monty Dr. BMTTL-JE0415ZY.

Transmitter: 1957 Johnson Rd.

Ownership: Concorde Ventures Ltd.

Richland—K49CN, Radiant Light Bcstg. Phone: 509-943-9919. Fax: 509-946-7420.

Studio: 704 Symons St., Richland, WA 99352.
Technical Facilities: 19.7-kw ERP, lat. 46° 14' 10", long. 119° 19' 15".

Transmitter: Badger Mountain, Richland.

Satellite earth stations: 5-meter.
Began Operation: January 15, 1985.

Ownership: Radiant Light Broadcasting.

Satellite programming: Trinity Bcstg. Network.
Personnel: Richard O. Tedeschi, General Manager; William Carey, Chief Engineer; Marguerite Carey, Sales Manager.

Richland—K54DU, Three Angels Bcstg. Network Inc. Phone: 618-627-4651.

Technical Facilities: 100-w TPO, 1.81-kw ERP, 1640-ft. above sea level, lat. 46° 14' 10", long. 119° 19' 15".

Transmitter: On Badger Mountain, SW of Richland.

Ownership: Three Angels Broadcasting Network Inc.

***Richland**—K66BW, Triac Communications. Phone: 509-582-8469. Fax: 509-448-3815.

Studio: S. 4600 Regal St., Spokane, WA 99203.

Technical Facilities: 1000-w TPO, 12-kw ERP, 30-ft. above ground, 1800-ft. above sea level, lat. 46° 06' 16", long. 119° 07' 50".

Transmitter: Joe Butte.

Equipment: TTC transmitter, Scala antenna.

Ownership: KCY-TV.
Represented (sales): Petry Television Inc.

Personnel: John Witte, General Manager.
Note: Operating as a translator.

***Seattle**—K58DP, Breckenridge Bcstg. Co. Inc.

Technical Facilities: 535-w TPO, 4.07-kw ERP, 958-ft. above ground, 1063-ft. above sea level, lat. 47° 36' 17", long. 122° 19' 46".

Requests modification of CP for change to Ch. 39, 1-w TPO, 19.63-kw ERP. BMTTL-JF0415AZ.

Transmitter: 701 5th Ave., Seattle.

Ownership: Breckenridge Broadcasting Co. Inc.

***Seattle**—K64DW, Krista Fordham.

Technical Facilities: 2000-w TPO, 36.5-kw ERP, 938-ft. above ground, 909-ft. above sea level, lat. 47° 36' 57", long. 122° 18' 26".

Transmitter: 1620 18th Ave., Seattle.

Ownership: Krista Fordham.

Seattle—K68DL, Three Angels Broadcasting Network Inc.

Technical Facilities: 1000-w TPO, 15-kw ERP, 400-ft. above ground, 810-ft. above sea level, lat. 47° 36' 57", long. 122° 18' 26".

Transmitter: 945 Dexter Ave. N, Seattle.

Ownership: Three Angels Broadcasting Network Inc.

Spokane—K14IF, Clarabelle F. Boone.

Technical Facilities: 1000-w TPO, 7.6-kw ERP, 358-ft. above ground, 2346-ft. above sea level, lat. 47° 39' 25", long. 117° 24' 10".

Transmitter: Seafirst Bldg., W. 601 Riverside, Spokane.

Ownership: Clarabelle F. Boone.

***Spokane**—K16DE, David Collins.

Technical Facilities: 2000-w TPO, 15.8-kw ERP, 2346-ft. above sea level, lat. 47° 39' 25", long. 117° 24' 10".

Transmitter: Seafirst Bldg., 601 W. Riverside Ave.

Ownership: David Collins.

***Spokane**—K34DU, Browne Mountain TV.

Technical Facilities: 1000-w TPO, 33.8-kw ERP, 82-ft. above ground, 3201-ft. above sea level, lat. 47° 36' 04", long. 117° 19' 51".

Requests modification of CP for change to 10.3-kw ERP, 3211-ft. above sea level. BMTTL-JF0415AB.

Transmitter: Atop Browne Mountain, near Spokane.

Ownership: Browne Mountain TV.

***Spokane**—K45DW, Jose Rodriguez.

Technical Facilities: 2000-w TPO, 15.6-kw ERP, 2349-ft. above sea level, lat. 47° 39' 25", long. 117° 24' 10".

Transmitter: Seafirst Bldg., W. 601 Riverside.

Ownership: Jose Rodriguez.

Spokane—K51CU, Edith C. Smith.

Technical Facilities: 100-w TPO, 1.3-kw ERP, lat. 47° 41' 40", long. 117° 20' 01".

Transmitter: 1303 W. First Ave.

Ownership: Edith C. Smith.

Spokane—K55EB, Trinity Christian Center of Santa Ana Inc. Phone: 714-832-2950.

Technical Facilities: 1-w TPO, 1.27-kw ERP, lat. 47° 41' 40", long. 117° 20' 03".

Satellite earth stations: Scientific-Atlanta; Scientific-Atlanta receivers.

Began Operation: September 16, 1987.
Ownership: Trinity Broadcasting Network Inc.
Satellite programming: Trinity Bcstg. Network.

***Spokane**—K57FJ, Trinity Bcstg. Network Inc. Phone: 714-832-2950.

Technical Facilities: 100-w TPO, 1.3-kw ERP, 69-ft. above ground, 2650-ft. above sea level, lat. 47° 41' 40", long. 117° 20' 01".

Transmitter: Fantcher Hill, Spokane.

Ownership: Trinity Broadcasting Network Inc.

Spokane—K63EX, Browne Mountain TV.

Technical Facilities: 1000-w TPO, 18.6-kw ERP, 89-ft. above ground, 3208-ft. above sea level, lat. 47° 36' 04", long. 117° 19' 51".

Transmitter: Atop Browne Mountain, near Spokane.

Ownership: Browne Mountain TV.

***Sunnyside**—K13WP, Ronald A. Bevins. Phone: 509-248-5971.

Technical Facilities: 10-w TPO, 0.68-kw ERP, 43-ft. above ground, 1903-ft. above sea level, lat. 46° 11' 11", long. 119° 45' 14".

Transmitter: Prosser tower site, 2-mi. SSE of Prosser.

Ownership: Ronald A. Bevins.

Sunnyside & Prosser—K05JO, Three Angels Bcstg. Network Inc. Phone: 618-627-4651. Fax: 618-627-2726.

Studio: RR3 Box 176A, State Rte. 34, Thompsonville, IL 62890.

Technical Facilities: 10-w TPO, 0.097-kw ERP, 26-ft. above ground, 1926-ft. above sea level, lat. 46° 11' 12", long. 119° 45' 14".

Transmitter: Prosser Butte.

Equipment: Acrodyne transmitter, Scala antenna.

Satellite earth stations: Scientific-Atlanta, 2.5-meter; Uniden receivers.

Began Operation: January 1, 1994.

Ownership: Three Angels Broadcasting Network Inc.

Personnel: Moses Primo, General Manager; Clarence Larson, Chief Engineer; Linda Shelton, Program Director.

Sunnyside-Grandview—K08LU, Ronald A. Bevins.

Technical Facilities: 10-w TPO, 0.095-kw ERP, 1902-ft. above sea level, lat. 46° 11' 11", long. 119° 45' 14".

Transmitter: SSE of Prosser.

Ownership: Ronald A. Bevins.

Vancouver & Camas—K14HN, Cannel Communications L.P. Phone: 404-395-1004. Fax: 404-395-1007.
 Technical Facilities: 1000-w TPO, 10.7-kw ERP, 1079-ft. above ground, 1929-ft. above sea level, lat. 45° 41' 30", long. 122° 21' 40".

Transmitter: Spud Mountain, approx. 3.7-mi. N of Fern Prairie.
 Began Operation: May 1, 1994.
 Note: Operating as a translator.

Walla Walla—K17DJ, First Church of Christ Scientist.

Technical Facilities: 100-w TPO, 1.74-kw ERP, 3395-ft. above sea level, lat. 45° 49' 55", long. 118° 15' 37".

Transmitter: Near Milton-Freewater.
 Ownership: First Church of Christ Scientist.

Walla Walla—K22BI, Blue Mountain Bcstg. Assoc. Inc. Phone: 509-529-9149.

Technical Facilities: 100-w TPO, 1.11-kw ERP, 36-ft. above ground, 3711-ft. above sea level, lat. 45° 59' 20", long. 118° 10' 29".

Transmitter: Near top of Pikes Peak, 11-mi. ENE of Milton-Freewater & 11-mi. SE of College Place.

Ownership: Blue Mountain Broadcasting Association Inc.

Personnel: Lynelle Childs, General Manager; Jim Roe, Chief Engineer.

Note: Operating as a translator.

Walla Walla—K27DD, Blue Mountain Bcstg. Assoc. Inc. Phone: 509-529-9149.

Technical Facilities: 100-w TPO, 2.9-kw ERP, 141-ft. above ground, 981-ft. above sea level, lat. 46° 03' 44", long. 118° 23' 02".

Transmitter: Gose St. & Finch Ave., College Place.

Equipment: Television Technology transmitter; Scala antenna.

Ownership: Blue Mountain Broadcasting Association Inc.

Personnel: Lynelle Childs, Station Manager; Jim Roe, Chief Engineer.

Note: Operating as a translator.

Wapato & Toppenish—K56EG, Ronald A. Bevins.

Technical Facilities: 100-w TPO, 0.39-kw ERP, 43-ft. above ground, 1867-ft. above sea level, lat. 46° 31' 59", long. 120° 29' 41".

Holds CP for change to 2.48-kw ERP. BPTTL-930402ZU.

Transmitter: Ahtanum Ridge, 1.5-mi. SSW of Union Gap.

Ownership: Ronald A. Bevins.

Wenatchee—K14BF, Westcoast Bcstg. Co.

Technical Facilities: 0.78-kw ERP, lat. 47° 27' 51", long. 120° 12' 26".

Began Operation: December 1, 1986.

Ownership: Westcoast Bcstg. Co.

Wenatchee/East Wenatchee—K30AJ, Spokane Television Inc. Phone: 509-324-4000.

Studio: W. 500 Boone Ave., Spokane, WA 99201.

Technical Facilities: 100-w TPO, 0.679-kw ERP, 17-ft. above ground, 2037-ft. above sea level, lat. 47° 22' 52", long. 120° 17' 16".

Transmitter: Wenatchee Heights, 1.5-mi. from Wenatchee.

Equipment: TTC transmitter; Scala antenna.

Began Operation: May 10, 1985.

Ownership: Morgan Murphy Stations.
 Represented (sales): Harrington, Righter & Parsons Inc.

Represented (engineering): Jules Cohen & Associates, P.C.

Represented (legal): Brown, Finn & Nietert, Chartered.

Personnel: See KXLY-TV Spokane, WA.

Note: Operating as a translator.

Yakima—K17CJ, Ronald A. Bevins. Phone: 509-452-8817. Fax: 509-248-5971.

Studio: 713 W. Yakima Ave., Yakima, WA 98902.

Technical Facilities: 1000-w TPO, 4.21-kw ERP, 43-ft. above ground, 1867-ft. above sea level, lat. 46° 31' 59", long. 120° 29' 41".

Transmitter: Ahtanum Ridge, 1.5-mi. SSW of Union Gap.

Equipment: Television Technology transmitter; Scala antenna.

Satellite earth stations: Cosmos, 3.2-meter; Uniden receivers.

Ownership: Ronald A. Bevins.

Advertising: Yes. Rates: \$75.00/30 Sec.; \$100.00/Min.; \$500.00/Hour.

Represented (sales): Paul Mendez.

Represented (engineering): Andy Leberge.

Represented (legal): Robert Inouye.

Personnel: Ronald Bevins, General Manager; Don Mitchell, Operations Manager; Ricardo Barrientes, Production Manager.

Yakima—K64DH, Christian Bcstg. of Yakima Inc. Phone: 509-248-1700.

Technical Facilities: 100-w TPO, 12.5-kw ERP, lat. 46° 31' 49", long. 120° 27' 15".

Ownership: Christian Broadcasting Network.

Personnel: Daniel Waldrop, General Manager.

***Yakima—K66EU**, Gregory J. Herman. Phone: 503-224-9282.

Technical Facilities: 494-w TPO, 7.5-kw ERP, 19-ft. above ground, 2188-ft. above sea level, lat. 46° 31' 40", long. 120° 33' 06".

Transmitter: Approx 3.6-mi. S of Yakima on Ahtanum Ridge.

Ownership: Gregory J. Herman.

Yakima—K68EB, Salmon River Communications L. P. Fax: 509-448-3815.

Technical Facilities: 1000-w TPO, 24.7-kw ERP, 1722-ft. above sea level, lat. 46° 31' 56", long. 120° 29' 00".

Transmitter: Ahtanum Ridge, S of Yakima.

Equipment: Television Technology transmitter; Scala antenna.

Ownership: Salmon River Communications L. P.

Represented (sales): Petry Television Inc.

Represented (engineering): CEK Communications.

Represented (legal): Gardner, Carton & Douglas.

Personnel: Bob Hamacher, General Manager; John Witte, Sales Manager.

Note: Operating as a translator.

Yakima-Toppenish—K58DL, Three Angels Bcstg. Network Inc. Phone: 618-627-4651. Fax: 618-627-2726.

Studio: RR 3, Box 176A, State Rte. 34, Thompsonville, IL 62890.

Technical Facilities: 1000-w TPO, 19-kw ERP, 98-ft. above ground, 2129-ft. above sea level, lat. 46° 31' 42", long. 120° 31' 16".

Transmitter: Ahtanum Ridge, near Yakima.

Equipment: Acrodyne transmitter; Jampro antenna.

Satellite earth stations: Scientific-Atlanta, 3.5-meter; M/A-Com receivers.

Began Operation: April 1, 1990.
 Ownership: Three Angels Broadcasting Network Inc.

Personnel: Moses Primo, General Manager; Clarence Larson, Chief Engineer; Linda Shelton, Program Director.

Yakima & Wapato—K60EB, Ronald A. Bevins.

Technical Facilities: 100-w TPO, 2.452-kw ERP, 43-ft. above ground, 1867-ft. above sea level, lat. 46° 31' 59", long. 120° 29' 41".

Requests CP for change to 1000-w TPO, 25-kw ERP. BPTTL-JE0415VF.

Transmitter: Ahtanum Ridge, 1.5-mi. SSW of Union Gap.

Ownership: Ronald A. Bevins.

West Virginia

***Charleston—W36BF**, John Walton.

Technical Facilities: 2000-w TPO, 29.2-kw ERP, 92-ft. above ground, 1174-ft. above sea level, lat. 38° 21' 26", long. 81° 36' 20".

Transmitter: End of Denton St.

Ownership: John Walton.

Huntington—W14BI, Channel America LPTV License Subsidiary Inc. Phone: 212-366-9880.

Technical Facilities: 1000-w TPO, 24.5-kw ERP, 194-ft. above ground, 748-ft. above sea level, lat. 38° 25' 16", long. 82° 26' 04".

Transmitter: West Virginia Bldg., 910 4th Ave., Huntington.

Began Operation: April 1, 1986.

Ownership: Channel America LPTV License Subsidiary Inc.

Satellite programming: Main Street TV.

Advertising: Yes. Rates: Network Base hourly: \$500-\$1000.

Huntington—W17BH, Northeast LPTV-License Inc. Phone: 813-573-0339. Fax: 813-572-1488.

Technical Facilities: 1000-w TPO, 10.13-kw ERP, 423-ft. above ground, 1276-ft. above sea level, lat. 38° 25' 11", long. 82° 24' 06".

Transmitter: WTCR(FM)/WTSF(TV) antenna site.

Equipment: ITS transmitter; Dielectric antenna.

Satellite earth stations: Paracclipse, 3.4-meter; Drake receivers.

Began Operation: January 1, 1992.

Ownership: Northeast LPTV-License Inc.

Satellite programming: Home Shopping Network.

Personnel: Jim Lawless, General Manager; J. Allen McCarty, Chief Engineer.

Huntington—W19BK, National Minority TV Inc. Phone: 714-455-2575. Fax: 714-455-2869.

Technical Facilities: 1000-w TPO, 9.8-kw ERP, 295-ft. above ground, 1142-ft. above sea level, lat. 38° 25' 17", long. 82° 23' 47".

Transmitter: Rotary Park Antenna Farm.

Ownership: National Minority TV Inc.

Satellite programming: Trinity Bcstg. Network.

***Huntington—W55AT**, Channel America LPTV Holdings Inc.

Technical Facilities: 100-w TPO, 0.05-kw ERP, lat. 38° 25' 16", long. 82° 26' 04".

Ownership: Channel America LPTV License Subsidiary Inc.

Note: Operating as a translator.

Parkersburg—W39AZ, Trinity Bcstg. Network Inc. Phone: 714-832-2950.

Technical Facilities: 1000-w TPO, 12.9-kw ERP, 427-ft. above ground, 1217-ft. above sea level, lat. 39° 19' 27", long. 81° 37' 33".

Transmitter: 0.2-mi. WNW of intersection of Wayrd Rd. & Farson St., Dunlap Twp.

Satellite earth stations: Scientific-Atlanta.

Began Operation: July 1, 1991.

Ownership: Trinity Broadcasting Network Inc.

Satellite programming: Trinity Bcstg. Network.

***Wheeling—W28AS**, Tumpike Television.

Technical Facilities: 29.9-kw ERP, lat. 40° 04' 58", long. 80° 46' 18".

Ownership: Tumpike TV.

***Wheeling—W62BW**, Abacus Television.

Phone: 202-462-3680. Fax: 202-462-3680.

Technical Facilities: 1000-w TPO, 42.3-kw ERP, 276-ft. above ground, 1434-ft. above sea level, lat. 40° 04' 58", long. 80° 46' 18".

Transmitter: Woods Rd. near Brookside.

Scheduled to begin operation: June 1, 1993.

Ownership: Abacus Television.

Personnel: Benjamin Perez, General Manager.

Note: Operating as a translator.

Wisconsin

Adams—W64AU, State of Wisconsin Educational Communications Board. Phone: 608-264-9600. Fax: 608-264-9622.

Technical Facilities: 1000-w TPO, 15.5-kw ERP, 173-ft. above ground, 1411-ft. above sea level, lat. 43° 59' 16", long. 89° 49' 05".

Transmitter: Friendship, WI.

Equipment: Acrodyne transmitter; Bogner antenna.

Began Operation: March 1, 1988.

Ownership: Wisconsin Educational Communications Board.

Represented (legal): Dow, Lohnes & Albertson.

Personnel: See WPNE-TV, Green Bay, WI.

Note: Operating as a translator.

Crandon—W04CS, Ronald La Veme Myers. Phone: 715-356-3554.

Technical Facilities: 100-w TPO, 0.617-kw ERP, 351-ft. above ground, 1962-ft. above sea level, lat. 45° 43' 34", long. 89° 24' 51".

Transmitter: 0.2-mi E of Spider Lake Rd. & Crystal Lake Rd., La Pine.

Equipment: Triple Crown transmitter; Scala antenna.

Began Operation: March 23, 1994.

Ownership: Ronald L. Myers.

Satellite programming: Three Angels Broadcasting Network.

Represented (engineering): Moffet, Larson & Johnson Inc.

Represented (legal): Donald E. Martin.

Personnel: Ronald L. Myers, General Manager.

Green Bay—W57BJ, Three Angels Bcstg. Network Inc. Phone: 618-627-4651. Fax: 618-627-2726.

Studio: RR 3, Box 176A, State Rte. 34, Thompsonville, IL 62890.

Technical Facilities: 0.33-w TPO, 10.6-kw ERP, 459-ft. above ground, 1420-ft. above sea level, lat. 44° 21' 32", long. 87° 59' 07".

Transmitter: 3237 Shirley Rd.

Equipment: Acrodyne transmitter; Andrew antenna.

Satellite earth stations: Scientific-Atlanta, 2.5-meter; Uniden receivers.

Began Operation: May 1, 1991.

Ownership: Three Angels Broadcasting Network Inc.

Personnel: Moses Primo, General Manager; Clarence Larson, Chief Engineer; Linda Shelton, Program Director.

Low Power TV Stations—Wisconsin

Green Bay—W68BS, Trinity Bcstg. Network Inc. Phone: 714-832-2950.
 Technical Facilities: 1000-w TPO, 14.1-kw ERP, 587-ft. above ground, 1473-ft. above sea level, lat. 44° 24' 31", long. 87° 59' 29".
 Transmitter: Glenmore Rd., 4.4-mi. SE of Depere Twp.
 Satellite earth stations: Scientific-Atlanta.
 Began Operation: September 15, 1988.
 Ownership: Trinity Broadcasting Network Inc.
 Satellite programming: Trinity Bcstg. Network.

***Hayward**—W14BS, Dennis Jondle.
 Technical Facilities: 151-w TPO, 0.598-kw ERP, 381-ft. above ground, 1565-ft. above sea level, lat. 45° 59' 07", long. 91° 32' 00".
 Transmitter: Hwy. 63, 3-mi. S of Hayward.
 Ownership: Dennis Jondle.

***Hayward**—W16BA, Sherri Gardner.
 Technical Facilities: 151-w TPO, 0.6-kw ERP, 380-ft. above ground, 1565-ft. above sea level, lat. 45° 59' 07", long. 91° 32' 00".
 Transmitter: Hwy. 63, 3-mi. S of Hayward.
 Ownership: Sherri Gardner.

***Hayward**—W22BQ, Patricia Gardner.
 Phone: 517-651-5479.
 Technical Facilities: 151-w TPO, 0.6-kw ERP, 380-ft. above ground, 1565-ft. above sea level, lat. 45° 59' 07", long. 91° 32' 00".
 Transmitter: Hwy. 63, 3-mi. S of Hayward.
 Ownership: Patricia Gardner.

***Hayward**—W24BU, Patricia Gardner.
 Phone: 517-651-5479.
 Technical Facilities: 151-w TPO, 0.598-kw ERP, 381-ft. above ground, 1565-ft. above sea level, lat. 45° 59' 07", long. 91° 32' 00".
 Transmitter: Hwy. 63, 3-mi. S of Hayward.
 Ownership: Patricia Gardner.

***Hayward**—W26BJ, Patricia Gardner.
 Phone: 517-651-5479.
 Technical Facilities: 151-w TPO, 0.6-kw ERP, 380-ft. above ground, 1565-ft. above sea level, lat. 45° 59' 07", long. 91° 32' 00".
 Transmitter: Hwy. 63, 3-mi. S of Hayward.
 Ownership: Patricia Gardner.

***Hayward**—W30BJ, Patricia Gardner.
 Phone: 517-651-5479.
 Technical Facilities: 500-w TPO, 0.6-kw ERP, 380-ft. above ground, 1565-ft. above sea level, lat. 45° 59' 07", long. 91° 32' 00".
 Transmitter: Hwy. 63, 3-mi. S of Hayward.
 Ownership: Patricia Gardner.

***Hayward**—W32BF, Patricia Gardner.
 Phone: 517-651-5479.
 Technical Facilities: 151-w TPO, 0.6-kw ERP, 380-ft. above ground, 1565-ft. above sea level, lat. 45° 59' 07", long. 91° 32' 00".
 Transmitter: Hwy. 63, 3-mi. S of Hayward.
 Ownership: Patricia Gardner.

***Hayward**—W34BQ, Sherri Gardner.
 Phone: 517-651-5479.
 Technical Facilities: 151-w TPO, 0.598-kw ERP, 380-ft. above ground, 1565-ft. above sea level, lat. 45° 59' 07", long. 91° 32' 00".
 Transmitter: 3.1-mi. S of Hayward.
 Ownership: Sherri Gardner.

***Hayward**—W42BV, Robert Gardner.
 Phone: 517-651-5479.
 Technical Facilities: 151-w TPO, 0.6-kw ERP, 380-ft. above ground, 1565-ft. above sea level, lat. 45° 59' 07", long. 91° 32' 00".
 Transmitter: Hwy. 63, 3-mi. S of Hayward.
 Ownership: Robert Gardner.

***Hayward**—W44BJ, Robert Gardner.
 Phone: 517-651-5479.
 Technical Facilities: 151-w TPO, 0.6-kw ERP, 380-ft. above ground, 1565-ft. above sea level, lat. 45° 59' 07", long. 91° 32' 00".
 Transmitter: Hwy. 63, 3-mi. S of Hayward.
 Ownership: Robert Gardner.

***Hayward**—W46CB, Robert Gardner.
 Phone: 517-651-5479.
 Technical Facilities: 151-w TPO, 0.6-kw ERP, 380-ft. above ground, 1565-ft. above sea level, lat. 45° 59' 07", long. 91° 32' 00".
 Transmitter: Hwy. 63, 3-mi. S of Hayward.
 Ownership: Robert Gardner.

***Hayward**—W50BT, Robert Gardner.
 Phone: 517-651-5479.
 Technical Facilities: 151-w TPO, 0.6-kw ERP, 380-ft. above ground, 1565-ft. above sea level, lat. 45° 59' 07", long. 91° 32' 00".
 Transmitter: Hwy. 63, 3-mi. S of Hayward.
 Ownership: Robert Gardner.

***Hayward**—W52BV, Sandra Gardner.
 Phone: 517-651-5479.
 Technical Facilities: 151-w TPO, 0.6-kw ERP, 1565-ft. above sea level, lat. 45° 59' 07", long. 91° 32' 00".
 Transmitter: Hwy. 63, 3-mi. S of Hayward.
 Ownership: Sandra Gardner.

***Hayward**—W54BV, Sandra Gardner.
 Phone: 517-651-5479.
 Technical Facilities: 151-w TPO, 0.6-kw ERP, 380-ft. above ground, 1565-ft. above sea level, lat. 45° 59' 07", long. 91° 32' 00".
 Transmitter: Hwy. 63, 3-mi. S of Hayward.
 Ownership: Sandra Gardner.

***Hayward**—W56CY, Sandra Gardner.
 Phone: 517-651-5479.
 Technical Facilities: 151-w TPO, 0.6-kw ERP, 380-ft. above ground, 1565-ft. above sea level, lat. 45° 59' 07", long. 91° 32' 00".
 Transmitter: Hwy. 63, 3-mi. S of Hayward.
 Ownership: Sandra Gardner.

***Hayward**—W60CA, Scott Gardner.
 Phone: 517-651-5479.
 Technical Facilities: 151-w TPO, 0.6-kw ERP, 380-ft. above ground, 1565-ft. above sea level, lat. 45° 59' 07", long. 91° 32' 00".
 Transmitter: Hwy. 63, 3-mi. S of Hayward.
 Ownership: Scott Gardner.

***Hayward**—W62CG, Scott Gardner.
 Phone: 517-651-5479.
 Technical Facilities: 151-w TPO, 0.598-kw ERP, 381-ft. above ground, 1565-ft. above sea level, lat. 45° 59' 07", long. 91° 32' 00".
 Transmitter: Hwy. 63, 3-mi. S of Hayward.
 Ownership: Scott Gardner.

***Hayward**—W64CB, Steven Gardner.
 Phone: 517-651-5479.
 Technical Facilities: 151-w TPO, 0.6-kw ERP, 380-ft. above ground, 1565-ft. above sea level, lat. 45° 59' 07", long. 91° 32' 00".
 Transmitter: Hwy. 63, 3-mi. S of Hayward.
 Ownership: Steven Gardner.

***Hayward**—W66CI, Steven Gardner.
 Phone: 517-651-5479.
 Technical Facilities: 151-w TPO, 0.6-kw ERP, 380-ft. above ground, 1565-ft. above sea level, lat. 45° 59' 07", long. 91° 32' 00".
 Transmitter: Hwy. 63, 3-mi. S of Hayward.
 Ownership: Steven Gardner.

***Janesville**—W19BH, Trinity Bcstg. Network Inc. Phone: 714-832-2950.
 Technical Facilities: 1000-w TPO, 10.2-kw ERP, 180-ft. above ground, 1020-ft. above sea level, lat. 42° 39' 35", long. 89° 02' 32".
 Transmitter: 1436 S. Oakhill, Janesville.
 Satellite earth stations: Scientific-Atlanta.
 Ownership: Trinity Broadcasting Network Inc.
 Satellite programming: Trinity Bcstg. Network.

La Crosse—W44BF, Douglas Sheldahl.
 Technical Facilities: 1000-w TPO, 7.31-kw ERP, 1624-ft. above sea level, lat. 43° 48' 16", long. 91° 22' 18".
 Transmitter: WLAX(TV) tower, 1000 Tschumper Ridge Rd., La Crescent, MN.
 Ownership: Douglas Sheldahl.

Lac du Flambeau—W23AH, Charles Francis Gauthier.
 Technical Facilities: 100-w TPO, 1.06-kw ERP, 177-ft. above ground, 1778-ft. above sea level, lat. 45° 57' 28", long. 89° 53' 31".
 Transmitter: Moss Lake Dr., No. 14014, Lac du Flambeau.
 Ownership: Charles F. Gauthier.

Lac du Flambeau—W25AN, Charles Francis Gauthier.
 Technical Facilities: 100-w TPO, 1.06-kw ERP, 177-ft. above ground, 1778-ft. above sea level, lat. 45° 57' 28", long. 89° 53' 31".
 Transmitter: Moss Lake Dr., No. 14014, Lac du Flambeau.
 Ownership: Charles F. Gauthier.

Lac du Flambeau—W27AP, Charles Francis Gauthier.
 Technical Facilities: 100-w TPO, 1.06-kw ERP, 177-ft. above ground, 1778-ft. above sea level, lat. 45° 57' 28", long. 89° 53' 31".
 Transmitter: Moss Lake Dr., No. 14014, Lac du Flambeau.
 Ownership: Charles F. Gauthier.

Ladysmith—W06AS, Bell Press Inc.
 Phone: 715-532-5591.
 Studio: Worden & 3rd Sts., Ladysmith.
 Technical Facilities: 10-w TPO, 0.03207-kw ERP, 120-ft. above ground, 1260-ft. above sea level, lat. 45° 25' 47", long. 91° 06' 32".
 Transmitter: Bell Press Bldg., corner of W. 3rd & Worden Sts.
 Equipment: Emcee transmitter; Bogner antenna.
 Began Operation: December 2, 1982.
 Ownership: Bell Press Inc.

Land O' Lakes—W16AC, Land O' Lakes Superstation Inc.
 Technical Facilities: 100-w TPO, 20.8-kw ERP, 238-ft. above ground, 2078-ft. above sea level, lat. 46° 04' 01", long. 89° 04' 39".
 Ownership: Land O' Lakes Superstation Inc.

Madison—W05BD, Weather Center International Inc.
 Technical Facilities: 10-w TPO, 0.168-kw ERP, 430-ft. above ground, 1268-ft. above sea level, lat. 43° 03' 10", long. 89° 29' 10".
 Holds CP for change to 2.7-w TPO, 0.001-kw ERP, 240-ft. above ground, 1276-ft. above sea level, lat. 43° 03' 54", long. 89° 26' 23".
 Transmitter to 125 Larkin St., Madison.
 BPTVL-8809121D.
 Transmitter: 6121 Odana Rd., Madison.
 Equipment: Television Technology transmitter; Bogner antenna.
 Began Operation: October 1, 1987.
 Ownership: Weather Center International Inc.
 Advertising: Yes. Rates: \$40.00/30 Sec.; \$60.00/Min.; \$200.00/Hour.

Represented (engineering): C. E. S. Engineering.
 Represented (legal): Fletcher, Heald & Hildreth.

***Madison**—W38BO, Select Business Resources Inc.
 Technical Facilities: 1400-w TPO, 24.4-kw ERP, 400-ft. above ground, 1437-ft. above sea level, lat. 42° 57' 46", long. 89° 22' 46".
 Transmitter: 1975 Country Trunk.
 Ownership: Select Business Resources Inc.

Madison—W54BH, Three Angels Bcstg. Network Inc. Phone: 618-627-4651. Fax: 618-627-2726.
 Studio: RR 3, Box 176A, State Rte. 34, Thompsonville, IL 62890.

Technical Facilities: 1000-w TPO, 9.36-kw ERP, 151-ft. above ground, 1050-ft. above sea level, lat. 43° 04' 23", long. 89° 23' 11".
 Transmitter: Valley Bank Bldg., 222 W. Washington Ave.
 Equipment: Acrodyne transmitter; Scala antenna.
 Satellite earth stations: Winegard, 2-meter; Uniden receivers.
 Began Operation: March 1, 1994.
 Ownership: Three Angels Broadcasting Network Inc.

Personnel: Moses Primo, General Manager; Clarence Larson, Chief Engineer; Linda Shelton, Program Director.

Madison-Middleton—W08CK, Healthy's Inc. Phone: 808-949-6507.

Technical Facilities: 10-w TPO, 0.036-kw ERP, 180-ft. above ground, 1132-ft. above sea level, lat. 43° 04' 30", long. 89° 22' 52".
 Transmitter: 3 Pinckney St., Madison.
 Ownership: Healthy's Inc.

***Marinette**—W42BS, Danny Hood Evangelistic Assn. Phone: 906-779-5213.

Technical Facilities: 1000-w TPO, 0.101-kw ERP, 420-ft. above ground, 1030-ft. above sea level, lat. 45° 03' 48", long. 87° 39' 26".
 Transmitter: WLST(FM) tower, Marinette.
 Ownership: Danny Hood Evangelistic Assn.

***Marshfield**—W30AQ, Edwin Gungor.
 Technical Facilities: 1000-w TPO, 11.2-kw ERP, 210-ft. above ground, 1447-ft. above sea level, lat. 44° 41' 39", long. 90° 12' 25".
 Transmitter: 2701 W. Arnold St.
 Ownership: Edwin Gungor.

Milwaukee—W08BY, KM Communications Inc. Phone: 708-674-0864. Fax: 708-674-9188.

Technical Facilities: 60-w TPO, 0.14-kw ERP, 660-ft. above ground, 1211-ft. above sea level, lat. 43° 02' 20", long. 87° 55' 04".
 Transmitter: Marc Plaza, 509 W. Wisconsin Ave.

Equipment: Acrodyne transmitter; Scala antenna.
 Began Operation: June 15, 1986.
 Ownership: KM Communications Inc.
 Satellite programming: The Box.

Milwaukee—W46AR, Weigel Broadcasting Co. Phones: 312-663-0260; 414-271-5800. Fax: 414-272-1368.

Technical Facilities: 1000-w TPO, 10.6-kw ERP, 69-ft. above ground, 686-ft. above sea level, lat. 43° 02' 20", long. 87° 55' 04".
 Transmitter: 777 E. Wisconsin Ave., Marc Plaza Hotel.
 Ownership: Weigel Broadcasting Co.
 Satellite programming: Univision.

Personnel: Bill LeMonds, General Manager; Peter Zomaya, Sales Manager; Bernard Hoeting, Chief Engineer.

Milwaukee—W65BT, Weigel Bcstg. Co. Phones: 312-663-0260; 414-271-5800. Fax: 414-272-1368.

Technical Facilities: 1000-w TPO, 11.5-kw ERP, 600-ft. above ground, 1201-ft. above sea level, lat. 43° 02' 20", long. 87° 55' 04". Transmitter: Marc Plaza Hotel, 777 E. Wisconsin Lane.

Equipment: Emcee transmitter; Bogner antenna.

Began Operation: January 27, 1983.

Ownership: Weigel Broadcasting Co.

Personnel: Bill LeMonds, General Manager; Peter Zomaya, Sales Manager; Bernard Hoeting, Chief Engineer.

Note: Operating as a translator.

***Minocqua**—W02CF, Ronald La Veme Myers.

Technical Facilities: 10-w TPO, 0.294-kw ERP, 1739-ft. above sea level, lat. 45° 53' 05", long. 89° 46' 50".

Transmitter: 8674 Pine Hurst Dr.

Ownership: Ronald L. Myers.

Minocqua—W31BA, Ronald La Veme Myers. Phone: 715-356-3554.

Technical Facilities: 100-w TPO, 2.2-kw ERP, 200-ft. above ground, 1760-ft. above sea level, lat. 45° 53' 05", long. 89° 46' 50".

Holds CP for change to 1000-w TPO, 23.4-kw ERP. BPTTL-930402G2.

Transmitter: 8674 Pine Hurst Dr.

Equipment: Triple Crown transmitter; Jampro antenna.

Began Operation: September 25, 1992.

Ownership: Ronald L. Myers.

Represented (engineering): Smith & Powstenko.

Represented (legal): Donald E. Martin.

Personnel: Ronald L. Myers, General Manager; John Grisa, Sales Manager & Chief Engineer.

***Racine**—W28AR, WCTV Inc. Phone: 414-896-4300.

Technical Facilities: 1000-w TPO, 63.5-kw ERP, 167-ft. above ground, 883-ft. above sea level, lat. 42° 40' 55", long. 87° 50' 59".

Transmitter: Chicory & Wilmont Rds., Racine.

Ownership: WCTV Inc.

Ripon—W42AF, Trinity Bcstg. Network Inc. Phone: 714-832-2950.

Technical Facilities: 16.7-kw ERP, lat. 43° 53' 48", long. 88° 50' 24".

Holds CP to change city of license to Oshkosh & to Ch. 34, 27.6-kw ERP, 1050-ft. above sea level, lat. 44° 07' 10", long. 88° 28' 34".

Transmitter to 0.37-mi. SE of State Rte. A & Paynes Point Rd. BPTTL-930329BZ.

Ownership: Trinity Broadcasting Network Inc.

Sheboygan—W20AG, Trinity Bcstg. Network Inc. Phone: 714-832-2950.

Technical Facilities: 500-w TPO, 10.2-kw ERP, 272-ft. above ground, 971-ft. above sea level, lat. 43° 42' 12", long. 87° 45' 09".

Transmitter: Security First National Bank Bldg.

Equipment: ITS transmitter; Andrew antenna.

Satellite earth stations: Scientific-Atlanta.

Began Operation: August 8, 1990.

Ownership: Trinity Broadcasting Network Inc.

Satellite programming: Trinity Bcstg. Network.

Tigerton, Marion & Wittenberg—W04CW, Central Automatic Machining Inc. Phone: 715-535-2627.

Technical Facilities: 10-w TPO, 0.38-kw ERP, 63-ft. above ground, 1079-ft. above sea level, lat. 44° 44' 36", long. 89° 03' 44".

Transmitter: 220 Cedar St.

Equipment: Acrodyne transmitter; Scala antenna.

Began Operation: December 10, 1993.

Ownership: Central Automatic Machining Inc.

Satellite programming: Main Street TV; National Empowerment TV; Shepherds Chapel Network.

Personnel: Jack Badalk Sr., General Manager.

Waukesha—W43AV, Waukesha Tower Assoc. Phone: 414-476-8142. Fax: 414-771-4980.

Technical Facilities: 1000-w TPO, 5-kw ERP, 950-ft. above ground, 1480-ft. above sea level, lat. 42° 58' 05", long. 88° 11' 24".

Transmitter: 2.5-mi. S of Waukesha, E of Hwy. U.

Equipment: Emcee transmitter; Andrew antenna.

Satellite earth stations: Microdyne, 3.5-meter.

Began Operation: August 10, 1990.

Ownership: Waukesha Tower Assoc.

Satellite programming: Channel America Home Shopping Network.

Advertising: Yes. Rates: \$50.00/30 Sec.; \$140.00/Min.

Personnel: Robert von Bereghy, General Manager; Nancy Taft, Station Manager; Bob Truscott, Chief Engineer.

Waupaca—W55BY, Trinity Bcstg. Network Inc. Phone: 714-832-2950.

Technical Facilities: 1000-w TPO, 17.8-kw ERP, 433-ft. above ground, 1312-ft. above sea level, lat. 44° 25' 03", long. 88° 55' 03".

Transmitter: N of Bear Lake Rd., 2.6-mi. S of Manawa.

Ownership: Trinity Bcstg. Network Inc.

Wausau—K29DG, Trinity Bcstg. Network Inc. Phone: 714-832-2950. Fax: 714-730-0661.

Technical Facilities: 1000-w TPO, 7.2-kw ERP, 492-ft. above ground, 1732-ft. above sea level, lat. 46° 47' 07", long. 92° 07' 13".

Holds CP for change to 16.7-kw ERP, 1729-ft. above sea level, lat. 44° 58' 58", long. 89° 36' 06". Transmitter to Near Wausau & 6th Sts. BPTTL-930402H5.

Transmitter: 0.2-mi. N of intersection of 11th Ave. W & Skyline.

Equipment: TTC transmitter; Andrew antenna.

Satellite earth stations: Scientific-Atlanta, 3.2-meter; Scientific-Atlanta receivers.

Began Operation: May 10, 1989.

Ownership: Trinity Broadcasting Network Inc.

Satellite programming: Trinity Bcstg. Network.

Represented (sales): Media Services Group Inc.

Represented (engineering): Smith & Powstenko.

Represented (legal): May & Dunne, Chartered.

Personnel: Paul F. Crouch, General Manager; Rod Henke, Sales Manager; Ben Miller, Chief Engineer.

***Wausau**—W33BB, Oasis of Love Club Inc.

Technical Facilities: 1000-w TPO, 9.89-kw ERP, 308-ft. above ground, 1709-ft. above sea level, lat. 44° 58' 58", long. 89° 36' 06".

Transmitter: Coates Lane.

Ownership: Oasis of Love Club Inc.

***Wausau**—W49BJ, Bruce Cole. Phone: 818-348-5788.

Technical Facilities: 111-w TPO, 0.5-kw ERP, 302-ft. above ground, 1711-ft. above sea level, lat. 44° 58' 58", long. 89° 36' 06".

Transmitter: NE of Wausau, N of Hwy. 52.

Ownership: Bruce Cole.

***Wausau**—W51CH, D. J. Standley. Phone: 818-348-5788.

Technical Facilities: 111-w TPO, 0.5-kw ERP, 302-ft. above ground, 1711-ft. above sea level, lat. 44° 58' 58", long. 89° 36' 06".

Transmitter: NE of Wausau, N of Hwy. 52.

Ownership: D. J. Standley.

***Wausau**—W53BG, D. J. Standley. Phone: 818-348-5788.

Technical Facilities: 111-w TPO, 0.5-kw ERP, 302-ft. above ground, 1711-ft. above sea level, lat. 44° 58' 58", long. 89° 36' 06".

Transmitter: NE of Wausau, N of Hwy. 52.

Ownership: D. J. Standley.

***Wausau**—W56CZ, D. J. Standley. Phone: 818-348-5788.

Technical Facilities: 111-w TPO, 0.5-kw ERP, 302-ft. above ground, 1711-ft. above sea level, lat. 44° 58' 58", long. 89° 36' 06".

Transmitter: NE of Wausau, N of Hwy. 52.

Ownership: D. J. Standley.

***Wausau**—W59CK, D. J. Standley. Phone: 818-348-5788.

Technical Facilities: 111-w TPO, 0.501-kw ERP, 302-ft. above ground, 1711-ft. above sea level, lat. 44° 58' 58", long. 89° 36' 06".

Transmitter: NE of Wausau, N of Hwy. 52.

Ownership: D. J. Standley.

***Wausau**—W62CH, Susan M. Standley. Phone: 818-348-5788.

Technical Facilities: 111-w TPO, 0.501-kw ERP, 302-ft. above ground, 1710-ft. above sea level, lat. 44° 58' 58", long. 89° 36' 06".

Transmitter: NE of Wausau, N of Hwy. 52.

Ownership: Susan M. Standley.

***Wausau**—W65CV, Susan M. Standley. Phone: 818-348-5788.

Technical Facilities: 111-w TPO, 0.5-kw ERP, 302-ft. above ground, 1711-ft. above sea level, lat. 44° 58' 58", long. 89° 36' 06".

Transmitter: NE of Wausau, N of Hwy. 52.

Ownership: Susan M. Standley.

***Whiting**—W16AY, Richard Grant Thomas. Phone: 515-285-6390.

Technical Facilities: 1000-w TPO, 0.87-kw ERP, 300-ft. above ground, 1390-ft. above sea level, lat. 44° 32' 36", long. 89° 40' 07".

Transmitter: Dear Lane, 2.5-mi. N of County Trunk E junction.

Ownership: Richard Grant Thomas.

***Whiting**—W24BV, David L. & Carolyn D. Bilyea. Phone: 817-737-0707.

Technical Facilities: 1000-w TPO, 0.87-kw ERP, 300-ft. above ground, 1391-ft. above sea level, lat. 44° 32' 36", long. 89° 40' 07".

Transmitter: Dear Lane, 0.24-mi. N of junction with County Trunk E.

Ownership: David L. & Carolyn D. Bilyea.

***Whiting**—W36BP, Grady L. Price Jr. Phone: 205-288-8842.

Technical Facilities: 1000-w TPO, 0.08-kw ERP, 300-ft. above ground, 1390-ft. above sea level, lat. 44° 32' 36", long. 89° 40' 07".

Transmitter: Dear Lane, 0.25-mi. N of County Trunk E junction.

Ownership: Grady L. Price Jr.

***Whiting**—W40BC, Fred A. Tadlock. Phone: 501-922-1246. Fax: 501-922-1246.

Technical Facilities: 1000-w TPO, 0.87-kw ERP, 300-ft. above ground, 1390-ft. above sea level, lat. 44° 32' 36", long. 89° 40' 07".

Transmitter: 0.24-mi. N of Dear Lane & County Trunk E junction.

Ownership: Fred A. Tadlock.

***Whiting**—W46CC, L. Bryant Helmer. Phone: 407-740-5251.

Technical Facilities: 1000-w TPO, 0.87-kw ERP, 300-ft. above ground, 1390-ft. above sea level, lat. 44° 32' 36", long. 89° 40' 07".

Transmitter: Dear Lane, 0.25-mi. N of Dear Lane & County Trunk E junction.

Ownership: L. Bryant Helmer.

Wyoming

***Afton & Thayne**—K15EF, The Town of Afton. Phone: 307-886-9831.

Technical Facilities: 250-w TPO, 1.4-kw ERP, 88-ft. above ground, 7215-ft. above sea level, lat. 42° 51' 10", long. 110° 56' 12".

Transmitter: Heiner Hill, approx. 10-mi. N of Afton.

Ownership: Town of Afton.

***Afton & Thayne**—K23DY, The Town of Afton. Phone: 307-886-9831.

Technical Facilities: 250-w TPO, 1.35-kw ERP, 88-ft. above ground, 7214-ft. above sea level, lat. 42° 51' 10", long. 110° 56' 12".

Transmitter: Heiner Hill, approx. 10-mi. N of Afton.

Ownership: Town of Afton.

***Afton & Thayne**—K25EX, The Town of Afton. Phone: 307-886-9831.

Technical Facilities: 250-w TPO, 1.35-kw ERP, 88-ft. above ground, 7214-ft. above sea level, lat. 42° 51' 10", long. 110° 56' 12".

Transmitter: Heiner Hill, approx. 10-mi. N of Afton.

Ownership: Town of Afton.

***Afton & Thayne**—K27ES, The Town of Afton. Phone: 307-886-9831.

Technical Facilities: 250-w TPO, 1.37-kw ERP, 82-ft. above ground, 7208-ft. above sea level, lat. 42° 51' 10", long. 110° 56' 12".

Transmitter: Heiner Hill, approx. 10-mi. N of Afton.

Ownership: Town of Afton.

***Afton & Thayne**—K43EH, Lincoln County School District No. 2. Phone: 307-886-3811.

Technical Facilities: 250-w TPO, 1.4-kw ERP, 75-ft. above ground, 7201-ft. above sea level, lat. 42° 51' 10", long. 110° 56' 12".

Transmitter: Heiner Hill, approx. 10-mi. N of Afton.

Ownership: Lincoln County School District No. 2.

***Afton & Thayne**—K53EW, Lincoln County School District No. 2. Phone: 307-886-3811.

Technical Facilities: 250-w TPO, 1.4-kw ERP, 75-ft. above ground, 7201-ft. above sea level, lat. 42° 51' 10", long. 110° 56' 12".

Low Power TV Stations—Wyoming

- Transmitter:** Heiner Hill, approx. 10-mi. N of Afton.
Ownership: Lincoln County School District No. 2.
- ***Afton & Thayne—K55FT**, Lincoln County School District No. 2. Phone: 307-886-3811.
Technical Facilities: 250-w TPO, 1.38-kw ERP, 69-ft. above ground, 7195-ft. above sea level, lat. 42° 51' 10", long. 110° 56' 12".
Transmitter: Heiner Hill, approx. 10-mi. N of Afton.
Ownership: Lincoln County School District No. 2.
- ***Afton & Thayne—K57GH**, Western Wyoming College. Phone: 307-886-3834.
Technical Facilities: 250-w TPO, 1.4-kw ERP, 69-ft. above ground, 7195-ft. above sea level, lat. 42° 51' 10", long. 110° 56' 12".
Transmitter: Heiner Hill, approx. 10-mi. N of Afton.
Ownership: Western Wyoming College.
- ***Afton & Thayne—K61FV**, Lincoln County School District No. 2. Phone: 307-886-3811.
Technical Facilities: 250-w TPO, 1.38-kw ERP, 69-ft. above ground, 7195-ft. above sea level, lat. 42° 51' 10", long. 110° 56' 12".
Transmitter: Heiner Hill, approx. 9.9-mi. N of Afton.
Ownership: Lincoln County School District No. 2.
- ***Afton & Thayne—K63FH**, Western Wyoming College. Phone: 307-886-3834.
Technical Facilities: 250-w TPO, 1.38-kw ERP, 69-ft. above ground, 7195-ft. above sea level, lat. 42° 51' 10", long. 110° 56' 12".
Transmitter: Heiner Hill, approx. 10-mi. N of Afton.
Ownership: Western Wyoming College.
- ***Afton & Thayne—K69GG**, Western Wyoming College. Phone: 307-886-3834.
Technical Facilities: 250-w TPO, 1.4-kw ERP, 69-ft. above ground, 7188-ft. above sea level, lat. 42° 51' 10", long. 110° 56' 12".
Transmitter: Heiner Hill, approx. 10-mi. N of Afton.
Ownership: Western Wyoming College.
- Casper—K06KH**, Casper Community College District.
Technical Facilities: 100-w TPO, 0.162-kw ERP, 102-ft. above ground, 8118-ft. above sea level, lat. 42° 44' 26", long. 106° 21' 34".
Transmitter: 7.5-mi. S of Casper, on Casper Mountain.
Ownership: Casper Community College District.
- Casper—K13UC**, Manna Media Corp. Phone: 307-265-4453.
Studio: 2251 Mariposa Blvd., Casper, WY 82602.
Technical Facilities: 0.03-kw ERP, 195-ft. above ground, 5169-ft. above sea level, lat. 42° 52' 55", long. 106° 17' 11".
Equipment: Television Technology transmitter; Bogner antenna.
Began Operation: January 29, 1986.
Ownership: Manna Media Corp.
Satellite programming: Trinity Bcstg. Network.
Advertising: No.
Represented (legal): Fisher, Wayland, Cooper & Leader.
Personnel: Stephen H. Broomell, Chief Engineer; John S. Runge, Business Manager.
- Cheyenne—K11RP**, Russell Communications.
Technical Facilities: 10-w TPO, 0.026-kw ERP, 200-ft. above ground, 6442-ft. above sea level, lat. 41° 07' 17", long. 104° 50' 22".
Transmitter: 1370 Southwest Dr., Cheyenne.
Ownership: Russell Communications.
- Cheyenne—K39DQ**, Robert R. Rule.
Technical Facilities: 20-w TPO, 0.222-kw ERP, 6198-ft. above sea level, lat. 41° 10' 01", long. 104° 45' 21".
Requests CP for change to 1000-w TPO, 10.2-kw ERP, 6201-ft. above sea level. BPTTL-JF0415DG.
Transmitter: 5318 Braehill Rd.
Ownership: Robert R. Rule.
- Cheyenne—K49AY**, Echonet Corp. Phone: 303-526-1039.
Studio: 912 Central Ave., Cheyenne, WY.
Technical Facilities: 1000-w TPO, 9.7-kw ERP, 116-ft. above ground, 6174-ft. above sea level, lat. 41° 08' 04", long. 104° 49' 02".
Transmitter: 18th & Carey, Cheyenne.
Equipment: Television Technology transmitter; Bogner antenna.
Satellite earth stations: Echostar; Echostar receivers.
Began Operation: May 1, 1986.
Ownership: Echonet Corp.
Satellite programming: KUBD-TV, Denver, CO.
Advertising: Yes. Rates: \$15.00/30 Sec.; \$25.00/Min.; \$100.00/Hour.
Personnel: Clara Rivas, General & Sales Manager; Gunter Auerbach, Chief Engineer.
Note: Operating as a translator.
- Douglas—K07RO**, Sky-Window TV Inc.
Technical Facilities: 10-w TPO, 0.025-kw ERP, 30-ft. above ground, 5010-ft. above sea level, lat. 42° 45' 52", long. 105° 25' 03".
Transmitter: 0.25-mi. N of I-25 & State 91 Interchange, Douglas.
Equipment: Television Technology transmitter; Scala antenna.
Ownership: Sky-Window TV Inc.
Represented (engineering): John L. Holecek.
Represented (legal): James F. Hand.
- Dubois—K25AU**, Central Wyoming College. Phone: 307-856-6944. Fax: 307-856-9291.
Studio: 2660 Peck Ave., Riverton, WY 82501.
Technical Facilities: 100-w TPO, 0.31-kw ERP, 64-ft. above ground, 9199-ft. above sea level, lat. 43° 29' 58", long. 109° 41' 16".
Transmitter: Windy Ridge.
Equipment: Television Technology transmitter; Scala antenna.
Began Operation: June 1, 1985.
Ownership: Central Wyoming College.
Represented (legal): Fletcher, Heald & Hildreth.
Personnel: Gregory T. Ray, General Manager; Roger A. Hicks, Chief Engineer.
Note: Operating as a translator.
- ***Evanston—K50DR**, Wyoming Communications Corp. Phone: 307-783-2537.
Technical Facilities: 100-w TPO, 2.12-kw ERP, 20-ft. above ground, 8509-ft. above sea level, lat. 41° 21' 06", long. 110° 54' 20".
Transmitter: Medicine Park, 6.7-mi. NNE of Evanston.
Ownership: Wyoming Communications Corp.
- ***Evanston—K52EI**, Wyoming Communications Corp. Phone: 307-783-2537.
Technical Facilities: 100-w TPO, 2.12-kw ERP, 20-ft. above ground, 8510-ft. above sea level, lat. 41° 21' 06", long. 110° 54' 20".
- Transmitter:** Medicine Park, 6.7-mi. NNE of Evanston.
Ownership: Wyoming Communications Corp.
- ***Evanston—K54EH**, Wyoming Communications Corp. Phone: 307-783-2537.
Technical Facilities: 100-w TPO, 2.12-kw ERP, 20-ft. above ground, 8509-ft. above sea level, lat. 41° 21' 06", long. 110° 54' 20".
Transmitter: Medicine Park, 6.7-mi. NNE of Evanston.
Ownership: Wyoming Communications Corp.
- Gillette—K16AE**, Stauffer Communications Inc. Phones: 307-234-1111; 800-288-5492. Fax: 307-234-2835.
Technical Facilities: 100-w TPO, 1.2654-kw ERP, 125-ft. above ground, 5263-ft. above sea level, lat. 44° 12' 33", long. 105° 28' 05".
Transmitter: Antelope Butte, 5.8-mi. SSE of Gillette.
Equipment: TTC transmitter; Scala antenna.
Ownership: Stauffer Communications Inc.
Personnel: Tim Swanson, Station & Sales Manager; Dale Roberts, Chief Engineer.
Note: Operating as a translator.
- ***Gillette—K18EN**, James C. Jamison. Phone: 510-784-0711.
Technical Facilities: 100-w TPO, 0.8-kw ERP, 413-ft. above ground, 5226-ft. above sea level, lat. 44° 14' 35", long. 105° 32' 19".
Transmitter: 0.25-mi. SW of South Dr.
Ownership: James C. Jamison.
- Gillette—K22AD**, Summit Communications Inc. Phone: 307-686-6070.
Studio: 2814 Dogwood, Gillette, WY 82716.
Technical Facilities: 51.3-w TPO, 0.48-kw ERP, 40-ft. above ground, 4737-ft. above sea level, lat. 44° 14' 53", long. 105° 29' 40".
Transmitter: 1-mi. S of Gillette.
Equipment: Emcee transmitter; Bogner antenna.
Began Operation: March 1, 1983.
Ownership: Summit Communications Inc.
Personnel: James A. Hirschfield, President; Eugene A. Fry, Vice President.
- ***Gillette—K25EZ**, J. F. Desmond. Phone: 209-222-1200.
Technical Facilities: 100-w TPO, 0.8-kw ERP, 413-ft. above ground, 5226-ft. above sea level, lat. 44° 14' 35", long. 105° 32' 19".
Transmitter: 0.25-mi. SW of South Dr.
Ownership: J. F. Desmond.
- Gillette—K28CH**, Central Wyoming College. Phone: 307-856-6944.
Technical Facilities: 1000-w TPO, 12.2-kw ERP, 59-ft. above ground, 4954-ft. above sea level, lat. 44° 18' 17", long. 105° 33' 53".
Transmitter: McKenzie Ridge.
Equipment: Television Technology transmitter; Scala antenna.
Ownership: Central Wyoming College.
- Gillette—K28GL**, Charles Cline. Phone: 408-449-2339.
Technical Facilities: 100-w TPO, 0.79-kw ERP, 403-ft. above ground, 5226-ft. above sea level, lat. 44° 14' 35", long. 105° 32' 19".
Transmitter: 0.25-mi. SW of South Dr.
Ownership: Charles Cline.
- ***Gillette—K59FI**, Harold Hubbard. Phone: 808-593-3888.
Technical Facilities: 100-w TPO, 0.78-kw ERP, 413-ft. above ground, 5226-ft. above sea level, lat. 44° 14' 35", long. 105° 32' 19".
Transmitter: 0.25-mi. SW of South Dr.
Ownership: Harold Hubbard.
- ***Gillette—K63FI**, Ruth Rhodes. Phone: 413-527-4948.
Technical Facilities: 100-w TPO, 0.79-kw ERP, 403-ft. above ground, 5226-ft. above sea level, lat. 44° 14' 35", long. 105° 32' 19".
Transmitter: 0.25-mi. SW of South Dr.
Ownership: Ruth Rhodes.
- ***Gillette—K38EF**, Peter A. Tellefsen. Phone: 708-945-6051.
Technical Facilities: 100-w TPO, 0.79-kw ERP, 403-ft. above ground, 5226-ft. above sea level, lat. 44° 14' 35", long. 105° 32' 19".
Transmitter: 0.25-mi. SW of South Dr.
Ownership: Peter A. Tellefsen.
- ***Gillette—K41DW**, Steve Friedman. Phone: 503-686-0677.
Technical Facilities: 100-w TPO, 0.79-kw ERP, 403-ft. above ground, 5226-ft. above sea level, lat. 44° 14' 35", long. 105° 32' 19".
Transmitter: 0.25-mi. SW of South Dr.
Ownership: Steve Friedman.
- ***Gillette—K44ED**, Patty W. Reid. Phone: 805-254-8661.
Technical Facilities: 100-w TPO, 0.79-kw ERP, 403-ft. above ground, 5226-ft. above sea level, lat. 44° 14' 35", long. 105° 32' 19".
Transmitter: 0.25-mi. SW of South Dr.
Ownership: Patty W. Reid.
- ***Gillette—K46DN**, Peggy Mims. Phone: 214-368-4497.
Technical Facilities: 100-w TPO, 0.7872-kw ERP, 413-ft. above ground, 5226-ft. above sea level, lat. 44° 14' 35", long. 105° 32' 19".
Transmitter: SW of South Dr.
Ownership: Peggy Mims.
- ***Gillette—K48EU**, Patty W. Reid. Phone: 805-254-8661.
Technical Facilities: 100-w TPO, 0.79-kw ERP, 403-ft. above ground, 5226-ft. above sea level, lat. 44° 14' 35", long. 105° 32' 19".
Transmitter: 0.25-mi. SW of South Dr.
Ownership: Patty W. Reid.
- ***Gillette—K50DX**, Kyle T. Pope. Phone: 916-446-1721.
Technical Facilities: 100-w TPO, 0.79-kw ERP, 403-ft. above ground, 5226-ft. above sea level, lat. 44° 14' 35", long. 105° 32' 19".
Transmitter: 0.25-mi. SW of South Dr.
Ownership: Kyle T. Pope.
- ***Gillette—K52EL**, Kyle T. Pope. Phone: 916-446-1721.
Technical Facilities: 100-w TPO, 0.79-kw ERP, 403-ft. above ground, 5226-ft. above sea level, lat. 44° 14' 35", long. 105° 32' 19".
Transmitter: 0.25-mi. SW of South Dr.
Ownership: Kyle T. Pope.
- ***Gillette—K57GL**, Charles Cline. Phone: 408-449-2339.
Technical Facilities: 100-w TPO, 0.79-kw ERP, 403-ft. above ground, 5226-ft. above sea level, lat. 44° 14' 35", long. 105° 32' 19".
Transmitter: 0.25-mi. SW of South Dr.
Ownership: Charles Cline.

If market-by-market information about competitive video media would be important to you, look for the *FACTBOOK Supplement...*

COMPETING VIDEO MEDIA: A Market-By-Market Guide

...from the series of *FACTBOOK Supplements...* so moderately priced, you can afford to buy copies for your entire staff or sales force.



FOR FURTHER INFORMATION call our Circulation Department collect • 202-872-9200

***Gillette—K65FY**, I. L. Boeskoal Money Purchase Pension Trust. Phone: 703-412-0130.

Technical Facilities: 100-w TPO, 0.79-kw ERP, 413-ft. above ground, 5226-ft. above sea level, lat. 44° 14' 35", long. 105° 32' 19".

Transmitter: SW of South Dr.

Ownership: I. L. Boeskoal Money Purchase Pension Trust.

***Gillette—K67GC**, Lewis Ingram. Phone: 703-780-3274.

Technical Facilities: 100-w TPO, 0.79-kw ERP, 403-ft. above ground, 5226-ft. above sea level, lat. 44° 14' 35", long. 105° 32' 19".

Transmitter: 0.25-mi. SW of South Dr.

Ownership: Lewis Ingram.

***Gillette—K69GW**, Elmo Giampaoli. Phone: 209-389-4643.

Technical Facilities: 100-w TPO, 0.78-kw ERP, 413-ft. above ground, 5226-ft. above sea level, lat. 44° 14' 35", long. 105° 32' 19".

Transmitter: SW of South Dr.

Ownership: Elmo Giampaoli.

Green River/Rock Springs—K35CN, Trinity Bcstg. Network Inc. Phone: 714-832-2950. Fax: 714-730-0661.

Technical Facilities: 1000-w TPO, 10.5-kw ERP, 92-ft. above ground, 7736-ft. above sea level, lat. 41° 29' 50", long. 109° 20' 36".

Transmitter: Wilkins Peak, 6.8-mi. SE of Green River.

Equipment: TTC transmitter; Andrew antenna. Satellite earth stations: Scientific-Atlanta, 3.2-meter; Standard Communications receivers. Began Operation: November 6, 1992.

Ownership: Trinity Broadcasting Network Inc. Satellite programming: Trinity Bcstg. Network. Represented (sales): Media Services Group Inc.

Represented (engineering): Smith & Powstenko.

Represented (legal): May & Dunne, Chartered. Personnel: Paul F. Crouch, General Manager; Rod Henke, Sales Manager; Ben Miller, Chief Engineer.

Jackson—K48BM, Ambassador Media Corp. Phone: 208-233-6667. Fax: 208-233-6678.

Technical Facilities: 1000-w TPO, 1.21-kw ERP, 45-ft. above ground, 7869-ft. above sea level, lat. 43° 27' 42", long. 110° 45' 09".

Transmitter: Atop Snow King Mountain, approx. 1.3-mi. S of Jackson.

Equipment: TTC transmitter; Scala antenna.

Began Operation: December 31, 1986.

Ownership: Ambassador Media Corp.

Personnel: Harry Newhardt, General Manager; Linda Carter, Sales Manager; Nick Davidson, Chief Engineer.

Note: Operating as a translator.

***Laramie—K63EZ**, Robert R. Rule.

Technical Facilities: 20-w TPO, 0.838-kw ERP, 8845-ft. above sea level, lat. 41° 17' 06", long. 105° 26' 41".

Transmitter: Hill 8821, Sherman Mountains, E of Laramie.

Ownership: Robert R. Rule.

Riverton—K08GO, Riverton Fremont TV Club Inc.

Technical Facilities: 1-w TPO, 0.441-kw ERP, 46-ft. above ground, 5256-ft. above sea level, lat. 43° 02' 22", long. 108° 26' 15".

Transmitter: Approx. 3-mi. W of Riverton.

Ownership: Riverton Fremont TV Club Inc.

Rock Springs—K22BK, Central Wyoming College. Phone: 307-856-6944. Fax: 307-856-3893.

Studio: 2660 Peck Ave., Riverton, WY 82501. Technical Facilities: 100-w TPO, 0.912-kw ERP, 58-ft. above ground, 7532-ft. above sea level, lat. 41° 29' 50", long. 109° 20' 36".

Transmitter: Wilkins Peak, approx. 11.3-mi. ESE of Green River.

Equipment: Emcee transmitter; Scala antenna. Began Operation: October 1, 1989.

Ownership: Central Wyoming College.

Satellite programming: Main Street TV. Represented (legal): Fletcher, Heald & Hildreth.

Personnel: Gregory Ray, General Manager; Roger A. Hicks, Chief Engineer.

Note: Operating as a translator.

Sheridan—K09UO, Russell Communications.

Technical Facilities: 0.12-kw ERP, lat. 44° 47' 54", long. 106° 55' 51".

Began Operation: December 31, 1987.

Ownership: Russell Communications.

Sheridan—K26BE, Central Wyoming College. Phone: 307-856-6944. Fax: 307-856-3893.

Studio: Sheridan College, Sheridan, WY. Technical Facilities: 1000-w TPO, 10.2-kw ERP, 100-ft. above ground, 6447-ft. above sea level, lat. 44° 36' 07", long. 106° 55' 54".

Transmitter: Moncrief Ridge, 4.02-mi. NW of Storey.

Equipment: Television Technology transmitter; Scala antenna.

Began Operation: August 1, 1992.

Ownership: Central Wyoming College.

Represented (legal): Fletcher, Heald & Hildreth.

Personnel: Gregory Ray, General Manager; Roger A. Hicks, Chief Engineer.

Note: Operating as a translator.

Shoshoni, Thermopolis & rural area—K40AQ, Riverton Fremont TV Club Inc. Phone: 307-856-3322.

Technical Facilities: 100-w TPO, 1.188-kw ERP, 28-ft. above ground, 7248-ft. above sea level, lat. 43° 27' 00", long. 108° 14' 00".

Transmitter: Boysen Peak, approx. 7-mi. NW of Shoshoni.

Ownership: Riverton Fremont TV Club Inc.

Represented (legal): Fager & Singer.

Personnel: Bill Willman, President.

Note: Operating as a translator.

Shoshoni/West Riverton—K44AW, Riverton Fremont TV Club Inc.

Technical Facilities: 100-w TPO, 1.18-kw ERP, 20-ft. above ground, 7238-ft. above sea level, lat. 43° 27' 00", long. 108° 14' 00".

Transmitter: Boysen Peak, approx. 7-mi. NW of Shoshoni.

Ownership: Riverton Fremont TV Club Inc.

***Thayne & Afton—K29DB**, The Town of Thayne. Phone: 307-883-2668. Fax: 307-883-2668.

Technical Facilities: 250-w TPO, 1.37-kw ERP, 82-ft. above ground, 7208-ft. above sea level, lat. 42° 51' 10", long. 110° 56' 12".

Transmitter: Heiner Hill, approx. 5-mi. SE of Thayne.

Ownership: Town of Thayne.

***Thayne & Afton—K39EC**, The Town of Thayne. Phone: 307-883-2668. Fax: 307-883-2668.

Technical Facilities: 250-w TPO, 1.37-kw ERP, 82-ft. above ground, 7208-ft. above sea level, lat. 42° 51' 10", long. 110° 56' 12".

Transmitter: Heiner Hill, approx. 5-mi. SE of Thayne.

Ownership: Town of Thayne.

***Thayne & Afton—K41DV**, The Town of Thayne. Phone: 307-883-2668. Fax: 307-883-2668.

Technical Facilities: 250-w TPO, 1.37-kw ERP, 82-ft. above ground, 7208-ft. above sea level, lat. 42° 51' 10", long. 110° 56' 12".

Transmitter: Heiner Hill, approx. 5-mi. SE of Thayne.

Ownership: Town of Thayne.

***Thayne & Afton—K49DY**, The Town of Thayne. Phone: 307-883-2668. Fax: 307-883-2668.

Technical Facilities: 250-w TPO, 1.37-kw ERP, 75-ft. above ground, 7201-ft. above sea level, lat. 42° 51' 10", long. 110° 56' 12".

Transmitter: Heiner Hill, approx. 5-mi. SE of Thayne.

Ownership: Town of Thayne.

***Thayne & Afton—K51EL**, The Town of Thayne. Phone: 307-883-2668. Fax: 307-883-2668.

Technical Facilities: 250-w TPO, 1.37-kw ERP, 75-ft. above ground, 7201-ft. above sea level, lat. 42° 51' 10", long. 110° 56' 12".

Transmitter: Heiner Hill, approx. 5-mi. SE of Thayne.

Ownership: Town of Thayne.

Guam

***Tamuning—K20EU**, Pacific Telestations Inc. Phone: 671-477-9861.

Technical Facilities: 1000-w TPO, 13.1-kw ERP, 246-ft. above ground, 453-ft. above sea level, lat. 13° 30' 33", long. 144° 49' 02".

Transmitter: 193 Tumon Lane.

Ownership: Pacific Telestations Inc.

Mariana Islands

***Susupl—K19DR**, Marianas Cablevision Inc.

Technical Facilities: 10-w TPO, 0.131-kw ERP, 141-ft. above ground, 151-ft. above sea level, lat. 15° 09' 18", long. 145° 42' 14".

Transmitter: Nauru Bldg.

Ownership: Marianas Cablevision Inc.

***Susupl—K21ED**, Marianas Cablevision Inc.

Technical Facilities: 10-w TPO, 0.131-kw ERP, 141-ft. above ground, 151-ft. above sea level, lat. 15° 09' 18", long. 145° 42' 14".

Transmitter: Nauru Bldg.

Ownership: Marianas Cablevision Inc.

***Susupl & Saipan—K17DO**, Marianas Cablevision Inc.

Technical Facilities: 10-w TPO, 0.131-kw ERP, 141-ft. above ground, 151-ft. above sea level, lat. 15° 09' 18", long. 145° 42' 14".

Transmitter: Nauru Bldg.

Ownership: Marianas Cablevision Inc.

Low Power TV Stations—Puerto Rico

Puerto Rico

Arecibo—W28AH, Angel F. Ginorio, Antonio Lopez.

Technical Facilities: 1000-w TPO, 14,491-kw ERP, 100-ft. above ground, 170-ft. above sea level, lat. 18° 28' 22", long. 66° 43' 49".
Transmitter: Within city limits.
Ownership: Angel F. Ginorio.

***Arecibo**—W33BE, Miguel Rivera.

Technical Facilities: 46-w TPO, 0.313-kw ERP, 75-ft. above sea level, lat. 18° 28' 20", long. 66° 46' 00".
Transmitter: Avenida Miramar, Esquina Calle-La Cruz.
Ownership: Miguel Rivera.

Guayama—W22AX, PTR Television Inc. Phone: 809-752-8808.

Technical Facilities: 1000-w TPO, 11.8-kw ERP, 33-ft. above ground, 1640-ft. above sea level, lat. 18° 01' 59", long. 66° 07' 09".
Transmitter: Insular Rte. 15, 2.2-mi. N of Olimp.
Ownership: PTR Television Inc.

***Guayama**—W65CJ, Robert Rodriguez.

Technical Facilities: 1000-w TPO, 26.7-kw ERP, 171-ft. above ground, 2139-ft. above sea level, lat. 18° 00' 51", long. 66° 05' 12".
Transmitter: Near Municipal Offices in Olimpo, Algarboro.
Ownership: Robert Rodriguez.

Isabel Segunda—W28BA, Jose Julio Martinez Velilla. Phone: 809-872-2231.

Technical Facilities: 583-w TPO, 5-kw ERP, 89-ft. above ground, 515-ft. above sea level, lat. 18° 07' 50", long. 65° 26' 29".
Transmitter: 0.3-mi. W of State Rte. 997.
Ownership: Jose Julio Martinez Velilla.

Mayaguez—W08BM, Telecinco Inc. Phone: 809-831-5555. Fax: 809-833-0075.

Studio: Darlington Bldg., Mayaguez, PR 00681-43.
Technical Facilities: 1-w TPO, 0.017-kw ERP, 155-ft. above ground, 145-ft. above sea level, lat. 18° 12' 28", long. 67° 08' 47".
Transmitter: 165 Mendez Vigo St., Mayaguez.
Equipment: Emcee transmitter, Taco antenna.

Ownership: Telecinco Inc.

Satellite programming: Telemundo.

Advertising: Yes. Rates: \$250.00/30 Sec.

Personnel: Eduardo Bado, General Manager; Benjamin Torres, Sales Manager; Guillermo Bonet, Chief Engineer.

Note: Operating as a translator.

***Mayaguez**—W65BQ, Sevenoaks Co.

Technical Facilities: 1000-w TPO, 28.5-kw ERP, 62-ft. above ground, 637-ft. above sea level, lat. 18° 11' 41", long. 67° 07' 39".
Transmitter: 1.3-mi. SE of center of Mayaguez.
Ownership: Sevenoaks Co.

Mayaguez-Anasco—W67CR, Corporacion Adventista del Septimo Dia del Oeste de Puerto Rico.

Technical Facilities: 1000-w TPO, 14.6-kw ERP, 89-ft. above ground, 1076-ft. above sea level, lat. 18° 19' 31", long. 67° 10' 59".
Holds CP for change to 18.08-kw ERP, 200-ft. above ground, 1337-ft. above sea level, lat. 18° 19' 07", long. 67° 10' 48".
Transmitter to Aguada. BPTTL-930401UF.

Requests modification of CP for change to 18.53-kw ERP, 1368-ft. above sea level, lat. 18° 18' 52", long. 67° 10' 58".
BMP TTL-JE0415WA.

Transmitter: Atalaya.

Ownership: Corporacion Adventista del Septimo Dia del Oeste de Puerto Rico.

***Quebradillas**—W24BR, Signal Television.

Technical Facilities: 50-w TPO, 0.932-kw ERP, 472-ft. above sea level, lat. 18° 28' 53", long. 66° 55' 36".

Transmitter: Rd. 484, San Jose.

Ownership: Signal Broadcasting.

Represented (legal): James L. Oyster.

Quebradillas—W66BM, Nelly Quiles.

Technical Facilities: 1000-w TPO, 0.521-kw ERP, 516-ft. above sea level, lat. 18° 28' 53", long. 66° 55' 36".

Transmitter: Rte. 484, San Jose.

Ownership: Nelly Quiles.

San Juan—W158B, Nelly Quiles. Phone: 809-891-3413.

Technical Facilities: 1000-w TPO, 38.8-kw ERP, 98-ft. above ground, lat. 18° 17' 42", long. 66° 09' 56".

Ownership: Nelly Quiles.

San Juan—W21AR, Three Angels Bcstg. Network Inc. Phone: 618-627-4651. Fax: 618-627-2726.

Studio: RR 3, Box 176A, State Rte. 34, Thompsonville, IL 62890.

Technical Facilities: 100-w TPO, 19.2-kw ERP, 72-ft. above ground, 1657-ft. above sea level, lat. 18° 17' 31", long. 66° 10' 30".

Transmitter: Rd. 812 intersection, Los Pomos Barrio, Guaraguas Amiba.

Equipment: Acrodyne transmitter; Bogner antenna.

Satellite earth stations: Scientific-Atlanta. 5-meter; Uniden receivers.

Began Operation: December 1, 1991.

Ownership: Three Angels Broadcasting Network Inc.

Personnel: Moses Primo, General Manager; Clarence Larson, Chief Engineer; Linda Shelton, Program Director.

***San Juan**—W43AW, Arzuaga & Martinez Assoc. Phone: 809-895-4198.

Technical Facilities: 1000-w TPO, 10.4-kw ERP, 190-ft. above ground, 387-ft. above sea level, lat. 18° 21' 59", long. 66° 09' 00".
Transmitter: Rd. 831, 1.1-mi. Barrio de Minillas Bayamon.

Ownership: Arzuaga & Martinez Assoc.

San Juan—W46AZ, Eastern Satellite Services Inc. Phone: 809-893-3510.

Technical Facilities: 100-w TPO, 1.21-kw ERP, 66-ft. above ground, 76-ft. above sea level, lat. 18° 26' 55", long. 66° 03' 55".

Transmitter: Plaza Las Americas Ave., Roosevelt Hato Rey.

Ownership: Eastern Satellite Services Inc.

Planned satellite programming: FamilyNet.

Personnel: Jorge Perez, Chief Engineer; Liliana Yumet, Sales Manager; Raul W. Yumet, Legal Representative.

Yauco—W54AQ, Miguel Rodriguez.

Technical Facilities: 200-w TPO, 1.29-kw ERP, 102-ft. above ground, 2995-ft. above sea level, lat. 18° 08' 59", long. 66° 58' 59".

Transmitter: Maricao Electronics site.

Ownership: Miguel Rodriguez.

Technical Facilities: 1000-w TPO, 20-kw ERP, 1667-ft. above sea level, lat. 18° 21' 33", long. 64° 58' 18".

Transmitter: Crown Mountain.

Ownership: Kelly Guglielmi.

***Charlotte Amalie**—W438J, Paradise Superstation Ltd. Inc. Phone: 718-436-2839. Fax: 212-685-7106.

Studio: 18 E. 111 St., Suite 1605, New York, NY 10017.

Technical Facilities: 2000-w TPO, 100-kw ERP, 223-ft. above ground, 1804-ft. above sea level, lat. 18° 21' 25", long. 64° 58' 00".

Transmitter: Signal Hill, 1.2-mi. N of Airport, 1.5-mi. NW of Charlotte Amalie.

Ownership: Paradise Superstation Ltd. Inc.

Personnel: Judith Markoustch, Sales Manager; Francis Lacle, Engineering; Steven Mitchell Schilfman, Legal Representative.

Christiansted—W23AD, Kelly Guglielmi.

Technical Facilities: 100-w TPO, 0.74-kw ERP, 59-ft. above ground, 521-ft. above sea level, lat. 17° 44' 53", long. 64° 43' 40".

Holds CP for change to 1000-w TPO, 6.68-kw ERP. BPTTL-910503TC.

Transmitter: Little Princess Hill Rd., Christiansted.

Ownership: Kelly Guglielmi.

***St. Croix**—W47BV, Walter L. Bush Jr. Phone: 612-944-7885.

Technical Facilities: 100-w TPO, 2-kw ERP, 63-ft. above ground, 1214-ft. above sea level, lat. 17° 45' 21", long. 64° 47' 58".

Transmitter: Estate Hermitage.

Ownership: Walter L. Bush Jr.

***St. Croix**—W51CI, Walter L. Bush Jr. Phone: 612-944-7885.

Technical Facilities: 100-w TPO, 2-kw ERP, 63-ft. above ground, 1214-ft. above sea level, lat. 17° 45' 21", long. 64° 47' 58".

Transmitter: Estate Hermitage.

Ownership: Walter L. Bush Jr.

***St. Croix**—W53BI, Walter L. Bush Jr. Phone: 612-944-7885.

Technical Facilities: 100-w TPO, 2-kw ERP, 63-ft. above ground, 1214-ft. above sea level, lat. 17° 45' 21", long. 64° 47' 58".

Transmitter: Estate Hermitage.

Ownership: Walter L. Bush Jr.

Virgin Islands

***Charlotte Amalie**—W388M, Kelly Guglielmi.

Ownership of Low Power Television Stations

Includes licensees and permittees. Lottery grantees not included.

ABACUS TELEVISION

Suite 101
1801 Columbia Rd. NW
Washington, DC 20009-2031
Phone: 202-462-3680
Fax: 202-462-3781
Ownership: Benjamin Perez, Pres.

LPTV Permittees (12):

Ohio: W40AM, Masury; W24BC, Steubenville.
Pennsylvania: W43AX, Butler; W47BH, Charleroi; W25BK, Freedom; W28AW, Greensburg; W64BL, Kittanning; W64BI, New Castle; W69CC, Pittsburgh; W45AU, Uniontown; W20AN, Washington.

West Virginia: W62BW, Wheeling.

MDS Systems:

Pennsylvania: WMI951, Altoona (CL);
WMH265, Johnstown (CL).

ABILENE CHRISTIAN UNIVERSITY

ACU Box 7568
Abilene, TX 79669
Phone: 915-674-2026
Fax: 915-674-2417
Officer:
Dutch Hoggatt, Chief Operating Officer
LPTV Stations (1):
Texas: K07UF, Abilene.
Radio Stations:
Texas: KACU(FM), Abilene.

ABRY COMMUNICATIONS

18 Newbury St.
Boston, MA 02116
Phone: 617-859-2959
Fax: 617-859-7205
Officers:
Andrew Banks, Managing Dir.
Royce Yudkoff, Managing Dir.
Ownership: Andrew Banks; Royce Yudkoff,
Principals.
Represented (legal): Kirkland & Ellis.
LPTV Stations (1):
Alabama: W62BG, Birmingham.
TV Stations (4):
Maryland: WNUV-TV, Baltimore.
Missouri: KSMO-TV, Kansas City.
Ohio: WSTR-TV, Cincinnati.
Wisconsin: WCGV-TV, Milwaukee.

ABUNDANT LIFE BCSTG. INC.

914 Cirby Way
Roseville, CA 95661
Phone: 916-786-8350
LPTV Permittees (1):
California: K27EU, Cameron Park.

ACADEMY OF APPLIED SCIENCES INC.

1 Maple St.
Concord, NH 03301
LPTV Permittees (1):
New Hampshire: W47AN, Manchester.

ACADIANA CABLE ADVERTISING INC.

Drawer 7186
Opelousas, LA 70571
Phone: 319-948-7267
Officers:
Frank T. Daly Jr., Pres.
J. E. Brignac, Secy.-Treas.
LPTV Permittees (4):
Louisiana: K22EP, Opelousas; K28DZ, Opelousas; K50DD, Opelousas; K53EX, Opelousas.

CORRINE GALT ACOSTA

6200 Valeria
El Paso, TX 79912
Phone: 915-584-8304
Represented (legal): Stuart B. Mitchell.
LPTV Stations (1):
New Mexico: K53BM, Alamogordo.

ACT OF FAITH COMMUNICATIONS INC.

Box 1164
Shreveport, LA 71163
LPTV Permittees (1):
Louisiana: K52EB, Shreveport.

ACTS OF MARION INC.

2172 Chapel Pike
Marion, IN 46952
Phone: 317-668-1014
Fax: 317-668-1014
LPTV Stations (1):
Indiana: W25BN, Marion.

ACTS OF WICHITA FALLS INC.

1200 E. 9th St.
Wichita Falls, TX 76301
Officers:
Rod Payne, Pres.
Steve Cookingham, Chief Exec. Officer
Erwin Davenport, Chief Operating Officer
Bobby Redwine, Chief Financial Officer
Susan Anderson, Secy.-Treas.
Ownership: Christian Family Network Television.
Represented (legal): Joe Dunne.
LPTV Stations (1):
Texas: K30DJ, Wichita Falls.

DENNIS ADAMS

Box 154
Greensboro, AL 36744
LPTV Stations (1):
Alabama: W03BF, Greensboro.

ADAMS ROCCO RICH INC.

1 Mockingbird Lane
Queensbury, NY 12804
Phone: 518-798-8411
Fax: 518-798-0284
Ownership: Charles F. Adams, Pres.
LPTV Stations (1):
New York: W08CJ, Glens Falls.

ADVANCED ALLIED COMMUNICATIONS TECHNOLOGY INC.

156 Lazelle Rd.
Worthington, OH 43235
Phone: 614-846-9234
Officer:
Ralph V. DeStefano, Chmn.
LPTV Permittees (2):
Ohio: W15AU, Columbus; W41BB, Columbus.

ADVANCED MOBILE COMMUNICATIONS

LPTV Stations (1):
Nevada: K54BO, Mercury.

AFL GROUP

1801 Columbia Rd. NW
Washington, DC 20009

LPTV Permittees (2):

Virginia: W60BR, Chesapeake; W14BN, Michlothian.

TOWN OF AFTON

Box 310
Afton, WY 83110-0310
Phone: 307-886-9831
LPTV Permittees (4):
Wyoming: K15EF, Afton & Thayne; K23DY, Afton & Thayne; K25EX, Afton & Thayne; K27ES, Afton & Thayne.

AGK COMMUNICATIONS ASSOC.

1213 Madison St.
Syracuse, NY 13210
LPTV Stations (2):
New York: W51BA, Nedrow; W56CV, Syracuse.

ROGER L. AHO

11493 Terry
Plymouth, MI 48170
Phone: 313-474-0036
LPTV Permittees (1):
Michigan: W61CL, Ludington.

ALAR TELEVISION INC.

LPTV Stations (1):
Florida: W35AJ, St. Petersburg.

ALASKA BROADCAST TELEVISION INC.

Box 211767
Anchorage, AK 99521
Phone: 817-737-4011
Officers:
Jimmie Allen, Pres.
Daniel Rivera, V.P.
Ownership: Grace Mitchell, Bennie McFather & Jerry Prevo, Principals. Jimmie Allen has interest in American Christian Television Systems Inc., LPTV CP holder.
LPTV Stations (1):
Alaska: K20AG, Anchorage.

STATE OF ALASKA

Division of Information Services
5900 E. Tudor Rd.

If TV station and cable ownership information—especially group ownership data—is important to you, look for the *FACTBOOK Supplement...*

TV STATION & CABLE OWNERSHIP DIRECTORY

...from the series of **FACTBOOK Supplements...**
so moderately priced, you can afford to buy copies
for your entire staff or sales force.


WARREN
PUBLISHING, INC.

FOR FURTHER INFORMATION call our Circulation Department collect: (202) 872-9200

LPTV Ownership

Anchorage, AK 99507
Phone: 907-269-5744
Officers:
John Morrone, Deputy Dir.
Dean Strid, Chief Engineer
Ownership: State government.
LPTV Stations (235):
Alaska: K09UD, Akhiok; K10MV, Akiak; K09RH, Akutan; K08KD, Alakanuk; K13RP, Aleknagik; K09QL, Allakaket/Alatina; K11QI, Ambler; K09RS, Anaktuvuk Pass; K09QF, Angoon; K02KY, Aniak; K07RE, Anvik; K09RV, Arctic Village; K09RX, Atka; K04NH, Atkasuk; K09TZ, Atkasuk; K04KS, Barrow; K09QQ, Beaver; K15AV, Bethel; K21AO, Bethel; K09TE, Bettles; K09TD, Birch Creek; K09RI, Buckland; K09SI, Cantwell; K13SD, Cape Pole; K09QG, Chalkyitsik; K02LO, Chefomak; K13VV, Chenega; K02KX, Chevak; K10MT, Chickaloon; K07RY, Chignik; K09SO, Chignik Lagoon; K02MR, Chignik Lake; K07OZ, Chistochina; K13SB, Chitina; K06LG, Chuathbaluk; K13SI, Circle; K03GO, Circle Hot Springs; K06LP, Circle Hot Springs; K07SM, Circle Hot Springs; K12NL, Clarks Point; K09TP, Coffman Cove; K13UO, Cold Bay; K08KO, Cooper Landing; K12MO, Copper Center; K15AK, Cordova; K09UJ, Council; K61DE, Craig; K07RZ, Crooked Creek; K09RN, Deering; K04KL, Delta Junction; K17AF, Delta Junction; K02GU, Dillingham; K04KM, Dillingham; K10LD, Dillingham; K13UX, Diomedea; K13RM, Dot Lake; K09RF, Eagle Village; K09TN, Eek; K11SD, Eek; K04KR, Egegik; K09TA, Eight Fathoms Bight; K11QW, Ekwok; K09QS, Elim; K05IH, Emmonak; K11RI, Ernestine; K09RP, False Pass; K07RC, Fort Yukon; K09TP, Freshwater Bay; K11RG, Gakona; K04LZ, Galena; K09QR, Gambell; K10MB, Girdwood; K13UB, Glennallen/Cooper Landing; K07QX, Golovin; K04KT, Goodnews Bay; K04NC, Gravian & Pennock Islands; K11QH, Grayling; K02LW, Gustavus; K07RF, Haines; K12NW, Halibut Cove; K58BI, Healy; K09TB, Hobart Bay; K08KP, Hollis; K12NT, Hollis; K07RJ, Holy Cross; K11RK, Homer/Seldovia; K07QV, Hoonah; K04MC, Hooper Bay; K09RY, Hughes; K09QD, Huslia; K09QI, Hydaburg; K02MJ, Hyder; K09SP, Igiugig; K04KO, Iliamna; K09SN, Ivanof Bay; K09QP, Kake; K09QY, Kaktovik; K09TR, Kalskag; K09TX, Kaltag; K09QK, Karluk; K09SM, Kasaan; K09UE, Kasigluk; K23AF, Kena/Soldotna/Sterling; K21AH, Ketchikan; K09RW, Kiana; K09QW, King Cove; K04KN, King Salmon; K08KS, King Salmon; K04LM, Kipruk; K09QZ, Kivalina; K07TI, Klawock; K04KQ, Klukwan; K02KZ, Kobuk; K07QW, Koliganek; K09RG, Kongiganak; K09SL, Kotliik; K02MB, Koyuk; K03FZ, Koyukuk; K09UJ, Kwethluk; K11SC, Kwigillingok; K13UK, Kwigillingok; K07SK, Labouchere Bay; K11RJ, Lake Louise/Eureka/Nelchina; K09QE, Larsen Bay; K07TT, Levelock; K11RW, Lime Village; K05IR, Long Island; K10MU, Long Island; K07RX, Manley Hot Springs; K09TO, Manokotak; K02KV, Marshall; K09QC, McGrath; K03GK, McKinley Park; K04MD, Mekoryuk; K09QJ, Mentasta Lake; K07SL, Metlakatla; K09TI, Meyers Chuck; K05IK, Minchumina; K09SZ, Minchumina; K13TK, Minto; K15AP, Moose Pass; K13UM, Mosquito Lake; K13TJ, Mountain Village; K13TZ, Naknek; K10MR, Napakiak; K02MZ, Napaskiak; K07SJ, Napaskiak; K09TJ, Naukatli Bay; K09QM, Nelson Lagoon; K55DE, Nenana; K09QV, New Stuyahok; K02LN, Newtok; K10LU, Nightmute; K04MB, Nikolai; K09RK, Nikolski; K07RI, Noatak; K13UG, Nome; K09RQ, Nondalton; K09RU, Noorvik; K04KP, Northway; K09RT, Nuiqsut; K02KW, Nulato; K13RN, Old Harbor; K07QY, Ouzinkie; K11QV, Paxson; K13SV, Pedro Bay; K09RM, Pelican; K04MA, Perryville; K21CK, Petersburg; K02LJ, Pilot Point;

K15AU, Pilot Station; K02LV, Pitka's Point; K09QN, Point Hope; K09UC, Point Lay; K09TL, Port Alice; K07SH, Port Alsworth; K09QB, Port Graham; K13SC, Port Graham; K13SA, Port Heiden; K07RG, Port Lions; K07SO, Port Moller; K11QX, Port Protection; K09SX, Quinhagak; K09RD, Rampart; K02LA, Red Devil; K04KU, Ruby; K09SH, Russian Mission; K09RA, Sand Point; K07RD, Savoonga; K02LS, Scammon Bay; K09RL, Selawik; K55DD, Seward; K04KY, Shageluk; K07QU, Shaktoolik; K12NO, Sheep Mountain; K11QR, Sheldon Point; K09RZ, Shishmaref; K07RA, Shungnak; K11QE, Skagway; K04KX, Slana; K13SM, Slana; K07SX, Sleemute; K09RE, St. George; K13SX, St. Mary's; K09QX, St. Michaels; K09RB, St. Paul; K09RR, Stebbins; K09SV, Steven's Village; K13SE, Stony River; K04LN, Takotna; K07RB, Tanana; K09SW, Tanunak; K13SJ, Tatitlek; K13RO, Teleda; K09RO, Teller; K07RH, Tanakee Springs; K11QU, Tetlin; K07SN, Thome Bay; K09QU, Togiak; K13RR, Tok/Tanacross/Tetlin; K11QG, Toksook Bay; K24AG, Trapper Creek/Talkeetna; K08ID, Tuluksak; K09TF, Tututuliak; K09RC, Unalakleet; K04KV, Unalaska; K15AI, Valdez; K09TW, Venetie; K09QD, Wainwright; K02LT, Wales; K07SI, Whales Pass; K11QT, White Mountain; K02ME, Womens Bay; K21AF, Wrangell; K09UA, Yakutat.
LPTV Permittees (12):
Alaska: K03FY, Chuathbaluk; K02MS, Clarks Point; K09TK, Elfin Cove; K03GI, English Bay; K13UY, Kodiak; K13UE, Kotzebue; K39AA, Ninilchik; K09SY, Point Baker; K07TU, Portage Creek; K09TC, Rowan Bay; K09UB, Whittier.

BOARD OF EDUCATION OF THE CITY OF ALBUQUERQUE
1130 University Blvd. NE
Albuquerque, NM 87102-1798
Phone: 505-277-2121
Officer:
Jon Cooper, Gen. Mgr.
Represented (legal): Dow, Lohnes & Albertson.
LPTV Stations (1):
New Mexico: K43AI, Farmington.
TV Stations (1):
New Mexico: KNME-TV, Albuquerque.

ALEGRIA BROADCASTING CORP.
Box 33127
Washington, DC 20033
LPTV Permittees (1):
Hawaii: K57FX, Hilo.

CURT ALEXANDER
409 E. Water St.
Ripley, MS 38663
Phone: 601-837-8170
LPTV Permittees (1):
Mississippi: W42BW, Ripley.

MAC ALEXANDER
Unit 334
7222 E. Gainey Ranch Rd.
Scottsdale, AZ 85258
Phone: 602-998-5046
LPTV Permittees (1):
New York: W65CS, Plattsburgh.

ALL AMERICAN NETWORK INC.
250 W. Arrow Hwy.
San Dimas, CA 91773-3342
Phone: 909-599-9499
Fax: 909-599-1086
Officers:
Cruz S. Arguinzoni, Pres.
Nicky Cruz, V.P.

John B. Casoria Jr., Secy.-Treas.
Represented (legal): May & Dunne.
LPTV Stations (2):
Illinois: W64BK, Bloomington; W62BU, Rockford.
TV Stations (5):
Alabama: WTJP, Gadsden.
Illinois: WWTD-TV, La Salle.
Missouri: KTAJ, St. Joseph.
New Mexico: KNAT, Albuquerque.
Oklahoma: K0OR, Bartlesville.
TV Translators:
Alabama: W51BY, Birmingham, W22BF, Decatur, W22BV, Florence, W6700, Huntsville, W46BU, Tuscaloosa.
Illinois: W64BK, Bloomington; W41BO, Peoria; W62BU, Rockford; W52BI, Sterling Dixon.

MARK C. ALLEN
3745 McHale Way
Redding, CA 96001
Phone: 916-246-8782
LPTV Stations (1):
California: K22EJ, Redding.

DAVID J. ALTERI
214 Colorado St.
Watertown, NY 13601
LPTV Permittees (1):
New York: W34AR, Canton & Potsdam.

ALTES ELLPEE INC.
204 Walnut St.
Shepherdsville, KY 40165
Officers:
Ann Newton, Sales
John W. Smith Sr., Engineering
Represented (legal): Gene R. Osselmeier.
LPTV Stations (1):
Kentucky: W66BC, Shepherdsville.

AMBASSADOR MEDIA CORP.
425 E. Center
Pocatello, ID 83201
Phone: 208-232-6666
Fax: 208-233-6678
Officers:
William L. Armstrong III, Pres. & Chief Exec. Officer
Harry P. Neuhardt, Chief Operating Officer
Ellen M. Armstrong, Secy.-Treas.
Ownership: Ellen M. Armstrong, 50%; William L. Armstrong, 50%.
Represented (legal): Drinker, Biddle & Reath.
LPTV Stations (17):
Idaho: K13VK, Arco; K09VD, Ashton; K13VI, Blackfoot; K07UL, Burley; K04OH, Challis; K08KU, Challis; K09UZ, Driggs; K12OE, Firth-Basalt; K12NZ, Idaho Falls; K08KV, Jerome; K04NO, Paul; K12OA, Pocatello; K02NO, Rupert; K13VJ, Shelley; K12OB, St. Anthony; K05IX, Twin Falls.
Wyoming: K48BM, Jackson.
TV Stations (3):
Idaho: KPVI, Pocatello-Blackfoot-Idaho Falls; KKVI, Twin Falls.
Wyoming: KJVI, Jackson.
Radio Stations:
Colorado: Armstrongs have interest in KEZW(AM), Aurora.

AMERICAN CHRISTIAN TELEVISION SYSTEM
6350 W. Freeway
Fort Worth, TX 76150
Phone: 817-737-3241
Fax: 817-737-7853
Officers:
Dallas Bumgardner, Chmn.
Jack Johnson, Pres. & Chief Exec. Officer
Richard McCartney, V.P. & Chief Operating Officer
Jerry Stamps, Chief Financial Officer

Deborah Little Key, Gen. Mgr.
Ownership: Southern Baptist Convention.
Represented (legal): May & Dunne.
LPTV Stations (1):
Arkansas: K49CG, Little Rock.

AMERICAN COASTAL TELEVISION NETWORK INC.
3145 Lake Valencia Lane E
Palm Harbor, FL 34684
LPTV Permittees (1):
Florida: W57BO, Madeira Beach.

AMERICAN INDIAN TV & RADIO NETWORK
2606 S. Sheridan Rd.
Tulsa, OK 74129
LPTV Stations (1):
Oklahoma: K19CJ, Muskogee.

AMERICAN LO-POWER TV NETWORK INC.
Box 352
Westford, MA 01886
LPTV Permittees (4):
Georgia: W43AO, Vidalia.
Montana: K22EF, Bozeman.
New Mexico: K68ED, Clovis; K68EE, Hobbs.

AMERICAN TELECASTING INC.
Box 880
Mitchell, SD 57301
Phones: 605-996-1300; 218-354-2500
Officers:
Donald R. DePriest, Chmn.
Richard F. Seney, Vice Chmn. & Secy.
Brian E. Gast, V.P. & Chief Exec. Officer
Ownership: Charles Matuszycki, Principal.
LPTV Stations (4):
Hawaii: K25ER, Lahaina; K33DW, Lahaina; K43EA, Lahaina; K54EB, Lahaina.
Cable Systems (13):
Minnesota: Avoca, Barnesville, Bigelow, Chandler, Dundee, Iona, Leota, Magnolia, Reading.
South Dakota: Hudson, Lesterville, Monroe, Volin.
MDS Systems:
North Dakota: WMH900, Bismarck (CL); WMH904, Bismarck (CL).
MMDS Systems:
North Dakota: WMI866, Bismarck (CL); WLW839, Fargo.
South Dakota: WLK384, Yankton.
Wisconsin: WMH660, Green Bay (CL).

AMERICAN TELEVISION INC.
910 N. Foster Dr.
Baton Rouge, LA 70806
Phone: 504-928-3146
Fax: 504-923-2822
LPTV Stations (1):
Louisiana: W39AT, Baton Rouge.

AMERICAN TELEVISION NETWORK INC.
Suite 500
1899 L St. NW
Washington, DC 20036
Phone: 202-785-2143
Officer:
Edward L. Weidenfeld, Pres.
LPTV Stations (1):
California: K26BH, Yucca Valley.

AMERICAN TRANSLATOR DEVELOPMENT INC.
Suite 340
225 Congress
Austin, TX 78701
LPTV Stations (1):
Florida: W13BM, Miami.

AMKA BROADCAST NETWORK INC.
27873 U.S. 19 N
Clearwater, FL 34621
Phone: 813-725-3500
Fax: 813-724-5997
Officers:
Sotirios Agelatos, Pres.
LPTV Permittees (1):
Florida: W48AY, Oldsmar.

BRIAN KEITH ANDERSON
8870 W. Airport Dr.
West Paducah, KY 42053
LPTV Permittees (1):
Kentucky: W10BY, Paducah.

NEAL L. ANDREWS JR.
300 N. 21st St.
Birmingham, AL 35203
LPTV Permittees (2):
Hawaii: K59EJ, Honolulu.
Nevada: K46CV, Las Vegas.

ANGLER TV
No. 27
600 W. Hillsboro Blvd.
Deerfield Beach, FL 33441
LPTV Permittees (1):
Florida: W58CA, Okeechobee.

BYRON H. ANSON
323 MacCauley Rd.
Conowingo, MD 21918
Phone: 410-658-5634
LPTV Permittees (5):
Iowa: K21EM, Ottumwa; K45EE, Ottumwa;
K49DX, Ottumwa; K58ER, Ottumwa.
Kentucky: W60CC, Corbin.

APOGEE BROADCASTING CORP.
1152 Pebblewood Dr.
Sacramento, CA 95833-1157
Phone: 916-920-2525
Officers:
Robert Suffel, Chmn. & Pres.
David W. Berkus, Secy.
Ownership: Robert Suffel.
LPTV Stations (1):
California: K25EL, Sacramento.

ARCH COMMUNICATIONS CORP.
One Corporate Center
Hartford, CT 06103
Phone: 203-527-6161
LPTV Stations (1):
Connecticut: W11BJ, Hartford.

ARGYLE TELEVISION HOLDING INC.
Suite 700
200 Concord Plaza
San Antonio, TX 78216
Phone: 210-828-1700
Fax: 210-828-7300
Officers:
Ibrahim Morales, Chmn.
E. Blake Byrne, Pres.
Bob Marbut, Chief Executive Officer
Harry T. Hawks, V.P., Secy. & Treas.
Caroline Williams, Dir.
David Pulver, Dir.
LPTV Stations (1):
Texas: K13VC, Austin.
TV Stations (4):
Alabama: WVTM-TV, Birmingham.
Missouri: KTVI, St. Louis.
Texas: KTBC-TV, Austin; KDFW-TV, Dallas-Fort Worth.

ARIZONA CHRISTIAN TELEVISION SYSTEM INC.
Box 39
Phoenix, AZ 85001

Phone: 602-264-3939
Fax: 602-263-8150
Officers:
Rick Hooton, Pres.
LPTV Stations (1):
Arizona: K39BI, Phoenix.

ARZUAGA & MARTINEZ ASSOC.
Box 980
RD 2
Quebradillas, PR 00742-0980
Phone: 809-895-4198
Fax: 809-895-2725
Officers:
Jose J. Arzuaga, Pres.
Jose Julio Martinez, Marketing Dir.
Ownership: Jose J. Arzuaga, 51%; Jose J. Martinez, 49%.
LPTV Permittees (1):
Puerto Rico: W43AW, San Juan.
Radio Stations:
Puerto Rico: WREI(FM), Quebradillas.

ASHLAND PUBLIC SCHOOL DISTRICT
Box 17
Ashland, MT 59003
Phone: 406-784-2575.
LPTV Stations (1):
Montana: K51EQ, Ashland.

ASIAVISION INC.
11910 Frost Valley Way
Potomac, MD 20854
Ownership: Lura S. Madarang.
LPTV Stations (1):
District of Columbia: W58BR, Washington.
LPTV Permittees (4):
California: K120J, Palm Springs; K68DD, Tahoe City.
Maryland: W08CZ, Ocean City.
New Jersey: W34BS, Atlantic City.

ASSOCIATED CHRISTIAN TELEVISION SYSTEM INC.
4520 Parkbreze Court
Orlando, FL 32808
Phone: 407-297-0155
Officers:
Claud Bowers, Pres. & Chief Exec. Officer
P. B. Howell Jr., V.P.
Freedra Bowers, Secy.-Treas.
Branch Office:
123 Ridgeland Rd.
Tallahassee, FL 32312
Phone: 904-385-1700
Ownership: Non-profit organization.
Represented (legal): Baraff, Koerner, Olender & Hochberg, P.C.
LPTV Stations (2):
Florida: W69AY, Alachua; W17AB, Tallahassee.
TV Stations (1):
Florida: WACX, Leesburg-Orlando.

ATHENS BROADCASTING CO. INC.
1717 Hwy. 72 W
Athens, AL 35661
LPTV Stations (1):
Alabama: W28AP, Athens.

THE ATLANTA CHANNEL INC.
No. 240
1579 F. Monroe Dr.
Atlanta, GA 30324
Phone: 404-875-9999
LPTV Stations (1):
Georgia: W42BQ, Atlanta.

ATRIUM BCSTG. CO.
23642 Calabasas Rd.
No. 104
Calabasas, CA 91302-1592

Phone: 818-884-3818
Fax: 818-884-9779
Officers:
Lawrence Rogow, Chief Exec. Officer
Charles Lohr, Chief Operating Officer
Donald S. Wilson, Engineering Dir.
Ownership: Lawrence Rogow. See also Channel 29 Assoc., Coastline Communications, Ponyland Bcstg.
Represented (legal): Arter & Hadden.
LPTV Stations (1):
California: K38DL, Los Angeles.

EDWINA J. AUEL
Suite 204 E
1601 Belvedere Rd.
West Palm Beach, FL 33406
Phone: 407-688-9585
Fax: 407-688-9601
LPTV Permittees (1):
California: K60ES, Sacramento.

KENNETH L. AUSTIN
No. 1
613 N. State St.
Alma, MI 48801
LPTV Permittees (1):
Arkansas: K59FB, Batesville.

AVN INC.
2567 Central Ave.
Augusta, GA 30904
Phone: 706-736-6700
Ownership: Jeremy M. Coghlan, Pres.
LPTV Stations (1):
Georgia: W67BE, Augusta.

FRANK & LINDA AZEVEDO
2731 Iowa Ave.
Modesto, CA 95351
Phone: 204-577-0743
Officers:
Frank Azevedo, Chmn.
Linda Azevedo, Chief Exec. Officer
Rick Rogers, Mktg. Dir.
LPTV Permittees (1):
California: K41CM, Modesto.

BACA COUNTY
Box 116
Springfield, CO 81073
LPTV Permittees (1):
Colorado: K60DP, Springfield.

BAHIA HONDA INC.
No. 204
2942 W. Columbus Dr.
Tampa, FL 33607
Phone: 813-879-8861
Fax: 813-873-7272
Ownership: Joaquin Blaya; Jose Cancela.
LPTV Stations (2):
Florida: W63BH, Orlando; W61BL, Tampa.

RICHARD W. BAKER
1803 Hwy. 19
Holiday, FL 34691
LPTV Permittees (1):
Texas: K50CW, Waco.

B & B PRODUCTIONS INC.
1700 Duncan St.
Pampa, TX 79065
LPTV Permittees (1):
Texas: K69FF, Plainview.

ELLEN BARAGONA
99 Robin Lake Rd.
Natchez, MS 39120
LPTV Permittees (1):
Mississippi: W23BD, Natchez.

WILLIAM A. BARNHARDT
212 Rock St.
Pomeroy, OH 45769
Phone: 614-992-6558
LPTV Permittees (1):
Ohio: W27BO, Pomeroy.

BASIC ECONOMIC EDUCATION INC.
2200 Morley St.
San Diego, CA 92111
LPTV Permittees (1):
California: K17DJ, San Diego.

MARVIN L. BATES JR.
242 Bennetts Bridge Rd.
Greer, SC 29651
Phone: 803-277-2355
LPTV Permittees (1):
Louisiana: K36DS, Alexandria.

CHARLES B. BAYNE
No. A-1
515 E. 99th St.
Inglewood, CA 90301
Phone: 310-419-0506
LPTV Permittees (1):
Iowa: K53FC, Ottumwa.

BEACH TV OF SOUTH CAROLINA INC.
Box 9556
Panama City Beach, FL 32407
Phone: 904-234-2733
LPTV Stations (2):
South Carolina: W08CV, Myrtle Beach; W11BR, Myrtle Beach.

BEACH TV PROPERTIES INC.
Suite 23
8317 W. Hwy. 98
Panama City, FL 32407-4824
Phone: 904-234-2773
Officers:
Jud Colley, Pres.
Tonita Davis, Secy.-Treas.
Ownership: Jud Colley, 50%; Tonita Davis, 50%.
LPTV Stations (3):
Florida: W48BC, Destin; W34AD, Key West; W46AN, Panama City.
LPTV Permittees (1):
South Carolina: W42BH, Charleston.
TV Stations (1):
Florida: WPCT, Panama City Beach (CP).

BEACON BROADCASTING CORP.
11657 Village Lane
Jacksonville, FL 32223
Phone: 904-268-9262
LPTV Permittees (1):
Florida: W25BF, Miami.

BECKER BROADCAST SYSTEMS
517 S. 7th
Kiowa, KS 67070
LPTV Stations (1):
Kansas: K36DE, Kiowa.

VIRGINIA M. BECKER
Box 1700
Hawthorne, NV 89415
LPTV Stations (1):
Nevada: K13WI, Hawthorne.

BEECH STREET COMMUNICATIONS
Box 1469
601 Beech St.
Texarkana, AR 75504
Phone: 501-774-3500
Fax: 501-774-3600
Officers:
David Welch, Chief Exec. Officer

LPTV Ownership

Gary Underwood, Chief Operating Officer
Larry Crank, Chief Financial Officer
Andy Dean, Engineering Dir.
LPTV Stations (1):
Arkansas: K35CS, Texarkana.

BELL PRESS INC.

Box 189
120 W. 3rd St. S
Ladysmith, WI 54848-0189
Phone: 715-532-5591
Officers:
Donald L. Bell, Pres.
Audrey M. Bell, V.P.
James L. Bell, Secy.-Treas.
LPTV Stations (1):
Wisconsin: W06AS, Ladysmith.
Newspapers:
Wisconsin: Ladysmith News (weekly).

RANDOLPH V. BELL

4314 Cherry Court
Evansville, IN 47714
Phone: 812-479-3377
Fax: 812-477-7977
Ownership: Dorgan Bell Music Productions Inc.
LPTV Permittees (1):
Indiana: W54BS, Evansville.
Radio Stations:
Indiana: WSJD(FM) Princeton/Evansville.
Other Holdings:
Paging service: Castle Paging (Evansville, IN).

YING HUA BENNS

103 Avenir St.
Lookout Mountain, TN 37350
Phone: 615-821-1410
Represented (legal): Mullin, Rhyne, Emmons & Topel, P.C.
LPTV Stations (1):
Tennessee: W39AW, Chattanooga.

CHRISTINA M. BERRY

3654 Chatham Dr.
Palm Harbor, FL 34684
LPTV Permittees (1):
North Carolina: W66BO, Raleigh.

BETA BROADCASTING INC.

No. 219
5050 Edison Ave.
Colorado Springs, CO 80915
Phone: 719-578-0517
Fax: 719-574-7776
Officers:
Jack Connelly, Chmn. & Pres.
Jack Manning, Secy.-Treas.
Ownership: Jack Connelly, Zoe Connelly, Jack Manning & Norma Dee Manning.
LPTV Stations (1):
Colorado: K38CU, Colorado Springs.

BETTER LIFE TV

63505 Ditch Creek Rd.
Rogue River, OR 97537
LPTV Stations (1):
Oregon: K65EJ, Grants Pass.
LPTV Permittees (1):
Oregon: K61FW, Cave Junction.

RONALD A. BEVINS

713 W. Yakima Ave.
Yakima, WA 98902
LPTV Stations (5):
Washington: K04OI, Pasco & Kennewick;
K08LU, Sunnyside-Grandview; K56EG, Wapato & Toppenish; K17CJ, Yakima; K60EB, Yakima & Wapato.
LPTV Permittees (2):
Washington: K62EM, Pasco & Kennewick;
K13WP, Sunnyside.

BIG HORN COMMUNICATIONS INC.

Box 23309
Billings, MT 59102
Phone: 406-652-4743
Officers:
Thomas Hendrickson, Pres.
Ray Moser, V.P.
Martha R. Creath, Secy.
David Loxtercamp, Treas.
James R. Michal, Asst. Treas.
Ownership: Calvin Cafritz, 23.88%; David E. Loxtercamp, 23.78%; Martha R. Creath, 17.85%; Daniel W. Coon Estate, 12.97%; Ronald L. Korn, 8.29%; Alan Swendiman, 1.47%; James R. Michal, 1.19%.
LPTV Stations (4):
Montana: K20DY, Belgrade, Manhattan & Three Forks; K25BP, Billings; K66EQ, Colstrip; K19AC, Glasgow.
TV Stations (3):
Montana: KSVI, Billings; KYUS-TV, Miles City.
Radio Stations:
Wyoming: KZMQ-AM-FM, Greybull.

DAVID L. & CAROLYN D. BILYEA

6420 Lansdale Rd.
Fort Worth, TX 76116
Phone: 817-737-0707
LPTV Permittees (1):
Wisconsin: W24BV, Whiting.

STEVEN D. BINGHAM

500 W. Sherwood Dr.
Payson, AZ 85541
Phone: 602-474-1849
LPTV Stations (1):
Arizona: K22EI, Payson.

BITTERROOT VALLEY PUBLIC TELEVISION

Box 588
Hamilton, MT 59840
Phone: 406-961-3692
Ownership: Community owned.
Represented (legal): Schwartz, Woods & Miller.
LPTV Stations (2):
Montana: K21AN, Darby; K67EC, Pinesdale.

BLACK HAWK COLLEGE

6600 34th St.
Moline, IL 61265-5899
Phone: 309-796-2424
Fax: 309-796-2484
Officers:
Steve Spivey, Chmn.
Glenn Doyle, Vice Chmn.
Judith A. Redwine, Pres.
Maurice J. Brasnahan, Gen. Mgr.
LPTV Stations (1):
Illinois: W61BV, Sterling.
TV Stations (2):
Illinois: WQPT-TV, Moline.
Iowa: KQCT, Davenport.

BLACKHAWK BROADCASTING CORP.

2712 Capri Court
Rockford, IL 61111
Phone: 815-987-3972
Fax: 815-987-3975
Ownership: Joe Musser, Pres.
Represented (legal): Miller & Fields.
LPTV Stations (1):
Illinois: W08CM, Rockford.

BLACKS DESIRING MEDIA INC.

Box 520
1024 Main St.
Livingston, TN 38570
Phone: 615-823-5633
Officer:
Millard V. Oakley, Pres.

LPTV Permittees (1):
Texas: K32CP, Pampa.

BLACKTAIL TV TAX DISTRICT

Box 609
Lakeside, MT 59922
Phone: 406-857-2131
LPTV Permittees (2):
Montana: K61FX, Big Fork; K06MQ, Finley Point.

BLAINE COUNTY PUBLIC TELEVISION INC.

63 4th St.
Chinook, MT 59523
LPTV Stations (1):
Montana: K59EM, Chinook.

DAN BLECHMAN

15710 Lindskog Dr.
Whittier, CA 90603
LPTV Stations (2):
Minnesota: K15DU, Duluth; K62EP, Duluth.

ELLIOT B. BLOCK

2212 Losantiville Ave.
Cincinnati, OH 45237
Phone: 513-631-8825
Fax: 513-351-8898
LPTV Stations (2):
Ohio: W25AI, Cincinnati; W35BA, Cincinnati.

BLUE EARTH-NICOLLETT-FARIBAULT COOPERATIVE ELECTRIC ASSN.

Box 8
Hwy. 169 S
Mankato, MN 56002
Phone: 507-387-7963
LPTV Permittees (4):
Minnesota: K54EN, Frost; K59FO, Frost; K59FN, Jackson; K61GE, Jackson.

BLUE MOUNTAIN BROADCASTING ASSOCIATION INC.

Box 205
12th St. & Larch Ave.
College Place, WA 99324
Phone: 509-529-9149
Fax: 509-529-0661
Officers:
Roger Johnson, Chmn. & Pres.
Ben Wiedemann, Treas.
Ownership: Walla Walla Valley Seventh-Day Adventist Churches.
Represented (legal): Norman Anderson.
LPTV Stations (3):
Washington: K45DA, College Place; K22BI, Walla Walla; K27DD, Walla Walla.

IRVIN L. BOESKOOL MONEY PURCHASE PENSION TRUST

Suite 5015
2111 Jefferson Davis Hwy.
Arlington, VA 22202
Phone: 703-412-0130
LPTV Permittees (1):
Kansas: K56FG, Caney.

MICHAEL A. BOGNER

25 Victoria Dr.
Amityville, NY 11701
LPTV Stations (1):
New York: W66CE, Amityville & Mineola.

EDWARD JAY BOLTON

Box 151
Rte. 3
Advance, NC 27006
LPTV Stations (1):
North Carolina: W10BZ, Wilmington.

BONANZA PARTNERS I

Box 23413
Chattanooga, TN 37415
Phone: 615-875-9758
LPTV Permittees (1):
Georgia: W42BT, Sandersville.

BONANZA PARTNERS II

4231 Boca Bay
Dallas, TX 52445
Phone: 214-243-3030
LPTV Permittees (1):
Georgia: W61CK, Sandersville.

THE BONITA CORP.

1523 Westwood Dr.
Albany, GA 31708
Phone: 912-434-1831
LPTV Stations (1):
Florida: W12CD, Altamonte Springs.
LPTV Permittees (1):
Florida: W07BZ, Orlando.

THE BON-TELE NETWORK

1001 E. Entry Dr.
Pittsburgh, PA 15216
Phone: 412-531-6678
Fax: 412-531-5727
Officers:
Nancy B. Hahn, Pres. & Chief Exec. Officer
Joe Butcher, Marketing & Programming Dir.
Paul O'Hadneck, Engineering Dir.
Ownership: Nancy B. Hahn.
LPTV Stations (1):
Pennsylvania: W63AU, Pittsburgh.

CLARABELLE F. BOONE

771 Preston Ave. S
St. Petersburg, FL 33701
LPTV Stations (1):
Washington: K14IF, Spokane.

JESSE BOONE SR.

313 Highland Ave.
Albany, GA 31701
LPTV Stations (1):
Georgia: W35BD, Albany.

MURPHY D. BOUGHNER

305 N. Pine St.
Nowata, OK 74048
LPTV Stations (1):
Oklahoma: K66EK, Bartlesville & Dewey.
LPTV Permittees (1):
Oklahoma: K60EX, Nowata.

BOULDER TV TRANSLATOR ASSN.

215 N. Madison
Boulder, MT 59632
LPTV Stations (2):
Montana: K27CD, Boulder; K36CX, Clancy.

EDWARD C. BOWLDS

Box 12100
Fort Pierce, FL 34979
LPTV Permittees (1):
Florida: W10CI, Vero Beach.

JIMMY BOYD

4971 Vickie Dr.
Memphis, TN 38109
Phone: 901-789-0584
LPTV Stations (1):
Tennessee: W61BP, Memphis.

BRANSON TV PARTNERSHIP

Box 168
Carmel, ME 04419
LPTV Stations (1):
Missouri: K31DV, Walnut Shade.

ELLEN & SYDNEY BRAVERMAN
41 Murray DeBruhl Rd.
Alexander, NC 28701
Phone: 704-645-7920.
LPTV Stations (1):
North Carolina: W30AS, Weaverville.

BRECHNER MANAGEMENT CO.

Box 531103
Orlando, FL 32853
Phone: 407-423-4431.
Fax: 407-843-0704.
Officers:
Marion B. Brechner, President
Berl Brechner, Treas.
LPTV Stations (3):
Delaware: W27AJ, Dover.
Kansas: K39BR, Junction City; K58CX Lawrence.
TV Stations (2):
Kansas: KTKA-TV Topeka.
Maryland: WMDT, Salisbury.
Radio Stations:
Ohio: WKFI(AM) & WSWO(FM), Wilmington.
Other Holdings:
Outdoor advertising: Great Outdoor Advertising Inc., Wilmington, OH.

BRECKENRIDGE BROADCASTING CO. INC.

3300 Norwest Center
Minneapolis, MN 55402
LPTV Stations (2):
Ohio: W53AX, Cleveland.
Texas: K55FV, Houston.
LPTV Permittees (3):
Ohio: W47BE, Seven Hills.
Oklahoma: K02NS, Oklahoma City.
Washington: K58DP, Seattle.

QUENTIN L. BREEN

36941 S. Chiloquin Rd.
Chiloquin, OR 97624
LPTV Stations (5):
Oregon: K61FG, Chiloquin; K63EL, Chiloquin;
K65EX, Chiloquin; K67FB, Chiloquin; K69GC,
Chiloquin.
LPTV Permittees (4):
Oregon: K53EU, Chiloquin; K55GP, Chiloquin;
K57GD, Chiloquin; K48EX, Klamath Falls.

BRESNAN COMMUNICATIONS CO.

709 Westchester Ave.
White Plains, NY 10604
Phones: 914-997-6600; 914-997-6636
Fax: 914-997-6601
Officers:
William J. Bresnan, Chief Exec. Officer
Jeffrey S. DeMond, V.P., Finance & Chief Financial Officer
Patrick J. Bresnan, Mktg. Dir.
Michael Bresnan, Operations Dir.
Robert Bresnan, Gen. Counsel
Brian LaPlaut, Engineering Mgr.
Ownership: William J. Bresnan, 51%; TCI/Liberty Holdings Co., 49%.
LPTV Stations (7):
Michigan: K69BA, Iron Mountain; W30AK, Iron Mountain; W35AK, Iron Mountain; W43AN, Iron Mountain; W63AW, Iron Mountain; W65BN, Iron Mountain; W67AO, Iron Mountain.
LPTV Permittees (1):
Michigan: W59AQ, Iron Mountain.
Cable Systems (46):
Georgia: Colonels Island, Eunonia, Hinesville, Jesup, Lake George, Ludowici, Riceboro, Richmond Hill, Waynesville, Woodbine.
Michigan: Alba, Bay City, Beaver Twp. (Bay County), Bergland, Boardman Twp., Butman Twp., Chippewa Twp. (Isabella County), Escanaba, Ewen, Forsyth Twp., Hermansville, Hope Twp. (Midland County), Houghton, Iron Mountain, Ironwood, Jamestown Twp.,

Kincheloe, L'Anse, Mackinac Island, Manistique, Marquette, Midland, Munising, Olive Twp. (Ottawa County), Omer, Ontonagon, Pickford Twp., Rock River Twp., Sage Twp., Sault Ste. Marie, Watersmeet, Whittemore.
Minnesota: Brainerd, Duluth.
Mississippi: Grenada.
Wisconsin: Lake Nebagamon.

BREWER FAMILY TRUST

4230 Jubilo Dr.
Tarzana, CA 91356
LPTV Permittees (1):
Idaho: K56FQ, Boise.

BRIGHTNESS MINISTRIES INC.

120 W. Court Ave.
Jeffersonville, IN 47130
Phone: 812-284-3483
Fax: 812-284-5484
Officers:
John W. Smith Jr., Pres. & Chief Operating Officer
Darlene Smith, Chief Financial Officer & Secy.
John W. Smith Sr., V.P. & Engineering Dir.
Lou Smith, Programming Dir.
Mary L. Smith, Treas.
Ownership: Non-stock corp.
Represented (legal): Bechtel & Cole.
LPTV Stations (1):
Indiana: W05BE, Jeffersonville, IN-Louisville, KY.

WILLIAM D. BRITTON

37428 3rd St.
East Palmdale, CA 93550
LPTV Stations (1):
California: K19CL, Inyokern.

BROADCASTING SYSTEMS INC.

One W. Lone Cactus Dr.
Phoenix, AZ 85027-2953
Phone: 602-582-6550
Fax: 602-582-8229
Officers:
Kenneth Casey, Chmn. & Chief Exec. Officer
Charlene Weh, Chief Operating Officer
Ownership: Kenneth Casey, 89%; Charlene Weh, 10%; Chris Casey, 1%.
Represented (legal): Arent Fox Kintner Plotkin & Kahn.
LPTV Stations (2):
Arizona: K25DM, Phoenix.
Texas: K30CV, Houston.
TV Stations (1):
Oklahoma: KGLB-TV, Okmulgee (CP).

BROOKS BROADCASTING INC.

LPTV Stations (1):
Kansas: K07TO, Manhattan.
LPTV Permittees (1):
Indiana: W05CA, Salem.

JAMES R. BROWN

Box 11021
Houston, TX 77293
Phone: 713-635-1938
LPTV Permittees (1):
Texas: K42DU, Lufkin.

BROWNE MOUNTAIN TV

815 S. Montavilla
Spokane, WA 99204
LPTV Stations (1):
Washington: K63EX, Spokane.
LPTV Permittees (1):
Washington: K34DU, Spokane.

BROWNING PUBLIC SCHOOLS

129 First Ave. SE
Browning, MT 59417
Phone: 406-338-2715

LPTV Stations (1):
Montana: K57FM, Browning.

BRUCE INDEPENDENT TV INC.

Box 453
Bruce, MS 38915
Phone: 601-983-2801
Officers:
William E. Morgan, Pres. & Chief Exec. Officer
Ann Morgan, Chief Financial Officer
Bill Morgan, Chief Operating Officer & Mktg. Dir.
Ownership: William E. Morgan.
LPTV Stations (1):
Mississippi: W07BN, Bruce.

BRYANT BROADCASTING CO.

200 E. Spring St.
Lebanon, TN 37087
Phone: 615-444-7211; 615-444-8206
Fax: 615-444-7215
Ownership:
Dr. Joe F. Bryant, Chmn., Pres. & Chief Exec. Officer.
LPTV Stations (1):
Tennessee: W11BD, Lebanon.
TV Stations (1):
Tennessee: WJFB, Lebanon (CP).

BSA INVESTMENT

11 Alice Court
South St. Paul, MN 55075
Phone: 612-451-9197
LPTV Permittees (5):
Iowa: K19DX, Iowa Falls; K27EW, Iowa Falls;
K35EG, Iowa Falls; K61GF, Iowa Falls;
K69GZ, Iowa Falls.

BSP BCSTG.

3800 Call Field Rd.
Wichita Falls, TX 76308
Phone: 817-691-1808
Fax: 817-696-5766
Officers:
F. Lanham Lyne Jr., Chmn. & Chief Exec. Officer
Pete D'Acosta, Pres. & Gen. Mgr.
Charles R. Hart, Treas.
Ownership: Epic Bcstg. Corp., 75%; Peter D'Acosta, 20%; Charles R. Hart, 5%.
D'Acosta, Epic Bcstg. & Hart have interest in KCIT Acquisition Co. (see listing).
LPTV Stations (2):
Oklahoma: K53DS, Lawton.
Texas: K35BO, Wichita Falls.
TV Stations (1):
Texas: KJTL, Wichita Falls.

BTV ASSOCIATES

Suite 7C
154 W. 18th St.
New York, NY 10011
Ownership: Walter Brewster, Pres. & Gen. Partner.
LPTV Stations (1):
Rhode Island: W47AJ, Newport.

T. B. BUCHANAN

Box 1176
Sanford, NC 27331
LPTV Stations (1):
North Carolina: W46BF, Sanford.
LPTV Permittees (1):
North Carolina: W67CD, Sanford.

RON BUCK

5611 W. 6th
Stillwater, OK 74074
Phone: 405-624-2945
LPTV Stations (1):
Oklahoma: K19DB, Stillwater.

BUDD BCSTG. CO.

930 N.W. 8th Ave.
Gainesville, FL 32601-5071
Phone: 904-371-7772
Officers:
Harvey M. Budd, Pres.
Carol Hennes, V.P.
Ilene S. Budd, Secy.-Treas.
Ownership: Harvey M. Budd & Ilene Budd, 100% jointly. Harvey Budd has interest in WTGS(TV) Hardeeville, SC.
Represented (legal): Colby May.
LPTV Permittees (1):
Florida: W14CB, Gainesville.
TV Stations (1):
Florida: WGFL, High Springs (CP).

BUFFALO COMMUNICATIONS

24701 San Jacinto St.
San Jacinto, CA 92383
LPTV Stations (1):
California: K53DU, Hemet.

K. SANDOVAL BURKE

Box 2295
Boulder, CO 80306
Phone: 303-494-9660
LPTV Stations (1):
Louisiana: K21DM, Lafayette.
LPTV Permittees (2):
Nebraska: K64CL, Malcolm; K65FL, Omaha.

BURNETT BROADCASTING CORP.

Box 3147
Skokie, IL 60076
Phone: 708-679-0097
LPTV Permittees (1):
Illinois: W18AU, Schaumburg.

JEFFREY A. BURNS

23156 Haynes
Farmington Hills, MI 48336
Phone: 313-478-9095
LPTV Permittees (2):
Michigan: W44BH, Ludington; W53BH, Ludington.

LAWRENCE E. BURNS

23156 Haynes
Farmington Hills, MI 48336
LPTV Stations (1):
Minnesota: K68EA, Duluth.
LPTV Permittees (5):
Michigan: W59CL, Ludington; W63CC, Ludington; W67DC, Ludington.
Minnesota: K50DU, Duluth; K52EK, Duluth.

BUTTE TELEVISION

204 E
1601 Belvedere Rd.
West Palm Beach, FL 33406
Phone: 407-688-9585
Fax: 407-688-9601
Officer:
Carl Avel, Pres.
LPTV Stations (1):
California: K67DY, Chico & Paradise.

ROBERT BUTTON

30804 Overfall Dr.
Westlake Village, CA 91362
LPTV Permittees (2):
Minnesota: K34DX, Hibbing; K36DJ, Hibbing.

EDUARDO CABALLERO

261 Madison Ave.
18th Floor
New York, NY 10018
Phone: 212-697-4120
Fax: 212-697-9151

LPTV Ownership

LPTV Permittees (13):

California: K040B, Bakersfield; K48DY, Coalinga; K14IK, Delano; K07UX, Fresno; K16CW, Hanford; K19DE, Lompoc; K52DJ, McFarland; K15CY, Sacramento; K62DO, Sacramento; K03HB, Salina; K14IG, Santa Maria; K21EB, Stockton.

Texas: K58EU, San Antonio.

Radio Stations:

California: KXEM(AM), McFarland.

ROSA MARIA CABALLERO-STAFFORD

261 Madison Ave.
18th Floor
New York, NY 10018
Phone: 212-697-4120
Fax: 212-697-9151

LPTV Permittees (13):

California: K040B, Bakersfield; K48DY, Coalinga; K14IK, Delano; K07UX, Fresno; K16CW, Hanford; K19DE, Lompoc; K52DJ, McFarland; K15CY, Sacramento; K62DO, Sacramento; K03HB, Salina; K14IG, Santa Maria; K21EB, Stockton.

Texas: K58EU, San Antonio.

CABLE SERVICES INC.

Box 608
308 2nd St. NW
Jamestown, ND 58401
Phone: 701-252-5281

Officer:

Roy A. Sheppard, Chief Exec. & Operating Officer

Cable Systems (8):

North Dakota: Ellendale, Jamestown, Kulm, Lisbon, Medina, Oakes, Sanborn, Valley City.

LPTV Stations (1):

North Dakota: K32AP, Windsor.

CABRILLO BROADCASTING CORP.

5764 Pacific Center Blvd.
San Diego, CA 92121
Phone: 619-597-1919
LPTV Stations (1):
California: K19BN, San Diego.

CALIFORNIA-OREGON BROADCASTING INC.

Box 10185
Eugene, OR 97440
Phone: 503-342-3435
Fax: 503-342-2818

Officers:

Patricia C. Smullin, Pres.
Carol Ann Brown, V.P. & Secy.
William B. Smullin, Founder
Doreeta Domke, V.P.

Branch Office:

Box 5
Medford, OR 97501
Phone: 503-779-5555

Ownership: Patricia C. Smullin, 50%; Carol Ann Brown, 50%.
Represented (legal): Reed, Smith, Shaw & McClay.

LPTV Stations (20):

California: K15CX, Chico; K20CO, Durham; K33DI, East Weed; K20CN, Fortuna/Rio Dell; K25CI, Klamath; K27BH, Lake Shastina; K23CZ, Ukiah; K34BW, Willow Creek.

Oregon: K25AS, Altamont/Klamath Falls; K30BN, Coos Bay; K36BX, Coos Bay; K63DO, Coos Bay; K14GW, Corvallis; K25AS, Eugene; K57EL, Eugene & Springfield; K65ER, Eugene-Springfield; K38CP, Grants Pass; K32DY, Medford; K62DN, Medford; K29AX, Roseburg; K62DR, Roseburg; K39CL, Yoncalla.

LPTV Permittees (3):

California: K22DS, Crescent City; K47DV, South Yreka.
Oregon: K20EN, Yoncalla.

TV Stations (7):

California: KAEF, Arcata-Eureka; KFWU, Fort Bragg; KRCR-TV, Redding-Chico.

Oregon: KEVU, Eugene; KOTI, Klamath Falls; K0BI, Medford; 50% of KPIC, Roseburg.

Cable Systems (5):

Oregon: Enterprise, La Pine, Madras, Prineville, Wallowa Lake.

TV Translators:

Oregon: K57EL, Eugene-Springfield; K65ER, Eugene-Springfield; K29AX, Roseburg.

REGENTS OF THE UNIVERSITY OF CALIFORNIA

Office of the President, U.C.
300 Lakeside Dr.
8th Floor
Oakland, CA 94612-3550
Phone: 510-987-0373

LPTV Permittees (1):

California: K35DG, La Jolla.

Other Holdings:

ITFS.

JEWEL B. CALLAHAM

Box 817
108 N. Park Dr.
Broken Bow, OK 74728
Phone: 405-584-3340

LPTV Stations (1):

Oklahoma: K28DJ, Broken Bow.

Cable Systems (1):

Oklahoma: Broken Bow.

MMDS Systems:

Oklahoma: WMH376, Broken Bow/Idabel.

Other Holdings:

Telephone: Pine Telephone Co. Inc.

CALVARY BIBLE CHURCH

101 W. 3rd St.
Doland, SD 57436-0272
Phone: 605-635-6909
LPTV Permittees (2):
South Dakota: K21EE, Clark; K34EB, Frankfort.

ROBERT M. CAMPBELL

15560 Edgewood Court
Eden Prairie, MN 55348
Phone: 612-937-1466
LPTV Permittees (5):
Iowa: K25FA, Iowa Falls; K45EF, Iowa Falls; K47EK, Iowa Falls; K53FD, Iowa Falls; K55GV, Iowa Falls.

CAMPBELLSVILLE COLLEGE

200 College St. W
Campbellsville, KY 42718
Phone: 502-465-8158
LPTV Stations (1):
Kentucky: W04BP, Campbellsville.
Radio Stations:
Kentucky: WTCO(AM) & WCKQ(FM), Campbellsville.

CANNELL COMMUNICATIONS L.P.

Suite 975
400 Perimeter Center Terrace
Atlanta, GA 30346
Phone: 404-395-1004
Fax: 404-395-1007
Officers:
William A. Schwartz, Chief Exec. Officer
Douglas R. Lowe, Chief Financial Officer
Ownership: Saratoga II TV Corp., Gen. Partner, 65.4%; Stephen A. Cannell, Gen. & Ltd. Partner, 28.8%; William A. Schwartz, Ltd. Partner, 5.8%.
Represented (legal): Dow, Lohnes & Albertson.

LPTV Stations (8):

Oregon: K53EJ, Baker; K39DU, Bend; K20EH, Hood River; K23DB, La Grande; K18EL, Newburg & Tigard; K16CB, Portland.

Washington: K68DZ, Longview & Rainier; K14HN, Vancouver & Camas.

LPTV Permittees (3):

Oregon: K44DY, Pendleton; K51EH, The Dalles; K28EC, Umatilla County rural.

TV Stations (3):

Ohio: WUAB, Lorain-Cleveland.
South Carolina: WHNS, Greenville-Spartanburg & Asheville.

Washington: KPDX, Vancouver.

MANUEL A. CANTU

1523 Westwood Dr.
Albany, GA 31709
Represented (legal): Miller & Fields, P.C.

LPTV Stations (1):

Georgia: W12CH, Albany.

LPTV Permittees (2):

Georgia: W68CP, Albany; W13BO, Valdosta.

CAPE COD TELEVISION INC.

29 Bassett Lane
Hyannis, MA 02601
Ownership: Resolution Trust Corp., Conservator.
LPTV Stations (1):
Massachusetts: W58AO, Dennis.

CAPITAL COMMUNITY TV

Box 45830
Baton Rouge, LA 70895
Phone: 504-928-0632
Ownership: Samuel S. DiMaria, Principal.
LPTV Stations (1):
Louisiana: K52CQ, Baton Rouge.

PHILIP A. CARD

Box 153
Rural Rte. 1
Utica, NY 13502
LPTV Stations (1):
Minnesota: K60EZ, Duluth.
LPTV Permittees (1):
Idaho: K66EV, Boise.

BENNY CARLE BCSTG.

Box 1316
525 E. Tennessee St.
Florence, AL 35631
Phone: 205-764-8170
Fax: 205-764-1240
Officers:
Benny Carle, Chmn. & Chief Exec. Officer
Benjy Carle, Chief Operating Officer
Jay Carle, Chief Financial Officer
Ownership: Benny Carle.
LPTV Stations (2):
Alabama: W03AW, Florence; W05BB, Florence.
Radio Stations:
Alabama: WBCF(AM) & WXFL-FM, Florence.

CARLIN TELEVISION DISTRICT

Box 787
Carlin, NV 89822
Officers:
Howard R. Wright, Chmn.
Jerralyn Smith, Secy.
Ownership: Community owned.
LPTV Stations (2):
Nevada: K35BR, Carlin; K54DV, Carlin.
LPTV Permittees (1):
Nevada: K30CD, Carlin.

CAROLINE COMMUNITY BROADCASTING INC.

Box 118 TC
Rte. 1
Rhodesville, VA 22542
LPTV Permittees (1):
Virginia: W25BO, Ladysmith.

CARTER BROADCASTING CORP.

20 Park Plaza
Boston, MA 02116
Phone: 617-423-0214
Officers:
Kenneth R. Carberry, Pres.
Lorayne Carberry, V.P.
Joyce Scott, Secy.
Dale O'Hayer, Treas.

Ownership: Kenneth R. Carberry.
Represented (legal): Haley, Bader & Potts.
LPTV Stations (1):
Maine: W45AL, Portland.
LPTV Permittees (1):
Massachusetts: W34BL, Leicester.
Radio Stations:
Maine: WLOB(AM), Portland; WRUM(AM) & WWMR-FM, Rumford.
Massachusetts: WROC(AM), Boston; WACE(AM), Chicopee.
Rhode Island: WRIB(AM), Providence.

TROY L. CASH

1002 W. 29th St. N
Wichita, KS 67204
Phone: 316-838-6885
LPTV Permittees (1):
Tennessee: W19BS, Jackson.

CASPER COMMUNITY COLLEGE DISTRICT

125 College Dr.
Casper, WY 82601
LPTV Stations (1):
Wyoming: K06KH, Casper.

CATHOLIC VIEWS BROADCASTS INC.

86 Riverside Dr.
New York, NY 10024
LPTV Stations (3):
Illinois: W54AP, Blue Island.
Minnesota: K53CH, St. Paul.
Missouri: K62EG, St. Louis.

CENTRAL AUTOMATIC MACHINING INC.

Box 7
220 Cedar St.
Tigerton, WI 54486-0007
Phone: 715-535-2627
LPTV Stations (1):
Wisconsin: W04CW, Tigerton, Marion & Wittenberg.

CENTER BROADCASTING CORP. OF NEW HAMPSHIRE

81 N. State Rd.
Concord, NH 03301
LPTV Stations (3):
New Hampshire: W39AR, Concord; W13BG, Nashua; W33AK, Nashua.
LPTV Permittees (1):
New Hampshire: W29AT, Manchester.

CENTRAL COAST GOOD NEWS INC.

Box 17
Santa Maria, CA 93456
Phone: 805-925-1140
Officer:
Clyde Harmon, Secy.
Ownership: Non-profit corp.
LPTV Stations (2):
California: K23CL, Lompoc; K36AL, Paso Robles.

CENTRAL OHIO ASSOCIATION OF CHRISTIAN BROADCASTERS

719 N. Main St.
Marion, OH 43302
Phone: 614-383-1794
Officer:
Rev. David R. Aiken, Pres. & Gen. Mgr.

Ownership: Non-profit corp.
LPTV Stations (1):
Ohio: W39AQ, Marion.

CENTRAL STATES COMMUNICATIONS

Box 750
Camp Verde, AZ 86322
LPTV Stations (1):
Arizona: K18DD, Camp Verde.
LPTV Permitees (1):
Arizona: K28DT, Payson.

CENTRAL WYOMING COLLEGE

2660 Peck Ave.
Riverton, WY 82501
Phone: 307-856-9291
Officer:
Dr. Joanne McFarland, Pres.
Ownership: Educational institution.
Represented (legal): Fletcher, Heald & Hildreth.
LPTV Stations (4):
Wyoming: K25AU, Dubois; K28CH, Gillette;
K22BK, Rock Springs; K26BE, Sheridan.
TV Stations (1):
Wyoming: KCWC-TV, Lander-Riverton.
Radio Stations:
Wyoming: KCWC-FM, Riverton.

CHANNEL 4 TELECASTERS

1106 Forest Ave.
Staten Island, NY 10310
Phone: 800-442-3085
LPTV Permitees (1):
Florida: W04CX, Fort Pierce.

CHANNEL 5 JUNEAU

129 E. 7th St.
Juneau, AK 99801
LPTV Stations (1):
Alaska: K05JR, Juneau-Douglas.

CHANNEL 5 PUBLIC BROADCASTING INC.

Box 14730
Reno, NV 89507
Phone: 702-744-4555
Officer:
James R. Pagliarini, Pres. & Chief Exec. Officer
Ownership: Non-profit organization.
Represented (legal): Schwartz, Woods & Miller.
LPTV Stations (1):
Nevada: K54DA, Verdi.
TV Stations (1):
Nevada: KNPB, Reno.

CHANNEL 7 BCSTG. INC.

No. 280
1425 Greenway Dr.
Irving, TX 75038
Phone: 214-751-1109
LPTV Stations (1):
Oklahoma: K07TX, Oklahoma City.

CHANNEL 8 TELECASTERS

1106 Forest Ave.
Staten Island, NY 10310
Phone: 800-442-3085
LPTV Permitees (1):
Florida: W08DK, Fort Pierce-Sunland Gardens-
Hutchinson Island & Paradise Park.

CHANNEL ELEVEN INC.

1617 Lebanon Rd.
Nashville, TN 37210
Phone: 615-889-1960
Officers:
William O. Barry, Chief Exec. Officer
Gary M. Brown, Dir., Engineering
Ownership: William O. Barry.
Represented (legal): Tierney & Swift.

LPTV Stations (1):
Tennessee: W11BF, Murfreesboro.
Radio Stations:
Tennessee: WAMB AM-FM & WCKD(AM),
Nashville.

CHANNEL 13 TELEVISION INC.

886 Maple Ave.
Hartford, CT 06114
Phone: 203-956-1303
Fax: 203-549-6834
Officers:
Lucio C. Ruzzier, Pres. & Chief Exec. Officer
Paul D'Agostino, Chief Financial Officer
Salvatore Minniti, Engineering Dir. & Secy.
Ownership: Lucio C. Ruzzier, 30.33%; Salva-
tore Minniti, 30.33%; Paul D'Agostino,
30.33%.
Represented (legal): Cohn & Marks.
LPTV Stations (2):
Connecticut: W13BF, Hartford.
Massachusetts: W65BX, Springfield.
Radio Stations:
Connecticut: WRDM(AM), Bloomfield.

CHANNEL 19 TV CORP.

Box 850
911 Massachusetts Ave.
Boston, MA 02118
Phone: 617-427-6212
Fax: 617-427-6227
Officers:
Peter N. Cuenca, Pres. & Gen. Mgr.
Awilda Ramos, V.P.
Efrain Collado, Chief Operating Officer
Juan Hernandez, Mktg. Dir.
Ownership: Peter N. Cuenca.
LPTV Stations (1):
Massachusetts: W19AH, Boston.
Newspapers:
Massachusetts: La Semana (Spanish weekly,
Dorchester).

CHANNEL 53 KCCB COMMUNICATIONS

3302 Mineola St.
Greenville, TX 75401
Phones: 214-414-4131; 214-414-8149
Officers:
Bill R. Wright, Chmn., Chief Exec. Officer &
Programming Dir.
E. J. Garret Jr., Chief Operating Officer
Mike Doyle, Chief Financial Officer
Ownership: Bill R. Wright.
Represented (legal): Farris & Garrett.
LPTV Stations (1):
Texas: K53ER, Greenville.

CHANNEL 69 TELECASTERS

1106 Forest Ave.
Staten Island, NY 10310
Phone: 800-442-3085
LPTV Permitees (1):
Nevada: K69HA, Las Vegas.

CHANNEL AMERICA LPTV LICENSE SUBSIDIARY INC.

Suite 204
19 W. 21st St.
New York, NY 10010
Phones: 212-262-5353; 212-246-8542
Officers:
David Post, Chmn.
Robert Mauro, Pres.
Arthur Peters, Engineering
Represented (legal): Rosenman & Colin.
LPTV Stations (10):
Florida: W42AM, Daytona Beach.
Georgia: W55AW, Savannah.
Illinois: W24AJ, Aurora.
Louisiana: W61AZ, New Orleans.
Maine: W57AP, Falmouth.
Missouri: K07TV, St. Louis.
Nebraska: K67CV, Lincoln.

New York: W40AG, Rochester; W14AE, Syra-
cuse.
West Virginia: W14BI, Huntington.
LPTV Permitees (3):
Florida: W05BR, Clearwater.
Texas: K22EG, Brownwood.
West Virginia: W55AT, Huntington.
Other Holdings:
Program source: Channel America.

EDWIN E. CHAPIN

2314 Nebraska
Flint, MI 48506
Phone: 313-767-7635
LPTV Permitees (3):
Michigan: W31BF, Ludington.
Minnesota: K17DN, Walker.
Nebraska: K63FB, Superior.

ELIZABETH & JIMMY CHAPLINE

Northpark No. 14 MHP
Cleburne, TX 76031
LPTV Permitees (1):
Texas: K36DO, Elkhart.

CHASE COMMUNICATIONS INC.

One Commerce Plaza
Hartford, CT 06103
Phone: 203-549-1674
Officers:
Arnold L. Chase, Co-Chmn.
Roger M. Freedman, Co.-Chmn. & Chief Exec.
Officer
Cheryl C. Freedman, Exec. V.P. & Secy.-Treas.
Ownership: D.T. Chase Enterprises Inc.
LPTV Stations (1):
Connecticut: W10BQ, New Haven.
Radio Stations:
Connecticut: WTIC-AM-FM, Hartford.
Other Holdings:
TV Station sales representative: Seltel Inc.

DAVID CHEW

1221 Royal Oak Dr.
Dunedin, FL 34698
LPTV Permitees (3):
Georgia: W38BT, Savannah.
Iowa: K53EP, Davenport.
Louisiana: K60EY, Lafayette.

SCOTT D. CHISHOLM

15710 Lindskog Dr.
Whittier, CA 90603
LPTV Permitees (1):
Nebraska: K20EG, Superior.

CHRIST LOVES YOU BROADCASTING

Box 7353
Bend, OR 97708
LPTV Stations (1):
Oregon: K23CU, Prineville.

CHRISTIAN BROADCASTING COMMUNICATIONS

Box 3704
Farmington, NM 87401
LPTV Stations (1):
New Mexico: K47DR, Farmington.

CHRISTIAN BROADCASTING NETWORK

1700 S. 24th Ave.
Yakima, WA 98902
Phone: 509-248-1700
Officers:
David L. Lee, Pres.
Daniel H. Waldrop, Station Mgr.
Kevin Sak, Programming Dir.
Represented (legal): May & Dunne, Chartered.
LPTV Stations (3):
Texas: K20DN, Wichita Falls.

Washington: K39DM, Ellensburg; K64DH, Ya-
kima.

CHRISTIAN BROTHERHOOD BROADCASTING

LPTV Stations (3):
Alabama: W66BY, Gulf Shores.
Florida: W12CP, Pensacola, FL-Mobile, AL;
W27BH, Pensacola, FL-Mobile, AL.

THE CHRISTIAN CENTER INC.

Rte. 7 N
Marietta, OH 45750
Phone: 614-373-0867
LPTV Stations (1):
Ohio: W26AL, Marietta.

CHRISTIAN COMMUNICATIONS OF CHICAGOLAND INC.

38 S. Peoria
Chicago, IL 60607
Phone: 312-433-3838
Fax: 312-433-3839
Officers:
Jerry K. Rose, Chmn. & Chief Exec. Officer
Jim Nichols, Chief Financial Officer
Ownership: Non-profit corp.
Represented (legal): Fisher, Wayland, Cooper
& Leader.
LPTV Stations (2):
Illinois: W51AF, La Salle/Oglesby; W68BR,
Rockford.
TV Stations (1):
Illinois: WCFC-TV, Chicago.

CHRISTIAN LIFE BCSTG.

2139 Foothill Dr.
Salt Lake City, UT 84109
Phone: 801-484-4331
LPTV Stations (1):
Utah: K26DN, Salt Lake City.

CHRISTIAN WORLD NETWORK

6350 W. Freeway
Fort Worth, TX 76150
LPTV Stations (1):
Texas: K56CC, Tyler.

CHRISTIANS INCORPORATED FOR CHRIST INC.

Box 1646
Branson, MO 65616
Ownership: Keith O'Neill, Chief Exec. Officer.
LPTV Stations (3):
Arkansas: K23DU, Harrison; K20CT, Spring-
dale.
Missouri: K25BD, Branson.
LPTV Permitees (1):
Arkansas: K18EG, Eureka Springs.

CIRCLE TV BOOSTER CLUB INC.

Box 6
Brockway, MT 59214
Phone: 406-485-3550
Officers:
Dale Bond, Pres.
Edwin Moos, V.P.
Robert T. Hoover, Secy.
Eugene Schull, Treas.
LPTV Stations (1):
Montana: K14AG, Circle.

CITIZENS TELEVISION SYSTEM INC. (WASHINGTON, DC)

Suite 230
901 15th St. NW
Washington, DC 20036
Officers:
Ralph Nader, Dir.
Joe Page, Dir.
Samuel A. Simon, Secy.-Treas.

LPTV Ownership

LPTV Permittees (1):
California: K25DU, San Diego.

CITIZENS TELEVISION SYSTEMS INC. (BUFFALO, NY)

c/o Medaille College
18 Agassiz Circle
Buffalo, NY 14214
Phones: 716-884-1898; 716-884-3281
Fax: 716-884-0291
Officers:
Suzanne Chamberlain, Station Mgr.
Marc Ressler, Sales Mgr.
LPTV Stations (1):
New York: W58AV, Buffalo.

CITRUS COUNTY ASSN. FOR RETARDED CITIZENS

1315 N. Van Nortwick Rd.
Lecanto, FL 32661-9710
Phone: 904-795-5541
Fax: 904-795-1805
LPTV Stations (1):
Florida: W49AJ, Inglis/Yankeetown.

CIVIC LIGHT INC.

Suite 706
2850 6th Ave.
San Diego, CA 92103
Phone: 619-299-6363
Fax: 619-298-5371
Officers:
John M. Wilkie, Pres. & Chief Exec. Officer
Karl Fackler, Chief Financial Officer
Ownership: John M. Wilkie, 39.28%; Karl F.
Fackler, 38.27%; Eric Kravitz, 4.29%.
Represented (legal): Robert M. Weil (San Diego, CA).
LPTV Stations (1):
California: K63EN, San Diego.

C L & O TRANSLATOR SYSTEM INC.

Box 87
Lipscomb, TX 79056
LPTV Stations (2):
Texas: K47BP, Booker; K31CD, Canadian.

ETTIE CLARK

Box 364
Rte. 3
Berry, AL 35546
Phone: 205-932-3648
LPTV Stations (2):
Alabama: W58CF, Berry; W63CA, Berry.

SUSAN CLARKE

Box 1010
820 Cornelia St.
Plattsburgh, NY 12901
Phone: 518-562-2727
LPTV Stations (1):
New York: W27BI, Plattsburgh.
LPTV Permittees (1):
Vermont: W58CG, Newport.

CLARKS FORK VALLEY TV DISTRICT NO. 1

Box Q
Bridger, MT 59014
LPTV Stations (1):
Montana: K63EA, Bridger.

CHARLES G. CLINE

No. 113
595 El Camino Real
Salinas, CA 93907
Phone: 408-449-2339
LPTV Permittees (1):
Wyoming: K57GL, Gillette.
MMDS Systems:
Georgia: WNTM819, Athens (CL).

NORMAN CLOUTIER

205 Sacco Ave.
Old Orchard Beach, ME 04064
Phone: 207-934-2201
LPTV Permittees (1):
Tennessee: W288O, Acton.

GARY M. COCOLA

Box 3437
Pinedale, CA 93650
Phone: 209-435-7000
Fax: 209-435-3201
Represented (legal): Dow, Lohnes & Albertson.
LPTV Stations (3):
California: K04NJ, Fresno; K34AV, Fresno;
K66CQ, O'Neals.
LPTV Permittees (1):
California: K69GV, Fresno.
TV Stations (1):
California: KGMC, Clovis-Fresno.

BRUCE COLE

No. 462
23391 Mulholland Dr.
Woodland Hills, CA 91364
Phone: 818-348-5788
LPTV Permittees (1):
Wisconsin: W49BJ, Wausau.

DAVID COLLINS

1315 Church St.
Largo, FL 34648
LPTV Permittees (1):
Washington: K16DE, Spokane.

COLORADO WEST BCSTG. INC.

1322-1/2 Grand Ave.
Glenwood Springs, CO 81601
LPTV Stations (1):
Colorado: K25AH, Glenwood Springs.

COLSTRIP PUBLIC SCHOOLS

Box 159
206 Olive Dr.
Colstrip, MT 59323
Phones: 406-748-2920; 406-748-2271
Fax: 406-748-2268
LPTV Stations (1):
Montana: K28CB, Colstrip.

COLUMBIA TELEVISION BROADCASTERS INC.

5807 Shakespeare Rd.
Columbia, SC 29204
Phone: 803-754-7525
Fax: 803-754-6147
Officers:
Cy N. Bahakel, Pres.
Beverly Poston, V.P.
Ownership: See Bahakel Communications Ltd.
In Ownership of Commercial TV Stations.
LPTV Stations (1):
South Carolina: W17AE, Orangeburg.

COMMONWEALTH BROADCASTING

277 Garrison Ave.
Staten Island, NY 10314
Officers:
Robert Neuhaus, Chmn.
John Davenport, Pres.
Richard Franklin, Chief Exec. Officer
Robert Neuhaus, Chief Operating Officer
Joseph Scaramuzzo, Chief Financial Officer
Gregory Argila, Treas.

Branch Offices:
Box 796
Milford, PA 18337
Phone: 717-296-4338
Box 824
Keysville, VA 23947

Phone: 800-442-3085
Represented (legal): James Bradford Ramsey.
LPTV Stations (1):
Virginia: W04CT, Richmond.
LPTV Permittees (1):
Pennsylvania: W188N, Honesdale.

COMMUNICATING CORP.

11 W. Melrose St.
Chevy Chase, MD 20815
Phone: 202-872-6570
Officer:
Christopher S. Sargent, Pres.
Represented (legal): George Y. Wheeler III.
LPTV Stations (1):
District of Columbia: W42AJ, Washington.

COMMUNICATION PROPERTIES INC.

105 Cedar Green Lane
Berkeley Heights, NJ 07922
Phone: 908-322-2186
Ownership: Birger J. Brinck-Lund, Pres.
LPTV Permittees (3):
Oregon: K21EK, Pendleton; K24DX, Pendleton;
K20ES, Pendleton, Hermiston & Umatilla.

COMMUNICATION TRANSMISSION NETWORK INC.

1905 N. Rancho Rd.
Las Vegas, NV 89106
Phone: 702-791-0292
LPTV Permittees (1):
Nevada: K63FD, Las Vegas.

COMMUNICATIONS DYNAMICS

Box 469
De Queen, AR 71832
LPTV Stations (1):
Arkansas: K08KF, De Queen.

COMMUNICATIONS ENGINEERING INC.

3610 S. Highlands Dr.
Las Vegas, NV 89103
LPTV Stations (2):
Nevada: K31CC, Nevada Test Site; K55EW,
Pahrump.

COMMUNITY BCSTG. SYSTEMS INC.

115 Gilmer St.
Reidsville, NC 27320
LPTV Stations (1):
North Carolina: W14AU, Reidsville.
LPTV Permittees (1):
North Carolina: W32BB, Reidsville.

COMMUNITY COMMUNICATIONS INC.

No. 901
5001 W. 80th St.
Bloom, MN 55437
LPTV Stations (1):
Minnesota: K13VS, St. Cloud-Sartell-Sauk
Rapids.

COMMUNITY MANAGEMENT SERVICES INC.

1800 Myers St.
Batesville, AR 72503
LPTV Stations (1):
Arkansas: K12MY, Batesville.
Radio Stations:
Arkansas: KBTA(AM) & KZLE(FM), Batesville.

COMMUNITY SERVICE TV CO.

Box 310
San Bernardino, CA 92402
LPTV Permittees (1):
Arizona: K51EI, Phoenix.

COMMUNITY TELEPLAY PARTNERS

Suite 800
1090 Vermont Ave. NW
Washington, DC 20005
Phone: 202-408-7032
LPTV Permittees (1):
Virginia: W458G, Virginia Beach.

CONCORDE VENTURES LTD.

820 Newell St.
Bellingham, WA 98225
LPTV Permittees (2):
Washington: K29CP, Point Roberts; K31DJ,
Point Roberts.

CONNECTICUT HOME THEATRE

671 Coney Island Ave.
Brooklyn, NY 11218
Phone: 718-282-9090
Fax: 718-469-0881
Officers:
John Mester, Pres. & Engineering Dir.
Natalie Mester York, Chief Operating Officer
Hilda Mester, Chief Financial Officer
Represented (legal): Hogan & Hartson.
LPTV Permittees (1):
New York: W30AJ, Syracuse.
MMDS Systems:
Massachusetts: WLK226, Springfield.

TIMOTHY J. CONRADS

2323 Countryaire Estates
Aberdeen, SD 57401
Phone: 605-229-2412
LPTV Permittees (1):
South Dakota: K38ED, Sisseton.

CONTINENTAL BCSTG. CORP. OF NEW MEXICO INC.

6834 Hollywood Blvd.
No. 300
Los Angeles, CA 90028
Phone: 213-856-5163
LPTV Stations (1):
New Mexico: K59DB, Albuquerque.

CONTINENTAL SATELLITE CORP.

c/o CBN Center
Virginia Beach, VA 23463
Phone: 804-424-7777
LPTV Permittees (1):
Utah: K42DP, Salt Lake City.

CONTINENTAL TELEVISION NETWORK INC.

118 6th St. S
Great Falls, MT 59401
Phone: 406-761-8816
Fax: 406-454-3484
Officers:
James Colla, Pres.
Penny Adkins, V.P.
Ownership: James Colla, 72.5%; William
Cordingley, 12.5%; L. A. (AJ) Donohue,
12.5%; Penny Adkins, 2.5%.
Represented (legal): Reddy, Begley & Martin;
Dorsey & Whitney.
LPTV Permittees (1):
Montana: K59EQ, Kalispell.
TV Stations (3):
Montana: KQYB, Butte (CP); KTGF, Great Falls;
KTMF, Missoula.

MALCOLM C. COOK SR.

29811 Hayden Dr.
Orange Beach, AL 36561
LPTV Permittees (3):
Arkansas: K48EP, El Dorado; K53FB, El Dorado.
Iowa: K65GA, Ottumwa.

REBECCA L. COOMER

508 Tucker St.
Salem, IN 47167
LPTV Permittees (1):
Indiana: W17AT, Salem.

COOPERATIVE TELEVISION ASSN. OF SOUTHERN MINNESOTA

Hwy. 4 N
Sleepy Eye, MN 56085
Phone: 507-794-3331
Officers:
Floyd V. Olson, Chmn.
Leslie R. Schrupp, Mgr.
LPTV Stations (8):
Minnesota: K16CG, St. James; K21DG, St. James; K24CP, St. James; K26CS, St. James; K35DC, St. James; K38CD, St. James; K40BU, St. James; K42AV, St. James.

CORNERSTONE TELEVISION INC.

Rte. 48
Signal Hill Dr.
Wall, PA 15148-1499
Phone: 412-824-3930
Officers:
R. Russell Bixler, Chmn.
Oleen Eagle, Pres. & Chief Operating Officer
Thomas A. Scott, V.P., Finance & Treas.
Dolores Richert, Secy.
Ownership: R. R. Bixler, 20%; Oleen Eagle, 20%; John W. Foreman, 20%; Linford McDonald, 20%; Dr. Mitchell Nickols, 20%.
Non-profit organization.
Represented (legal): Gammon & Grange.
LPTV Stations (1):
Pennsylvania: W50BF, Sharon.
LPTV Permittees (1):
Pennsylvania: W66BS, Lock Haven.
TV Stations (3):
New York: W0CD, Amsterdam.
Pennsylvania: WKBS-TV, Altoona; WPCB-TV, Greensburg-Pittsburgh.

CORPORACION ADVENTISTA DEL SEPTIMO DIA DEL OESTE.

Box 1629
Mayaguez, PR 00681
LPTV Stations (1):
Puerto Rico: W67CR, Mayaguez-Anasco.

CORONADO COMMUNICATIONS CO.

4505 Montbel Place NE
Albuquerque, NM 87107
Phone: 505-345-2222
Fax: 505-345-5020
Officers:
Rose Blanchette, Business Office Mgr.
John Ungemach, Promotion/Production Mgr.
Dick Wellman, Chief Engineer
Ownership: Sunbelt Broadcasting Co., (see listing in Commercial TV Station Owners).
Sunbelt also owns Sierra Broadcasting Co. (see listing).
LPTV Stations (1):
New Mexico: K50BN, Farmington.

COSTA DE ORO TELEVISION INC.

Suite A
6020 Nicolle
Ventura, CA 93003
Phone: 805-650-8857
Fax: 805-650-8875
Officers:
Walter F. Ulioa, Pres. & Chief Exec. Officer
Tila Estrada, Chief Financial Officer
Ownership: Walter F. Ulioa, 50%; Leopoldo Ramos, 25%; Romualdo Ochoa, 7.56%; Leonard Ortiz, 7.56%; Philip Villa, 7.56%; Lydia G. Thompson, 2.3%. For Ulioa's other interests, see Golden Hills Bcstg. Inc.

Represented (legal): William Goddard.
LPTV Stations (1):
California: K25DX, Santa Maria.
LPTV Permittees (3):
California: K21DW, Santa Barbara; K38DK, Santa Barbara; K44DT, Santa Barbara.
TV Stations (1):
California: KSTV-TV, Ventura.

JIM C. COWSERT

121 Dexter Rd.
North Little Rock, AR 72116
Phone: 501-753-5338
LPTV Permittees (2):
Arkansas: K13UW, Little Rock; K28DK, Little Rock.

KENNETH O. COX

22720 Bluebird Lane
Grand Terrace, CA 92324
LPTV Permittees (1):
New Mexico: K36DA, Albuquerque.

THOMAS P. COYLE

Thomas P. Coyle
14 Lorraine Dr.
Pine Brook, NJ 07058
Phone: 201-575-6349
LPTV Permittees (1):
Minnesota: K14IZ, Walker.

C.P. BROADCASTERS INC.

5446 County Road 29
Auburn, IN 46706
Phone: 219-925-1055
Fax: 219-925-1345
Officers:
Wayne H. Paradise, Chief Exec. Officer
Tim Murray, Mktg. Dir.
LPTV Stations (2):
Indiana: W07CL, Auburn; W12CO, Kendallville.
LPTV Permittees (1):
Indiana: K57DI, Angola.
Radio Stations:
Indiana: WIFF-AM-FM, Auburn.

CRAIG MINISTRIES INC.

345 Main Rd.
Orono, ME 04473
Phone: 207-989-4040
Fax: 207-989-9817
Officers:
Sherwood Craig, Chmn. & Chief Exec. Officer
Vern Craig, V.P.
LPTV Stations (1):
Maine: W17BF, Bangor.
LPTV Permittees (6):
Maine: W17BJ, Danforth; W21BI, Farmington; W21BH, Machias; W17BN, Madawaska; W14BO, Medway; W64BY, Rockland.

PAUL JOHN CRANE SR.

243 S. Broadway
Lebanon, OH 45036
LPTV Permittees (2):
Alabama: W65CM, Eufaula.
Idaho: K39EA, Boise.

JOHN F. CRAVEN III

148 Elsbree Circle
Windsor, CA 95492
LPTV Permittees (1):
Nevada: K28DN, Laughlin.

LORIANNE CROOK-OWENS

1111 Wilson Pike
Brentwood, TN 37027
LPTV Permittees (1):
Tennessee: W28BD, Franklin-Columbia.

CROSSROADS COMMUNICATIONS CO.

Box 7
Carpentersville, IL 60110
LPTV Permittees (1):
South Dakota: K40DN, Huron.

CRUZE ELECTRONICS

Box 397
1905 Palo Dr.
Memphis, TX 79245
Phone: 806-259-2879
Ownership: Arnold Cruze.
LPTV Stations (1):
Texas: K44AK, Memphis/Lakeview/Estelline.

C-TEC CORP.

Box 210046
Dallas, TX 75211
Phone: 214-330-7782
Fax: 214-337-9797
Officers:
W. S. Conley Sr., Chmn.
Charles W. Conley, Chief Exec. Officer
Ann L. Conley, Chief Financial Officer
Stephen J. Rabbitt, Exec. V.P.
LPTV Stations (1):
Texas: K48DP, Tyler.
LPTV Permittees (1):
Texas: K22EH, Longview.

CTNI

1905 N. Rancho Rd.
Las Vegas, NV 89106
Phone: 702-648-4828
LPTV Stations (1):
Texas: K66EB, Corpus Christi.

DENNIS N. CURRENCE

Box 118
Rte. 1
Rhoadesville, VA 22542
LPTV Permittees (1):
Virginia: W47BF, Orange-Mine Run.

JEAN L. & NEIL M. CUSICK

4011 W. Lakeshore Dr.
San Ramon, CA 94583
LPTV Permittees (1):
Kansas: K64EE, Caney.
Minnesota: K54EJ, Duluth.

CUSTER PUBLIC SCHOOL

Box 69
Custer, MT 59024
Phone: 406-856-4117
LPTV Permittees (1):
Montana: K40DY, Custer.

CW CONSULTANTS INC.

234 S. Huron
Columbus, OH 43204
LPTV Stations (1):
Ohio: W08BV, Columbus.

DACOM HOMESTEAD CORP.

Suite 27
600 W. Hillsboro Blvd.
Deerfield Beach, FL 33441
Phone: 305-480-2727
LPTV Permittees (1):
Florida: W55BV, Miami.

D'AMICO BROTHERS BROADCASTING

3317 Couser Canyon Rd.
Valley Center, CA 92082
LPTV Permittees (1):
California: K60EL, Vista.

J. C. DAMON

American Broadcast & Cable Syste
Box 1890
Flagstaff, AZ 86002
Represented (legal): Shainis & Peltzman.
LPTV Stations (1):
Arizona: K06MJ, Flagstaff & Doney Park.

DANNY HOOD EVANGELISTIC ASSN.

Box 2130
Kingsford, MI 49801
Phone: 906-779-5213
Officers:
Danny Hood, Pres.
Marie Norris, V.P.
Lee Anne Hood, Secy.-Treas.
Michael A. Maska, Programming Dir.
Ownership: Danny Hood, Pres.
LPTV Permittees (1):
Wisconsin: W42BS, Marinette.
TV Stations (1):
Michigan: W0HS, Iron Mountain.

JOHN D. DAVIES

1289 Hookton Rd.
Loleta, CA 95551
LPTV Permittees (1):
Arkansas: K69GT, Batesville.

ASHLEY N. DAVIS JR.

Box 5180
German Club Rd.
De Funiak Springs, FL 32433
Phone: 904-892-4038
LPTV Stations (1):
Florida: W24AM, De Funiak Springs.

PEGGY L. DAVIS

Box 932
Neosho, MO 64850
Phone: 417-451-1440
LPTV Stations (1):
Missouri: K38DD, Monett.

DAVIS-GOLDFARB CO.

Suite 2800
2121 Ave. of the Stars
Los Angeles, CA 90067-5000
Phone: 213-551-2288
Fax: 213-286-9359
Ownership: John A. Davis, 70%; Barbara E. Goldfarb & Joseph H. Goldfarb, 30% jointly.
Represented (legal): Leventhal, Senter & Lerman.
LPTV Stations (1):
California: K18AQ, Oroville.
TV Stations (3):
California: KCPM, Chico.
Missouri: KSPR, Springfield.
Texas: KMID, Midland & Odessa.
TV Translators:
Texas: K12FM, Fort Stockton.

DAY STAR BCSTG. CORP.

2908 Woodview Dr.
Norman, OK 73071
Phone: 405-329-7827
LPTV Permittees (1):
Oklahoma: K46DP, Norman-Moore.

DAY STAR MINISTRIES

102 N. Front St.
Greenfield, TN 38230
LPTV Stations (1):
Tennessee: W02BT, Sharon-Greenfield.

RICHARD B. DEHNERT

Richard B. Dehnert
Box 187
Cottonwood, AZ 86326
Phone: 602-634-2286

LPTV Ownership

LPTV Permittees (1):
Arizona: K34EE, Cottonwood/Prescott.

DELTA MANAGEMENT CORP.

1500 Eraste Landry Rd.
Lafayette, LA 70506
Phone: 318-237-1500
Fax: 318-237-2237
Ownership: Charles H. Chatelein. Chatelein owns KADN(TV), Lafayette, LA.
LPTV Stations (1):
Louisiana: K62DW, Lafayette.
LPTV Permittees (1):
Louisiana: K46DG, Lafayette.
TV Stations (1):
Mississippi: WNTZ, Natchez.

DENERO DIMENSIONS INC.

Suite 2
100 S. Monroe
Elk City, OK 73644
LPTV Stations (1):
Oklahoma: K02MU, Elk City.

DESERT COMMUNICATIONS V INC.

Greyhound Financial Corp.
Dial Tower, Dial Corp. Center
Phoenix, AZ 85077
Phone: 602-207-4900
Officers:
Don A. Luttenegger, Pres.
Matthew M. Breyne, V.P.
Ward B. Carr, V.P.
William J. Hallinan, Secy.
Ownership: Greyhound Financial Corp.
LPTV Stations (2):
New York: W28BC, Massena; W25AB, Watertown.
TV Stations (1):
New York: WWTI, Watertown.

J. F. DESMOND

1742 E. Griffith Way
Fresno, CA 93726
LPTV Permittees (4):
Arkansas: K62EU, Pine Bluff; K64EI, Pine Bluff.
Minnesota: K42DV, Duluth.
Wyoming: K25EZ, Gillette.

RALPH V. DESTEFANO

156 Lazelle Rd.
Washington, OH 43085
LPTV Stations (1):
Ohio: W64BG, Columbus.

ROBERT E. & ROSALIE T. DETTLE

227 Segne Place
Santa Cruz, NE 95060
LPTV Permittees (2):
Alabama: W15BL, Eufala.
Idaho: K60FH, Boise.

LESTER J. DIETZ

Box 637
Ukiah, CA 95482
Phone: 707-462-3747
LPTV Stations (1):
California: K61CJ, Laytonville/Branscomb/Fort Bragg.

YONEIDE DINZEY

Box 153
Rte. 2
Champaign, IL 62890
LPTV Permittees (2):
Nebraska: K61GA, Omaha.
North Carolina: W41BQ, Asheville.

ANSEL DOLL

126 N. Bordson
Appleton, MN 56208

Phone: 612-289-2850
LPTV Permittees (2):
Minnesota: K31EE, Chandler; K57GG, Chandler.

DOMSAT OF PENNSYLVANIA INC.

Box 7609
Naples, FL 33941
LPTV Permittees (1):
Pennsylvania: W32AO, Pittsburgh.

DAVID M. DRUCKER

9805 E. Iliif
Denver, CO 80231
LPTV Permittees (1):
Colorado: K24DJ, Pueblo.
Other Holdings:
Drucker has interest in Echonet (see listing); Green TV Corp. & UHF Ch. 59 (see listings in Commercial TV Station Ownership).

DUCHESNE COUNTY

Box 270
Duchesne, UT 84021
Officer:
B. Curtis Dastrup, Commissioner
LPTV Stations (1):
Utah: K23DR, Roosevelt.

CARLOS A. DUHARTE

748 Newman Dr.
San Francisco, CA 94080
Phone: 415-761-1070
LPTV Permittees (1):
Nevada: K59ER, Las Vegas.

DUNES TELEVISION NETWORK INC.

c/o Thomas W. Tittle
72 Hillcrest Rd.
Portage, IN 46368
Officer:
Thomas W. Tittle, Secy.-Treas.
LPTV Stations (3):
Indiana: W18AT, Gary; W13BQ, Portage; W24AW, Valparaiso.

DUNN BROADCASTING CO.

100 S. Green River Rd.
Evansville, IN 47715
Phone: 812-476-1253
Fax: 812-476-1253
Officers:
John M. Dunn, Chmn. & Chief Exec. Officer
Sam Kobren, Chief Operating Officer
Branch Office:
444 Executive Center
Suite 211
El Paso, TX 79902
Phone: 915-533-2400
Ownership: John M. Dunn.
Represented (legal): Dow, Lohnes & Albertson.
LPTV Permittees (1):
Indiana: W65CK, Evansville.
Radio Stations:
Texas: KVIV(AM) & KSET-FM, El Paso.

DUPONT INVESTMENT GROUP

Business Center No. 105
Irvine, CA 92715
LPTV Stations (1):
Texas: K33DB, Houston.

MICHAEL P. DURCH

1744 Kaahumanu Ave.
Wailuku, HI 96793
LPTV Stations (1):
Hawaii: K24CF, Haleakala.

SUSAN DURCH

1744 Kaahumanu Ave.
Wailuku, HI 96793

Phone: 808-244-6061
Fax: 808-244-6049

Branch Office:
Box 855
Kula, HI 96790
Phone: 808-878-6061
LPTV Stations (1):
Hawaii: K59EI, Wailuku.

DUTCHESS COMMUNITY COLLEGE

53 Pendell Rd.
Poughkeepsie, NY 12601-1595
Phone: 914-471-4500
Fax: 914-471-4869
Officers:
D. David Conklin, Pres. & Chief Exec. Officer
Jay Simpson, Dir., Telecommunications
Dr. Mary Louise VanWinkle, Dean of Academic Affairs
Ownership: SUNY-State University of New York (Dutchess County, NY).
Represented (legal): Schwartz, Woods & Miller.
LPTV Stations (1):
New York: W42AE, Poughkeepsie.
Other Holdings:
ITFS.

BETTY J. DYKES

Rte. 6
Box 140
Charlottesville, VA 22902
LPTV Permittees (2):
Kentucky: W26BK, Talbert.
Tennessee: W43BH, Acton.

LEONARD H. DYKES

Route 6
Box 140
Charlottesville, VA 22902
Phone: 804-286-3528
LPTV Permittees (3):
Kentucky: W24BT, Talbert.
Tennessee: W34BU, Acton; W38BZ, Acton.

DYNASTY PARTNERS I

Suite A-12
2700 E. Sunset Rd.
Las Vegas, NV 89120
Phone: 702-597-9875
LPTV Permittees (1):
Georgia: W15BJ, Sandersville.

EAGLE COMMUNICATIONS INC.

KTVM
202 S. Black St.
Bozeman, MT 59715
Phone: 406-586-0296
Officers:
Bob Precht, Chief Exec. Officer
Charlie Cannaliato, Chief Operating Officer
Jane English, Chief Financial Officer
Ownership: Precht Communications Inc. (see listing under TV Station Ownership).
LPTV Stations (1):
Montana: K42BZ, Bozeman.
LPTV Permittees (2):
Montana: K14IU, Frenchtown.

EAGLE NEST TV ASSN.

Box 372
Angel Fire, NM 87710
LPTV Stations (1):
New Mexico: K35BZ, Eagle Nest.

E & M DEVELOPMENT CO.

No. 581
4230 Del Rey Ave.
Marina Del Rey, CA 90292
LPTV Permittees (1):
Arizona: K65FO, Tucson.

EAST SIDE ENTERPRISES

1594 Conway St.
St. Paul, MN 55706
Phone: 612-777-8865
LPTV Permittees (4):
Iowa: K49DZ, Iowa Falls; K51EP, Iowa Falls; K57GN, Iowa Falls; K59FM, Iowa Falls.

EASTERN SATELLITE SERVICES INC.

Box 922
Humacao, PR 00791-0922
Phone: 809-893-3510.
Officers:
Raul W. Yumet, Chmn. & Pres.
Victor Rodriguez, Chief Financial Officer
Liliana Yumet, Secy.-Treas.
Ownership: Liliana M. Yumet & Raul W. Yumet, Principals.
Represented (legal): Raul W. Yumet.
LPTV Stations (1):
Puerto Rico: W46AZ, San Juan.

ANTHONY T. EASTON

785 Bowhill Rd.
Hillsborough, CA 94010
LPTV Permittees (1):
North Dakota: K49DU, Grand Forks.

ECHONET CORP.

Box 255
Evergreen, CO 80439
Officers:
Charles Ergen, Pres.
David M. Drucker, V.P.
Candy M. Ergen, Secy.-Treas.
Ownership: Candy M. Ergen, 40%; Charles Ergen, 40%; David M. Drucker, 20% (see listing). Charles Ergen has interest in UHF Channel 59 Corp. (see listing in Commercial TV Station Ownership).
LPTV Stations (2):
Colorado: K54CQ, Fort Collins.
Wyoming: K49AY, Cheyenne.
LPTV Permittees (1):
New Mexico: K27CX, Albuquerque.
MMDS Systems:
Alaska: WHD477, Anchorage (CL).
Colorado: WMH720, Grand Junction (CL).
Montana: WMH729, Missoula (CL).
Wyoming: WHK936, Casper (CL).

YOSSI Z. EICHENBAUM

No. 805
10707 Wilshire Blvd.
Los Angeles, CA 90024
Phone: 310-475-9972
LPTV Permittees (5):
Idaho: K68EJ, Boise.
Kentucky: W40BD, Talbert.
Louisiana: K43EI, Alexandria.
Tennessee: W49BK, Acton; W66CF, Jackson.

ELIZABETH CITY STATE UNIVERSITY

1000 Parkview Dr.
Elizabeth City, NC 27909
LPTV Stations (2):
North Carolina: W18BB, Elizabeth City; W46BV, Elizabeth City.

ELKO TELEVISION DISTRICT

Box 456
Elko, NV 89801
LPTV Stations (2):
Nevada: K15EE, Elko; K06MK, Elko & Spring Creek.

DAVID ELLINGTON

Box 617
Webb, MS 38966
Phone: 601-375-9212

LPTV Stations (2):
Mississippi: W08CQ, Cleveland; W118U, Webb.

ELLIS COMMUNICATIONS INC.

1180 Northmoor Court NW
Atlanta, GA 30327
Phone: 404-355-0308
Officers:
U. Bertram Ellis Jr., Pres. & Chief Exec. Officer
Terry Mackin, Chief Operating Officer
James V. Sandry, Chief Financial Officer
Ronald C. Inman, V.P. of Mktg.
James S. Altenbach, Secy.
Ownership: Kelso Partners Inc., 68.9%; Remainder undisclosed.
LPTV Permitees (1):
California: K23DT, Tahoe City.
TV Stations (6):
Florida: WEVU, Naples-Fort Myers.
Nevada: KAME-TV, Reno.
Ohio: WUPW, Toledo.
South Carolina: WACH, Columbia.
Tennessee: WTNZ, Knoxville; WMC-TV, Memphis.
Radio Stations:
Tennessee: WMC-AM-FM Memphis.
Other Holdings:
Production: Raycom (Charlotte, NC).

ENCINO WIRELESS NO. 1

Suite 16
11853 Kling St.
North Hollywood, CA 91607
Phone: 818-769-1513
LPTV Permitees (3):
North Carolina: W41BS, Midway; W44BK, Midway; W52BY, Midway.

ENGLÉ BCSTG.

104 Bellevue Ave.
Hammonton, NJ 08037
Phone: 609-561-7083
LPTV Stations (1):
New Jersey: W08CC, Hammonton, Berlin, Williamstown & Winslow.

GUY S. ERWAY JR.

46 Freedom Place
Buellton, CA 93427
Phone: 805-688-9231
LPTV Permitees (1):
California: K28BF, Goleta.

ERWIN SCALA BCSTG. CORP.

7432 E. Diamond
Scottsdale, AZ 85257
LPTV Stations (1):
California: K66CY, Arroyo Grande.
LPTV Permitees (1):
California: K31CL, Arroyo Grande.

HENRY ESTEVA

201 2nd Ave. N
St. Petersburg, FL 33701
Phone: 813-898-2265
Branch Office:
7201 E. Hillsborough Ave.
Tampa, FL 33610
Phone: 813-626-3232
Represented (legal): Arent, Fox, Kintner, Plotkin & Kahn; Piper, Esteva, Karvonen & Lewis (St. Petersburg, FL).
LPTV Stations (1):
Florida: W63BS, St. Petersburg.

ETERNAL TRUTH NETWORK INC.

Box 230-B
Rte. 1
Grapeland, TX 75844
Phone: 409-687-4310

LPTV Permitees (1):
Texas: K24DS, Palestine.

EARL MANUEL ETTIENNE

1655 Nicasio Valley Rd.
Nicasio, CA 94946
Represented (legal): Loebus, Leavitt & McRay.
LPTV Permitees (1):
California: K25DV, Santa Rosa & Petaluma.

ETV-HAWAII-ELEPHANT TV INC.

Suite 134
Maui Mall PCB
Kahului, HI 96732
Phone: 808-878-1770
LPTV Permitees (4):
Hawaii: K60FJ, Honolulu; K19DP, Lanai City; K23DW, Lanai City; K18EI, Lihue.

DEREK RAY EUBANKS

Box E
Corbin, KY 40701
LPTV Stations (1):
Kentucky: W20AS, Corbin.

EUREKA TV DISTRICT

Box 633
Eureka, NV 89316
LPTV Stations (2):
Nevada: K44CP, Eureka; K47DG, Eureka.

MARK EVANS

4600 Connecticut Ave. NW
Washington, DC 20008
Phone: 202-686-6120
LPTV Permitees (2):
Michigan: W50BL, Traverse City.
North Carolina: W44AO, Pinehurst.

EVANSVILLE LOW POWER PARTNER-SHIP

100 S. River Rd.
Evansville, IN 47715
LPTV Stations (1):
Indiana: W63BT, Evansville.

EVENING POST PUBLISHING CO.

134 Columbus St.
Charleston, SC 29403-4800
Phone: 803-577-7111
Fax: 803-577-7111
Officers:
Peter Manigault, Chmn.
Ivan V. Anderson Jr., Pres.
Travis O. Rockey, V.P. & Television Group Pres.
Arthur M. Wilcox, Secy.
James W. Martin, Treas.

Branch Offices:
1255 23rd St. NW
Washington, DC 20037
Phone: 202-857-2500
Cordillera Communications Inc.
134 Columbus St.
Charleston, SC 29403-4800
Phone: 803-937-5630
Ownership: Peter Manigault, Principal.
Represented (legal): Dow, Lohnes & Albertson.
LPTV Stations (1):
Montana: K43DU, Butte.
LPTV Permitees (1):
Montana: K26DE, Bozeman.
TV Stations (7):
Arizona: KVOA-TV, Tucson.
Colorado: KOAA-TV, Pueblo-Colorado Springs.
Idaho: KIVI, Nampa-Boise-Caldwell.
Montana: KCTZ, Bozeman; KXLF-TV, Butte; KRTV, Great Falls; KPAX-TV, Missoula.
Newspapers:
South Carolina: Charleston Post & Courier, Charleston Evening Post, The Kingstree

News, The Georgetown Times, Aiken Standard.
Argentina: Buenos Aires Herald.
Other Holdings:
KPAX Communications Inc. (see listing).
Features syndicator: Editor's Press Service Inc. (International).
Service company: White Oak Forestry Corp. (timberland management).

SARA HUNTER EVETTS

Box 44
Marcella Rd.
Ethridge, TN 38456
LPTV Stations (1):
Tennessee: W10BV, Lawrenceburg.

CHARLIE J. EZELL

2632 Chapel Hill Rd.
Decatur, AL 35603
LPTV Stations (1):
Alabama: W438E, Decatur.

R. H. FACKELMAN

Box 772
Madison, FL 32340
LPTV Stations (1):
Florida: W03AO, Madison.

FAIRLANE ASSEMBLY OF GOD

Box 69
22575 Ann Arbor Trail
Dearborn Heights, MI 48127
Phone: 313-561-3300
Fax: 313-561-8279
Officers:
Paul F. Bryant, Pres. & Gen. Mgr.
Robert Christy, Chief Financial Officer
Represented (legal): Lionel Postic.
LPTV Stations (1):
Michigan: W44AR, Detroit.

FAITH THAT PLEASES GOD CHURCH INC.

168 Meadowbrook Lane
San Benito, TX 78586
Phone: 210-428-4848
Fax: 210-428-7556
Officers:
John Jacobson, Dir.
Minerva Jacobson, Dir.
Aracelis Ortiz, Dir.
Carlos Ortiz, Dir.
Ownership: Non-profit corp.
LPTV Stations (2):
Texas: K55FX, Corpus Christi; K19DC, San Antonio.
TV Stations (2):
Oklahoma: KMNZ, Oklahoma City (CP).
Texas: KLTJ, Galveston.

FALLON COMMUNITY TV INC.

55 W. Williams Ave.
Fallon, NV 89406
Ownership: Community owned.
LPTV Stations (1):
Nevada: K25AK, Fallon.

FAMILY BROADCASTING

Suite 113-327
1960 Kapiolani Blvd.
Honolulu, HI 96826
Phone: 808-946-5499
Officer:
Arthur Hixson, Pres.
LPTV Stations (1):
Hawaii: K50AP, Honolulu.

FAMILY BROADCASTING INC.

Box 8260
Essex, VT 05451-8260

Phone: 802-878-8885
Fax: 802-879-6835
Officers:
Alexander D. McEwing, Chmn.
Arthur A. McEwing, Chief Financial Officer
Ben Armitage, Sales Mgr.
Ownership: Canaan Foundation, William Shaw, Secy. CF ownership: Alexander D. McEwing, Arthur A. McEwing & Jennie McEwing, jointly.
Represented (legal): David M. Sunshine; Joseph Dunne III.
LPTV Stations (1):
Vermont: W39AS, Burlington.
Radio Stations:
Vermont: WGLY-FM, Waterbury/Burlington; WGLV(FM), Hartford; WNNV(FM), Rupert.

FAMILY MINISTRY CENTER

Rte. 6
Macon, GA 31201
Phone: 912-741-3031
LPTV Permitees (1):
Georgia: W46BI, Columbus.

FAMILY STATIONS INC.

290 Hegenberger Rd.
Oakland, CA 94621
Phone: 510-568-6200
Officers:
Harold Camping, Pres.
Scott L. Smith, V.P.-Asst. Secy.
Richard Van Dyk, Secy.-Treas.
Ownership: Non-stock corp. Family Stations also owns FM & AM stations.
Represented (legal): Dow, Lohnes & Albertson.
LPTV Permitees (2):
California: K020A, Chico & Veno; K51EO, Fresno.
TV Stations (2):
California: KFTL, Stockton.
New Jersey: WFME-TV, West Milford (CP).
Radio Stations:
Radio holdings: 37 FM stations & 3 AM stations; WYFR, Okeechobee, FL International short wave station.
TV Translators:
California: K020A, Chico-Veno; K54ED, Redding.

FAMILY TV 48 INC.

5530 Harbor Dr.
Lakeland, FL 33809
LPTV Permitees (1):
Florida: W48BE, Lakeland.

FAMILY VISION NETWORK INC.

Box 1469
Crowley, LA 70527
Phone: 318-783-1560
Fax: 318-783-1674
Officers:
Barry D. Thompson Sr., Chmn. & Chief Operating Officer
Annette G. Thompson, Chief Financial Officer
Tony Evans, Engineering Dir.
Ownership: Annette G. Thompson, 50%; Barry D. Thompson Sr., 50%.
Represented (legal): Fletcher, Heald & Hildreth.
LPTV Permitees (1):
Louisiana: W40AV, Lafayette.

FARMVILLE BCSTG. ASSN.

277 Gamison Ave.
Staten Island, NY 10314
LPTV Permitees (1):
Virginia: W15BG, Farmville.

JAMES W. FEASEL

13549 Morse Rd.
Pataskala, OH 43062
Phone: 614-927-2592

LPTV Ownership

LPTV Stations (1):
Ohio: W64BG, Columbus.
MMDS Systems:
Ohio: WMH385, Nelsonville.

FEDERATED RURAL ELECTRIC ASSN.

Box 69
Hwy. 71
Jackson, MN 56143
Phone: 507-847-3520
Officers:
Martin Rose, Chmn. & Pres.
Richard Burud, Chief Exec. Officer
David Post, Secy.-Treas.
Ownership: Cooperative.
Represented (legal): Rosenman & Colin.
LPTV Permitees (5):
Minnesota: K45EH, Jackson; K47EL, Jackson;
K51EN, Jackson; K53EV, Jackson; K57GE,
Jackson.

LAURA L. FENTON

c/o International Bcstg. Network
139 Resaca Blvd.
San Benito, TX 78586
LPTV Stations (1):
Texas: K31AI, Huntsville.

BARRY N. FERGUSON

127 Lilac Lane
Ashland, OH 44805
LPTV Permitees (1):
Arkansas: K30EC, Batesville.

FINDLAY TV CORP.

418 S. Main St.
Findlay, OH 45840
Phone: 419-427-8847
Officers:
C. L. Dale, Chmn.
Sandra J. Dale, Chief Exec. Officer
LPTV Stations (2):
Ohio: W06BK, Findlay; W47BD, Findlay.

FREDERICK W. FINN

5530 78th Ave. NW
Olympia, WA 98502-9607
LPTV Permitees (1):
New Mexico: K69FU, Albuquerque.

FIRST ASSEMBLY OF GOD

1445 Ford St.
Redlands, CA 92373
LPTV Stations (1):
California: K66ED, Redlands.

FIRST CHURCH OF CHRIST SCIENTIST

9 S. First
Walla Walla, WA 99362
LPTV Stations (1):
Washington: K17DJ, Walla Walla.

FIRST CULLMAN BCSTG. INC.

501 2nd Ave.
Cullman, AL 35055
Phone: 205-734-5632
LPTV Permitees (1):
Alabama: W52BJ, Cullman.

FIRST UNITED METHODIST CHURCH

Box 728
Starkville, MS 39759
Officer:
Robert L. Brown, Programming Dir.
LPTV Stations (1):
Mississippi: W05BV, Starkville.

FISHER BROADCASTING INC.

100 4th Ave. N
Seattle, WA 98109

Phone: 206-443-4000
Fax: 206-443-4014
Officers:
Patrick M. Scott, Pres. & Chief Exec. Officer
Phelps K. Fisher, Exec. V.P., Mktg.
Howard Wilkinson, V.P. & Chief Financial Offi-
cer

Don Wilkinson, V.P. & Dir. of Engineering
Sharon Shaw, V.P., Administration & Secy.
Branch Office:
444 N. Capitol St. NW
Suite 601 A
Washington, DC 20001
Phone: 202-783-0322
Les Heintz, Bureau Chief
Ownership: Fisher Companies Inc.
Represented (legal): Fisher, Wayland, Cooper
& Leader.
LPTV Stations (1):
Oregon: K45CV, Albany, Corvallis & Lebanon.
TV Stations (2):
Oregon: KATU, Portland.
Washington: KOMO-TV, Seattle.
Radio Stations:
Washington: KOMO(AM), KPLZ(FM) & KV
(AM), Seattle.

ROBERT W. FISHER

9315 Stockwell
Houston, TX 77083
LPTV Permitees (1):
Texas: K05KC, Alief, Bellaire & Spring Branch.

FLAMINGO BCSTG. CORP.

Box 10729
Jacksonville, FL 32247
LPTV Permitees (1):
Maryland: W63BO, Baltimore.

FLAT IRON CORP.

Box 421
White Sulphur Springs, MT 69645
Phone: 406-547-3590
LPTV Stations (1):
Montana: K09MH, White Sulphur Springs.

GAIL T. FLESHER

5652 Cathedral Oaks
Goleta, CA 93117
Phone: 805-967-4891
LPTV Permitees (1):
Mississippi: W47BQ, Brookhaven.

GEORGE S. FLINN JR.

Suite 222
188 S. Bellevue
Memphis, TN 38104
Phone: 901-726-8970
LPTV Permitees (2):
Tennessee: W67CV, Memphis; W08DH, South
East Memphis.
TV Stations (1):
Louisiana: WCCJ, New Orleans.

FLOR DE RIO TELEVISION CO. INC.

No. 20M
170 West End Ave.
New York, NY 10023
LPTV Stations (1):
Missouri: K52AY, St. Louis.

BOARD OF REGENTS OF UNIVERSITY OF FLORIDA

Weimer Hall, WUFT-TV
Gainesville, FL 32611
Phone: 904-392-5551
Officers:
Richard A. Lehner, Chief Exec. Officer
Larry Danker, Chief Financial Officer
Represented (legal): Schwartz, Woods & Mil-
ler.

LPTV Stations (1):
Florida: W10BR, Gainesville.
TV Stations (1):
Florida: WUFT, Gainesville.
Radio Stations:
Florida: WVFT-FM, Gainesville.

KRISTA FORDHAM

10263 Gandy Blvd.
Suite 1003
St. Petersburg, FL 33702-2325
LPTV Permitees (1):
Washington: K64DW, Seattle.

JERRY D. FOREMAN

Box 22
Rte. 5
Orange, TX 77630
LPTV Permitees (1):
Arkansas: K65FN, Batesville.

FORSYTH SCHOOL DISTRICT

Box 319
Forsyth, MT 59327
Phone: 406-356-2796
LPTV Permitees (1):
Montana: K21EH, Forsyth.

DEAN R. & MILDRED M. FOSTER

1311 E. Weber Rd.
Columbus, OH 43211
LPTV Stations (1):
Minnesota: K32DQ, Duluth.
LPTV Permitees (1):
Arkansas: K35EA, Batesville.

FOUR PALS COMMUNITY TELEVISION INC.

839 W. Palmdale Blvd.
Palmdale, CA 93551
Phone: 805-272-5725
LPTV Stations (1):
California: K38CW, Palmdale.

CRAIG L. FOX

4853 Manor Hill Dr.
Syracuse, NY 13215
Phone: 315-468-0904
Represented (legal): James L. Oyster.
LPTV Stations (6):
New Jersey: W23BA, East Orange.
New York: W69CS, Buffalo; W07CA, Cazen-
ovia; W13BU, Syracuse; W49BF, Syracuse;
W11BP, Syracuse, De Witt, Eastwood, Liv-
erpool & Mattydale.
LPTV Permitees (3):
New York: W15BH, Buffalo; W61CA, Buffalo;
W60BY, Syracuse & Nedrow.
Radio Stations:
New York: WNY5(AM), Canton; WNYR(AM),
Syracuse.
Other Holdings:
Fox has interest in Jamestown TV Assoc. &
Salt of the Earth Bcstg. (see listings in Com-
mercial TV Ownership).

FRAZER MEMORIAL UNITED METHODIST CHURCH

6000 Atlanta Hwy.
Montgomery, AL 36124-1347
Phone: 205-272-8622
LPTV Stations (1):
Alabama: W14BV, Montgomery.
LPTV Permitees (1):
Alabama: W65CO, Montgomery.

FREE LIFE MINISTRIES INC.

Box 282
708 N. William
Goldsboro, NC 27533-7729
Phone: 919-736-7729

Ownership: Non-profit corp.
LPTV Permitees (1):
North Carolina: W56CX, Goldsboro.

FREE TEMPLE MINISTRIES INC.

Box 208
211 Moring Rd.
Windsor, NC 27983
LPTV Permitees (1):
North Carolina: W55CA, Williamston.

DEAN B. FRICKES

407 Glendola Ave. NW
Warren, OH 44483
Phone: 216-847-6866
LPTV Permitees (2):
Alabama: W50BU, Eufaula.
Arkansas: K14IW, Batesville.

STEVE FRIEDMAN

No. 125
1818 Cal Young Rd.
Eugene, OR 97401
Phone: 503-686-0677
LPTV Permitees (1):
Wyoming: K41DW, Gillette.

FRONTIER COMMUNITY COMMUNI- CATIONS INC.

Suite 500
3817 N.W. Expressway
Oklahoma City, OK 73112-1499
Phone: 405-942-7337
Officers:
Frank W. Rees, Pres.
Kenny Belford, V.P. & Chief Operating Officer
Represented (legal): J. K. Edmondson.
LPTV Stations (1):
Oklahoma: K23AD, Woodward.

KENNETH A. FROST

7 River Vista Court
Novato, CA 94945
LPTV Permitees (1):
Alabama: W63BW, Eufaula.

FULL GOSPEL BUSINESS MEN'S FELLOWSHIP

838 Commercial NE
Salem, OR 97301
Phones: 503-364-5227; 503-362-0682
LPTV Stations (3):
Illinois: W57AO, Robinson.
Indiana: W32AC, Muncie.
Louisiana: W65AS, Crowley.
LPTV Permitees (1):
North Dakota: K20AM, Rolette.

FULL GOSPEL OUTREACH INC.

No. 111
5050 Edison Ave.
Colorado Springs, CO 80915
LPTV Stations (3):
Colorado: K17CF, Boulder; K43CG, Colorado
Springs; K40DP, Las Animas.
LPTV Permitees (2):
Colorado: K48CU, Pueblo; K39DI, Swink,
Rocky Ford & La Junta.

F.V.P. NETWORK INC.

Box 390
116 W. 3rd
Mount Pleasant, TX 75455
Phone: 214-572-4351
LPTV Stations (1):
Texas: K54CB, Mount Pleasant.

NELLIE GAJESKI

20-37 Hazen St.
Jackson Heights, NY 11370
Phone: 718-278-5385

Fax: 718-278-5385
 LPTV Permittees (3):
 New York: W25BX, Massena; W368N,
 Massena; W58CI, Watertown.
 Other Holdings:
 Cellular telephone: Touchtone Cellular.

GALAXY BROADCASTING INC.
 Suite 12
 650 S. Rock Blvd.
 Reno, NV 89510
 Phone: 702-856-7955
 Officers:
 Robert Hardy, Chief Operating Officer
 Beverly Hardy, Chief Financial Officer
 William Stathes, Mktg. & Programming Dir.
 Mick Hisit, Engineering Dir.
 Owners: Robert Hardy.
 Represented (legal): Kevin Mirch.
 LPTV Stations (1):
 Nevada: K17CA, Carson City.

WILLIAM G. GALE
 6014 Hamilton Ave.
 No. 444
 Export, PA 15632
 LPTV Permittees (1):
 Tennessee: W46CE, Acton.

**GALLATIN VALLEY COMMUNITY TV
 ASSN.**
 101 Arrowhead
 Bozeman, MT 59715
 Phone: 406-585-9689
 LPTV Permittees (1):
 Montana: K45EB, Bozeman, Belgrade & Man-
 hattan.

IRENE F. GANS
 217 E. 9th St.
 Hazleton, PA 18201
 Phone: 717-455-6851
 LPTV Permittees (4):
 Pennsylvania: W24BN, Clarks Summit;
 W67DE, Newport; W148Q, Scranton;
 W328C, Williamsport.

JOSEPH S. GANS
 217 E. 9th St.
 Hazleton, PA 18201
 Phone: 717-455-6851
 Fax: 717-459-0963
 Represented (legal): Pepper & Corazzini.
 LPTV Permittees (2):
 Pennsylvania: W148Q, Scranton; W328C, Wil-
 liamsport.
 Cable Systems (3):
 Pennsylvania: Berwick, Weatherly, White Ha-
 ven.
 Other Holdings:
 Cable: Western Cablevision Inc. (see listing in
 Cable Ownership).
 Manufacturer: Cable Equipment & Service Inc.

GARCIA BCSTG. ASSOC.
 44-551 Portola
 Palm Desert, CA 92260
 LPTV Stations (1):
 California: K51AY, Needles.

PATRICIA GARDNER
 Box 8652
 Incline Village, NV 89450
 LPTV Permittees (5):
 Wisconsin: W228Q, Hayward; W248U, Hay-
 ward; W26BJ, Hayward; W30BJ, Hayward;
 W328F, Hayward.

RENEE S. GARDNER
 E3084 Bunker Rd.
 Waupaca, WI 54981

LPTV Stations (1):
 Wisconsin: W55BY, Waupaca.

ROBERT GARDNER
 Box 8652
 Incline Village, NV 89450
 LPTV Permittees (4):
 Wisconsin: W42BV, Hayward; W44BJ, Hay-
 ward; W46CB, Hayward; W50BT, Hayward.

SANDRA GARDNER
 Box 8652
 Incline Village, NV 89450
 LPTV Permittees (3):
 Wisconsin: W52BV, Hayward; W548V, Hay-
 ward; W56CY, Hayward.

SCOTT GARDNER
 Box 8652
 Incline Village, NV 89450
 LPTV Permittees (2):
 Wisconsin: W60CA, Hayward; W62CG, Hay-
 ward.

SHERRI GARDNER
 Box 8652
 Incline Village, NV 89450
 LPTV Permittees (2):
 Wisconsin: W16BA, Hayward; W348Q, Hay-
 ward.

STEVEN GARDNER
 Box 8652
 Incline Village, NV 89450
 LPTV Permittees (2):
 Wisconsin: W64CB, Hayward; W66CI, Hay-
 ward.

GARFIELD COUNTY
 Courthouse Bldg.
 Panguitch, UT 84759
 LPTV Stations (1):
 Utah: K27CE, Garfield County.

CHARLES F. GAUTHIER
 Box 399
 Lac du Flambeau, WI 54538
 Phone: 715-588-3580
 LPTV Stations (3):
 Wisconsin: W23AH, Lac du Flambeau;
 W25AN, Lac du Flambeau; W27AP, Lac du
 Flambeau.
 Cable Systems (1):
 Wisconsin: Lac Du Flambeau.

**GENERAL MANAGEMENT
 CONSULTANTS**
 Apt. 18B
 5200 N. Ocean
 Singer Island, FL 33404
 Phone: 407-848-5048
 Officers:
 Paul Lansat, Chmn. & Chief Exec. Officer
 Frank Watson, Pres. & Chief Operating Officer
 Sue Schultz, Chief Financial Officer
 Renee S. Lansat, Secy.-Treas.
 Branch Office:
 1203 Governor's Square Blvd.
 Tallahassee, FL
 Phone: 904-942-4900
 Ownership: Paul Lansat & Renee S. Lansat,
 100% jointly.
 Represented (legal): Brian Cooke.
 LPTV Stations (1):
 Georgia: W53HI, Valdosta.

GENERIC TV
 318 S. Main
 Sioux Falls, SD 57102
 Phone: 605-335-1136

Ownership: Eric Jacobsen.
 LPTV Stations (3):
 Kansas: K17CK, Topeka.
 Nevada: K63DN, Reno.
 South Dakota: K24AM, Rapid City.

GEORGIA-ALABAMA BCSTG. INC.
 Box 1489
 La Grange, GA 30240
 Phone: 404-845-8833
 Officer:
 Sarah Beth Mallory, Pres.
 Ownership: Mallory Communications; Sarah
 Beth Mallory.
 Represented (legal): Cole, Raywid & Braver-
 man.
 LPTV Stations (1):
 Georgia: W33AT, La Grange.

**GEORGIA PUBLIC TELECOMMUNICA-
 TIONS COMMISSION**
 1540 Stewart Ave. SW
 Atlanta, GA 30310
 LPTV Permittees (1):
 Georgia: W60AE, Elberton.

GEORGIA REGIONAL COMMUNITY TV
 Box 454
 348 Knottingham Dr.
 Athens, GA 30603
 Phone: 706-543-7993
 Officer:
 Stanley R. Pulliam, Chmn.
 Ownership: WORD Teaching & Outreach In-
 dustries of Athens.
 LPTV Stations (1):
 Georgia: W42AO, Athens & Watkinsville.

GEP INC.
 5211 S. Washington Ave.
 Titusville, FL 32780
 Phone: 407-268-5710
 LPTV Stations (1):
 Missouri: K05JQ, Branson.
 LPTV Permittees (1):
 Missouri: K17DL, Branson.

IRENE P. GERENA
 Box 916741
 Longwood, FL 32791-6741
 LPTV Permittees (1):
 Tennessee: W21BB, Cleveland.

WILLIAM GERRY
 25 E. 86th St.
 New York, NY 10028
 LPTV Permittees (1):
 Texas: K31CN, Houston.

ELMO GIAMPAOLI
 11375 E. Savana Rd
 Le Grand, CA 95333
 Phone: 309-389-4643
 LPTV Permittees (2):
 Minnesota: K36DW, Walker.
 Wyoming: K69GW, Gillette.

JIM GIBBS
 Box 1109
 Crockett, TX 75835
 Phone: 409-544-2171
 Fax: 409-544-4891
 LPTV Stations (1):
 Texas: K16BY, Crockett.

CARL L. GILLIS JR.
 118 W. Jackson St.
 Dublin, GA 31021
 Phone: 912-272-2262

LPTV Permittees (6):
 Georgia: W18BH, Eastman; W32BE, Glenn-
 ville; W50BJ, Hinesville; W45AX, Sanders-
 ville; W41BP, Springfield; W46CA, Vidalia.

GIL GILLIS
 211 S. Monroe St.
 Dublin, GA 31021
 LPTV Stations (1):
 Georgia: W35BB, Dublin.

ANGEL F. GINORIO
 Box 307
 Antonio Lopez, No. 117
 Humacao, PR 00661
 LPTV Stations (1):
 Puerto Rico: W28AH, Arecibo.

GLEN IRIS BAPTIST SCHOOL
 10th Place & 14th Ave. S
 Birmingham, AL 35205
 LPTV Stations (1):
 Alabama: W49AY, Birmingham.

**GLENWOOD COMMUNICATIONS
 CORP.**
 Box WKPT
 Kingsport, TN 37662
 Phone: 615-246-9578
 Fax: 615-246-6261
 Officers:
 William M. Boyd, Chmn.
 George E. DeVault Jr., Pres.
 J. Raymond Walker, Exec. V.P.
 Bette Lawson, V.P.
 Represented (legal): Gordon & Kelly; Wiley,
 Rein & Fielding.
 LPTV Stations (1):
 Tennessee: W30AP, Kingsport.
 LPTV Permittees (2):
 Florida: W05BU, Port Charlotte.
 Tennessee: W56CT, Kingsport.
 TV Stations (1):
 Tennessee: WKPT-TV, Kingsport-Johnson
 City-Bristol.

LILIAN M. GLIMSDALE
 624 E. Helen St.
 Tucson, AZ 85705
 Phone: 602-623-7310
 LPTV Permittees (1):
 Tennessee: W20BJ, Acton.

GLOBAL BROADCASTING
 73 Northview Terrace
 Rochester, NY 14621
 Phone: 716-473-1110
 Officers:
 Javier M. Berrocal, Chmn. & Chief Exec. Officer
 Helena Goldfeder, Chief Exec. Officer
 Ownership: Javier M. Berrocal; Helena Goldfe-
 der.
 Represented (legal): Barry Skidelsky.
 LPTV Permittees (1):
 New York: W47BM, Rochester.

**GLOBAL VILLAGE VIDEO RESOURCE
 CENTER**
 431 Broome St.
 New York, NY 10013
 Phone: 212-431-7261
 LPTV Stations (1):
 New York: W14AG, East Hampton.

A. D. GLOVER
 Box 1329
 3 Raymond Dr.
 Meadville, PA 16335
 Phone: 814-337-2605
 LPTV Permittees (1):
 Pennsylvania: W30BI, Meadville.

LPTV Ownership

JOHNNY GODGIBEN

2701 E. 47th St.
Chattanooga, TN 37407
Phone: 615-867-4677
LPTV Stations (1):
Tennessee: W06BG, Chattanooga.

GOLDEN HILLS BCSTG. CORP.

Suite C
11111 W. 8th St.
Lakewood, CO 80215
Phone: 303-235-0049
Officers:
Walter F. Ulloa, Pres.
Paul A. Zevnik, Chief Financial Officer
Luis Canda, Mktg. & Programming Dir.
Dennis Visser, Engineering Dir.
Ownership: Walter F. Ulloa, 37%; Paul A. Zevnik, 14.75%; Philip Wilkenson, 14.75%; Michael M. Berger, 10%; Jerrold A. Fadern, 10%; Richard O. Norton, 5%; Dawn Baker, 5%; Dolores E. Atencio, 3.5%. See Ulloa under Costa De Oro Television Inc.
Represented (legal): Paul, Hastings, Janofsky & Walker.
LPTV Stations (2):
Colorado: K27DU, Colorado Springs-Pueblo; K43DK, Denver.
TV Stations (1):
Colorado: KCEC, Denver.

GOOD NEWS TELEVISION INC.

8940 Grove Ave.
Berrien Springs, MI 49103
LPTV Stations (1):
Michigan: W25BM, Berrien Springs.
LPTV Permittees (1):
Tennessee: W52AY, Nashville.

DAVID H. GORMAN

1907 Olympic Drive
Martinez, CA 94553
Phone: 510-229-0953
LPTV Permittees (1):
California: K36DH, Redding.

GOSPEL LIGHT BROADCASTING INC.

Box 520
Rte. 1
Stafford, AZ 85546
Phone: 602-428-0965
LPTV Stations (1):
Arizona: K17CM, Duncan.

GOSPEL OVERSEAS TELEVISION NETWORK INC.

Box 1606
Placerville, CA 95667
LPTV Permittees (1):
Arizona: K40BZ, Shonto.

BRIAN A. GOULD

1104 Lindberg Ave.
South Lake Tahoe, CA 96150-7615
LPTV Permittees (1):
Idaho: K33OT, Boise-Nampa-Caldwell.

DAVID A. GRANT

Rural Rte. 2
Box 98 E
Fillmore, NY 14735
LPTV Permittees (3):
New York: W080L, Binghamton; W26BF, Elmira; W16AX, Ithaca.

ROBERT H. GRAY

58967 Business Center Dr.
Yucca Valley, CA 92284
LPTV Permittees (1):
Arizona: K38CG, Bullhead City.

GREAT OAKS BCSTG. CORP.

914 N. Foster Dr.
Baton Rouge, LA 70806
Phone: 504-928-3146
Fax: 504-923-2822
Officers:
Louis (Woody) Jenkins, Chmn. & Chief Exec. Officer
Diane Jenkins, Pres.
Ownership: Louis Jenkins, 51%; Tammy Trahan-Willeford, 1%; remainder undisclosed.
LPTV Stations (4):
Louisiana: K21DQ, Baton Rouge; W19AW, Baton Rouge; K07UT, Morgan City.
Mississippi: W10BD, Jackson.
LPTV Permittees (4):
Louisiana: K65FP, Baton Rouge; K22DJ, Donaldsonville; K30EM, Houma.
Mississippi: W62CA, Jackson.

GREEN RIVER CITY TV

Box 356
Green River, UT 84525
LPTV Stations (1):
Utah: K30AG, Green River.

GREEN TV CORP.

Box 255
Evergreen, CO 80439
Phone: 303-674-7047
Ownership: David M. Drucker (see listing).
LPTV Stations (1):
Alaska: K22AG, Anchorage.
LPTV Permittees (2):
Alaska: K41DP, Anchorage; K18EO, Fairbanks.
TV Stations (1):
Alaska: KDMO, Anchorage.
Radio Stations:
Colorado: KXRE(AM), Colorado Springs.
Other Holdings:
Radio holdings: 50% of Quetzal Communications Corp., owner of KRRU(AM), Pueblo, CO.

GREENBELT TV TRANSLATOR SYSTEM INC.

Box 272
Marshall Peters
Wellington, TX 79095
LPTV Stations (1):
Texas: K27BZ, Wellington-Dodson.

GREENE COMMUNICATIONS INC.

2400 Sportsman Dr.
Phenix City, AL 36868
Phone: 205-297-1410
LPTV Stations (1):
Georgia: W06BH, Columbus.

THOMAS H. GREENE JR.

State Rd. 53 S
Madison, FL 32340
LPTV Stations (1):
Florida: W03AQ, Madison.

GRICH BCSTG. CORP., DEBTOR IN POSSESSION

Mark Plaza
28 Quaker Rd.
Queensbury, NY 12804
Phone: 518-798-8000
Fax: 518-798-0735
Officer:
Vicki Eastwood, Chief Exec. Officer
Ownership: James E. Grich, 6%; remainder undisclosed.
Represented (legal): Lemery & Reid.
LPTV Permittees (1):
New York: W26AJ, Glens Falls.

M. DOYLE GROCE

Box 547
Somerville, TX 77879
LPTV Stations (1):
Texas: K35DJ, Somerville.

GROSAT BCSTG. INC.

1902 Woodland Rd.
York, PA 17403
Phone: 717-846-6527
LPTV Stations (1):
Pennsylvania: W23AY, York.

GROUP VII COMMUNICATIONS LTD.

Suite 601
911 N. Lake Havasu Ave.
Lake Havasu City, AZ 86403-2865
Phone: 602-855-9000
Fax: 602-855-9445
Officers:
Maurice W. Coburn, Pres.
Andy Ward, V.P., Operations
Ownership: Maurice W. Coburn. Through Coburn Communications Corp., owns KTOX (AM) Needles, CA and 49% of KMDX(FM) Parker, AZ.
Represented (legal): Reddy, Begley & Martin.
LPTV Stations (2):
Arizona: K36AX, Hilltop (Kingman); K23BJ, Lake Havasu City.

GRUNDY BCSTG. CO. INC.

HCR 76
Box 51
Coalmont, TN 37313
LPTV Permittees (1):
Tennessee: W27BK, Whitwell.

KELLY GUGLIELMI

Box 134
Clinton Corners, NY 12514
LPTV Stations (1):
Virgin Islands: W23AD, Christiansted.
LPTV Permittees (1):
Virgin Islands: W38BM, Charlotte Amalie.

JEFFREY R. GUIN

Jeffrey R. Guin
139 E. Chapman
Walker, MN 75331
Phone: 218-365-2639
LPTV Permittees (1):
Minnesota: K51ER, Walker.

LYN R. GUIN

710 22nd St.
Sacramento, CA 95816
LPTV Permittees (9):
Alabama: W33BJ, Eufaula.
Minnesota: K60FA, Ely; K62EQ, Ely; K66EP, Hibbing; K68EC, Hibbing; K44EB, Walker; K47EI, Walker.
Missouri: K31EB, Poplar Bluff.
Nebraska: K460W, Superior.

EDWIN GUNGOR

2701 W. Arnold St.
Marshfield, WI 54449
LPTV Permittees (1):
Wisconsin: W30AQ, Marshfield.

GUNNISON COUNTY METROPOLITAN RECREATION DISTRICT

Box 1382
Gunnison, CO 81230
Phone: 303-641-1498
Officers:
Joyce Goldsmith, Pres.
Laurene Farley, V.P.
Marcia Hegeman, Secy.-Treas.

LPTV Stations (2):
Colorado: K02LY, Gunnison; K04DH, Gunnison.

ROBERT GURNEY

989 Ave. of the Americas
New York, NY 10018
Phone: 212-563-1990
LPTV Permittees (1):
Florida: W08DB, Pensacola.

LOUIS J. HADBAVNY

645 Country Club Rd.
Bedminster, NJ 07921
Phone: 908-725-0911
LPTV Permittees (1):
Tennessee: W25BY, Jackson.

HALE COMMUNICATIONS INC.

Box 5054 ELRB
1212 4th St.
Parker, AZ 85344
Phone: 602-669-6464
Officer:
Deborah Hale, Pres.
Ownership: Gerald Hale, 51%; Deborah Hale, 49%.
Represented (legal): Arent, Fox, Kintner, Plotkin & Kahn.
LPTV Stations (1):
Arizona: K02MT, Parker.
Radio Stations:
FM applications.
Newspapers:
Arizona: La Paz County Sun Times.
Other Holdings:
Magazine: Arizona Coast.

HALL COUNTY

Box 1968
Grand Island, NE 68802
LPTV Permittees (1):
Nebraska: K56FC, Grand Island.

DIANA KAY HALL

113 W. Oklahoma
Ponca City, OK 74601
Phone: 405-767-8827
Fax: 405-767-8846
LPTV Stations (1):
Oklahoma: K27DF, Ponca City.

L. D. HANCOCK FOUNDATION INC.

Box 2203
Tupelo, MS 38803-2203
Phone: 601-844-4083
LPTV Permittees (2):
Mississippi: W22BS, Tupelo; W32BH, Tupelo.

H & B BROADCASTING

Box 4386
Tyler, TX 75702
LPTV Stations (1):
Texas: K18AL, Sulphur Springs.

H & R COMMUNICATIONS INC.

Box 368
Flora, IL 62839
Phone: 618-662-8331
Fax: 618-662-2407
Represented (legal): Mullin, Rhyne, Emmons & Topel.
LPTV Stations (1):
Illinois: W24BP, Flora.

GERHARD J. HANNEMAN

41502 Deerfield Rd.
The Sea Ranch, CA 95497
LPTV Permittees (1):
California: K15OW, Gualala.

BETTY S. HARDEN
221 Elder St.
Fairburn, GA 30213
Phone: 404-964-6432
LPTV Permitees (1):
Tennessee: W41BR, Jackson.

JOSEPH H. HARPOLE SR.
Box 709
1200 Bishop St.
Union City, TN 38261
Phone: 901-885-3341
LPTV Stations (1):
Tennessee: W09BM, Union City.
Other Holdings:
Microwave holdings: Union City Microvision
(see listing in MDS & MMDS Ownership).

FREEMAN C. HARRIS
Box 38929
Denver, CO 80238
LPTV Permitees (6):
Georgia: W51CF, Savannah.
New Mexico: K30EL, Albuquerque.
South Carolina: W09CD, Georgetown.
Texas: K22EQ, Amarillo; K20EQ, Lubbock;
K59DX, Lubbock.

R. D. HARRIS
No. 65 Northgate
Monroe, LA 71201
LPTV Permitees (1):
Texas: K120N, Bryan.

RODERICK HARRIS
No. 28D
3770 40th Lane S
Savannah, GA 31401
LPTV Permitees (3):
Georgia: W45BE, Savannah.
Louisiana: K52EF, Lafayette.
Texas: K24DO, Amarillo.

HARRISCOPE CORPORATION
Suite 1528
10960 Wilshire Blvd.
Los Angeles, CA 90024
Phone: 310-477-7724
Fax: 310-477-9646
Officers:
Burt I. Harris Sr., Pres.
Burt I. Harris Jr., V.P.
Ownership: Burt I. Harris Sr.
Represented (legal): Cohn & Marks.
LPTV Stations (1):
California: K65BP, Santa Barbara.
TV Stations (1):
California: KWHY-TV, Los Angeles.
Other Holdings:
Broadcast holdings: Owns 50% of Video 44
(see listing under TV Station Ownership.)

HARVARD BROADCASTING INC.
Box 541
17 E. Bare Hill Rd.
Harvard, MA 01451
Phone: 508-456-8797
Fax: 508-456-8480
Ownership: Louis Maisel, Pres.
Represented (legal): Allen, Moline & Harold.
LPTV Permitees (2):
Connecticut: W06BL, Hartford; W10CG, Hartford.

JULIET R. HARVEY
315 Ano St.
Kahului, HI 96732
Phone: 808-877-4990
LPTV Stations (1):
Hawaii: K61FE, Wailuku.

JOHN F. HASSLER JR.
2401 E. Washington Blvd.
Pasadena, CA 91104
LPTV Permitees (1):
California: K41DR, Oceanside.

HCS CABLE TV INC.
Box 131689
Tyler, TX 75713
Phone: 903-581-7047
Fax: 903-561-9503
Officers:
Nanelle Houston, Chief Exec. Officer
Steve Houston, Chief Operating Officer
LPTV Stations (1):
Texas: K20DL, Tyler.
LPTV Permitees (1):
Texas: K27EM, Longview.

HEALTHY'S INC.
2525 King St.
Honolulu, HI 96826
LPTV Stations (1):
Wisconsin: W08CK, Madison-Middleton.

MARIANNE HEALY
40679 Newport Dr.
Plymouth, MI 48170
Phone: 313-416-0758
LPTV Permitees (2):
Michigan: W39BU, Ludington; W57CA, Ludington.

HEIRLOOM MINISTRIES INC.
Box 155K
Rte. 1
Elliottsburg, PA 17024
LPTV Stations (1):
Pennsylvania: W18BC, Middleburg.

L. BRYANT HELMER
200 Orange Terrace
Winter Park, FL 32789
Phone: 407-740-5251
LPTV Permitees (2):
Iowa: K31ED, Ottumwa.
Wisconsin: W46CC, Whiting.

HENDERSON STATE U.
1100 Henderson St.
Arkadelphia, AR 71923
LPTV Permitees (1):
Arkansas: K14ID, Arkadelphia.

HENDERSONVILLE BCSTG. CO.
106 Heischman
Worthington, OH 43085-2624
Phone: 614-627-4651
LPTV Stations (1):
Tennessee: W11BZ, Hendersonville.

HERITAGE BROADCASTING GROUP
Box 527
Bloomfield Hills, MI 48304
Phone: 313-370-9890
Fax: 313-370-9680
Officers:
Mario F. Iacobelli, Chmn. & Chief Operating Officer
William E. Krings, Chief Financial Officer
Ownership: Mario F. Iacobelli, 98.8%; Leanne C. Schulz, 1.2%.
Represented (legal): Hogan & Hartson.
LPTV Permitees (2):
South Dakota: K05JX, Aberdeen; K40EH, Yankton.
TV Stations (3):
Michigan: WWTV, Cadillac-Traverse City;
WVUP-TV, Sault Ste. Marie.
New York: WXXA-TV, Albany.

MMDS Systems:
Colorado: WHK938, Denver (CL).

HERITAGE MEDIA CORP.
One Galleria Tower, Suite 1500
13355 Noel Rd.
Dallas, TX 75240
Phone: 214-702-7380
Fax: 214-702-7382
Officers:
James M. Hoak Jr., Chmn.
David N. Walthall, Pres.
Joseph D. Mahaffey, Chief Financial Officer
Wayne L. Kern, Sr. V.P. & Secy.
James J. Robinette, Exec. V.P. & Pres., TV Group
Paul W. Fiddick, Exec. V.P. & Pres., Radio Group
Wayne W. LoCurto, Exec. V.P.
James P. Lehr, V.P., Administration & Controller
Douglas N. Woodrum, V.P., Development & Treas.
Ownership: James M. Hoak Jr., 10.35%;
Shareholders of Heritage Media Corp.
LPTV Stations (1):
South Dakota: K46CB, Sioux Falls.
LPTV Permitees (1):
New Hampshire: W58BV, Keene.
TV Stations (8):
Florida: WEAR-TV, Pensacola-Mobile, AL
New York: WPTZ, Plattsburgh.
Oklahoma: KOKH-TV, Oklahoma City.
South Dakota: KJVV-TV, Lead-Deadwood;
KDLT, Mitchell-Sioux Falls; KEVN-TV, Rapid City.
Vermont: WNNE-TV, Hartford-Hanover, NH.
West Virginia: WCHS-TV, Charleston.
Radio Stations:
Missouri: WRTH(AM) & WIL-FM, St. Louis.
New York: WBBF(AM), WBEE(FM) & WKLX (AM), Rochester.
Oregon: KKSN-AM-FM, Portland.
Washington: KRPM-AM-FM, Seattle-Tacoma.
Wisconsin: WEMP(AM) & WMYX(FM), Milwaukee.

GREGORY J. HERMAN
1332 N.W. Keamey St.
Portland, OR 97209
Phone: 503-224-9282
LPTV Stations (5):
Oregon: K66EJ, Newberg; K25EP, Newport;
K56EI, Portland; K62DV, Portland.
Washington: K19CT, Camas.
LPTV Permitees (8):
Oregon: K15DO, Bend; K49DM, Coos Bay;
K41DF, Eugene; K20DT, Grants Pass;
K39DP, Klamath Falls; K16DD, Pendleton;
K18DW, Redmond-Prineville.
Washington: K66EU, Yakima.

LISABETH A. HERRIN
3705 Marquette
Dallas, TX 75225
Phone: 214-368-4497
LPTV Permitees (1):
Texas: K63FJ, Midland & Odessa.

ROBERT A. HETHERINGTON
202 Camp Craft Rd.
Austin, TX 78746
LPTV Permitees (4):
Texas: K49DQ, San Angelo; K51ED, San Angelo;
K57GB, San Angelo; K61FQ, San Angelo.

"HEY BUDDY" BCSTG. CO.
Box 36900
Las Vegas, NV 89133
LPTV Stations (1):
Nevada: K19CS, Las Vegas.

CATHERINE A. HILL
Box 11550
Omaha, NE 68111
LPTV Permitees (1):
Nebraska: K34DT, Omaha-Lincoln.

CHRISTIAN HILLARD
Box 2299
Scottsbluff, NE 69363
LPTV Permitees (4):
Nebraska: K49DT, Grand Island & Hastings;
K53ES, Grand Island & Hastings; K55GL,
Grand Island & Hastings; K57FZ, Grand Island & Hastings.

MYRON K. HINES
8317 W. Alternate 98
Suite 23
Panama City, FL 32407
LPTV Stations (1):
South Carolina: W35AY, Hilton Head Island.

RENE HINOJOSA
Box 355
Mercedes, TX 78570
LPTV Permitees (1):
Texas: K19BX, Waco.

FRED Y. HIRAYAMA
2506 Oahu Ave.
Honolulu, HI 96822
Phone: 808-988-7166
LPTV Stations (1):
Minnesota: K56FH, Duluth.

GREGG G. HITCHCOCK
Box 645
White Swan, WA 98952
Phone: 509-874-2559
LPTV Permitees (1):
California: K46DQ, Redding.

ROBERT HITT & MONTI R. DURHAM
60 Navarre
Irvine, CA 92715
LPTV Permitees (1):
Missouri: K65FM, Eldridge & Lebanon.

HMC COMMUNICATIONS INC.
No. 12
650 S. Rock
Reno, NV 89502
Phone: 702-856-7955
LPTV Stations (1):
Nevada: K43CT, Reno.

HOG DOG PRODUCTIONS
1440 S. Harvard
Tulsa, OK 74112
Phone: 918-747-5636
LPTV Permitees (2):
Oklahoma: K14IR, Tulsa; K04NZ, Tulsa, Broken Arrow & Turley.

HOLLANDALE CITY COMMUNITY ACCESS CHANNEL
Box 395
Hollandale, MS 38748
Phone: 601-827-2706
LPTV Permitees (1):
Mississippi: W61CI, Hollandale.

DR. STEPHEN HOLLIS
Box 7008
Columbus, GA 31909
LPTV Stations (2):
Georgia: W07CP, Columbus; W16AF, Columbus.
LPTV Permitees (1):
Georgia: W44AT, Columbus.

LPTV Ownership

JEFFREY W. HOLMES

1920 Acoma
Lake Havasu City, AZ 86403
Phone: 602-855-2533
LPTV Stations (1):
Arizona: K45AJ, Lake Havasu City.

FRANK HOOPES

98 Airport Rd.
Buffalo, WY 82834
Phone: 307-684-7825
LPTV Permitees (1):
Minnesota: K54EM, Hibbing.

HOPE BROADCASTING CORP.

2424 Fairview Ave.
Caldwell, ID 83605
Officers:
William B. Hull, Chmn. & Chief Exec. Officer
Doug Day, Chief Financial Officer
Sara Taylor, Secy.-Treas.
Ownership: William B. Hull, Jack Seeley, Dany Villanvera & Sara Taylor.
Represented (legal): Donald E. Martin/Bob Kyte; Skinner, Fawcett & Mark.
LPTV Stations (1):
Idaho: K22DX, Boise.

JUDITH A. HOPPE

670 Clovertail Rd.
Chesterfield, MO 63017
Phone: 314-878-4476
LPTV Permitees (2):
Kentucky: W45BF, Talbert.
Nebraska: K67GC, Superior.

HOT SPRINGS TV DISTRICT

Box 259
Hot Springs, MT 59845
LPTV Permitees (1):
Montana: K33CW, Hot Springs.

HAROLD HUBBARD

No. 180
2800 Woodlawn Dr.
Honolulu, HI 96822-1843
Phone: 808-539-3888
LPTV Permitees (3):
Arkansas: K41DY, Pine Bluff.
Kansas: K52EM, Caney.
Wyoming: K59FI, Gillette.

JOHN A. HUDAK

4732 Edgerton Rd.
North Royalton, OH 44133
LPTV Permitees (1):
Minnesota: K62ER, Hibbing.

HUG HOLDINGS INC.

501 S. 6th St.
Las Vegas, NV 89101
LPTV Permitees (1):
California: K26DZ, Palm Springs.

HUMBOLDT COUNTY

Box 391
Winnemucca, NV 89445
LPTV Stations (1):
Nevada: K15AL, Winnemucca.

HYSHAM PUBLIC SCHOOL DISTRICTS

1 & 7
Box 272
Hysham, MT 59038
LPTV Permitees (1):
Montana: K52EN, Hysham.

IDA TOURS INC.

Box 1568
Sun Valley, ID 83353

Officers:

Clint Stennett, Chief Exec. Officer
Stacey Giden, Mktg. Dir.
Sallie Castle, Programming Dir.
Jay Fitzgerald, Engineering Dir.
Ownership: Clint Stennett.
Represented (legal): Besozzi, Gavin & Craven.
LPTV Permitees (2):
Idaho: K18EE, Hailey; K20EB, Ketchum.

INDEPENDENT COMMUNICATIONS INC.

2000 W. 42nd St.
Sioux Falls, SD 57105
Phone: 605-338-0017
Officers:
Charles D. Poppen, Pres.
Richard T. DeVaney, V.P.
Thomas J. Whalen, Secy.-Treas.
Ownership: ElJim Co., 43.4%; RIBob Co., 43.4%; Charles D. Poppen, 8.7%; Richard T. DeVaney, 1.5%; Jerry Noonan, 1%; E. C. Stangland, 1%; Thomas J. Whalen, 1%. EC ownership: James W. Elmen & Robert C. Elmen, Gen. Partners. RC ownership: James W. Elmen & Robert C. Elmen, Gen. Partners.
Stangland owns KIWA-AM-FM, Sheldon, IA.
LPTV Permitees (1):
Iowa: K35DR, Sioux City.
TV Stations (2):
South Dakota: KTTM, Huron; KTTW, Sioux Falls.

INDEPENDENT SCHOOL DISTRICT NO. 790

Park Ave. & Main St.
Eagle Bend, MN 56446
LPTV Stations (1):
Minnesota: K45AR, Eagle Bend.

INDIAN WELLS VALLEY TV BOOSTER INC.

Box 562
Ridgecrest, CA 93555
Phone: 619-939-2433
LPTV Permitees (1):
California: K14AT, China Lake.

INDIANA BCSTG. CORP.

1950 Meridian St.
Indianapolis, IN 46207
Phone: 317-923-8888
LPTV Stations (1):
Indiana: W11BV, Indianapolis.

RAUL INFANTE JR.

No. 3211
12001 9th St. N
St. Petersburg, FL 33716
Phone: 813-576-5155
LPTV Permitees (1):
Arizona: K31DI, Phoenix.

LEWIS INGRAM

8213 Doctor Craik Court
Alexandria, VA 22306
Phone: 703-780-3274
LPTV Permitees (1):
Wyoming: K67GC, Gillette.

INTER-ACTIVE BROADCASTING OF FLORIDA INC.

110 E. 23rd St.
New York, NY 10010
Phone: 212-473-7540
Represented (legal): Rosenman & Colin.
LPTV Permitees (1):
Florida: W20BE, Miami.

Radio Stations:

New Jersey: WXMC(AM), Morristown.

INTERNATIONAL BROADCAST CONSULTANTS INC.

Suite 260
8070 Soquel Dr.
Aptos, CA 95003
LPTV Permitees (1):
Arizona: K63CR, Mesa.
MDS Systems:
Maine: WM1988, Portland (CL); WM1992, Portland (CL).
MMDS Systems:
Maine: WMH293, Camden (CL); WG418, Portland (CL).

INTERNATIONAL BROADCASTING NETWORK

Box 691111
Houston, TX 77269-1111
Phone: 713-251-1426
Officers:
Dr. Paul J. Broyles, Pres.
Pershing Paul Stringer, V.P.
Ownership: Non-profit corp.
LPTV Stations (8):
Texas: K05IA, Huntsville; K31AI, Huntsville; K02MQ, Kerville; K66CA, Livingston; K05HX, Lufkin; K11SI, Lufkin; K13WC, Lufkin; K02OC, Nacogdoches.
LPTV Permitees (1):
Texas: K10NT, Longview.

INTERNATIONAL UNION UAW LPTV PROJECT

8000 E. Jefferson Ave.
Detroit, MI 48214
Phone: 313-926-5291
Fax: 313-331-1520
Officers:
Owen Bieber, Pres.
Bill Casstevens, Chief Financial Officer
Ownership: United Auto Workers International.
LPTV Stations (1):
Michigan: W59AZ, Rockford.

ISLAND BROADCASTING CO.

4 Hunters Lane
Roslyn, NY 11576
Phone: 516-627-5103
Fax: 516-627-4469
Officers:
Richard D. Bogner, Partner
Michael Bogner, Gen. Mgr.
Ownership: Richard D. Bogner & Leonard H. King.
Represented (legal): Rosenman & Colin.
LPTV Stations (4):
New York: W54AY, Brownsville; W38AM, Long Island City; W44AI, Plainview-Hicksville; W63AS, Westbury.

IWU COMMUNICATIONS INC.

4201 S. Washington St.
Marion, IN 46953-4999
Phone: 317-677-2791
Fax: 317-677-2499
Officers:
Harold Bardsley, Chmn.
James Barnes, Pres.
Terry Munday, Chief Exec. Officer
Ownership: Indiana Wesleyan U.
LPTV Stations (1):
Indiana: W51BT, Marion.

JULIO F. IZZO

409 W. 10th St.
Long Beach, CA 90813

Phone: 310-436-4482
Fax: 310-436-7723
Represented (legal): Arent, Fox, Kintner, Plotkin & Kahn.
LPTV Stations (2):
New York: W51BV, Deer Park.
South Carolina: W49BG, Charleston.
LPTV Permitees (2):
Minnesota: K39CU, Fisher.
Virginia: W19BM, Virginia Beach.

XENIA R. IZZO

409 W. 10th St.
Long Beach, CA 90813
Phone: 310-436-4482
Represented (legal): Arent, Fox, Kintner, Plotkin & Kahn.
LPTV Stations (2):
New York: W51BV, Deer Park.
South Carolina: W49BG, Charleston.
LPTV Permitees (1):
Virginia: W19BM, Virginia Beach.

JACKSON PURCHASE BCSTG. CO.

1500 Diuguid Rd.
Murray, KY 42071
Phone: 502-753-2400
Fax: 502-753-9434
Officer:
Dr. Sam Parker, Pres.
Represented (legal): Larry Perry.
LPTV Stations (1):
Kentucky: W46BE, Murray.
Radio Stations:
Kentucky: WNBS(AM), Murray.

RICHARD P. JACKSON JR.

2680 Knox Ave.
Los Angeles, CA 90039
Phone: 213-663-2796
LPTV Permitees (1):
Iowa: K62ES, Ottumwa.

JACKSON STATE U.

1400 J.R. Lynch St.
Jackson, MS 39217
Officers:
Dr. James E. Lyons Sr., Pres.
Dr. Elualee Banks, Exec. V.P.
Darryl Christmon, V.P. for Fiscal Affairs
Lillian Taylor, Asst. V.P. for Fiscal Affairs/
Treas.
LPTV Permitees (1):
Mississippi: W23BC, Jackson.

JACKSONVILLE TRANSLATOR INC.

Suite 704
400 E. Colonial Dr.
Orlando, FL 32803
Phone: 407-257-4864
LPTV Stations (1):
Florida: W41BM, Jacksonville.

JEFF JACOBSEN

Box 3541
Scottsdale, AZ 85271
Phone: 602-945-6746
LPTV Stations (1):
Louisiana: K13VE, Baton Rouge.
LPTV Permitees (2):
Arizona: K49DF, Phoenix; K19DD, Scottsdale.

LONNIE JAMES

700 Spottis Wood Lane
Clearwater, FL 34616
LPTV Stations (1):
Ohio: W64BM, Toledo.

ROBERT T. JAMES
1502 King St.
Myrtle Beach, SC 29577
LPTV Permittees (2):
Alabama: W50BI, Mobile.
North Carolina: W33BA, Wilmington.

JAMES C. JAMISON
27457 Lemontree Court
Hayward, CA 94545
Phone: 510-784-0711
LPTV Permittees (1):
Wyoming: K18EN, Gillette.

J & G BRUGMAN 1985 TRUST
15434 Janine Dr.
Whittier, CA 90603
LPTV Stations (1):
Minnesota: K30ED, Duluth.

JASE VIDEO PRODUCTIONS
700 22nd Ave. S
Brookings, SD 57006
Phone: 605-692-4609
Officers:
Wayne Sande, Mktg. Dir.
Ehab Andrawis, Engineering Dir.
Ownership: Arthur Holden.
LPTV Stations (1):
South Dakota: K50DG, Brookings.

J.B.R. CORP. INC.
6778 Flagler St.
Miami, FL 33166
LPTV Stations (1):
Florida: W21AX, Miami.

JEFF DAVIS BCSTRS. INC.
Box 757
Hwy. 341 E
Hazlehurst, GA 31539
Phone: 912-375-4511
Ownership: John Hulett, Pres. & Chief Exec.
Officer.
LPTV Stations (1):
Georgia: W63AT, Hazlehurst.
Radio Stations:
Georgia: WVOH-AM-FM, Hazlehurst.

JEFFCO BCSTG.
5442 S. 48th St.
Phoenix, AZ 85040
Ownership: Jeff Jacobsen.
LPTV Stations (1):
South Dakota: K32DK, Watertown.

LOUIS E. JENKINS JR.
910 N. Foster
Baton Rouge, LA 70806
Phone: 504-928-4461
LPTV Permittees (3):
Florida: W14CA, St. Augustine; W33BI, St. Augustine.
Louisiana: K15EG, Shreveport.
Mississippi: W20BD, Natchez.

SISTER SUE JENKINS, S.F.C.C.
Box 88400
Indianapolis, IN 46208
LPTV Permittees (1):
Indiana: W64BV, Mount Vernon.

JENNINGS BCSTG. CO. INC.
Drawer 1248
122 N. Market St.
Jennings, LA 70546
Phones: 318-824-2934; 318-824-1384
Officers:
Clovis L. Bailey, Pres. & Chief Exec. Officer
Barbara W. Bailey, V.P.

Ownership: Clovis L. Bailey, 97%; Barbara W. Bailey, 1.5%; Bill Bailey, 1%; Barbara Reppond, 0.5%.
Represented (legal): Brown, Nietert & Kaufman, Chartered.
LPTV Stations (1):
Louisiana: K13VG, Jennings.
Radio Stations:
Louisiana: KJEF-AM-FM, Jennings.

CLAUDE E. JOHNSON
Box 1091
Freeport, TX 77541
LPTV Permittees (1):
Texas: K30DN, Freeport.

ESTHER P. JOHNSON
5153 Hwys 2 & 41
Bark River, MI 49807
Phone: 906-466-7455
LPTV Permittees (2):
Michigan: W23BE, Escanaba; W64CA, Escanaba.

LINDA M. JOHNSON
1612 W. Oak Shadows Dr.
Tucson, AZ 85737
Phone: 602-742-9615
LPTV Permittees (3):
Michigan: W27BN, Escanaba; W46CD, Escanaba; W48BP, Escanaba.

LLOYD JOHNSON
Box 85
Rte. 1
Karlstad, MN 56732
Phone: 218-436-2817
LPTV Permittees (1):
Missouri: K56FP, Poplar Bluff.

MARIE JOHNSON
Box 85
Rte. 1
Karlstad, MN 56732
Phone: 218-436-2817
LPTV Permittees (2):
Missouri: K59FE, Poplar Bluff; K61FY, Poplar Bluff.

MARK W. JOHNSON
1612 W. Oak Shadows Dr.
Tucson, AZ 85737
Phone: 602-742-9615
LPTV Permittees (5):
Michigan: W17BQ, Escanaba; W21BJ, Escanaba; W44BI, Escanaba; W62CI, Escanaba; W66CJ, Escanaba.

RICHARD W. JOHNSON
3153 Hwy. 2 & 41
Bark River, MI 49807
Phone: 906-466-7455
LPTV Permittees (5):
Michigan: W15BI, Escanaba; W50BG, Escanaba; W52BX, Escanaba; W58CJ, Escanaba; W60CB, Escanaba.

DENNIS JONDLE
9150 Dote Rd.
Maybee, WI 54843
LPTV Permittees (1):
Wisconsin: W14BS, Hayward.

JAMES JONES
Box 651
Sylacauga, AL 35150
Phone: 205-245-0842
LPTV Permittees (9):
Alabama: W56CW, Eufaula; W23BF, Selma; W48BS, Selma; W57CB, Selma; W59CJ,

Selma; W61CM, Selma; W63CB, Selma; W65CQ, Selma; W69DA, Selma.

JULIA F. JONES
Box 18-A
Los Angeles, CA 90018
Phone: 213-293-0392
LPTV Permittees (2):
Tennessee: W41BT, Acton; W51CG, Acton.

LINDA C. JONES
1822 Pleasant Ridge Dr.
Sylacauga, AL 35150
Phone: 205-245-6115
LPTV Permittees (5):
Alabama: W56CW, Eufaula; W16BB, Selma; W18BM, Selma; W27BM, Selma; W50BV, Selma.

RUTH D. JONES
Box 651
Sylacauga, AL 35150
Phone: 205-249-0842
LPTV Permittees (3):
Alabama: W17BP, Eufaula; W19BU, Eufaula; W54BW, Selma.

DAVID JORDAN
Box 388
Selmer, TN 38375
Phone: 901-645-6165
LPTV Permittees (1):
Tennessee: W09CE, Milan.

ROBERT G. JUILLERAT
4555 Smith Rd.
Norwood, OH 45212
Phone: 513-732-7667
LPTV Permittees (1):
New York: W65CR, Massena.

ALFRED D. JUMPER
No. 221
8121 Manchester Ave.
Playa Del Rey, CA 90293
LPTV Permittees (1):
Minnesota: K56FJ, Hibbing.

ORVA KAHN
2800 W. 42nd St.
Minneapolis, MN 55410
Phone: 612-924-0814
LPTV Permittees (1):
Minnesota: K52EQ, Cook.

HARRY D. KAISER
No. 234
2160 S. Beverly Glen Blvd.
Los Angeles, CA 90025
Phone: 310-557-1358
LPTV Permittees (1):
Tennessee: W62CJ, Jackson.

GERALD D. KAMP
2615 Hayden Bridge Rd.
Springfield, OR 97477-6708
Phone: 503-345-2119
Fax: 503-345-2187
LPTV Permittees (1):
Oregon: K53EA, Eugene.

KANAB LIONS CLUB
156 E. 100 St.
Kanab, UT 84741
LPTV Stations (1):
Utah: K12ND, Kanab.

UNIVERSITY OF KANSAS
Continuing Education Bldg.
Lawrence, KS 66045-2600

Phone: 913-864-4790
Fax: 913-864-4871
Officer:
Robert J. Senecal, Dean
LPTV Stations (1):
Kansas: K68DK, Overland Park.
LPTV Permittees (1):
Kansas: K14HY, Lawrence.

UNIVERSITY OF KANSAS MEDICAL CENTER
Telecommunications Dept.
Kansas City, KS 66103
LPTV Permittees (1):
Kansas: K57EZ, Kansas City.

KAR ENTERPRISES
908 Sanders
Laramie, WY 82070
LPTV Permittees (1):
Minnesota: K64EG, Hibbing.

RAYMOND KARPOWICZ
1 Outer LaDue
St. Louis, MO 63131
Phone: 314-994-0680
LPTV Stations (1):
Missouri: K02NQ, Columbia.
LPTV Permittees (1):
Missouri: K11TB, Jefferson City.

COSTAS KATSOULIS
Suite C
4302 Via Marina Way
Marina Del Rey, CA 90292
Phone: 310-827-9034
LPTV Permittees (1):
North Carolina: W61CN, Midway.

KAY CEE TELEVISION
1260 Lakeview Dr.
La Habra, CA 90631
LPTV Stations (1):
South Dakota: K18BC, Pierre.

KAY GROUP
Box 10606
New Iberia, LA 70562
LPTV Permittees (1):
Louisiana: K35DT, New Iberia.

KAYU-TV PARTNERS LTD.
Box 8115
S. 4600 Regal St.
Spokane, WA 99203
Phone: 509-448-2828
Fax: 509-448-3815
Officers:
Robert J. Hamacher, Chrmn., Chief Exec. & Operating Officer
Paula Bauer, Chief Financial Officer
Ownership: Robert J. Hamacher, Gen. Partner.
Hamacher also has interest in Salmon River Communications (see listing in Commercial TV Station Ownership) & KCY-TV (see listing).
LPTV Stations (1):
Washington: K09UP, Colville.

KBBS INC.
1726 S. Shirley Ave.
Gonzales, LA 70737
Phone: 504-621-4200
LPTV Permittees (2):
Louisiana: K57GJ, Lafayette; K63FF, Lafayette.

KCIT ACQUISITION CO.
3800 Call Field
Wichita Falls, TX 76308
Phone: 817-691-1808

LPTV Ownership

Officers:

Peter D'Acosta, Pres.
F. Lanham Lyne Jr., V.P.
Charles R. Hart, Secy.-Treas.

Ownership: Epic Bcstg. Corp., 51%; Martha Stead Lynn, 25%; Peter D'Acosta, 20%; Charles R. Hart, 4%. Epic Bcstg. Corp., Peter D'Acosta, F. Lanham Lyne Jr. & Charles Hart have interest in BSP Bcstg., licensee of KJTL, Wichita Falls, TX (see listing in Commercial TV Station Ownership).

LPTV Permittees (1):

Texas: K46DI, Amarillo.

TV Stations (1):

Texas: KCTT, Amarillo.

KCY-TV

Box 8115
S. 4600 Regal St.
Spokane, WA 99203
Phone: 509-448-2828
Fax: 509-448-3815
Officer:

Robert J. Hamacher, Pres.

Ownership: Salmon River Communications Ltd. Partnership. Robert J. Hamacher, Managing Partner. Hamacher is also managing partner of Salmon River Communications Ltd. Partnership (see listing).

LPTV Permittees (1):

Washington: K66BW, Richland.

KEE PROPERTIES INC.

105 N. Plaza Trail
No. 153
Virginia Beach, VA 23452
Officers:

Karin E. English, Pres. & Programming Dir.

Austin C. Wathen Jr., V.P., Operations

Raymond L. Grant Sr., V.P., Finance

Leslie Harris, Programming Dir.

Ownership: Karin E. English, Austin C. Wathen Jr., Raymond L. Grant Sr., Principals.

Represented (legal): Harrison & Moberly (Indianapolis); Brown & Porter (Chicago).

LPTV Permittees (1):

Indiana: W50BB, Carmel.

CHARLES O. KEEN

1211 Edgewater Rd.
Horseshoe Bend, AR 72512
LPTV Permittees (1):
Arkansas: K61FP, Batesville.

EVERETT KEEVIL

4738 Briarland Dr.
Houston, TX 77035
Phone: 713-723-2529
Fax: 713-721-8955
LPTV Permittees (1):
New York: W34BT, Watertown

KELLEY ENTERPRISES

60 S. Milliron Rd.
Muskegon, MI 49442
Phones: 616-733-4944; 616-733-4040
Fax: 616-739-4329
Officers:

Fenton Kelley, Pres. & Chief Operating Officer

Michelle K. Kelley, Chief Financial Officer

Ownership: Kelley Enterprises of Muskegon Inc., Fenton L. Kelley & Michelle K. Kelley, Principals.

LPTV Permittees (1):

Michigan: W40AK, Muskegon.

Other Holdings:

Telecommunications company: Muskegon Marine Mobile.

ROBERT E. KELLY

1801 Columbia Rd.
Washington, DC 20009

LPTV Permittees (2):

Maryland: W61BY, Annapolis; W63BP, Annapolis.

KELLY TELEVISION CO.

4400 Steilacoom Blvd. SW
Tacoma, WA 98499
Phone: 206-625-1313
Fax: 206-383-9551
Officers:

Robert Kelly, Owner

Jon Kelly, Owner

Roger Ottenbach, Gen. Mgr.

Donald Lacy, Operations Mgr.

Marlene Gottfried, Business Mgr.

Gregory Obata, Gen. Sales Mgr.

Robert E. Kelly, Programming Dir.

Larry Brandt, Chief Engineer

Represented (legal): Koteen & Naftalin.

LPTV Permittees (1):

Washington: K54DX, Ellensburg-Kittitas.

Other Holdings:

See Kelly Broadcasting Co. in Commercial TV Station Ownership.

DAVID KEMP

548 Lafond
St. Paul, MN 55103
LPTV Permittees (1):
Florida: W21BG, De Land.

KENDRICK BCSTG. CO.

473 Jonell Lane
Reynoldsburg, OH 43068
LPTV Permittees (1):
Ohio: W25BE, Newark & Heath.

KENNEBEC VALLEY TELEVISION INC.

10 Common St.
Waterville, ME 04901
Phone: 207-873-6100
Officer:

Elie J. Roy, Pres.

Ownership: Elie J. Roy, 20%; V. Wilson

Hickam, 20%; Clarence Ostalickiewicz, 20%;

Judith P. Williams, 20%; Joan T. Fournier,

10%; Roland G. Fournier, 10%.

Represented (legal): Mahn, Franklin & Gold-

enberg.

LPTV Stations (2):

Maine: W25BD, Augusta; W41AY, Waterville.

LPTV Permittees (5):

Maine: W04CJ, Augusta; W33BD, Bangor;

W16AO, Brunswick; W38AY, Camden;

W31AW, Skowhegan.

DEBORAH R. KENNY

Box 932
Neosho, MO 64850
Phone: 417-451-1440
LPTV Stations (4):
Missouri: K09VM, Joplin-Carthage; K46CZ,
Joplin-Carthage; K38DD, Monett; K32CL,
Neosho.

GARY M. KENNY

Box 932
Neosho, MO 64850
Phone: 417-451-1440
LPTV Stations (3):
Missouri: K09VM, Joplin-Carthage; K46CZ,
Joplin-Carthage; K32CL, Neosho.

KENTEL

5442 S. 48th St.
Phoenix, AZ 85040
Ownership: Ken Jacobsen.
LPTV Stations (1):
Idaho: K43BE, Boise.
LPTV Permittees (1):
Tennessee: W48BA, Nashville.

KENTUCKY AUTHORITY FOR ETV

600 Cooper Dr.
Lexington, KY 40502
Phone: 606-233-3000
Officers:

Virginia Gaines Fox, Exec. Dir.

Donna Moore, Deputy Exec. Dir., Production &

Planning

Don Mullis, Deputy Exec. Dir., Administration

& Support

Ownership: Governing board of Kentucky Au-

thority for ETV.

Represented (legal): Wyatt, Tarrant & Combs

(Lexington, KY).

LPTV Stations (1):

Kentucky: W64AV, Hopkinsville.

TV Stations (15):

Kentucky: WKAS, Ashland; WKGB-TV, Bowl-

ing Green; WCVN, Covington; WKZT-TV,

Elizabethtown; WKHA, Hazard; WKLE, Lex-

ington-Richmond; WKMJ, Louisville;

WKMA, Madisonville; WKMR, Morehead;

WKMU, Murray-Mayfield; WKOH, Owens-

boro; WKON, Owenton; WKPD, Paducah;

WKPI, Pikeville; WKSO-TV, Somerset.

COMMONWEALTH OF KENTUCKY

Owensboro Community College
4800 New Hartford Rd.
Owensboro, KY 42301
Phone: 502-686-4400
Fax: 502-686-4594
Officer:

Dr. John McGuire, Pres.

Represented (legal): Hopkins & Sutter.

LPTV Stations (1):

Kentucky: W12BJ, Owensboro.

KENTUCKY NEW ERA INC.

1616 E. 9th St.
Hopkinsville, KY 42240
Phone: 502-885-4300
Ownership: D. J. Everett.
LPTV Stations (1):
Kentucky: W43AG, Hopkinsville.

KERN EDUCATIONAL TELECOMMUNI-

CATION CONSORTIUM

5801 Sundale Ave.
Bakersfield, CA 93309
Phone: 805-398-3625
LPTV Stations (1):
California: K43AG, Inyokern/Ridgecrest.
LPTV Permittees (1):
California: K57GC, Delano & Porterville.

ANDREA J. KESLER

Box 313
Rte. 1
East Bernstadt, KY 40729
LPTV Stations (1):
Kentucky: W09BZ, Bernstadt.

LEO KESSELMAN

200 Glenridge Ave.
Los Gatos, CA 95030
Phone: 408-354-5713
Fax: 408-354-7857
Represented (legal): William Bamard.
LPTV Stations (4):
California: K58DJ, Bakersfield; K04NT, Indio;
K06MB, Indio; K09VB, Santa Maria.
LPTV Permittees (1):
New Mexico: K21DB, Santa Fe.

BENETT KESSLER

Box 275
Independence, CA 93526
LPTV Permittees (4):
California: K28EE, Bishop; K04OK, Bishop-
Mammoth Lakes; K20DZ, Bridgeport;
K32DD, Independence.

KHQ INC.

4202 S. Regal St.
Spokane, WA 99223
Phone: 509-448-6000
Fax: 509-448-4694
Officers:

Lon C. Lee, Pres. & Gen. Mgr.

Michael K. Nielsen, Treas.

Ownership: James P. Cowles & William S.

Cowles, Co-Trustees.

Represented (legal): Wiley, Rein & Fielding.

LPTV Stations (2):

Idaho: K18DT, Coeur d'Alene; K48DX, Sand-

point.

TV Stations (1):

Washington: KHQ-TV, Spokane.

Newspapers:

Washington: Spokane Chronicle, Spokesman

Review.

KIDD COMMUNICATIONS

Box 669
Kings Beach, CA 95719
LPTV Permittees (5):
California: K04NV, Red Bluff; K49DD, Sacra-
mento; K53DO, Sacramento; K65EU, South
Lake Tahoe.
Nevada: K47CO, Reno.

ALBERT E. KIENAS

620 California Ave.
Libby, MT 59923
Phone: 406-293-5669
LPTV Permittees (1):
Tennessee: W69DB, Acton.

PAUL KILDAL

Box 456
Glennallen, AK 99588
LPTV Permittees (1):
Alaska: K08LT, Glennallen.

KILLEEN CHRISTIAN BROADCASTING

CORP.
Box 11031
Killeen, TX 76547-1031
Phone: 817-699-3277
Officer:
Catherine Mason, Chmn. & Chief Exec. Officer
Represented (legal): May & Dunne.
LPTV Stations (1):
Texas: K31DG, Killeen.

KILLINGTON LTD.

Killington Television
Killington Rd.
Killington, VT 05751
Phone: 802-422-3333
Fax: 802-422-3132
Officers:
Preston L. Smith, Chmn.
Henry B. Lunde, Pres.
John Clifford, V.P., Mktg.
Ownership: S.K.I. Ltd.
Represented (legal): Brown, Nietert & Kaufman
Chartered.
LPTV Stations (1):
Vermont: W18AE, Killington.
Other Holdings:
California: Bear Mountain Resort.
Vermont: Haystack Mountain Resort, Killington
Ski Resort, Mount Snow Resort.
Maine: Sugarbush USA.

GEORGE W. KIMBLE

Box 1012
Canandaigua, NY 14424
LPTV Stations (3):
New York: W63BM, Rochester.
Pennsylvania: W07CD, State College; W13BY,
State College.
LPTV Permittees (1):
Florida: W18AZ, Sarasota.

Radio Stations:
New York: WNYR(AM), Syracuse.

KING BROADCASTING CO.
1501 S.W. Jefferson St.
Portland, OR 97021
Phone: 503-226-5000
Fax: 503-226-4577
LPTV Stations (1):
Oregon: K29AZ, Newport.

GLENN W. KING
1601 E. Lincoln Ave.
Goshen, IN 46526
Phone: 219-533-7921
LPTV Permitees (1):
Tennessee: W14BW, Acton.

KINGDOM OF GOD MINISTRIES INC.
Box 88400
Indianapolis, IN 46208
Phone: 317-283-5800
Officer:
Sister Sue Jenkins, Chief Exec. Officer
LPTV Stations (1):
Indiana: W31AL, Indianapolis.
LPTV Permitees (1):
Indiana: W48BG, Kokomo.

PAUL & MARGE KLEE
501 W. 11th St.
Newport, KY 41071
Phone: 606-294-3454
LPTV Permitees (1):
New York: W52BZ, Massena.

KM COMMUNICATIONS INC.
3654 W. Jarvis Ave.
Skokie, IL 60076
Phone: 708-674-0864
Fax: 708-674-9188
Officers:
Myoung Hwa Bae, Pres.
Kevin Bae, Secy.-Treas.
LPTV Stations (4):
Georgia: W04BR, Atlanta.
Illinois: W04CK, Chicago; W13BE, Chicago.
Wisconsin: W08BY, Milwaukee.

KMTR INC.
Box 7308
Eugene, OR 97401-0208
Phone: 503-746-1600
Officers:
Robert W. Davis, Pres.
Susan Boone, Controller
Richard G. Picatti, Secy.-Treas.
Ownership: Robert A. Paisley, 16.01%; Hugh E. Davis, 22.04%; Lorraine M. Davis Trust, 10.87%; Robert W. Davis, 15.5%; Robert W. Strausz, 5.37%; Lee Semon Jr., 6.68%; Eugene L. Shields, 4.4%; Richard G. Picatti, 4.49%; Donald S. Picatti, 4.29%; Campbell T. Wilson, 2.12%; C. Keith Riffe, 2.46%; Sperry A. McNaughton, 1.96%; Lori Davis Campbell, 1.72%; James E. Davis, 1.72%; 3 others each with less than 1%.
Represented (legal): Haley, Bader & Potts.
LPTV Stations (1):
Oregon: K19AD, Tri City.
TV Stations (3):
Oregon: KMTZ, Coos Bay; KMTR, Eugene; KMTX-TV, Roseburg.

PAUL E. KNIES
Box 1009
Jasper, IN 47547
Phone: 812-482-2727
Fax: 812-683-5891
Represented (legal): Miller & Miller.
LPTV Stations (1):
Indiana: W27BG, Jasper.

LPTV Permitees (1):
Indiana: W39BM, Jasper.

RONALD D. KNIFFIN
449 Ave. A
Rochester, NY 14621
Phones: 716-544-3820; 716-546-3800
Fax: 716-544-1110
Represented (legal): Arent, Fox, Kintner, Plotkin & Kahn.
LPTV Stations (1):
New York: W38AW, Rochester.
LPTV Permitees (1):
Florida: W26AX, Clearwater.

KNOX COUNTY BROADCASTING INC.
Box 1038
Lenoir City, TN 37771
LPTV Stations (1):
Tennessee: W38AQ, Lenoir City.

KNOXVILLE COMMUNITY BCSTG. INC.
Box 740
Martel Rd.
Lenoir City, TN 37771
Officers:
Hugh T. Statum, Pres.
James M. Robinson, V.P.
Stan Porter, Secy.-Treas.
LPTV Stations (1):
Tennessee: W43AE, Knoxville.

RICHARD E. KOENIG
12820 Hwy. EE
Rocheport, MO 65279
Phone: 314-874-5886
LPTV Stations (1):
Missouri: K11SN, Columbia.

KOREAN AMERICAN TV BROADCASTING CORP.
250 Spring St.
Suite 6N302
Atlanta, GA 30303
Phone: 404-222-9889
Fax: 404-222-9903
Officers:
James C. Sim, Chmn. & Chief Exec. Officer
Brenda S. Sim, Secy.-Treas.
Branch Office:
250 Spring St.
Suite 6-W-123
Atlanta, GA 30303
Ownership: James C. Sim.
LPTV Stations (1):
Georgia: W67CI, Roswell.

KOTZEBUE BCSTG. INC.
Box 78
Kotzebue, AK 99752
LPTV Stations (1):
Alaska: K09OV, Kotzebue.

KPAX COMMUNICATIONS INC.
Box 4827
Missoula, MT 59806
Phones: 406-543-7106; 406-756-5888
Fax: 406-756-5889
Officer:
William Sullivan, Pres. & Gen. Mgr.
Ownership: Evening Post Publishing Co. (see listing).
Represented (legal): Dow, Lohnes & Associates.
LPTV Stations (1):
Montana: K18AJ, Kalispell.

HAROLD & SUE KROGMAN
Box 103
Rural Rte. 1
Sibley, IA 51249

LPTV Stations (1):
Minnesota: K66EO, Duluth.

KTXJ RADIO INC.
Newton Hwy.
Jasper, TX 75951
LPTV Permitees (1):
Texas: K53EQ, Jasper.

KUSK INC.
3211 Tower Rd.
Prescott, AZ 86301
Phone: 602-778-6770
Officers:
William H. Sauro, Pres. & Chief Exec. Officer
Julia Ramirez, Chief Financial Officer
Richard C. Howe, V.P. & Gen. Mgr.
Ownership: William H. Sauro, 55.7%; Neighborhood TV Co., 30%; Allstate Insurance, 14.3%. NTVC ownership: Marshall M. Carpenter Jr., Pres., 18.7%; William H. Sauro, V.P., 18.7%; Lyle Mattier, Treas., 18.6%; Alsta & Co., 4.4%.
Represented (legal): Leventhal, Senter & Lerman.
LPTV Stations (1):
Arizona: K27AN, Phoenix.
TV Stations (1):
Arizona: KUSK, Prescott-Phoenix.
TV Translators:
Arizona: K300T, Flagstaff; K17BU, Mesa; K55EH, Phoenix.

KUTV L.P.
2185 South 3600 West
Salt Lake City, UT 84119
Phone: 801-973-3000
Officers:
Jeffrey B. Hatch, Pres. & Gen. Mgr.
John A. Kapitula, Chief Financial Officer
Ownership: VS&A Hughes Communications Partners, see listing, Managing Partner, The Standard Corp.; Communications Investment Corp.
Represented (legal): Haley, Bader & Potts.
LPTV Stations (2):
Utah: K64BO, Delta Millard County rural; K43AE, Myton/Duchesne County rural.
TV Stations (2):
Utah: KUTV, Salt Lake City; KUSG, St. George (CP).

KWA-TV INC.
Box 10434
Tampa, FL 33679
LPTV Stations (1):
Missouri: K13WA, St. Louis, Clayton & Jennings.

KXAN INC.
908 W. Martin Luther King Blvd.
Austin, TX 78701
Phone: 512-476-3636
Ownership: LIN Television Corp., see Commercial TV Station Ownership.
LPTV Permitees (3):
Texas: K16DI, Bastrop; K48ET, Georgetown; K64EK, Round Rock.

ROBERT D. KYMALA
13141 E. 44th St.
Tulsa, OK 74134
LPTV Permitees (1):
Tennessee: W17AS, Knoxville.

LA VERNIA CHRISTIAN TEACHING CENTER
Route 2
Box 38L
La Vernia, TX 78121
Phone: 512-779-6361

LPTV Stations (1):
Texas: K45DX, Floresville.
LPTV Permitees (1):
Texas: K39DX, La Vernia.

LAGOON COMMUNICATIONS INC.
14040 U.S. Hwy. 1
Suite 100
Sebastian, FL 32458
LPTV Stations (1):
Florida: W69BO, Vero Beach.

LAKE HAVASU CHRISTIAN TV
Box 747
Lake Havasu City, AZ 86405-0747
Phones: 602-453-2588; 602-453-8825
Fax: 602-855-0483
Officers:
Richard D. Tatham, Chief Exec. Officer & Gen. Mgr.
Grace M. Tatham, V.P., Advance
William Goode, Secy.
Represented (legal): Arent, Fox, Kintner, Plotkin & Kahn.
LPTV Stations (1):
Arizona: K25AL, Lake Havasu City.
LPTV Permitees (1):
Arizona: K27EC, Lake Havasu City.
Radio Stations:
Arizona: KNLB(FM), Lake Havasu City.

LAKES BCSTG. GROUP INC.
Box 300
Breezy Point, MN 56472
LPTV Permitees (1):
Minnesota: K14IN, Breezy Point.

LAND O' LAKES SUPERSTATION INC.
c/o Violet Becker
Land O' Lakes, WI 54540
LPTV Stations (1):
Wisconsin: W16AC, Land O' Lakes.

LANDER COUNTY GENERAL IMPROVEMENT DISTRICT NO. 1
Box 565
Battle Mountain, NV 89820
Phone: 702-635-2885
Fax: 702-635-0604
Officers:
David Filbin, Chmn.
Tracy Echeverria, Vice Chmn.
Elizabeth Baker, Secy.-Treas.
LPTV Stations (1):
Nevada: K32CA, Battle Mountain.

L & M BCSTG. CO. INC.
RR 1
Mount Carmel, IL 62863
LPTV Permitees (2):
Illinois: W07CW, Lincoln; W09CA, Lincoln.

JEANNE A. LARSON
Box 630
Ely, MN 55731
LPTV Permitees (1):
Minnesota: K68EF, Ely.

LAS TRES CAMPANAS TELEVISION INC.
22 Commerce Center Way
Henderson, NV 89015
Phone: 702-433-0027
LPTV Permitees (1):
Nevada: K47EG, Laughlin.

SUSAN A. LAWRENSEN
263 Los Prados Dr.
Safety Harbor, FL 34695-3336
LPTV Permitees (2):
Florida: W16AQ, Naples.
Missouri: K43DG, Springfield.

LPTV Ownership

LAWSCO BCSTG. GROUP
2606 Austin Court
Wenatchee, WA 98801
LPTV Permitees (1):
Alaska: K27CM, Fairbanks.

LAWTON LPTV INC.
224 Evergreen
Durant, OK 74702
LPTV Permitees (1):
Oklahoma: K31DF, Lawton.

LEBANON/SPRINGFIELD BROADCASTING CO.

Box 680
Radio Station Rd.
Lebanon, KY 40033
Phones: 502-692-3126; 502-692-6888
Fax: 502-692-6003

Officers:
J. T. Whitlock, Chief Exec. Officer & Gen. Mgr.
J. B. Crawley, Chief Engineer & Secy.-Treas.

Branch Office:
Main St.
Springfield, KY 40069
Phone: 606-336-7486

Ownership: J. B. Crawley, 33.33%; Cherry Gibson, 33.33%; J. T. Whitlock, 33.33%.

Represented (legal): Blair, Joyce & Silva.
LPTV Stations (1):
Kentucky: W06AY, Lebanon.
Radio Stations:
Kentucky: WLBN(AM) & WLSK(FM), Lebanon/Springfield.

Other Holdings:
Program source: Provides original programming for local cable systems.

LEE ENTERPRISES INC.

400 Putnam Bldg.
215 N. Main St.
Davenport, IA 52801-1924
Phone: 319-383-2193
Fax: 319-323-9608

Officers:
Lloyd G. Schermer, Chmn.
Richard Gottlieb, Pres. & Chief Exec. Officer
Larry L. Bloom, V.P., Finance, Treas. & Chief Financial Officer

Ronald Rickman, V.P., Newspapers
Mark Roby, V.P., Mktg. & Chief Information Officer

Gary N. Schmedding, V.P., Bcstg.
Floyd Whellan, V.P., Human Resources
C. D. Waterman III, Secy.
Nancy Chapman, Asst. Secy.-Treas.
Chris Wahlig, Asst. Secy.-Treas.
Jayne Hermiston, Asst. Secy.-Treas.
Represented (legal): Reed, Smith, Shaw & McClay.

LPTV Stations (1):
Oregon: K11SE, Bend.
LPTV Permitees (1):
New Mexico: K46DH, Las Cruces.

TV Stations (10):
Arizona: KGUN, Tucson.
Hawaii: KGMD-TV, Hilo; KGMB, Honolulu; KGMV, Wailuku.

Nebraska: KMTV, Omaha.
New Mexico: KRQE, Albuquerque; KZIA, Las Cruces; KBIM-TV, Roswell.

Oregon: KOIN, Portland.
West Virginia: WSAZ-TV, Huntington-Charleston.

MDS Systems:
Oregon: WLW967, Portland (CL).
Newspapers:
Illinois: Southern Illinoisan (Carbondale); Herald & Review (Decatur); Star Courier (Kewanee).

Iowa: Quad-Cities Times (Davenport); Globe-Gazette (Mason City); Muscatine Journal; The Ottumwa Courier.

Minnesota: Winona Daily News.

Montana: Billings Gazette; The Montana Standard (Butte); Independent Record (Helena); Missoulian (Missoula).

Nebraska: The Lincoln Star; The Bismarck Tribune.

Oregon: Corvallis Gazette-Times.
South Dakota: Rapid City Journal.
Wisconsin: Wisconsin State Journal (Madison); La Crosse Tribune; The Journal Times (Racine).

Other Holdings:
Marketing company: NAPP Systems Inc. (San Marcos, CA); Consumer Power Marketing (Davenport, IA & Milwaukee, WI); Quality Information Systems Billings, MT & Davenport, IA).

Publishing: Bicon Publishing (Atkinson, IL); Trico Communications (Davenport, IA); Intermountain Printing and Publishing (Deer Lodge, MT); Dakota Printing & Publishing (Mandan, ND).

IN SOOK LEE

429 Pacific Heights Dr.
Santa Rosa, CA 95403
LPTV Permitees (1):
Oklahoma: K38DJ, Oklahoma City.

JOHN W. LEE

Appleton Ave.
Menomonee Falls, WI 53051-2041
LPTV Permitees (1):
New Mexico: K23CY, Farmington.

GORDON C. LEEDY

2447 N. Mountain Ave.
Upland, CA 91786
LPTV Permitees (1):
Arkansas: K40DS, Batesville.

DORIS NELL LEGRAND

5503 S. Shades Crest Rd.
Bessemer, AL 35023
LPTV Stations (1):
Alabama: W15AZ, Alabaster.

LE SEA BROADCASTING CO.

Box 12
South Bend, IN 46624
Phone: 219-291-8200
Fax: 219-291-9043

Officers:
Lester Sumrall, Chmn.
Stephen Sumrall, Pres.
Peter Sumrall, V.P.

Louise M. Sumrall, Secy.-Treas.
Ownership: David Sumrall, Lester Sumrall, Louise Sumrall, Peter Sumrall, Stephen Sumrall, 20% each.

Represented (legal): Gardner, Carton & Douglas.

LPTV Permitees (1):
Oklahoma: K69EK, Oklahoma City.

TV Stations (9):
Colorado: KWHD, Castle Rock.
Hawaii: KWHH, Hilo; KWHE, Honolulu; KWHM, Wailuku.

Indiana: WHMB-TV, Indianapolis; WHME-TV, South Bend.

Louisiana: WHNO, New Orleans (CP).
Oklahoma: KWHB, Tulsa.

Wisconsin: WHKE, Kenosha.

Radio Stations:
Indiana: WHME-FM, South Bend.

TV Translators:
Michigan: W15AM, Grand Rapids.

Broadcast holdings: KWIA Nahelahu, HI; WHRI Noblesville, IN, shortwave operations.

DAN LEWIS

No. 201
505 S. Beverly Dr.
Beverly Hills, CA 90212

Phone: 310-989-1233
LPTV Permitees (2):
Arkansas: K57GF, El Dorado; K59FJ, El Dorado.

LIBERTY FOUNDATION INC.

3401 Fosterburg Rd.
Alton, IL 62002
Phone: 618-463-5757

Officers:
Fred Church, Chmn. & Chief Exec. Officer
Dave Wagner, Chief Financial Officer
Roger Plummer, Mktg. Dir.
Mark Church, Programming Dir.
Represented (legal): Ray Stillwell.
LPTV Permitees (1):
Illinois: W57BS, Alton.

LIBERTY UNIVERSITY

Box 20000
3765 Candler Mountain Rd.
Lynchburg, VA 24506-8001
Phone: 804-582-2000
Fax: 804-582-2017

Officers:
Jerry Falwell, Chmn.
A. P. Guillemin, Chief Exec. Officer
Norman Westervelt, Chief Financial Officer
LPTV Stations (1):
Virginia: W19BC, Lynchburg.
Radio Stations:
Virginia: WRVL(FM) & WWMC(FM), Lynchburg.

LIGHTNING BROADCASTING CO.

812 N. Olive St.
St. Elmo, IL 62458
LPTV Stations (1):
Illinois: W41BL, Effingham.

LINCOLN COUNTY DISTRICT NO. 2

Box 219
Afton, WY 83110
Phone: 307-886-3811
LPTV Permitees (4):
Wyoming: K43EH, Afton & Thayne; K53EW, Afton & Thayne; K55FT, Afton & Thayne; K61FV, Afton & Thayne.

LINCOLN MEMORIAL UNIVERSITY

Hwy. 25 E
Harrogate, TN 37752
Phones: 615-869-2653; 615-869-6312
Fax: 615-869-4825

Officers:
Harold M. Finley, Chmn.
Glyn R. Phillips, Vice Chmn.
Sam A. Mars Jr., Vice Chmn.
Scott D. Miller, Pres.
D. D. Thompson, V.P., Finance
E. Oscar Robertson, Secy.
LPTV Stations (2):
Tennessee: W14AQ, Harrogate; W18AN, Harrogate.

JOSEPH R. LISKA

75 Heritage Lane
Chatham, MA 02633
Phone: 508-948-1136
LPTV Permitees (3):
Iowa: K67GH, Ottumwa.
Louisiana: K21EL, Alexandria.
Tennessee: W64BZ, Jackson.

THE LITTLE TV STATION

1928 E. Laguna
Tempe, AZ 85282
LPTV Permitees (2):
Alaska: K53CO, Anchorage; K19BJ, Fairbanks.

LOCAL TELEVISION ASSOCIATES INC.

Box 2069
1 Television Place, Hwy. 70-E

Morehead City, NC 28557
Phone: 919-240-0888
Fax: 919-240-2028

Officers:
John W. Gainey III, Pres.
Lockwood Phillips, V.P.
Frederick J. McCune, Secy.-Treas.
Ownership: John W. Gainey III, 18.54%; Frederick J. McCune, 17.54%; Ann T. Munden, 15.92%; Robert R. Hiker, 15%; William R. Rollins, 15%; Lockwood Phillips, 7%; Walter Phillips, 7%; Ramon N. Redford Jr., 4%. McCune owns KS Family Television (see listing in TV Station Ownership).

Represented (legal): Fisher, Wayland, Cooper & Leader.
LPTV Stations (1):
North Carolina: W64AZ, Kinston-Greenville.
TV Stations (2):
North Carolina: Ch. 35, Jacksonville (CP); WFXI, Morehead City.

LOCALVISION

314 S. Main
Sioux Falls, SD 57102
Phone: 605-335-1136
LPTV Stations (3):
South Dakota: K07UP, Sioux Falls; K42CC, Sioux Falls; K44CW, Sioux Falls.

BILLY RAY LOCKLEAR

Box 190
Rte. 10
Lumberton, NC 28358
LPTV Stations (1):
North Carolina: W07CN, Lumberton.

LOCKWOOD BCSTG. INC.

Box 549
Hampton, VA 23669
Phone: 804-722-1946

Officers:
James L. Lockwood Jr., Chmn. & Chief Exec. Officer

Dave A. Hanna, Pres. & Chief Operating Officer
John N. Schaffner Jr., Secy.-Treas. & Chief Financial Officer

Represented (legal): Tharrington, Smith & Hargrave.
LPTV Stations (1):
Virginia: W51BH, Gloucester.

DONALD D. LOFDAHL TRUST

1465 S. Harlan
Lakewood, CO 80232
LPTV Permitees (1):
Arkansas: K57FV, Batesville.

BOARD OF LOGAN COUNTY COMMISSIONERS

County Courthouse
Sterling, CO 80751
LPTV Stations (3):
Colorado: K56EP, Peetz; K58DX, Peetz; K46CY, Sterling.

LONE MOUNTAIN BCSTG.

277 Garrison Ave.
Staten Island, NY 10314
LPTV Permitees (1):
Nevada: K23DL, Las Vegas.

LOS CEREZOS TELEVISION CO.

Suite 900
962 Wayne Ave.
Silver Spring, MD 20910
Phone: 202-686-1400

Officer:
Antonio Guemica, Pres. & Gen. Mgr.
Represented (legal): Leventhal, Senter & Lerman.

LPTV Stations (1):
District of Columbia: W48AW, Washington.
Radio Stations:
Maryland: WMDO(AM), Wheaton.

CHARLES W. LOUGHERY
741 Cybus Way
Southampton, PA 18966
LPTV Stations (1):
Pennsylvania: W08CR, Warminster.

GREATER LOUISVILLE BCSTG. CORP.
3402 Kirby Ave.
Louisville, KY 40211
LPTV Permittees (1):
Kentucky: W24BW, Louisville.

HYE CHIN LOWERY
5202 Gladehill Dr.
Kingwood, TX 77345
LPTV Permittees (2):
Oklahoma: K22EM, Oklahoma City.
Texas: K69GP, San Antonio.

KEITH L. LOWERY
5202 Gladehill Rd.
Kingwood, TX 77345
Phone: 713-656-7081
LPTV Permittees (1):
Texas: K21DZ, San Antonio.

LP NYACK LTD. PARTNERSHIP
One Stamford Landing
62 Southfield Ave.
Stamford, CT 06902
Phone: 203-353-8555
Officer:
Steve Barone, Controller
LPTV Permittees (1):
New York: W57BP, Nyack.

LUBBOCK TV CORP.
2124 15th St.
Lubbock, TX 79401
Phone: 806-747-4085
Fax: 806-747-8928
Officers:

Lary Rice, Chmn. & Chief Exec. Officer
Shaun Lenerose, Chief Operating & Financial Officer
Represented (legal): Crenshaw, Dupree & Milam (Lubbock, TX).
LPTV Stations (1):
Texas: K40AN, Lubbock.

LUMEN INC.
Suite 7012
2507 U.S. 1 S
St. Augustine, FL 32086
LPTV Stations (1):
Florida: W22AN, St. Augustine.

LUPIAN WARREN BARNARD PARTNERSHIP
8691 Echo Dr.
La Mesa, CA 92041
Phone: 619-698-7300
LPTV Stations (1):
California: K49BV, Vista & Oceanside.

DENNIS MACEY
907 Paddock Dr.
Palatine, IL 60067
LPTV Stations (1):
Arizona: K32CM, Lake Havasu City.

GORDON B. MADLOCK
1906 5th Ave. SE
Cedar Rapids, IA 52403

LPTV Stations (1):
Texas: K04NW, Houston.

EARL V. & LOLA R. MADSEN
N. 1003 Warren Rd.
Spokane, WA 99216
Phone: 509-924-8779
LPTV Permittees (1):
Tennessee: W56DA, Acton.

DWIGHT R. MAGNUSON
Box 332
Seymour, TN 37865
Phone: 615-525-6358
Represented (legal): McCampbell & Young.
LPTV Stations (1):
Tennessee: W50BK, Knoxville.

MAIN STREET TV INC.
343 Great Neck Rd.
Great Neck, NY 11021
LPTV Stations (1):
Florida: W19AQ, Palm Beach.

MAINE BROADCASTING SYSTEM
One Congress Square
Portland, ME 04101
Officers:
Frederic L. Thompson, Chmn. & Pres.
Bruce C. McGonill, Exec. V.P. & Chief Exec. Officer
Dale L. Eichom, Treas.
Ownership: Frederic L. Thompson, 8.33%; Julie T. Fraich, 8.33%; David M. Rines, 8.33%; Henry M. Rines, 8.33%; James P. Rines, 8.33%; Leonora W. Rines, 8.33%; Marjorie W. Rines, 8.33%; Ann R. Stanley, 8.33%; Nathaniel B. Thompson, 8.33%.
Represented (legal): Wilkinson, Barker, Knauer & Quinn.

LPTV Stations (4):
Iowa: K55FL, Spencer; K40CO, Storm Lake.
Maine: W57AQ, Calais; W04AK, Waterville.
TV Stations (3):
Iowa: KMEG, Sioux City.
Maine: WL8Z-TV, Bangor; WCSH-TV, Portland.

MAINE PUBLIC BROADCASTING CORP.
1450 Lisbon St.
Lewiston, ME 04240
Phone: 207-783-9101
Officers:
William R. Cotter, Chmn.
Robert L. Woodbury, Vice Chmn.
Robert H. Gardiner, Pres.
Angelo Andrianos, Asst. Treas.

Branch Offices:
65 Texas Ave.
Bangor, ME 04401
Phone: 207-941-1010
309 Marginal Way
Portland, ME 04104
Phone: 207-874-6570
LPTV Stations (2):
Maine: W30BF, Bangor; W39BQ, Lewiston.
TV Stations (5):
Maine: WCBB, Augusta-Lewiston-Portland; WMEA-TV, Biddeford; WMED-TV, Calais; WMEB-TV, Orono; WMEM-TV, Presque Isle.
Radio Stations:
Maine: WMEA-FM, Portland; WMED-FM, Calais; WMEH-FM, Bangor; WMEM-FM, Presque Isle; WMEW-FM, Waterville; WMEF-FM, Fort Kent.

ROBERT MAKITTEN
1726 Otisco Valley Rd.
Marietta, NY 13110
Phone: 315-636-8353

LPTV Permittees (1):
New York: W14BT, Plattsburgh.

M & M COMMUNICATIONS INC.
606 Silver Shore Dr.
Pensacola, FL 32507
Phones: 904-456-9749; 904-455-9643
Fax: 904-456-2269
Officers:
Larry Waldrep, Pres. & Chief Financial Officer
Sherrin Bailey, Secy.
Branch Office:
Box 957
Brewton, AL 36426
Phone: 205-867-3245
Ownership: J. McCarthy Miller, 51%; John Miller, Richard Miller & Virginia Miller, 49% jointly. Miller Communications owns MDS systems and has interest in cellular systems.
Represented (legal): McFadden, Evans & Still.
LPTV Stations (1):
Texas: K67DW, San Antonio.
LPTV Permittees (1):
Florida: W38BW, Jacksonville.
Other Holdings:
Cellular radio.

MANNA MEDIA CORP.
Box 2595
2251 Mariposa Blvd.
Casper, WY 82602
Phone: 307-265-4453
Officers:
Carl A. Wolosin, Pres.
Margaret Wyatt, V.P.
John S. Runge, Secy.-Treas.
Ownership: Non-profit corporation.
Represented (legal): Fisher, Wayland, Cooper & Leader.
LPTV Stations (1):
Wyoming: K13UC, Casper.

MARC MANZIONE
1452 Frog Hollow Rd.
Rydal, PA 19046
Phone: 215-887-0439
LPTV Permittees (3):
Kansas: K46DJ, Caney.
Nebraska: K24EA, Superior; K26EF, Superior.

JOE C. MAPLES
2209 S.E. 186th
Portland, OR 97233
Phone: 503-665-5352
LPTV Permittees (1):
Idaho: K64EJ, Boise.

THE MARIAN CENTER
32 Birch Lake Dr.
Sherman, IL 62684
LPTV Stations (1):
Illinois: W28BE, Springfield.

MARIANAS CABLEVISION INC.
Box 1298
Chalan Kanea
Saipan, MP 96950
Officers:
Peter Sinclair, Chmn. & Pres.
Carolyn D. Ngraidis, Chief Financial Officer
Robert O'Connor, V.P.
Michael Saislan, Secy.-Treas.
Ownership: UMDA; Larry Hillbloom; J.C. Tenorio Enterprises Inc.
LPTV Permittees (3):
Mariana Islands: K19DR, Susupi; K21ED, Susupi; K17DO, Susupi & Saipan.

SCHOOL BOARD OF MARION COUNTY
420-B S.E. Alvarez Ave.
Ocala, FL 34471
Phone: 904-620-7763

LPTV Stations (1):
Florida: W07BP, Ocala.

H. EARL MARLAR
Box 121
Bull Run Valley
Heiskell, TN 37754
LPTV Stations (1):
Tennessee: W12BU, Heiskell.

MARSH MEDIA INC.
One Broadcast Center
Amarillo, TX 79101
Phone: 806-373-1787
Fax: 806-371-7329
Officers:
James R. McCormick, Chmn. & Chief Operating Officer
Tuesday Chapman, Chief Financial Officer
Ownership: Stanley Marsh III, 99%; Estelle M. Watlington, 1%.
Represented (legal): Wiley, Rein & Fielding.
LPTV Stations (1):
New Mexico: K43BU, Clovis.
TV Stations (3):
New Mexico: KVIH-TV, Clovis.
Texas: KVII-TV, Amarillo; KVIA-TV, El Paso.

CONRAD MARSHALL
Unit 16
11853 King St.
North Hollywood, CA 91607
Phone: 818-769-1513
LPTV Permittees (1):
North Carolina: W59DO, Midway.

WILLIAM A. MARSHALL
Box 6175
Salt Lake City, UT 84106
LPTV Stations (1):
Utah: K38CN, Salt Lake City.

FREDDIE MARTIN
No. 5473
233 Paulin Ave
Calexico, CA 92231
Phone: 313-538-7781
LPTV Permittees (1):
Iowa: K69GX, Ottumwa.

RICHARD D. MARTIN
30826 U.S. Hwy. 19 N
Palm Harbor, FL 34684
LPTV Permittees (1):
Kentucky: W10CC, Lexington, Bracktown, Montrose & Caden.

LOUIS MARTINEZ
17511 Santa Rosa Rd.
Perris, CA 92370
LPTV Stations (1):
California: K65FT, Riverside.
LPTV Permittees (2):
Texas: K65GB, Austin; K65ES, San Antonio.

OLEG MATIASH
24 Whitebirch Lane
Sparta, NJ 07871
LPTV Stations (1):
New Jersey: W17BE, Sparta.

WILLIAM E. MATTIS JR.
Box 4607
Greenville, DE 19807
LPTV Stations (1):
Delaware: W55BT, Talleyville.

MAXWELL ASSOC.
Box 2312
Vernon, CT 06066

LPTV Ownership

Phone: 203-236-1975
LPTV Permitees (2):
North Carolina: W398R, Midway; W63BZ,
Midway.

SANDRA MAY

401 S. Walnut
Hope, AR 71801
Phone: 501-777-3548
LPTV Permitees (2):
Arkansas: K07VR, Hope; K13WS, Prescott.

WILLIAM G. MAYO

1015 Ash Dr.
Sulphur, OK 73086
LPTV Stations (1):
Oklahoma: K20DQ, Sulphur.

MB BROADCASTING CORP.

95 E. Tabernacle St.
St. George, UT 84770
Phone: 801-628-0484
Fax: 801-673-8228
Officers:
L. Brent Miner, Chief Exec. Officer
Wallace Brazeal, Chief Operating Officer
Randall Adams, Engineering Dir.
Ownership: MB Broadcasting Corp. MMBC
ownership: L. Brent Miner, Chief Exec. Offi-
cer; Wallace Brazeal, Chief Operating Offi-
cer.
LPTV Stations (2):
Nevada: K45AI, Mesquite & Gunlock/Veyo, UT.
Utah: K55DL, St. George/Washington/Santa
Clara.

M.C. PRODUCTIONS

1923 W. Lincoln Ave.
Peoria, IL 61605
Phones: 309-673-7511; 309-679-2326
Fax: 309-685-6696

Branch Office:
Box 1493
Peoria, IL 61655-1493
LPTV Permitees (1):
Illinois: W67CW, Peoria.
Other Holdings:
Production: Video.
Service company: Highways & Hedges Minis-
try.

NICHOLAS L. McCLELLAN

Box 1327
Tifton, GA 31793
Phone: 912-386-5944
LPTV Permitees (1):
Georgia: W02CG, Tifton.

JOHN THOMAS McCREERY III

c/o WMTS
Box 80
Murfreesboro, TN 37130
Phone: 615-893-6611
LPTV Stations (1):
Tennessee: W27AN, Murfreesboro.
Radio Stations:
Tennessee: WMTS(AM), Murfreesboro.

CARLO McDANIEL

4013 Pearl Ave.
Tampa, FL 33611
LPTV Permitees (2):
Florida: W34BC, Inverness; W56CI, St. Peters-
burg.

HENRY J. McGINNIS

132 Los Robles Dr.
Arlington, TX 76006
LPTV Permitees (4):
Florida: W45AY, Live Oak; W60BU, Old Town.

Texas: K21DT, Beaumont-Orange; K60EM,
Mesquite.

DANIEL C. McGRATH

Box 361
Brookings, OR 97415
LPTV Stations (1):
Oregon: K49DH, Brookings.

DARLENE C. PALINAWAN McHENRY

Box 343
Bellevue, WA 98009
LPTV Permitees (1):
Washington: K24CX, Anacortes.

DEWEY G. McILRATH

Hwy. 26 W
Rossville, IN 46065
Phone: 317-379-2113
LPTV Permitees (1):
Louisiana: K23DZ, Alexandria.

MEDIA-COM TELEVISION INC.

Box 2170
Akron, OH 44309-2170
Phones: 216-673-2323; 216-673-0301
LPTV Stations (1):
Ohio: W29AI, Akron.
LPTV Permitees (3):
Ohio: W30AV, Canton; W35AX, Cleveland;
W46BK, Lorain.

MEGA EDUCATIONAL COMMUNICA- TIONS INC.

333 Fayetteville St. Mall
Suite 512
Raleigh, NC 27602
Phone: 919-833-6259
Fax: 919-833-6259
Officers:
Oscar Eatmon, Co-Chmn. & Chief Exec. Officer
Elaine Craddock, Co-Chmn.
Ownership: Oscar Eatmon; Elaine Craddock.
LPTV Stations (1):
North Carolina: W60BT, Raleigh.
Radio Stations:
North Carolina: WAHD(FM), Wilson, NC.

RANDY MEHARG

305 Foxchase Dr.
Pike Road, AL 33071
LPTV Permitees (1):
Florida: W54BL, New Port Richey & Tarpon
Springs.

ARNOLD G. MEIERS

Box 511
Rte. 3, Garrison Rd.
Monroeville, NJ 08343
Phone: 609-694-2495
LPTV Permitees (1):
Louisiana: K66EY, Alexandria.

DAMON MERARI

2930 Jeffries Ave.
Los Angeles, CA 90065
Phone: 213-222-3158
LPTV Permitees (4):
Arkansas: K66EX, El Dorado.
Iowa: K36DT, Ottumwa.
Louisiana: K57GK, Alexandria.
Tennessee: W62CK, Acton.

SCOTT R. MESECK

2672 Crestview Dr.
Newport Beach, CA 92663
LPTV Permitees (1):
Hawaii: K65FC, Kailua.

MESTERS TV

671 Coney Island Ave.
Brooklyn, NY 11218
Phone: 718-282-9090
Fax: 718-469-0881
Officers:
John Mester, Chmn.
Dr. Jolinda Mester-Leider, Chief Exec. Officer
Hilda Mester, Chief Financial Officer
LPTV Stations (2):
New York: W30AZ, Liberty; W51BN, White
Lake.
MMDS Systems:
California: WLK217, Santa Barbara-Santa Ma-
ria-Lompoc (CL).
North Carolina: WHT734, Raleigh (CL).

METRO TV INC.

4853 Manor Hill Dr.
Syracuse, NY 13215-1336
Phone: 315-468-0908
LPTV Stations (1):
New York: W15AL, Rochester.

THE MICROBAND COMPANIES INC.

286 Eldridge Rd.
Fairfield, NJ 07004
Phone: 201-227-8700
Fax: 201-227-2612
Officers:
J. Patrick Dugan, Pres. & Chief Exec. Officer
William Hoffman, Sr. V.P., Gen. Counsel &
Secy.
Gary Lindeman, Marketing Dir.
James K. Baumann, Asst. V.P. & Chief Engi-
neer
Robert Baumann, Treas.

Branch Office:
323 Malta Ave.
Brooklyn, NY 11207
Phone: 718-927-4901
Fax: 718-927-4917
Represented (legal): Sinderbrand & Alexander,
P.C.

LPTV Stations (1):
Tennessee: W59AW, Nashville.
Wireless Cable Communities (1):
New York: New York.
MDS Systems:
Alabama: WDU266, Huntsville.
Arizona: WPF47, Phoenix.
California: WSL88, Sacramento; WHT573,
San Bernardino.
Colorado: WPY32, Denver.
Florida: WLJ79, Miami.
Indiana: WPX33, Indianapolis.
Kentucky: KOA86, Louisville.
Massachusetts: WSL33, Boston.
New Jersey: WCU573, New Brunswick.
New York: WQQ79, New York.
Ohio: WOG60, Cincinnati; WQQ66, Cleveland.
Oregon: WPY39, Portland.
Texas: WJL88, Beaumont; WDU247, Lub-
bock.
Wisconsin: WKR27, Milwaukee.
MMDS Systems:
Kansas: WMI277, Lawrence (CL).
Texas: WMH356, Wichita Falls (CL).
Virginia: WLW840, Charlottesville (CL);
WMH388, Charlottesville (CL).
Other Holdings:
MDS: MDS listings include holdings for follow-
ing subsidiaries of The Microband Compa-
nies Inc. Ownership is 100% unless noted
otherwise. 50% of Cleveland Microband Tel-
eservices Inc., Microband Corp. of America,
Microband Distribution Services Inc., 50% of
Microband of Virginia Inc., AAD Microwave
Service Corp., Microband Wireless Cable
Corp., Microband Wireless Cable of New
York Inc. Also has interest in Beaumont MDS
Company.
OFS Station: WNTQ 214 New York, NY.

MID-MICHIGAN WIRELESS

2499 S. Shore Rd.
Crystal, MI 48818
LPTV Permitees (1):
Michigan: W39BO, Crystal.

MID-SOUTH BROADCASTING

Box 477
Ashland, MS 38603
Phone: 601-224-6420
LPTV Permitees (1):
Mississippi: W20BI, Holly Springs.

MID STATES TELEVISION INC.

2900 Park Ave. W
Mansfield, OH 44904
Phone: 412-824-3930
Officers:
Gunther Meisse, Pres.
Charles J. Hire, V.P.
William Heichel, Secy.
Glenn Cheesman, Treas.
Ownership: Gunther Meisse, 51%; Charles J.
Hire, 30%; Glenn Cheesman, 19%. Hire,
Meisse & Cheesman have radio interests.
LPTV Stations (1):
Ohio: W50BE, Mansfield.
TV Stations (1):
Ohio: WMFD-TV, Mansfield.

MILES COMMUNITY COLLEGE

2716 Dickinson St.
Miles City, MT 59301
Phone: 406-232-3031
Officers:
Dr. Judson H. Flower, Pres.
Dr. Frank Williams, Chief Exec. Officer
Wayne Muri, Chief Financial Officer
Ownership: Board of Trustees.
LPTV Permitees (1):
Montana: K41DT, Miles City.
Radio Stations:
Montana: KECC-FM, Miles City.

CYRIL H. MILLER JR.

1904 Thousand Oaks Dr.
Burleson, TX 76028
LPTV Stations (2):
Arkansas: K55GE, Little Rock.
Oklahoma: K69GO, Tulsa.
LPTV Permitees (1):
Oklahoma: K59EO, Oklahoma City.

CITY OF MILTON-FREEWATER

Box 6
Milton-Freewater, OR 97862
LPTV Stations (2):
Oregon: K53EK, Milton-Freewater; K55GC,
Milton-Freewater.

PEGGY MIMS

3705 Marquette
Dallas, TX 75225
Phone: 214-368-4497
LPTV Permitees (5):
Kentucky: W45BH, Campbellsville.
Minnesota: K40EB, Duluth.
Texas: K48EW, Midland & Odessa; K54EK,
Midland-Odessa.
Wyoming: K46DN, Gillette.

SAMUEL M. MIMS JR.

3705 Marquette
Dallas, TX 75225
LPTV Permitees (4):
Alabama: W30BD, Eufaula.
Kentucky: W25BV, Campbellsville; W42BU,
Campbellsville.
Texas: K14DX, Midland-Odessa.

STEPHEN M. MIMS
48 Wells Rd.
Monroe, CT 06468
Phone: 203-268-2142
LPTV Permitees (1):
Texas: K67GF, Midland-Odessa.

MINISTERIO RADIAL CRISTO VIENE PRONTO INC.

Box 344
Guayama, PR 00785-0344
Phone: 809-864-3658
Fax: 809-864-6780
Officers:
Rev. Eugenio Rodríguez Lopez, Chmn. & Pres.
Carmita Rodríguez, Chief Exec. & Operating Officer
Eugene Rodríguez Rivera, V.P.
Magaly Rodríguez Rivera, Secy.-Treas.
Ownership: Rev. Eugenio R. Lopez, Pres.-Founder; Carmita Rodríguez, First V.P.; Eugene R. Rivera, Second V.P.; Magaly R. Rivera, Secy.-Treas.
Represented (legal): Fletcher, Heald & Hildreth.
LPTV Stations (1):
Puerto Rico: W22AX, Guayama.

MINNESOTA VALLEY TV IMPROVEMENT

Box 166
Granite Falls, MN 56241
LPTV Stations (9):
Minnesota: K16CP, Granite Falls; K180I, Granite Falls; K22DD, Granite Falls; K24CS, Granite Falls; K26DG, Granite Falls; K32DR, Granite Falls; K35DK, Granite Falls; K45DJ, Granite Falls; K47EA, Granite Falls.

MIRACLE ROCK CHURCH

131 North 900 West
Salt Lake City, UT 84110
LPTV Stations (1):
Utah: K46BJ, Salt Lake City.
TV Stations (1):
Utah: K0DG-TV, Ogden.

MISSOURI BAPTIST COLLEGE (ITFS CORP.)

12542 Conway Rd.
St. Louis, MO 63141
Phone: 314-569-1190
Represented (legal): May & Dunne.
LPTV Stations (1):
Missouri: K56CA, St. Louis.

THE CURATORS OF THE UNIVERSITY OF MISSOURI

Hwy. 63 S
Columbia, MO 65201
Phone: 314-882-8888
Fax: 314-884-8888
Officers:
Thomas R. Gray, Gen. Mgr.
Gloria Britt, Chief Financial Officer
Represented (legal): Fisher, Wayland, Cooper & Leader.
LPTV Stations (1):
Missouri: K07SD, Rolla.
TV Stations (1):
Missouri: KOMU-TV, Columbia.

MISSOURI SOUTHERN STATE COLLEGE

Newman & Duquesne Rds.
Joplin, MO 64801
Phone: 417-625-9375
Fax: 417-625-9742
Officers:
Richard W. Massa, Exec. Mgr.
Judy Siles, Gen. Mgr., K57DR
LPTV Stations (1):
Missouri: K57DR, Joplin.
Radio Stations:
Missouri: KXMS(FM), Joplin.

MITCHELL COUNTY TELEVISION

Box 514
Rte. 3
Pelham, GA 31779
LPTV Stations (1):
Georgia: W02CE, Camilla.

BARRY MITCHELL

28915 W. Canmore
Agoura, CA 91301
LPTV Permitees (3):
Minnesota: K28DX, Hibbing; K30EB, Hibbing; K32DT, Hibbing.

MJM COMMUNICATIONS INC.

117 Rucker Lane
Statesboro, GA 30458
Phone: 912-681-8610
Officers:
Jim Ballaro, Pres.
Don Thompson, V.P., Mktg.
Mary Ballard, Secy.-Treas.
LPTV Stations (1):
Georgia: W48BH, Statesboro.

STUART E. MOEN

415 Barren Springs Dr.
Houston, TX 77090
LPTV Stations (1):
South Dakota: K48DK, Sioux Falls.

WARREN F. MOGEL

7 W. Winding Hill Rd.
Mechanicsburg, PA 17055
LPTV Permitees (1):
Minnesota: K40DT, Hibbing.

MONO COUNTY OFFICE OF EDUCATION

Box 477
Bridgeport, CA 93517
LPTV Permitees (3):
California: K39DS, Bridgeport; W67FJ, Colville/Topaz; K57FT, Lee Vining.

MONO COUNTY SERVICE AREA NO. 1

c/o Michael L. Pinnizzotto
Box 1063
Rte. 1
Crowley Lake, CA 93546
Phone: 619-935-4227
Officers:
Michael Pinizzotto, Chmn.
Gary Williams, Secy.
LPTV Permitees (6):
California: K15DP, Crowley Lake & Long Valley; K17DF, Crowley Lake & Long Valley; K19DI, Crowley Lake & Long Valley; K25EB, Crowley Lake & Long Valley; K27DV, Crowley Lake & Long Valley.

MONROE COUNTY COMMISSIONERS

500 Whitehead St.
Key West, FL 33040
LPTV Stations (1):
Florida: W52BB, Big Pine.

MONTEREY COUNTY SUPERINTENDENT OF SCHOOLS

Box 80851
901 Blanco Circle
Salinas, CA 93912
Phones: 408-755-0383; 408-755-0389
Officers:
William Barr, Superintendent
Mike Mellon, Chief Operating Officer
David Finley, Programming Dir.
Jerry Zimmer, Engineering Dir.
LPTV Stations (1):
California: K13ND, San Ardo/Bradley.

MONTGOMERY PUBLICATIONS INC.

Box 129
222 W. 6th St.
Junction City, KS 66441
Phones: 913-762-5055; 913-762-5000
Fax: 913-762-4584
Officers:
John G. Montgomery, Pres.
Roland Waechter, V.P.
Branch Office:
1228 Westloop
Suite 222
Manhattan, KS 66502
Phone: 913-776-5555
Fax: 913-776-2224
Ownership: John G. Montgomery.
LPTV Stations (3):
Kansas: K06KZ, Junction City; K15DQ, Manhattan; K15BQ, Topeka.
Newspapers:
Kansas: The Daily Union (Junction City), Fort Riley Post, Wamego Smoke Signal, Chapman Advertiser, Linsborg News & Record.
Other Holdings:
Cable advertising representative: Fort Riley Cable Ad Insertion.

MOORE BCSTG. INC.

417 Independence Square
Franklin, TN 37064
Phone: 615-790-6400
Ownership: Benjamin B. Moore.
Represented (legal): Gardner, Carton & Douglas.
LPTV Stations (2):
California: K06KU, Twentynine Palms.
Minnesota: K02LU, Bemidji.
LPTV Permitees (1):
Georgia: W05AZ, Tifton.

GWENDOLYN MOORE

10854 Green Mountain Circle
Columbia, MD 21044
Phone: 202-462-3680
Fax: 202-462-3781
Officers:
Nate Long, Programming Dir.
Benjamin Perez, Engineering Dir.
Represented (legal): Benjamin Perez; Abacus Communications Company.
LPTV Permitees (6):
Michigan: W44AZ, Ann Arbor; W68CH, Dearborn; W58BX, Monroe; W41BC, Pontiac.
Ohio: W11CB, Akron; W18AW, Toledo.

PAUL M. MOORE

2257 Pemberton Dr.
Toledo, OH 43606
Phone: 419-534-2714
Ohio: W48AP, Toledo.
MMDS Systems:
Arkansas: WM816, Little Rock (CL).

MORAN COMMUNICATIONS INC.

Box 910
Roanoke Rapids, NC 27870
Phone: 919-536-3115
Officers:
Timothy W. Moran, Chmn. & Chief Exec. Officer
Amy Moran, Chief Operating & Financial Officer
Wayne Lewis, Mktg. Dir.
Charles Beaver, Programming Dir.
Micke L. Pruden, Engineering Dir.
Branch Office:
WSMY-WPTM
616 Aurelian Springs Rd.
Weldon, NC 27890
Phone: 919-536-3115
Ownership: Timothy W. Moran.
Represented (legal): Dan Alpert (Washington, DC).

LPTV Permitees (3):
North Carolina: W20AT, Roanoke Rapids; W26BH, Weldon; W66CD, Weldon.
Radio Stations:
North Carolina: WSMY(AM), Weldon; WPTM (FM), Roanoke Rapids.

RAY MORAN

Box 3757
Lubbock, TX 79452
Phone: 806-745-3434
Fax: 806-748-1949
LPTV Permitees (1):
New Mexico: K56FB, Albuquerque.
Other Holdings:
Broadcast holdings: Moran is pres. of Ramar Communications Inc. (see listing in TV Station Ownership).

MORGAN MURPHY STATIONS

7025 Raymond Rd.
Madison, WI 53719
Phone: 608-271-4321
Fax: 608-271-1709
Officers:
John B. Murphy, Pres.
Elizabeth Murphy Burns, Pres., Broadcast Group & V.P., Evening Telegram Co.
George A. Nelson, V.P., Administration & Finance; Treas., Evening Telegram Co.
Ownership: Evening Telegram Co.
Represented (legal): Rini & Coran, P.C.
LPTV Stations (1):
Washington: K30AJ, Wenatchee/East Wenatchee.
TV Stations (5):
North Dakota: KTHI-TV, Fargo-Grand Forks.
Washington: KVEW, Kennewick-Pasco-Richland; KXLY-TV, Spokane; KAPP, Yakima.
Wisconsin: WISC-TV, Madison.
Radio Stations:
Washington: KXLY-AM-FM, Spokane.
Newspapers:
Minnesota: Hibbing Daily Tribune, Virginia Mesabi Daily News.
Wisconsin: Ashland Daily Press, Superior Evening Telegram.

LLOYD A. MORIBER

One Palm Bay Court
Miami, FL 33138
LPTV Permitees (1):
Florida: W41AN, Marathon.

NED M. MORITZ

No. 100
1012 Mopac Circle
Austin, TX 78745
LPTV Permitees (2):
Texas: K31DM, San Angelo; K41DD, San Angelo.

MORONGO BASIN TV CLUB INC.

Box 864
73658 Old Dale Rd.
Twentynine Palms, CA 92277
Phone: 619-367-1833
Officers:
Jim Parker, Pres.
Dolores King, V.P.
Sharon Loman, Secy.-Treas.
LPTV Stations (1):
California: K63CG, Twentynine Palms.

LASANDRA MORROW

13300 118th St. N
Largo, FL 34648
LPTV Permitees (3):
Indiana: W50BN, Evansville.
Iowa: K38DR, Cedar Rapids.
Texas: K16DB, Lubbock.

LPTV Ownership

MORTON BROADCASTING CO.

44 Yale Ave.
Morton, PA 19070
Phones: 610-604-0131; 610-543-7805
Officers:
Michael J. Moxley, Chief Operating Officer
Walter C. Moxley, Chief Financial Officer
Ownership: Ronald J. Caponigro, 30%; Dr.
Joseph Rovito, 30%; Or. Walter C. Moxley
IV, 30%; Michael E. Coll, 10%.
Represented (legal): Howard J. Braun.
LPTV Stations (1):
Pennsylvania: W07CB, Philadelphia.

MOUNTAIN STATES BCSTG. INC.

1855 N. 6th Ave.
Tucson, AZ 85705
Phone: 602-770-1123
Officers:
Jack Clifford, Chmn.
Ken Middleton, Pres.
Allen R. Canfield, Chief Financial Officer
John Hayes, V.P.
Harry Dyson, Secy.-Treas.
Ownership: Providence Journal Co. (see TV
Station Ownership).
LPTV Permitees (1):
Arizona: K23CD, Tucson.

MOUNTAIN TV NETWORK INC.

Box 402
1140 N. Higley
Mesa, AZ 85205
Officers:
Dean Windsor, Pres.
Shirley Ruth Windsor, V.P.
Leatha Windsor, V.P.-Treas.
LPTV Stations (1):
Texas: K14GX, Beeville.
LPTV Permitees (1):
Iowa: K48CO, Luana.

MTN BROADCASTING INC.

Box 538
Marshalltown, IA 50158
Phone: 515-752-4122
Officer:
Mark K. Osmundson, Pres.
LPTV Stations (1):
Iowa: K39AS, Marshalltown.

MUNSCH-WESTENHAUER CO.

HC 2
Box 2743
Boeme, TX 78006
LPTV Permitees (1):
Texas: K60FB, Carrizo Springs.

RICHARD E. MURRAY

Box 223
June Lake, CA 93529
Phone: 619-648-7656
LPTV Permitees (1):
Arkansas: K36DR, El Dorado.

MUSCATINE CHRISTIAN BCSTG.

1005 Iowa Ave.
Muscatine, IA 52761
Phone: 319-263-5489
Officers:
John Fifer, Pres.
Jim Noble, V.P.
Donald White, Secy.
Robert Butler, Treas.
Represented (legal): May & Dunne, Chartered.
LPTV Permitees (1):
Iowa: K20EF, Muscatine.

MW TV INC.

14621 Anson Ave.
Santa Fe Springs, CA 90670

LPTV Permitees (6):

Arizona: K24DK, Bullhead City; K43EB, Bull-
head City; K49DR, Bullhead City; K16CV,
Kingman; K39DR, Lake Havasu City;
K41DN, Lake Havasu City.

RONALD L. MYERS

10196 Blue Lake Rd.
Minocqua, WI 54548
Phone: 715-356-3554
Represented (legal): Donald E. Martin.
LPTV Stations (2):
Wisconsin: W04CS, Crandon; W31BA, Minoc-
qua.
LPTV Permitees (1):
Wisconsin: W02CF, Minocqua.

CHARLES S. NAMEY

1060 McKean Circle
Winter Park, FL 32789
LPTV Stations (2):
Florida: W19AX, Kissimmee; W27BB, Kissi-
mmee.
LPTV Permitees (2):
Florida: W62CE, Kissimmee.
South Carolina: W60BP, Charleston.

N & K LPTV INC.

No. 425
1220 L St. NW
Washington, DC 20005
Officer:
A. G. Newmyer, Pres.
Ownership: J. H. Kanter.
LPTV Permitees (1):
Texas: K67GE, Lubbock.

JEFFREY NAROD

1879 Jeffrey Court
Wantagh, NY 11793
Phone: 516-679-9112
LPTV Permitees (2):
Missouri: K51ES, Lebanon; K59FD, Lebanon.

NATIONAL MINORITY TV INC.

Box C-11949
Santa Ana, CA 92711
Phone: 714-665-2113
Officers:
Paul F. Crouch Sr., Pres.
Philip Aguilar, V.P.
P. Jane Duff, Asst. Secy.
Ownership: Non-profit organization. Paul F.
Crouch Sr., Principal. Crouch is president of
Trinity Bcstg. Network (see listing).
Represented (legal): May & Dunne.
LPTV Stations (4):
California: K56DZ, Fresno.
North Carolina: W62BV, Charlotte.
Utah: K36CJ, Salt Lake City.
West Virginia: W19BK, Huntington.
LPTV Permitees (1):
Louisiana: K54EC, Lake Charles.
TV Stations (1):
Oregon: KNMT, Portland.

JULIE E. NAUGHTOM

Box 1222
Kodiak, AK 99615
Phone: 907-487-2685
LPTV Permitees (5):
Alaska: K27EQ, Near; K53FE, Near; K55GU,
Near; K57GM, Near; K59FF, Near.

NAVAJO COMMUNITY COLLEGE

Telecommunications Dept.
Tsaile, AZ 86556
Phone: 602-787-6132
LPTV Stations (3):
Arizona: K51AV, Chinle; K44BB, Window
Rock.
New Mexico: K38AU, Crownpoint.

NAVAJO NATION

Telecommunications Dept.
Tsaile, AZ 86556
LPTV Stations (2):
Arizona: K40AP, Tsaile.
New Mexico: K48AW, Shiprock.
LPTV Permitees (1):
Arizona: K54CR, Kayenta.

NAVARRO COLLEGE

3200 W. 7th Ave.
Corsicana, TX 75110
Phones: 903-874-6501; 903-874-2241
Fax: 903-874-4636
Officer:
Gerald Burson, Pres. & Chief Exec. Officer
Ownership: Navarro Jr. College District.
Represented (legal): Haley, Bader & Potts.
LPTV Stations (2):
Texas: K30DG, Corsicana; K41AK, Fairfield.

NEW COMMUNITY TELEVISION & PRODUCTIONS CO. INC.

3525 28th St. SE
Grand Rapids, MI 49512
Phone: 616-940-3030
LPTV Stations (1):
Michigan: W25BI, Grand Rapids.

NEW COVENANT CHURCH

Box 566
Fallumias, TX 78355
Phone: 512-325-3434
LPTV Stations (1):
Texas: K07TS, Fallumias.

NEW JERSEY PUBLIC BROADCAST- ING AUTHORITY

1573 Parkside Ave., CN777
Trenton, NJ 08625
Phone: 609-530-5252
Fax: 609-530-4555
Officers:
Scott Kobler, Chmn.
Harvey C. Fisher, Exec. Dir.
Lawrence Holden, Dir., Television Broadcast-
ing
Branch Offices:
50 Park Place
Newark, NJ 07102
Phone: 201-648-3630
Jimmy Leeds Rd.
Pomona, NJ 08540
Phone: 609-652-8385
Represented (legal): Schwartz, Woods & Mill-
er.
LPTV Stations (1):
New Jersey: W49BE, Hackettstown.
TV Stations (4):
New Jersey: WNJS, Camden; WNJN, Mont-
clair; WNJB, New Brunswick; WNJT, Tren-
ton.
Radio Stations:
New Jersey: WNJN(FM), Trenton. Has applica-
tions for radio stations in Atlantic City, Berlin,
Bridgeton, Cape May Court House & Vine-
land.

NEW LIFE EVANGELISTIC CENTER INC.

1411 Locust St.
St. Louis, MO 63103
Phone: 314-436-2424
Officers:
Rev. Larry Rice, Pres.
Rev. Ray Redlich, V.P.
Rev. Ken Klingeman, Secy.-Treas.
Ownership: Non-profit corp.
LPTV Stations (6):
Missouri: K19DJ, Branson; K24DF, Lebanon;
K68EL, Marshfield; K44DO, Osage Beach;
K39CI, Springfield; K56FD, Springfield.

LPTV Permitees (3):

Missouri: K36DF, Joplin; K17DR, Scott City;
K60EU, Springfield.
TV Stations (2):
Missouri: KNLJ, Jefferson City; KNLC, St. Lou-
is.

NEW LIFE WORLD OUTREACH

Box 182
Cape Girardeau, MO 63702
LPTV Stations (1):
Missouri: K45CA Cape Girardeau.

THE NEW YORK TIMES CO.

229 W. 43rd St.
New York, NY 10036
Phone: 212-556-1234
Officers:
Arthur Ochs Sulzberger, Chmn.
Walter E. Mattson, Vice Chmn.
Lance R. Primis, Pres.
Elden Hale, Exec. V.P., Programming & Devel-
opment, Broadcast Group
Peggy Vyncke, V.P. & Group Controller, Broad-
cast Group
Richard G. Thomas, Treas.
Laura J. Corwin, Secy.
Represented (legal): Koteen & Naftalin.
LPTV Stations (6):
Arkansas: K67EO, Bentonville; K62DQ, Fay-
etteville.
Pennsylvania: W36BE, State College; W39BE,
State College; W69CE, Towanda; W20AD,
Williamsport.
TV Stations (5):
Alabama: WHNT-TV, Huntsville.
Arkansas: KFMS-TV, Fort Smith.
Illinois: WQAD-TV, Moline.
Pennsylvania: WNBP-TV, Scranton & Wilkes-
Barre.
Tennessee: WREG-TV, Memphis.

Radio Stations:
New York: WQEW-AM & WQXR-FM, New York.
Newspapers:
Alabama: Florence Times, Gadsden Times,
Tuscaloosa News.
California: Santa Rosa Press Democrat, Santa
Barbara News-Press.
Florida: Avon Park Sun, Fernandina Beach
News-Leader, Gainesville Sun, Lake City Re-
porter, Lakeland Ledger, Leesburg Commer-
cial, Marco Island Eagle, Ocala Star-Banner,
Palatka Daily News, Sarasota Herald-Tri-
bune, Sebring News.
Kentucky: Madisonville Messenger.
Louisiana: Houma Daily Courier, Opelousas
Daily World, Thibodaux Daily Comet.
Maine: York County Coast Star.
Massachusetts: Boston Globe.
Mississippi: Booneville Banner-Independent,
Corinth Daily Corinthian.
New York: The New York Times.
North Carolina: Hendersonville Times-News,
Lenoir News-Topic, Lexington Dispatch,
Wilmington Star-News.
South Carolina: Spartanburg Herald Journal.
Tennessee: Dyersburg State Gazette.
Other Holdings:
Program source: New York Times Syndication
Sales Corp. (news service, syndicated TV),
TimesFax, The New York Times Index.
Magazines: Child, Cruising World, Decorating
& Remodeling, Family Circle, Family Circle
Great Ideas, Fitness, Golf Digest, Golf Digest
Sverige (Sweden), Golf Shop Operations,
Golf World (U.K.), McCall's, Sailing World,
Ski Business, Snow Country, Tennis Buyer's
Guide, Tennis Magazine.

BARBARA J. NEWHAUS

277 Garrison Ave.
Staten Island, NY 10314
LPTV Stations (1):
Pennsylvania: W08DF, Pike & Wayne Coun-
ties.

NEWSOUTH BCSTG. CORP.
Box 2271
Orlando, FL 32802
Ownership: Manuel Cantu (see listing), 58%.
LPTV Permittees (1):
Georgia: W05BP, Lumber City.

NICOLAS COMMUNICATIONS CORP.
111 Paseo Encinal
San Antonio, TX 78212
Phones: 512-824-5812; 512-824-3435
Officer:
Emilio Nicolas, Pres.
Ownership: Emilio R. Nicolas; Guillermo Nicolas; Emilio Nicolas Jr.
LPTV Stations (3):
Texas: K22BH, Corpus Christi; K45DB, Corpus Christi; K17BY, San Antonio.
LPTV Permittees (2):
Texas: K67FY, Austin; K62CY, Waco.

SUSAN I. NISHIMURA
2807 W. 39th Place
Gary, IN 46408
LPTV Permittees (1):
Minnesota: K34DY, Duluth.

NOBLES BROADCASTING CO. LTD.
Box 730
Worthington, MN 56187
Fax: 507-376-5071
Officer:
Don Rabbitt, Chief Exec. Officer
Branch Office:
1077 Meadow Lane
Fond du Lac, WI 54935
Phone: 914-921-1135
LPTV Stations (1):
Minnesota: K07TY, Worthington.
Radio Stations:
Minnesota: KWOA-AM-FM, Worthington.

RALPH GENE NORMAN
WAO-TV 53
Box 1713
Lenoir, NC 28645
Phone: 704-757-0008
LPTV Stations (1):
North Carolina: W53AQ, Lenoir.

UNIVERSITY OF NORTH CAROLINA
Box 14900
10 T.W. Alexander Dr.
Research Triangle Park, NC 27709-4900
Phone: 919-549-7000
Fax: 919-549-7201
Officers:
C. D. Spangler Jr., Pres.
L. Felix Joyner, Chief Financial Officer
Rosalind Fusehall, Secy.
Represented (legal): Schwartz, Woods & Miller.
LPTV Stations (2):
North Carolina: W28AN, Franklin; W31AN, Murphy.
TV Stations (10):
North Carolina: WUNF-TV, Asheville; WUNC-TV, Chapel Hill; WUND-TV, Columbia; WUNG-TV, Concord; WUNK-TV, Greenville; WUNM-TV, Jacksonville; WUNE-TV, Linville; WUNP-TV, Roanoke Rapids; WUNJ-TV, Wilmington; WUNL-TV, Winston-Salem.

NORTH CENTRAL LPTV INC.
Box 9090
Clearwater, FL 34618-9090
Phone: 813-572-8585
LPTV Stations (2):
Illinois: W39BH, Champaign.
Missouri: K15CZ, Springfield.
LPTV Permittees (1):
Ohio: W39AV, Dayton.

NORTH CENTRAL LPTV-LICENSE INC.
12425 28th St. N
St. Petersburg, FL 33716
Phone: 813-573-0339
Officer:
James M. Lawless, Chmn.
Ownership: Silver King Communications Inc. (see listing).
LPTV Stations (5):
Illinois: W33AY, Springfield.
Minnesota: K35CY, Minneapolis.
Missouri: K26CR, Kansas City; K210D, St. Louis.
Ohio: W13BN, Columbus.

NORTH CENTRAL OHIO TV CORP.
Box 311
2435 Mansfield Rd.
Ashland, OH 44805
Phones: 419-526-5825; 419-289-2605
Officers:
Walter R. Stampfli, Chmn.
Dean R. Stampfli, Chief Exec. Officer
Ownership: North Central Ohio TV Corp.
Represented (legal): Arent, Fox, Kinter, Plotkin & Kahn.
LPTV Stations (1):
Ohio: W59BP, Ashland.

NORTH GEORGIA TELEVISION
101 S. Spencer St.
Dalton, GA 30721
Officers:
Doug Jensen, Chief Exec. Officer
Doug Smith, Chief Operating Officer
Doug Hoskins, Chief Financial Officer
Ownership: Life Ministries Inc. Non-profit organization governed by a board of directors.
LPTV Stations (1):
Georgia: W43AT, Dalton.

NORTH GIBSON SCHOOL CORP.
Box 325
Princeton, IN 47670
Officers:
Edward Swan, Chief Exec. Officer
Robert N. Clein, Programming Dir.
Jerry C. Ott, Engineering Dir.
Represented (legal): Arent, Fox, Kintner, Plotkin & Kahn.
LPTV Stations (1):
Indiana: W06BD, Princeton.

NORTH LAKE TAHOE COMMUNITY FOUNDATION
Box 6760
Incline Village, NV 89450
Officer:
Carol B. Sells, Pres.
Represented (legal): Schwartz, Woods & Miller.
LPTV Stations (1):
Nevada: K14AJ, Incline Village.

NORTH SHERMAN TV CO-OP
Box 27
Wasco, OR 97065
Phone: 503-442-5477
Officers:
Jerry Barnett, Pres.
Robert Davis, V.P.
John A. Foss, Secy.
LPTV Stations (1):
Oregon: K67AD, Wasco.

NORTHEAST LPTV-LICENSE INC.
12425 28th St. N
St. Petersburg, FL 33726
Phone: 813-573-0339
Officer:
James M. Lawless, Chmn.
LPTV Stations (2):
Virginia: W56CP, Roanoke.
West Virginia: W17BH, Huntington.

NORTHERN CALIFORNIA CONFERENCE ASSOCIATION
Box 493462
Redding, CA 96049
Officers:
Dick Seltzer, Chmn.
Sterwart Bauer, Chief Financial Officer
Bill Fries, Engineering Dir.
LPTV Stations (1):
California: K34DF, Redding.

NORTHERN CHEYENNE TRIBAL SCHOOLS
Box 38
Busby, MT 59016
Phone: 406-952-3646
LPTV Permittees (1):
Montana: K47EF, Busby.

NORTHFORK TV TRANSLATOR SYSTEM
Box 397
1905 Palo Duro St.
Memphis, TX 79245
Ownership: Arnold Cruze.
LPTV Stations (7):
Oklahoma: K20DX, Bessie; K52AN, Elk City; K58CS, Erick/Sayre/Carter; K62BQ, Erick/Sayre/Carter; K36AJ, Strong City/Leedy/Hammon; K17DH, Weatherford; K22ED, Weatherford.

NORTHRIDGE COMMUNITY BROADCASTING CO.
No. 104
23642 Calabasas Rd.
Calabasas, CA 91302-1592
LPTV Stations (1):
California: K24CM, San Fernando Valley.

NORTHSIDE BAPTIST CHURCH
302 W. 20th St.
Tifton, GA 31794
LPTV Permittees (1):
Georgia: W51AR, Tifton.

NORTHWAY VILLAGE COUNCIL
Box 516
Northway, AK 99764
Phone: 907-778-2311
Officers:
Lee Titus, Chmn.
Lorraine Felix, Pres.
Jimmy Demit, V.P.
LPTV Stations (1):
Alaska: K02LB, Northway.

NORTHWEST CHRISTIAN BROADCASTING
Suite 610
1115 Madison St. NE
Salem, OR 97303
Phone: 503-362-0862
Officer:
Dr. Richard Synowski, Pres.
LPTV Stations (2):
Oregon: K58CO, Portland; K61CC, Salem.

DONALD R. NOVELL
901 Sunny Creek Dr.
Centerville, OH 45458
LPTV Permittees (1):
Ohio: W55BQ, Centerville.

NYE COUNTY
Box 669
Tonopah, NV 89049
Phones: 702-482-8197; 702-482-8156
Officers:
Bob Sorenson, Chief Operating Officer & Engineering Dir.

Kimberly O'Donnell, Chief Financial Officer
LPTV Stations (1):
Nevada: K17AH, Tonopah.

KEVIN O'KANE
3353 Jenkins Rd.
Vernon, NY 13746
LPTV Stations (5):
New York: W29BI, Little Falls; W13BR, Oneida; Wampsville, Durhamville; W12BZ, Rome; W53AM, Utica; W11BS, Utica, Marcy, Deerfield.

MICHAEL E. O'NEILL
1612 Broad St.
Perkasie, PA 18944
Phone: 215-249-0550
LPTV Permittees (1):
Louisiana: K55GT, Alexandria.

OASIS OF LOVE CLUB INC.
1942 Grand Ave.
Wausau, WI 54401
LPTV Permittees (1):
Wisconsin: W33BB, Wausau.

OCEAN BCSTG. ASSN.
1106 Forest Ave.
Staten Island, NY 10310
LPTV Permittees (3):
Maryland: W04CV, Ocean City; W22BI, Ocean City; W60BZ, Ocean City.

OCEAN CITY TV ASSOC.
1414 N. Jackson St.
Arlington, VA 22201
LPTV Permittees (1):
Maryland: W10CH, Ocean City.

OCEANIA BCSTG. NETWORK INC.
Suite C-314
970 N. Kalaheo Ave.
Kailua, HI 96734
Phone: 808-254-5826
Officers:
Christopher Racine, Pres.
Wayne Kraiss, V.P.
Judie Racine, Secy.
Kenneth Wayman, Treas.
LPTV Stations (1):
Hawaii: K42CO, Honolulu.
TV Stations (2):
Hawaii: KOBH, Honolulu; KLEI, Kailua-Kona.

OGDEN NEWSPAPERS INC.
1500 Main St.
Wheeling, WV 26003
Phone: 304-233-0100
Officer:
R. Nutting, Business Mgr.
LPTV Stations (2):
Minnesota: K28AE, Fairmont; K22AE, New Ulm.
Newspapers:
Florida: Cape Coral Breeze.
Iowa: Estherville Daily News, Fort Dodge Messenger, Marshalltown Times-Republican, Freeman Journal (Webster).
Michigan: Alpena News.
Minnesota: Fairmont Sentinel, Marshall Independent, New Ulm Journal.
New York: Jamestown Post-Journal, Adirondack Enterprise (Saranac Lake).
Ohio: Martins Ferry Times-Leader.
West Virginia: Elkins Inter Mountain, Martinsburg Journal, Parkersburg Sentinel, Intelligencer (Wheeling).
Wisconsin: Marshfield News-Herald.

OJAI ASSEMBLY OF GOD
190 E. El Roblar
Ojai, CA 93023

LPTV Ownership

Phone: 805-646-1296
LPTV Stations (2):
California: K33CC, Ojai; K47CL, Ventura.

OLEAN TELEVISION STATION

Box 606
245-247 N. Union St.
Olean, NY 14760
Phones: 716-373-2488; 716-373-2489
Officer:
Charles X. Bordonaro, Pres.
Represented (legal): Miller & Fields.
LPTV Stations (2):
New York: W20AB, Olean; W25AK, Olean.

OMNIVISION

4503 N. Luce Rd.
Alma, MI 48801
LPTV Permittees (2):
Michigan: W24BS, Crystal; W30BE, Crystal.

ONDA CAPITAL INC.

2300 Clarendon Blvd.
Suite 411
Arlington, VA 22201
LPTV Permittees (1):
District of Columbia: W64BW, Washington.

101 TELEVISION

Suite R
100 Centre
Woodward, OK 73801
Phone: 405-254-2034
LPTV Permittees (2):
Oklahoma: K24DQ, Woodward; K27EK, Woodward.

DR. TRYGVE OPSAHL

Box 239
3939 Walnut Ave.
Carmichael, CA 95608
LPTV Permittees (1):
Minnesota: K38DV, Hibbing.

ARACELIS ORTIZ

168 Meadowbrook Lane
San Benito, TX 78586
LPTV Stations (1):
Texas: K52EA, San Antonio.
LPTV Permittees (2):
Texas: K13WO, Corpus Christi; K63EU, Corpus Christi.

CLARK ORTIZ

1386 N. Regan St.
San Benito, TX 78586
LPTV Permittees (1):
Texas: K64EL, San Antonio.

CORALI ORTIZ

1386 N. Reagan St.
San Benito, TX 78586
LPTV Permittees (1):
Texas: K25ES, San Antonio.

OWEN BROADCASTING ENTERPRISES

1323 Beacon Hill Lane
Knoxville, TN 37919
Phone: 615-521-8865
Officer:
Dennis Owen, Pres.
LPTV Permittees (1):
Washington: K46DA, Colville.

JAMES W. OWENS

1525 McGavock St.
Nashville, TN 37203
Fax: 615-256-7779
LPTV Stations (1):
Tennessee: W10BI, Nashville.

LPTV Permittees (1):
Tennessee: W61AR, Nashville.

JAMES OXNER

1170 Main Canal Dr.
Mount Pleasant, SC 29464
Phone: 803-884-2252
LPTV Permittees (2):
New York: W59CN, Massena; W29BM, Watertown.

PACIFIC TELESTATIONS INC.

Box 368
Agana, GU 96910
Phone: 671-477-9861
LPTV Permittees (1):
Guam: K20EU, Tamuning.

DALE E. PAINTER

Box 68
RR 4
Sioux Falls, SD 57107
Phone: 605-543-5664
LPTV Permittees (1):
Arkansas: K40EF, El Dorado.

PAISANO BCSTG.

5120 Magnolia Ave.
Lubbock, TX 79404
LPTV Stations (1):
Texas: K51BX, Woodrow.

PALM BEACH TELEVISION BROADCASTING INC.

3180 Burgundy Dr. N
Palm Beach Gardens, FL 33410
Phone: 407-624-9255
Fax: 407-626-3104
Officer:
Leonard Walk, Pres. & Chief Operating Officer
Ownership: Leonard Walk, 50%; PNC Trust, 50%.
Represented (legal): Arent, Fox, Kintner, Plottkin & Kahn.
LPTV Stations (1):
Florida: W36AQ, West Palm Beach.
LPTV Permittees (1):
Florida: W31AY, Jupiter & Tequesta.

PALOMA BROADCASTING CO. INC.

Suite R
2209 N. Padre Island Dr.
Corpus Christi, TX 78408
Phone: 512-289-7451
Fax: 512-289-7962
Officers:
Daniel J. Davis, Chmn.
Donald E. Holley, Pres. & Gen. Mgr.
R. E. Freeman, Vice Chmn. & Chief Exec. Officer
Donald E. Kingsbury, Secy.-Treas.
Ownership: Olocesan Telecommunications Corp.
Represented (legal): Ross & Hardies.
LPTV Stations (5):
Texas: K30EG, Beeville-Refugio; K49DV, Beeville-Refugio; K47DF, Corpus Christi; K20EK, Kingsville-Alice; K38EB, Kingsville-Alice.
LPTV Permittees (1):
Texas: K68DJ, Corpus Christi.

PAPPAS TELECASTING COMPANIES

500 S. Chinowth Rd.
Visalia, CA 93277
Phone: 209-733-7800
Fax: 209-627-5363
Officers:
Harry J. Pappas, Pres. & Chief Exec. Officer
Dennis J. Davis, Sr. Exec. V.P. & Chief Financial Officer
LeBon G. Abercrombie, Sr. Exec. V.P.

Stella A. Pappas, Secy.-Treas.
Ownership: Harry J. Pappas.
Represented (legal): Bryan Cave; Fletcher, Heald & Hildreth.
LPTV Permittees (1):
California: K40DQ, Tulare.
TV Stations (3):
California: KRBK-TV, Sacramento-Stockton; KMPH, Visalia-Fresno.
Nebraska: KPTM, Omaha.
Radio Stations:
California: KMPH-FM, Hanford.

PARADISE SUPERSTATION LTD. INC.

18 E. 41st St.
Suite 1605
New York, NY 10017
Phone: 718-436-2839
Fax: 212-685-7106
Officers:
Steven Mitchell Schiffman, Chmn. & Chief Operating Officer
Judith Markovitch, Chief Exec. Officer
Bruce R. Blaustein, Chief Financial Officer
Ownership: Paradise Ventures Media Group Ltd.
Represented (legal): Schiffman & Blaustein.
LPTV Permittees (1):
Virgin Islands: W43BJ, Charlotte Amalie.

PARADISE VALLEY TV ASSN.

Box 152
Livingston, MT 59047
LPTV Stations (2):
Montana: K19CO, Emigrant; K27DL, Emigrant.

MARK PARETCHAN

5096 Curtis St.
Fremont, CA 94538
LPTV Permittees (1):
Nevada: K55GK, Las Vegas.

PARK BCSTG. CO.

Box 477
Rancho Mirage, CA 92270
Phone: 818-371-1572
LPTV Permittees (2):
Alabama: W30BH, Birmingham.
California: K15DM, Fresno.

PARK CITY TELEVISION

Box 445
Park City, UT 84060
Phones: 801-649-0045; 801-649-4501
Fax: 801-649-5696
Officers:
William H. Coleman, Pres.
Peter C. Lowten, Operations Mgr.
Ownership: William H. Coleman.
LPTV Stations (1):
Utah: K45AX, Park City.

PARK PLACE BCSTG. CO.

200 Glenridge Ave.
Los Gatos, CA 95030
Phone: 408-354-5713
LPTV Permittees (1):
California: K05JY, Indio.

PAUL VINCENT KLEE TRUST

1946 Susan Lane
Fort Mitchell, KY 41011
LPTV Permittees (3):
New York: W54BX, Massena; W63CD, Massena; W40BA, Plattsburgh.

PAXSON COMMUNICATIONS CORP.

18401 U.S. Hwy. 19 N
Clearwater, FL 34624
Phone: 815-536-2211
LPTV Stations (2):
Georgia: W66BA, Dalton.

Tennessee: W55CD, Chattanooga.
TV Stations (2):
Florida: WPBF, Tequesta-West Palm Beach.
Georgia: WTLK-TV, Rome-Atlanta.

PENN CENTRAL BROADCASTING INC.

15th & Hamilton Sts.
Allentown, PA 18102
Phone: 215-435-5913
LPTV Stations (1):
Pennsylvania: W09BL, Williamsport.

VEARL PENNINGTON

135 Lee Cemetery Rd.
Morehead, KY 40351
Phone: 606-498-5251
LPTV Stations (2):
Kentucky: W10BM, Morehead; W06BC, Mount Sterling.
LPTV Permittees (1):
Ohio: W05CB, Burlington.

PENSACOLA ACTS INC.

1836 Olive Rd.
Pensacola, FL 32514
Phone: 904-476-2203
LPTV Permittees (2):
Florida: W39BP, Pensacola; W61CJ, Pensacola.

PENTECOSTAL REVIVAL ASSN. INC.

Box 1506
Rte. 4
Palatka, FL 32077
Phones: 904-325-5854; 904-325-6323
Officers:
Rev. Dolly Harrell, Pres.
James L. Harrell Sr., V.P.
James L. Harrell Jr., V.P.
Ella Shifflett, Secy.-Treas.
Ownership: Rev. Dolly Harrell, James L. Harrell Sr., James L. Harrell Jr. & Ella Shifflett, 25% each.
LPTV Stations (1):
Florida: W49AW, Palatka.

PEOPLE'S COMMUNICATIONS

700 S. 3rd St.
Las Vegas, NV 89101
LPTV Stations (1):
Arizona: K59EX, Bullhead City & Laughlin, NV.

PEOPLES TV ASSN.

Box AG
Moses Lake, WA 98837
LPTV Stations (1):
Washington: K64CZ, Moses Lake.

PEORIA SATELLITE RADIO CORP.

335 E. High Point Rd.
Peoria, IL 61614
Phone: 309-688-8022
LPTV Permittees (1):
Illinois: W16AZ, Lacon.

PERENCHIO TV INC.

Suite 680
1901 Ave. of the Stars
Los Angeles, CA 90067
Phone: 310-556-7600
Officers:
A. Jerrold Perenchio, Chmn.
George Blank, Chief Financial Officer
Robert V. Cahill, V.P.-Secy.
John G. Perenchio, V.P.-Treas.
Stephen P. Rader, V.P.
Ownership: Perenchio Communications Inc., 80%; Univisa Inc., 10%; Venevision International Inc., 10%. See TV Station Ownership.
Represented (legal): Fisher, Wayland, Cooper & Leader.

LPTV Stations (2):
 New Mexico: K48AM, Albuquerque.
 Texas: K30CE, Austin.
TV Stations (10):
 Arizona: KTVW-TV, Phoenix.
 California: KFTV, Hanford-Fresno; KMEC-TV,
 Los Angeles; KDTV, San Francisco.
 Florida: WLTV, Miami.
 Illinois: WGBO-TV, Joliet-Chicago.
 New Mexico: KLUZ-TV, Albuquerque.
 New York: WXTV, New York-Paterson, New
 Jersey.
 Texas: KUVN, Garland; KWEX-TV, San Anto-
 nio.

TV Translators:
 Arizona: K40AC, Tucson (CP).
 California: K39AB, Bakersfield.
 Connecticut: W47AD, Hartford.
 Pennsylvania: W35AB, Philadelphia.

BENJAMIN PEREZ
 Suite 101
 1801 Columbia Rd. NW
 Washington, DC 20009
 Phone: 202-462-3680
 Fax: 202-462-3781
 LPTV Permitees (1):
 Florida: W09CF, Jacksonville.

JOSEPH M. PEREZ
 1901 Amy Ave.
 Santa Rosa, CA 95401
 LPTV Stations (1):
 California: K488Q, Fort Bragg.

REY F. FRANCO PEREZ
 Box 1975
 San Benito, TX 78586
 LPTV Permitees (1):
 Texas: K62EO, Marshall.

PERRY CHANNEL 69 TV INC.
 400 E. Colonial
 Orlando, FL 32803
 Phones: 813-644-0261; 904-584-6981
 LPTV Stations (1):
 Florida: W69AX, Perry.

PERRY TRANSLATORS INC.
 400 E. Colonial Dr.
 Suite 1406
 Orlando, FL 32803
 LPTV Stations (1):
 Florida: W59BE, Perry.

SONNY PERSAD
 Box 339
 Auburn, NY 13021
 LPTV Stations (2):
 New York: W48AO, Auburn; W54AK, Auburn.

PERSHING COUNTY
 Box 357
 Lovelock, NV 89419
 LPTV Stations (1):
 Nevada: K18DP, Lovelock.

**PERSPECTIVE COMMUNICATIONS
 INC.**
 Box 8252
 Dallas, TX 75205
 LPTV Permitees (1):
 Texas: K25EK, Fredericksburg.

GREGORY A. PETERSEN
 Box 10674
 Eugene, OR 97440
 LPTV Stations (1):
 Oregon: K51DT, Eugene.

AUSTIN B. PETERSEN
 2228 Olive St.
 Eugene, OR 97405
 LPTV Permitees (1):
 North Dakota: K45DV, Grand Forks.

KURT J. PETERSEN
 Box 1229
 Eugene, OR 97440-1229
 LPTV Stations (2):
 Missouri: K58DH, St. Louis.
 Oregon: K59DW, Chiloquin.

ROBERT H. PETTITT
 1052 Fisher Hill Rd.
 Appleton, WA 98602
 Phone: 509-365-2313
 LPTV Permitees (1):
 Oregon: K14JC, The Dalles.

LUCILLE PFINGSTEN
 No. 201
 1455 Sherner Rd.
 Northbrook, IL 60062
 Phone: 708-498-1609
 LPTV Permitees (3):
 Arkansas: K45DZ, Pine Bluff; K56FR, Pine
 Bluff.
 Minnesota: K46DS, Duluth.

JOHN PHALEN
 9801 N. Loop
 No. B
 California City, CA 93505
 LPTV Permitees (1):
 California: K31DN, California City.

PHARIS BCSTG. INC.
 Box 573
 523 Garrison Ave., Suite 201
 Fort Smith, AR 72902
 Phone: 501-785-4600
 Fax: 501-785-4844
 Officers:
 Bill Pharis, Chief Exec. Officer
 Karen Pharis, Chief Operating Officer
 Ownership: Bill Pharis; Karen Pharis.
 Represented (legal): Irwin, Campbell & Crowe.
 LPTV Stations (3):
 Arkansas: K14IT, Bentonville; K46BZ, Fort
 Smith; K63EG, Winslow.
 LPTV Permitees (1):
 Arkansas: K50CO, Poteau.
 Radio Stations:
 Arkansas: KPBI(AM), Greenwood-Fort Smith;
 KFDF(AM), Van Buren-Fort Smith.

PHILLIPS COUNTY TV TRANSLATOR
 Box 387
 Malta, MT 59538
 LPTV Permitees (1):
 Montana: K15AS, Malta.

PICTURES & SOUND INC.
 Box 11306
 Springfield, MO 65808
 Officers:
 Paul G. Katona, Chief Exec. Officer & Engineer-
 ing Dir.
 Martha S. Katona, Mktg. Dir.
 Branch Office:
 3040 E. Cherry
 Springfield, MO 65802
 Phone: 417-863-6371
 Ownership: Paul G. Katona; Martha S. Katona.
 LPTV Stations (1):
 Missouri: K08MA, Springfield.

PIKES PEAK BROADCASTING CO.
 Box 1457
 Colorado Springs, CO 80901-1457

Phone: 303-632-1515
 Officers:
 Harry W. Hoth Jr., Chmn.
 Patti L. Hoth, Pres.
 Joan G. Hoth, V.P.-Treas.
 Ownership: Harry W. Hoth Jr.
 Represented (legal): Fletcher, Heald & Hildreth.
 LPTV Stations (3):
 Colorado: K65CK, Glenwood Springs; K36AF,
 New Castle; W57CR, Rifle.
 TV Stations (2):
 Colorado: KRDO-TV, Colorado Springs-Pueb-
 lo; KJCT-TV, Grand Junction.
 Radio Stations:
 Colorado: KRDO-AM-FM, Colorado Springs-
 Pueblo.

PINELLAS COUNTY SCHOOLS
 301 4th St. SW
 Largo, FL 34649-2942
 Phone: 813-588-6357
 Fax: 813-588-6202
 Officer:
 Glyndell C. Hadaway, Dir., Media Services
 LPTV Permitees (1):
 Florida: W14AW, Pinellas County.

PIONEER PRINTING CO. INC.
 501 Dock St.
 Ketchikan, AK 99901
 Phone: 907-225-3157
 Officers:
 Kathryn M. Williams, Pres.
 Tina Williams, Chief Operating Officer
 Lew M. Williams III, V.P., Advertising
 Dorothy M. Williams, Secy.-Treas.
 Represented (legal): Keene & Curral.
 LPTV Permitees (1):
 Alaska: K25EW, Ketchikan.

TIMOTHY A. PIPHER
 103 Marriott Center
 Hilton Head Island, SC 29928
 LPTV Stations (1):
 South Carolina: W18BD, Hilton Head Island.

PLAINS-PARADISE TV DISTRICT
 Box 1
 Plains, MT 59859
 LPTV Stations (1):
 Montana: K21CA, Plains & Paradise.

ANNELIZABETH PLENDERLEITH
 390 McKinney Rd.
 Wexford, PA 15090
 LPTV Stations (1):
 Pennsylvania: W29AR, State College.

RICHARD L. PLESSINGER
 Box 13069
 Hamilton, OH 45013
 Phone: 904-670-8013
 LPTV Stations (1):
 Florida: W03AS, Apalachicola.

**PLEVNA PUBLIC SCHOOL TRUSTEES
 DISTRICT NO. 55**
 Box 158
 Plevna, MT 59344
 LPTV Stations (1):
 Montana: K23DJ, Ekalaka.
 LPTV Permitees (1):
 Montana: K24DD, Plevna.
 TV Translators:
 Montana: K34DP & K170B Plevna (NE & NW).

GLENN R. PLUMMER
 No. 900 W
 15565 Northland Dr.
 Southfield, MI 48075
 Phone: 810-559-4200

LPTV Stations (1):
 Michigan: W26AB, Detroit.

KARIN A. PLUMMER
 No. 900 W
 15565 Northland Dr.
 Southfield, MI 48075
 Phone: 810-559-4200
 LPTV Stations (1):
 Michigan: W26AB, Detroit.

POLAR BCSTG. INC.
 1080 Los Molinos Way
 Sacramento, CA 95864
 Phone: 910-487-3932
 Fax: 910-972-9969
 Officer:
 Warren L. Trumbly, Pres. & Chief Exec. Officer
 Represented (legal): Abacus Communica-
 tions.
 LPTV Stations (3):
 California: K23DH, Sacramento & Stockton;
 K33DJ, Salinas-Monterey-Santa Cruz; K30BI,
 San Francisco-Oakland-San Jose.

POLAR BCSTG. OF ARIZONA INC.
 29 Via Navarro
 Greenbrae, CA 94904
 Phone: 415-461-9066
 Officer:
 Tim Crosby, Chmn. & Chief Exec. Officer
 LPTV Permitees (2):
 Arizona: K67FE, Phoenix; K43CW, Tucson.

POLK COUNTY BCSTG. CO.
 Box 1236
 2400 U.S. Hwy. 59N
 Livingston, TX 77351
 Phones: 409-327-8916; 409-327-5389
 Ownership: Harold J. Haley, Pres.
 Represented (legal): Eugene T. Smith.
 LPTV Stations (1):
 Texas: K05HR, Livingston.
 Radio Stations:
 Texas: KETX-AM-FM, Livingston.

POLYNESIAN MEDIA LTD.
 Suite 128, Box 356
 120 Hana Hwy., Unit 9
 Paia, HI 96179
 Phone: 808-878-3014
 LPTV Permitees (4):
 Hawaii: K20EL, Glenwood-Hilo; K22EL, Glen-
 wood-Hilo; K48EQ, Honolulu; K51EM, Wai-
 luku.

POMPEY MOUNTAIN BCSTG. CO.
 Box 71
 Mullin, TX 76864
 LPTV Stations (1):
 Texas: K61CV, Mullin.

PONYLAND BCSTG. CO.
 Suite 104
 23642 Calabasas Rd.
 Calabasas, CA 91302
 Phone: 818-884-3818
 Fax: 818-884-9779
 Ownership: Lawrence Rogow, 50%; Gary
 Spire, 50%. See also Atrium Bcstg. & Central
 Coast Good News.
 Represented (legal): Arter & Hadden.
 LPTV Stations (2):
 Arizona: K58DV, Phoenix; K25EA, Tucson.
 LPTV Permitees (1):
 Arizona: K31CK, Tucson.

KYLE T. POPE
 1725 P St. Lower
 Sacramento, CA 95814
 Phone: 916-446-1721

LPTV Ownership

LPTV Permittees (2):
Wyoming: K50DX, Gillette; K52EL, Gillette.

W. R. PORTEE

11243 S. Vermont Ave.
Los Angeles, CA 90044
LPTV Stations (1):
California: K61DW, Sacramento.
LPTV Permittees (1):
California: K020H, Fresno.

KATHY POTERA

157 Bunker Hill Rd.
Wyoming, PA 18644
LPTV Stations (1):
Pennsylvania: W5480, Kingston.

PRAIRIEVIEW TV INC.

6545 Cecilia Circle
Minneapolis, MN 55435
Officer:
Tamara K. Campbell, Chief Exec. Officer
Ownership: Tamara K. Campbell; James Rittenour.
LPTV Stations (7):
Minnesota: K15DC, Appleton; K17CS, Appleton; K19CW, Appleton; K23DF, Appleton; K25E1, Appleton; K29CC, Appleton; K33CR, Appleton.
LPTV Permittees (2):
Minnesota: K31BT, Appleton; K58EO, Appleton.

PRAY THE LORD STUDIO CHAPEL

Box 1606
Placerville, CA 95667
Phone: 916-626-5322
Officers:
John R. Hartman, Pres.
Jack W. Hartman, V.P.
Mary Hartman, Secy.-Treas.
LPTV Stations (1):
California: K62BT, Placerville.

PREMIER BROADCASTING CO. INC.

400 N. High St.
Columbus, OH 43215
Phone: 614-224-6262
LPTV Stations (1):
Ohio: W62BE, Columbus.

GINGER A. PRICE

Box 2642
Morgan City, LA 70381
Phone: 504-384-6960
Fax: 504-385-1916
LPTV Stations (1):
Louisiana: K39BJ, Morgan City.

GRADY L. PRICE JR.

4146 Carmichael Rd.
Montgomery, AL 36106
Phone: 205-288-8842
LPTV Permittees (1):
Wisconsin: W36BP, Whiting.

NATHAN PRICE

Box 5111
Lakeland, FL 33807
Phone: 813-644-0261
LPTV Stations (3):
Florida: W24AA, Fort Myers; W15AG, Live Oak; W31AU, Orlando.

PRIME TIME CHRISTIAN BROADCASTING INC.

Box 7708
Midland, TX 79708
Phone: 915-563-0420
Officers:
Albert O. Cooper, Chmn.

Henry C. Wunsch, V.P.
Tommy J. Cooper, Secy.-Treas.
Ownership: Non-profit corp.
LPTV Stations (4):
New Mexico: K29BD, Alamogordo; K63CK, Carlsbad.
Texas: K30DW, Big Spring; K64EC, Pecos.
LPTV Permittees (3):
Texas: K19DK, Brownfield; K28DY, Monahans; K26DW, Snyder.
TV Stations (2):
New Mexico: KRPV, Roswell.
Texas: KMLM, Odessa.
TV Translators:
New Mexico: K65BT, Clovis; K18DK, Hobbs; K66DO, Portales; K45BX, Ruidoso.

JAMES W. PRINGLE

2574 Harvest Lane
Napa, CA 94558
Phone: 707-255-6755
LPTV Permittees (1):
Missouri: K28ED, Poplar Bluff.

PRISM BROADCASTING NETWORK INC.

Suite 450
200 Galleria Pkwy.
Atlanta, GA 30339
LPTV Stations (2):
Georgia: W34AG, Rome; W56CD, Rome.

VINCIE PRITCHARD

804 Ruth-Ann Dr.
Sedalia, MO 65301
Phone: 816-827-5775
LPTV Permittees (2):
Missouri: K26EC, Poplar Bluff.
New York: W66CH, Watertown.

PROFESSIONAL IMPRESSIONS MEDIA GROUP

Box 677
15 Main St.
Champaign, IL 61824
LPTV Stations (1):
Montana: K020F, Bozeman.

PROVIDENCE JOURNAL BROADCASTING CORP.

75 Fountain St.
Providence, RI 02902
Phone: 401-277-7151
Fax: 401-274-2076
Officers:
Stephen Hamblett, Chmn. & Chief Exec. Officer (Providence Journal)
Jack C. Clifford, Pres.
John E. Hayes, V.P., Television
Ownership: Providence Journal Co. The Providence Journal Co. owns Mountain States Bcstg. (see listing); Colony Communications Inc. (see Cable Ownership).

LPTV Stations (4):
Colorado: K39AH, Durango.
Idaho: K38AS, Twin Falls.
New Mexico: K31BX, Carlsbad.
Oregon: K08KN, Prineville.
TV Stations (11):
Arizona: KMSB-TV, Tucson.
Hawaii: KHBC-TV, Hilo; KHNL, Honolulu; KOGG, Waiuku.
Idaho: KTVB, Boise.
Kentucky: WHAS-TV, Louisville.
New Mexico: KASA-TV, Santa Fe.
North Carolina: WCNC-TV, Charlotte.
Oregon: KGW-TV, Portland.
Washington: KING-TV, Seattle; KREM-TV, Spokane.
Newspapers:
Rhode Island: Providence Journal.
Paging Service:
MetroNet Inc., Providence, RI.

JAMES W. PRY II

6475 Reminger Rd.
Crestline, OH 44827
Phone: 419-562-9856
LPTV Stations (2):
Ohio: W22AE, Bucyrus; W54AF, Bucyrus.

PTR TELEVISION INC.

Box 601
Cidra, PR 00739
LPTV Stations (1):
Puerto Rico: W22AX, Guayama.

PULITZER PUBLISHING CO.

900 N. Tucker Blvd.
St. Louis, MO 63101
Phone: 314-340-8000
Fax: 314-340-3133
Officers:
Michael E. Pulitzer, Chmn.
Ken J. Elkins, Pres. & Chief Exec. Officer
C. Wayne Godsey, Exec. V.P.
Ronald H. Ridgway, Sr. V.P., Finance
Peter Smith, V.P., Mktg.
Ed Rolle, V.P., Controller
Paul A. Sands, V.P., News
Fred Steurer, V.P., Engineering
Ownership: Pulitzer Publishing Co.
Represented (legal): Verner, Lipfert, Bernhard, McPherson & Hand.
LPTV Stations (2):
New Mexico: K51DS, Deming.
Pennsylvania: W13BJ, Williamsport.
TV Stations (12):
Florida: WESH, Daytona Beach-Orlando.
Iowa: KCCI-TV, Des Moines.
Kentucky: WLKY, Louisville.
Louisiana: WDSU, New Orleans.
Nebraska: KETV, Omaha.
New Mexico: KOAT-TV, Albuquerque; KOCT, Carlsbad; KOFT, Gallup (CP); KOVT, Silver City.
North Carolina: WXII, Greensboro-High Point & Winston-Salem.
Pennsylvania: WGAL, Lancaster.
South Carolina: WYFF, Greenville-Spartanburg, SC & Asheville, NC.
Radio Stations:
Arizona: KTAR(AM) & KKLT(FM), Phoenix.
Newspapers:
Arizona: The Arizona Daily Star (Tucson).
Missouri: St. Louis Post-Dispatch.
Illinois: Southtown Economist (Chicago).

PURITA DE LOS ANGELES SICILIA

12701 Darnestown Rd.
Gaithersburg, MD 20878
LPTV Permittees (1):
Hawaii: K56EX, Honolulu.

Q CORP.

14318 Spring Maple Lane
Houston, TX 77062
LPTV Stations (1):
Texas: K05IL, Clear Lake.
LPTV Permittees (1):
Texas: K69FW, Clear Lake.

NELLY QUILES

Box 4173
Aguadilla, PR 00605-4173
Phone: 809-891-3413
LPTV Stations (2):
Puerto Rico: W66BM, Quebradillas; W15BB, San Juan.

ARLEN RAASCH

34 N. Bordson
Appleton, MN 56208
Phone: 612-289-2850
LPTV Permittees (1):
Minnesota: K61FZ, Chandler.

RADIANT LIGHT BROADCASTING

Box 301
Richland, WA 99352-0301
Phone: 509-943-9919
Officers:
Richard O. Tedeschi, Chmn.
Dwayne D. Hall, Chief Financial Officer
Allan Rither, V.P.
Represented (legal): Allan Rither & David Hevel.
LPTV Stations (1):
Washington: K49CN, Richland.

RADIO NEW JERSEY

Box 1000
Hackettstown, NJ 07840
Officers:
Lawrence J. Tighe Jr., Pres. & Chief Exec. Officer
Norman Worth, Chief Operating Officer & Secy.-Treas.
George Beckenthal, Chief Financial Officer
Ownership: Lawrence J. Tighe Jr.; Norman Worth.
Represented (legal): Mullin, Rhyne, Emmons & Topel, P.C.
LPTV Permittees (1):
New Jersey: W23AZ, Hackettstown.
Radio Stations:
New Jersey: WRNJ(AM), Hackettstown; WRNJ(FM), Belvidere.
Paging Service:
Tri County Answering & Paging Service.

RAINBOW MINISTRIES INC.

Box 1427
Bradenton, FL 34206
Phone: 813-747-7477
LPTV Permittees (1):
Florida: W148K, Bradenton.

RAMAR COMMUNICATIONS INC.

9800 University Ave.
Lubbock, TX 79423
Phone: 806-745-3434
Officers:
Troy Ray Moran, Pres.
Brad Moran, V.P.
Mary Moran, Secy.-Treas.
Branch Office:
800 E. 19th
Roswell, NM 88201
Phone: 505-622-0290
Ownership: Ray Moran (see listing).
Represented (legal): Fisher, Wayland, Cooper & Leader.
LPTV Stations (5):
Texas: K22BG, Lubbock; K46CS, Lubbock; K62DG, Lubbock; K07TZ, Snyder; K60BW, Turkey/Quitque.
LPTV Permittees (1):
New Mexico: K47CF, Hobbs.
TV Stations (3):
New Mexico: KKIK-TV, Albuquerque (CP).
Texas: KKMZ, Farwell (CP); KJTV, Lubbock.
MDS Systems:
New Mexico: WDU352, Roswell.
Radio Stations:
New Mexico: KASY(FM), Albuquerque; KR5Y(AM), Roswell.

WARDNER E. RANDOLPH

11484 Andover St.
Tewksbury, MA 01876
LPTV Permittees (1):
Tennessee: W32BG, Acton.

RASTUS BCSTG.

Box 1115
Oneonta, NY 13820-5115
Phone: 607-433-8815
Ownership: Walter Rasmussen.

LPTV Stations (1):
New York: W15AS, Oneonta.

RAYSTAY CO.

Box 38
Carlisle, PA 17013
Phone: 717-243-4918
Officers:
George F. Gardner, Pres.
Mike Reynolds, Chief Operating Officer
Lee Sandifer, Chief Financial Officer
David A. Gardner, Contract Mgr.
Ownership: George F. Gardner, Principal.
Represented (legal): Dow, Lohnes & Albertson.
LPTV Stations (1):
Pennsylvania: W40AF, Dillsburg.
Cable Systems (6):
Pennsylvania: Avis, Carlisle, Fort Loudon,
Muncy, Waynesboro.
West Virginia: Berkeley County.
Other Holdings:
GH Cable Arizona L.P. (see listing in Cable
Ownership).

RBC INC.

Box 356
417 Allison Rd.
Bellefontaine, OH 43311
Phone: 513-599-2009
LPTV Stations (1):
Ohio: W17AI, Columbus.

RCC-TV

Box 7727
Fredericksburg, VA 22404
LPTV Permittees (1):
Virginia: W69CJ, Fredericksburg.

RED RIVER BROADCAST CORP.

4015 9th Ave. SW
Fargo, ND 58103
Phone: 701-277-1515
Fax: 701-277-1830
Officers:
Myron Kunin, Chief Exec. Officer
Ro Grignon, Pres. & Gen. Mgr.
Kathy Lau, Chief Financial Officer
Ownership: Curtis Squire Inc. CSI ownership:
Myron Kunin, Pres., 57%; James Kunin, Andrew
Kunin, David Kunin & William Kunin,
43% jointly.
Represented (legal): Crowell & Moring; Phil-
lips, Gross & Aaron (Minneapolis).
LPTV Stations (4):
Minnesota: K26AC, Bemidji; K54AT, Brainerd;
K18AI, Grand Rapids; K05IV, Park Rapids.
TV Stations (4):
Minnesota: KBRR, Thief River Falls,
North Dakota: KVRN, Fargo-Moorhead, MN;
KJRR, Jamestown; KNRR, Pembina.

REDWOOD TV IMPROVEMENT CORP.

Box 51
Redwood Falls, MN 56283
LPTV Stations (7):
Minnesota: K15CE, Redwood Falls; K17BV,
Redwood Falls; K19CV, Redwood Falls;
K21DJ, Redwood Falls; K25DN, Redwood
Falls; K34DB, Redwood Falls; K39CH, Red-
wood Falls.

REED BOYS TRUST

270 Beach View
No. 12
Pacifica, CA 94044
LPTV Permittees (2):
Michigan: W25BW, Escanaba.
Minnesota: K54EF, Ely.

HARRY W. REED II

2618 J St.
Suite 3

Sacramento, CA 95816
Phone: 916-446-3594
LPTV Permittees (4):
Kansas: K40ED, Caney; K42DQ, Caney.
Nebraska: K48EV, Superior; K50DT, Superior.

MARGIE P. REED

Box 776
Desert Hot Springs, CA 92240
LPTV Stations (1):
Minnesota: K28DW, Ely.
LPTV Permittees (3):
Arkansas: K19DT, Pine Bluff; K27ET, Pine
Bluff.
Minnesota: K26DY, Ely.

ELLEN REEVES

9168 Centerway Rd.
Gaithersburg, MD 20879
Phone: 301-977-1021
LPTV Permittees (1):
Florida: W50BP, Panama City.

WARREN T. REEVES

5125 S.W. 105th Terrace
Cooper City, FL 33328
Phone: 305-680-6289
LPTV Permittees (1):
Florida: W20BG, Panama City.

REGENTS OF THE UNIVERSITY OF NEW MEXICO

1130 University Blvd. NE
Albuquerque, NM 87102
Phone: 505-277-2121
Fax: 505-277-6904
Officer:
Jon H. Cooper, Gen. Mgr.
Represented (legal): Dow, Lohnes & Albertson.
LPTV Stations (1):
New Mexico: K43AI, Farmington.
TV Stations (1):
New Mexico: KNME-TV, Albuquerque.
Radio Stations:
New Mexico: KUMN(FM), Albuquerque.

REGISTER TV NEWS

314 W. Market St.
Sandusky, OH 44870
Phone: 419-625-5500
Officers:
Robert E. Pifer, Pres. & Chief Exec. Officer
David E. Hahn Jr., Chief Operating Officer
Ownership: Sandusky Newspapers Inc.
Represented (legal): Stu O'Hara.
LPTV Stations (1):
Ohio: W41AP, Sandusky.
Newspapers:
Michigan: Grand Haven Tribune.
Ohio: Norwalk Reflector, Sandusky Register.
Tennessee: Kingsport Times News.

PATTY W. REID

25345 Via Don Christa
Valencia, CA 91355
Phone: 805-254-8661
LPTV Permittees (2):
Wyoming: K44ED, Gillette; K48EU, Gillette.

RENARD COMMUNICATIONS CORP.

4853 Manor Hill Dr.
Syracuse, NY 13215
LPTV Permittees (1):
New York: W13CR, Rutland.

RENDA BROADCASTING NETWORK

Box 835
Talladega, AL 35160
Phone: 205-268-0786
Fax: 205-268-9158

Officers:
John M. Renda Jr., Pres.
Douglas R. Bruce, Chief Operating Officer
LPTV Permittees (3):
Alabama: W50BO, Ashville; W38BU, Moody;
W47BS, Talladega.

RENNVILLE COUNTY TV CORP.

130 N. 10th St.
Bird Island, MN 55310
LPTV Stations (2):
Minnesota: K31CG, Olivia; K33CT, Olivia.

REPORTER TIMES INC.

1420 S. Catherine St.
Martinsville, IN 46151
LPTV Stations (1):
Indiana: W15AY, Martinsville.

RESPONSE BCSTG. CORP.

Suite 203
1640 5th St.
Santa Monica, CA 90401
Phones: 818-884-3818; 818-884-9779
Officers:
Lawrence Rogow, Pres. & Chief Exec. Officer
Frank Washington, Chief Financial Officer
Gary Spire, V.P.-Secy.
Ownership: Lawrence Rogow, 25%; Gary
Spire, 25%; Frank Washington, 25%; Lance
Drummond, 4%; 15 others, none with more
than 4%. Rogow & Spire also have interest
in Atrium Bcstg., Ponyland Bcstg. Co. &
White Sage Broadcasting Co. (see listings).
Represented (legal): Arter & Hadden.
LPTV Permittees (1):
Idaho: K41DQ, Twin Falls.
TV Stations (1):
Washington: KBCB, Bellingham (CP).

RETFERD PUBLICATIONS INC.

8545 E. 41st St.
Tulsa, OK 74145
Phone: 918-663-1414
Ownership: Bill R. Retherford.
LPTV Permittees (1):
Oklahoma: K16CE, Morrison & Cushing.
Newspapers:
Oklahoma: Tulsa County News Weekly, East-
side Times.

ARNOLD J. RETTIG

2807 W. 39th Place
Gary, IN 46408
LPTV Stations (1):
Minnesota: K27EH, Duluth.
LPTV Permittees (1):
Nebraska: K65FR, Superior.

ZENON REYNAROWYCH

8008 Margaret Place
Glendale, NY 11385
LPTV Stations (3):
Connecticut: W06BP, New Haven; W38BC,
Stamford.
New Jersey: W44AW, Morristown.
LPTV Permittees (5):
Colorado: K51CE, Colorado Springs; K18EM,
Pueblo.
Connecticut: W51BK, Hartford; W51BZ, New
Haven.
New Jersey: W38BS, Morristown.

RUTH RHODES

3 Clark Lane
Easthampton, MA 01027
Phone: 413-527-4948
LPTV Permittees (1):
Wyoming: K63FI, Gillette.

RICHARD RICHARDS

Box 124
Star Rta.
Hereford, AZ 85616
LPTV Stations (1):
Arizona: K33CG, Sierra Vista.

EVANGELINE RICHMAN

Suite 1120
11 S. Country Rd.
Midland, TX 79701
Phone: 915-684-6053
LPTV Permittees (1):
Texas: K31DZ, Midland.

RIVER CITY BCSTG. CORPORATION

4800 W. Kellogg Dr.
Wichita, KS 67209-2509
Phone: 316-942-7948
LPTV Stations (2):
Kansas: K51DN, Wichita; K55FS, Wichita.

MIGUEL RIVERA

Box 846
Aguada, PR 00602
LPTV Permittees (1):
Puerto Rico: W33BE, Arecibo.

RIVERTON FREMONT TV CLUB INC.

Box 628
113 S. 2nd E
Riverton, WY 82501
Phone: 307-856-3322
Officer:
Bill Willman, Pres.
Represented (legal): Fager & Singer.
LPTV Stations (3):
Wyoming: K08GO, Riverton; K40AQ, Shosho-
ni, Thermopolis & rural area; K44AW, Sho-
shoni/West Riverton.

ROCK POINT SCHOOL INC.

Rock Point, AZ 86545
Phone: 602-659-4221
Fax: 602-659-4235
Officers:
Frank W. Begay, Chmn.
Jimmie C. Begay, Chief Exec. Officer
Mosaddi Mallick, Asst. Dir., Administration
Ownership: Rock Point School Board Inc.
LPTV Stations (1):
Arizona: K56CC, Rock Point.

ALMA L. RODRIGUEZ

2446 Port Oak Rd.
Harlingen, TX 78550
Phone: 210-428-9395
LPTV Permittees (1):
Texas: K68EI, San Antonio.

JOSE RODRIGUEZ

190 112th Ave. N
No. 7123
St. Petersburg, FL 33716
LPTV Permittees (4):
Idaho: K14IP, Boise.
Oklahoma: K11TI, Oklahoma City-Moore.
Texas: K09VX, Lubbock.
Washington: K45DW, Spokane.

JOSE LUIS RODRIGUEZ

157 Belmont Ave.
Jersey City, NJ 07304
LPTV Permittees (1):
New York: W44BC, Brentwood.

MIGUEL RODRIGUEZ

17th S V-20 Bay Gardens
Bayamon, PR 00619
LPTV Stations (1):
Puerto Rico: W54AQ, Yauco.

LPTV Ownership

ROBERT RODRIGUEZ

01-1 107th St.
Villa Carolina, PR 00630
LPTV Permittees (1):
Puerto Rico: W65CJ, Guayama.

ELIZABETH A. ROGGE

314 W. 7th St.
Washington, KS 66968
Phone: 913-325-2574
LPTV Permittees (1):
Kansas: K120S, Washington.

DAVID K. ROSS

No. H-5
2901 Albemarle St.
Melbourne, FL 32901
LPTV Permittees (1):
Florida: W20AY, Melbourne.

ROUNDUP TV TAX DISTRICT

Court House
Roundup, MT 59072
Officer:
Nat Allen, Chmn.
LPTV Stations (1):
Montana: K06KX, Roundup.

WILLIAM K. ROWELL

TV-21
3760 John Young Pkwy., Suite 102
Orlando, FL 32804
Phone: 407-290-2121
Fax: 407-293-7508
LPTV Stations (1):
Florida: W21AU, Orlando.

HOWARD F. ROYCROFT

555 13th St. NW
Washington, DC 20004
Phone: 202-637-6525
Represented (legal): Hogan & Hartson.
LPTV Stations (1):
Arizona: K18CB, Bullhead City.
TV Translators:
Arizona: K16BP, Cottonwood; K28CW, Flagstaff; K14HG, Kingman; K15CR, Lake Havasu City.
Minnesota: K28DF, Brainerd; K30DK, Bemidji; K63DY, Little Falls; K49CU, Walker.

SILAS F. & VICTORIA D. ROYSTER

8650 Almendra Way
Tracy, CA 95376
LPTV Stations (1):
Pennsylvania: W12BR, Altoona.

RUARCH ASSOCIATES

Box 10
123 E. Court St.
Woodstock, VA 22664
Phones: 703-459-8810; 703-459-4285
Fax: 703-459-5834
Officer:
Dr. Arthur D. Stamler, Managing Gen. Partner
Branch Office:
2816 Piccadilly St.
Winchester, VA 22601
Phone: 703-667-2828
Ownership: Dr. Arthur D. Stamler, 22.5%; Virginia I. Stamler, 22.5%; Jack Farrance, 10%; 17 others.
Represented (legal): Borsari & Paxson, P.C.
LPTV Stations (2):
Virginia: W28AZ, Winchester & Front Royal; W10AZ, Woodstock.
Radio Stations:
Virginia: WAZR(FM), Woodstock.
TV Translators:
Virginia: W48AZ, Winchester; W25AZ, Staunton.

ROBERT H. RUARK

Box U
Old Orchard Beach, ME 04064
LPTV Permittees (6):
Maine: W20BC, Portland; W22BK, Portland; W43BG, Portland; W62CD, Portland; W64BX, Portland; W67CX, Portland.

ROBERT R. RULE

2232 Del Range Blvd.
Cheyenne, WY 82009
LPTV Stations (1):
Wyoming: K39DQ, Cheyenne.
LPTV Permittees (1):
Wyoming: K63EZ, Laramie.

RURAL SERVICES OF CENTRAL MINNESOTA INC.

12 5th Ave. NE
Pelican Rapids, MN 56572
Phone: 218-863-4600
Fax: 218-863-1172
Officers:
Dave Weakland, Pres.
Michael Ostbye, Chief Financial Officer
Ownership: Lake Region Electric Cooperative.
LPTV Stations (5):
Minnesota: K31CH, Erhard; K39CJ, Erhard; K41CS, Erhard; K43CS, Erhard; K51DC, Erhard.

RURAL TELEVISION SYSTEM INC.

6205-A Franktown Rd.
Carson City, NV 89701
LPTV Permittees (1):
Montana: K42DH, Shepherd/Huntley/Worden.
MMSD Systems:
New Mexico: WHT598, Silver City (CL).

RUSSELL COMMUNICATIONS

407 E. Morningside Circle
Fullerton, CA 92635-3544
Phone: 714-879-6000
Officers:
James H. Russell, Chmn.-Pres.
Lahoma A. Russell, Secy.-Treas.
LPTV Stations (5):
Missouri: K19AN, Rolla.
Oklahoma: K12NE, Ponca City.
Utah: K22AH, Cedar City.
Wyoming: K11RP, Cheyenne; K09UO, Sheridan.

JAMES RUTHERFORD

Chebacco Ranch
South Effingham, NH 03882
LPTV Permittees (1):
New Hampshire: W30BC, South Effingham.

C. T. RYDER

Suite 134
Maul Mall PCB
Kahului, HI 96732
Phone: 808-878-1779
LPTV Permittees (2):
Hawaii: K45EA, Paia; K55GO, Wailuku.

SAGE BROADCASTING CORP.

406 S. Irving St.
San Angelo, TX 76903
Phone: 915-658-2666
Officers:
Raymond Schindler, Pres.
Bill Carter, V.P. & Gen. Mgr.
Jamie George, Controller
Ownership: Raymond G. Schindler, 86%; Timothy R. Brown, 5%; Paris R. Schindler, 5%; Anne-Marie Atemir-Carter, 3%; Oliver Bell & Rosetta Bell, 1% jointly.
Represented (legal): Rosenman & Colin.
LPTV Stations (2):
Texas: K54DT, Abilene; K56FI, Brownwood.

TV Stations (1):
Texas: KIDY, San Angelo.
Radio Stations:
Texas: KVLG(AM) & KBUK(FM), La Grange.

ST. AUGUSTINE'S COLLEGE

1315 Oakwood Ave.
Raleigh, NC 27611
Phone: 919-828-4451
LPTV Stations (1):
North Carolina: W68BK, Raleigh.

SAINTE LTD.

Box 4159
Modesto, CA 95352-4159
Phone: 209-523-0777
Fax: 209-523-0898
Officer:
Chester Smith, Gen. Partner
Ownership: Chester Smith & Naomi L. Smith, Gen. Partners, 53% jointly; Sainte Network Corp., Gen. Partner, 1%; Marie E. Christofferson, Trustee, 18%; Bernard Hennings, 7%; Albert J. Chance, 5.5%; J. W. Jensen, 5.5%; Lena M. Smith, 5%; Truda P. Davis, 4%; David Helsten, 1%.
Represented (legal): Fletcher, Heald & Hildreth.
LPTV Stations (2):
California: K09UF, Morro Bay; K07TA, Santa Maria.
TV Stations (5):
California: KBVU, Eureka; KNSD, Merced (CP); KCSO, Modesto-Sacramento-Stockton; KCVU, Paradise.
Nevada: KREN-TV, Reno.

SALEM BROADCASTING CO.

310 W. McMackin St.
Salem, IL 62881
LPTV Stations (1):
Illinois: W28AI, Salem.

PATRICK SALIS

2225 Avondale Dr.
Alhambra, CA 91803
LPTV Permittees (1):
Nevada: K34DK, Laughlin.

SALISBURY EDUCATIONAL BCSTG. FOUNDATION

Box 186
Salisbury, MD 21801
LPTV Permittees (1):
Maryland: W38BN, Salisbury.

SALISH KOOTENAI COLLEGE

Box 117
Hwy. 93
Pablo, MT 59855
Phone: 406-675-4800
Fax: 406-675-4801
Officers:
Joe McDonald, Chief Exec. Officer
Paul Eve, Chief Financial Officer
Annette T. Brown, Programming Dir.
Represented (legal): Schwartz, Woods & Miller.
LPTV Stations (2):
Montana: K25CL, Pablo/Ronan; K28CF, St. Ignatius.

SALMON RIVER COMMUNICATIONS INC.

S. 2418 Garfield
Spokane, WA 99201
Phone: 509-448-2828
LPTV Stations (6):
Idaho: K47BW, Lewiston-Clarkston, WA; K20BZ, Sandpoint.
Washington: K44CK, Chelan; K35BJ, Ellisford; K31AH, Omak/Okanogan; K68EB, Yakima.

LPTV Permittees (2):
Oregon: K50DQ, Klamath Falls; K49DW, Medford.
TV Stations (1):
Washington: KAYU-TV, Spokane.

SAN ANTONIO CHANNEL 2 INC.

121 Interpark
Suite 503
San Antonio, TX 78216
Phone: 512-494-6565
Fax: 512-494-5037
Ownership: Bob A. Roth Sr., Pres.
Represented (legal): Cohn & Marks.
LPTV Stations (1):
Texas: K02MX, San Antonio.

SAN ANTONIO COLLEGE

1300 San Pedro Ave., RTV
San Antonio, TX 78212-4299
Phone: 210-733-2793
Fax: 210-733-2338
Officers:
Dr. Ruth Burgos-Sasscer, Pres.
Dr. Robert Ramsey, Chief Exec. Officer
LPTV Stations (1):
Texas: K48DS, San Antonio.
Radio Stations:
Texas: KSYM-FM, San Antonio.

COUNTY OF SAN BERNARDINO

825 E. 3rd St.
San Bernardino, CA 92415
Phones: 619-256-6213; 714-383-3741
LPTV Stations (2):
California: K17CN, Daggett; K67AZ, Daggett.

SAN JUAN BASIN AREA VOCATIONAL-TECHNICAL SCHOOL

Box 970
Cortez, CO 81321
Phone: 303-565-8457
Fax: 303-565-8457 ext. 40
Officers:
Howard N. Acott, Chief Exec. Officer
Jeanine Nunn, Chief Financial Officer
Ownership: State of Colorado/Montezuma County School Districts.
LPTV Permittees (1):
Colorado: K28EB, Cortez.

SAN YSIDRO BROADCASTING CORP.

318 E. San Ysidro Blvd.
San Ysidro, CA 92073
Phone: 619-428-2565
LPTV Permittees (1):
California: K43DM, Escondido & San Marcos.

DEWEY SANFORD

Box 550
Grenada, MS 38901
Phone: 601-226-1354
LPTV Permittees (1):
Mississippi: W13CS, Grenada.

E. NICHOLAS SANGRINETTI

Box 608
Barre, VT 05641
LPTV Permittees (1):
Vermont: W61CE, Rutland.

SANPETE TV CORP.

3882 South 850 West
Bountiful, UT 84010
LPTV Stations (1):
Utah: K28AG, Mantv/Ephraim.

GONZALO A. SANTOS

Rte. 3
Box 186
Thompsonville, IL 62890

Phone: 618-627-2741
 LPTV Permittees (4):
 Florida: W65CU, Jacksonville.
 Oregon: K59FG, North Bend; K64EH, Roseburg.
 Texas: K57GO, San Antonio.

SATELLITE VIDEO BCSTG.
 LPTV Stations (1):
 Maryland: W52AX, Leonardtown.

JAMES W. SATTERFIELD
 Box 405
 West Union, SC 29696
 Phone: 808-638-2062
 LPTV Permittees (3):
 Louisiana: K38EG, Alexandria; K41DX, Alexandria.
 Tennessee: W22BR, Jackson.

SAUL'S HARBOR PENTECOSTAL CHURCH
 215 Leland Ave.
 Utica, NY 13502
 LPTV Permittees (1):
 New York: W27BJ, Utica.

SAWTOOTH COMMUNICATIONS
 1866 E. Chisholm Dr.
 Nampa, ID 83687
 LPTV Permittees (1):
 Idaho: K27DX, McCall.

CAROL SCHATZ
 4320 Sunstone Circle
 Anchorage, AK 99516
 Phone: 907-345-2630
 LPTV Stations (1):
 Florida: W06BE, Tampa.
 LPTV Permittees (1):
 Florida: W06BA, Jacksonville.

SCHINDLER COMMUNITY TV SERVICES
 Box 297
 Belcourt, ND 58316
 LPTV Stations (7):
 North Dakota: K53DH, Belcourt; K55FH, Belcourt; K57EY, Belcourt; K59DM, Belcourt; K61EF, Turtle Mountain Indian Reservation; K63ER, Turtle Mountain Indian Reservation; K65FE, Turtle Mountain Indian Reservation.

KARL A. SCHMIDT
 2762 24th St.
 Greeley, CO 80631
 Phone: 303-330-9251
 LPTV Permittees (1):
 Tennessee: W66CG, Acton.

VERONICA D. SCHUETTER
 3820 Chapparral Dr.
 Fairfield, CA 94533
 Phone: 707-429-0466
 LPTV Permittees (3):
 Minnesota: K25EY, Walker; K29DE, Walker; K58EQ, Walker.

DIOCESE OF SCRANTON
 Catholic Television
 400 Wyoming Ave.
 Scranton, PA 18503-1272
 Phone: 717-346-8953
 Fax: 717-341-1293
 Officers:
 Rev. James C. Timlin, Pres.
 Maria Orzel, Exec. Dir. of Communications
 James Brennan, CTV Mgr.
 Ownership: Bishop James C. Timlin, Trustee.
 Represented (legal): Pepper & Corazzini.

LPTV Stations (2):
 Pennsylvania: W41AQ, Berwick-Sybertsville;
 W07BV, Wilkes-Barre/Pittston.

PATRICIA SCREEN
 1221 Live Oak St.
 Quincy, FL 32351
 LPTV Stations (1):
 Louisiana: K46CR, Baton Rouge.

E. W. SCRIPPS CO.
 312 Walnut St.
 28th Floor
 Cincinnati, OH 45202
 Phone: 513-977-3000
 Fax: 513-997-3768
 Officers:
 Lawrence A. Leser, Chmn.
 William R. Burleigh, Pres. & Chief Exec. Officer
 Frank Gardner, Sr. V.P., Bcstg.
 M. Denise Kupronis, Secy.
 E. John Wolfzorn, Treas.
 Ownership: Publicly held. For TV, cable & newspaper interest see TV Station Ownership & Cable Ownership.
 Represented (legal): Baker & Hostetter.
 LPTV Stations (1):
 Arizona: K44CN, Cottonwood.

SEACOAST BROADCASTING CO. INC.
 47 Winnacunnet Rd.
 Hampton, NH 03844
 Officers:
 Guenter Marksteiner, Chief Exec. Officer
 Steven Ellis, Secy.-Treas.
 Ownership: Guenter Marksteiner.
 Represented (legal): Fletcher, Heald & Hildreth.
 LPTV Permittees (1):
 New Hampshire: W23AM, Hampton Falls.

SEEWAY BROADCASTERS
 108 1/2 E. Main St.
 Bellevue, OH 44811
 Phone: 419-334-8802
 Officer:
 Bob Lee, Pres.
 Ownership: Bob Lee, 33.33%; Bob Ladd, 33.33%; Gayl Palsuch, 33.33%.
 LPTV Stations (1):
 Ohio: W21BF, Fremont.

SELECT BUSINESS RESOURCES INC.
 Suite 192
 4411 Bee Ridge Rd.
 Sarasota, FL 34232
 LPTV Stations (1):
 Florida: W24AT, Sarasota.
 LPTV Permittees (2):
 Florida: W56CN, Venice.
 Wisconsin: W38BO, Madison.

SELECTIVE TV INC.
 Box 665
 2308 S. Broadway
 Alexandria, MN 56308
 Phone: 612-763-5924
 Officers:
 Charles G. Bundy, Pres.
 Michael Gregor, V.P.
 Barbara Beers, Mgr.
 Ann Malmgren, Secy.-Treas.
 Ownership: Non-profit organization.
 Represented (legal): Rosenman & Colin.
 LPTV Stations (11):
 Minnesota: K16CO, Alexandria; K18DG, Alexandria; K26CL, Alexandria; K28BT, Alexandria; K30AF, Alexandria; K34AF, Alexandria; K48DV, Alexandria; K50DB, Alexandria; K52DZ, Alexandria; K58DS, Alexandria; K60EJ, Alexandria.

TV Translators:
 Minnesota: K24AE, Alexandria; K36AA, Alexandria; K38AC, Alexandria; K40AA, Alexandria, K62AU, Alexandria.

SEVEN STAR TELEVISION
 Box 5527
 Fullerton, CA 92635
 LPTV Stations (1):
 Nebraska: K42BG, Scottsbluff.

SEVENOAKS CO.
 Box 521060
 Tulsa, OK 74152
 LPTV Permittees (1):
 Puerto Rico: W65BQ, Mayaguez.

MARK S. SEVERENCE
 71-355 Halgar Rd.
 Rancho Mirage, CA 92270
 LPTV Permittees (1):
 Nevada: K29CD, Lake Tahoe.

SHAFER TRANSLATOR INC.
 415 Barnes
 Alva, OK 73717
 Phone: 405-256-2254
 LPTV Stations (6):
 Oklahoma: K20BR, Gage, Fargo, Fort Supply & May; K18BV, May, Gage & Fargo; K49DO, Seiling; K51EB, Seiling; K59EE, Woodward; K69DH, Woodward/Mooreland/Waynoka.
 LPTV Permittees (2):
 Oklahoma: K56FK, Alva & Cherokee; K58EM, Alva & Cherokee.

JOSEPH W. SHAFFER
 3050 Post Oak Blvd.
 Houston, TX 77056
 LPTV Permittees (3):
 Florida: W21BK, Tallahassee.
 New Mexico: K45DL, Albuquerque.
 Texas: K20EP, Austin.

SHAHEEN BROADCASTERS INC.
 501 Bowtown Rd.
 Delaware, OH 43015
 LPTV Stations (1):
 Ohio: W56CA, Delaware.

HORACE F. & ALMA SHARROCKS
 931 Litchfield Ave.
 Sebastopol, CA 95472
 Phone: 707-823-3003
 LPTV Permittees (1):
 Arkansas: K44DS, Batesville.

DOUGLAS SHELDAHL
 109 Oak Blvd.
 Huxley, IA 50124
 LPTV Stations (2):
 Iowa: K38DU, Sioux City.
 Wisconsin: W44BF, La Crosse.
 LPTV Permittees (4):
 Iowa: K42DO, Clinton; K39DF, Council Bluffs; K20ED, Mason City.
 Kentucky: W42BM, Owensboro.

R. B. SHELDAHL
 6825 N.W. 100th St.
 Johnston, IA 50131
 LPTV Stations (4):
 Iowa: K45CQ, Council Bluffs; K23DM, Des Moines; K35CF, Des Moines; K64DG, Iowa City.
 LPTV Permittees (2):
 Iowa: K34DV, Dubuque.
 Nebraska: K53EY, Omaha.

SHERJAN BROADCASTING CO. INC.
 5th Floor
 4601 Sheridan St.
 Hollywood, FL 33021
 Phone: 305-381-8417
 Officers:
 Vasquez Santoni, Chmn.
 Sherwin Grossman, Pres.
 Alberto Stark, Chief Exec. Officer
 Pierre Jaspas, Chief Operating Officer
 Orlando Rojas, Chief Financial Officer
 Branch Office:
 Lotus Hispanic Reps
 50 E. 42nd St.
 New York, NY 10017
 Phone: 212-697-7601
 Represented (legal): Arent, Fox, Kintner, Plotkin & Kahn.
 LPTV Stations (1):
 Florida: W41BF, Miami.

SHIELDS VALLEY TV TAX DISTRICT
 Box 34
 Clyde Park, MT 59018
 LPTV Stations (1):
 Montana: K17BT, Livingston.

SHORELINE BCSTG.
 4117 Van Buren St.
 Hollywood, FL 33021
 LPTV Permittees (1):
 Florida: W04CC, Fort Myers.

ROBERT H. SHREFFLER
 1817 Northwood Dr.
 Clearwater, FL 34624
 LPTV Permittees (1):
 Pennsylvania: W10CB, Wilkes-Barre.

SIERRA BROADCASTING CO.
 1500 Foremaster Lane
 Las Vegas, NV 89101
 Phone: 702-642-3333
 Officers:
 James E. Rogers, Chmn.
 Janet F. Rogers, Chief Exec. Officer
 Joan Zuckler, Chief Financial Officer
 Louis Wiener Jr., Secy.-Treas.
 Branch Office:
 1790 Vassar St.
 Reno, NV 89502
 Phone: 702-322-4444
 Ownership: Sunbelt Broadcasting Co. (see listing in Commercial TV Station Ownership).
 Sunbelt also owns Coronado Communications Co. (see listing).
 Represented (legal): James E. Rogers.
 LPTV Stations (1):
 California: K56BV, Tahoe City.

SIERRA JOINT COMMUNITY COLLEGE DISTRICT
 5000 Rocklin Rd.
 Rocklin, CA 95677
 Phone: 916-781-0406
 Fax: 916-781-0455
 Officers:
 Kevin M. Ramirez, Pres. & District Superintendent
 Debra Furtado, Asst. Dean, Learning Resources Center
 LPTV Stations (1):
 California: K16CX, Grass Valley.

SIGNAL BROADCASTING
 Box 980
 Quebradillas, PR 00678
 Ownership: Jose J. Arzuaga, 51%; Juan G. Padin, 49%. Arzuaga owns 51% of Arzuaga & Martinez Assoc. (see listing).
 LPTV Permittees (1):
 Puerto Rico: W24BR, Quebradillas.

LPTV Ownership

MARK SILBERMAN

No. 107
100 N. Doheny Rd.
Los Angeles, CA 90048
Phone: 310-550-7718
LPTV Permitters (1):
Iowa: K55GS, Ottumwa.

SILVER KING COMMUNICATIONS INC.

12425 28th St. N
No. 300
St. Petersburg, FL 33716-1827
Phone: 813-573-0339
Fax: 813-572-1488
Officers:
Jeff McGrath, Chmn.
James M. Lawless, Pres.
Steven H. Grant, Vice Chmn., Exec. V.P.,
Treas. & Chief Financial Officer
Chuck Bohart, Exec. V.P., Development
Michael Drayer, Exec. V.P., Engineering & Operations
Lia Hernandez, Exec. V.P., Compliance
Joe Centorino, V.P., Engineering
Joan Halfaker, V.P., Controller
Ownership: Publicly held. Silver King also has
interest in Northeast LPTV License Inc.;
Southeast LPTV License Inc.; South Central
LPTV License Inc. (see listings); Roberts
Bcstg. Co. & Urban Bcstg. Corp.
Represented (legal): Dow, Lohnes & Albertson.
LPTV Permitters (2):
Tennessee: W14BC, Memphis.
Texas: K46DC, Dallas.
TV Stations (12):
California: KHSC-TV, Ontario.
Florida: WYHS-TV, Hollywood; WBHS-TV,
Tampa.
Illinois: WEHS-TV, Aurora-Chicago.
Maryland: WSHW-TV, Baltimore.
Massachusetts: WSHS-TV, Marlborough.
New Jersey: WHSP-TV, Vineland.
New York: WHSE-TV, New York, NY-Newark,
NJ; WHSI-TV, Smithtown.
Ohio: WQHS-TV, Cleveland.
Texas: KHSH-TV, Alvin; KHSH-TV, Irving.
Other Holdings:
Production: Telemation Inc. (a division of Silver
King Communications Inc.). Located in Chi-
cago, Denver & Los Angeles.

SIMON INC.

11201 Olympia
No. 2402
Houston, TX 77042
LPTV Permitters (3):
Arizona: K56FF, Phoenix.
Nevada: K31DO, Las Vegas; K29CW, Reno.

SIOUXLAND CHRISTIAN BCSTG.

1000 E. 41st St.
Sioux Falls, SD 57105
Phone: 605-332-5565
Officers:
Mike Nichols, Chmn.
Trent Slyter, Chief Exec. Officer
Roger Swanson, Secy.-Treas.
Represented (legal): Woods, Fuller & Schuitz
LPTV Stations (1):
South Dakota: K53EG, Sioux Falls.

SITKA SCHOOL DISTRICT

300 Kostromeninoff St.
Sitka, AK 99835
Phone: 907-747-8622
Fax: 907-747-5330
LPTV Stations (1):
Alaska: K03GJ, Sitka.

SIVELY COMMUNICATIONS SYSTEM

Box 381
RR 11

Keavy, KY 40737
LPTV Stations (1):
Kentucky: W48BD, Corbin.

SKINNER BCSTG. INC.

Suite 580
450 N. Park Rd.
Hollywood, FL 33021
LPTV Stations (1):
Florida: W27AQ, Fort Lauderdale.

SKISAT

10 Abbott Park
Providence, RI 02903
Phone: 401-272-2558
Ownership: Tom Corcoran, 50%; Philip R. De-
Sano, 50%.
LPTV Permitters (1):
New Hampshire: W53AT, Waterville Valley.
Cable Systems (1):
New Hampshire: Waterville Valley.

SKY-WINDOW TV INC.

225 S. 6th
Douglas, WY 82633
Phone: 307-358-2253
Officers:
Lee Boyd Smathers, Pres.
Lee Brooks Smathers, 1st V.P.-Secy.
James F. Hand, 2nd V.P.
Leroy H. Wulff, Treas.
Represented (legal): James F. Hand.
LPTV Stations (1):
Wyoming: K07RO, Douglas.

MICHAEL A. SLEEZER

101 Park St.
Gloversville, NY 12078
LPTV Stations (1):
New York: W49BA, Gloversville.

SLICE OF LIFE PRODUCTIONS INC.

Suite A
202 AABC
Aspen, CO 81611
Phone: 303-925-9579
LPTV Stations (1):
Colorado: K20DH, Aspen.

FRANK SMID

54-A Nathan Rd.
Waltham, MA 02154
Phone: 617-891-6098
LPTV Permitters (2):
Arkansas: K66ES, Pine Bluff.
Wyoming: K34ED, Gillette.

EDITH C. SMITH

1524 Mill St.
Belle Fourche, SD 57717
LPTV Stations (1):
Washington: K51CU, Spokane.

SODA MOUNTAIN BCSTG. INC.

2225 Coburg Rd.
Eugene, OR 97401
Ownership: Chambers Communications (see
Commercial TV Station Ownership).
LPTV Stations (1):
Oregon: K52AS, Altamont/Klamath Falls.

JAMES O. SOMERVILLE

4188 Rte. 96-A
Geneva, NY 14456
Phone: 315-585-6307
LPTV Permitters (2):
New York: W19BR, Plattsburgh; W49BI,
Plattsburgh.

SON BROADCASTING INC.

Box 4338
Albuquerque, NM 87106
Phone: 505-473-1111
Officers:
Belmarino R. Gonzales, Pres.
Angie Gonzales, V.P.
Marcimiliano Baca, V.P.
Ted R. Gonzales, Secy.
Vickie A. Archiveque, Treas.
Ownership: Non-stock, non-profit corp.
Represented (legal): Dan Sosa & Charles Sol-
omon.
LPTV Stations (2):
New Mexico: K61EQ, Albuquerque; K28CE,
Socorro.
TV Stations (1):
New Mexico: KCHF, Santa Fe.
TV Translators:
New Mexico: K51DM, Antonito; K58DW, Taos.

SOUTH CENTRAL COMMUNICATIONS CORP.

1162 Mount Auburn Rd.
Evansville, IN 47720
Phone: 812-464-1150
Fax: 812-426-7928
Officers:
John D. Engelbrecht, Pres. & Chief Exec. Offi-
cer
Jack Simmons, Chief Operating Officer
Bettie A. Engelbrecht, Secy.
Robert Shirel, Chief Financial Officer
Lee R. Thompson, Engineering Dir.

Branch Office:

504 Rosedale Ave.
Nashville, TN 37204
Phone: 615-259-9370
Ownership: John D. Engelbrecht, 88%; Bettie
A. Engelbrecht, 12%.
Represented (legal): Bryan, Cave.
LPTV Stations (9):
Indiana: W04BV, Evansville; W05BC, Evans-
ville; W52AZ, Evansville.
Kentucky: W49AX, Louisville.
Tennessee: W34BE, Knoxville; W12BV, Nash-
ville; W24AE, Nashville; W68CG, Nashville;
W22AU, Sevierville.
LPTV Permitters (1):
Indiana: W67CB, Evansville.
Radio Stations:
Indiana: WJPS-FM & WIKY-FM, Evansville.
Tennessee: WEZK(FM), WIMZ-FM & WZEZ-
AM, Knoxville; WJXH-FM, Nashville.

SOUTH CENTRAL ELECTRIC ASSN.

Box 150
County Rd. W
St. James, MN 56081
Phone: 507-375-3164
LPTV Permitters (5):
Minnesota: K31EF, Frost; K33EC, Frost;
K35EH, Frost; K44EF, Frost; K65FW, Frost.

SOUTH CENTRAL LPTV-LICENSE INC.

12425 28th St. N
St. Petersburg, FL 33716
Phone: 813-573-0339
Officer:
James M. Lawless, Chmn.
Ownership: Silver King Communications Inc.
(see listing)
LPTV Stations (3):
Kansas: K15DD, Wichita.
Louisiana: K14IE, New Orleans.
Oklahoma: K39CW, Tulsa.

SOUTHEAST LPTV LICENSE INC.

12425 28th St. N
St. Petersburg, FL 33716
Phone: 305-480-2727
Officer:
James M. Lawless, Chmn.

Ownership: Silver King Communications Inc.
(see listing).
LPTV Stations (4):
Alabama: W52BF, Mobile.
Florida: W36AJ, Jacksonville; W24BF, St. Pe-
tersburg.
Tennessee: W56CM, Knoxville.
LPTV Permitters (1):
Georgia: W24AL, Atlanta.

SOUTH FLORIDA PUBLIC TELECOM- MUNICATIONS INC.

Box 6607
West Palm Beach, FL 33405
Phone: 407-737-8000
Fax: 407-369-3067
Officers:
Robert H. Santom, Chmn.
Mary Souder, Pres. & Chief Exec. Officer
Represented (legal): Schwartz, Woods & Mil-
ler.
LPTV Stations (1):
Florida: W44AY, Fort Pierce.
TV Stations (1):
Florida: WXEL-TV, West Palm Beach.
Radio Stations:
Florida: WKEL-FM, West Palm Beach.

SOUTH JERSEY RADIO INC.

1601 New Rd.
Linwood, NJ 08221
Phone: 609-927-0444
Fax: 609-927-7014
Officers:
Howard L. Green, Chmn. & Chief Exec. Officer
Mark Moss, Engineering Dir.
Represented (legal): Gordon & Kelly.
LPTV Permitters (1):
New Jersey: W07CE, Atlantic City.
Radio Stations:
Delaware: WECY-AM-FM, Seaford.
New Jersey: WOND(AM), Pleasantville, WMMG
(FM), Atlantic City.
Other Interests:
See Howard Green Group in Commercial TV
Station Ownership.

SOUTHERN BCSTG. CORP.

212 Starling Ave.
Martinsville, VA 24112
Phone: 703-638-8700
LPTV Permitters (2):
Virginia: W55CC, Danville; W57BZ, Martins-
ville.

SOUTHERN GREENLEE COUNTY TV ASSN. INC.

222 N. Hwy. 75
Duncan, AZ 85534
LPTV Stations (4):
Arizona: K33DA, Duncan; K35CP, Duncan;
K39CM, Duncan; K41CV, Duncan.

SOUTHTOWN'S CHRISTIAN CENTER INC.

2095 Lakeview Rd.
Box 32
Lakeview, NY 14085
Phone: 716-627-4038
Fax: 716-627-7999
Officers:
Thomas M. Smardz, Chmn. & Chief Exec.
Officer
Linda Schutrum, Chief Financial Officer
Represented (legal): May & Dunne, Chartered.
LPTV Stations (1):
New York: W39BC, Hamburg.

SOUTHWEST BCSTG. CO. INC.

Suite 320
5201 California Ave.
Bakersfield, CA 93309

LPTV Stations (1):
California: K33BY, Bakersfield.

SOUTHWEST COLORADO TV TRANSLATOR ASSN.

Box 158
Cortez, CO 81321
Phone: 303-565-2121
Represented (legal): Kent Williamson.

LPTV Stations (30):
Colorado: K07UY, Cortez; K24CH, Cortez; K26CI, Cortez; K33AE, Cortez; K51DB, Cortez; K59CF, Cortez; K57EX, Cortez & Dolores; K16CT, Cortez & Mancos; K18DR, Cortez & Mancos; K20DI, Cortez & Mancos; K22CU, Cortez & Mancos; K35CH, Cortez & Mancos; K41DE, Cortez & Mancos; K09DM, Cortez (Madden Peak) & Red Mesa rural area; K11LP, Cortez, Dolores & Mancos; K02OG, Dolores; K04NK, Dolores; K05GA, Dolores; K08LL, Dolores; K10MZ, Dolores; K13AT, Dolores; K48BK, Dove Creek; K67CO, Dove Creek; K02OU, Ismay Canyon; K040O, Ismay Canyon; K05JW, Ismay Canyon; K31CT, Mancos; K02OS, Weber Canyon; K040N, Weber Canyon; K08MB, Weber Canyon.

LPTV Permittees (1):
Colorado: K10NY, Ismay Canyon.
TV Translators:
Colorado: K59CF, K51DB, K33AE & K07UY Cortez; K16CT, K18DR & K20DI Cortez & Mancos; K57EX Cortez-Dolores; K11LP Cortez, Dolores & Mancos; K22CU & K35CH Cortez-Mancos; K09DM Cortez (Madden Peak) & Red Mesa rural area.

SPECCHIO DEVELOPERS LTD.

Box 846
233 N. Garrard
Rantoul, IL 61866
LPTV Permittees (5):
Illinois: W69CX, Champaign; W52BR, Champaign-Urbana; W63BX, Champaign-Urbana; W38BV, Peoria; W54CA, Peoria.
MDS Systems:
Illinois: WLW763, Champaign (CL).
MDS Systems:
Minnesota: WNEZ819, Minneapolis (CL).
Ohio: WNEX725, Dayton (CL).
Texas: WHT789, Dallas/Fort Worth (CL).

SPECIALTY BROADCASTING CORP.

216 S. Center St
Winter Park, FL 32789
Phone: 407-740-8422
Officers:
Charles S. Namey, Pres.
Janet Atkins, Programming Dir.
Richard Dillon, Engineering Dir.
Ownership: Charles S. Namey.
Represented (legal): Benjamin Perez.
LPTV Stations (1):
Florida: W40AQ, Kissimmee.

SPECTRUM MEDIA

Suite 1204
2100 Hwy. 360
Grand Prairie, TX 75050
Ownership: Mary H. Atkins.
LPTV Stations (1):
Texas: K56DF, Amarillo.

SPIRIT PRODUCTIONS INC.

Box 3161
Tequesta, FL 33469
Phone: 407-746-0170
LPTV Stations (1):
Florida: W09BU, Jupiter.

SPOKANE TELEVISION INC.

500 W. Boone Ave.
Spokane, WA 99201

Phone: 509-324-4000
Ownership: Morgan Murphy Stations Inc. (see Commercial TV Station Ownership).
LPTV Permittees (1):
Idaho: K20EM, Coeur d'Alene.

SPRINGER BCSTG.

1240 Villa Maria
Bryan, TX 77802
Phone: 409-776-1240
LPTV Stations (1):
Texas: K28AK, College Station.

D. J. STANDLEY

5351 Lasher Rd.
Hidden Hills, CA 91302
LPTV Permittees (5):
Kansas: K58EH, Caney.
Wisconsin: W51CH, Wausau; W53BG, Wausau; W56CZ, Wausau; W59CK, Wausau.

SUSAN M. STANDLEY

No. 462
23391 Mulholland Dr.
Woodland Hills, CA 91364
Phone: 818-348-5788
LPTV Permittees (1):
Wisconsin: W62CH, Wausau; W65CV, Wausau.

CARL STARK

312 W. 20th St.
New York, NY 10011
Phone: 212-929-2114
LPTV Permittees (1):
Louisiana: K16DK, Alexandria.

STARLIGHT TELEVISION CORP.

606 Market St.
Mount Carmel, IL 62863
Phone: 618-262-4102
Fax: 618-262-4103
Officers:
John E. Rhine, Pres. & Chief Exec. Officer
Kevin Williams, Chief Financial Officer
Kevin Madden, Mktg. Dir.
Scott Allen, Programming Dir.
Bob Effland, Engineering Dir.
Ownership: John E. Rhine, Stanton D. Ernest & Kevin C. Williams, Principals.
LPTV Stations (1):
Illinois: W12CJ, Mount Carmel.

D. W. STRAHAN

1510 Coolidge
Deer Park, TX 77536
Phone: 713-479-1614
Fax: 713-478-4892
LPTV Stations (3):
Texas: K51BG, Victoria; K53CZ, Victoria; K55CP, Victoria.

STUART TOWER CORP.

Box 1574
Jensen Beach, FL 34958
Officer:
August F. Gabriel, Pres.
Lorraine P. Gabriel, V.P. & Secy.-Treas.
Ownership: August F. Gabriel.
LPTV Stations (1):
Florida: W16AR, Stuart.

SUMMA COMMUNICATIONS INC.

4411 Blackwood Dr.
Montgomery, AL 36109
LPTV Stations (1):
Pennsylvania: W05AY, Oil City.

SUMMATION BROADCASTING CO.

5441 Auckland Ave.
North Hollywood, CA 91601

LPTV Permittees (1):
Virginia: W42BP, Richmond.

SUMMIT COMMUNICATIONS INC.

Suite 107
3633 136th Place SE
Bellevue, WA 98006
Phone: 206-747-4600
Officers:
James A. Hirshfield, Pres.
Wilmot Lilly, Sr. V.P., Cable TV Operations
Robert J. Erickson, Sr. V.P., Finance & Administration
Eugene A. Fry, V.P., Engineering
David Spurling, V.P., Radio Common Carrier Operations
Richard S. Sprague, Secy.
Ownership: James A. Hirshfield, 92%.
Represented (legal): Cole, Raywid & Braverman.

LPTV Stations (1):
Wyoming: K22AD, Gillette.
Cable Systems (27):
Idaho: Buhl, Castelford, Hagerman, Hazelton, Richfield, Shoshone.
Oregon: Depoe Bay, Rose Lodge, Siletz, Southbeach.
Washington: Brewster, Bucoda, Chelan, Concrete, Darrington, Duvall, Entiat, Forks, Napavine, Packwood, Pe Ell, Port Townsend, Seattle (central district), Stevenson, Twisp, Vader, Waterville.
MMDS Systems:
Wyoming: WMH312, Gillette (CL).
Other Holdings:
SMATV systems, Common Carrier.

SUNBELT MEDIA GROUP INC.

Suite 250
3800 Arapahoe
Boulder, CO 80303
LPTV Stations (1):
Alabama: W39AY, Montgomery.

SUNCOAST TELEVISION INC.

2251 Cattleman Rd.
Sarasota, FL 34232
Phone: 813-371-0024
Officer:
Robert Thomas
Represented (legal): Verner, Lipfert, Bernhard, McPherson & Hand.
LPTV Permittees (1):
Florida: W14BA, Fort Myers.

SUNNYSIDE TV DISTRICT

Box 51
Vida, MT 59274
LPTV Permittees (1):
Montana: K33DZ, Vida.

SUR ESTE BCSTG. CORP.

Suite 100
3314 Henderson Blvd.
Tampa, FL 33609
Phone: 813-872-7889
Officer:
Brian V. Wilder, V.P.
Ownership: Gary E. Neubert, 33.3%; Dennis D. Rodriguez, 33.3%; Brian V. Wilder, 33.3%.
LPTV Stations (2):
Louisiana: K55EX, New Orleans.
Mississippi: W64BB, Jackson.

SURPRISE VALLEY UNIFIED SCHOOL DISTRICT

Box 28-F
Cedarville, CA 96104
LPTV Stations (1):
California: K13IU, Eagleville.

CHARLES R. SUSTAR BCSTG. CO.

1300 W. Hwy. 54
Wichita, KS 67235
Phone: 316-722-5441
LPTV Permittees (1):
Kansas: K53EO, Colwich.

SYRACUSE TV CORP.

4853 Manor Hill Dr.
Syracuse, NY 13215
Phone: 315-472-0200
Officer:
Craig Fox, Pres.
Ownership: Bogner Antenna Corp., 50%; Craig Fox, 25%; George Kimble, 25% (see listings for Fox & Kimble).
Represented (legal): James L. Oyster.
LPTV Stations (1):
New York: W18AL, Syracuse.

TACTON COMMUNICATIONS GROUP INC.

Box 11627
Omaha, NE 68111-1627
Phone: 402-453-2450
LPTV Stations (1):
Minnesota: K13UT, Minneapolis.

FRED A. TADLOCK

Box 841446
Houston, TX 77284
Phone: 717-463-8530
LPTV Permittees (1):
Wisconsin: W40BC, Whiting.

TAHLEQUAH TV 21

LPTV Stations (1):
Oklahoma: K21CS, Tahlequah.

TALLY TELEVISION CORP.

1740 Shadowlawn St.
Memphis, TN 38106
LPTV Stations (1):
Arkansas: K59DH, Little Rock.

TAMIAMI FORT MYERS/NAPLES INC.

Box 06260
Fort Myers, FL 33906
LPTV Stations (2):
Florida: W07BR, Fort Myers; W09BS, Naples.

TANANA VALLEY TV CO.

Box 84662
Fairbanks, AK 99708
LPTV Stations (1):
Alaska: K07UU, Fairbanks.

NORMAN D. TANNER

180 Martin Dr. NE
Sierra Vista, AZ 85635
Phone: 602-458-3015
LPTV Permittees (1):
Arkansas: K46DT, El Dorado.

RICHARD D. TATHAM

2141 Bryce Dr.
Lake Havasu City, AZ 86403
Phone: 602-855-3246
LPTV Permittees (2):
Arizona: K65FI, Bullhead City & Laughlin, NV; K36DU, Lake Havasu City.

TAURAS COMMUNICATIONS INC.

Box 1436
Henderson, NC 27536
LPTV Stations (1):
North Carolina: W34AX, Henderson.

LPTV Ownership

HAROLD W. & LUCILLE C. TEGTMEIER
11154 Franchester Rd.
West Salem, OH 44287
Phone: 419-846-3865
LPTV Permittees (1):
Louisiana: K50DW, Alexandria.

TELECINCO INC.

Box 43
Mayaguez, PR 00681
Phone: 809-832-1150
Officers:
Alfredo R. de Arellano, Chmn. & Chief Exec.
Officer
Eduardo Bado, Chief Operating Officer & Mktg.
Dir.
Benjamin Torres, Chief Financial Officer

Branch Offices:
Darlington Bldg.
Mayaguez, PR 00680
Phone: 809-831-5555

First Federal Bldg.
Sanurce, PR 00908
Phone: 809-721-4054
LPTV Stations (1):
Puerto Rico: W08BM, Mayaguez.
TV Stations (1):
Puerto Rico: WORA-TV, Mayaguez-Aguadilla.

TELE ITALIA INC.

1108 Cambridge St.
Cambridge, MA 02139
Officer:
Tony Cilio, Pres.
LPTV Permittees (1):
Massachusetts: W29BA, Lawrence.

TELEMEDIA INC.

22 Hilltop Dr.
Kimberling City, MO 65686
LPTV Stations (1):
Louisiana: K22CQ, Monroe.

TELEMUNDO GROUP INC.

18th Floor
1740 Broadway
New York, NY 10019
Phone: 212-492-5500
Fax: 212-492-5659
Officers:
Saul P. Steinberg, Chmn.
Joaquin F. Blaya, Chief Exec. Officer
Jose C. Cancela, Pres., Station Group
Peter J. Housman II, Pres., Business/Corporate Affairs & Chief
Maria I. (Marisa) Chaves, Sr. V.P., Sales
Filiberto Fernandez, Sr. V.P., Marketing
Gustavo Pupo-Mayo, Sr. V.P., News & Public
Affairs
Kevin M. Sheehan, Sr. V.P. & Controller
Horace G. Dawson III, V.P., Asst. Gen. Counsel
& Asst. Secy.
Hernand V. Gonzalez Jr., V.P., Merchandising
& Promotions
Raymond R. Gutierrez, V.P., Human Resources
Ownership: Reliance Capital Group L.P.,
52.6%; Reliance Insurance Co., 34.1%. RCG
ownership: Reliance Insurance Co. RIC
ownership: Reliance Group Holdings. RGH
ownership: Saul P. Steinberg, 66%; remainder
publicly held.
LPTV Stations (10):
California: K61FI, Modesto; K47DQ, Sacra-
mento; K27EI, Santa Maria; K52CK, Stock-
ton & Lodi.
Colorado: K49CJ, Colorado Springs.
New Mexico: K52BS, Santa Fe.
Texas: K11SF, Austin; K49CD, Odessa;
K60EE, Odessa.
Utah: K48EJ, Salt Lake City.
LPTV Permittees (3):
Massachusetts: W32AY, Boston.

Texas: K40DX, Abilene; K36DV, Amarillo.
TV Stations (7):
California: KVEA, Corona-Los Angeles; KSTS,
San Jose.
Florida: WSCV, Fort Lauderdale.
New York: WNJU, New York; NY-Newark, NJ.
Puerto Rico: WKAQ-TV, San Juan.
Texas: KTMD, Galveston-Houston; KVDA, San
Antonio.

TELETHON TELEVISION CO. INC.

8751 Red Oak Dr.
Eden Prairie, MN 55347
LPTV Stations (1):
Michigan: W36BD, Detroit.

TELEVISION SYSTEMS OF MINNESOTA

6545 Cecilia Circle
Minneapolis, MN 55435
Phone: 612-941-0556
Ownership: Todd Communications Inc.
LPTV Stations (8):
Minnesota: K43DH, Austin; K45DF, Austin;
K49DB, Austin; K51CY, Austin; K53DI, Aus-
tin; K55FJ, Austin; K57EU, Austin; K61EU,
Austin.
LPTV Permittees (3):
Minnesota: K65FQ, Morris; K67FZ, Morris;
K69GR, Morris.

TELEVISION IMPROVEMENT ASSN.

Box 342
Ukiah, CA 95482
Ownership: Community owned.
LPTV Stations (1):
California: K47AL, Ukiah.

TELEVISION INTERESTS CO. INC.

Suite 713
121 Washington Ave. S
Minneapolis, MN 55401-2127
LPTV Permittees (4):
Indiana: W51BU, Indianapolis.
Missouri: K40CY, St. Ann.
New York: W67CN, Rochester.
Virginia: W48BI, Richmond.

TELEVISION MARKETING CO. INC.

15794 Wide Water Dr.
Montclair, VA 22026
Phone: 703-878-1228
LPTV Permittees (1):
Virginia: W54BT, Roanoke.

AUDREY B. TELLEFSEN

1600 Meadow Lane
Bannockburn, IL 60015
Phone: 708-945-6051
LPTV Permittees (3):
Kansas: K62EN, Caney.
Minnesota: K20EO, Virginia; K46DU, Virginia.

PETER A. TELLEFSEN

1600 Meadow Lane
Bannockburn, IL 60015
Phone: 708-945-6051
LPTV Permittees (3):
Arkansas: K34EC, Pine Bluff.
Minnesota: K48EZ, Duluth.
Wyoming: K38EF, Gillette.

HAROLD TELLEFSEN

1600 Meadow Lane
Bannockburn, IL 60015
Phone: 708-945-6015
LPTV Permittees (5):
Kentucky: W47BT, Campbellsville; W51CE,
Campbellsville; W59CM, Campbellsville;
W63BY, Campbellsville; W69CY, Camp-
bellsville.

TEMPLE BAPTIST CHURCH INC.

3000 N. Meridian Rd.
Tallahassee, FL 32312
Phone: 904-385-7181
LPTV Stations (1):
Florida: W65BG, Tallahassee.

PAUL TENNYSON

391 La Perle Lane
Costa Mesa, CA 92626
LPTV Permittees (1):
Hawaii: K62EF, Honolulu.

TETON COUNTY SCHOOL DISTRICT

Box 610
Choteau, MT 59422
LPTV Permittees (1):
Montana: K38DG, Fairfield.

U. OF TEXAS AT AUSTIN

Communications Bldg. B
Austin, TX 78712
LPTV Permittees (1):
Texas: K09VR, Austin.

TOWN OF THAYNE

Box 298
Thayne, WY 83127-0298
LPTV Permittees (5):
Wyoming: K29DB, Thayne & Alton; K39EC,
Thayne & Alton; K41DV, Thayne & Alton;
K49DY, Thayne & Alton; K51EL, Thayne &
Alton.

31 LICENSE INC.

501 Wazee St.
Denver, CO 80204
Phone: 303-595-3131
Officers:
Michael Finkelstein, Chmn.
Ed Karik, Chief Exec. Officer
Rod Bacon, Chief Operating Officer
Kathryn Bridgman, Sales Director
Mary Carole McDonnell, Programming Direc-
tor
Fred Baumgartner, Engineering Director
Ownership: Renaissance Communications
Corp. (see listing in Commercial TV Station
Ownership).
LPTV Stations (1):
Colorado: K54DK, Boulder.
TV Stations (2):
Colorado: KDVR, Denver; KFCT, Fort Collins.

RICHARD G. THOMAS

1210 Herold St.
Des Moines, IA 50315
Phone: 515-285-6390
LPTV Permittees (1):
Wisconsin: W16AY, Whiting.

THOMPSON FALLS TV DISTRICT

14 Bighorn Rd.
Thompson Falls, MT 59873
LPTV Stations (1):
Montana: K36BW, Thompson Falls.

JOHN ANDREW THOMPSON

29 Notch Rd.
Granby, CT 06035
Phone: 203-653-4278
LPTV Stations (1):
Connecticut: W12CL, Granby.

WILLIAM J. THOMPSON

4914 Ames Ave.
Omaha, NE 68104
Phone: 402-457-1977
LPTV Permittees (1):
Nebraska: K67FM, Omaha.

THRASH BROADCASTING CO. INC.

4936 Southridge Dr.
Los Angeles, CA 90043
LPTV Permittees (1):
Illinois: W17BD, Arlington Heights.

THREE ANGELS BROADCASTING NETWORK INC.

Box 220
West Frankfort, IL 62896
Phone: 618-627-4651
Fax: 618-627-2726
Officers:
Ellsworth McKee, Chmn.
Danny L. Shelton, Pres.
Linda Shelton, V.P.
Joan E. Russell, Chief Financial Officer
Moses A. Primo, Dir., Broadcast Operations
Represented (legal): Cole, Raywid & Braver-
man.

LPTV Stations (14):
California: K21DD, Palm Springs/Indio.
Florida: W34AV, Sarasota.
Illinois: W17AZ, Johnson City.
Michigan: W61BX, Grand Rapids.
Minnesota: K69GB, Minneapolis.
Mississippi: W26BB, Hickmanburg.
Oregon: K48DZ, Vermiston.
Puerto Rico: W21AR, San Juan.
Washington: K54DU, Richland; K68DL, Seat-
tle; K05JO, Sunnyside & Prosser; K58DL,
Yakima-Toppenish.
Wisconsin: W57BJ, Green Bay; W54BH, Mad-
ison.

LPTV Permittees (13):
Alabama: W388Q, Huntsville.
Alaska: K11TH, Nome.
Illinois: W21BE, Champaign; W40AX, Quincy.
Nebraska: K31DU, Lincoln.
North Carolina: W348N, Charlotte.
North Dakota: K17DQ, Grand Forks; K35ED,
Grand Forks.
Oklahoma: K15DJ, Lawton.
Tennessee: W42BY, Memphis.
Texas: K52DX, Texarkana; K67FK, White-
house.
Washington: K39DL, Moses Lake.

J. W. THURSTON

1726-A Sapling Court
Concord, MA 04519
Phone: 510-682-7555
LPTV Permittees (1):
California: K14IV, Eureka.

TIFTON TRANSLATOR INC.

Suite 1406
400 E. Colonial Dr.
Orlando, FL 32803
LPTV Permittees (1):
Georgia: W16AK, Tifton.

PARKER TILLER

207 Ratcliff's Creek Rd.
Pikeville, KY 41501
Phone: 606-432-3768
LPTV Permittees (1):
Kentucky: W32BD, Pikeville.

BRUCE B. & JAN B. TIMM

Box 1874
Tallahassee, FL 32302
LPTV Permittees (1):
Florida: W61CF, Tallahassee.

TODD, BRANTON, WOOTON & FUGIT

511 N. Lee
Midland, TX 79761
LPTV Stations (1):
New Mexico: K35AN, Ruidoso.

TOK COMMUNITY TV

Box 225
Tok, AK 99780
LPTV Stations (1):
Alaska: K07NC, Tok Junction.

CHARLES K. TOOTLE

7300 N. Rancho Dr.
Las Vegas, NV 89131
LPTV Stations (1):
Nevada: K17CT, Las Vegas.

AGUSTIN TORRES JR.

Box 4802
Corpus Christi, TX 78469-4802
LPTV Permittees (1):
Texas: K16CY, Killeen.

CAREY TORSEN

Box 4069
Kodiak, AK 99615
Phone: 907-487-2685
LPTV Permittees (3):
Alaska: K65FZ, Near; K67GI, Near; K69GY, Near.

TOWSON STATE UNIVERSITY

Speech & Mass Communications
Towson, MD 21204
Phone: 410-830-8788
Fax: 410-830-3656
Officer:
Dr. John MacKerron, Chmn. & Chief Exec. Officer
Ownership: Board of Regents, University of Maryland.
LPTV Permittees (1):
Maryland: W61BT, Towson.

BILL TRAMMELL

139 Carr Rd.
Piedmont, SC 29673
Phone: 803-277-9495
LPTV Stations (1):
Texas: K31CM, Fort Worth.

TRAN-STAR INC.

716 N. Westwood Ave.
Toledo, OH 43607
LPTV Stations (1):
Indiana: W45AG, Fort Wayne.

TRANQUILITY COMMUNITY CHURCH

Box 306
Seaman, OH 45679
LPTV Stations (1):
Ohio: W17AY, Seaman.

TREASURE VALLEY COMMUNITY COLLEGE

650 College Blvd.
Ontario, OR 97914
LPTV Stations (1):
Oregon: K19AR, Ontario.

MAX A. TREVINO

205 Songbird Trail
Keene, TX 76059
LPTV Stations (1):
New Mexico: K17DD, Albuquerque.

TREXAR CORP.

270 S. Service Rd.
Melville, NY 11747
Phone: 516-777-8855
Fax: 516-777-8180
Officers:
Michael C. Pascucci, Pres.
Marvin Chauvin, Chief Exec. Officer
Mark A. Freeman, Sr. V.P., Secy.-Treas.

John A. Danzi, V.P.
Michael Wach, V.P. & Gen. Mgr.
Christopher S. Pascucci, V.P. & Asst. Secy.
Ownership: Michael C. Pascucci & Jocelyn Pascucci, 44.57% jointly as trustees; Christopher S. Pascucci, 26.81%; Michael A. Pascucci, 3.69%; Dawn Pascucci, 3.69%; Ralph P. Pascucci, 3.69%; Michael C. Pascucci, 0.72%; John A. Danzi, 9%; Mark A. Freeman, 3.15%; Christopher S. Pascucci, 4.69%.

Represented (legal): Arent, Fox Kitner Plotkin & Kahn.

LPTV Stations (1):
New York: W57BC, Mineola.
TV Stations (1):
New York: WLJG, Riverhead.

TRIANGLE TELEVISION CO. INC.

2925 Dean Pkwy.
Minneapolis, MN 55416
LPTV Stations (3):
Missouri: K29CF, Kansas City; K35CT, Kansas City.
North Carolina: W25BR, Charlotte.
LPTV Permittees (1):
Missouri: K42DB, St. Louis.

TRI-COUNTY UHF-TV INC.

120 W. Schliemann Ave.
Appleton, MN 56208
Phone: 612-289-2622
LPTV Stations (5):
Minnesota: K18DU, Donnelly; K27EN, Donnelly; K31DH, Donnelly; K45DP, Donnelly; K51EJ, Donnelly.
LPTV Permittees (1):
Minnesota: K39OZ, Donnelly.
TV Translators:
Minnesota: K53DX, Donnelly; K55FW, Donnelly; K57BL, Donnelly-Herman; K61BJ, Donnelly-Herman.

TRIMTAB PRODUCTIONS INC.

2 Horatio St.
No. 17P
New York, NY 10014
LPTV Permittees (1):
New York: W17BM, Manhattan.

TRINITY BROADCASTING NETWORK INC.

Box C-11949
Santa Ana, CA 94211
Phone: 714-832-2950
Fax: 714-730-3568
Officers:
Paul F. Crouch Sr., Pres.
Jan Crouch, V.P.
W. Ben Miller, V.P. & Engineering Dir.
Norman G. Juggert, Secy.-Treas.
Al Brown, Financial Dir.
George Horvath, Low Power Dir.
Rod Henke, Mktg. Dir.
Barry Pfahler, Programming Dir.
Bob Higley, Cable Dir.

Branch Office:
Cable Headquarters
2900 W. Airport Freeway
Irving, TX 75062
Phone: 214-313-1333
Ownership: Non-profit organization. Paul Crouch is pres. of National Minority TV Inc. (see listing). Crouch & Juggert are dirs. of Community Educational Television (see listing). Inc. (see listing). Crouch & Juggert are dirs. of Community Educational Television (see listing).

Represented (legal): May & Dunne, Chartered.
LPTV Stations (147):
Alabama: W41BN, Dothan; W64BJ, Scottsboro.

Arizona: K20CZ, Bullhead City; K62BA, Flagstaff; K43CA, Quartzsite; K38CX, Shonto; K57BD, Tucson.

Arkansas: K42BS, Fayetteville; K27DI, Fort Smith.

California: K57FD, Atwater; K53DT, Monterey; K15CO, Porterville; K65DJ, Redding; K69FB, Sacramento; K45DU, Ventura; K33BT, Victorville.

Colorado: K33DN, Denver; K47AQ, Denver; K57BT, Denver; K48CG, Loveland.

Delaware: W67BG, Dover.

Florida: W67BY, Fort Myers; W23AQ, Lake City; W60BK, St. Petersburg.

Georgia: W23AC, Albany; W65BI, Augusta; W33AL, Brunswick; W67BJ, Savannah; W66BW, Valdosta; W46BZ, Waycross.

Idaho: K47BE, Boise.

Illinois: W34AY, Champaign; W36AO, Palatine; W22AJ, Waukegan.

Indiana: W36AR, Lafayette; W24AI, Michigan City; W65BK, Terre Haute.

Iowa: K61FF, Cedar Rapids; K58BX, Davenport; K42AM, Ottumwa; K65BY, Waterloo.

Kansas: K26BZ, Junction City; K31BW, Manhattan; K15CN, Salina; K21AP, Topeka; K59DA, Wichita.

Kentucky: W33BK, Corbin; W62BH, Hopkinsville.

Louisiana: K56DR, Baton Rouge; K45DI, Mermentau; K59DG, New Orleans.

Maine: W51AG, Presque Isle.

Maryland: W16AE, Cresaptown.

Michigan: W66BV, Detroit; W19BA, Grand Rapids.

Minnesota: K58BS, Minneapolis-St. Paul; K60DS, Rochester; K19BG, St. Cloud.

Mississippi: W29BH, Biloxi; W31AG, Clarksdale; W25AD, Columbus; W33BH, Greenville; W25BA, Grenada; W36AC, McComb; W63BK, Meridian; W58BO, Natchez; W46AV, Pascagoula.

Missouri: K56AU, Columbia; K39CP, Poplar Bluff; K52DH, Springfield; K34BR, St. Charles; K18BT, St. Louis.

Montana: K53DW, Great Falls; K41CX, Helena; K26DD, Kalispell.

Nebraska: K39AJ, Lincoln.

Nevada: K19CU, Carson City; K57FA, Las Vegas; K45AV, Reno.

New Jersey: W36BJ, Atlantic City.

New York: W14AH, Binghamton; W14AZ, Glens Falls; W52BT, Jamestown; W22AZ, Olean; W41AE, Utica.

North Carolina: W68BL, Charlotte; W59BA, Goldsboro; W38BB, Raleigh; W66BT, Statesville; W20AL, Wilmington.

North Dakota: K56ET, Fargo; K22DQ, Grand Forks; K40DE, Williston.

Ohio: W40AE, Chillicothe; W68BP, Dayton; W32AR, Lexington; W21AI, Portsmouth; W47BC, Springfield; W39AI, Youngstown; W36AY, Zanesville.

Oklahoma: K44BQ, Ardmore; K27AZ, Lawton.

Oregon: K33AO, Coos Bay; K58BG, Klamath Falls; K21BC, Lakeview; K14HA, Roseburg.

Pennsylvania: W42BX, Erie; W52BO, Meadville; W42BJ, State College; W39BT, Williamsport.

South Carolina: W44AX, Charleston; W54BI, Georgetown; W66BJ, Myrtle Beach.

South Dakota: K20DA, Aberdeen; K15CW, Brookings; K38CQ, Huron; K27DB, Madison; K33CO, Rapid City; K66ET, Sioux Falls; K31DP, Yankton.

Tennessee: W46AJ, Cookeville; W66AZ, Faragut; W35AH, Jackson; W31AS, Morristown.

Texas: K51CK, Abilene; K63DR, Austin; K26AP, Brownwood; K17BP, Palestine; K42DA, Paris; K20BW, San Antonio; K33CK, San Antonio; K15BV, Uvalde.

Utah: K39AK, Bonanza & Vernal; K64CJ, Ogden.

Vermont: W16AL, Burlington.

Virginia: W33AD, Concord; W32BA, Lynchburg; W49AP, Roanoke.

Washington: K23AS, Aberdeen; K36DG, Longview; K55EB, Spokane.

West Virginia: W39AZ, Parkersburg.

Wisconsin: W68BS, Green Bay; W42AF, Ripon; W20AG, Sheboygan; K29DG, Wausau.

Wyoming: K35CN, Green River/Rock Springs.

LPTV Permittees (26):
California: K15DB, Santa Barbara.

Florida: W58BK, Naples; W68CM, Panama City; W18BJ, St. Petersburg.

Georgia: W19BP, Luella; W20BF, Tifton.

Idaho: K15DG, Pocatello; K25EV, Twin Falls.

Illinois: W30AW, Elgin.

Kansas: K25DS, Junction City.

Louisiana: K49DE, New Iberia.

Maine: W63BR, York Center.

Massachusetts: W67DF, Pittsfield.

Missouri: K49DG, Springfield.

New York: W44BG, Ithaca.

Pennsylvania: W65CG, Pittsburgh.

South Carolina: W40AW, Beaufort.

South Dakota: K63EE, Mitchell.

Tennessee: W50AG, Nashville.

Texas: K47ED, College Station/Bryan; K57FC, Corpus Christi; K46DL, Kingsville; K53EH, Lubbock.

Virginia: W24OI, Virginia Beach.

Washington: K57FJ, Spokane.

Wisconsin: W19BH, Janesville.

TV Stations (11):
Arizona: KPAZ-TV, Phoenix.

California: KTBN-TV, Santa Ana-Los Angeles.

Florida: WHFT, Miami.

Georgia: WHSG, Monroe.

Indiana: WCLJ, Bloomington-Indianapolis; WKOI, Richmond.

New York: WTBY, Poughkeepsie.

Ohio: WDLI, Canton.

Oklahoma: KTBO-TV, Oklahoma City.

Texas: KDTX-TV, Dallas.

Washington: KTBW-TV, Tacoma-Seattle.

Radio Stations:
Washington: KGHO-AM-FM, Aberdeen.

TV Translators:
California: K53AT, Buelton-Solvang; K55CC, Thousand Oaks; K60BB, Desert Hot Springs; K62AN, Palm Springs; K66BM, Palm Springs.

TRIPLE J. COMMUNITY BCSTG. INC.
217 E. 9th St.
Hazleton, PA 18201

LPTV Stations (5):
Pennsylvania: W47AO, Berwick; W248B, East Stroudsburg; W35AT, Hazleton; W68CE, Shickshinny; W05BG, Williamsport.

TRI-STATE BROADCASTING INC.
Suite 216
3135 Industrial Rd.
Las Vegas, NV 89109

Phone: 702-791-3432
LPTV Stations (1):
Arizona: K26AQ, Bullhead City.

TRI-STATE CHRISTIAN TV INC.
Box 1010
Marion, IL 62959-1010

Phone: 618-997-9333
Fax: 618-997-1859
Officers:

Garth W. Coonce, Pres.
Bradley Cagle, Chief Financial Officer
Julie Nolan, Secy.
Christina M. Coonce, Treas.
Victoria M. Clark, Asst. Secy.

Ownership: Non-profit organization.
Represented (legal): May & Dunne, Chartered.
LPTV Stations (4):
Indiana: W66BD, Fort Wayne.
Kentucky: W54AE, Paducah.
Michigan: W59CA, Jackson; W69BJ, Lansing & East Lansing.

LPTV Ownership

TV Stations (6):

Illinois: WTCT, Marion.
Indiana: WINM, Angola.
Michigan: WTLJ, Muskegon; WAQP, Saginaw.
New York: WNYB-TV, Buffalo.
North Carolina: WLXI-TV, Greensboro.
TV Translators:
New York: W59BV, Rochester.
Michigan: W248D, Kalamazoo.
Virginia: W18BG, Danville.

TROPICAL PARADISE LTD.

18 E. 41st St.
Suite 1605
New York, NY 10017
LPTV Permitees (1):
Florida: W03BG, Key West.

TROUT CREEK, NOXON, HERON TV DISTRICT

231 Pilgrim Creek Rd.
Noxon, MT 59853
LPTV Permitees (1):
Montana: K32DM, Trout Creek.

LINDA K. TRUMBLY

1080 Los Molinos Way
Sacramento, CA 95864
Phone: 916-487-3932
Fax: 916-972-9969
Represented (legal): Abacus Communications.
LPTV Stations (1):
California: K22OD, Santa Clara-San Jose.

ROLAND T. TSUNODA

1001 Colorado Ave.
Palo Alto, CA 94303
LPTV Permitees (3):
Minnesota: K52EP, Virginia; K40EI, Walker.
Nebraska: K69GS, Superior.

DAVID A. TUCKER

Box 421
Lewiston, ID 83301
Phone: 208-746-0310

Branch Office:

100 Glacier Dr.
Suite F
Box 1150
Lolo, MT 59847
Phone: 406-273-6161
Represented (legal): Mitchell, Boyer & Associates.
LPTV Stations (1):
Montana: K50CP, Missoula & Lolo.

TURNPIKE TV

514 Chautauqua St.
Pittsburgh, PA 15212
Officer:
Debra Goodworth, Pres.
LPTV Permitees (14):
California: K08LV, Visalia.
Ohio: W62BT, Masury; W57BH, Steubenville.
Pennsylvania: W32AX, Altoona; W60BL, Butler; W26AV, Charleroi; W56CG, Greensburg; W35AZ, Johnstown; W25AX, Kittanning; W56CL, New Castle; W59BT, Pittsburgh; W35AW, Uniontown.
West Virginia: W28AS, Wheeling.

TV 4 INDIAN OAK CORP.

370 Indian Boundry Rd.
Chesterton, IN 46304
LPTV Stations (1):
Indiana: W04CQ, Chesterton.

TV-9 INC.

Box 168
Carmel, ME 04419

LPTV Permitees (1):

Maine: W09CB, Carmel.

TV 10 INC.

Box 1089
Fairfield, IA 52556
LPTV Permitees (1):
Ohio: W10BK, Kent.

TV 22

Suite 200
3950 Fossil Creek Blvd.
Fort Worth, TX 76137
Phone: 817-233-8297
LPTV Stations (1):
Texas: K22DP, Bryan.

TV 31 INC.

Box 2170
Akron, OH 44309-2170
Phones: 216-673-2323; 216-673-0301
Officers:
Richard Klaus, Pres.
William Klaus, V.P.
Robert Klaus, V.P.
LPTV Permitees (1):
Ohio: W31AD, Beachwood.

TV 44 DETROIT INC.

Box 69
Dearborn Heights, MI 48127
Phone: 313-561-3300
LPTV Stations (1):
Michigan: W44AR, Detroit.

TV 45/KATY COMMUNICATIONS INC.

2340 Des Plaines Ave.
Suite 303
Des Plaines, IL 60018
Phone: 708-297-3700
Officers:
Barry J. Carroll, Chief Exec. Officer
Mal Laye, Engineering Dir.
Ownership: Katy Communications.
Represented (legal): Sidley & Austin.
LPTV Stations (1):
Illinois: W45AJ, Rockford.

TV 48 DETROIT INC.

Suite 900 W
15565 Northland Dr.
Southfield, MI 48075
LPTV Stations (1):
Michigan: W48AV, Detroit.

TV 50 INC.

4814-A Cain Dr.
Corpus Christi, TX 78411
Phone: 512-991-3229
Officers:
Michael Taylor, Chmn.
Christopher T. York, Chief Exec. Officer
Dr. Thumace York, Exec. V.P. & Gen. Mgr.
LPTV Stations (2):
Texas: K07UD, Corpus Christi; K50AO, Corpus Christi.
Other Holdings:
Outdoor advertising.

TV-52 INC.

1296 Marian Lane
Green Bay, WI 54304
Phone: 414-494-6310
Officers:
Lyle Robert Evans, Pres.-Dir.
Douglas A. Maszka, Secy.
Ownership: Lyle Robert Evans, 90%; Douglas A. Maszka, 10%. Evans is majority stockholder of WEZR(AM), Brillon, WI. Evans & Maszka own WMBF(AM), Chilton, WI.
LPTV Stations (1):
Iowa: K52BH, Ames.

TV Stations (1):

Wisconsin: WWRS-TV, Mayville (CP).

TV 65

1801 W. 17th St.
Pine Bluff, AR 71603
Officers:
Dr. David Moore, Chief Exec. Officer
W. E. Bobo, Chief Financial Officer
Joe Smith, Programming Dir.
LPTV Stations (1):
Arkansas: K65EK, Pine Bluff.

TV BROADCASTERS OF CENTRAL VIRGINIA

277 Garrison Ave.
Staten Island, NY 10314
LPTV Stations (1):
Virginia: W61BZ, Keysville.
LPTV Permitees (4):
Virginia: W65CN, Chase City; W39BN, Farmville; W52BS, Farmville; W69CW, South Hill.

TV-67 INC.

121 S. Washington St.
Van Wert, OH 45891
Officers:
Raymond A. Tanner, Pres.
Robert Heitmeyer, Chief Exec. Officer
Tina M. Miller, Chief Operating Officer & Secy.-Treas.

Branch Office:

WOHL-FOX 67
2115 Allentown Rd.
Lima, OH 45805
Phone: 419-224-8867
Ownership: Raymond A. Tanner, Robert Heitmeyer & Tina M. Miller.
Represented (legal): Carlile, Patchen & Murphy.
LPTV Stations (1):
Ohio: W67CA, Lima.

WILLIAM N. UDELL

Drawer 50108
2420 N.E. 48th Court
Lighthouse Point, FL 33064
Phone: 305-426-4881
Represented (legal): Tiemey & Swift.
LPTV Permitees (1):
Indiana: W67CC, South Bend.
Radio Stations:
Indiana: WKAM(AM), Goshen, WZOW(FM), Elkhart-Goshen.

UHF-TV INC.

Box 214
Willmar, MN 56201
Officers:
William C. Marcell, Pres.-Treas.
Charles T. Bohnet, V.P.-Secy.
LPTV Stations (4):
Minnesota: K34DG, Willmar; K38CV, Willmar; K40BR, Willmar; K66DN, Willmar.

UMMAT BCSTG. CORP. INC.

Box 40181
5521 Soutel Dr.
Jacksonville, FL 32203
Phone: 904-354-8573
LPTV Permitees (1):
Florida: W69CZ, Jacksonville.

UNDER HIS DIRECTION INC.

Box 979K
Rte. 6
Beaumont, TX 77705
Phone: 409-794-1998
LPTV Stations (1):
Texas: K46CM, Beaumont.

THE UNION MISSION

130 Brooke Ave.
Norfolk, VA 23510-3203
Phone: 804-627-8686
LPTV Stations (3):
Virginia: W40AH, Chesapeake; W21AQ, Hampton; W05BQ, Norfolk.

UNITED TELEVISION INC.

132 S. Rodeo Drive
4th Floor
Beverly Hills, CA 90210
Phone: 310-281-4844
Fax: 310-659-8121
Officers:
Herbert J. Siegel, Chmn.
Evan C. Thompson, Pres. & Chief Exec. Officer
Garth S. Lindsey, Chief Financial Officer
Laurey J. Barnett, V.P. & Dir. of Programming
Tom Muir, Treas. & Controller
Ownership: Publicly held; Chris-Craft Industries, majority owner (see listing in Commercial TV Station Ownership).
Represented (legal): Wilmer, Cutler & Pickering.
LPTV Stations (1):
Arizona: K14HC, Prescott.
TV Stations (5):
Arizona: KUTP, Phoenix.
California: KBHK-TV, San Francisco.
Minnesota: KMSP-TV, Minneapolis-St. Paul.
Texas: KMOL-TV, San Antonio.
Utah: KTVX, Salt Lake City.

UNITY BCSTG. INC.

Box 111
406 N. 3rd St.
Booneville, MS 38829
Phone: 601-728-6492
Officers:
Leland Owens, Chief Exec. Officer
Billy Lambert, Chief Operating & Financial Officer
Dora Voss, Co-Chief Financial Officer & Mktg. Dir.
Represented (legal): Don Franks (Booneville, MS).
LPTV Stations (2):
Mississippi: W53AF, Booneville.
Tennessee: W18BL, Adamsville.
LPTV Permitees (1):
Alabama: W46CF, Tusculmbia.

UNIVERSAL WIRELESS TECHNOLOGIES INC.

Suite 1085
11845 W. Olympic Blvd.
Los Angeles, CA 90064
Phone: 310-444-5964
LPTV Permitees (1):
North Carolina: W16AW, Midway.

URBAN COMMUNICATIONS TV INC.

2590 Shiloh Springs Rd.
Dayton, OH 45427-2702
LPTV Permitees (1):
Ohio: W51BR, Dayton.

UNIVERSITY OF UTAH

101 Gardner Hall
Salt Lake City, UT 84112-1107
Phone: 801-581-7777
Fax: 801-581-5735
Officer:
Stephen H. Hess, Assoc. Dir., Media Services
Ownership: Public educational institution.
Represented (legal): Dow, Lohnes & Albertson.
LPTV Stations (4):
Utah: K250C, Garfield rural; K30CW, Marysvale; K32AL, Marysvale; K24CQ, Tooele.

TV Stations (2):
Utah: KULC, Ogden; KUED, Salt Lake City.
Radio Stations:
Utah: KUER(FM), Salt Lake City.

VALLEY CHANNEL BCSTG. INC.
1350 North 200 West
Logan, UT 84321
LPTV Stations (1):
Utah: K120T, Logan.

VALLEY COUNTY TV DISTRICT NO. 1
Box 311
Glasgow, MT 59230
LPTV Stations (3):
Montana: K14AR, Glasgow; K16AZ, Glasgow;
K18BN, Glasgow.

VALLEY PUBLIC TELEVISION INC.
1544 Van Ness Ave.
Fresno, CA 93721
Phone: 209-266-1800
Fax: 209-443-5433
Officers:
Mary Louise Vivier, Chmn.
David Bacigalupo, Vice Chmn.
John Wissler, Financial Officer
Carolyn Golden, Secy.
Colin Dougherty, Exec. Dir. & Gen. Mgr.
Ownership: Non-stock, non-profit corp.
Represented (legal): Fletcher, Heald & Hildreth;
Loomis, Sanoian & Garland (Fresno, CA).
LPTV Stations (1):
California: K65EY, Bakersfield.
TV Stations (1):
California: KVPT, Fresno.

VALUEVISION INTERNATIONAL INC.
6740 Shady Oak Rd.
Eden Prairie, MN 55344
Phone: 612-831-1407
Officers:
Robert L. Johander, Chmn.
Nicholas M. Jakish, Pres.
Edward A. Karr, Exec. V.P., Purchasing
Frank P. Keenan, Exec. V.P., Marketing
Ownership: Publicly held; Robert L. Johander,
8.95%; Nicholas M. Jakish, 8.58%. See listing
in Commercial TV Station Ownership.
LPTV Stations (3):
Georgia: W20AU, Atlanta.
Minnesota: K07UI, Minneapolis; W62BD, Min-
neapolis.
LPTV Permittees (7):
Kentucky: W60BW, Shepherdsville.
Missouri: K64DT, St. Louis.
Nebraska: K48DL, Omaha.
Nevada: K67GB, Las Vegas.
Oregon: K43EK, Portland.
Tennessee: W63BV, Memphis.
Texas: K54EA, San Antonio.
TV Stations (1):
Virginia: WVVJ, Manassas.

J. B. VAN DE SANDE
16922 E. Harvard Ave.
Aurora, CO 80013
LPTV Permittees (1):
Colorado: K16CM, Aurora.

PETER VAN DE SANDE
Box 441010
Aurora, CO 80044
LPTV Stations (1):
Colorado: K38DF, Aurora.
LPTV Permittees (1):
Colorado: K69FT, Denver.

GARY VAN NORTWICK
3240 E. Colby Rd.
Whitehall, MI 49461
Phone: 616-893-8811

LPTV Stations (1):
Michigan: W11CF, Whitehall.

HALINA VAN VOORHIS
96 Prospect Hill Ave.
Summit, NJ 07901
LPTV Permittees (7):
Kansas: K19DL, Caney; K21DX, Caney;
K25EQ, Caney; K29CX, Caney; K54DZ, Can-
ey.
Nebraska: K31EG, Superior; K40EK, Superior.

STEPHEN VAN VOORHIS
96 Prospect Hill Ave.
Summit, NJ 07901
Phone: 201-273-4953
LPTV Permittees (7):
Kansas: K15DZ, Caney; K48EL, Caney.
Nebraska: K16DF, Superior; K35DU, Superior;
K57GA, Superior; K59FA, Superior; K61GG,
Superior.

PATRICIA VAN ZANDT
2596 State Rd. 44
New Smyrna Beach, FL 32069
LPTV Permittees (1):
Florida: W31BC, Daytona Beach & New
Smyrna Beach.

MIKE VELDMAN
1501 N. High Tower
Stillwater, OK 74075
LPTV Stations (2):
Oklahoma: K50DF, Glencoe; K07VB, Stillwa-
ter.

JOSE JULIO MARTINEZ VELILLA
Box 1115
Isabela, PR 00662
Phone: 809-872-2231
LPTV Stations (1):
Puerto Rico: W28BA, Isabel Segunda.

VENTURE TECHNOLOGIES GROUP INC.
6611 Santa Monica Blvd.
Los Angeles, CA 90038-1311
Phone: 213-469-5696
Fax: 213-469-2193
Ownership: Garry Spire, 50%; remainder un-
disclosed. Spire has interest in Central Coast
Good News Inc., Ponyland Bcstg., Re-
sponse Bcstg & White Sage Bcstg.
LPTV Stations (1):
Pennsylvania: W29AH, Pittsburgh.
LPTV Permittees (1):
Rhode Island: W54BQ, Providence.

VERMONT WIRELESS COOPERATIVE
Box 221
East Corinth, VT 05040
LPTV Stations (4):
Vermont: W62BY, Monkton; W64BP, Monk-
ton; W65BX, Monkton; W68CK, Monkton.
LPTV Permittees (3):
Vermont: W60CD, South Newport; W66CK,
South Newport; W68CU, South Newport.

VERO BEACH BCSTG. INC.
897 Ripley Terrace NE
Palm Beach, FL 32907
LPTV Stations (1):
Florida: W69BD, Vero Beach.

VICTORY BCSTG. CORP.
Box 53
Summerville, GA 30747
Phone: 404-857-1330
Officer:
John W. Abbott, Pres.

LPTV Permittees (1):
Georgia: W41BG, Summerville.

VICTORY CENTER INC.
Box 14
5th & Quinn
Guyton, OK 73952
Phone: 405-338-5616
Fax: 405-338-2575
Officer:
Charles Mendenhall, Pres.
Ownership: Non-profit corp.
Represented (legal): John H. Midlen.
LPTV Stations (1):
Oklahoma: K53BE, Guyton.

VICTORY TELEVISION NETWORK
Box 948
Apex, NC 27502
Phone: 919-387-0500
Fax: 919-387-0708
Officers:
Edward E. Hollowell, Chmn.
James P. Layton, Exec. Dir.
Bruce W. Johnson, Treas.
Nancy H. Duke, Secy.
Ownership: Non-profit corp.
LPTV Stations (1):
North Carolina: W57BQ, Apex, Cary & Fuquay-
Varina.

VIDEO IMAGE PRODUCTIONS INC.
Box 2771
509 W. 19th St.
Jasper, AL 35502
Officers:
P. K. Lim, Pres.
Jerry Fleming, V.P.
Ownership: P. K. Lim, 50%; Jerry Fleming,
50%.
LPTV Stations (1):
Alabama: W55BJ, Jasper.

VIDEO JUKEBOX NETWORK INC.
6th Floor
12000 Biscayne Blvd.
Miami, FL 33181-2742
Phone: 305-899-9000
Fax: 305-892-3600
Officers:
H. F. (Gerry) Lenfest, Chmn.
J. Patrick Michaels Jr., Pres. & Chief Operating
Officer
Alan McGlade, Chief Exec. Officer
Luann Simpson, Chief Financial & Administra-
tive Officer
Les Garland, Exec. V.P.
Paul Sartain, V.P., Operations
Branch Offices:
5200 DTC Pkwy.
Suite 140
Englewood, CO 80111
Phone: 303-771-7345
Fax: 303-771-7372
10635 Santa Monica Blvd.
Suite 305
Los Angeles, CA 90025
Phone: 310-441-8420
Fax: 310-441-8426

156 W. 56th St.
Suite 1403
New York, NY 10019
Phone: 212-265-7274
Fax: 212-265-7280

575 E. Swedesford Rd.
Suite 212
Wayne, PA 19087
Phone: 215-989-0110
Fax: 215-989-0116
Ownership: Publicly held.
Represented (legal): Weil, Lucio, Mandler, Cre-
land & Steele.

LPTV Stations (15):
Alabama: W02BV, Birmingham & Bessemer.
Florida: W31AT, Gainesville; W10AX, Jackson-
ville, Arlington, Avondale, Bowden, Brent-
wood & Colonial Manor; W11BM, Orlando.
Georgia: W55BM, Marietta; W13CC, Savan-
nah, Thunderbolt, Isle of Hope.
Indiana: W47AZ, Indianapolis.
Iowa: K04NL, Des Moines.
Kentucky: W13BZ, Louisville.
Louisiana: K10NG, New Orleans, Arabi & Ter-
rytown; W61BC, Shreveport.
Michigan: W05BN, Detroit.
Mississippi: W08CU, Jackson.
North Carolina: W13BW, Durham & Weaver;
W13CI, Raleigh.
Tennessee: W36AM, Memphis.
LPTV Permittees (2):
Alabama: W05BS, Montgomery.
Texas: K120K, Temple, Belton, Heidenheimer,
Moffa.
Other Holdings:
Program source: The Box.

VIDEO VOICE INC.
Suite 5G
123 E. 54th St.
New York, NY 10022-4506
Phone: 212-935-4613
LPTV Stations (1):
New York: W23AA, Southampton.

VIDEOHIO INC.
Box 1010
770 Twin Rivers Dr.
Columbus, OH 43216
Phone: 614-460-3700
Officers:
Michael J. Fiorile, Pres. & Chief Exec. Officer
Gerald E. Cary, V.P.
A. Kenneth Pierce, Secy.-Treas.
Ownership: Dispatch Printing Co. (see listing in
Ownership of Commercial Television Sta-
tions).
LPTV Stations (1):
Indiana: W27AR, Indianapolis.

THE VIDEOHOUSE INC.
975 Greentree Rd.
Pittsburgh, PA 15220
Phone: 412-921-7577
LPTV Permittees (1):
Pennsylvania: W61CC, Pittsburgh.

VIKING COMMUNICATIONS INC.
10 Abbott Park
Providence, RI 02903
Phone: 401-272-2558
Officer:
Philip R. DeSano, Chief Exec. Officer
Ownership: Philip R. DeSano, 70%; Venture
Technologies, 30%. See also listing for
SkiSat.
LPTV Stations (1):
Rhode Island: W23AS, Woonsocket & Provi-
dence.

THE RECTOR & VISITORS OF THE U. OF VIRGINIA
Box 9011
Charlottesville, VA 22906
Phone: 804-924-7081
Fax: 804-924-1364
LPTV Stations (1):
Virginia: W10CE, Charlottesville.

VIRGINIA-KENTUCKY BCSTG. CO. INC.
Box 2045
Grundy, VA 24614
Phone: 901-645-6165
LPTV Permittees (2):
Virginia: W07DA, Grundy; W03BH, Richlands.

LPTV Ownership

VISION BCSTG. NETWORK

1017 New York Ave.
Alamogordo, NM 88310
Phone: 505-437-6363
Fax: 505-437-5353
Officers:
Bill Oechsner, Chmn.
Pete Warren, Pres.
Jack Brock, Chief Financial Officer
Represented (legal): Stuart B. Mitchell.
LPTV Stations (1):
New Mexico: K63CD, Alamogordo.

VISION COMMUNICATIONS INC.

106 Possum Way
Clarks Summit, PA 18411
Phone: 717-961-2222
LPTV Stations (1):
South Carolina: W68BZ, Myrtle Beach.

VISUAL ENTERTAINMENT UNLIMITED

207 Lynwood Lane, Rte. 3
Kenai, AK 99611
Ownership: Roxie Jackson.
LPTV Stations (1):
Alaska: K17AC, Seward.

B. N. VISWANATH

86-94 Palermo St.
Holliswood, NY 11423
LPTV Permittees (1):
Virginia: W67CZ, Virginia Beach.

DEEPAK VISWANATH

Box 286
East Elmhurst, NY 11369
Phones: 718-429-0900; 718-507-4490
Fax: 718-507-4492
LPTV Stations (1):
New Jersey: W36AS, New Brunswick.
LPTV Permittees (2):
Florida: W198T, Tallahassee.
Vermont: W51CB, Burlington.
Other Holdings:
Program source: The Indian Channel (for Asian Indian viewers).

DILIP B. VISWANATH

86-94 Palermo St.
Holliswood, NY 11423
Phone: 718-479-9411
LPTV Permittees (3):
Florida: W67DB, Daytona Beach.
Georgia: W52BW, Albany; W43BI, Augusta.

THE VOICE OF SARATOGA INC.

Box 828
Saratoga Springs, NY 12866
LPTV Stations (1):
New York: W35BF, Saratoga Springs.

VU THI POWER

811 Glacier Ave.
Alexandria, MN 56308
LPTV Permittees (3):
Minnesota: K45DT, Lake Wilson; K47EE, Lake Wilson; K49DS, Lake Wilson.

McKINLEY WALKER

Box 637
Mount Sterling, KY 40353
LPTV Stations (2):
Kentucky: W07BY, Morehead; W02BP, Mount Sterling.

WALKER RIVER PAIUTE TRIBE

Walker River Reservation
Schurz, NV 89427
Phone: 702-773-2306
Fax: 702-773-2585

Officers:
Irwin Miller, Chmn.
Anita M. Collins, Chief Exec. Officer
Janet Thom, Chief Financial Officer
LeRoy Hicks, V.P.
Priscilla Carrera, Secy.-Treas.
LPTV Stations (1):
Nevada: K46CC, Schurz.

MARJORIE S. WALLACE

Box 412
Rte. 4
Jefferson, TX 75657
LPTV Stations (1):
Louisiana: K57FQ, Shreveport.

SELWYN L. WALTERS

No 32
9846 Rosehill Rd.
Berrien Springs, MI 49103-1262
LPTV Permittees (1):
Georgia: W39BS, Augusta.

JOHN WALTON

4434 4th Ave. S
St. Petersburg, FL 33711
LPTV Stations (1):
Florida: W31BB, Pensacola.
LPTV Permittees (2):
Oklahoma: K63EK, Tulsa.
West Virginia: W36BF, Charleston.

HOWARD WAPNER

No. 405
41 Conshohocken Rd.
Bala Cynwyd, PA 19004
LPTV Permittees (1):
North Dakota: K19DN, Grand Forks.

J. L. WARREN

2620 Erwin
Scottsbluff, NE 69361
LPTV Permittees (1):
Nebraska: K58EL, Garland.

WARWICK COMMUNICATIONS INC.

Suite 1802
1021 Main St.
Houston, TX 77002
Phone: 713-652-5833
Fax: 713-659-2073
Officers:
Edward C. Stanton III, Pres.
Louis K. Adler, Secy.-Treas.

Branch Offices:

KFXK
701 N. Access Rd.
Longview, TX 75602
Phone: 903-758-1691
109 W. Front St.
Tyler, TX 75702
Phone: 903-533-0051
Ownership: Inwood Investors Partnership L.P., 98.9%.

Represented (legal): Mayor, Day, Caldwell & Keeton (Houston, TX).

LPTV Stations (1):
Texas: K30CS, Lufkin.
TV Stations (1):
Texas: KFXK, Longview-Tyler.

AUDREY B. WARWICK

8140 E. Linvale Place
Denver, CO 80231
Phone: 303-750-1160
LPTV Permittees (1):
Kentucky: W52BU, Corbin.

WASATCH BCSTG. CORP.

6125 Airport Freeway
Fort Worth, TX 76117

LPTV Permittees (1):
Utah: K58ED, Salt Lake City.

WATERS & BROCK COMMUNICATIONS

Box 1
Selma, NC 27576
LPTV Stations (1):
North Carolina: W35AR, Smithfield.

STEPHEN G. WATFORD

2514 Aloha Place
Holiday, FL 34691
LPTV Permittees (1):
Florida: W41BH, Pensacola.

VERNON WATSON

6582 Oak Cliff Rd.
Pensacola, FL 32526
Phone: 904-457-9536
Fax: 904-457-1966
LPTV Stations (1):
Florida: W12CN, Pensacola.

WAUBONSEE COMMUNITY COLLEGE

Communications Technology Inc.
6213 Middleton Springs Dr.
Middleton, WI 53562
LPTV Stations (1):
Illinois: W54BE, Sugar Grove.

WAUKESHA TOWER ASSOC.

12323 W. Fairview Ave.
Milwaukee, WI 53226
Phone: 414-771-6900
LPTV Stations (1):
Wisconsin: W43AV, Waukesha.

WAVY TELEVISION INC.

300 Wavy St.
Portsmouth, VA 23704
Phone: 804-393-1010
Fax: 804-399-7628
Officers:
Lyle Banks, Chief Exec. Officer
Angelo M. Munoz, Chief Financial Officer
Ownership: LIN Television Corp. (see listing in Commercial TV Station Ownership).
LPTV Stations (1):
Virginia: W59CE, Hampton.
LPTV Permittees (5):
North Carolina: W22BG, Elizabeth City.
Virginia: W65CP, Chesapeake; W368K, Mappsville; W66BZ, Suffolk; W69CV, Suffolk.

WDTM INC.

217 S. 4th St.
Selmer, TN 38375
Phone: 901-645-6165
Officers:
David B. Jordan, Pres.
Margaret E. Jordan, V.P.
Ownership: David B. Jordan, 74%; Margaret E. Jordan, 25%.
LPTV Stations (1):
Tennessee: W06AW, Selmer-Corinth, MS.
Radio Stations:
Tennessee: WDTM(AM), Selmer.

WEATHER CENTER INTERNATIONAL INC.

LPTV Stations (1):
Wisconsin: W05BD, Madison.

SUSAN WEBB

10107 Hickory Hollow Court
Tampa, FL 33615
LPTV Stations (1):
Iowa: K41DD, Des Moines.

ESTATE OF VIOLA WEBER

No. C-408
5801 N. Oakwood
Enid, OK 73703
Phone: 405-237-0783
LPTV Permittees (2):
Minnesota: K24DV, Virginia; K26ED, Virginia.

RUSSELL R. WEDDELL

87 Lake St.
West Peabody, MA 01960
LPTV Stations (1):
Florida: W43AY, Naples.

WEIGEL BROADCASTING CO.

Board of Trade Bldg.
141 W. Jackson Blvd.
Chicago, IL 60604
Phone: 312-663-0260
Fax: 312-663-0585
Officers:
Howard Shapiro, Pres. & Chief Operating Officer
Anthony Cannata, Chief Financial Officer
Ownership: Howard Shapiro, 67.56%.
Represented (legal): Cohn & Marks.
LPTV Stations (6):
Illinois: W23AT, Chicago; W33AR, Rockford.
Indiana: W12BK, South Bend; W69BT, South Bend.
Wisconsin: W46AR, Milwaukee; W65BT, Milwaukee.
LPTV Permittees (1):
Indiana: W58BT, South Bend.
TV Stations (2):
Illinois: WCIU-TV, Chicago.
Wisconsin: WDJT-TV, Milwaukee.

RANDOLPH WEIGNER

64 Douglas Dr.
Meredith, NH 03253
Branch Office:
375 Summer St.
Box 7
Manchester, MA 01944
Phone: 508-526-4330
Represented (legal): Booth, Freret & Imlay.
LPTV Stations (2):
Florida: W20AV, Tampa-St. Petersburg.
Massachusetts: W33AV, Boston.

DAVID WELCH

5917 N. Isabell
Peoria, IL 61614
Phone: 309-655-5418
LPTV Permittees (2):
Minnesota: K42DW, Virginia.
New York: W14BU, Massena.

JEROLD R. WELCH

8547 E. Arapahoe Rd.
J-294
Greenwood Village, CO 80112
LPTV Permittees (1):
Colorado: K66DK, Aurora.

WELY INC.

Box 521
Rte. 5
Florence, SC 29501
LPTV Stations (1):
South Carolina: W56CC, Florence.

THE WESLEYAN FOUNDATION OF SOUTH DAKOTA INC.

Box 243
Rapid City, SD 57709
LPTV Permittees (2):
South Dakota: K27ED, Rapid City; K31DK, Rapid City.

WEST CENTRAL CHRISTIAN COMMUNICATIONS INC.

Box 1739
Willmar, MN 56201-1739
Phone: 612-235-2200
Officer:
Dale Lindquist, Chief Operating Officer
LPTV Stations (1):
Minnesota: K27CK, Willmar.

WEST LPTV-LICENSE INC.

12425 28th St. N
St. Petersburg, FL 33716
Phone: 813-573-0339
Officer:
James M. Lawless, Chmn.
Ownership: Silver King Communications Inc.
(see listing).
LPTV Stations (1):
Arizona: K21CX, Tucson.

WESTCOAST BCSTG. CO.

32 N. Mission St.
Wenatchee, WA 98801
Phone: 509-663-5121
Fax: 509-664-6977
LPTV Stations (1):
Washington: K14BF, Wenatchee.

WESTERN RIO BLANCO METROPOLITAN RECREATIONAL PARK DISTRICT

611 S. Standolind Ave.
Rangely, CO 81648
Phone: 303-675-8211
LPTV Permittees (5):
Colorado: K48EN, Rangely; K50DP, Rangely;
K54EG, Rangely; K56FL, Rangely; K58EN,
Rangely.

WESTERN WYOMING COLLEGE

Box 1237
Afton, WY 83110
Phone: 307-886-3834
LPTV Permittees (3):
Wyoming: K57GH, Afton & Thayne; K63FH,
Afton & Thayne; K69GG, Afton & Thayne.

WFXV-TV INC.

1 Broadcast Center
Plano, IL 60545
Phone: 708-552-1000
Fax: 708-552-9300
Officer:
Lary W. Nelson, Pres.
LPTV Stations (1):
Illinois: W30AL, Plano.
Radio Stations:
Illinois: WAUR(AM), Aurora; WSPY(FM), Plano.

WGBH EDUCATIONAL FOUNDATION

125 Western Ave.
Boston, MA 02134
Officers:
John Lowell, Chmn.
Helene R. Cahners, Vice Chmn.
David O. Ives, Vice Chmn. & Chmn. of Exec.
Committee
Represented (legal): Covington & Burling.
LPTV Stations (1):
Massachusetts: W08CH, Hyannis.
TV Stations (3):
Massachusetts: WGBH-TV, Boston; WGBX-TV,
Boston; WGBY-TV, Springfield.
Radio Stations:
Massachusetts: WGBH(FM), Boston.

WGS III ENTERPRISES INC.

Box 210
Hunt Star Rte.
Ingram, TX 78025
Phone: 512-367-5355

LPTV Stations (1):
Texas: K09VO, Beaumont.

WARD M. WHEATON

1336 W. Shangrila
Phoenix, AZ 85029
Phone: 602-944-7063
LPTV Permittees (1):
Arizona: K20EJ, Prescott.

WHEDBEE BCSTG. CORP.

No. 66
3521 N.E. 72nd St.
Gladstone, MO 64119
LPTV Permittees (1):
Missouri: K59FL, Moberly.

ALVIN WHEELER JR.

LPTV Permittees (3):
Iowa: K20EE, Cedar Rapids.
Tennessee: W59CI, Memphis.
Virginia: W47BR, Roanoke.

WHISPER BCSTG. CO.

42 Alley Rd.
Lagrangeville, NY 12540
LPTV Stations (1):
Alabama: W08DC, Elsanor.

WHITE EAGLE PARTNERSHIP

Suite 221
505 King St.
La Crosse, WI 54601
Phone: 608-784-1027
Fax: 608-784-1138
Officers:
Perry J. St. John, Managing Partner
Richard T. Wilson, Partner
Eleanor F. St. John, Partner
Ownership: Eleanor St. John, 33.33%; Perry J.
St. John, 33.33%; Richard T. Wilson,
33.33%.
LPTV Stations (1):
Minnesota: K50DK, La Crescent.
Radio Stations:
Wisconsin: KQEG-FM, La Crosse.

WHITE OAK MOUNTAIN BCSTG. ASSN.

Box 870
Collegedale, TN 37315
Phone: 615-238-2905
LPTV Permittees (2):
Tennessee: W26BE, Chattanooga; W05CC,
Collegedale.

WHITE PINE TELEVISION DISTRICT NO. 1

Box 704
Ely, NV 89301
Officer:
R. E. Swain, Chmn.
LPTV Permittees (1):
Nevada: K14AL, Ely.

WHITE SAGE BROADCASTING CO.

6611 Santa Monica Blvd.
Los Angeles, CA 90038
Phone: 213-465-5698
Fax: 213-469-2193
Officers:
Lawrence Rogow, Pres.
Charles Lohr, Gen. Mgr.
Ownership: Lawrence Rogow, 50%; Garry
Spire, 50%. See also Atrium Bcstg. Co. &
Response Bcstg. Corp.
Represented (legal): Kaye, Scholer, Fierman,
Hays & Handler.
LPTV Permittees (1):
California: K38DY, Calabasas.

WHITEHALL LOW POWER TV INC.

Box 487
Whitehall, MT 59759
LPTV Stations (1):
Montana: K52CE, Whitehall.

WHITEHEAD COMMUNICATIONS INC.

12144 Classic Dr.
Coral Springs, FL 33071
LPTV Permittees (1):
New Jersey: W38BR, New Brunswick.

EDDIE L. WHITEHEAD

12144 Classic Dr.
Coral Springs, FL 33071
Represented (legal): Leibowitz & Spencer.
LPTV Stations (2):
Alabama: W34BI, Birmingham.
Virginia: W56CS, Portsmouth.
LPTV Permittees (1):
New York: W45AV, Buffalo.

WHRF BROADCASTING

10 Common St.
Waterville, ME 04901
LPTV Permittees (1):
Maine: W15AW, Farmington.

WILDWOOD FIVE TELEVISION

3010 New Jersey Ave.
Wildwood, NJ 08260
Phone: 212-465-1378
LPTV Stations (1):
New Jersey: W05AX, Cape May.

CHARLES W. WILLIAMS

3728 Silina Dr.
Virginia Beach, VA 23452
LPTV Stations (1):
North Carolina: W58CD, Raleigh.

DOROTHY Z. WILLIAMS

5414 Cardinal Dr.
Scottsbluff, NE 69361
LPTV Permittees (5):
Nebraska: K63FC, Grand Island; K67GD,
Grand Island; K69GU, Grand Island; K59EZ,
Grand Island & Hastings; K65FS, Grand Island
& Hastings.

ROBERT WILLIAMS

7705 Marlborough Court
West Hills, CA 91304
Phone: 818-765-1270
LPTV Permittees (1):
California: K20DR, San Luis Obispo.

PENNY WILMOTH

1563 Laura St.
Clearwater, FL 34615
Phone: 813-443-6043
LPTV Permittees (1):
New York: W39BI, Schenectady.

JASON WILSON

9396 New Glasgow Rd.
Scottsville, KY 42164
Phone: 502-622-7303
LPTV Stations (1):
Kentucky: W48BM, Bowling Green & Glasgow.

LAURENCE WINDSOR

513 Camino Real
Redondo Beach, CA 90277
Phone: 310-540-4466
Fax: 310-540-4006
LPTV Permittees (2):
California: K24DM, Oxnard; K38CY, Van Nuys.

WINFIELD PUBLISHING CO. INC.

201 E. 9th St.
Winfield, KS 67156
Officer:
Frederick D. Seaton, Chief Operating Officer
Represented (legal): May & Dunne.
LPTV Permittees (1):
Kansas: K22EA, Winfield.

TOM WINKLE RADIO & TV SERVICE

125 N. High St.
Uvalde, TX 78801
LPTV Stations (1):
Texas: K65EQ, Uvalde (rural portions) &
Knippa.

ANA L. WINKLER

39 Brookside Circle
Marlboro, NJ 07746
Phone: 908-536-5065
LPTV Permittees (3):
Missouri: K18EK, Lebanon; K29DA, Lebanon;
K31EC, Lebanon.

WIRELESS DATA SYSTEMS INC.

1120 G St. NW
Suite 250
Washington, DC 20005
Phone: 202-347-0030
Ownership: Dennis Dunbar.
LPTV Permittees (1):
Maryland: W63BO, Baltimore.

WISCONSIN EDUCATIONAL COMMUNICATIONS BOARD

3319 W. Beltline Hwy.
Madison, WI 53713-4296
Phone: 608-264-9600
Fax: 608-264-9622
Officers:
Glenn A. Davison, Exec. Dir. & Chief Operating
Officer
Ted Tobie, Chief Financial Officer
Ownership: State of Wisconsin.
LPTV Stations (1):
Wisconsin: W64AU, Adams.
TV Stations (5):
Wisconsin: WPNE, Green Bay; WHLA-TV, La
Crosse; WHWC-TV, Menomonie; WLEF-TV,
Park Falls; WHRM-TV, Wausau.

W. RUSSELL WITHERS JR.

Box 1508
Mount Vernon, IL 62864
Phone: 618-242-3500
Fax: 618-242-4444
Represented (legal): Baraff, Koerner, Glender
& Hochberg.
LPTV Stations (1):
Colorado: K23AE, Aspen.
TV Stations (6):
Colorado: KREZ-TV, Durango; KREG-TV, Glen-
wood Springs; KREX-TV, Grand Junction;
KREY-TV, Montrose.
Texas: KAVU-TV, Victoria.
West Virginia: WDTV, Clarksburg-Weston.
Radio Stations:
Illinois: WMIX-AM-FM, Mount Vernon.
Iowa: KOKX-AM-FM, Keokuk.
Missouri: KAPE(AM) & KGMO-FM, Cape Gir-
ardeau.

WMTY INC.

Box 587
Fulton, MS 38843
LPTV Stations (1):
Alabama: W23AK, Jasper.

WNER RADIO INC.

Box 130
Live Oak, FL 32060

LPTV Ownership

LPTV Stations (1):
Florida: W02BH, Live Oak

CONSTANCE J. WODLINGER

903 Clusterwood Dr.
Yalaha, FL 34797-3113
LPTV Stations (1):
Texas: K05HU, Houston.
Other Holdings:
Program source: Owns Hit Video USA.

DOUGLAS WOELLNER

10611 Autumn Meadow Lane
Houston, TX 77064
Phone: 713-894-1222
LPTV Permitees (1):
Arkansas: K29DC, El Dorado.

DAVID W. WOHLGEMUTH

18531 Holland
East Point, MI 48021
Phone: 313-779-4369
LPTV Permitees (1):
Michigan: W288M, Ludington.

WOLFE COMMUNICATIONS INC.

118 Clinton St.
Defiance, OH 43512
Phone: 419-782-9336
Officers:
Robert R. Wolfe, Pres.
Frances Wolfe, Secy.-Treas.
Represented (legal): Fletcher, Heald & Hildreth.
LPTV Stations (1):
Ohio: W19BN, Defiance, Bryan, Hicksville,
Paulding & Sherwood.

WOMEN'S LPTV NETWORK

7860 N. Hayden, No. 101
Scottsdale, AZ 85258
Ownership: Janet Jacobsen.
LPTV Stations (2):
Idaho: K10MY, Boise.
Nevada: K66CH, Reno.

LPTV Permitees (1):
Tennessee: W16AT, Memphis.

WORD OF LIFE FELLOWSHIP INC.

Box 875187
Wasilla, AK 99687
LPTV Permitees (1):
Alaska: K27CA, Palmer.

WORLD OUTREACH FOR DELIVERANCE (WORD)

Box 787
Keokuk, IA 52632
Phone: 319-524-1302
Officers:
Jim Richardson, Pres.
Melvin George, Chief Operating Officer
Mark George, Chief Financial Officer
Kevin Duke, V.P.
Judy Sheffler, Secy.-Treas.
LPTV Stations (1):
Iowa: K60CL, Keokuk.

WORTHINGTON BCSTG. CO.

Box 730
Worthington, MN 56187
LPTV Stations (1):
Minnesota: K29BG, Worthington.

JOAN & KENNETH WRIGHT

224 Woodland Rd.
Hampton, VA 23669
LPTV Stations (1):
Virginia: W07CZ, Hampton-Newport News.

WARREN R. WRIGHT

8714 Bay Crest Lane
Tampa, FL 33615
LPTV Stations (1):
Louisiana: K67FD, Shreveport.
LPTV Permitees (1):
Kansas: K41DB, Wichita.

WYOMING COMMUNICATIONS CORP.

Box 1947
Evanston, WY 82930
Phone: 307-783-2537

LPTV Permitees (3):
Wyoming: K50DR, Evanston; K52EI, Evans-
ton; K54EH, Evanston.

WZOE INC.

Box 69
Princeton, IL 61356
LPTV Permitees (2):
Illinois: W21BA, Princeton; W55BW, Prince-
ton.

XENTOR CORP.

Box 420
Rte. 1
Powell Butte, OR 97753
Officers:
Rodney S. Johnson, Pres.
Scott C. Johnson, Chief Operating Officer
Represented (legal): Bodie & Humphreys.
LPTV Stations (2):
Oregon: K42BR, Terrebonne-Bend; K48BL,
Terrebonne-Bend.
Other Holdings:
Publishing: Central Oregon Rancher.

YELLOWSTONE VALLEY COMMUNITY TV

Box 21157
Billings, MT 59104
LPTV Stations (1):
Montana: K05HS, Billings.

ERIC M. ZACHS

81 Montevideo Rd.
Avon, CT 06001
LPTV Permitees (1):
New York: W68CL, Rotterdam.

ZANTECH INC.

77 Shady Lane
Trenton, NJ 08619
LPTV Stations (1):
New Jersey: W25AW, Trenton.

ZGS BROADCASTING INC.

Suite 411
2300 Clarendon Blvd.

Arlington, VA 22201
Officers:
Ronald Gordon, Chief Exec. Officer
Mark Jorgenson, Chief Operating Officer

Branch Office:
2700 W. Martin Luther King
Suite 400
Tampa, FL 33607
Phone: 813-879-5757
LPTV Stations (1):
Florida: W57BA, Tampa.
Radio Stations:
Florida: WRMD(AM), Tampa.

TERRY ZICK

Box 252
Rockport, MA 01966
Represented (legal): Timothy K. Brady, Esq.
LPTV Permitees (1):
Nevada: K25DB, Las Vegas.

ZONATION BCSTG.

350 Townsend St.
San Francisco, CA 94107
LPTV Permitees (1):
Indiana: W68BN, Fort Wayne.

JAY S. ZUCKER

2919 E. Broadway
Tucson, AZ 85716
Phone: 602-322-6888
Represented (legal): Shalnis & Peltzman.
LPTV Stations (2):
Arizona: K14HR, Tucson; K64DR Phoenix.
TV Stations (1):
Arizona: KHRR, Tucson.
Other Holdings:
Television holdings: Nogales Television Net-
work, Mexican Rep.

STEVEN R. ZUKERBERG

604 Old Crossing Dr.
Baltimore, MD 21203-3331
Phone: 410-486-9681
LPTV Stations (2):
Minnesota: K38DS, Duluth; K64EF, Duluth.
LPTV Permitees (1):
Michigan: W65CT, Ludington.

Television Translators

As of November 1, 1994

VHF and UHF Channels

Asterisk (*) preceding listing indicates construction permit(s). Dagger (†) preceding listing indicates application only. All others are licenses. Transmitter power output (TPO) is given at end of each listing; all translators are one watt (1-watt) unless otherwise indicated. Channel numbers are contained in call letters. For example, Ch. 4 is indicated for Adak, Alaska by K04LY. Call letters and location of station repeated are in parentheses. This listing includes all existing & proposed translator stations, including those which are owned & operated by television stations.

Alabama

***Andalusia**—W30BB, Sonlight Bcstg. Systems Inc., 120 Zelgler Circle E, Mobile, AL 36608 (WMCF-TV Ch. 45 Montgomery)—1000-w, lat. 31° 20' 27", long. 86° 28' 02".

Anniston—W29AO, WBRC License Inc., Suite 1100 W, 3200 Windy Hill Rd., Marietta, GA 30067 (WBRC-TV Ch. 6 Birmingham)—1000-w, lat. 33° 29' 07", long. 85° 48' 33".

Birmingham—W04CH, WTTO Licensee Inc., 2000 W. 41st St., Baltimore, MD 21211 (WTTO Ch. 21 Birmingham)—22-w, lat. 33° 33' 45", long. 86° 42' 06".

***Birmingham**—W51BY, All American TV Inc., 13181 Cross Roads Pkwy. N, Suite 250, City of Industry, CA 91746 (WTJP Ch. 60 Gadsden)—1000-w, lat. 33° 27' 37", long. 86° 51' 07".

Birmingham—W62BG, WTTO Licensee Inc., 2000 W. 41st St., Baltimore, MD 21211 (WTTO Ch. 21 Birmingham)—1000-w, lat. 33° 28' 39", long. 86° 49' 16". Note: Licensed as LPTV. Holds CP for change to lat. 33° 28' 35", long. 86° 49' 15". BALTT-930816KW.

Bryant—W36BG, M. D. Smith IV, Box 2555, 1000 Monte Sano Rd., Huntsville, AL 35804 (WAAY-TV Ch. 31 Huntsville-Decatur)—1000-w, lat. 34° 58' 21", long. 85° 37' 58".

Decatur—W22BF, All American TV Inc., 13181 Cross Roads Pkwy. N, Suite 250, City of Industry, CA 91746 (KTBN-TV Ch. 40 Santa Ana-Los Angeles, CA)—1000-w, lat. 34° 35' 22", long. 87° 06' 17".

Florence—W57BV, All American TV Inc., 13181 Cross Roads Pkwy. N, Suite 250, City of Industry, CA 91746 (KTBN-TV Ch. 40 Santa Ana-Los Angeles, CA)—1000-w, lat. 34° 40' 24", long. 87° 42' 56".

Gadsden—W15AP, Great American Communications Co., 1 E. 4th St., Cincinnati, OH 45202 (WBRC-TV Ch. 6 Birmingham)—1000-w, lat. 33° 57' 14", long. 86° 12' 55". Requests assignment of license to WBRC License Inc.

Huntsville—W67CO, All American TV Inc., 13181 Cross Roads Pkwy. N, Suite 250, City of Industry, CA 91746 (KTBN-TV Ch. 40 Santa Ana-Los Angeles)—1000-w, lat. 34° 40' 50", long. 86° 30' 54".

Jackson—W58AJ, Alabama ETV Commission, 2101 Magnolia Ave., Birmingham,

AL 35205 (WIIQ Ch. 41 Demopolis)—100-w, lat. 31° 30' 55", long. 87° 53' 21".

***Jasper**—W29BK, WTTO Inc., c/o ABRY Communications Inc., 18 Newbury St., Boston, MA 02116 (WTTO Ch. 21 Birmingham, AL)—1000-w.

Mobile—W69AU, John Franklin Ministries Inc., 3950 Hwy. 98W, Navarre, FL 32569 (WPAN Ch. 53 Fort Walton Beach, FL)—100-w, lat. 30° 41' 47", long. 88° 08' 15". Requests CP for change to lat. 30° 41' 23", long. 88° 03' 11".

***Opelika**—W35BE, Sonlight Bcstg. Systems Inc., 120 Zelgler Circle E, Mobile, AL 36608 (WMCF-TV Ch. 45 Montgomery)—1000-w, lat. 32° 37' 19", long. 85° 30' 05".

Russellville—W59CF, Unity Bcstg. Inc., Box 111, 406 N. 3rd St., Booneville, MS 38829 (W53AF Ch. 53 Booneville, MS)—100-w, lat. 34° 29' 57", long. 87° 43' 22".

Sylacauga—W04CB, Birmingham Television Corp., 275 Golden Crest Dr., Birmingham, AL 35209 (WBMG Ch. 42 Birmingham)—10-w, lat. 33° 08' 23", long. 86° 15' 26".

Tuscaloosa—W46BU, All American TV Inc., 13181 Cross Roads Pkwy. N, Suite 250, City of Industry, CA 91746 (KTBN-TV Ch. 40 Santa Ana-Los Angeles, CA)—1000-w, lat. 33° 03' 15", long. 87° 32' 57".

Alaska

Adak—K04LY, State of Alaska, Division of Communications, 5900 E. Tudor Rd., Anchorage, AK 99507 (KTUU-TV Ch. 2 Anchorage; KAKM Ch. 7 Anchorage; KTVA Ch. 11 Anchorage; KIMO Ch. 13 Anchorage; KYUK-TV Ch. 4 Bethel; KUAC-TV Ch. 9 Fairbanks; KTOO-TV Ch. 3 Juneau)—100-w, lat. 51° 51' 59", long. 176° 38' 31". Future references to this listing imply that those stations are licensed to the State of Alaska to repeat the above stations.

Adak—K13SH, State of Alaska, 5900 E. Tudor Rd., Anchorage, AK 99507—100-w, lat. 51° 51' 59", long. 176° 38' 31". See previous listing.

Airport area, Auke Bay, Gastineau Channel & Mendenhall Glacier area—K130C, Alaska 13 Corp., 2700 E. Tudor Rd., Anchorage, AK 99507 (KJUD Ch. 8 Juneau)—1-w, lat. 58° 22' 15", long. 134° 33' 11".

Akiok—K04LL, State of Alaska, 5900 E. Tudor Rd., Anchorage, AK 99507 (KTVA Ch. 11 Anchorage)—10-w, lat. 56° 56' 43", long. 154° 10' 00".

Akiak—K12NS, State of Alaska, 5900 E. Tudor Rd., Anchorage, AK 99507—lat. 60° 54' 45", long. 161° 13' 00".

Akutan—K04LK, State of Alaska, 5900 E. Tudor Rd., Anchorage, AK 99507—1-w, lat. 54° 08' 06", long. 165° 45' 18". See Adak.

Alakanuk—K04ND, State of Alaska, 5900 E. Tudor Rd., Anchorage, AK 99507—10-w, lat. 62° 41' 03", long. 164° 38' 56". See Adak.

Alakanuk—K08KD, State of Alaska, 5900 E. Tudor Rd., Anchorage, AK 99507—1-w, lat. 62° 41' 03", long. 164° 38' 56". (Self-originating).

Alakanuk—K10KV, Bethel Broadcasting Inc., Box 468, Bethel, AK 99559—10-w, lat. 62° 41' 38", long. 164° 37' 41".

Alakanuk & Mountain Village—K03EA, Bethel Broadcasting Inc., Box 468, Bethel, AK 99559—10-w, lat. 62° 05' 23", long. 163° 45' 00".

Aleknagik—K08HU, State of Alaska, 5900 E. Tudor Rd., Anchorage, AK 99507 (AFV Ch. 8 King Salmon AFB)—10-w, lat. 59° 16' 37", long. 158° 32' 47".

Allakaket—K02KB, Allakaket City Council, Allakaket, AK (KAKM Ch. 7 Anchorage; KTUU-TV Ch. 2 Anchorage; KIMO Ch. 13 Anchorage; KTVA Ch. 11 Anchorage; KYUK-TV Ch. 4 Bethel; KUAC-TV Ch. 9 Fairbanks; KTOO-TV Ch. 3 Juneau)—10-w, lat. 66° 33' 53", long. 152° 38' 38".

Alpine—See K66CF, Sutton.

Alyeska—K04GP, State of Alaska, 5900 E. Tudor Rd., Anchorage, AK 99507 (KTBY Ch. 4 Anchorage)—10-w, lat. 60° 57' 20", long. 149° 06' 04".

Ambler—K07OM, Village of Ambler, Ambler, AK 99786 (KTUU-TV Ch. 2 Anchorage; KAKM Ch. 7 Anchorage; KTVA Ch. 11 Anchorage; KIMO Ch. 13 Anchorage)—10-w, lat. 67° 05' 16", long. 157° 51' 00".

Anaktuvuk—K04IX, State of Alaska-Division of Information Services, 5900 E. Tudor Rd., Anchorage, AK 99507-1296 (KYUK-TV Ch. 4 Bethel; KUAC-TV Ch. 9 Fairbanks)—10-w, lat. 68° 08' 31", long. 151° 43' 51".

Anchor Point—K10IG, State of Alaska, 5900 E. Tudor Rd., Anchorage, AK 99507 (KTVA Ch. 11 Anchorage)—10-w.

Anchor Point—See K15AG, Ninilchik.

Anchor Point—See K21AM, Ninilchik.

Anchor Point—See K27AI, Ninilchik.

Anchor Point—See K33AF, Ninilchik.

Anchor Point—K51AF, State of Alaska, 5900 E. Tudor Rd., Anchorage, AK 99507 (KAKM Ch. 7 Anchorage)—20-w, lat. 59° 45' 22", long. 151° 46' 21".

Anchor Point—K59AR, State of Alaska, 5900 E. Tudor Rd., Anchorage, AK 99507 (KTUU-TV Ch. 2 Anchorage)—10-w, lat. 59° 52' 56", long. 151° 47' 00".

Anchor Point—K62AM, State of Alaska, 5900 E. Tudor Rd., Anchorage, AK 99507 (KTVA Ch. 11 Anchorage)—10-w, lat. 59° 52' 56", long. 151° 47' 00".

Anchorage—K06LY, Fireweed Communications Corp., 3700 Woodland Dr., Anchorage, AK 99517 (KYES Ch. 5 Anchorage)—100-w, lat. 61° 07' 32", long. 149° 43' 46". Requests CP for change to lat. 61° 06' 08", long. 149° 46' 11". BPTV-JE04152G.

Anchorage—K18CS, Fireweed Television, Box 240467, Anchorage, AK 99524 (KYES Ch. 5 Anchorage)—1000-w, lat. 61° 06' 58", long. 149° 47' 59".

Angoon—K02JI, Angoon Public Schools, 308 G St., Anchorage, AK 99501 (KTUU-TV Ch. 2 Anchorage; KIMO Ch. 13 Anchorage; KTVA Ch. 11 Anchorage; KAKM Ch. 7 Anchorage)—1-w, lat. 57° 30' 08", long. 134° 35' 00". Holds CP to add KYUK-TV Ch. 4 Bethel & KUAC-TV Ch. 9 Fairbanks to present primary stations.

Angoon—K07SS, State of Alaska, 5900 E. Tudor Rd., Anchorage, AK 99507—10-w, lat. 57° 30' 03", long. 134° 35' 00". See Adak.

Aniak—K11QN, State of Alaska, 5900 E. Tudor Rd., Anchorage, AK 99507—1-w, lat. 61° 34' 51", long. 159° 32' 49". See Adak. Requests CP for change to lat. 61° 34' 55", long. 159° 33' 53". BPTV-JE0415XY.

Aniak, Kalskag & Russian Mission—K13MX, Bethel Broadcasting Inc., Box 468, Bethel, AK 99559—10-w, lat. 61° 32' 56", long. 160° 18' 33".

Translators—Alaska

- Anvik**—K02JY, City of Anvik, General Delivery, Anvik, AK 99558 (KTUU-TV Ch. 2 Anchorage; KAKM Ch. 7 Anchorage; KTVA Ch. 11 Anchorage; KIMO Ch. 13 Anchorage; KYUK-TV Ch. 4 Bethel; KUAC-TV Ch. 9 Fairbanks; KTOO-TV Ch. 3 Juneau)—10-w, lat. 62° 39' 21", long. 160° 12' 11".
- Arctic Village**—K04LI, State of Alaska, 5900 E. Tudor Rd., Anchorage, AK 99507—1-w, lat. 68° 07' 32", long. 145° 32' 10". See Adak.
- Atka**—K04LJ, State of Alaska, 5900 E. Tudor Rd., Anchorage, AK 99507—1-w, lat. 52° 11' 59", long. 174° 11' 43". See Adak.
- Atlantic Richfield Co. Base Camp & Prudhoe Bay**—K10JU, Midnight Sun Bcstrs. Inc. (KTUU-TV Ch. 2 Anchorage; KTVA Ch. 11 Anchorage)—10-w, lat. 70° 15' 22", long. 148° 20' 01".
- Atmautluak**—K05II, State of Alaska, 5900 E. Tudor Rd., Anchorage, AK 99507—lat. 60° 51' 29", long. 162° 16' 37".
- Auke Bay**—See K130C, Airport area.
- Auke Bay & Mendenhall Valley**—K06JZ, Capital Community Bcstg. Inc., 224 4th St., Juneau, AK 99811 (KTOO-TV Ch. 3 Juneau)—10-w, lat. 58° 21' 57", long. 134° 37' 59".
- Barrow**—K11NN, State of Alaska, 5900 E. Tudor Rd., Anchorage, AK 99507-1296 (KYUK-TV Ch. 4 Bethel; KUAC-TV Ch. 9 Fairbanks; KAKM Ch. 7 Anchorage)—10-w, lat. 71° 17' 55", long. 156° 45' 00".
- Barter Island**—See K04IU, Kahtovik.
- Beaver**—K04LC, State of Alaska, 5900 E. Tudor Rd., Anchorage, AK 99507—1-w, lat. 66° 21' 33", long. 147° 23' 42". See Adak.
- Bettles**—K13TE, State of Alaska, 5900 E. Tudor Rd., Anchorage, AK 99507—10-w, lat. 66° 54' 25", long. 151° 40' 55". See Adak.
- Bill Moore's & New Hamilton**—K13PA, Bethel Broadcasting Inc., Box 468, Bethel, AK 99559 (KYUK-TV Ch. 4 Bethel)—5-w, lat. 62° 20' 50", long. 163° 33' 28".
- Birch Creek**—K13SY, State of Alaska, 5900 E. Tudor Rd., Anchorage, AK 99507—10-w, lat. 66° 15' 46", long. 149° 49' 05". See Adak.
- Bird Point & Girdwood**—K67AY, Alaska Public TV Inc., 2677 Providence Dr., Anchorage, AK 99508 (KAKM Ch. 7 Anchorage)—10-w, lat. 60° 55' 07", long. 149° 32' 09".
- Bird Point, Hope & Girdwood**—K09HG, State of Alaska, 5900 E. Tudor Rd., Anchorage, AK 99507 (KTUU-TV Ch. 2 Anchorage)—10-w, lat. 60° 55' 07", long. 149° 32' 13". See Adak.
- Bird Point, Hope & Girdwood**—K57BQ, State of Alaska, 5900 E. Tudor Rd., Anchorage, AK 99507 (KTVA Ch. 11 Anchorage; KTUU-TV Ch. 2 Anchorage)—10-w, lat. 60° 55' 07", long. 149° 32' 09".
- BP Alaska Camp & Prudhoe Bay**—K08IZ, Northern Television Inc., Box 102200, Anchorage, AK 99510—100-w, lat. 70° 17' 29", long. 148° 42' 02".
- Buckland**—K04LU, State of Alaska, 5900 E. Tudor Rd., Anchorage, AK 99507—1-w, lat. 65° 58' 46", long. 161° 07' 20". See Adak.
- Camp Lonely**—K07NX, Northern Television Inc., Box 102200, Anchorage, AK 99510 (KTUU-TV Ch. 2 Anchorage; KTVA Ch. 11 Anchorage)—10-w, lat. 70° 54' 53", long. 153° 16' 30".
- Cantwell**—K02KK, State of Alaska, 5900 E. Tudor Rd., Anchorage, AK 99507—10-w, lat. 63° 23' 14", long. 148° 52' 32". See Adak.
- Cape Newenham & Kongiganak**—K10JN, Bethel Broadcasting Inc., Box 468, Bethel, AK 99559—5-w, lat. 60° 05' 02", long. 164° 16' 12".
- Cape Pole**—K09NP, Southeast Island School District, Office of the Governor, Telecommunications Pouch AC, Juneau, AK (KAKM Ch. 7 Anchorage; KTUU-TV Ch. 2 Anchorage; KIMO Ch. 13 Anchorage; KTVA Ch. 11 Anchorage)—10-w, lat. 55° 57' 57", long. 133° 47' 33".
- Captain's Bay**—K08IW, Unalaska Community Television Inc., Unalaska, AK 99685 (KYUK-TV Ch. 4 Bethel)—10-w.
- Chalkyitsik**—K04JU, Chalkyitsik Village Council, General Delivery, Chalkyitsik, AK 99788 (KUAC-TV Ch. 9 Fairbanks; KYUK-TV Ch. 4 Bethel; KTOO-TV Ch. 3 Juneau; KAKM Ch. 7 Anchorage; KIMO Ch. 13 Anchorage; KTUU-TV Ch. 2 Anchorage; KTVA Ch. 11 Anchorage)—10-w, lat. 66° 39' 01", long. 143° 43' 30".
- Chefornak**—K04MK, State of Alaska, 5900 E. Tudor Rd., Anchorage, AK 99507—10-w, lat. 60° 09' 35", long. 164° 16' 40". See Adak.
- Chevak**—K09PO, City of Chevak, Box 6083, Chevak, AK 99563 (KTUU-TV Ch. 2 Anchorage; KAKM Ch. 7 Anchorage; KTVA Ch. 11 Anchorage; KIMO Ch. 13 Anchorage; KYUK-TV Ch. 4 Bethel; KUAC-TV Ch. 9 Fairbanks; KTOO-TV Ch. 3 Juneau)—10-w, lat. 61° 31' 13", long. 165° 35' 00".
- Chevak & Hooper Bay**—K12KE, Bethel Broadcasting Inc., Box 468, Bethel, AK 99559—10-w, lat. 61° 46' 55", long. 165° 56' 53".
- Chignik**—K02LK, State of Alaska, 5900 E. Tudor Rd., Anchorage, AK 99507—1-w, lat. 56° 18' 11", long. 158° 24' 38". See Adak.
- Chignik Lagoon**—K04MZ, State of Alaska, 5900 E. Tudor Rd., Anchorage, AK 99507—1-w, lat. 56° 18' 30", long. 158° 32' 11". See Adak.
- Chignik Lake**—K11RQ, State of Alaska, 5900 E. Tudor Rd., Anchorage, AK 99507—lat. 56° 15' 21", long. 158° 45' 49". Requests CP for change to lat. 56° 15' 16", long. 158° 45' 36". BPTV-JE0415XW.
- Chistochina**—K09PX, State of Alaska, 5900 E. Tudor Rd., Anchorage, AK 99507—10-w, lat. 62° 35' 33", long. 144° 38' 47". See Adak.
- Chitina**—K09NF, Village of Chitina, Chitina, AK 99566 (KTUU-TV Ch. 2 Anchorage; KAKM Ch. 7 Anchorage; KTVA Ch. 11 Anchorage; KIMO Ch. 13 Anchorage)—10-w, lat. 61° 31' 21", long. 144° 28' 07".
- Chuathbaluk**—K09PP, Chuathbaluk City Council, General Delivery, Chuathbaluk, AK 99557 (KTUU-TV Ch. 2 Anchorage; KAKM Ch. 7 Anchorage; KTVA Ch. 11 Anchorage; KIMO Ch. 13 Anchorage; KYUK-TV Ch. 4 Bethel; KUAC-TV Ch. 9 Fairbanks; KTOO-TV Ch. 3 Juneau)—10-w, lat. 61° 34' 21", long. 159° 14' 37".
- Circle**—K09TT, State of Alaska, 5900 E. Tudor Rd., Anchorage, AK 99507—10-w, lat. 65° 49' 38", long. 144° 03' 58". See Adak.
- Circle Hot Springs**—K04ML, State of Alaska, 5900 E. Tudor Rd., Anchorage, AK 99507—1-w. See Adak.
- Clam Gulch & Homesites along Sterling Highway**—K39AA, Alaska Public TV Inc., 2677 Providence Dr., Anchorage, AK 99508 (KAKM Ch. 7 Anchorage)—10-w, lat. 60° 12' 52", long. 151° 24' 41".
- Clarks Point**—K06LK, State of Alaska, 5900 E. Tudor Rd., Anchorage, AK 99507—lat. 58° 48' 34", long. 158° 33' 36".
- Clearwater, Delta Junction & Fort Greeley**—K07NJ, Northern Television Inc., Box 102200, Anchorage, AK 99510 (KTVF Ch. 11 Fairbanks)—10-w, lat. 63° 47' 18", long. 145° 51' 35".
- Clover Passage (coastal area)**—K07NN, North Tongass TV Inc., Box A-17, Ward Cove, AK 99928 (CFTK-TV Ch. 3 Terrace, BC)—w, lat. 55° 30' 39", long. 131° 49' 45".
- Coffman Cove**—K13SZ, State of Alaska, 5900 E. Tudor Rd., Anchorage, AK 99507—10-w, lat. 56° 00' 09", long. 132° 50' 17". See Adak.
- Cohoe, Kalifonsky & Kasilof**—K61AN, State of Alaska, 5900 E. Tudor Rd., Anchorage, AK 99507 (KTBY Ch. 4 Anchorage)—10-w, lat. 60° 16' 32", long. 151° 18' 30".
- Cold Bay**—K07TM, State of Alaska, 5900 E. Tudor Rd., Anchorage, AK 99507—100-w, lat. 55° 15' 05", long. 162° 45' 41". See Adak.
- Cooper's Landing**—K02KT, Cooper's Landing Lions Club, Box 789, Cooper's Landing, AK 99572 (KAKM Ch. 7 Anchorage; KTUU-TV Ch. 2 Anchorage; KIMO Ch. 13 Anchorage; KTVA Ch. 11 Anchorage; KYUK-TV Ch. 4 Bethel; KUAC-TV Ch. 9 Fairbanks; KTOO-TV Ch. 3 Juneau)—10-w, lat. 60° 29' 22", long. 149° 44' 09".
- Cooper's Landing & Upper Kenai River area**—K04DS, Channel 2 Bcstg. Co., Box 102880, Anchorage, AK 99510 (KTUU-TV Ch. 2 Anchorage)—10-w, lat. 60° 28' 15", long. 149° 49' 58".
- Copper Center**—K04FO, Wrangell Mountain TV & Radio Club, Box 327, Glenallen, AK 99588 (KATN Ch. 2 Fairbanks)—1-w, lat. 61° 57' 24", long. 145° 17' 51".
- Copper Center & Kenny Lake**—K09IZ, Channel 2 Bcstg. Co., Box 102880, Anchorage, AK 99510 (KATN Ch. 2 Fairbanks)—10-w, lat. 61° 46' 44", long. 145° 12' 25".
- *Cordova**—K09OR, City of Cordova, Office of Telecommunications, Pouch AC, Juneau, AK 99811 (KTVA Ch. 11 Anchorage; KTUU-TV Ch. 2 Anchorage; KIMO Ch. 13 Anchorage; KAKM Ch. 7 Anchorage; KTOO-TV Ch. 3 Juneau)—10-w, lat. 60° 32' 49", long. 145° 44' 48". Requests assignment of license to State of Alaska.
- Council**—K07TL, State of Alaska, 5900 E. Tudor Rd., Anchorage, AK 99507—lat. 64° 53' 42", long. 163° 40' 10".
- Craig**—K57DE, State of Alaska, 5900 E. Tudor Rd., Anchorage, AK 99507—100-w, lat. 55° 28' 36", long. 133° 08' 14". See Adak.
- Crooked Creek**—K03EH, Bethel Broadcasting Inc., Box 468, Bethel, AK 99559—1-w, lat. 61° 52' 45", long. 158° 05' 57".
- Crooked Creek**—K13RS, Crooked Creek Traditional Council, General Delivery, Crooked Creek, AK 99575 (KUAC-TV Ch. 9 Fairbanks; KYUK-TV Ch. 4 Bethel; KTOO-TV Ch. 3 Juneau; KTUU-TV Ch. 2 Anchorage; KAKM Ch. 7 Anchorage; KTVA Ch. 11 Anchorage; KIMO Ch. 13 Anchorage)—10-w, lat. 61° 52' 16", long. 158° 06' 06".
- Deering**—K04LT, State of Alaska, 5900 E. Tudor Rd., Anchorage, AK 99507—lat. 66° 04' 36", long. 162° 43' 09".
- Delta Junction**—K05FI, U. of Alaska, KUAC-TV, Fairbanks, AK 99775-1420 (KUAC-TV Ch. 9 Fairbanks)—10-w, lat. 63° 47' 18", long. 145° 51' 35".
- Delta Junction**—See K07NJ, Clearwater.
- Delta Junction**—K13KU, Alaska Bcstg. Inc., 2700 E. Tudor Rd., Anchorage, AK 99507 (KATN Ch. 2 Fairbanks)—10-w, lat. 63° 47' 18", long. 145° 51' 35".
- Dillingham**—K10LD, State of Alaska, 5900 E. Tudor Rd., Anchorage, AK 99507—100-w, lat. 59° 03' 46", long. 158° 28' 03". See Adak. Note: Licensed as LPTV.
- Dillingham & Wood River**—K02GU, State of Alaska, 5900 E. Tudor Rd., Anchorage, AK 99507—10-w, lat. 59° 03' 46", long. 158° 28' 03". See Adak. Note: Licensed as LPTV.

- 46°, long. 158° 28' 03". See Adak. Licensed as LPTV.
- Diomedé**—K070S, City of Diomedé, Office of Governor-Telecommunications, Pouch AC, Juneau, AK 99811 (KAKM Ch. 7 Anchorage; KTUU-TV Ch. 2 Anchorage; KIMO Ch. 13 Anchorage; KTVA Ch. 11 Anchorage)—10-w, lat. 65° 46' 04", long. 168° 57' 09".
- Dot Lake**—K07RU, State of Alaska, 5900 E. Tudor Rd., Anchorage, AK 99507—1-w, lat. 63° 39' 31", long. 144° 03' 22". See Adak.
- Dutch Harbor**—See K02HO, Unalaska.
- Eagle River Road**—K55DC, State of Alaska, 5900 E. Tudor Rd., Anchorage, AK 99507 (KTUU-TV Ch. 2 Anchorage)—1-w, lat. 61° 18' 46", long. 149° 27' 42".
- Eagle River Road**—K58BH, State of Alaska, 5900 E. Tudor Rd., Anchorage, AK 99507 (KTVA Ch. 11 Anchorage)—1-w, lat. 61° 18' 46", long. 149° 27' 42".
- Eagle River Road**—K61CB, State of Alaska, 5900 E. Tudor Rd., Anchorage, AK 99507 (KIMO Ch. 13 Anchorage)—1-w, lat. 61° 18' 46", long. 149° 27' 42".
- Eagle Village**—K051J, State of Alaska, 5900 E. Tudor Rd., Anchorage, AK 99507—1-w, lat. 64° 46' 48", long. 141° 06' 50". See Adak.
- Eek & Tuntutuliak**—K07LR, Bethel Broadcasting Inc., Box 468, Bethel, AK 99559—10-w, lat. 60° 21' 02", long. 162° 39' 09".
- Egegik**—K09SK, State of Alaska, 5900 E. Tudor Rd., Anchorage, AK 99507—1-w, lat. 58° 12' 55", long. 157° 22' 27". See Adak.
- Eight Fathoms Bight**—K13TG, State of Alaska, Division of Communications, 5900 E. Tudor Rd., Anchorage, AK 99507—10-w, lat. 57° 56' 38", long. 134° 44' 17". See Adak.
- Ekwok**—K04MS, State of Alaska, 5900 E. Tudor Rd., Anchorage, AK 99507—10-w, lat. 59° 20' 59", long. 157° 28' 33". See Adak.
- Elfin Cove**—K09TK, State of Alaska, 5900 E. Tudor Rd., Anchorage, AK 99507—10-w, lat. 58° 11' 03", long. 136° 20' 35". See Adak.
- Elfin Cove**—K13TI, State of Alaska, 5900 E. Tudor Rd., Anchorage, AK 99507—10-w. See Adak.
- Elim**—K03GA, State of Alaska, 5900 E. Tudor Rd., Anchorage, AK 99507—lat. 64° 37' 03", long. 162° 15' 20".
- Emmonak**—K070P, Village of Emmonak, Emmonak, AK 99581 (KTUU-TV Ch. 2 Anchorage; KAKM Ch. 7 Anchorage; KTVA Ch. 11 Anchorage; KIMO Ch. 13 Anchorage)—10-w, lat. 62° 46' 33", long. 164° 31' 35".
- English Bay**—K31AG, State of Alaska, 5900 E. Tudor Rd., Anchorage, AK 99507 (KTUU-TV Ch. 2 Anchorage)—5-w, lat. 59° 21' 38", long. 151° 55' 48".
- English Bay**—K43AK, State of Alaska, 5900 E. Tudor Rd., Anchorage, AK 99507 (KTVA Ch. 11 Anchorage)—20-w, lat. 59° 21' 38", long. 151° 55' 48".
- English Bay**—K69DM, State of Alaska, 5900 E. Tudor Rd., Anchorage, AK 99507 (KIMO Ch. 13 Anchorage)—20-w.
- Ernestine**—K04MY, State of Alaska, 5900 E. Tudor Rd., Anchorage, AK 99507—1-w, lat. 61° 27' 04", long. 145° 10' 18". See Adak.
- Eureka**—See K09TU, Lake Louise.
- False Pass**—K04LG, State of Alaska, 5900 E. Tudor Rd., Anchorage, AK 99507—1-w, lat. 54° 54' 23", long. 163° 24' 44". See Adak.
- Fort Greeley**—See K07NJ, Clearwater.
- Fort Yukon**—K02HQ, City of Fort Yukon, Box 50, Fort Yukon, AK 99740 (KYUK-TV Ch. 4 Bethel)—10-w, lat. 66° 34' 19", long. 145° 14' 52".
- Freshwater Bay**—K13TW, State of Alaska, 5900 E. Tudor Rd., Anchorage, AK 99507—10-w, lat. 57° 53' 57", long. 135° 09' 21". See Adak.
- Gakona**—K13JW, Wrangell Mountain TV & Radio Club, Box 327, Glenallen, AK 99588 (KATN Ch. 2 Fairbanks)—1-w, lat. 62° 18' 25", long. 145° 16' 10".
- Gakona & Gulkana Village**—K03FJ, Wrangell Mountain TV & Radio Club, Box 327, Glenallen, AK 99588 (KTVA Ch. 11 Anchorage; KTUU-TV Ch. 2 Anchorage; KIMO Ch. 13 Anchorage; KAKM Ch. 7 Anchorage; KTOO-TV Ch. 3 Juneau; KYUK-TV Ch. 4 Bethel; KUAC-TV Ch. 9 Fairbanks; KTVF Ch. 11 Fairbanks)—10-w, lat. 62° 18' 01", long. 145° 18' 13".
- Galbraith Pipeline Camp**—K07MQ, Northern Television Inc., Box 102200, Anchorage, AK 99510 (KATN Ch. 2 Fairbanks)—10-w.
- Galena**—K10LJ, City of Galena, Box 149, Galena, AK 99741 (KTUU-TV Ch. 2 Anchorage; KAKM Ch. 7 Anchorage; KTVA Ch. 11 Anchorage; KIMO Ch. 13 Anchorage; KTOO-TV Ch. 3 Juneau; KYUK-TV Ch. 4 Bethel; KUAC-TV Ch. 9 Fairbanks)—10-w, lat. 64° 45' 33", long. 156° 51' 41".
- Gambell**—K070N, Village of Gambell, Gambell, AK 99742 (KTUU-TV Ch. 2 Anchorage; KAKM Ch. 7 Anchorage; KTVA Ch. 11 Anchorage; KIMO Ch. 13 Anchorage)—10-w, lat. 63° 46' 44", long. 171° 43' 51".
- Gastineau Channel**—See K130C, Airport area.
- Georgetown & Stony River**—K10JM, Bethel Broadcasting Inc., Box 468, Bethel, AK 99559—10-w, lat. 61° 43' 21", long. 157° 22' 10".
- Girdwood**—K05FW, Alaska Public TV Inc., 2677 Providence Dr., Anchorage, AK 99508 (KAKM Ch. 7 Anchorage)—10-w, lat. 60° 57' 12", long. 149° 06' 03".
- Girdwood**—K08KA, State of Alaska, 5900 E. Tudor Rd., Anchorage, AK 99507 (KIMO Ch. 13 Anchorage)—10-w, lat. 60° 57' 12", long. 149° 06' 03".
- Girdwood**—See K09HG, Bird Point.
- Girdwood**—See K57BQ, Bird Point.
- Girdwood**—See K67AY, Bird Point.
- Girdwood Valley**—K12MM, State of Alaska, 5900 E. Tudor Rd., Anchorage, AK 99507 (KTVA Ch. 11 Anchorage; KTUU-TV Ch. 2 Anchorage)—10-w, lat. 60° 57' 12", long. 149° 06' 03".
- Glenallen**—K05HA, State of Alaska, 5900 E. Tudor Rd., Anchorage, AK 99507—100-w, lat. 61° 46' 44", long. 145° 12' 25". See Adak.
- Glenallen**—K07QS, Wrangell Mountain TV & Radio Club, Box 327, Glenallen, AK 99588 (WGN-TV Ch. 9 Chicago, IL)—1-w, lat. 61° 46' 44", long. 145° 12' 25". Requests CP for change to lat. 61° 46' 11", long. 145° 11' 47". BPTT-940411CN.
- Glenallen & Richardson Hwy. (areas N & S)**—K04FQ, Wrangell Mountain TV & Radio Club, Box 327, Glenallen, AK 99588 (KATN Ch. 2 Fairbanks)—1-w, lat. 62° 06' 35", long. 145° 29' 35".
- Glenn Hwy. (E & W of)**—See K07IN, Tolsona.
- Goodnews Bay**—K09SG, State of Alaska, 5900 E. Tudor Rd., Anchorage, AK 99507—1-w, lat. 59° 07' 07", long. 161° 35' 19". See Adak. Requests CP for change to lat. 59° 07' 01", long. 161° 35' 18". BPTV-JE0415XU.
- Goodnews Bay**—K11MX, Bethel Broadcasting Inc., Box 468, Bethel, AK 99559—10-w, lat. 59° 01' 06", long. 161° 49' 00".
- Grayling**—K09PC, City of Grayling, General Delivery, Grayling, AK 99590 (KUAC-TV Ch. 9 Fairbanks; KYUK-TV Ch. 4 Bethel; KAKM Ch. 7 Anchorage; KIMO Ch. 13 Anchorage; KTUU-TV Ch. 2 Anchorage; KTVA Ch. 11 Anchorage)—10-w, lat. 62° 54' 11", long. 160° 03' 54".
- Gulkana Village**—See K03FJ, Gakona.
- Gustavus**—K04MR, State of Alaska, 5900 E. Tudor Rd., Anchorage, AK 99507—10-w, lat. 58° 25' 04", long. 135° 42' 30". See Adak.
- Haines**—K09PD, State of Alaska, 5900 E. Tudor Rd., Anchorage, AK 99507—10-w, lat. 59° 14' 05", long. 135° 27' 01". See Adak.
- Haines (northern residential area)**—K03FM, Lynn Canal Bcstg., Box 245, Haines, AK 99827 (KYUK-TV Ch. 4 Bethel; KAKM Ch. 7 Anchorage; KTUU-TV Ch. 2 Anchorage; KIMO Ch. 13 Anchorage; KTVA Ch. 11 Anchorage)—10-w, lat. 59° 13' 06", long. 135° 25' 29".
- Halibut Cove**—K08JY, State of Alaska, 5900 E. Tudor Rd., Anchorage, AK 99507—10-w, lat. 59° 35' 57", long. 151° 14' 22". See Adak.
- Healy**—K07ND, U. of Alaska, KUAC, Fairbanks, AK 99775-1420 (KUAC-TV Ch. 9 Fairbanks)—10-w, lat. 63° 52' 30", long. 148° 51' 00".
- Healy & Usibelli**—K06LA, Northern Television Inc., Box 102200, Anchorage, AK 99510 (KTVF Ch. 11 Fairbanks)—1-w, lat. 63° 52' 30", long. 148° 51' 00".
- Healy, Suntrana & Usibelli**—K13MZ, Alaska Bcstg. Inc., 2700 E. Tudor Rd., Anchorage, AK 99507 (KATN Ch. 2 Fairbanks)—5-w, lat. 63° 52' 30", long. 148° 51' 00".
- Hobart Bay**—K13TT, State of Alaska, 5900 E. Tudor Rd., Anchorage, AK 99507—10-w, lat. 57° 24' 15", long. 133° 24' 31". See Adak.
- Holy Cross**—K09NJ, Village of Holy Cross, Holy Cross, AK 99602 (KTUU-TV Ch. 2 Anchorage; KAKM Ch. 7 Anchorage; KTVA Ch. 11 Anchorage; KIMO Ch. 13 Anchorage)—10-w, lat. 62° 12' 00", long. 159° 40' 07".
- Homer & Seldovia**—K02IB, State of Alaska, 5900 E. Tudor Rd., Anchorage, AK 99507 (KTUU-TV Ch. 2 Anchorage)—100-w, lat. 59° 27' 17", long. 151° 40' 18".
- Homer & Seldovia**—K04JH, State of Alaska, 5900 E. Tudor Rd., Anchorage, AK 99507 (KTBY Ch. 4 Anchorage)—100-w, lat. 59° 27' 17", long. 151° 40' 18".
- Homer & Seldovia**—K07PF, Alaska Public TV Inc., 2677 Providence Dr., Anchorage, AK 99508 (KAKM Ch. 7 Anchorage)—10-w, lat. 59° 27' 17", long. 151° 40' 18".
- Homer & Seldovia**—K13TR, State of Alaska, 5900 E. Tudor Rd., Anchorage, AK 99507 (KIMO Ch. 13 Anchorage)—100-w, lat. 59° 27' 17", long. 151° 40' 18".
- Homesites along Sterling Highway**—See K39AA, Clam Gulch.
- Hoonah**—K04MO, State of Alaska, 5900 E. Tudor Rd., Anchorage, AK 99507—10-w, lat. 58° 06' 36", long. 135° 26' 28". See Adak.
- Hooper Bay**—K07QD, Hooper Bay City Council, Hooper Bay, AK 99604 (KAKM Ch. 7 Anchorage; KTUU-TV Ch. 2 Anchorage; KIMO Ch. 13 Anchorage; KTVA Ch.

Translators—Alaska

- 11 Anchorage; KYUK-TV Ch. 4 Bethel; KUAC-TV Ch. 9 Fairbanks; KTOD-TV Ch. 3 Juneau)—10-w, lat. 61° 31' 56", long. 166° 05' 42". Requests CP for change to lat. 61° 31' 50", long. 166° 05' 16". BPTV-JF0415DF.
- Hooper Bay**—See K12KE, Chevak.
- Hope**—See K09HG, Bird Point.
- Hope**—See K25AI, Indian.
- Hope**—See K47AM, Indian.
- Hope**—See K57BQ, Bird Point.
- Hughes**—K02KC, Hughes Community Council, General Delivery, Hughes, AK 99745 (KYUK-TV Ch. 4 Bethel; KTOD-TV Ch. 3 Juneau; KTUU-TV Ch. 2 Anchorage; KAKM Ch. 7 Anchorage; KTVA Ch. 11 Anchorage; KIMO Ch. 13 Anchorage)—10-w, lat. 66° 02' 50", long. 154° 15' 20".
- Huslia**—K04JS, Huslia Village Council, General Delivery, Huslia, AK 99746 (KTUU-TV Ch. 2 Anchorage; KAKM Ch. 7 Anchorage; KTVA Ch. 11 Anchorage; KIMO Ch. 13 Anchorage; KYUK-TV Ch. 4 Bethel; KUAC-TV Ch. 9 Fairbanks; KTOD-TV Ch. 3 Juneau)—10-w, lat. 65° 41' 57", long. 156° 23' 50".
- Hydaburg**—K02JW, City of Hydaburg, Box 49, Hydaburg, AK 99922 (KAKM Ch. 7 Anchorage; KIMO Ch. 13 Anchorage; KTUU-TV Ch. 2 Anchorage; KTVA Ch. 11 Anchorage; KYUK-TV Ch. 4 Bethel; KUAC-TV Ch. 9 Fairbanks)—10-w, lat. 55° 12' 26", long. 132° 49' 14".
- Hyder**—K04MM, State of Alaska, 5900 E. Tudor Rd., Anchorage, AK 99507—10-w, lat. 55° 54' 58", long. 130° 01' 25". See Adak.
- Iguigig**—K04ME, State of Alaska, 5900 E. Tudor Rd., Anchorage, AK 99507—1-w, lat. 59° 19' 39", long. 155° 53' 33". See Adak.
- Illamna**—K07RV, State of Alaska, 5900 E. Tudor Rd., Anchorage, AK 99507—1-w, lat. 59° 54' 47", long. 154° 49' 00". See Adak.
- Indian & Hope**—K25AI, State of Alaska, 5900 E. Tudor Rd., Anchorage, AK 99507 (KTUU-TV Ch. 2 Anchorage; KTBY Ch. 4 Anchorage)—1-w, lat. 61° 08' 35", long. 150° 00' 56".
- Indian & Hope**—K47AM, State of Alaska, 5900 E. Tudor Rd., Anchorage, AK 99507 (KIMO Ch. 13 Anchorage)—10-w, lat. 60° 55' 07", long. 149° 32' 12".
- Kake**—K02IT, Kake Public Schools, Alaska Public Bcstg. Commission, 308 G St., Anchorage, AK 99501 (KAKM Ch. 7 Anchorage; KYUK-TV Ch. 4 Bethel)—10-w, lat. 56° 58' 50", long. 133° 56' 00".
- Kakhonak**—K13TF, State of Alaska, 5900 E. Tudor Rd., Anchorage, AK 99507—10-w, lat. 59° 26' 32", long. 154° 45' 20". See Adak.
- Kaktovik (Barter Island)**—K04IU, State of Alaska, 5900 E. Tudor Rd., Anchorage, AK 99507-1296 (KYUK-TV Ch. 4 Bethel; KAKM Ch. 7 Anchorage)—10-w, lat. 70° 07' 12", long. 143° 35' 52".
- Kalifonsky**—See K61AN, Cohoe.
- Kalskag**—K11RF, State of Alaska, 5900 E. Tudor Rd., Anchorage, AK 99507—10-w, lat. 61° 30' 48", long. 160° 21' 30". See Adak.
- Kalskag**—See K13MX, Anlak.
- Kaltag**—K02KA, Kaltag Village Council, General Delivery, Kaltag, AK 99748 (KTUU-TV Ch. 2 Anchorage; KAKM Ch. 7 Anchorage; KTVA Ch. 11 Anchorage; KIMO Ch. 13 Anchorage; KTOD-TV Ch. 3 Juneau; KYUK-TV Ch. 4 Bethel; KUAC-TV Ch. 9 Fairbanks)—10-w, lat. 64° 19' 42", long. 158° 43' 16".
- Karluk**—K04LS, State of Alaska, 5900 E. Tudor Rd., Anchorage, AK 99507—1-w, lat. 57° 33' 53", long. 154° 25' 57". See Adak.
- Kasigluk**—K02LZ, State of Alaska, 5900 E. Tudor Rd., Anchorage, AK 99507—10-w, lat. 60° 53' 44", long. 162° 31' 05". See Adak.
- Kasilof**—K03DQ, State of Alaska, 5900 E. Tudor Rd., Anchorage, AK 99507 (KTVA Ch. 11 Anchorage)—10-w, lat. 60° 27' 53", long. 151° 04' 41".
- Kasilof**—See K06MF, Kenai.
- Kasilof**—See K15AG, Ninihchik.
- Kasilof**—See K21AM, Ninihchik.
- Kasilof**—See K27AI, Ninihchik.
- Kasilof**—See K33AF, Ninihchik.
- Kasilof**—K45AB, Alaska Public TV Inc., 2677 Providence Dr., Anchorage, AK 99508 (KAKM Ch. 7 Anchorage)—10-w, lat. 60° 27' 55", long. 151° 04' 24".
- Kasilof**—See K61AN, Cohoe.
- *Kenai & Soldotna**—K08LW, Fireweed Communications Corp., 3700 Woodland Dr., Anchorage, AK 99517 (KTVA Ch. 11 Anchorage)—10-w, lat. 60° 22' 42", long. 151° 11' 35". Requests modification of CP to 100-w, lat. 60° 31' 57", long. 151° 04' 51". BMPTV-JE0415ZF.
- Kenai & Soldotna**—K10NC, Channel 2 Bcstg. Co., Box 102880, Anchorage, AK 99510 (KTUU-TV Ch. 2 Anchorage)—100-w, lat. 60° 31' 57", long. 151° 04' 51".
- Kenai & Soldotna**—K12LA, Alaska Public TV Inc., 2677 Providence Dr., Anchorage, AK 99508 (KAKM Ch. 7 Anchorage)—10-w, lat. 60° 27' 55", long. 151° 04' 24". Requests CP for change to lat. 60° 31' 57", long. 151° 04' 51". BPTV-JE0415XF.
- Kenai & Sterling**—K03FW, Alaska 13 Corp., 2700 E. Tudor Rd., Anchorage, AK 99507 (KTBY Ch. 4 Anchorage)—1-w, lat. 60° 27' 55", long. 151° 04' 24". Requests CP for change to lat. 60° 31' 57", long. 151° 04' 51". BPTV-JE0415XB.
- Kenai, Kasilof, Sterling & Soldotna**—K06MF, Fireweed Communications Corp., 3700 Woodland Dr., No. 600, Anchorage, AK 99517-2563 (KYES Ch. 5 Anchorage)—10-w, lat. 60° 31' 57", long. 151° 04' 51".
- Kenny Lake**—See K09IZ, Copper Center.
- Ketchikan**—K09OX, Rainbird Community Bcstg. Corp., Box A-17, Ward Cove, AK 99928 (KTOD-TV Ch. 3 Juneau)—100-w, lat. 55° 21' 12", long. 131° 40' 51".
- Ketchikan**—K15AR, State of Alaska, 5900 E. Tudor Rd., Anchorage, AK 99507—100-w, lat. 55° 20' 20", long. 131° 37' 21". See Adak.
- Kiana**—K04IG, City of Kiana, 308 G St., Anchorage, AK 99501 (KYUK-TV Ch. 4 Bethel; KTUU-TV Ch. 2 Anchorage; KAKM Ch. 7 Anchorage; KTVA Ch. 11 Anchorage; KIMO Ch. 13 Anchorage)—10-w, lat. 66° 58' 12", long. 160° 26' 02".
- King Cove**—K04HR, King Cove School District, 308 G St., Anchorage, AK 99501 (KYUK-TV Ch. 4 Bethel)—10-w, lat. 55° 03' 39", long. 162° 18' 34".
- King Mountain**—K03GL, State of Alaska, 5900 E. Tudor Rd., Anchorage, AK 99507—100-w, lat. 61° 47' 40", long. 148° 25' 19". See Adak.
- Kipnuk**—K07DL, Village of Kipnuk, Kipnuk, AK 99614 (KTUU-TV Ch. 2 Anchorage; KAKM Ch. 7 Anchorage; KTVA Ch. 11 Anchorage; KIMO Ch. 13 Anchorage)—10-w, lat. 59° 56' 21", long. 164° 02' 28".
- Kivalina**—K04IL, City of Kivalina, Alaska Educational Bcstg. Comm., 308 G St., Anchorage, AK 99501 (KYUK-TV Ch. 4 Bethel)—10-w, lat. 67° 43' 34", long. 164° 31' 46".
- Klawock**—K11RA, State of Alaska, 5900 E. Tudor Rd., Anchorage, AK 99507—10-w, lat. 55° 33' 18", long. 133° 05' 45". See Adak.
- Klukwan**—K11RD, State of Alaska, 5900 E. Tudor Rd., Anchorage, AK 99507—10-w, lat. 59° 24' 08", long. 135° 53' 07". See Adak.
- Kobuk**—K13SF, State of Alaska, 5900 E. Tudor Rd., Anchorage, AK 99507—1-w, lat. 66° 54' 28", long. 156° 52' 51". See Adak.
- Kodiak**—K09OS, Kodiak Public Bcstg. Corp., Box 484, Kodiak, AK 99615 (KTUU-TV Ch. 2 Anchorage; KAKM Ch. 7 Anchorage; KTVA Ch. 11 Anchorage; KIMO Ch. 13 Anchorage; KTOD-TV Ch. 3 Juneau)—10-w, lat. 57° 47' 41", long. 152° 23' 28".
- Koliganek**—K04JV, Koliganek Village Council, General Delivery, Koliganek, AK 99576 (KTUU-TV Ch. 2 Anchorage; KAKM Ch. 7 Anchorage; KTVA Ch. 11 Anchorage; KIMO Ch. 13 Anchorage; KYUK-TV Ch. 4 Bethel; KUAC-TV Ch. 9 Fairbanks)—10-w, lat. 59° 43' 42", long. 157° 16' 55".
- Koliganek**—K08HS, State of Alaska, 5900 E. Tudor Rd., Anchorage, AK 99507—10-w, lat. 59° 45' 50", long. 157° 07' 11". See Adak (AFTV, Ch. 8, King Salmon AFB).
- Kongiganak**—K02JA, Bethel Broadcasting Inc., Box 468, Bethel, AK 99559—10-w, lat. 59° 52' 00", long. 163° 06' 00".
- Kongiganak**—K04LF, State of Alaska, 5900 E. Tudor Rd., Anchorage, AK 99507—1-w, lat. 59° 57' 36", long. 162° 53' 30". See Adak.
- Kongiganak**—See K10JN, Cape Newenham.
- Kotlik**—K04MU, State of Alaska, 5900 E. Tudor Rd., Anchorage, AK 99507—10-w, lat. 63° 02' 00", long. 163° 33' 08". See Adak.
- Kotlik**—K07PC, Bethel Broadcasting Inc., Box 468, Bethel, AK 99559—1-w, lat. 63° 03' 58", long. 163° 30' 27".
- Kotzebue**—K09OV, Kotzebue Bcstg. Inc. (KTUU-TV Ch. 2 Anchorage; KAKM Ch. 7 Anchorage; KTVA Ch. 11 Anchorage; KIMO Ch. 13 Anchorage; KTOD-TV Ch. 3 Juneau)—10-w, lat. 66° 53' 52", long. 162° 35' 46".
- Koyukuk**—K13TQ, State of Alaska, 5900 E. Tudor Rd., Anchorage, AK 99507—10-w, lat. 64° 52' 58", long. 157° 42' 24". See Adak.
- *Kwethluk**—K11QY, State of Alaska, 5900 E. Tudor Rd., Anchorage, AK 99507—10-w, lat. 60° 48' 45", long. 161° 26' 00". See Adak.
- Kwillingok & Mekoryuk**—K13NS, Bethel Broadcasting Inc., Box 468, Bethel, AK 99559—10-w, lat. 60° 29' 12", long. 164° 43' 02".
- Kwiguk**—K02JC, Bethel Broadcasting Inc., Box 468, Bethel, AK 99559—10-w, lat. 62° 45' 15", long. 164° 30' 08".
- Labouchere Bay**—K02MC, State of Alaska, 5900 E. Tudor Rd., Anchorage, AK 99507—10-w, lat. 56° 18' 24", long. 133° 37' 35". See Adak.
- Lake Louise, Eureka, Nelchina, Snow Lake & Tazlina**—K09TU, State of Alaska, 5900 E. Tudor Rd., Anchorage, AK 99507—10-w, lat. 62° 06' 20", long. 146° 10' 18". See Adak.
- Larsen Bay**—K0700, Village of Larsen Bay, Larsen Bay, AK 99624 (KTUU-TV Ch. 2 Anchorage; KAKM Ch. 7 Anchorage; KTVA Ch. 11 Anchorage; KIMO Ch. 13 Anchorage)—10-w, lat. 57° 32' 17", long. 153° 58' 48".

- Levelock**—K02MN, State of Alaska, 5900 E. Tudor Rd., Anchorage, AK 99507—1-w, lat. 59° 06' 54", long. 156° 51' 39". See Adak.
- Lime Village**—K07TH, State of Alaska, 5900 E. Tudor Rd., Anchorage, AK 99507—10-w, lat. 61° 21' 22", long. 155° 26' 10". See Adak.
- Manley Hot Springs**—K06JX, Manley Hot Springs Park Assn., Manley Hot Springs, AK 99756 (KUAC-TV Ch. 9 Fairbanks)—1-w, lat. 65° 01' 20", long. 150° 40' 08".
- Manley Hot Springs**—K13TN, State of Alaska, 5900 E. Tudor Rd., Anchorage, AK 99507—10-w, lat. 64° 59' 52", long. 150° 38' 26". See Adak.
- Manokotak**—K07LB, State of Alaska, 5900 E. Tudor Rd., Anchorage, AK 99507—10-w, lat. 59° 04' 41", long. 159° 03' 45". (AFTV, Ch. 8, King Salmon AFB).
- ***Marshall**—K07QD, I.R.A. Council of Marshall, Marshall, AK 99585 (KTUU-TV Ch. 2 Anchorage; KAKM Ch. 7 Anchorage; KTVA Ch. 11 Anchorage; KIMO Ch. 13 Anchorage; KYUK-TV Ch. 4 Bethel; KUAC-TV Ch. 9 Fairbanks; KTOO-TV Ch. 3 Juneau)—10-w, lat. 61° 52' 53", long. 162° 05' 09".
- Marshall & Pilot Village**—K09MB, Bethel Broadcasting Inc., Box 468, Bethel, AK 99559—10-w, lat. 61° 55' 28", long. 162° 01' 05".
- McGrath**—K02JE, Iditarod Area School District, 308 G St., Anchorage, AK 99501 (KYUK-TV Ch. 4 Bethel; KTOO-TV Ch. 3 Juneau; KAKM Ch. 7 Anchorage; KTUU-TV Ch. 2 Anchorage; KIMO Ch. 13 Anchorage; KTVA Ch. 11 Anchorage)—10-w, lat. 62° 57' 12", long. 155° 35' 30".
- McKinley Park**—K10MI, State of Alaska, 5900 E. Tudor Rd., Anchorage, AK 99507—1-w, lat. 63° 43' 40", long. 148° 54' 14". See Adak.
- Mekoryuk**—K09NI, City of Mekoryuk, Mekoryuk, AK 99630 (KTUU-TV Ch. 2 Anchorage; KAKM Ch. 7 Anchorage; KTVA Ch. 11 Anchorage; KIMO Ch. 13 Anchorage)—10-w, lat. 60° 23' 12", long. 166° 11' 12".
- Mekoryuk**—See K13NS, Kwigillingok.
- Mendenhall Glacier area**—See K130C, Airport area.
- Mendenhall Valley**—See K06JZ, Auke Bay.
- Mentasta Lake**—K07SQ, State of Alaska, 5900 E. Tudor Rd., Anchorage, AK 99507—10-w, lat. 62° 55' 46", long. 143° 47' 40". See Adak.
- Metlakatla**—K08EX, Town of Metlakatla, Metlakatla, AK 99926 (CFTK-TV Ch. 3 Terrace, BC)—1-w, lat. 55° 11' 23", long. 131° 44' 34".
- ***Metlakatla**—K11QZ, State of Alaska, 5900 E. Tudor Rd., Anchorage, AK 99507—10-w, lat. 55° 07' 42", long. 131° 34' 20". See Adak.
- Meyers Chuck**—K13TB, State of Alaska, 5900 E. Tudor Rd., Anchorage, AK 99507—10-w, lat. 55° 44' 28", long. 132° 15' 14". See Adak.
- Minchumina**—K13TH, State of Alaska, 5900 E. Tudor Rd., Anchorage, AK 99507—10-w. See Adak.
- Moose Pass**—K04KK, Moose Pass Sportsmans Club, c/o David Gibbons, SRA 545, Seward, AK 99664 (KTVA Ch. 11 Anchorage; KIMO Ch. 13 Anchorage; KYUK-TV Ch. 4 Bethel)—1-w, lat. 60° 30' 00", long. 149° 23' 30".
- Moose Pass**—K07QT, Moose Pass Sportsmans Club, c/o David Gibbons, SRA 545, Seward, AK 99664 (KTUU-TV Ch. 2 Anchorage)—1-w, lat. 60° 30' 00", long. 149° 23' 30".
- Moose Pass**—K11QF, Moose Pass Sportsmans Club, c/o David Gibbons, SRA 545, Seward, AK 99664 (WGN-TV Ch. 9 Chicago, IL)—1-w, lat. 60° 20' 20", long. 149° 18' 06".
- Moose Pass**—K13RL, Moose Pass Sportsmans Club, c/o David Gibbons, SRA 545, Seward, AK 99664 (KTOO-TV Ch. 3 Juneau)—1-w, lat. 60° 20' 20", long. 149° 18' 06".
- Mountain Village**—See K03EA, Alakanuk.
- Mountain Village**—K07QJ, Azacharik Corp., General Delivery, Mountain Village, AK 99632 (KTUU-TV Ch. 2 Anchorage; KAKM Ch. 7 Anchorage; KTVA Ch. 11 Anchorage; KIMO Ch. 13 Anchorage; KTOO-TV Ch. 3 Juneau; KYUK-TV Ch. 4 Bethel; KUAC-TV Ch. 9 Fairbanks)—10-w, lat. 62° 05' 18", long. 163° 43' 35".
- Naknek & South Naknek**—K11KR, State of Alaska, 5900 E. Tudor Rd., Anchorage, AK 99507—10-w, lat. 58° 44' 35", long. 156° 58' 58". (AFTV, Ch. 8, King Salmon AFB).
- Naukatf Bay**—K13TS, State of Alaska, 5900 E. Tudor Rd., Anchorage, AK 99507—10-w, lat. 55° 52' 06", long. 133° 13' 03". See Adak.
- Nelchina**—See K09TU, Lake Louise.
- Nelson Lagoon**—K04LQ, State of Alaska, 5900 E. Tudor Rd., Anchorage, AK 99507—1-w, lat. 56° 00' 07", long. 161° 12' 07". See Adak.
- Nenana**—K05HI, U. of Alaska, KUAC, Fairbanks, AK 99775-1420 (KUAC-TV Ch. 9 Fairbanks)—1-w, lat. 64° 34' 55", long. 149° 04' 36".
- Nenana**—K13KS, Fairbanks Television Inc., 2700 E. Tudor Rd., Anchorage, AK 99507 (KATN Ch. 2 Fairbanks)—10-w, lat. 64° 34' 45", long. 149° 04' 22".
- New Hamilton**—See K13PA, Bill Moore's.
- New Stuyahok**—K13TO, State of Alaska, 5900 E. Tudor Rd., Anchorage, AK 99507—10-w, lat. 59° 27' 09", long. 157° 18' 31". See Adak.
- Newtok**—K04MT, State of Alaska, 5900 E. Tudor Rd., Anchorage, AK 99507—10-w, lat. 60° 56' 29", long. 164° 37' 41". See Adak.
- Nightmute**—K03GD, State of Alaska, 5900 E. Tudor Rd., Anchorage, AK 99507—10-w, lat. 60° 29' 48", long. 164° 43' 29". See Adak.
- Nikolai**—K09PR, State of Alaska, 5900 E. Tudor Rd., Anchorage, AK 99507—10-w, lat. 63° 00' 47", long. 154° 22' 19". See Adak.
- Nikolski**—K04LR, State of Alaska, 5900 E. Tudor Rd., Anchorage, AK 99507—10-w, lat. 52° 56' 27", long. 168° 51' 27". See Adak.
- Ninilchik, Kasilof & Anchor Point**—K15AG, State of Alaska, 5900 E. Tudor Rd., Anchorage, AK 99507 (KTUU-TV Ch. 2 Anchorage)—100-w, lat. 60° 00' 35", long. 151° 42' 45".
- Ninilchik, Kasilof & Anchor Point**—K21AM, Alaska Public TV Inc., 2677 Providence Dr., Anchorage, AK 99508 (KAKM Ch. 7 Anchorage)—1000-w, lat. 60° 00' 35", long. 151° 42' 45".
- Ninilchik, Kasilof & Anchor Point**—K27AI, State of Alaska, 5900 E. Tudor Rd., Anchorage, AK 99507 (KTBY Ch. 4 Anchorage)—100-w, lat. 60° 00' 35", long. 151° 42' 45".
- Ninilchik, Kasilof & Anchor Point**—K33AF, State of Alaska, 5900 E. Tudor Rd., Anchorage, AK 99507 (KIMO Ch. 13 Anchorage)—100-w, lat. 60° 00' 35", long. 151° 42' 45".
- Noatak**—K09NG, City of Noatak, Noatak, AK 99761 (KTUU-TV Ch. 2 Anchorage; KAKM Ch. 7 Anchorage; KTVA Ch. 11 Anchorage; KIMO Ch. 13 Anchorage)—10-w, lat. 67° 34' 03", long. 162° 57' 58".
- Noorvik**—K04IK, City of Noorvik, Noorvik, AK 99763 (KYUK-TV Ch. 4 Bethel)—10-w, lat. 66° 50' 18", long. 161° 01' 56".
- North Kenai**—K48AC, Alaska Public TV Inc., 2677 Providence Dr., Anchorage, AK 99508 (KAKM Ch. 7 Anchorage)—10-w, lat. 60° 16' 31", long. 151° 18' 30".
- North Kenai**—K55BB, State of Alaska, 5900 E. Tudor Rd., Anchorage, AK 99507 (KTUU-TV Ch. 2 Anchorage)—10-w, lat. 60° 46' 11", long. 151° 09' 17".
- North Kenai**—K58AK, State of Alaska, 5900 E. Tudor Rd., Anchorage, AK 99507 (KTVA Ch. 11 Anchorage)—10-w, lat. 60° 46' 11", long. 151° 09' 27".
- North Tongass**—K12GF, North Tongass TV Inc., Box A-17, Ward Cove, AK 99928 (CFTK-TV Ch. 3 Terrace, BC)—5-w, lat. 55° 21' 42", long. 131° 47' 42".
- Nuiqsut**—K04IS, State of Alaska, 5900 E. Tudor Rd., Anchorage, AK 99507 (KYUK-TV Ch. 4 Bethel; KAKM Ch. 7 Anchorage)—10-w, lat. 70° 30' 00", long. 151° 00' 00".
- Nulato**—K04JF, Village of Nulato, Office of Governor-Telecommunications, Pouch AC, Juneau, AK 99811 (KTUU-TV Ch. 2 Anchorage; KAKM Ch. 7 Anchorage; KTVA Ch. 11 Anchorage; KIMO Ch. 13 Anchorage)—10-w, lat. 64° 43' 10", long. 158° 06' 10".
- Nulato**—K12KS, Village of Nulato, Office of Governor-Telecommunications, Pouch AC, Juneau, AK 99811—10-w, lat. 64° 43' 05", long. 158° 05' 28". (AFTV, Ch. 8, King Salmon AFB).
- Old Harbor**—K09ND, City of Old Harbor, Old Harbor, AK 99643 (KTUU-TV Ch. 2 Anchorage; KAKM Ch. 7 Anchorage; KTVA Ch. 11 Anchorage; KIMO Ch. 13 Anchorage)—10-w, lat. 57° 12' 12", long. 153° 18' 09".
- Ouzinkie**—K02MA, State of Alaska, 5900 E. Tudor Rd., Anchorage, AK 99507—10-w, lat. 57° 55' 24", long. 152° 30' 00". See Adak.
- Palmer**—K09JE, Channel 2 Bcstg. Co., Box 102880, Anchorage, AK 99510 (KTUU-TV Ch. 2 Anchorage)—10-w, lat. 61° 36' 56", long. 149° 01' 07".
- Paxson**—K04MQ, State of Alaska, 5900 E. Tudor Rd., Anchorage, AK 99507—10-w, lat. 63° 01' 54", long. 145° 29' 35". See Adak.
- Paxson & Paxson Lake**—K13KI, Wrangell Mountain TV & Radio Club, Box 327, Glenallen, AK 99588 (KATN Ch. 2 Fairbanks)—1-w, lat. 62° 58' 07", long. 145° 28' 17".
- Paxson Lake**—See K13KI, Paxson.
- Pedro Bay**—K09TS, State of Alaska, 5900 E. Tudor Rd., Anchorage, AK 99507—10-w, lat. 59° 47' 06", long. 154° 07' 09". See Adak. Requests CP for change to lat. 59° 47' 07", long. 154° 46' 15". BPTV-JE0415XV.
- Pelican**—K04LB, State of Alaska, 5900 E. Tudor Rd., Anchorage, AK 99507—1-w, lat. 57° 57' 45", long. 136° 13' 51". See Adak.
- Perryville**—K09NK, Village of Perryville, Office of Governor-Telecommunications, Pouch AC, Juneau, AK (KTUU-TV Ch. 2 Anchorage; KAKM Ch. 7 Anchorage; KTVA Ch. 11 Anchorage; KIMO Ch. 13 Anchorage)—10-w, lat. 55° 54' 45", long. 159° 08' 34".
- Petersburg**—K09DU, Narrows Bcstg. Corp., Office of Governor-Telecommunications, Pouch AC, Juneau, AK 99811

Translators—Alaska

- (KTUU-TV Ch. 2 Anchorage; KAKM Ch. 7 Anchorage; KTVA Ch. 11 Anchorage; KIMO Ch. 13 Anchorage; KTOD-TV Ch. 3 Juneau)—10-w, lat. 56° 48' 52", long. 132° 57' 05".
- Petersburg—K110C**, Narrows Bcstg. Corp., Box 149, Petersburg, AK 99833 (KAKM Ch. 7 Anchorage; KTVA Ch. 11 Anchorage; KIMO Ch. 13 Anchorage; KTUU-TV Ch. 2 Anchorage; KTOD-TV Ch. 3 Juneau)—5-w, lat. 56° 45' 58", long. 132° 57' 33". Rebroadcast by K09DU, Petersburg, AK, Ch. 9. Requests CP for change to lat. 56° 47' 28", long. 132° 58' 20". BPTV-JF0415DC.
- Petersburg—K15AF**, State of Alaska, 5900 E. Tudor Rd., Anchorage, AK 99507 (KTUU-TV Ch. 2 Anchorage; KTVA Ch. 11 Anchorage; KIMO Ch. 13 Anchorage; KAKM Ch. 7 Anchorage; KUAC-TV Ch. 9 Fairbanks; KTOD-TV Ch. 3 Juneau; KYUK-TV Ch. 4 Bethel; KTBY Ch. 4 Anchorage)—100-w, lat. 56° 48' 55", long. 132° 57' 12".
- Pilot Point—K09ND**, Village of Pilot Point, Office of Governor-Telecommunications, Pouch AC, Juneau, AK 99811 (KTUU-TV Ch. 2 Anchorage; KAKM Ch. 7 Anchorage; KTVA Ch. 11 Anchorage; KIMO Ch. 13 Anchorage)—10-w, lat. 57° 33' 53", long. 157° 34' 30".
- Pilot Station—K13QX**, Pilot Station City Council, General Delivery, Pilot Station, AK 99650 (KTUU-TV Ch. 2 Anchorage; KAKM Ch. 7 Anchorage; KTVA Ch. 11 Anchorage; KIMO Ch. 13 Anchorage; KTOD-TV Ch. 3 Juneau; KYUK-TV Ch. 4 Bethel; KUAC-TV Ch. 9 Fairbanks)—10-w, lat. 61° 52' 24", long. 162° 52' 34".
- Pilot Village**—See K09MB, Marshall.
- Pipeline Pump Station No. 12—K12KC**, Northern Television Inc., Box 102200, Anchorage, AK 99510 (KATN Ch. 2 Fairbanks)—10-w, lat. 61° 27' 10", long. 145° 09' 42".
- Pitkas & St. Mary's—K11MG**, Bethel Broadcasting Inc., Box 468, Bethel, AK 99559—1-w, lat. 62° 02' 27", long. 163° 14' 24".
- Pitkas Point—K04MW**, State of Alaska, 5900 E. Tudor Rd., Anchorage, AK 99507—10-w, lat. 62° 01' 57", long. 163° 16' 55". See Adak.
- Platinum—K05HY**, State of Alaska, 5900 E. Tudor Rd., Anchorage, AK 99507—10-w, lat. 59° 00' 40", long. 161° 49' 35". See Adak.
- Platinum—K07NQ**, Bethel Broadcasting Inc., Box 468, Bethel, AK 99559—10-w, lat. 58° 38' 13", long. 162° 02' 02".
- Point Baker—K04MV**, State of Alaska, 5900 E. Tudor Rd., Anchorage, AK 99507—10-w, lat. 56° 21' 14", long. 133° 37' 13". See Adak.
- Point Baker—K09SY**, State of Alaska, 5900 E. Tudor Rd., Anchorage, AK 99507—1-w. See Adak.
- Point Hope—K04IQ**, State of Alaska, 5900 E. Tudor Rd., Anchorage, AK 99507 (KYUK-TV Ch. 4 Bethel; KAKM Ch. 7 Anchorage)—10-w, lat. 68° 21' 30", long. 160° 46' 30".
- Point Lay—K04IT**, State of Alaska, 5900 E. Tudor Rd., Anchorage, AK 99507 (KYUK-TV Ch. 4 Bethel; KAKM Ch. 7 Anchorage)—10-w, lat. 69° 46' 00", long. 163° 04' 58".
- Port Alice—K13TL**, State of Alaska, 5900 E. Tudor Rd., Anchorage, AK 99507—10-w, lat. 55° 47' 59", long. 133° 35' 13". See Adak.
- Port Alsworth—K13TU**, State of Alaska, 5900 E. Tudor Rd., Anchorage, AK 99507—10-w, lat. 60° 12' 15", long. 154° 18' 52". See Adak.
- Port Heiden—K04JT**, City of Port Heiden, General Delivery, Port Heiden, AK 99549 (KUAC-TV Ch. 9 Fairbanks; KYUK-TV Ch. 4 Bethel; KTOD-TV Ch. 3 Juneau; KAKM Ch. 7 Anchorage; KIMO Ch. 13 Anchorage; KTVA Ch. 11 Anchorage; KTUU-TV Ch. 2 Anchorage)—10-w, lat. 56° 54' 47", long. 158° 40' 54".
- Port Moller—K02LX**, State of Alaska, 5900 E. Tudor Rd., Anchorage, AK 99507—10-w, lat. 57° 59' 22", long. 160° 34' 33". See Adak.
- Port Protection—K13TV**, State of Alaska, 5900 E. Tudor Rd., Anchorage, AK 99507—10-w, lat. 56° 19' 23", long. 133° 36' 44". See Adak.
- Portage Creek—K13KY**, City of Dillingham, Dillingham, AK 99576—10-w, lat. 58° 53' 46", long. 157° 28' 28". (AFTV, Ch. 8, King Salmon AFB).
- Prista**—See K09OQ, Wrangell.
- Prudhoe Bay**—See K08IZ, BP Alaska Camp.
- Prudhoe Bay**—See K10JU, Atlantic Richfield Co. Base Camp.
- Quartz Creek—K13KR**, Channel 2 Bcstg. Co., Box 102880, Anchorage, AK 99510 (KTUU-TV Ch. 2 Anchorage)—1-w, lat. 60° 29' 48", long. 149° 49' 30".
- Quinhagak—K110G**, Bethel Broadcasting Inc., Box 468, Bethel, AK 99559—10-w, lat. 59° 44' 52", long. 161° 53' 50".
- Quinhagak—K13SK**, State of Alaska, 5900 E. Tudor Rd., Anchorage, AK 99507—1-w, lat. 59° 44' 53", long. 161° 54' 47". See Adak.
- *Railroad City—K12MC**, Bethel Broadcasting Inc., Box 468, Bethel, AK 99559 (KYUK-TV Ch. 4 Bethel)—10-w, lat. 62° 12' 49", long. 159° 46' 22".
- Rampart—K04LO**, State of Alaska, 5900 E. Tudor Rd., Anchorage, AK 99507—1-w, lat. 65° 30' 16", long. 150° 10' 09". See Adak.
- Red Devil—K13QW**, Red Devil Village Council, General Delivery, Red Devil, AK 99656 (KTUU-TV Ch. 2 Anchorage; KAKM Ch. 7 Anchorage; KTVA Ch. 11 Anchorage; KIMO Ch. 13 Anchorage; KTOD-TV Ch. 3 Juneau; KYUK-TV Ch. 4 Bethel; KUAC-TV Ch. 9 Fairbanks)—10-w, lat. 61° 47' 04", long. 157° 20' 00".
- Richardson Hwy. (areas N & S)**—See K04FQ, Glenallen.
- *Rowan Bay—K13TM**, State of Alaska, 5900 E. Tudor Rd., Anchorage, AK 99507—10-w, lat. 56° 39' 50", long. 134° 16' 06". See Adak.
- Ruby—K09PK**, City of Ruby, Box 15, Ruby, AK 99768 (KTUU-TV Ch. 2 Anchorage; KAKM Ch. 7 Anchorage; KTVA Ch. 11 Anchorage; KIMO Ch. 13 Anchorage; KYUK-TV Ch. 4 Bethel; KUAC-TV Ch. 9 Fairbanks; KTOD-TV Ch. 3 Juneau)—10-w, lat. 64° 44' 23", long. 155° 29' 09".
- *Russian Mission—K11PY**, Russian Mission Village Council, General Delivery, Russian Mission, AK 99657 (KTUU-TV Ch. 2 Anchorage; KAKM Ch. 7 Anchorage; KTVA Ch. 11 Anchorage; KIMO Ch. 13 Anchorage; KYUK-TV Ch. 4 Bethel; KUAC-TV Ch. 9 Fairbanks; KTOD-TV Ch. 3 Juneau)—10-w, lat. 61° 47' 11", long. 161° 19' 11".
- Russian Mission**—See K13MX, Aniak.
- Sand Point—K04HV**, City of Sand Point, Box 16, Sand Point, AK 99661 (KYUK-TV Ch. 4 Bethel)—10-w, lat. 55° 20' 30", long. 160° 30' 00".
- Savoonga—K09NL**, Village of Savoonga, Savoonga, AK 99769 (KTUU-TV Ch. 2 Anchorage; KAKM Ch. 7 Anchorage; KTVA Ch. 11 Anchorage; KIMO Ch. 13 Anchorage)—10-w, lat. 63° 41' 45", long. 170° 28' 45".
- Scammon Bay—K07SR**, State of Alaska, 5900 E. Tudor Rd., Anchorage, AK 99507—10-w, lat. 61° 50' 33", long. 165° 34' 36". See Adak.
- Selawik—K02JU**, City of Selawik, Box 49, Selawik, AK 99770 (KYUK-TV Ch. 4 Bethel; KIMO Ch. 13 Anchorage; KTVA Ch. 11 Anchorage; KTUU-TV Ch. 2 Anchorage; KAKM Ch. 7 Anchorage)—10-w, lat. 66° 35' 57", long. 160° 00' 00".
- Seldovia**—See K02IB, Homer.
- Seldovia**—See K04JH, Homer.
- Seldovia**—See K07PF, Homer.
- Seldovia**—See K13TR, Homer.
- Seward—K03FO**, City of Seward, Seward, AK 99664 (KTUU-TV Ch. 2 Anchorage; KAKM Ch. 7 Anchorage; KTVA Ch. 11 Anchorage; KIMO Ch. 13 Anchorage; KYUK-TV Ch. 4 Bethel; KUAC-TV Ch. 9 Fairbanks; KTOD-TV Ch. 3 Juneau)—100-w, lat. 60° 06' 18", long. 149° 26' 20".
- Seward—K07PG**, City of Seward, Seward, AK 99664 (KAKM Ch. 7 Anchorage)—10-w, lat. 60° 06' 12", long. 149° 26' 12".
- Seward—K09DL**, Denali Bcstg. Co. Inc., Box 337, Seward, AK 99664 (KTUU-TV Ch. 2 Anchorage)—10-w, lat. 60° 20' 20", long. 149° 18' 06".
- *Shageluk—K03FN**, Bethel Broadcasting Inc., Box 468, Bethel, AK 99559 (KYUK-TV Ch. 4 Bethel)—10-w, lat. 62° 40' 12", long. 159° 33' 42".
- Shageluk—K10KH**, Village of Shageluk, Shageluk, AK 99665 (KTUU-TV Ch. 2 Anchorage; KAKM Ch. 7 Anchorage; KTVA Ch. 11 Anchorage; KIMO Ch. 13 Anchorage)—10-w, lat. 62° 39' 18", long. 159° 31' 33".
- Shungnak—K09NH**, City of Shungnak, Shungnak, AK 99773 (KTUU-TV Ch. 2 Anchorage; KAKM Ch. 7 Anchorage; KTVA Ch. 11 Anchorage; KIMO Ch. 13 Anchorage)—10-w, lat. 66° 51' 51", long. 146° 40' 38".
- Sitka—K08JQ**, Sheldon Jackson College, Box 4079, Sitka, AK 99835 (KTUU-TV Ch. 2 Anchorage; KAKM Ch. 7 Anchorage; KTVA Ch. 11 Anchorage; KIMO Ch. 13 Anchorage; KYUK-TV Ch. 4 Bethel; KUAC-TV Ch. 9 Fairbanks; KTOD-TV Ch. 3 Juneau)—10-w, lat. 57° 03' 56", long. 135° 19' 18".
- *Sitka—K08KY**, Capital Community Bcstg. Inc., 224 4th St., Juneau, AK 99811 (KTOD-TV Ch. 3 Juneau)—100-w, lat. 57° 03' 13", long. 135° 21' 07".
- *Sitka—K15AX**, State of Alaska, 5900 E. Tudor Rd., Anchorage, AK 99507—20-w, lat. 57° 03' 01", long. 135° 20' 30". See Adak.
- Skagway—K13QQ**, State of Alaska, 5900 E. Tudor Rd., Anchorage, AK 99507—10-w, lat. 59° 27' 13", long. 135° 19' 17". See Adak.
- Slana—K04KX**, State of Alaska, 5900 E. Tudor Rd., Anchorage, AK 99507—10-w, lat. 62° 42' 27", long. 143° 58' 37". See Adak. Note: Licensed as LPTV.
- Sleetmute—K12MD**, Sleetmute Village Council, Sleetmute, AK 99668 (KTUU-TV Ch. 2 Anchorage; KAKM Ch. 7 Anchorage; KTVA Ch. 11 Anchorage; KIMO Ch. 13 Anchorage; KYUK-TV Ch. 4 Bethel; KUAC-TV Ch. 9 Fairbanks; KTOD-TV Ch. 3 Juneau)—10-w, lat. 61° 42' 12", long. 157° 10' 00".
- Snow Lake**—See K09TU, Lake Louise.
- Soldotna**—See K06MF, Kenai.
- Soldotna**—See K08LW, Kenai.
- Soldotna**—See K10NC, Kenai.
- Soldotna**—See K12LA, Kenai.
- South Naknek**—See K11KR, Naknek.

- Sparrevohn**—K051B, State of Alaska, 5900 E. Tudor Rd., Anchorage, AK 99507—10-w, lat. 61° 06' 24", long. 155° 36' 21". See Adak.
- St. George Island**—K04IE, Community Council of St. George Island, St. George Island, AK 99660 (KYUK-TV Ch. 4 Bethel; KAKM Ch. 7 Anchorage)—10-w, lat. 56° 36' 00", long. 170° 32' 30".
- St. Mary's**—K07RK, City of St. Mary's, Box 163, St. Mary's, AK 99658 (KTUU-TV Ch. 2 Anchorage; KAKM Ch. 7 Anchorage; KTVA Ch. 11 Anchorage; KIMO Ch. 13 Anchorage; KTOO-TV Ch. 3 Juneau; KYUK-TV Ch. 4 Bethel; KUAC-TV Ch. 9 Fairbanks)—10-w, lat. 62° 03' 07", long. 163° 10' 29".
- St. Mary's**—See K11MG, Pitkas.
- St. Michaels**—K02LP, State of Alaska, 5900 E. Tudor Rd., Anchorage, AK 99507—10-w, lat. 63° 28' 43", long. 162° 02' 19". See Adak.
- St. Paul Island**—K04HM, City of St. Paul Island, St. Paul Island, AK 99660 (KYUK-TV Ch. 4 Bethel)—10-w, lat. 57° 10' 08", long. 170° 16' 58".
- Stebbins**—K04LE, State of Alaska, 5900 E. Tudor Rd., Anchorage, AK 99507—1-w, lat. 63° 31' 10", long. 162° 17' 15". See Adak.
- Sterling**—See K03FW, Kenai.
- Sterling**—See K06MF, Kenai.
- Sterling Highway from Clam Gulch Store to Niniilchik**—K13MB, State of Alaska, 5900 E. Tudor Rd., Anchorage, AK 99507 (KTVA Ch. 11 Anchorage)—10-w, lat. 60° 12' 53", long. 151° 24' 43".
- Sterling Highway from Clam Gulch Store to Niniilchik**—K56AQ, State of Alaska, 5900 E. Tudor Rd., Anchorage, AK 99507 (KIMO Ch. 13 Anchorage; KTUU-TV Ch. 2 Anchorage)—10-w, lat. 60° 32' 32", long. 151° 18' 30".
- Sterling Highway from Clam Gulch Store to Niniilchik**—K67AU, State of Alaska, 5900 E. Tudor Rd., Anchorage, AK 99507 (KTUU-TV Ch. 2 Anchorage)—10-w, lat. 60° 16' 32", long. 151° 18' 30".
- Stony River**—K02JZ, Stony River Traditional Council, General Delivery, Stony River, AK 99557 (KTUU-TV Ch. 2 Anchorage; KAKM Ch. 7 Anchorage; KTVA Ch. 11 Anchorage; KIMO Ch. 13 Anchorage; KYUK-TV Ch. 4 Bethel; KUAC-TV Ch. 9 Fairbanks; KTOO-TV Ch. 3 Juneau)—10-w, lat. 61° 46' 59", long. 156° 35' 17".
- Stony River**—See K10JM, Georgetown.
- Suntrana**—See K13MZ, Healy.
- Sutton**—K05FU, Alaska Bcstg. Inc., 2700 E. Tudor Rd., Anchorage, AK 99507 (KIMO Ch. 13 Anchorage)—10-w, lat. 61° 44' 16", long. 148° 56' 17".
- Sutton**—K30BE, Channel 2 Bcstg. Co., Box 102880, Anchorage, AK 99510 (KTUU-TV Ch. 2 Anchorage)—1-w, lat. 61° 44' 16", long. 148° 56' 17".
- Sutton**—K49AU, Alaska Public TV Inc., 2677 Providence Dr., Anchorage, AK 99508 (KAKM Ch. 7 Anchorage)—10-w, lat. 61° 44' 16", long. 148° 56' 17".
- Sutton & Alpine**—K66CF, Northern Television Inc., Box 102200, Anchorage, AK 99510 (KTVA Ch. 11 Anchorage)—1-w, lat. 61° 44' 16", long. 148° 56' 17".
- Takolna**—K09PN, State of Alaska, 5900 E. Tudor Rd., Anchorage, AK 99507—10-w, lat. 62° 59' 21", long. 156° 03' 42". See Adak.
- Talkeetna**—K04DD, Northern Television Inc., Box 102200, Anchorage, AK 99510 (KTVA Ch. 11 Anchorage)—1-w, lat. 62° 18' 30", long. 149° 45' 07".
- Talkeetna**—K06KG, Talkeetna Chamber of Commerce, c/o Myra Hales, Box 88, Talkeetna, AK 99676 (KIMO Ch. 13 Anchorage)—10-w, lat. 62° 18' 00", long. 150° 06' 12".
- Talkeetna**—K090D, Channel 2 Bcstg. Co., Box 102880, Anchorage, AK 99510 (KTUU-TV Ch. 2 Anchorage)—10-w, lat. 62° 17' 56", long. 150° 06' 25".
- Talkeetna**—K47AG, KAKM Anchorage, 2677 Providence, Anchorage, AK 99504 (KAKM Ch. 7 Anchorage)—1-w, lat. 62° 18' 02", long. 150° 05' 52".
- Tanacross & Tok**—K03ED, Northern Television Inc., Box 102200, Anchorage, AK 99510 (KTVF Ch. 11 Fairbanks)—1-w, lat. 63° 19' 34", long. 143° 30' 07".
- Tanana**—K02KM, City of Tanana, General Delivery, Tanana, AK 99777 (KTUU-TV Ch. 2 Anchorage; KAKM Ch. 7 Anchorage; KTVA Ch. 11 Anchorage; KIMO Ch. 13 Anchorage; KYUK-TV Ch. 4 Bethel; KUAC-TV Ch. 9 Fairbanks; KTOO-TV Ch. 3 Juneau)—10-w, lat. 65° 10' 24", long. 152° 04' 31".
- Tanunak**—K07SA, State of Alaska, 5900 E. Tudor Rd., Anchorage, AK 99507—1-w, lat. 60° 35' 00", long. 165° 15' 32". See Adak.
- Tatitlek**—K09NE, Village of Tatitlek, Tatitlek, AK 99677 (KTUU-TV Ch. 2 Anchorage; KAKM Ch. 7 Anchorage; KTVA Ch. 11 Anchorage; KIMO Ch. 13 Anchorage)—10-w, lat. 60° 51' 51", long. 146° 40' 38".
- Tazlina**—See K09TU, Lake Louise.
- Telida**—K11RV, State of Alaska, 5900 E. Tudor Rd., Anchorage, AK 99507—10-w, lat. 63° 23' 03", long. 153° 16' 34". See Adak.
- Teller**—K04LW, State of Alaska, 5900 E. Tudor Rd., Anchorage, AK 99507—1-w, lat. 65° 15' 55", long. 166° 21' 50". See Adak.
- Tenakee Springs**—K10KG, City of Tenakee Springs, Tenakee Springs, AK 99841 (KTUU-TV Ch. 2 Anchorage; KAKM Ch. 7 Anchorage; KTVA Ch. 11 Anchorage; KIMO Ch. 13 Anchorage)—10-w, lat. 57° 46' 51", long. 135° 13' 11".
- Tellin**—K07SP, State of Alaska, 5900 E. Tudor Rd., Anchorage, AK 99507—10-w, lat. 63° 08' 14", long. 142° 31' 28". See Adak.
- Thorne Bay**—K07SN, State of Alaska, 5900 E. Tudor Rd., Anchorage, AK 99507—10-w, lat. 55° 41' 08", long. 132° 31' 42". Note: Operating as LPTV.
- Thorne Bay**—K09HO, Ketchikan Pulp Co., Ketchikan, AK 99901 (CFTK-TV Ch. 3 Terrace, BC)—1-w, lat. 55° 34' 05", long. 132° 21' 40".
- *Thorne Bay**—K11RC, State of Alaska, 5900 E. Tudor Rd., Anchorage, AK 99507—10-w, lat. 55° 41' 08", long. 132° 31' 42". See Adak.
- Togiak**—K03FL, City of Togiak, Box 99, Togiak, AK 99678 (KTUU-TV Ch. 2 Anchorage; KAKM Ch. 7 Anchorage; KTVA Ch. 11 Anchorage; KIMO Ch. 13 Anchorage; KYUK-TV Ch. 4 Bethel; KUAC-TV Ch. 9 Fairbanks)—10-w, lat. 59° 03' 43", long. 160° 22' 33".
- Tok**—See K03ED, Tanacross.
- Tok Junction**—K07NC, Tok Community TV Inc., Box 82, Tok Junction, AK 99780 (KUAC-TV Ch. 9 Fairbanks)—1-w, lat. 63° 19' 38", long. 142° 59' 48". Note: Licensed as LPTV.
- Toksook Bay**—K04LV, State of Alaska, 5900 E. Tudor Rd., Anchorage, AK 99507—1-w, lat. 60° 31' 53", long. 165° 06' 19". See Adak.
- Tolsona & Glenn Hwy. (E & W of)**—K07IN, Wrangell Mountain TV & Radio Club, Box 327, Glenallen, AK 99588 (KATN Ch. 2 Fairbanks)—1-w, lat. 62° 06' 14", long. 146° 10' 12".
- Trapper Creek**—K16AF, State of Alaska, 5900 E. Tudor Rd., Anchorage, AK 99507—10-w, lat. 62° 19' 05", long. 150° 19' 00". See Adak.
- Tuluksak**—K08ID, Bethel Broadcasting Inc., Box 468, Bethel, AK 99559—1-w, lat. 61° 06' 08", long. 160° 57' 30".
- Tuluksak**—K11RE, State of Alaska, 5900 E. Tudor Rd., Anchorage, AK 99507—10-w, lat. 61° 06' 08", long. 160° 57' 30". See Adak.
- Tuntutuliak**—See K07LR, Eek.
- Tuntutuliak**—K13TC, State of Alaska, 5900 E. Tudor Rd., Anchorage, AK 99507—10-w, lat. 60° 20' 38", long. 162° 39' 50". See Adak.
- Tununak**—K02JB, Bethel Broadcasting Inc., Box 468, Bethel, AK 99559—10-w, lat. 60° 35' 38", long. 165° 14' 03".
- *Tyee**—K13UH, State of Alaska, 5900 E. Tudor Rd., Anchorage, AK 99507—10-w, lat. 55° 13' 15", long. 131° 28' 52". See Adak.
- Unalakleet**—K04JW, City of Unalakleet, Box 28, Unalakleet, AK 99684 (KTUU-TV Ch. 2 Anchorage; KAKM Ch. 7 Anchorage; KTVA Ch. 11 Anchorage; KIMO Ch. 13 Anchorage; KYUK-TV Ch. 4 Bethel; KUAC-TV Ch. 9 Fairbanks)—10-w, lat. 63° 52' 38", long. 160° 47' 15".
- Unalaska & Dutch Harbor**—K02HO, State of Alaska, 5900 E. Tudor Rd., Anchorage, AK 99507—10-w, lat. 53° 52' 35", long. 166° 32' 20". See Adak.
- Upper Kenai River area**—See K04DS, Cooper Landing.
- Usibelli**—See K06LA, Healy.
- Usibelli**—See K13MZ, Healy.
- *Valdez**—K02HT, City of Valdez, Box 506, Valdez, AK 99686 (KTUU-TV Ch. 2 Anchorage)—10-w, lat. 61° 09' 30", long. 146° 19' 15".
- Valdez**—K090T, State of Alaska, 5900 E. Tudor Rd., Anchorage, AK 99507—10-w, lat. 61° 07' 55", long. 146° 20' 06". See Adak. Requests CP for change to lat. 61° 08' 12", long. 146° 20' 15". BPTV-JE0415XS.
- *Valdez**—K11MA, City of Valdez, Box 506, Valdez, AK 99686 (KIMO Ch. 13 Anchorage)—10-w, lat. 60° 51' 33", long. 147° 08' 40".
- *Valdez**—K13MS, City of Valdez, Box 506, Valdez, AK 99686 (KIMO Ch. 13 Anchorage)—10-w, lat. 61° 09' 30", long. 146° 19' 15".
- Venetie**—K02KE, Venetie Village Council, Venetie, AK 99781 (KTUU-TV Ch. 2 Anchorage; KAKM Ch. 7 Anchorage; KTVA Ch. 11 Anchorage; KIMO Ch. 13 Anchorage; KYUK-TV Ch. 4 Bethel; KUAC-TV Ch. 9 Fairbanks; KTOO-TV Ch. 3 Juneau)—10-w, lat. 67° 01' 05", long. 146° 25' 14".
- Wainwright**—K04IR, State of Alaska, 5900 E. Tudor Rd., Anchorage, AK 99507 (KYUK-TV Ch. 4 Bethel; KAKM Ch. 7 Anchorage)—10-w, lat. 70° 37' 55", long. 160° 01' 00".
- Wales**—K04MN, State of Alaska, 5900 E. Tudor Rd., Anchorage, AK 99507—10-w, lat. 65° 34' 35", long. 168° 00' 28". See Adak.
- Whales Pass**—K11RB, State of Alaska, 5900 E. Tudor Rd., Anchorage, AK 99507—10-w, lat. 56° 06' 13", long. 133° 06' 40". See Adak.

Translators—Alaska

White Bear—K07PT, Bethel Broadcasting Inc., Box 468, Bethel, AK 99559—1-w, lat. 61° 10' 17", long. 159° 45' 55".

White Mountain—K13TD, State of Alaska, 5900 E. Tudor Rd., Anchorage, AK 99507—10-w, lat. 64° 41' 06", long. 163° 24' 40". See Adak.

Whittier—K02IM, Whittier Historical & Fine Arts Museum, Alaska Public Bcstg. Commission, 308 G St., Anchorage, AK 99501 (KAKM Ch. 7 Anchorage; KYUK-TV Ch. 4 Bethel)—10-w, lat. 60° 46' 15", long. 148° 41' 20".

Wildwood (S & N rural areas)—K13GQ, Northern Television Inc., Box 102200, Anchorage, AK 99510 (KTVA Ch. 11 Anchorage)—1-w, lat. 60° 35' 12", long. 151° 18' 30".

Wiseman—K13TA, State of Alaska, 5900 E. Tudor Rd., Anchorage, AK 99507—10-w, lat. 67° 24' 40", long. 150° 06' 32". See Adak.

Womans Bay—K07ST, State of Alaska, 5900 E. Tudor Rd., Anchorage, AK 99507—10-w, lat. 57° 43' 23", long. 152° 31' 08". See Adak.

Wood River—See K02GU, Dillingham.

Wrangell—K15AJ, State of Alaska, 5900 E. Tudor Rd., Anchorage, AK 99507—100-w, lat. 56° 27' 14", long. 132° 22' 54". See Adak.

Wrangell—K21AF, State of Alaska, 5900 E. Tudor Rd., Anchorage, AK 99507—100-w, lat. 56° 27' 14", long. 132° 22' 54". See Adak.

Wrangell & Prista—K09DQ, Capital Community Bcstg. Inc., 224 4th St., Juneau, AK 99811 (KTUU-TV Ch. 2 Anchorage; KAKM Ch. 7 Anchorage; KTVA Ch. 11 Anchorage; KIMO Ch. 13 Anchorage; KTDO-TV Ch. 3 Juneau)—10-w, lat. 56° 27' 14", long. 132° 22' 54".

Yakutat—K02ID, Yakutat City School District, Alaska Educational Bcstg. Commission, 308 G St., Anchorage, AK 99501, (KYUK-TV Ch. 4 Bethel)—10-w, lat. 59° 32' 39", long. 139° 43' 32".

Arizona

Alpine—K06DZ, Alpine Community TV, Box 654, Alpine, AZ 85920 (KOLD-TV Ch. 13 Tucson)—1-w, lat. 33° 49' 55", long. 109° 09' 48".

Alpine—K07IQ, Alpine Community TV, Box 654, Alpine, AZ 85920 (KGUN Ch. 9 Tucson)—1-w, lat. 33° 49' 55", long. 109° 09' 48".

Alpine—K11JS, Alpine Community TV, Box 654, Alpine, AZ 85920 (KVDA-TV Ch. 4 Tucson)—1-w, lat. 33° 49' 55", long. 109° 09' 48".

Artesia—See K57CU, Duncan.

Artesia—See K65CM, Duncan.

Artesia—See K67CP, Duncan.

Artesia—See K69DG, Duncan.

Ash Fork—See K60ED, Williams.

Ash Fork—See K66AM, Grand Canyon.

Ash Fork—See K70BO, Grand Canyon.

Ash Fork—See K72BI, Grand Canyon.

Ash Fork, Grand Canyon & Parks—K64AP, Arizona Board of Regents, c/o KAET, Arizona State U., Tempe, AZ 85281 (KAET Ch. 8 Phoenix)—50-w, lat. 35° 15' 00", long. 112° 13' 03". Requests CP for change to 100-w, lat. 35° 12' 01", long. 112° 12' 15".

Bagdad—See K51AM, Sycamore Mobile Home Park.

Bagdad—See K53AS, Sycamore Mobile Home Park.

Bagdad—See K55CD, Sycamore Mobile Home Park.

Bagdad—See K57CA, Sycamore Mobile Home Park.

Bagdad—See K59CA, Sycamore Mobile Home Park.

Bagdad—K61BV, Cyprus Bagdad Copper Co., Box 245, Bagdad, AZ 86321 (KTVK Ch. 3 Phoenix)—1-w, lat. 34° 34' 46", long. 113° 09' 44".

Bagdad—K63BT, Cyprus Bagdad Copper Co., Box 245, Bagdad, AZ 86321 (KPHO-TV Ch. 5 Phoenix)—1-w, lat. 34° 34' 46", long. 113° 09' 44".

Bagdad—K65CD, Cyprus Bagdad Copper Co., Box 245, Bagdad, AZ 86321 (KAET Ch. 8 Phoenix)—1-w, lat. 34° 34' 46", long. 113° 09' 44".

Bagdad—K67CG, Cyprus Bagdad Copper Co., Box 245, Bagdad, AZ 86321 (KSAZ-TV Ch. 10 Phoenix)—1-w, lat. 34° 34' 46", long. 113° 09' 44".

Bagdad—K69CY, Cyprus Bagdad Copper Co., Box 245, Bagdad, AZ 86321 (KPNX Ch. 12 Phoenix-Mesa)—1-w, lat. 34° 34' 46", long. 113° 09' 44".

***Benson**—K07VD, New Vision Television Licenses of Tucson, Suite 290, 5784 Lake Crest Dr., Atlanta, GA 30328 (KOLD-TV Ch. 13 Tucson)—10-w, lat. 31° 59' 13", long. 110° 19' 05".

Big Park Valley area, Jacks Canyon, Oak Creek & Valley Vista Estates—K45AE, Bell Rock TV Club Inc., Box 1805, Sedona, AZ 86336 (KPNX Ch. 12 Phoenix-Mesa)—10-w, lat. 34° 46' 28", long. 111° 45' 43".

Big Park Valley area, Jacks Canyon, Oak Creek & Valley Vista Estates—K47AA, Bell Rock TV Club Inc., Box 1805, Sedona, AZ 86336 (KTVK Ch. 3 Phoenix)—10-w, lat. 34° 46' 28", long. 111° 45' 43".

Big Park Valley area, Jacks Canyon, Oak Creek & Valley Vista Estates—K49AE, Bell Rock TV Club Inc., Box 1805, Sedona, AZ 86336 (KPHO-TV Ch. 5 Phoenix)—10-w, lat. 34° 46' 28", long. 111° 45' 43".

Big Park Valley area, Jacks Canyon, Oak Creek & Valley Vista Estates—K51AG, Bell Rock TV Club Inc., Box 1805, Sedona, AZ 86336 (KAET Ch. 8 Phoenix)—10-w, lat. 34° 46' 28", long. 111° 45' 43".

Big Park Valley area, Jacks Canyon, Oak Creek & Valley Vista Estates—K53AI, Bell Rock TV Club Inc., Box 1805, Sedona, AZ 86336 (KSAZ-TV Ch. 10 Phoenix)—10-w, lat. 34° 46' 28", long. 111° 45' 43".

Big Sandy Valley—K27DA, Mohave County Board of Supervisors, Box 7000, Kingman, AZ 86402-7000 (KTVK Ch. 3 Phoenix)—lat. 35° 06' 37", long. 113° 52' 55".

Bisbee—See K57BD, Tucson.

Bouse—K04JC, Bouse Booster Club Inc., Box 236, Bouse, AZ 85323 (KSAZ-TV Ch. 10 Phoenix)—1-w, lat. 33° 56' 10", long. 114° 03' 42".

Bouse—K07LD, Bouse Booster Club Inc., Box 236, Bouse, AZ 85323 (KTVK Ch. 3 Phoenix)—1-w, lat. 33° 56' 10", long. 114° 03' 42".

Bouse—K110B, Bouse Booster Club Inc., Box 236, Bouse, AZ 85323 (KPHO-TV Ch. 5 Phoenix)—1-w, lat. 33° 56' 10", long. 114° 03' 42".

Bullhead City—K02HR, Mohave County Board of Supervisors, Box 7000, Kingman, AZ 86402-7000 (KAET Ch. 8 Phoenix)—10-w, lat. 35° 12' 46", long. 114° 33' 18".

Bullhead City—K04GT, Mohave County Board of Supervisors, Box 7000, Kingman, AZ 86402-7000 (KTVK Ch. 3 Phoenix)—10-w, lat. 35° 12' 46", long. 114° 33' 18".

Bullhead City—K09KG, Mohave County Board of Supervisors, Box 7000, Kingman, AZ 86402-7000 (KPNX Ch. 12 Phoenix-Mesa)—10-w, lat. 35° 12' 46", long. 114° 33' 18".

Bullhead City—K11LX, Mohave County Board of Supervisors, Box 7000, Kingman, AZ 86402-7000 (KPHO-TV Ch. 5 Phoenix)—10-w, lat. 35° 12' 46", long. 114° 33' 18".

Bullhead City—K120F, Mohave County Board of Supervisors, Box 7000, Kingman, AZ 86402-7000 (KVUU-TV Ch. 5 Henderson-Las Vegas, NV)—10-w, lat. 35° 12' 46", long. 114° 33' 18".

Bullhead City—K13LA, Mohave County Board of Supervisors, Box 7000, Kingman, AZ 86402-7000 (KSAZ-TV Ch. 10 Phoenix)—10-w, lat. 35° 12' 46", long. 114° 33' 18".

Bullhead City—K18CB, Howard F. Roycroft, 555 13th St. NW, Washington, DC 20004 (KUTP Ch. 45 Phoenix)—100-w, lat. 35° 14' 50", long. 114° 44' 35".

Bullhead City—See K19BR, Needles, CA.

Bullhead City—K58DU, Mohave County Board of Supervisors, Box 7000, Kingman, AZ 86402-7000—lat. 35° 02' 09", long. 114° 22' 14".

Cactus—See K57CU, Duncan.

Cactus—See K65CM, Duncan.

Cactus—See K67CP, Duncan.

Cactus—See K69DG, Duncan.

Camp Verde—See K11MI, Verde Valley.

Camp Verde—See K57DC, Verde Valley.

Camp Verde—See K59BP, Verde Valley.

Camp Verde—See K61BG, Verde Valley.

Camp Verde—See K63BG, Verde Valley.

Camp Verde—See K65BK, Verde Valley.

Camp Verde, Cornville, Rimrock & Verde Valley—K07BT, Verde Valley TV Club Committee, Box 186, Camp Verde, AZ 86322 (KTVK Ch. 3 Phoenix)—1-w, lat. 34° 28' 13", long. 111° 52' 21".

Camp Verde, Cornville, Rimrock & Verde Valley—K09MD, Verde Valley TV Club Committee, Box 186, Camp Verde, AZ 86322 (KPHO-TV Ch. 5 Phoenix)—1-w, lat. 34° 28' 13", long. 111° 52' 21".

Cane Beds—See K07SC, Hildale, UT.

Cane Beds—See K09SU, Hildale, UT.

Cane Beds—See K11QQ, Hildale, UT.

Cane Beds—See K13SR, Hildale, UT.

Casa Grande—K43CO, KUSK Inc., 3211 Tower Rd., Prescott, AZ 86301 (KUSK Ch. 7 Prescott-Phoenix)—lat. 33° 00' 05", long. 111° 40' 29".

Casas Adobes—K02BW, Lee Enterprises Inc., 130 E. 2nd St., Davenport, IA 52801 (KGUN Ch. 9 Tucson)—100-w, lat. 32° 12' 53", long. 111° 00' 20".

Casas Adobes—K07DA, New Vision Television Licenses of Tucson Inc., Suite 290, 5784 Lake Crest Dr., Atlanta, GA 30328 (KOLD-TV Ch. 13 Tucson)—10-w, lat. 32° 14' 22", long. 110° 58' 13". Requests CP for change to lat. 32° 24' 56", long. 110° 42' 50".

Casas Adobes—K64BV, KVOA Communications Inc., 134 Columbus St., Charleston, SC 29403 (KVOA-TV Ch. 4 Tucson)—632-w, lat. 32° 12' 53", long. 111° 00' 20".

Central—See K57CU, Duncan.

Central—See K65CM, Duncan.

Central—See K67CP, Duncan.

Central—See K69DG, Duncan.

Chambers—See K07JR, Sanders.

Chambers—See K13KT, Sanders.

***Chambers, Lupton, Navajo & Sanders**—K110Z, Puerco Valley TV Assn. Inc., Box 159, Chambers, AZ 86502 (KOAT-TV Ch. 7 Albuquerque, NM)—10-w, lat. 35° 07' 24", long. 109° 11' 55".

Chinle—K08HQ, KOB-TV Inc., 4 Broadcast Plaza SW, Albuquerque, NM 87104 (KOB-TV Ch. 4 Albuquerque, NM)—10-w, lat. 36° 09' 20", long. 109° 35' 46".

Chinle—K10IN, KOAT-TV Inc., 3801 Carlisle Blvd. NE, Albuquerque, NM 87107 (KOAT-TV Ch. 7 Albuquerque, NM)—10-w, lat. 36° 09' 20", long. 109° 35' 46".

Chinle—K13VW, Lee Enterprises Inc., 130 E. 2nd St., Davenport, IA 52801 (KRQE Ch. 13 Albuquerque, NM)—10-w, lat. 36° 09' 20", long. 109° 35' 46".

Chinle—K51AV, Navajo Nation, Box 2569, Window Rock, AZ 86515 (K40AP Ch. 40 Tsaile)—100-w, lat. 36° 21' 15", long. 109° 49' 45".

Chinle—See K61GB, Shiprock, NM.

Chino Valley—See K55DB, Prescott.

Chloride—K32DW, Mohave County Board of Supervisors, Box 7000, Kingman, AZ 86402-7000 (KAET Ch. 8 Phoenix)—10-w, lat. 35° 23' 49", long. 114° 10' 16".

Chloride—K42CQ, Mohave County Board of Supervisors, Box 7000, Kingman, AZ 86402-7000 (KVBC Ch. 3 Las Vegas, NV)—10-w, lat. 35° 23' 49", long. 114° 10' 16".

Chloride—K54DE, Mohave County Board of Supervisors, Box 7000, Kingman, AZ 86402-7000 (KLAS-TV Ch. 8 Las Vegas, NV)—10-w, lat. 35° 23' 49", long. 114° 10' 16".

Chloride—K64AW, Mohave County Board of Supervisors, Box 7000, Kingman, AZ 86402-7000 (KTVK Ch. 3 Phoenix)—10-w, lat. 35° 23' 49", long. 114° 10' 16".

Clarkdale—See K38AI, Cottonwood.

Clarkdale—See K40AD, Cottonwood.

Clarkdale—See K42AC, Cottonwood.

Clarkdale, Cottonwood & Verde Valley—K36AE, KSAZ License Inc., Suite 1100 W, 3200 Windy Hill Rd., Marietta, GA 30067 (KSAZ-TV Ch. 10 Phoenix)—100-w, lat. 34° 41' 14", long. 112° 06' 59".

Clay Springs—See K03FB, Snowflake.

Clay Springs—See K05GB, Snowflake.

Clay Springs—See K070J, Snowflake.

Clay Springs—See K11NR, Snowflake.

Colorado City—K27EJ, Town of Colorado City, Box 70, Colorado City, AZ 86021 (KTVK Ch. 3 Phoenix)—100-w, lat. 36° 54' 11", long. 113° 01' 58".

Cornville—See K07BT, Camp Verde.

Cornville—See K09MD, Camp Verde.

Cornville—See K11MI, Verde Valley.

Cornville—See K38AI, Cottonwood.

Cornville—See K40AD, Cottonwood.

Cornville—See K42AC, Cottonwood.

Cornville—See K57DC, Verde Valley.

Cornville—See K59BP, Verde Valley.

Cornville—See K61BG, Verde Valley.

Cornville—See K63BG, Verde Valley.

Cornville—See K65BK, Verde Valley.

Cottonwood—K16BP, Howard F. Roycroft, 555 13th St. NW, Washington, DC 20004 (KUTP Ch. 45 Phoenix)—1000-w, lat. 34° 42' 17", long. 112° 06' 55". Holds CP for change to lat. 34° 41' 14", long. 112° 07' 55". BMPTT-8902031D.

Cottonwood—See K36AE, Clarkdale.

Cottonwood—K44CN, Scripps Howard Inc., 4625 S. 33rd Place, Phoenix, AZ 85040 (KNXV-TV Ch. 15 Phoenix). Note: Licensed as LPTV.

Cottonwood—K46CA, Yavapai College, 1100 E. Sheldon St., Prescott, AZ 86301—85-w, lat. 34° 41' 12", long. 112° 07' 00".

Cottonwood—K58AV, Trinity Broadcasting of Arizona Inc., 3551 E. MacDowell Rd., Phoenix, AZ 85008 (KPAZ-TV Ch. 21 Phoenix)—100-w, lat. 34° 42' 00", long. 112° 07' 06". Holds CP for change to lat. 34° 42' 04", long. 112° 04' 06".

Cottonwood, Clarkdale & Cornville—K38AI, Arizona Television Co., 3435 N. 16th St., Phoenix, AZ 85016 (KTVK Ch. 3 Phoenix)—1000-w, lat. 34° 41' 12", long. 112° 06' 59".

Cottonwood, Clarkdale & Cornville—K40AD, Meredith Corp., Box 20100, 4016 N. Black Canyon Hwy., Phoenix, AZ 85017 (KPHO-TV Ch. 5 Phoenix)—1000-w, lat. 34° 41' 12", long. 112° 06' 59".

Cottonwood, Clarkdale, Cornville & Prescott Valley—K42AC, Arizona Board of Regents, c/o KAET, Arizona State U., Tempe, AZ 85281 (KAET Ch. 8 Phoenix)—1000-w, lat. 34° 41' 12", long. 112° 06' 59".

Cross Canyon—K57EF, Ganado Community TV Club, Box 614, Ganado, AZ (KRQE Ch. 13 Albuquerque, NM)—1-w, lat. 35° 45' 46", long. 109° 10' 12".

Davis Dam—See K19BR, Needles, CA.

Deer Lodge—See K07DO, Seligman.

Deer Lodge—See K09IO, Seligman.

Deer Lodge—See K11IT, Seligman.

Deer Lodge—See K13HJ, Seligman.

***Dolan Springs**—K35EI, Mohave County Board of Supervisors, Box 7000, Kingman, AZ 86402-7000 (KPNX Ch. 12 Phoenix-Mesa)—100-w, lat. 35° 35' 42", long. 114° 14' 46".

***Dolan Springs**—K41BZ, Mohave County Board of Supervisors, Box 7000, Kingman, AZ 86402-7000 (KPNX Ch. 12 Phoenix-Mesa)—100-w, lat. 35° 35' 42", long. 114° 14' 46".

***Dolan Springs**—K62CH, Mohave County Board of Supervisors, Box 7000, Kingman, AZ 86402-7000 (KTVK Ch. 3 Phoenix)—1000-w, lat. 35° 35' 42", long. 114° 14' 46".

Dolan Springs—K80CT, Mohave County Board of Supervisors, Box 7000, Kingman, AZ 86402-7000 (KPNX Ch. 12 Phoenix-Mesa)—20-w, lat. 35° 23' 27", long. 114° 22' 03".

Doney Park area—K77BJ, Mount Elden Rural TV Inc., El Paso Natural Gas Co., Box 1492, El Paso, TX 79999 (KPHO-TV Ch. 5 Phoenix)—10-w, lat. 35° 14' 27", long. 111° 35' 48".

Duncan—See K02FV, York.

Duncan—See K07IR, York.

Duncan—See K11JJ, York.

Duncan—K23CK, Arizona Board of Regents, U. of Arizona, Modern Languages Bldg., Tucson, AZ 85721 (KUAT-TV Ch. 6 Tucson)—100-w, lat. 32° 53' 14", long. 109° 18' 49".

Duncan—K43CN, Southern Greenlee County TV Assn. Inc., 222 N. Hwy. 75, Duncan, AZ 85534 (KVOA-TV Ch. 4 Tucson)—lat. 32° 53' 14", long. 109° 18' 49".

Duncan—K47DA, Southern Greenlee County TV Assn. Inc., 222 N. Hwy. 75, Duncan, AZ 85534 (KOLD-TV Ch. 13 Tucson)—930-w, lat. 32° 53' 14", long. 109° 18' 49".

Duncan—K49CH, Southern Greenlee County TV Assn. Inc., 222 N. Hwy. 75, Duncan, AZ 85534 (KNXV-TV Ch. 15 Phoenix)—930-w, lat. 32° 53' 14", long. 109° 18' 49".

Duncan—K51DG, Southern Greenlee County TV Assn. Inc., 222 N. Hwy. 75, Duncan, AZ 85534—lat. 32° 53' 14", long. 109° 18' 49".

Duncan—K53DL, Southern Greenlee County TV Assn. Inc., 222 N. Hwy. 75, Duncan, AZ 85534 (KPHO-TV Ch. 5 Phoenix)—500-w, lat. 32° 53' 14", long. 109° 18' 49".

Duncan, Franklin, Loma Linda, Sheldon, Verde Lee & York, AZ & Virden, NM (azimuth 1); **Artesia, Cactus, Central, Lone Star, Safford, San Jose, Solomon, Thatcher & Pima, AZ** (azimuth 2)—K57CU, Southern Greenlee County TV Assn. Inc., 222 N. Hwy. 75, Duncan, AZ 85534 (KPHO-TV Ch. 5 Phoenix)—50-w, lat. 32° 53' 14", long. 109° 18' 49".

Duncan, Franklin, Loma Linda, Sheldon, Verde Lee & York, AZ & Virden, NM (azimuth 1); **Artesia, Cactus, Central, Lone Star, Safford, San Jose, Solomon, Thatcher & Pima, AZ** (azimuth 2)—K65CM, Southern Greenlee County TV Assn. Inc., 222 N. Hwy. 75, Duncan, AZ 85534 (KUTP Ch. 45 Phoenix)—lat. 32° 53' 14", long. 109° 18' 49".

Duncan, Franklin, Loma Linda, Sheldon, Verde Lee & York, AZ & Virden, NM (azimuth 1); **Artesia, Cactus, Central, Lone Star, Safford, San Jose, Solomon, Thatcher & Pima, AZ** (azimuth 2)—K67CP, Southern Greenlee County TV Assn. Inc., 222 N. Hwy. 75, Duncan, AZ 85534 (KTVK Ch. 3 Phoenix)—lat. 32° 53' 14", long. 109° 18' 49".

Duncan, Franklin, Loma Linda, Sheldon, Verde Lee & York, AZ & Virden, NM (azimuth 1); **Artesia, Cactus, Central, Lone Star, Safford, San Jose, Solomon, Thatcher & Pima, AZ** (azimuth 2)—K69DG, Southern Greenlee County TV Assn. Inc., 222 N. Hwy. 75, Duncan, AZ 85534 (KOLD-TV Ch. 13 Tucson)—lat. 32° 53' 14", long. 109° 18' 49".

East Flagstaff & Leupp—K68BW, KSAZ License Inc., Suite 1100 W, 3200 Windy Hill Rd., Marietta, GA 30067 (KSAZ-TV Ch. 10 Phoenix)—100-w, lat. 35° 14' 26", long. 111° 35' 48".

Translators—Arizona

El Paso Gas Co. Navajo Compressor Station—K53AQ, Regents of U. of New Mexico and Board of Education of the City of Albuquerque, 1130 University Blvd. NE, Albuquerque, NM 87102 (KNME-TV Ch. 5 Albuquerque, NM)—10-w, lat. 35° 40' 15", long. 109° 12' 03".

El Paso Natural Gas Co. Navajo Compressor Station—K68BL, KOB-TV Inc., 3415 University Ave., St. Paul, MN 55114 (KOB-TV Ch. 4 Albuquerque, NM)—10-w, lat. 35° 40' 15", long. 109° 12' 03".

Flagstaff—K26DH, KSAZ License Inc., Suite 1100 W, 3200 Windy Hill Rd., Marietta, GA 30067 (KSAZ-TV Ch. 10 Phoenix)—100-w, lat. 35° 14' 34", long. 111° 36' 40".

***Flagstaff**—K28CW, Howard F. Roycroft, 555 13th St. NW, Washington, DC 20004 (KUTP Ch. 45 Phoenix)—135-w, lat. 35° 14' 26", long. 111° 35' 48".

Flagstaff—K30DT, KUSK Inc., 3211 Tower Rd., Prescott, AZ 86301-8895 (KUSK Ch. 7 Prescott-Phoenix)—135-w, lat. 35° 14' 26", long. 111° 35' 48".

Flagstaff—K52CM, Scripps Howard Inc., 4625 S. 33rd Place, Phoenix, AZ 85040 (KNXV-TV Ch. 15 Phoenix)—100-w, lat. 35° 14' 26", long. 111° 35' 48".

Flagstaff—K60BP, Arizona Television Co., 3435 N. 16th St., Phoenix, AZ 85016 (KTVK Ch. 3 Phoenix)—100-w, lat. 35° 14' 26", long. 111° 35' 48".

Flagstaff—K62BA, Trinity Broadcasting of Arizona Inc., 3551 E. MacDowell Rd., Phoenix, AZ 85008 (KTBN-TV Ch. 40 Santa Ana-Los Angeles, CA)—100-w, lat. 35° 14' 28", long. 111° 36' 35". Note: Licensed as LPTV.

Flagstaff—K64BI, Meredith Corp., Box 20100, 4016 N. Black Canyon Hwy., Phoenix, AZ 85017 (KPHO-TV Ch. 5 Phoenix)—100-w, lat. 35° 14' 28", long. 111° 36' 35".

***Flagstaff**—K66BS, Arizona Board of Regents, c/o KAET, Arizona State U., Tempe, AZ 85281 (KAET Ch. 8 Phoenix)—100-w, lat. 35° 14' 28", long. 111° 36' 35".

Fort Defiance—See K65BI, Window Rock.

Fort Defiance—See K67BQ, Window Rock.

Fort Defiance—See K69BV, Window Rock.

Franklin—See K02FV, York.

Franklin—See K07IR, York.

Franklin—See K11JJ, York.

Franklin—See K57CU, Duncan.

Franklin—See K65CM, Duncan.

Franklin—See K67CP, Duncan.

Franklin—See K69DG, Duncan.

Fredonia—See K20EC, Kanab, UT.

Fredonia, AZ-Kane County (rural areas), UT—K15DX, Western Kane County Special Service, 28 N. Main, Kanab, UT 84741 (KTVX Ch. 4 Salt Lake City)—20-w, lat. 36° 59' 14", long. 112° 30' 08".

Ganado—K07PR, Ganado Community TV Club, Box 614, Ganado, AZ 86505 (KOB-TV Ch. 4 Albuquerque, NM)—10-w, lat. 35° 40' 40", long. 109° 33' 28".

Ganado—K09OI, Ganado Community TV Club, Box 614, Ganado, AZ 86505 (KDAT-TV Ch. 7 Albuquerque, NM)—10-w, lat. 35° 40' 40", long. 109° 33' 28".

Ganado—K11KY, Ganado Community TV Club, Box 614, Ganado, AZ 86505 (KRQE Ch. 13 Albuquerque, NM)—1-w, lat. 35° 40' 40", long. 109° 33' 28".

Ganado—K13PX, Ganado Community TV Club, Box 614, Ganado, AZ 86505 (KRQE Ch. 13 Albuquerque, NM)—10-w, lat. 35° 40' 40", long. 109° 33' 28".

Ganado & Greasewood—K04HW, Navajo Tribe, Communications Dept., Box 86, Fort Defiance, AZ (KSAZ-TV Ch. 10 Phoenix)—10-w, lat. 35° 28' 16", long. 110° 11' 19".

Gas City—See K19BR, Needles, CA.

Gas City—See K62AG, Topock.

Gas City—See K64AG, Topock.

Gas City, Mohave County & Topock, AZ & Needles, CA—K58AP, Mohave County Board of Supervisors, Box 390, Kingman, AZ 86401 (KVUU-TV Ch. 5 Henderson-Las Vegas, NV)—20-w, lat. 35° 02' 09", long. 114° 22' 14". Requests CP for change from Ch. 58 to Ch. 25, lat. 35° 51' 48", long. 114° 05' 45".

Globe & Miami—K57BD, Community TV Project, 3551 McDowell Rd., Tucson, AZ 85008 (KTVK Ch. 3 Phoenix)—20-w, lat. 33° 20' 20", long. 110° 52' 16".

Globe & Miami—K59CI, Meredith Corp., Box 20100, 4016 N. Black Canyon Hwy., Phoenix, AZ 85017 (KPHO-TV Ch. 5 Phoenix)—20-w, lat. 33° 20' 20", long. 110° 52' 16".

Globe & Miami—K61FB, KPNX Bcstg. Co., 1011 N. Central Ave., Phoenix, AZ 85002 (KPNX Ch. 12 Phoenix-Mesa)—lat. 33° 20' 20", long. 110° 52' 16".

Globe & Miami—K63DK, Trinity Broadcasting Network Inc., Box C-11949, Santa Ana, CA 92411 (KPAZ-TV Ch. 21 Phoenix)—20-w, lat. 33° 20' 20", long. 110° 52' 16".

Globe & Miami—K67AB, Community TV Project, Box 2750, Globe, AZ 85512 (KAET Ch. 8 Phoenix)—20-w, lat. 33° 20' 20", long. 110° 52' 16".

Globe & Miami—K70BY, Community TV Project, Box 2750, Globe, AZ 85512 (KPNX Ch. 12 Phoenix-Mesa)—20-w, lat. 33° 20' 20", long. 110° 52' 16".

Golden Valley—K11TA, Mohave County Board of Supervisors, Box 7000, Kingman, AZ 86402-7000 (KTVK Ch. 3 Phoenix)—10-w, lat. 35° 13' 40", long. 114° 12' 54".

Golden Valley—K21EG, Mohave County Board of Supervisors, Box 7000, Kingman, AZ 86402-7000 (KPNX Ch. 12 Phoenix-Mesa)—100-w, lat. 35° 13' 40", long. 114° 12' 54".

Golden Valley—K46CG, Mohave County Board of Supervisors, Box 7000, Kingman, AZ 86402-7000 (KSAZ-TV Ch. 10 Phoenix)—100-w, lat. 35° 13' 40", long. 114° 12' 54".

Grand Canyon—K07LQ, Grand Canyon Recreation Assn., Box 553, Grand Canyon, AZ 86023 (KPHO-TV Ch. 5 Phoenix)—1-w, lat. 36° 03' 05", long. 112° 09' 15".

Grand Canyon—K09IP, Grand Canyon Recreation Assn., Box 553, Grand Canyon, AZ 86023 (KSAZ-TV Ch. 10 Phoenix)—1-w, lat. 36° 03' 05", long. 112° 09' 15".

Grand Canyon—K11IU, Grand Canyon Recreation Assn., Box 553, Grand Canyon, AZ 86023 (KPNX Ch. 12 Phoenix-Mesa)—1-w, lat. 36° 03' 05", long. 112° 09' 15".

Grand Canyon—K13IZ, Grand Canyon Recreation Assn., Box 553, Grand Canyon, AZ 86023 (KTVK Ch. 3 Phoenix)—1-w, lat. 36° 03' 05", long. 112° 09' 15".

Grand Canyon—See K60ED, Williams.

Grand Canyon—See K64AP, Ash Fork.

Grand Canyon, Ash Fork & Parks—K66AM, Bill Williams TV Assn. Inc., Box 415, Ash Fork, AZ 86320 (KPHO-TV Ch. 5 Phoenix)—50-w, lat. 35° 12' 00", long. 112° 12' 30".

Grand Canyon, Ash Fork & Parks—K70BO, Bill Williams TV Assn. Inc., Box 415, Ash Fork, AZ 86320 (KSAZ-TV Ch. 10 Phoenix)—50-w, lat. 35° 12' 00", long. 112° 12' 30".

Grand Canyon, Ash Fork & Parks—K72BI, Bill Williams TV Assn. Inc., Box 415, Ash Fork, AZ 86320 (KPNX Ch. 12 Phoenix-Mesa)—50-w, lat. 35° 12' 00", long. 112° 12' 30". Requests CP for change from Ch. 72 to Ch. 68. BPTT-920630JF.

Greasewood—See K04HW, Ganado.

Greasewood—K07KI, Greasewood Community Club, Greasewood Boarding School, Ganado, AZ 86505 (KNAZ-TV Ch. 2 Flagstaff)—1-w, lat. 35° 33' 12", long. 109° 43' 09".

Greasewood—K10KT, Greasewood Community Club, Greasewood Boarding School, Ganado, AZ 86505 (KSAZ-TV Ch. 10 Phoenix)—1-w, lat. 35° 33' 12", long. 109° 43' 09".

Greasewood—K12IO, Greasewood Community Club, Greasewood Boarding School, Ganado, AZ 86505 (KDAT-TV Ch. 7 Albuquerque, NM)—1-w, lat. 35° 33' 12", long. 109° 43' 09".

Green Valley—See K57BD, Tucson.

Greer—K06AP, Greer Community TV Assn., Box 41, Greer, AZ 85927 (KGUN Ch. 9 Tucson)—1-w, lat. 34° 01' 00", long. 109° 27' 32".

Greer—K07GC, Greer Community TV Assn., Box 41, Greer, AZ 85927 (KVOA-TV Ch. 4 Tucson)—1-w, lat. 34° 01' 00", long. 109° 27' 32".

Greer—K11PG, Greer Community TV Assn., Box 41, Greer, AZ 85927 (KOLD-TV Ch. 13 Tucson)—1-w, lat. 34° 01' 00", long. 109° 27' 32".

Horse Mesa Dam—K56BH, Salt River Agricultural Improvement & Power District, Box 52025, Phoenix, AZ 85072 (KTVK Ch. 3 Phoenix)—1-w, lat. 33° 33' 03", long. 111° 21' 00".

Horse Mesa Dam—K58BA, Salt River Agricultural Improvement & Power District, Box 52025, Phoenix, AZ 85072 (KSAZ-TV Ch. 10 Phoenix)—1-w, lat. 33° 33' 03", long. 111° 21' 00".

Horse Mesa Dam—K60BG, Salt River Agricultural Improvement & Power District, Box 52025, Phoenix, AZ 85072 (KPNX Ch. 12 Phoenix-Mesa)—1-w, lat. 33° 33' 03", long. 111° 21' 00".

Hyde Park—See K07DO, Seligman.

Hyde Park—See K09IO, Seligman.

Hyde Park—See K11IT, Seligman.

Hyde Park—See K13HJ, Seligman.

Jacks Canyon—See K45AE, Big Park Valley area.

Jacks Canyon—See K47AA, Big Park Valley area.

Jacks Canyon—See K49AE, Big Park Valley area.

Jacks Canyon—See K51AG, Big Park Valley area.

Jacks Canyon—See K53AI, Big Park Valley area.

- Kayenta**—K04ID, Kayenta TV Assn., Box 585, Kayenta, AZ 86033 (KRQE Ch. 13 Albuquerque, NM)—1-w, lat. 36° 43' 30", long. 110° 15' 37".
- Kayenta**—See K10EO, Northern Chinle Valley.
- Kayenta**—See K61GB, Shiprock, NM.
- ***Kingman**—K14HG, Howard F. Roycroft, 555 13th St. NW, Washington, DC 20004 (KUTP Ch. 45 Phoenix)—82-w, lat. 35° 04' 52", long. 113° 54' 13".
- Kingman**—K31BI, Mohave County Board of Supervisors, Box 7000, Kingman, AZ 86402-7000 (KLAS-TV Ch. 8 Las Vegas, NV)—100-w, lat. 35° 06' 37", long. 113° 52' 55".
- ***Kingman**—K34EF, Mohave County Board of Supervisors, Box 7000, Kingman, AZ 86402-7000 (KMOH-TV Ch. 6 Kingman)—27-w, lat. 35° 04' 53", long. 113° 54' 14".
- ***Kingman**—K44DK, Mohave County Board of Supervisors, Box 7000, Kingman, AZ 86402-7000—50-w, lat. 35° 04' 53", long. 113° 54' 14".
- Kingman**—K48AY, Mohave County Board of Supervisors, Box 7000, Kingman, AZ 86402-7000 (KTVK Ch. 3 Phoenix)—100-w, lat. 35° 05' 30", long. 113° 54' 04".
- Kingman**—K50CY, Mohave County Board of Supervisors, Box 7000, Kingman, AZ 86402-7000 (KPNX Ch. 12 Phoenix-Mesa)—100-w, lat. 35° 05' 30", long. 113° 54' 04".
- ***Kingman**—K55GG, KUSK Inc., Box 391, Phoenix, AZ 85016 (KUSK Ch. 7 Prescott-Phoenix)—38-w, lat. 35° 04' 52", long. 113° 54' 13".
- Kingman**—K57FY, Scripps Howard Inc., 4625 S. 33rd Place, Phoenix, AZ 85040 (KNXV-TV Ch. 15 Phoenix)—100-w, lat. 35° 04' 57", long. 113° 54' 13".
- Kingman**—K60AX, Mohave County Board of Supervisors, Box 7000, Kingman, AZ 86402-7000 (KVUU-TV Ch. 5 Henderson-Las Vegas, NV)—20-w, lat. 35° 05' 30", long. 113° 54' 04".
- Kingman**—K66AK, Mohave County Board of Supervisors, Box 7000, Kingman, AZ 86402-7000 (KPHD-TV Ch. 5 Phoenix)—100-w, lat. 35° 04' 53", long. 113° 54' 14".
- Kingman**—K68AK, Mohave County Board of Supervisors, Box 7000, Kingman, AZ 86402-7000 (KAET Ch. 8 Phoenix)—100-w, lat. 35° 04' 53", long. 113° 54' 14".
- Kingman**—K82AA, Mohave County Board of Supervisors, Box 7000, Kingman, AZ 86402-7000 (KSAZ-TV Ch. 10 Phoenix)—100-w, lat. 35° 05' 30", long. 113° 54' 04".
- ***Lake Havasu City**—K15CR, Howard F. Roycroft, 555 13th St. NW, Washington, DC 20004 (KUTP Ch. 45 Phoenix)—lat. 34° 36' 09", long. 114° 22' 13".
- ***Lake Havasu City**—K17DA, KUSK Inc., 3211 Tower Rd., Prescott, AZ 86301-8895 (KUSK Ch. 7 Prescott-Phoenix)—50-w, lat. 34° 36' 09", long. 114° 22' 13".
- Lake Havasu City**—K21EA, Mohave County Board of Supervisors, Box 7000, Kingman, AZ 86402-7000 (KMOH-TV Ch. 6 Kingman)—100-w, lat. 34° 36' 09", long. 114° 22' 13".
- Lake Havasu City**—K52AX, Mohave County Board of Supervisors, Box 7000, Kingman, AZ 86402-7000 (KVUU-TV Ch. 5 Henderson-Las Vegas, NV)—100-w, lat. 34° 36' 09", long. 114° 22' 13".
- Lake Havasu City**—K54AN, Mohave County Board of Supervisors, Box 7000, Kingman, AZ 86402-7000 (KPNX Ch. 12 Phoenix-Mesa)—100-w, lat. 34° 36' 09", long. 114° 22' 13".
- Lake Havasu City**—K56BU, Mohave County Board of Supervisors, Box 7000, Kingman, AZ 86402-7000 (KTVK Ch. 3 Phoenix)—1-w, lat. 34° 36' 11", long. 114° 22' 14".
- Lake Havasu City**—K58BJ, Mohave County Board of Supervisors, Box 7000, Kingman, AZ 86402-7000 (KSAZ-TV Ch. 10 Phoenix)—100-w, lat. 34° 36' 09", long. 114° 22' 13".
- Lake Havasu City**—K62BN, Mohave County Board of Supervisors, Box 7000, Kingman, AZ 86402-7000 (KPHO-TV Ch. 5 Phoenix)—1-w, lat. 34° 36' 09", long. 114° 22' 13".
- Lake Havasu City**—K64BN, Mohave County Board of Supervisors, Box 7000, Kingman, AZ 86402-7000 (KAET Ch. 8 Phoenix)—100-w, lat. 34° 36' 09", long. 114° 22' 13".
- Lakeside**—See K03FB, Snowflake.
- Lakeside**—See K05GB, Snowflake.
- Lakeside**—See K07OJ, Snowflake.
- Lakeside**—See K11NR, Snowflake.
- Le Chee & Wahweap Marina area**—K07PH, Lake Powell Antennavision Inc., Box 2503, Page, AZ 86040 (KUED Ch. 7 Salt Lake City, UT)—10-w, lat. 36° 51' 06", long. 111° 26' 17".
- Le Chee & Wahweap Marina area**—K09OJ, Lake Powell Antennavision Inc., Box 2503, Page, AZ 86040 (KUTV Ch. 2 Salt Lake City, UT)—10-w, lat. 36° 51' 06", long. 111° 26' 17".
- Le Chee & Wahweap Marina area**—K11PA, Lake Powell Antennavision Inc., Box 2503, Page, AZ 86040 (KTVX Ch. 4 Salt Lake City, UT)—10-w, lat. 36° 51' 06", long. 111° 26' 17".
- Le Chee & Wahweap Marina area**—K13QB, Lake Powell Antennavision Inc., Box 2503, Page, AZ 86040 (KSL-TV Ch. 5 Salt Lake City, UT)—10-w, lat. 36° 51' 06", long. 111° 26' 17".
- Leupp**—See K68BW, East Flagstaff.
- Littlefield**—See K04AZ, Santa Clara, UT.
- ***Littlefield**—K31EA, Mohave County Board of Supervisors, Box 7000, Kingman, AZ 86402-7000 (KTVK Ch. 3 Phoenix)—100-w, lat. 37° 09' 19", long. 113° 52' 57".
- Littlefield**—See K41AG, Santa Clara, UT.
- Loma Linda**—See K57CU, Duncan.
- Loma Linda**—See K65CM, Duncan.
- Loma Linda**—See K67CP, Duncan.
- Loma Linda**—See K69DG, Duncan.
- Loma Linda Estates**—See K02FV, York.
- Loma Linda Estates**—See K07IR, York.
- Loma Linda Estates**—See K11JJ, York.
- Lone Star**—See K57CU, Duncan.
- Lone Star**—See K65CM, Duncan.
- Lone Star**—See K67CP, Duncan.
- Lone Star**—See K69DG, Duncan.
- Lupton**—See K07JR, Sanders.
- Lupton**—See K11OZ, Chambers.
- Lupton**—See K13KT, Sanders.
- ***Madera Peak**—K55BW, KSAZ License Inc., Suite 1100 W, 3200 Windy Hill Rd., Marietta, GA 30067 (KSAZ-TV Ch. 10 Phoenix)—lat. 41° 21' 08", long. 89° 28' 05".
- Many Farms**—K63AE, Pulitzer Broadcasting Co., Box 25982, Albuquerque, NM 88125 (KOAT-TV Ch. 7 Albuquerque, NM)—100-w, lat. 36° 27' 30", long. 109° 05' 37". Requests CP to change city of license to Many Farms, Chinle, Kayenta & Lukachukai.
- Many Farms**—K67AF, Lee Enterprises Inc., 130 E. 2nd St., Davenport, IA 52801 (KRQE Ch. 13 Albuquerque, NM)—100-w, lat. 36° 27' 30", long. 109° 05' 37".
- Many Farms**—K69AF, KOB-TV Inc., 4 Broadcast Plaza SW, Albuquerque, NM 87104 (KOB Ch. 12 Farmington, NM)—100-w, lat. 36° 27' 30", long. 109° 05' 37".
- Martinez Lake**—K49BX, Wellton-Mohawk Irrigation & Drainage District, Box 19, Rte. 1, Wellton, AZ 85356 (KAET Ch. 8 Phoenix)—20-w, lat. 32° 57' 49", long. 114° 25' 37".
- ***Martinez Lake**—K51CJ, Wellton-Mohawk Irrigation & Drainage District, Box 19, Rte. 1, Wellton, AZ 85356 (KSAZ-TV Ch. 10 Phoenix)—20-w, lat. 32° 57' 49", long. 114° 25' 37".
- Meadview**—K23DK, Mohave County Board of Supervisors, Box 7000, Kingman, AZ 86402-7000 (KPNX Ch. 12 Phoenix-Mesa)—100-w, lat. 35° 51' 48", long. 114° 05' 45".
- Meadview**—K25DH, Mohave County Board of Supervisors, Box 7000, Kingman, AZ 86402-7000—100-w, lat. 35° 51' 48", long. 114° 05' 45".
- Meadview**—K52CT, Mohave County Board of Supervisors, Box 7000, Kingman, AZ 86402-7000 (KPNX Ch. 12 Phoenix-Mesa)—100-w, lat. 35° 51' 48", long. 114° 05' 45".
- Meadview**—K56DX, Mohave County Board of Supervisors, Box 7000, Kingman, AZ 86402-7000 (KTVK Ch. 3 Phoenix)—100-w, lat. 35° 51' 48", long. 114° 05' 45".
- ***Meadview**—K58EP, Mohave County Board of Supervisors, Box 7000, Kingman, AZ 86402-7000 (KAET Ch. 8 Phoenix)—100-w, lat. 35° 51' 48", long. 114° 05' 45".
- Mesa**—K17BU, KUSK Inc., 3211 Tower Rd., Prescott, AZ 86301-8895 (KUSK Ch. 7 Prescott-Phoenix)—100-w, lat. 33° 29' 30", long. 111° 38' 22".
- Miami**—See K57BO, Globe.
- Miami**—See K59CI, Globe.
- Miami**—See K70BY, Globe.
- ***Moccasin**—K35EE, Mohave County Board of Supervisors, Box 7000, Kingman, AZ 86402-7000 (KTVK Ch. 3 Phoenix)—100-w, lat. 36° 54' 22", long. 112° 48' 48".
- Mohave County**—See K58AP, Gas City.
- Mohave County**—See K62AG, Topock.
- Mohave County**—See K64AG, Topock.
- ***Munds Park**—K04JO, Pinewood Property Owners Assn., c/o A. Munds Park, AZ 86017 (KTVK Ch. 3 Phoenix)—1-w, lat. 34° 56' 25", long. 111° 39' 16".
- ***Munds Park**—K12LP, Pinewood Property Owners Assn., c/o A. Munds Park, AZ 86017 (KSAZ-TV Ch. 10 Phoenix)—1-w, lat. 34° 56' 25", long. 111° 39' 16".
- Navajo**—See K07JR, Sanders.
- Navajo**—See K11OZ, Chambers.
- Navajo**—See K13KT, Sanders.

Translators—Arizona

- Navajo Compressor Station—K64AY**, El Paso Natural Gas Co., Box 1492, El Paso, TX 79978 (KOAT-TV Ch. 7 Albuquerque, NM)—10-w, lat. 35° 40' 15", long. 109° 12' 03".
- Navajo Compressor Station—K66BH**, New Mexico Bcstg. Co. Inc., 13 Broadcast Plaza SW, Albuquerque, NM 87104 (KRQE Ch. 13 Albuquerque, NM)—10-w, lat. 35° 40' 15", long. 109° 12' 03".
- Northern Chinle & Kayenta—K10EO**, Kayenta TV Assn., Box 585, Kayenta, AZ 86033 (KOAT-TV Ch. 7 Albuquerque, NM)—10-w, lat. 36° 27' 37", long. 109° 05' 37".
- Nutrisio—K02GW**, Nutrisio TV Assn., Box 81, Nutrisio, AZ 85932 (KOLD-TV Ch. 13 Tucson)—1-w, lat. 33° 55' 55", long. 109° 15' 00".
- Nutrisio—K06HI**, Nutrisio TV Assn., Box 81, Nutrisio, AZ 85932 (KGUN Ch. 9 Tucson)—1-w, lat. 33° 55' 55", long. 109° 15' 00". Requests CP for change from Ch. 6 to Ch. 11.
- Nutrisio—K07KC**, Nutrisio TV Assn., Box 81, Nutrisio, AZ 85932 (KVOA-TV Ch. 4 Tucson)—1-w, lat. 33° 55' 55", long. 109° 15' 00".
- Oak Creek—See K45AE**, Big Park Valley area.
- Oak Creek—See K47AA**, Big Park Valley area.
- Oak Creek—See K49AE**, Big Park Valley area.
- Oak Creek—See K51AG**, Big Park Valley area.
- Oak Creek—See K53AI**, Big Park Valley area.
- Oro Valley—K60FC**, Lee Enterprises Inc., 130 E. 2nd St., Davenport, IA 52801 (KGUN Ch. 9 Tucson)—1000-w, lat. 32° 12' 53", long. 111° 00' 20".
- Parker—K70AH**, Parker TV Translators, Box 33, Parker, AZ 85344 (KTVK Ch. 3 Phoenix)—10-w, lat. 34° 07' 30", long. 114° 12' 24".
- Parker—K72BJ**, Parker TV Translators, Box 33, Parker, AZ 85344 (KPHO-TV Ch. 5 Phoenix)—20-w, lat. 34° 07' 30", long. 114° 12' 24".
- Parker—K74BR**, Parker TV Translators, Box 33, Parker, AZ 85344 (KPNX Ch. 12 Phoenix-Mesa)—10-w, lat. 34° 07' 30", long. 114° 12' 24".
- Parker—K768D**, Parker TV Translators, Box 33, Parker, AZ 85344 (KECY-TV Ch. 9 El Centro-Yuma, CA)—10-w, lat. 34° 07' 30", long. 114° 12' 24".
- Parks—See K64AP**, Ash Fork.
- Parks—See K66AM**, Grand Canyon.
- Parks—See K70B0**, Grand Canyon.
- Parks—See K72BI**, Grand Canyon.
- Patagonia—See K57BD**, Tucson.
- Peach Springs—K42CP**, Mohave County Board of Supervisors, Box 7000, Kingman, AZ 86402-7000 (KPNX Ch. 12 Phoenix-Mesa)—10-w, lat. 35° 32' 10", long. 113° 25' 52".
- Peach Springs—K54DD**, Mohave County Board of Supervisors, Box 7000, Kingman, AZ 86402-7000 (KSAZ-TV Ch. 10 Phoenix)—10-w, lat. 35° 32' 10", long. 113° 25' 52".
- Phoenix—K27AN**, Henry Sauro, 2809 Pine St., San Francisco, CA 94115 (KUSK Ch. 7 Prescott-Phoenix)—100-w, lat. 33° 20' 00", long. 112° 03' 46". Note: Licensed as LPTV.
- Phoenix—K55EH**, Henry Sauro, 2809 Pine St., San Francisco, CA 94115 (KUSK Ch. 7 Prescott-Phoenix)—288-w, lat. 33° 35' 47", long. 112° 08' 29".
- Pima—K02DR**, Pima TV Assn., Box 4, Pima, AZ 85543 (KGUN Ch. 9 Tucson)—1-w, lat. 32° 56' 33", long. 109° 49' 32".
- Pima—K06DS**, Pima TV Assn., Box 4, Pima, AZ 85543 (KOLD-TV Ch. 13 Tucson)—1-w, lat. 32° 56' 33", long. 109° 49' 32".
- Pima—K11NJ**, Pima TV Assn., Box 4, Pima, AZ 85543 (KPHO-TV Ch. 5 Phoenix)—1-w, lat. 32° 56' 22", long. 109° 49' 53".
- Pima—See K57CU**, Duncan.
- Pima—See K65CM**, Duncan.
- Pima—See K67CP**, Duncan.
- Pima—See K69DG**, Duncan.
- Pine Top—See K03FB**, Snowflake.
- Pine Top—See K05GB**, Snowflake.
- Pine Top—See K070J**, Snowflake.
- Pine Top—See K11NR**, Snowflake.
- Pinedale—See K03FB**, Snowflake.
- Pinedale—See K05GB**, Snowflake.
- Pinedale—See K070J**, Snowflake.
- Pinedale—See K11NR**, Snowflake.
- Prescott—K04AI**, KSAZ License Inc., Suite 1100 W, 3200 Windy Hill Rd., Marietta, GA 30067 (KSAZ-TV Ch. 10 Phoenix)—10-w, lat. 34° 29' 20", long. 112° 32' 15".
- Prescott—K06AE**, KPNX Bcstg. Co., Box 711, Phoenix, AZ 85001 (KPNX Ch. 12 Phoenix-Mesa)—10-w, lat. 34° 29' 20", long. 112° 32' 15".
- Prescott—K09KV**, Meredith Corp., Box 20100, 4016 N. Black Canyon Hwy., Phoenix, AZ 85017 (KPHO-TV Ch. 5 Phoenix)—10-w, lat. 34° 29' 20", long. 112° 32' 15".
- Prescott—K11LC**, Arizona Television Co., 3435 N. 16th St., Phoenix, AZ 85016 (KTVK Ch. 3 Phoenix)—10-w, lat. 34° 29' 20", long. 112° 32' 15". Requests CP for change from Ch. 11 to Ch. 13.
- Prescott—K14HC**, United Entertainment Group Inc., Suite 340, 8501 Wilshire Blvd., Beverly Hills, CA 90211 (KUTP Ch. 45 Phoenix)—100-w, lat. 34° 32' 27", long. 112° 25' 40". Requests assignment of license to United Television Inc. Note: Licensed as LPTV.
- Prescott—K47DJ**, Scripps Howard Inc., 4625 S. 33rd Place, Phoenix, AZ 85040 (KNXV-TV Ch. 15 Phoenix)—100-w, lat. 34° 29' 25", long. 112° 32' 00".
- Prescott & Chino Valley—K55DB**, Arizona Board of Regents, c/o KAET, Arizona State U., Tempe, AZ 85281 (KAET Ch. 8 Phoenix)—100-w, lat. 34° 31' 59", long. 112° 29' 24".
- Prescott Valley—See K42AC**, Cottonwood.
- Quartzsite—K06FB**, Quartzsite Improvement Assn. Inc., Box 881, Quartzsite, AZ 85346 (KPNX Ch. 12 Phoenix-Mesa)—1-w, lat. 33° 40' 00", long. 114° 03' 20".
- Quartzsite—K07HX**, Quartzsite Improvement Assn. Inc., Box 881, Quartzsite, AZ 85346 (KTVK Ch. 3 Phoenix)—1-w, lat. 33° 40' 00", long. 114° 03' 20".
- Rimrock—See K07BT**, Camp Verde.
- Rimrock—See K09MD**, Camp Verde.
- Rimrock—See K11MI**, Verde Valley.
- Rimrock—See K57DC**, Verde Valley.
- Rimrock—See K59BP**, Verde Valley.
- Rimrock—See K61BG**, Verde Valley.
- Rimrock—See K63BG**, Verde Valley.
- Rimrock—See K65BK**, Verde Valley.
- Round Valley—K06BX**, R.V.T.V. Repeater Assn., Box 31, Springerville, AZ 85938 (KGUN Ch. 9 Tucson)—1-w, lat. 34° 06' 00", long. 109° 27' 05".
- Round Valley—K07HV**, R.V.T.V. Repeater Assn., Box 31, Springerville, AZ 85938 (KVOA-TV Ch. 4 Tucson)—10-w, lat. 34° 06' 00", long. 109° 27' 05".
- Round Valley—K11KN**, R.V.T.V. Repeater Assn., Box 31, Springerville, AZ 85938 (KOLD-TV Ch. 13 Tucson)—10-w, lat. 34° 06' 00", long. 109° 27' 05".
- Safford—See K57CU**, Duncan.
- Safford—See K65CM**, Duncan.
- Safford—See K67CP**, Duncan.
- Safford—See K69DG**, Duncan.
- San Jose—See K57CU**, Duncan.
- San Jose—See K65CM**, Duncan.
- San Jose—See K67CP**, Duncan.
- San Jose—See K69DG**, Duncan.
- Sanders—See K110Z**, Chambers.
- Sanders, Chambers, Lupton & Nava-jo—K07JR**, Puerco Valley TV Assn. Inc., Box 159, Chambers, AZ 86502 (KNAZ-TV Ch. 2 Flagstaff)—1-w, lat. 35° 07' 24", long. 109° 11' 55".
- Sanders, Chambers, Lupton & Nava-jo—K13KT**, Puerco Valley TV Assn. Inc., Box 159, Chambers, AZ 86502 (KRQE Ch. 13 Albuquerque, NM)—1-w, lat. 35° 07' 24", long. 109° 11' 55".
- *Scottsdale—K23BY**, KUSK Inc., 3211 Tower Rd., Prescott, AZ 86301-8895 (KUSK Ch. 7 Prescott-Phoenix)—1000-w, lat. 33° 36' 45", long. 111° 54' 46".
- Seligman, Deer Lodge & Hyde Park—K07DO**, Seligman Recreation Assn., Box 414, Seligman, AZ 86337 (KTVK Ch. 3 Phoenix)—1-w, lat. 35° 21' 25", long. 112° 56' 45".
- Seligman, Deer Lodge & Hyde Park—K09IO**, Seligman Recreation Assn., Box 414, Seligman, AZ 86337 (KSAZ-TV Ch. 10 Phoenix)—1-w, lat. 35° 21' 25", long. 112° 56' 45".
- Seligman, Deer Lodge & Hyde Park—K11IT**, Seligman Recreation Assn., Box 414, Seligman, AZ 86337 (KPNX Ch. 12 Phoenix-Mesa)—1-w, lat. 35° 21' 25", long. 112° 56' 45".
- Seligman, Deer Lodge & Hyde Park—K13HJ**, Seligman Recreation Assn., Box 414, Seligman, AZ 86337 (KPHO-TV Ch. 5 Phoenix)—1-w, lat. 35° 21' 25", long. 112° 56' 45".
- Sheldon—See K02FV**, York.
- Sheldon—See K07IR**, York.
- Sheldon—See K11JJ**, York.
- Sheldon—See K57CU**, Duncan.
- Sheldon—See K65CM**, Duncan.

Sheldon—See K67CP, Duncan.

Sheldon—See K69DG, Duncan.

Show Low—See K03FB, Snowflake.

Show Low—See K05GB, Snowflake.

Show Low—See K070J, Snowflake.

Show Low—See K11NR, Snowflake.

Sierra Vista—See K57BD, Tucson.

Snowflake, Clay Springs, Lakeside, Pinedale, Pine Top, Show Low & Taylor—K03FB, Arizona Board of Regents, c/o KAET, Arizona State U., Tempe, AZ 85281 (KAET Ch. 8 Phoenix)—10-w, lat. 34° 12' 22", long. 109° 56' 34".

Snowflake, Clay Springs, Lakeside, Pinedale, Pine Top, Show Low & Taylor—K05GB, Porter Mountain Antenna TV Assn., Box 421, Show Low, AZ 85901 (KGUN Ch. 9 Tucson)—10-w, lat. 34° 12' 22", long. 109° 56' 34".

Snowflake, Clay Springs, Lakeside, Pinedale, Pine Top, Show Low & Taylor—K070J, Porter Mountain Antenna TV Assn., Box 421, Show Low, AZ 85901 (KOLD-TV Ch. 13 Tucson)—10-w, lat. 34° 12' 22", long. 109° 56' 34".

Snowflake, Clay Springs, Lakeside, Pinedale, Pine Top, Show Low & Taylor—K11NR, Porter Mountain Antenna TV Assn., Box 421, Show Low, AZ 85901 (KVOA-TV Ch. 4 Tucson)—10-w, lat. 34° 12' 22", long. 109° 56' 34".

Solomon—See K57CU, Duncan.

Solomon—SCM, Duncan.

Solomon—See K67CP, Duncan.

Solomon—See K69DG, Duncan.

Sonoita—See K57BD, Tucson.

St. Johns—K06BD, St. Johns TV Committee, St. Johns, AZ 85936 (KGUN Ch. 9 Tucson)—10-w, lat. 34° 31' 30", long. 109° 30' 45".

St. Johns—K07EV, St. Johns TV Committee, St. Johns, AZ 85936 (KOLD-TV Ch. 13 Tucson)—10-w, lat. 34° 30' 45", long. 109° 31' 30".

St. Johns—K11CY, St. Johns TV Committee, St. Johns, AZ 85936 (KVOA-TV Ch. 4 Tucson)—10-w, lat. 34° 31' 30", long. 109° 30' 45".

St. Michaels—See K65BI, Window Rock.

St. Michaels—See K67BQ, Window Rock

St. Michaels—See K69BV, Window Rock

*Sycamore Mobile Home Park &

*Sycamore Mobile Home Park & Bagdad—K51AM, Cyprus Bagdad Copper Co., Box 245, Bagdad, AZ 86321 (KTVK Ch. 3 Phoenix)—1-w, lat. 34° 35' 47", long. 113° 08' 56".

*Sycamore Mobile Home Park & Bagdad—K53AS, Cyprus Bagdad Copper Co., Box 245, Bagdad, AZ 86321 (KPHO-TV Ch. 5 Phoenix)—1-w, lat. 34° 35' 47", long. 113° 08' 56".

*Sycamore Mobile Home Park & Bagdad—K55CO, Cyprus Bagdad Copper Co., Box 245, Bagdad, AZ 86321 (KAET Ch. 8 Phoenix)—1-w, lat. 34° 35' 47", long. 113° 08' 56".

*Sycamore Mobile Home Park & Bagdad—K57CA, Trinity Bcstg. of Arizona, Box C-11949, Santa Ana, CA 92711 (KTBN-TV Ch. 40 Santa Ana-Los Angeles, CA)—1-w, lat. 34° 35' 47", long. 113° 08' 56".

*Sycamore Mobile Home Park & Bagdad—K59CA, Cyprus Bagdad Copper Co., Box 245, Bagdad, AZ 86321 (KPNX Ch. 12 Phoenix-Mesa)—1-w, lat. 34° 35' 47", long. 113° 08' 56".

Taylor—See K03FB, Snowflake.

Taylor—See K05GB, Snowflake.

Taylor—See K070J, Snowflake.

Taylor—See K11NR, Snowflake.

Thatcher—See K57CU, Duncan.

Thatcher—See K65CM, Duncan.

Thatcher—See K67CP, Duncan.

Thatcher—See K69DG, Duncan.

Topock—See K58AP, Gas City.

Topock, Gas City & Mohave County, AZ & Needles, CA—K62AG, Mohave County Board of Supervisors, Box 7000, Kingman, AZ 86402-7000 (KAET Ch. 8 Phoenix)—100-w, lat. 35° 02' 09", long. 114° 22' 14".

Topock, Gas City & Mohave County, AZ & Needles, CA—K64AG, Mohave County Board of Supervisors, Box 7000, Kingman, AZ 86402-7000 (KPHO-TV Ch. 5 Phoenix)—100-w, lat. 35° 02' 09", long. 114° 22' 14".

*Tucson—K23CD, Mountain States Bcstg., 1377 University Blvd., Albuquerque, NM 87102 (KMSB-TV Ch. 11 Tucson)—1000-w, lat. 32° 24' 55", long. 110° 42' 54".

Tucson—K40AC, KTVW Inc., 3019 E. Southern Ave., Phoenix, AZ 85040 (KTWV-TV Ch. 33 Phoenix)—lat. 32° 14' 56", long. 111° 06' 58". Note: Operating as LPTV. Holds CP for change from Ch. 40 to Ch. 52. BPTT-781222IL.

Tucson—K56ED, Trinity Bcstg. of Arizona, Box C-11949, Santa Ana, CA 92711 (KTBN-TV Ch. 40 Santa Ana-Los Angeles, CA)—lat. 32° 14' 56", long. 111° 06' 59".

Tucson, Bisbee, Green Valley, Patagonia, Sierra Vista & Sonoita—K57BD, Trinity Broadcasting of Arizona Inc., 3551 E. MacDowell Rd., Phoenix, AZ 85008 (KPAZ-TV Ch. 21 Phoenix)—100-w, lat. 32° 26' 31", long. 110° 46' 51". Note: Licensed as LPTV.

Valley Vista Estates—See K45AE, Big Park Valley area.

Valley Vista Estates—See K47AA, Big Park Valley area.

Valley Vista Estates—See K49AE, Big Park Valley area.

Valley Vista Estates—See K51AG, Big Park Valley area.

Valley Vista Estates—See K53AI, Big Park Valley area.

Verde Lee—See K57CU, Duncan.

Verde Lee—See K65CM, Duncan.

Verde Lee—See K67CP, Duncan.

Verde Lee—See K69DG, Duncan.

Verde Lee Acres—See K02FV, York.

Verde Lee Acres—See K07IR, York.

Verde Lee Acres—See K11JJ, York.

Verde Valley—See K07BT, Camp Verde.

Verde Valley—See K09MD, Camp Verde.

Verde Valley—See K36AE, Clarkdale.

Verde Valley, Camp Verde, Cornville & Rimrock—K11MI, Verde Valley TV Club Committee, Box 186, Camp Verde, AZ 86322 (KAET Ch. 8 Phoenix)—1-w, lat. 34° 28' 13", long. 111° 52' 21".

Verde Valley, Camp Verde, Cornville & Rimrock—K57DC, Verde Valley TV Club Committee, Box 186, Camp Verde, AZ 86322 (KPNX Ch. 12 Phoenix-Mesa)—10-w, lat. 34° 28' 13", long. 111° 52' 21".

Verde Valley, Camp Verde, Cornville & Rimrock—K59BP, Verde Valley TV Club Committee, Box 186, Camp Verde, AZ 86322 (KTVK Ch. 3 Phoenix)—10-w, lat. 34° 28' 13", long. 111° 52' 21".

Verde Valley, Camp Verde, Cornville & Rimrock—K61BG, Verde Valley TV Club Committee, Box 186, Camp Verde, AZ 86322 (KPHO-TV Ch. 5 Phoenix)—10-w, lat. 34° 28' 13", long. 111° 52' 21".

Verde Valley, Camp Verde, Cornville & Rimrock—K63BG, Verde Valley TV Club Committee, Box 186, Camp Verde, AZ 86322 (KAET Ch. 8 Phoenix)—10-w, lat. 34° 28' 13", long. 111° 52' 21".

Verde Valley, Camp Verde, Cornville & Rimrock—K65BK, Verde Valley TV Club Committee, Box 186, Camp Verde, AZ 86322 (KSAZ-TV Ch. 10 Phoenix)—10-w, lat. 34° 28' 13", long. 111° 52' 21".

Wahweap—See K12JY, Glen Canyon City, UT.

Wahweap Marina area—See K07PH, Le Chee.

Wahweap Marina area—See K09OJ, Le Chee.

Wahweap Marina area—See K11PA, Le Chee.

Wahweap Marina area—See K13QB, Le Chee.

Wellton-Mohawk—K61AX, Wellton-Mohawk Irrigation & Drainage District, Box 19, Rte. 1, Wellton, AZ 85356 (KAET Ch. 8 Phoenix)—100-w, lat. 32° 40' 21", long. 114° 20' 07".

Wellton-Mohawk—K63AV, Wellton-Mohawk Irrigation & Drainage District, Box 19, Rte. 1, Wellton, AZ 85356 (KSWT Ch. 13 Yuma)—100-w, lat. 32° 40' 21", long. 114° 20' 07".

Wellton-Mohawk—K65BB, Wellton-Mohawk Irrigation & Drainage District, Box 19, Rte. 1, Wellton, AZ 85356 (KSAZ-TV Ch. 10 Phoenix)—100-w, lat. 32° 40' 21", long. 114° 20' 07". Requests CP to switch primary station with K69BQ, Wellton-Mohawk.

Wellton-Mohawk—K67BI, Wellton-Mohawk Irrigation & Drainage District, Box 19, Rte. 1, Wellton, AZ 85356 (KTVK Ch. 3 Phoenix)—100-w, lat. 32° 40' 21", long. 114° 20' 07".

Wellton-Mohawk—K69BQ, Wellton-Mohawk Irrigation & Drainage District, Box 19, Rte. 1, Wellton, AZ 85356 (KPHO-TV Ch. 5 Phoenix)—100-w, lat. 32° 40' 21", long. 114° 20' 07". Requests CP to switch primary station with K65BB, Wellton-Mohawk.

Whiteriver—K02GP, Whiteriver Civic Club, Box 457, Whiteriver, AZ 85941 (KGUN Ch. 9 Tucson)—1-w, lat. 33° 50' 00", long. 109° 58' 00".

Whiteriver—K07GW, Whiteriver Civic Club, Box 457, Whiteriver, AZ 85941 (KOLD-TV Ch. 13 Tucson)—1-w, lat. 33° 50' 00", long. 109° 58' 00".

Whiteriver—K11KL, Whiteriver Civic Club, Box 457, Whiteriver, AZ 85941 (KVOA-TV Ch. 4 Tucson)—1-w, lat. 33° 50' 00", long. 109° 58' 00".

Translators—Arizona

Williams-Ash Fork—K25DP, KSAZ License Inc., Suite 1100 W, 3200 Windy Hill Rd., Marietta, GA 30067 (KSAZ-TV Ch. 10 Phoenix)—100-w, lat. 35° 12' 01", long. 112° 12' 13".

Williams-Ash Fork—K27DN, Meredith Corp., Box 20100, 4016 N. Black Canyon Hwy., Phoenix, AZ 85017 (KPHD-TV Ch. 5 Phoenix)—100-w, lat. 35° 12' 01", long. 112° 12' 15".

Williams, Ash Fork & Grand Canyon—K60ED, Media America Corp., 3435 N. 16th St., Phoenix, AZ 85016 (KTVK Ch. 3 Phoenix)—50-w, lat. 35° 12' 00", long. 112° 12' 30".

Willow Beach—K06IN, Willow Beach Resort, Box 187, Boulder City, AZ 89005 (KLAS-TV Ch. 8 Las Vegas, NV)—1-w, lat. 35° 53' 37", long. 114° 37' 13".

Willow Beach—K07NP, Willow Beach Resort, Box 187, Boulder City, AZ 89005 (KVBC Ch. 3 Las Vegas, NV)—1-w, lat. 35° 53' 37", long. 114° 37' 13".

Willow Beach—K11MW, Willow Beach Resort, Box 187, Boulder City, AZ 89005 (KTNV Ch. 13 Las Vegas, NV)—1-w, lat. 35° 53' 37", long. 114° 37' 13".

Window Rock—K44BB, Navajo Nation, Box 2569, Window Rock, AZ 86515 (KNME-TV Ch. 5 Albuquerque, NM)—lat. 35° 33' 36", long. 109° 06' 30". Note: Licensed as LPTV.

Window Rock—K63AK, The Navajo Tribe, Box 308, Window Rock, AZ 86515 (KNME-TV Ch. 5 Albuquerque, NM)—100-w, lat. 35° 33' 36", long. 109° 06' 30".

Window Rock, Fort Defiance & St. Michaels—K65BI, Navajo Tribal Council, Box 308, Window Rock, AZ 86505 (KDB-TV Ch. 4 Albuquerque, NM)—100-w, lat. 35° 33' 36", long. 109° 06' 30".

Window Rock, Fort Defiance & St. Michaels—K67BQ, Navajo Tribal Council, Box 308, Window Rock, AZ 86505 (KOAT-TV Ch. 7 Albuquerque, NM)—100-w, lat. 35° 33' 36", long. 109° 06' 30".

Window Rock, Fort Defiance & St. Michaels—K69BV, Navajo Tribal Council, Box 308, Window Rock, AZ 86505 (KRQE Ch. 13 Albuquerque, NM)—100-w, lat. 35° 33' 36", long. 109° 06' 30".

Winslow—K09JZ, KSAZ License Inc., Suite 1100 W, 3200 Windy Hill Rd., Marietta, GA 30067 (KSAZ-TV Ch. 10 Phoenix)—10-w, lat. 34° 50' 26", long. 110° 54' 55".

Woodruff—K04EH, Woodruff Translator Assn., Box 22, Woodruff, AZ 85942 (KNAZ-TV Ch. 2 Flagstaff)—1-w, lat. 34° 48' 00", long. 110° 01' 00".

York—See K57CU, Duncan.

York—See K65CM, Duncan.

York—See K67CP, Duncan.

York—See K69DG, Duncan.

York, Duncan, Franklin, Loma Linda Estates, Sheldon & Verde Lee Acres—K02FV, York-Sheldon TV Assn., Box 67, Rte. 2, Duncan, AZ 85534 (KGUN Ch. 9 Tucson)—5-w, lat. 32° 53' 14", long. 109° 18' 49".

York, Duncan, Franklin, Loma Linda Estates, Sheldon & Verde Lee Acres—K07IR, York-Sheldon TV Assn., Box 67, Rte. 2, Duncan, AZ 85534 (KOLD-TV Ch. 13 Tucson)—10-w, lat. 32° 53' 14", long. 109° 18' 49".

York, Duncan, Franklin, Loma Linda Estates, Sheldon & Verde Lee Acres—K11JJ, York-Sheldon TV Assn., Box 67, Rte. 2, Duncan, AZ 85534 (KVDA-TV Ch. 4 Tucson)—10-w, lat. 32° 53' 14", long. 109° 18' 49".

***Yuma**—K19CX, Marshall C. Carpenter, 3401 E. Cholla, Phoenix, AZ 85028 (KUSK Ch. 7 Prescott-Phoenix)—100-w, lat. 32° 40' 11", long. 114° 20' 05".

Arkansas

Bentonville—K67EO, The New York Times Co., 16 Montage Mountain Rd., Moosic, PA 18507 (KFSM-TV Ch. 5 Fort Smith)—1000-w, lat. 36° 23' 36", long. 94° 10' 53". Note: Licensed as LPTV.

Blytheville—K11JW, Cosmos Bcstg. Corp., Box 790, Jonesboro, AR 72401—10-w, lat. 35° 53' 43", long. 89° 54' 27".

Crumptown & Waldron rural area—K77BZ, Joe D. Davis, 2816 S. Enid, Fort Smith, AR 72901 (KATV Ch. 7 Little Rock)—20-w, lat. 34° 58' 35", long. 93° 56' 45".

Crumptown & Waldron rural area—K80CL, Joe D. Davis, 2816 S. Enid, Fort Smith, AR 72901 (KTHV Ch. 11 Little Rock)—20-w, lat. 34° 58' 35", long. 93° 56' 45".

El Dorado—K18AB, Noe Enterprises Inc., Box 4067, Monroe, LA 71211 (KNDE-TV Ch. 8 Monroe-West Monroe, LA)—100-w, lat. 33° 12' 42", long. 92° 39' 48".

***El Dorado**—K20DP, Louisiana Christian Bcstg. Inc., 901 Parkwood Dr., Monroe, LA 71291 (KARD Ch. 14 West Monroe-Monroe, LA)—1000-w, lat. 33° 09' 46", long. 92° 37' 30".

***El Dorado**—K23DG, Banam Bcstg. Inc., 11th Floor, 333 S. Hope St., Los Angeles, CA 90071 (KARD Ch. 14 West Monroe-Monroe, LA)—1000-w, lat. 33° 09' 46", long. 92° 37' 30".

Euclid Heights—See K13HP, Hot Springs.

Fayetteville—K42BS, Trinity Bcstg. Network Inc., Box C-11949, Santa Ana, CA 92711—1000-w, lat. 36° 01' 08", long. 94° 13' 12".

Fayetteville—K62DQ, The New York Times Co., 229 W. 43rd St., New York, NY 10036 (KFSM-TV Ch. 5 Fort Smith)—880-w, lat. 36° 08' 50", long. 94° 11' 14". Note: Licensed as LPTV.

Hindsville—K59ES, Pharis Bcstg. Inc., Box 573, Fort Smith, AR 72902 (K46BZ Ch. 46 Fort Smith)—1000-w, lat. 36° 07' 37", long. 93° 51' 57".

Hot Springs & Euclid Heights—K13HP, Arkansas TV Co., Box 269, Little Rock, AR 72203 (KTHV Ch. 11 Little Rock)—1-w, lat. 34° 30' 41", long. 93° 03' 12".

Little Rock—K33DE, National Minority TV Inc., 432 N.E. 7th Ave., Portland, OR 97213 (KTBN-TV Ch. 40 Santa Ana-Los Angeles, CA)—1000-w, lat. 34° 47' 57", long. 92° 29' 29".

Mountain Home—K43CJ, Trinity Bcstg. Network Inc., Box C-11949, Santa Ana, CA 92711 (KTBN-TV Ch. 40 Santa Ana-Los Angeles, CA)—1000-w, lat. 36° 20' 55", long. 92° 24' 01".

***Pine Bluff**—K32DP, Sonlight Bcstg. Systems Inc., 120 Zeigler Circle E, Mobile, AL 36608 (KTBN-TV Ch. 40 Santa Ana-Los Angeles, CA)—1000-w, lat. 34° 11' 33", long. 92° 02' 42".

Sheridan—K05IS, Glenda A. Gray, 58 Country Club Dr., Cocoa Beach, FL 32931 (KTBN-TV Ch. 40 Santa Ana-Los Angeles, CA)—1-w, lat. 34° 19' 56", long. 92° 35' 09".

***Springdale**—K15DR, Pharis Bcstg. Inc., Box 573, Fort Smith, AR 72902 (K46BZ Ch. 46 Fort Smith)—1000-w, lat. 36° 08' 50", long. 94° 11' 14".

Waldron rural area—See K77BZ, Crumplown.

Waldron rural area—See K80CL, Crumplown.

Winslow—K63EG, Pharis Bcstg. Inc., Box 573, Fort Smith, AR 72902—1000-w, lat. 35° 47' 49", long. 94° 10' 04". Note: Licensed as LPTV.

California

Alturas—See K05ET, Likely.

Alturas—See K13IT, Canby.

Alturas—K20DE, Northern California Educational TV Assn., 603 N. Market St., Redding, CA 96003 (KIXE-TV Ch. 9 Redding)—100-w, lat. 41° 09' 08", long. 120° 33' 45".

Alturas—K66BY, California-Oregon Bcstg. Inc., 755 Auditorium Dr., Redding, CA 96001 (KRCR-TV Ch. 7 Redding-Chico)—10-w, lat. 41° 33' 00", long. 120° 31' 12".

Alturas—See K68BX, Likely.

Alturas & Likely—K60AR, Freedom Communications Inc., Box 10, Medford, OR 97501 (KTVL Ch. 10 Medford, OR)—20-w, lat. 41° 32' 18", long. 120° 21' 22".

Armitage Field—See K47AE, Inyokern.

Armitage Field—See K49AA, Inyokern.

Armitage Field—See K53AB, Inyokern.

Armitage Field—See K57AK, Inyokern.

Armitage Field—See K59AO, Inyokern.

Armitage Field—See K61AJ, Inyokern.

Armitage Field—See K63AH, Inyokern.

Armitage Field—See K65AM, Inyokern.

Armitage Field—See K67AD, Inyokern.

Armitage Field—See K69AS, Inyokern.

Baker—K06JL, Baker Community Services District, Box 127, Baker, CA 92309 (KVU-TV Ch. 5 Henderson-Las Vegas, NV)—10-w, lat. 35° 26' 08", long. 115° 55' 21".

Baker—K07IH, Baker Community Services District, Box 127, Baker, CA 92309 (KCBS-TV Ch. 2 Los Angeles)—10-w, lat. 35° 26' 08", long. 115° 55' 21".

Baker—K09HL, Baker Community Services District, Box 127, Baker, CA 92309 (KNBC-TV Ch. 4 Los Angeles)—10-w, lat. 35° 26' 08", long. 115° 55' 21".

Baker—K11KJ, Baker Community Services District, Box 127, Baker, CA 92309 (KTNV Ch. 13 Las Vegas, NV)—10-w, lat. 35° 26' 08", long. 115° 55' 21".

Bakersfield—K39AB, KFTV Inc., 3239 W. Ashlan Ave., Fresno, CA 93722 (KFTV Ch. 21 Hanford-Fresno)—1000-w, lat. 35° 27' 14", long. 118° 35' 37".

Bakersfield—K55CN, Trinity Bcstg. Network Inc., 2442 Michelle Rd., Tustin, CA 92680 (KTBN-TV Ch. 40 Santa Ana-Los Angeles)—1000-w, lat. 35° 26' 20", long. 118° 44' 23".

Bakersfield—K65EY, Valley Public Television Inc., 1544 Van Ness, Fresno, CA 93721 (KVPT Ch. 18 Fresno)—1000-w, lat. 35° 27' 14", long. 118° 35' 37". Note: Licensed as LPTV.

***Bakersfield**—K67FS, Community TV of Southern California, 4401 Sunset Blvd., Los Angeles, CA 90027 (KCEH Ch. 28 Los Angeles)—1000-w, lat. 35° 22' 25", long. 119° 01' 03".

Balch Park—See K07HA, Camp Nelson.

- Bald Mountain**—See K05EQ, Green Point.
- Banning (rural area)**—See K59BR, Poppett Flats.
- Bay Bridge area**—See K03FU, Mountain Gate.
- Bear Valley Springs**—K54AJ, Bear Valley Springs Property Owners' Assn., Box 4100, Star Rte. 3, Tehachapi, CA 93561 (KCOY-TV Ch. 12 Santa Maria)—20-w, lat. 35° 10' 10", long. 118° 37' 30".
- Bear Valley Springs**—K64DD, Bear Valley Springs Property Owners' Assn., Box 4100, Star Rte. 3, Tehachapi, CA 93561 (KVPT Ch. 18 Fresno)—10-w, lat. 35° 10' 10", long. 118° 37' 30".
- Bear Valley Springs (eastern portion)**—K20AA, Bear Valley Springs Property Owners' Assn., Box 4100, Star Rte. 3, Tehachapi, CA 93561 (KAIL Ch. 53 Fresno)—20-w, lat. 35° 09' 09", long. 118° 34' 50".
- Bear Valley Springs (eastern portion)**—K33AD, Bear Valley Springs Property Owners' Assn., Box 4100, Star Rte. 3, Tehachapi, CA 93561 (KBAK-TV Ch. 29 Bakersfield)—20-w, lat. 35° 09' 09", long. 118° 34' 50".
- Bear Valley Springs (eastern portion)**—K35AC, Bear Valley Springs Property Owners' Assn., Box 4100, Star Rte. 3, Tehachapi, CA 93561 (KVPT Ch. 18 Fresno)—20-w, lat. 35° 09' 09", long. 118° 34' 50".
- Bear Valley Springs (eastern portion)**—K39AD, Bear Valley Springs Property Owners' Assn., Box 4100, Star Rte. 3, Tehachapi, CA 93561 (KERO-TV Ch. 23 Bakersfield)—20-w, lat. 35° 09' 09", long. 118° 34' 50".
- Bear Valley Springs (eastern portion)**—K41AC, Bear Valley Springs Property Owners' Assn., Box 4100, Star Rte. 3, Tehachapi, CA 93561 (KCBS-TV Ch. 2 Los Angeles)—20-w, lat. 35° 09' 09", long. 118° 34' 50".
- Bear Valley Springs (eastern portion)**—K60BD, Bear Valley Springs Property Owners' Assn., Box 4100, Star Rte. 3, Tehachapi, CA 93561 (KSEE Ch. 24 Fresno)—20-w, lat. 35° 08' 08", long. 118° 39' 50".
- Bear Valley Springs (northern portion)**—K48AG, Bear Valley Springs Property Owners' Assn., Box 4100, Star Rte. 3, Tehachapi, CA 93561 (KEYT-TV Ch. 3 Santa Barbara)—20-w, lat. 35° 10' 10", long. 118° 37' 30".
- Bear Valley Springs (northern portion)**—K51AJ, Bear Valley Springs Property Owners' Assn., Box 4100, Star Rte. 3, Tehachapi, CA 93561 (KSBY Ch. 6 San Luis Obispo)—20-w, lat. 35° 10' 10", long. 118° 37' 30".
- Bear Valley Springs (western portion)**—K56BC, Bear Valley Springs Property Owners' Assn., Box 4100, Star Rte. 3, Tehachapi, CA 93561 (KVPT Ch. 18 Fresno)—20-w, lat. 35° 08' 08", long. 118° 39' 50".
- Bear Valley Springs (western portion)**—K62BB, Bear Valley Springs Property Owners' Assn., Box 4100, Star Rte. 3, Tehachapi, CA 93561 (KMPH Ch. 26 Visalia-Fresno)—20-w, lat. 35° 08' 08", long. 118° 39' 50".
- Bear Valley Springs (western portion)**—K66BL, Bear Valley Springs Property Owners' Assn., Box 4100, Star Rte. 3, Tehachapi, CA 93561 (KFSN-TV Ch. 30 Fresno)—20-w, lat. 35° 08' 08", long. 118° 39' 50".
- Bear Valley Springs (western portion)**—K68BN, Bear Valley Springs Property Owners' Assn., Box 4100, Star Rte. 3, Tehachapi, CA 93561 (KJED Ch. 47 Fresno)—20-w, lat. 35° 08' 08", long. 118° 39' 50".
- Benbow & Garberville Airport area**—K12JJ, California-Oregon Bcstg. Inc., 755 Auditorium Dr., Redding, CA 96001 (KFWU Ch. 8 Fort Bragg)—1-w, lat. 40° 06' 00", long. 123° 41' 06".
- Bieber**—See K02FB, Lookout.
- Bieber**—K06GS, Sacramento Valley TV Inc., 755 Auditorium Dr., Redding, CA 96001 (KCRA-TV Ch. 3 Sacramento)—1-w, lat. 41° 04' 20", long. 121° 13' 00".
- Bieber, Fall River Mills & Little Valley**—K04GG, Golden Empire Bcstg. Co., Box 489, Chico, CA 95927 (KHSL-TV Ch. 12 Chico)—1-w, lat. 41° 04' 20", long. 121° 13' 00".
- Big Bend & Bush Bar**—K04EZ, Indian Springs School District, Box P, Big Bend, CA 96010 (KRCR-TV Ch. 7 Redding-Chico)—1-w, lat. 41° 00' 50", long. 121° 57' 00".
- Big Bend & Bush Bar**—K06ET, Indian Springs School District, Box P, Big Bend, CA 96010 (KIXE-TV Ch. 9 Redding)—1-w, lat. 41° 00' 50", long. 121° 57' 00".
- Big Bend & Bush Bar**—K13MJ, Indian Springs School District, Box P, Big Bend, CA 96010 (KHSL-TV Ch. 12 Chico)—1-w, lat. 41° 00' 50", long. 121° 57' 00".
- Big Pine**—See K70AA, Bishop.
- Big Pine**—See K79AT, Bishop.
- Big Sur**—K13JS, Monterey County Superintendent of Schools, Box 80851, Salinas, CA 93912 (KQED Ch. 9 San Francisco)—10-w, lat. 36° 18' 25", long. 121° 53' 56".
- Bishop**—K76BH, Mono County Service Area No. 5, Box 397, Rte. 2, Bishop, CA 93514 (KOLO-TV Ch. 8 Reno, NV)—20-w, lat. 37° 25' 00", long. 118° 11' 00".
- Bishop & Big Pine**—K70AA, Mono County Service Area No. 5, Box 397, Rte. 2, Bishop, CA 93514 (KCBS-TV Ch. 2 Los Angeles)—20-w, lat. 37° 20' 43", long. 118° 18' 25".
- Bishop & Big Pine**—K79AT, Mono County Service Area No. 5, Box 397, Rte. 2, Bishop, CA 93514 (KABC-TV Ch. 7 Los Angeles)—20-w, lat. 37° 20' 43", long. 118° 18' 25".
- Blue Lake**—K36BT, California-Oregon Bcstg. Inc., 755 Auditorium Dr., Redding, CA 96001 (KRCR-TV Ch. 7 Redding-Chico)—20-w, lat. 40° 53' 25", long. 123° 58' 53".
- Blythe**—K59CP, Palo Verde Valley TV Club Inc., Box 874, Blythe, CA 92226 (KSAZ-TV Ch. 10 Phoenix, AZ)—10-w, lat. 33° 34' 12", long. 114° 20' 56".
- Blythe**—K61CR, Palo Verde Valley TV Club Inc., Box 874, Blythe, CA 92226 (KTVK Ch. 3 Phoenix, AZ)—10-w, lat. 33° 34' 12", long. 114° 20' 56".
- Blythe**—K63CJ, Palo Verde Valley TV Club Inc., Box 874, Blythe, CA 92226 (KPHO-TV Ch. 5 Phoenix, AZ)—10-w, lat. 33° 34' 12", long. 114° 20' 56".
- Blythe**—K65CP, Palo Verde Valley TV Club Inc., Box 874, Blythe, CA 92226 (KAET Ch. 8 Phoenix, AZ)—10-w, lat. 33° 34' 12", long. 114° 20' 56".
- *Blythe**—K67DZ, Palo Verde Valley TV Club Inc., Box 874, Blythe, CA 92226 (KPNX Ch. 12 Phoenix-Mesa, AZ)—20-w, lat. 33° 34' 12", long. 114° 20' 56".
- Boonville & Philo**—K57CT, Anderson Valley TV Inc., Box 391, Boonville, CA 95415 (KPIX-TV Ch. 5 San Francisco)—20-w, lat. 38° 58' 20", long. 123° 16' 00".
- Boonville & Philo**—K59CH, Anderson Valley TV Inc., Box 391, Boonville, CA 95415 (KRON-TV Ch. 4 San Francisco)—1-w, lat. 38° 58' 20", long. 123° 16' 00".
- Boonville & Philo**—K61CH, Anderson Valley TV Inc., Box 391, Boonville, CA 95415 (KGO-TV Ch. 7 San Francisco)—20-w, lat. 38° 58' 20", long. 123° 16' 00".
- Boonville & Philo**—K63CE, Anderson Valley TV Inc., Box 391, Boonville, CA 95415 (KTVU Ch. 2 Oakland-San Francisco)—20-w, lat. 38° 58' 20", long. 123° 16' 00".
- Boonville & Philo**—K67CC, Anderson Valley TV Inc., Box 391, Boonville, CA 95415 (KBHK-TV Ch. 44 San Francisco)—100-w, lat. 38° 58' 20", long. 123° 16' 00".
- Boonville & Philo**—K69CU, Anderson Valley TV Inc., Box 391, Boonville, CA 95415 (KQED Ch. 9 San Francisco)—20-w, lat. 38° 58' 20", long. 123° 16' 00".
- Bradley**—See K13ND, San Ardo.
- Bradley**—See K55GQ, San Ardo.
- Branscomb**—See K06FR, Laytonville.
- Branscomb**—See K08GJ, Laytonville.
- Branscomb**—See K10GL, Laytonville.
- Branscomb**—See K12GV, Laytonville.
- Bridgeport**—See K05FH, Lee Vining.
- Bridgeport & Twin Lakes**—K02JX, Mono County Service Area No. 5, Box 675, Bridgeport, CA 93517 (KCRA-TV Ch. 3 Sacramento)—1-w, lat. 38° 11' 10", long. 119° 19' 10".
- Bridgeport & Twin Lakes**—K11HS, Mono County Service Area No. 5, Box 675, Bridgeport, CA 93517 (KCRA-TV Ch. 3 Sacramento)—1-w, lat. 38° 23' 19", long. 119° 21' 50".
- Bridgeport & Twin Lakes**—K13EX, Mono County Service Area No. 5, Box 675, Bridgeport, CA 93517 (KOLO-TV Ch. 8 Reno, NV)—1-w, lat. 38° 11' 10", long. 119° 19' 10".
- Bridgeport, Twin Lakes & Mount Patterson**—K07QM, Mono County Service Area No. 5, Box 675, Bridgeport, CA 93517 (KXTV Ch. 10 Sacramento-Stockton)—1-w, lat. 38° 23' 19", long. 119° 21' 50".
- *Buellton & Solvang**—K18DQ, Trinity Bcstg. Network Inc., 2442 Michelle Rd., Tustin, CA 92680 (KTBN-TV Ch. 40 Santa Ana-Los Angeles)—100-w, lat. 34° 31' 31", long. 119° 57' 29".
- Burney**—See K11JM, Fall River Mills.
- Burney**—See K13JT, Fall River Mills.
- Burney, Fall River Mills, McArthur & Hat Creek**—K05DQ, California-Oregon Bcstg. Inc., 755 Auditorium Dr., Redding, CA 96001 (KRCR-TV Ch. 7 Redding-Chico)—1-w, lat. 41° 00' 13", long. 121° 28' 52".
- Burnt Ranch & Hawkins Bar**—K12JL, Ironside TV Club, Box 184, Burnt Ranch, CA 95527 (KIEM-TV Ch. 3 Eureka)—5-w, lat. 40° 50' 00", long. 123° 26' 50".
- Bush Bar**—See K04EZ, Big Bend.
- Bush Bar**—See K06ET, Big Bend.
- Bush Bar**—See K13MJ, Big Bend.
- Butte Meadows**—K04NE, Golden Empire Bcstg. Co., Box 489, Chico, CA 95927 (KHSL-TV Ch. 12 Chico)—1-w, lat. 40° 04' 00", long. 121° 34' 18".
- California Polytechnic State University**—K07DK, California Polytechnic State U., San Luis Obispo, CA 93407 (KCOY-TV Ch.

Translators—California

- 12 Santa Maria)—1-w, lat. 35° 17' 58", long. 120° 46' 26".
- Callahan**—See K04EQ, Fort Jones.
- Callahan**—See K06KA, Fort Jones.
- Callahan**—See K13HU, Fort Jones.
- Camp Nelson, Balch Park & Springville**—K07HA, Springville Community TV Inc., Box 701, Springville, CA 93265 (KJEO Ch. 47 Fresno)—1-w, lat. 36° 09' 08", long. 118° 46' 50".
- Canby**—K76AL, Canby TV Club, Box 101, Canby, CA 96015 (KRCR-TV Ch. 7 Redding-Chico)—1-w, lat. 41° 27' 30", long. 120° 43' 00".
- Canby & Alturas**—K13IT, Modoc County Superintendent of Schools, 139 W. Henderson St., Alturas, CA 96101 (KIXE-TV Ch. 9 Redding)—1-w, lat. 41° 27' 03", long. 120° 41' 14".
- Canyondam**—See K67BS, Chester.
- Canyondam, Chester & Westwood**—K57AO, Almanor TV Club Inc., Box 111, Chester, CA 96020 (KCRA-TV Ch. 3 Sacramento)—100-w, lat. 40° 14' 22", long. 121° 01' 54".
- Canyondam, Chester & Westwood**—K59AU, Almanor TV Club Inc., Box 111, Chester, CA 96020 (KRCR-TV Ch. 7 Redding-Chico)—100-w, lat. 40° 14' 22", long. 121° 01' 54".
- Capitola, Watsonville, Santa Cruz, Salinas & Monterey**—K25AC, KTEH-TV Foundation, 100 Skyport Dr., San Jose, CA 95115 (KTEH Ch. 54 San Jose)—1000-w, lat. 37° 06' 39", long. 121° 50' 37".
- Carmel Valley**—K13GS, EP Communications Inc., 520 11th St., Santa Monica, CA 90402 (KSBW Ch. 8 Salinas-Monterey)—1-w, lat. 36° 25' 52", long. 121° 40' 32".
- Carpenteria**—See K65BP, Goleta.
- Castella**—See K02CN, Dunsmuir.
- Castella**—See K04BT, Dunsmuir.
- Castella**—See K05BR, Dunsmuir.
- Castella**—K13FC, Golden Empire Bcstg. Co., Box 489, Chico, CA 95927 (KHSL-TV Ch. 12 Chico)—1-w, lat. 41° 08' 50", long. 122° 18' 30".
- Cedarville**—See K04GB, Fort Bidwell.
- Cedarville**—K71AF, Surprise Valley TV Club, Box 266, Cedarville, CA 96104 (KOLO-TV Ch. 8 Reno, NV)—100-w, lat. 41° 37' 45", long. 120° 03' 45".
- Chalfant Valley**—K55FD, Mono County Service Area No. 2, Box 1810, Rte. 4, Bishop, CA 93514 (KSBW Ch. 8 Salinas-Monterey)—10-w, lat. 37° 36' 18", long. 118° 20' 32".
- Chalfant Valley**—K61EJ, Mono County Service Area No. 2, Box 1810, Rte. 4, Bishop, CA 93514 (KOLO-TV Ch. 8 Reno, NV)—10-w, lat. 37° 36' 18", long. 118° 20' 32".
- Chalfant Valley**—K64CY, Mono County Service Area No. 2, Box 1810, Rte. 4, Bishop, CA 93514 (KXTV Ch. 10 Sacramento-Stockton)—10-w, lat. 37° 36' 18", long. 118° 20' 32".
- Chester**—See K57AO, Canyondam.
- Chester**—See K59AU, Canyondam.
- Chester, Canyondam & Westwood**—K67BS, Almanor TV Club Inc., Box 111, Chester, CA 96020 (KTXL Ch. 40 Sacramento-Stockton)—100-w, lat. 40° 14' 22", long. 121° 01' 54".
- Chester, Greenville & Westwood**—K54EE, Golden Empire Bcstg. Co., Box 489, Chico, CA 95927 (KHSL-TV Ch. 12 Chico)—100-w, lat. 40° 14' 22", long. 121° 01' 54".
- Chester, Greenville, Susanville & Westwood**—K63DP, Almanor TV & FM Assn., Box 111, Chester, CA 96020 (KIXE-TV Ch. 9 Redding)—100-w, lat. 40° 14' 22", long. 121° 01' 54".
- Chico**—K15CX, California-Oregon Bcstg. Inc., 755 Auditorium Dr., Redding, CA 96001 (KRCR-TV Ch. 7 Redding-Chico)—1000-w, lat. 39° 57' 30", long. 121° 42' 48". Note: Licensed as LPTV.
- Chico**—K21DS, Sainte Ltd., 100 Sycamore Ave., Modesto, CA 95354 (KCSO Ch. 19 Modesto-Sacramento-Stockton)—1000-w, lat. 39° 57' 45", long. 121° 42' 40".
- *Chico**—K43DW, Sainte Ltd., 100 Sycamore Ave., Modesto, CA 95354 (KCSO Ch. 19 Modesto-Sacramento-Stockton)—1000-w, lat. 39° 55' 03", long. 122° 40' 12". Requests modification of CP to change city of license to Redding, lat. 40° 36' 37", long. 122° 22' 44". BMPPT-940413BS.
- Chico & Paradise**—K67DY, Butte Television, 3412 Ridgeview Dr., El Dorado Hills, CA 95630 (KTSF Ch. 26 San Francisco)—100-w, lat. 39° 43' 37", long. 121° 40' 47".
- Chico & Vino**—K020A, Family Stations Inc., 290 Hegeberger Rd., Oakland, CA 94621 (KFTL Ch. 64 Stockton)—10-w, lat. 39° 47' 50", long. 121° 50' 37". Note: Licensed as LPTV.
- China Lake**—See K02HY, Ridgecrest.
- China Lake**—See K04HX, Ridgecrest.
- China Lake**—See K05FO, Ridgecrest.
- China Lake**—See K07NH, Ridgecrest.
- China Lake**—See K09MG, Ridgecrest.
- China Lake**—See K11ML, Ridgecrest.
- China Lake**—See K13NF, Ridgecrest.
- China Lake**—See K49AA, Inyokern.
- China Lake**—See K55AB, Ridgecrest.
- Coffee Creek**—See K04IO, Trinity Center.
- Coffee Creek**—See K05FZ, Trinity Center.
- Colusa**—See K08FZ, Maxwell.
- Cotton**—See K45DS, Freshwater.
- Covelo**—K04GZ, Round Valley Chamber of Commerce, Box 77E, Rte. 1, Covelo, CA 95428 (KRCR-TV Ch. 7 Redding-Chico)—1-w, lat. 39° 50' 45", long. 123° 21' 00".
- Covelo**—K05EU, Round Valley Chamber of Commerce, Box 77E, Rte. 1, Covelo, CA 95428 (KHSL-TV Ch. 12 Chico)—1-w, lat. 39° 50' 45", long. 123° 21' 00".
- Covelo**—K09PM, Round Valley Chamber of Commerce, Box 77E, Rte. 1, Covelo, CA 95428 (KEET Ch. 13 Eureka)—1-w, lat. 39° 50' 45", long. 123° 21' 00".
- Covelo**—K11PT, Round Valley Chamber of Commerce, Box 77E, Rte. 1, Covelo, CA 95428 (KTVU Ch. 2 Oakland-San Francisco)—1-w, lat. 39° 50' 45", long. 123° 21' 00".
- Covelo**—K13JY, Round Valley Unified School District, Box 276, Covelo, CA 95428 (KQED Ch. 9 San Francisco)—1-w, lat. 39° 30' 54", long. 123° 05' 43".
- Crescent City**—K09VQ, Precht Television Assoc. Inc., Box 5268, Missoula, MT 59806 (KJEM-TV Ch. 3 Eureka)—lat. 41° 57' 05", long. 124° 10' 52". Requests CP for change to lat. 41° 50' 36", long. 124° 50' 55". BPTV-JE0415ZD.
- *Crescent City**—K22DS, California-Oregon Bcstg. Inc., 125 S. Fir, Medford, OR 97501 (KOBH Ch. 5 Medford, OR)—1000-w, lat. 41° 57' 46", long. 124° 11' 00". Note: Licensed as LPTV.
- Crowley Lake & Long Valley**—K58BN, Mono County Service Area No. 1, Box 189, Rte. 1, Crowley Lake, CA 93546 (KXTV Ch. 10 Sacramento-Stockton)—1-w, lat. 37° 42' 45", long. 118° 39' 27".
- Daggett**—K15BZ, County of San Bernardino, County Service Area 40, 157 W. 5th St., San Bernardino, CA 92415 (KCBS-TV Ch. 2 Los Angeles)—100-w, lat. 34° 53' 07", long. 116° 53' 45".
- Daggett**—K19BS, County of San Bernardino, County Service Area 40, 157 W. 5th St., San Bernardino, CA 92415 (KNBC-TV Ch. 4 Los Angeles)—100-w, lat. 34° 53' 07", long. 116° 53' 45".
- Daggett**—K23BP, County of San Bernardino, County Service Area 40, 157 W. 5th St., San Bernardino, CA 92415 (KTV Ch. 11 Los Angeles)—100-w, lat. 34° 53' 07", long. 116° 53' 45".
- Daggett**—K41CY, County of San Bernardino, County Service Area 40, 610 E. Main St., Barstow, CA 92311—lat. 34° 53' 07", long. 116° 53' 45".
- Daggett**—K61AE, County of San Bernardino, County Service Area 40, 157 W. 5th St., San Bernardino, CA 92415 (KBAK-TV Ch. 29 Bakersfield)—100-w, lat. 34° 53' 07", long. 116° 53' 45".
- Daggett**—K67AZ, County of San Bernardino, County Service Area 40, 157 W. 5th St., San Bernardino, CA 92415 (KCAL Ch. 9 Los Angeles)—100-w, lat. 34° 53' 07", long. 116° 53' 45". Note: Operating as LPTV.
- Daggett & rural area**—K35BQ, County of San Bernardino, County Service Area 40, 157 W. 5th St., San Bernardino, CA 92415 (KTLA Ch. 5 Los Angeles)—100-w, lat. 34° 53' 07", long. 116° 53' 45".
- *Daggett & rural area**—K39DW, County of San Bernardino, Service Area 40, 610 E. Main St., Barstow, CA 92311 (KMEX-TV Ch. 34 Los Angeles)—100-w, lat. 34° 53' 07", long. 116° 53' 45".
- *Daggett & rural area**—K44DV, City of San Bernardino, Serving Area 40, 610 E. Main St., Barstow, CA 92311 (KCET Ch. 28 Los Angeles)—100-w, lat. 34° 53' 07", long. 116° 53' 45".
- Daggett & rural area**—K69FJ, County of San Bernardino, County Service Area 40, 157 W. 5th St., San Bernardino, CA 92415 (KCOP Ch. 13 Los Angeles)—100-w, lat. 34° 53' 07", long. 116° 53' 45".
- Death Valley**—See K09KT, Furnace Creek.
- Death Valley**—See K11LB, Furnace Creek.
- Desert Hot Springs**—K40DH, Trinity Bcstg. Network Inc., 2442 Michelle Rd., Tustin, CA 92680 (KTBN-TV Ch. 40 Santa Ana-Los Angeles)—100-w, lat. 34° 02' 46", long. 116° 48' 49". Holds CP for change to 1000-w. BPTT-910814JD.
- Dinsmore**—K11LV, Ruth Lake Community Services District, Box 31, Mad River, CA 95552 (KRCR-TV Ch. 7 Redding-Chico)—5-w, lat. 40° 29' 55", long. 123° 36' 37".
- Douglas City**—See K02EE, Weaverville.
- Douglas City**—See K05CF, Weaverville.
- Dunsmuir, Castella & Mount Shasta**—K02CN, Freedom Communications Inc., Box 10, Medford, OR 97501 (KTVL Ch. 10 Medford, OR)—1-w, lat. 41° 13' 30", long. 122° 18' 00".

Dunsmuir, Castella & Mount Shasta—K04BT, Golden Empire Bcstg. Co., Box 489, Chico, CA 95927 (KHSL-TV Ch. 12 Chico)—10-w, lat. 41° 13' 30", long. 122° 18' 00".

Dunsmuir, Castella & Mount Shasta—K05BR, California-Oregon Bcstg. Inc., 755 Auditorium Dr., Redding, CA 96001 (KRCR-TV Ch. 7 Redding-Chico)—1-w, lat. 41° 13' 30", long. 122° 18' 00".

Durham—K20CO, California-Oregon Bcstg. Inc., 755 Auditorium Dr., Redding, CA 96001 (KRCR-TV Ch. 7 Redding-Chico)—20-w, lat. 39° 37' 30", long. 121° 47' 53". Note: Licensed as LPTV.

Eagle Lake & Spaulding areas—K10HP, California-Oregon Bcstg. Inc., 755 Auditorium Dr., Redding, CA 96001 (KRCR-TV Ch. 7 Redding-Chico)—5-w, lat. 40° 41' 12", long. 120° 35' 50".

Eagleville—See K04GB, Fort Bidwell.

East Weed—K33DI, California-Oregon Bcstg. Inc., 755 Auditorium Dr., Redding, CA 96001 (KRCR-TV Ch. 7 Redding-Chico)—100-w, lat. 41° 25' 01", long. 122° 23' 34". Note: Licensed as LPTV.

Escondido, Rancho Bernardo & Poway—K57CD, Estrella Communications, 1139 Grand Central Ave., Glendale, CA 91201 (KVEA Ch. 52 Corona-Los Angeles)—100-w, lat. 33° 00' 31", long. 116° 58' 16".

Essex—K02IY, Essex Community TV, U.S. Hwy. 66, Essex, CA 92332 (KPNX Ch. 12 Phoenix-Mesa, AZ)—10-w, lat. 34° 53' 08", long. 115° 04' 09".

Etna—See K04EQ, Fort Jones.

Etna—See K06KA, Fort Jones.

Etna—See K13HU, Fort Jones.

Etna & Fort Jones—K02HC, Northern California Educational TV Assn. Inc., 603 N. Market St., Redding, CA 96003 (KIXE-TV Ch. 9 Redding)—5-w, lat. 41° 28' 00", long. 122° 55' 40".

Eureka—K47EH, Trinity Bcstg. Network Inc., 2442 Michelle Rd., Tustin, CA 92680 (KTBN-TV Ch. 40 Santa Ana-Los Angeles)—20-w, lat. 40° 43' 14", long. 123° 57' 53".

Fall River Mills—See K04GG, Bieber.

Fall River Mills—See K05DQ, Burney.

Fall River Mills & McArthur—K28DB, Northern California Educational TV Assn. Inc., 603 N. Market St., Redding, CA 96003 (KIXE-TV Ch. 9 Redding)—100-w, lat. 41° 00' 13", long. 121° 28' 52".

Fall River Mills, Burney & Hat Creek—K11JM, Sacramento Valley TV Inc., 755 Auditorium Dr., Redding, CA 96001

(KCR-TV Ch. 3 Sacramento)—1-w, lat. 41° 01' 00", long. 121° 28' 50".

Fall River Mills, Burney & Hat Creek—K13JT, Golden Empire Bcstg. Co., Box 489, Chico, CA 95927 (KHSL-TV Ch. 12 Chico)—1-w, lat. 41° 01' 00", long. 121° 28' 50".

Fern Creek—See K06CV, June Lake.

Fern Creek—See K12ED, June Lake.

Fifteen Mile Valley—K06IY, County of San Bernardino, County Service Area 29, Box 922, Lucerne Valley, CA 92356 (KTTV Ch. 11 Los Angeles)—1-w, lat. 34° 24' 42", long. 117° 01' 16".

Fifteen Mile Valley—K08IR, County of San Bernardino, County Service Area 29, Box 922, Lucerne Valley, CA 92356 (KCBS-TV Ch. 2 Los Angeles)—1-w, lat. 34° 24' 42", long. 117° 01' 16".

Fifteen Mile Valley—K10JT, County of San Bernardino, County Service Area 29, Box 922, Lucerne Valley, CA 92356 (KNBC-TV Ch. 4 Los Angeles)—1-w, lat. 34° 24' 42", long. 117° 01' 16".

Fifteen Mile Valley—K12KM, County of San Bernardino, County Service Area 29, Box 922, Lucerne Valley, CA 92356 (KABC-TV Ch. 7 Los Angeles)—1-w, lat. 34° 24' 42", long. 117° 01' 16".

Fort Bidwell—See K06FF, Lake City.

Fort Bidwell, Cedarville & Eagleville—K04GB, Surprise Valley TV Club, Box 266, Cedarville, CA 96104 (KTVL Ch. 10 Medford, OR)—10-w, lat. 41° 33' 06", long. 119° 56' 03".

Fort Bragg—See K06FR, Laytonville.

Fort Bragg—See K08GJ, Laytonville.

Fort Bragg—See K10GL, Laytonville.

Fort Bragg—See K12GV, Laytonville.

Fort Bragg—See K53CM, Laytonville.

***Fort Dick**—K28CU, Soda Mountain Bcstg. Inc., 2225 Coburg Rd., Eugene, OR 97401 (KDRV Ch. 12 Medford, OR)—lat. 42° 07' 23", long. 124° 17' 56".

Fort Jones—See K02HC, Etna.

Fort Jones, Callahan, Etna & Greenview—K04EQ, California-Oregon Bcstg. Inc., 755 Auditorium Dr., Redding, CA 96001 (KRCR-TV Ch. 7 Redding-Chico)—5-w, lat. 41° 28' 00", long. 122° 55' 40".

Fort Jones, Callahan, Etna & Greenview—K06KA, Freedom Communications Inc., Box 10, Medford, OR 97501 (KTVL Ch. 10 Medford, OR)—10-w, lat. 41° 28' 00", long. 122° 55' 40".

Fort Jones, Callahan, Etna & Greenview—K13HU, California-Oregon Bcstg. Inc., 125 S. Fir, Medford, OR 97501 (KOBI Ch. 5 Medford, OR)—5-w, lat. 41° 28' 00", long. 122° 55' 40".

Fortuna/Rio Dell—K20CN, California-Oregon Bcstg. Inc., 755 Auditorium Dr., Redding, CA 96001 (KAEF Ch. 23 Arcata-Eureka; KRCR-TV Ch. 7 Redding-Chico)—1000-w, lat. 40° 25' 12", long. 124° 05' 00". Note: Licensed as LPTV. Requests CP for change to lat. 40° 25' 27", long. 124° 06' 23". BPTT-940414NR.

Freshwater, Pidgeon Point & Cotten—K45DS, California-Oregon Bcstg. Inc., Box 5M, Medford, OR 97501 (KAEF Ch. 23 Arcata-Eureka)—100-w, lat. 40° 48' 09", long. 124° 08' 20".

Fresno—K34AV, Gary M. Cocola, 706 W. Hemdon Ave., Fresno, CA 93650 (KFBC Ch. 42 Concord)—1000-w, lat. 36° 44' 45", long. 119° 16' 57". Note: Licensed as LPTV.

Furnace Creek & Death Valley—K09KT, Death Valley Employees Assn., Box 132, Death Valley, CA 92328 (KCBS-TV Ch. 2 Los Angeles)—1-w, lat. 36° 13' 12", long. 117° 05' 08".

Furnace Creek & Death Valley—K11LB, Death Valley Employees Assn., Box 132, Death Valley, CA 92328 (KVBC Ch. 3 Las Vegas, NV)—1-w, lat. 36° 13' 12", long. 117° 05' 08".

Garberville—K10HX, Miller Bcstg. Co., 1800 Broadway, Eureka, CA 95501 (KVIQ-TV Ch. 6 Eureka)—1-w, lat. 40° 06' 12", long. 123° 49' 08".

Garberville & Redway—K04NX, Precht Television Assoc. Inc., 5650 S. Broadway, Eureka, CA 95501 (KIEM-TV Ch. 3 Eureka)—1-w, lat. 40° 06' 06", long. 123° 48' 40".

Garberville Airport area—See K12JJ, Benbow.

Gasquet—K25CF, California-Oregon Bcstg. Inc., 125 S. Fir, Medford, OR 97501 (KOBI Ch. 5 Medford, OR)—3.3-w, lat. 41° 49' 50", long. 123° 52' 36".

Goleta & Carpenteria—K65BP, Harriscoppe of Los Angeles Inc., Suite 1420, 10920 Wilshire Blvd., Los Angeles, CA 90024 (KWHY-TV Ch. 22 Los Angeles)—100-w, lat. 34° 27' 58", long. 119° 40' 37". Note: Licensed as LPTV.

Gonzales—K59AC, Monterey County Superintendent of Schools, 132 W. Market St., Salinas, CA (KTEH Ch. 54 San Jose)—100-w, lat. 36° 34' 54", long. 121° 26' 34".

Green Point, Bald Mountain & Murphy Meadow area—K05EQ, California-Oregon Bcstg. Inc., 755 Auditorium Dr., Redding, CA 96001 (KRCR-TV Ch. 7 Redding-Chico)—5-w, lat. 40° 52' 20", long. 123° 44' 08".

Green Valley Lake—K69CO, San Bernardino Cty. Superintendent of Schools, 201 N. E St., San Bernardino, CA 92415 (KCET Ch. 28 Los Angeles)—100-w, lat. 34° 11' 46", long. 117° 02' 55".

Greenview—See K04EQ, Fort Jones.

Greenview—See K06KA, Fort Jones.

Greenview—See K13HU, Fort Jones.

Greenville—K418L, Golden Empire Bcstg. Co., Box 489, Chico, CA 95927—lat. 40° 07' 09", long. 120° 55' 20".

Greenville—K51CA, Golden Empire Bcstg. Co., Box 489, Chico, CA 95927 (KHSL-TV Ch. 12 Chico)—20-w, lat. 40° 07' 09", long. 120° 55' 20".

Greenville—See K54EE, Chester.

Greenville—See K63DP, Chester.

Grenada—See K35DE, Yreka.

Gull Lake—See K12ED, June Lake.

Happy Camp—K07IX, Slater Butte Translator Co., Box 185, Happy Camp, CA (KTVL Ch. 10 Medford, OR)—10-w, lat. 41° 51' 30", long. 123° 21' 13".

Happy Camp & North Indian Creek—K09PI, Slater Butte Translator Co., Box 185, Happy Camp, CA 96039 (KDRV Ch. 12 Medford, OR)—5-w, lat. 41° 51' 30", long. 123° 21' 13".

Happy Camp & North Indian Creek—K11GD, Slater Butte Translator Co., Box 185, Happy Camp, CA 96039 (KVIQ-TV Ch. 6 Eureka)—5-w, lat. 41° 51' 30", long. 123° 21' 13".

Happy Camp & North Indian Creek—K13GL, Slater Butte Translator Co., Box 185, Happy Camp, CA 96039 (KOBI Ch. 5 Medford, OR)—1-w, lat. 41° 51' 30", long. 123° 21' 13".

Hat Creek—See K05DQ, Burney.

Hat Creek—See K11JM, Fall River Mills.

Hat Creek—See K13JT, Fall River Mills.

Hawkins Bar—See K12JL, Burnt Ranch.

Hayfork—K02BZ, Hayfork Chamber of Commerce, Box 643, Hayfork, CA 96041 (KHSL-TV Ch. 12 Chico)—5-w, lat. 40° 29' 34", long. 123° 11' 52".

Hayfork—K04EM, Hayfork Chamber of Commerce, Box 643, Hayfork, CA 96041 (KRCR-TV Ch. 7 Redding-Chico)—1-w, lat. 40° 29' 34", long. 123° 11' 52".

Hayfork—K05CR, Trinity County Superintendent of Schools, Courthouse Drawer AH, Weaverville, CA 96093 (KIXE-TV Ch.

Translators—California

- 9 Redding)—1-w, lat. 40° 29' 34", long. 123° 11' 52".
- Hemet**—See K27DS, Twentynine Palms.
- Heritage Ranch (rural area)**—K02JP, Heritage Ranch Owners' Assn., Box 1155, Paso Robles, CA 93446 (KNTV Ch. 11 San Jose)—1-w, lat. 35° 43' 07", long. 120° 53' 45".
- Heritage Ranch (rural area)**—K04JM, Heritage Ranch Owners' Assn., Box 1155, Paso Robles, CA 93446 (KCOY-TV Ch. 12 Santa Maria)—1-w, lat. 35° 43' 07", long. 120° 53' 45".
- Herlong**—See K59ET, Susanville.
- Herlong**—See K61EN, Susanville.
- Herlong**—See K63CM, Susanville.
- Herlong**—See K65CC, Susanville.
- Herlong**—See K67BY, Susanville.
- Herlong**—See K69FS, Susanville.
- Hollister**—K59AY, Harron-Smith Television Partnership, Suite 420, 3839 4th St. N, St. Petersburg, FL 33703 (KCCN-TV Ch. 46 Monterey-Salinas)—100-w, lat. 36° 45' 37", long. 121° 29' 24".
- Hoopa**—K07GJ, Precht Television Assoc. Inc., 5650 S. Broadway, Eureka, CA 95501 (KIEM-TV Ch. 3 Eureka)—5-w, lat. 41° 07' 13", long. 123° 42' 47".
- Hoopa**—K11NE, Miller Bcstg. Co., 1800 Broadway, Eureka, CA 95501 (KVIQ-TV Ch. 6 Eureka)—5-w, lat. 41° 07' 13", long. 123° 42' 47".
- ***Hoopa**—K32BX, Hoopa United Community Assn., Hwy. 96, Hoopa, CA 95546 (KAFF Ch. 23 Arcata-Eureka)—20-w, lat. 41° 07' 13", long. 123° 42' 47".
- Hoopa Valley**—K09MS, Hoopa Valley Chamber of Commerce, Box 337, Hoopa Valley, CA 95546 (KEET Ch. 13 Eureka)—5-w, lat. 41° 07' 13", long. 123° 42' 47".
- Hopland**—K06FA, Sanel Valley TV Assn., 771 Main St., Hopland, CA 95449 (KTVU Ch. 2 Oakland-San Francisco)—1-w, lat. 38° 56' 06", long. 123° 06' 22".
- Hopland**—K10FZ, Sanel Valley TV Assn., 771 Main St., Hopland, CA 95449 (KPIX-TV Ch. 5 San Francisco)—1-w, lat. 38° 56' 06", long. 123° 06' 22".
- Hopland**—K11TD, Sanel Valley TV Assn., 771 Main St., Hopland, CA 95449 (KRON-TV Ch. 4 San Francisco)—1-w, lat. 38° 55' 39", long. 123° 06' 50".
- Hopland**—K13ID, Sanel Valley TV Assn., 771 Main St., Hopland, CA 95449 (KGO-TV Ch. 7 San Francisco)—1-w, lat. 38° 56' 06", long. 123° 06' 22".
- Hopland**—K35DD, Rural California Bcstg. Corp., 5850 Labath Ave., Rohnert Park, CA 94927 (KRCC-TV Ch. 22 Cotati)—20-w, lat. 38° 55' 39", long. 123° 06' 50".
- Hyampom**—K13MD, Hyampom Community Council, Box 24, Hyampom, CA (KIEM-TV Ch. 3 Eureka)—1-w, lat. 40° 36' 50", long. 123° 25' 20".
- Independence**—K06LB, Inyo County TV, 168 N. Edwards, Independence, CA 93526 (KCBS-TV Ch. 2 Los Angeles)—10-w, lat. 37° 02' 50", long. 118° 15' 02".
- Independence**—K10MC, Inyo County TV, 168 N. Edwards, Independence, CA 93526 (KNBC-TV Ch. 4 Los Angeles)—10-w, lat. 37° 02' 50", long. 118° 15' 02".
- Independence**—K12MZ, Inyo County TV, 168 N. Edwards, Independence, CA 93526 (KABC-TV Ch. 7 Los Angeles)—10-w, lat. 37° 02' 50", long. 118° 15' 02".
- Indio**—K40DB, Pacific Media Corp., 646 Main St., El Centro, CA 92243 (KECY-TV Ch. 9 El Centro-Yuma, Arizona)—lat. 33° 39' 19", long. 115° 59' 05". Requests modification of CP to 1000-w. BMMPT-910502FC.
- Inyokern**—See K51DD, Ridgecrest.
- Inyokern & Armitage Field**—K53AB, Indian Wells Valley TV Booster Inc., Box 562, Ridgecrest, CA 93555 (KTBN-TV Ch. 40 Santa Ana-Los Angeles)—10-w, lat. 35° 28' 48", long. 117° 40' 59".
- Inyokern & Armitage Field**—K57AK, Indian Wells Valley TV Booster Inc., Box 562, Ridgecrest, CA 93555 (KCBS-TV Ch. 2 Los Angeles)—10-w, lat. 35° 28' 48", long. 117° 40' 59".
- Inyokern & Armitage Field**—K59AO, Indian Wells Valley TV Booster Inc., Box 562, Ridgecrest, CA 93555 (KNBC-TV Ch. 4 Los Angeles)—10-w, lat. 35° 28' 48", long. 117° 40' 59".
- Inyokern & Armitage Field**—K61AJ, Indian Wells Valley TV Booster Inc., Box 562, Ridgecrest, CA 93555 (KTLA Ch. 5 Los Angeles)—10-w, lat. 35° 28' 48", long. 117° 40' 59".
- Inyokern & Armitage Field**—K63AH, Indian Wells Valley TV Booster Inc., Box 562, Ridgecrest, CA 93555 (KABC-TV Ch. 7 Los Angeles)—10-w, lat. 35° 28' 48", long. 117° 40' 59".
- Inyokern & Armitage Field**—K65AM, Indian Wells Valley TV Booster Inc., Box 562, Ridgecrest, CA 93555 (KCAL Ch. 9 Los Angeles)—10-w, lat. 35° 28' 48", long. 117° 40' 59".
- Inyokern & Armitage Field**—K67AO, Indian Wells Valley TV Booster Inc., Box 562, Ridgecrest, CA 93555 (KTTV Ch. 11 Los Angeles)—10-w, lat. 35° 28' 48", long. 117° 40' 59".
- Inyokern & Armitage Field**—K69AS, Indian Wells Valley TV Booster Inc., Box 562, Ridgecrest, CA 93555 (KCOP Ch. 13 Los Angeles)—10-w, lat. 35° 28' 48", long. 117° 40' 59".
- Inyokern & Ridgecrest**—K43AG, Kern Educational Telecommunications Consortium, 5801 Sundale, Bakersfield, CA 93309-2900 (KTBN-TV Ch. 40 Santa Ana-Los Angeles)—60-w, lat. 35° 28' 29", long. 117° 41' 57". Note: Licensed as LPTV.
- Inyokern, Armitage Field & Ridgecrest**—K47AE, Indian Wells Valley TV Booster Inc., Box 562, Ridgecrest, CA 93555 (KVEA Ch. 52 Corona-Los Angeles)—23-w, lat. 35° 28' 48", long. 117° 40' 59".
- Inyokern, Armitage Field, China Lake (portions) & Ridgecrest**—K49AA, Indian Wells Valley TV Booster Inc., Box 562, Ridgecrest, CA 93555 (KWHY-TV Ch. 22 Los Angeles)—20-w, lat. 35° 28' 48", long. 117° 40' 59".
- I.O.O.F. Camp Area**—See K03CT, Lewiston.
- Jones Valley Park**—K04JI, Jones Valley Translator Group, 7330 Ravine Rd., Redding, CA 96003 (KHSI-TV Ch. 12 Chico)—1-w, lat. 40° 42' 24", long. 122° 13' 08".
- Joshua Tree**—See K27DS, Twentynine Palms.
- Joshua Tree**—K57EV, Morongo Basin TV Club Inc., Box 864, Twentynine Palms, CA 92277 (KCBS-TV Ch. 2 Los Angeles)—lat. 34° 09' 18", long. 116° 12' 06".
- Joshua Tree (outlying areas) & Monument Manor**—K10LK, Morongo Basin TV Club Inc., Box 864, Twentynine Palms, CA 92277 (KNBC-TV Ch. 4 Los Angeles)—10-w, lat. 34° 05' 26", long. 116° 15' 56".
- Joshua Tree (outlying areas) & Monument Manor**—K12MG, Morongo Basin TV Club Inc., Box 864, Twentynine Palms, CA 92277 (KABC-TV Ch. 7 Los Angeles)—10-w, lat. 34° 05' 26", long. 116° 15' 56".
- Joshua Tree, Landers, Twentynine Palms, Yucca Valley (outlying areas)**—K59BM, Morongo Basin TV Club Inc., Box 864, Twentynine Palms, CA 92277 (KABC-TV Ch. 7 Los Angeles)—20-w, lat. 34° 09' 18", long. 116° 12' 06".
- Joshua Tree, Landers, Twentynine Palms, Yucca Valley (outlying areas)**—K61BE, Morongo Basin TV Club Inc., Box 864, Twentynine Palms, CA 92277 (KNBC-TV Ch. 4 Los Angeles)—20-w, lat. 34° 09' 18", long. 116° 12' 06".
- Junction City**—See K02EE, Weaverville.
- Junction City**—See K05CF, Weaverville.
- June Lake, Fern Creek & Rainbow Mountain**—K06CV, Mono County TV Assn., Box 11, June Lake, CA 93529 (KQED Ch. 9 San Francisco)—1-w, lat. 37° 45' 42", long. 119° 04' 58".
- June Lake, Fern Creek, Gull Lake & Silver Lake**—K12ED, Mono County TV Assn., Box 11, June Lake, CA 93529 (KOLO-TV Ch. 8 Reno, NV)—1-w, lat. 37° 45' 42", long. 119° 04' 58".
- Klamath**—K25CI, California-Oregon Bcstg. Inc., 755 Auditorium Dr., Redding, CA 96001 (KAFF Ch. 23 Arcata-Eureka; KRCC-TV Ch. 7 Redding-Chico)—1-w, lat. 41° 31' 26", long. 123° 54' 26". Note: Licensed as LPTV.
- La Jolla**—K62AK, KNSD License Inc., 8330 Engineer Rd., San Diego, CA 92111-2493 (KNSD Ch. 39 San Diego)—100-w, lat. 32° 50' 50", long. 117° 16' 25". Holds CP for change to lat. 32° 50' 24", long. 117° 14' 52". BPTT-931223JD.
- La Jolla**—K67AM, Board of Trustees, California State U. & Colleges for San Diego State U., San Diego, CA 92182 (KPBS Ch. 15 San Diego)—100-w, lat. 32° 50' 46", long. 117° 16' 33".
- Lake City & Fort Bidwell**—K06FF, Modoc County Superintendent of Schools, 139 W. Henderson, Alturas, CA 96101 (KOTI Ch. 2 Klamath Falls, OR)—10-w, lat. 41° 37' 45", long. 120° 03' 45".
- Lake Isabella**—K06MC, Community TV of Southern California, 4401 Sunset Blvd., Los Angeles, CA 90027 (KCEH Ch. 28 Los Angeles)—10-w, lat. 35° 41' 15", long. 118° 25' 11".
- Lake Isabella area**—K08FX, South Lake Property Owners Assn., Box 296, Lake Isabella, CA 93240 (KBAK-TV Ch. 29 Bakersfield)—10-w, lat. 35° 41' 12", long. 118° 25' 10".
- Lake Isabella area**—K10GC, South Lake Property Owners Assn., Box 296, Lake Isabella, CA 93240 (KERD-TV Ch. 23 Bakersfield)—10-w, lat. 35° 41' 12", long. 118° 25' 10".
- Lake Isabella (South Shore)**—K12HL, South Lake Property Owners Assn., Box 296, Lake Isabella, CA 93240 (KCBS-TV Ch. 2 Los Angeles)—10-w, lat. 35° 41' 12", long. 118° 25' 10".
- Lake Shastina**—K27BH, California-Oregon Bcstg. Inc., Box 5M, 125 S. Fir, Medford, OR 97501 (KRCC-TV Ch. 7 Redding-Chico)—20-w, lat. 41° 30' 38", long. 122° 23' 33". Note: Licensed as LPTV.
- Lakehead**—K02FF, California-Oregon Bcstg. Inc., 755 Auditorium Dr., Redding, CA 96001 (KRCC-TV Ch. 7 Redding-Chico)—5-w, lat. 40° 52' 17", long. 122° 22' 31".
- Lakehead**—K14HX, Northern California Educational TV Assn. Inc., 603 N. Market St., Redding, CA 96003 (KIXE-TV Ch. 9 Redding)—40.5-w, lat. 40° 54' 52", long. 122° 26' 42".
- ***Lakeport**—K33CH, Lake County TV Club, Box 906, Lakeport, CA 95453 (KICU-TV

- Ch. 36 San Jose)—100-w, lat. 38° 59' 23", long. 122° 45' 03".
- *Lakeport—K46DR, Lake County TV Club, Box 906, Lakeport, CA 95453 (KTXL Ch. 40 Sacramento-Stockton)—100-w, lat. 38° 59' 22", long. 122° 46' 04".
- Lakeport—K52AJ, Lake County TV Club, Box 906, Lakeport, CA 95453 (KHSL-TV Ch. 12 Chico)—100-w, lat. 38° 59' 23", long. 122° 45' 03".
- Lakeport—K54CY, Lake County TV Club, Box 906, Lakeport, CA 95453 (KFTY Ch. 50 Santa Rosa)—lat. 38° 59' 22", long. 122° 46' 04".
- Lakeport—K56AW, Lake County TV Club, Box 906, Lakeport, CA 95453 (KTVU Ch. 2 Dakland-San Francisco)—100-w, lat. 38° 59' 23", long. 122° 45' 03".
- Lakeport—K58AW, Lake County TV Club, Box 906, Lakeport, CA 95453 (KCRA-TV Ch. 3 Sacramento)—100-w, lat. 38° 59' 23", long. 122° 45' 03".
- Lakeport—K62AY, Lake County TV Club, Box 906, Lakeport, CA 95453 (KVIE Ch. 6 Sacramento-Stockton)—100-w, lat. 38° 59' 23", long. 122° 45' 03".
- Lakeport—K64AZ, Lake County TV Club, Box 906, Lakeport, CA 95453 (KQVR Ch. 13 Stockton-Sacramento)—100-w, lat. 38° 59' 23", long. 122° 45' 03".
- Lakeport—K68AL, Lake County TV Club, Box 906, Lakeport, CA 95453 (KXTV Ch. 10 Sacramento-Stockton)—100-w, lat. 38° 59' 23", long. 122° 45' 03".
- Lakeshore & Lamoine—K04FL, Golden Empire Bcstg. Co., Box 489, Chico, CA 95927 (KHSL-TV Ch. 12 Chico)—5-w, lat. 40° 54' 52", long. 122° 26' 43".
- Lamoine—See K04FL, Lakeshore.
- Lancaster—K54DN, Trinity Bcstg. Network Inc., 2442 Michelle Rd., Tustin, CA 92680 (KTBN-TV Ch. 40 Santa Ana-Los Angeles)—1000-w, lat. 34° 32' 50", long. 118° 12' 24".
- Landers—See K59BM, Joshua Tree.
- Landers—See K61BE, Joshua Tree.
- Laytonville & Fort Bragg—K53CM, Lester J. Deitz, Box 637, Ukiah, CA 95482 (KOFY-TV Ch. 20 San Francisco)—100-w, lat. 39° 41' 10", long. 123° 34' 44".
- Laytonville, Branscomb & Fort Bragg—K06FR, Lester J. Deitz, Box 637, Ukiah, CA 95482 (KTVU Ch. 2 Oakland-San Francisco)—10-w, lat. 39° 41' 10", long. 123° 34' 44".
- Laytonville, Branscomb & Fort Bragg—K08GJ, Lester J. Deitz, Box 637, Ukiah, CA 95482 (KRON-TV Ch. 4 San Francisco)—10-w, lat. 39° 41' 10", long. 123° 34' 44".
- Laytonville, Branscomb & Fort Bragg—K10GL, Lester J. Deitz, Box 637, Ukiah, CA 95482 (KPIX-TV Ch. 5 San Francisco)—10-w, lat. 39° 41' 10", long. 123° 34' 44".
- Laytonville, Branscomb & Fort Bragg—K12GV, Lester J. Deitz, Box 637, Ukiah, CA 95482 (KGO-TV Ch. 7 San Francisco)—10-w, lat. 39° 41' 10", long. 123° 34' 44".
- Lee Vining—K07SE, Lee Vining Public Utilities District, Box 247, Lee Vining, CA 93541 (KCRA-TV Ch. 3 Sacramento)—1-w, lat. 37° 54' 47", long. 119° 06' 45".
- Lee Vining—K11QP, Lee Vining Public Utilities District, Box 247, Lee Vining, CA 93541 (KOLO-TV Ch. 8 Reno, NV)—1-w, lat. 37° 57' 05", long. 119° 06' 45".
- Lee Vining—K13SS, Lee Vining Public Utilities District, Box 247, Lee Vining, CA 93541 (KXTV Ch. 10 Sacramento-Stockton)—1-w, lat. 37° 54' 47", long. 119° 02' 01".
- Lee Vining & Bridgeport—K05FH, Mono County Superintendent of Schools, Box 11, June Lake, CA 93517 (KVIE Ch. 6 Sacramento-Stockton)—1-w, lat. 38° 05' 27", long. 119° 10' 31".
- Lewiston—K06EX, Lewiston Translator Co., Box 294, Lewiston, CA 96052 (KHSL-TV Ch. 12 Chico)—1-w, lat. 40° 41' 17", long. 122° 49' 55".
- Lewiston—K28CY, Northern California Educational TV Assn. Inc., 603 N. Market St., Redding, CA 96003 (KIXE-TV Ch. 9 Redding)—139-w, lat. 40° 41' 27", long. 122° 49' 55".
- Lewiston & I.O.O.F. Camp area—K03CT, Lewiston Translator Co., Box 294, Lewiston, CA 96052 (KRCR-TV Ch. 7 Redding-Chico)—5-w, lat. 40° 41' 27", long. 122° 49' 55".
- Likely—K11LD, California-Oregon Bcstg. Inc., 755 Auditorium Dr., Redding, CA 96001 (KRCR-TV Ch. 7 Redding-Chico)—5-w, lat. 41° 09' 08", long. 120° 33' 14".
- Likely—See K60AR, Alturas.
- Likely—K77AU, Likely TV Club, Box 61, Likely, CA 96116 (KOLO-TV Ch. 8 Reno, NV)—10-w, lat. 41° 09' 08", long. 120° 33' 14".
- Likely & Alturas—K05ET, California-Oregon Bcstg. Inc., 755 Auditorium Dr., Redding, CA 96001 (KOTI Ch. 2 Klamath Falls, OR)—5-w, lat. 41° 09' 08", long. 120° 33' 14".
- Likely & Alturas—K68BX, Golden Empire Bcstg. Co., Box 489, Chico, CA 95927 (KHSL-TV Ch. 12 Chico)—100-w, lat. 41° 09' 08", long. 120° 33' 45".
- Litchfield—K11RL, Honey Lake Community TV Corp., Box 963, 320 N. Mesa St., Susanville, CA 96130 (KHSL-TV Ch. 12 Chico)—10-w, lat. 40° 07' 15", long. 120° 18' 46".
- Litchfield—K13RZ, Honey Lake Community TV Corp., Box 963, 320 N. Mesa St., Susanville, CA 96130 (KVIE Ch. 6 Sacramento-Stockton)—10-w, lat. 40° 07' 15", long. 120° 18' 46".
- Litchfield—K48DI, Honey Lake Community TV Corp., Box 963, 320 N. Mesa St., Susanville, CA 96130 (KCRA-TV Ch. 3 Sacramento)—20-w, lat. 40° 07' 15", long. 120° 10' 46".
- Little Valley—See K02FB, Lookout.
- Little Valley—See K04GG, Bieber.
- Lodi—See K52CK, Stockton.
- Lompoc—K23CL, Central Coast Good News Inc., Box 3337, San Luis Obispo, CA 93403 (KTBN-TV Ch. 40 Santa Ana-Los Angeles)—100-w, lat. 34° 44' 29", long. 120° 26' 45". Note: Licensed as LPTV.
- Lompoc—K49CM, Central Coast Good News Inc., Box 3337, San Luis Obispo, CA 93403 (KTBN-TV Ch. 40 Santa Ana-Los Angeles)—100-w, lat. 34° 44' 29", long. 120° 26' 45". Requests sale to HBC Holdings Inc. BALTT-931110JL.
- Lone Pine—K50AR, Lone Pine Television Inc., 240 Lubken Ave., Lone Pine, CA 93545 (KCBS-TV Ch. 2 Los Angeles)—100-w, lat. 36° 32' 20", long. 117° 47' 15".
- Lone Pine—K54AZ, Lone Pine Television Inc., 240 Lubken Ave., Lone Pine, CA 93545 (KNBC-TV Ch. 4 Los Angeles)—100-w, lat. 36° 32' 20", long. 117° 47' 15".
- Lone Pine—K56AO, Lone Pine Television Inc., 240 Lubken Ave., Lone Pine, CA 93545 (KTLA Ch. 5 Los Angeles)—20-w, lat. 36° 32' 20", long. 117° 47' 15".
- Lone Pine—K58CH, Lone Pine Television Inc., 240 Lubken Ave., Lone Pine, CA 93545 (KABC-TV Ch. 7 Los Angeles)—20-w, lat. 36° 32' 20", long. 117° 47' 15".
- Lone Pine, Olancha & Pinamint Springs—K52AL, Lone Pine Television Inc., 310 Jackson St., Lone Pine, CA 93545-0867 (KLVX Ch. 10 Las Vegas, NV)—100-w, lat. 36° 31' 51", long. 117° 47' 20".
- Long Valley—K05FR, Mono County Superintendent of Schools, Box 11, June Lake, CA 93517 (KXTV Ch. 10 Sacramento-Stockton; KOLO-TV Ch. 8 Reno, NV)—1-w, lat. 37° 35' 51", long. 118° 48' 34".
- Long Valley—K56BS, Mono County Service Area No. 1, Box 189, Rte. 1, Crowley Lake, CA 93546 (KCRA-TV Ch. 3 Sacramento)—10-w, lat. 37° 42' 45", long. 118° 39' 27".
- Long Valley—See K58BN, Crowley Lake.
- Long Valley Region—K60BR, Mono County Service Area No. 1, Box 189, Rte. 1, Crowley Lake, CA 93546 (KQED Ch. 9 San Francisco)—10-w, lat. 37° 42' 45", long. 118° 39' 27".
- Lookout, Bieber & Little Valley—K02FB, California-Oregon Bcstg. Inc., 755 Auditorium Dr., Redding, CA 96001 (KRCR-TV Ch. 7 Redding-Chico)—1-w, lat. 41° 04' 20", long. 121° 12' 30".
- Los Altos—See K56BR, Palo Alto.
- Los Gatos—See K56BR, Palo Alto.
- Lucerne Valley—K15CA, County of San Bernardino, County Service Area 29, 157 W. 5th St., 2nd Floor, San Bernardino, CA 92415 (KCBS-TV Ch. 2 Los Angeles)—100-w, lat. 34° 27' 47", long. 116° 52' 44".
- Lucerne Valley—K19BT, County of San Bernardino, County Service Area 29, 157 W. 5th St., 2nd Floor, San Bernardino, CA 92415 (KABC-TV Ch. 7 Los Angeles)—100-w, lat. 34° 27' 47", long. 116° 52' 44".
- Lucerne Valley—K33DK, County of San Bernardino, County Service Area 29, 157 W. 5th St., 2nd Floor, San Bernardino, CA 92415—1000-w, lat. 34° 27' 47", long. 116° 52' 44".
- Lucerne Valley—K41CB, County of San Bernardino, County Service Area 29, 157 W. 5th St., 2nd Floor, San Bernardino, CA 92415 (KNBC-TV Ch. 4 Los Angeles)—100-w, lat. 34° 27' 47", long. 116° 52' 44".
- *Lucerne Valley—K43EE, City of San Bernardino, Serving Area 29, 610 E. Main St., Barstow, CA 92311 (KCET Ch. 28 Los Angeles)—100-w, lat. 34° 27' 47", long. 116° 52' 44".
- Lucerne Valley—K48AD, County of San Bernardino, County Service Area 29, 157 W. 5th St., 2nd Floor, San Bernardino, CA 92415 (KTTV Ch. 11 Los Angeles)—100-w, lat. 34° 27' 47", long. 116° 52' 44".
- Lucerne Valley—K54AD, County of San Bernardino, County Service Area 29, 157 W. 5th St., 2nd Floor, San Bernardino, CA 92415 (KCAL Ch. 9 Los Angeles)—100-w, lat. 34° 27' 47", long. 116° 52' 44".
- Lucerne Valley—K68CW, County of San Bernardino, County Service Area 29, 157 W. 5th St., 2nd Floor, San Bernardino, CA 92415 (KTLA Ch. 5 Los Angeles)—100-w, lat. 34° 27' 47", long. 116° 52' 44".
- Mammoth—K12IQ, Mono County Superintendent of Schools, Box 11, June Lake, CA 93517 (KVIE Ch. 6 Sacramento-Stockton)—1-w, lat. 37° 44' 45", long. 119° 03' 20".
- Mammoth Lakes—K09JW, Mammoth Electric, Henry J. Warta, Box 396, Mammoth Lakes, CA 93546 (KGO-TV Ch. 7 San Francisco)—1-w, lat. 37° 37' 39", long. 119° 01' 45".

Translators—California

- Mammoth Lakes**—K11KD, King Holding Corp., 333 Dexter Ave. N, Seattle, WA 98109 (KSBY Ch. 6 San Luis Obispo)—1-w, lat. 37° 37' 39", long. 119° 01' 45".
- Mariposa County**—See K06JW, Ponderosa Basin.
- Maxwell, Colusa & Williams**—K08FZ, California-Oregon Bcstg. Inc., 755 Auditorium Dr., Redding, CA 96001 (KRCR-TV Ch. 7 Redding-Chico)—5-w, lat. 39° 12' 48", long. 121° 49' 05".
- McArthur**—See K05DQ, Burney.
- McArthur**—See K28DB, Fall River Mills.
- Meeks Bay**—See K60AS, Crystal Bay, NV.
- Meyers**—See K43DB, Stataline.
- Mineral**—K05JK, James K. Spliethof, Box 32, Mineral, CA 96063 (KRCR-TV Ch. 7 Redding-Chico)—lat. 40° 17' 57", long. 121° 36' 56".
- Miranda**—K08LD, Miller Bcstg. Co., 1800 Broadway, Eureka, CA 95501 (KVIQ-TV Ch. 6 Eureka)—1-w, lat. 40° 13' 04", long. 123° 49' 58".
- Miranda**—K10NU, Precht Television Assoc. Inc., 5650 S. Broadway, Eureka, CA 95503 (KIEM-TV Ch. 3 Eureka)—1-w, lat. 40° 13' 04", long. 123° 49' 58".
- Modesto**—K61FI, Telemundo of Northern California Inc., 2349 Bering Dr., San Jose, CA 95131 (KSTS Ch. 48 San Jose)—1000-w, lat. 37° 38' 30", long. 120° 59' 51". Note: Licensed as LPTV.
- Montague**—See K04HE, Yreka.
- Montague**—See K13LO, Yreka.
- Montague**—See K17BA, Yreka.
- Montague**—See K35DE, Yreka.
- Monterey**—See K25AC, Capitola.
- Monterey & Salinas**—K29AB, Ralph C. Wilson Industries Inc., 1585 Schallenberger Rd., San Jose, CA 95131 (KICU-TV Ch. 36 San Jose)—1000-w, lat. 36° 32' 05", long. 121° 37' 14".
- Montgomery Creek & Round Mountain**—K02GV, Round Mountain Community TV Corp., Box 23, Round Mountain, CA 96084 (KHSL-TV Ch. 12 Chico)—5-w, lat. 40° 48' 21", long. 121° 57' 24".
- Monument Manor**—See K10LK, Joshua Tree.
- Monument Manor**—See K12MG, Joshua Tree.
- Morgan Hill**—K82BC, KTEH-TV Foundation, 100 Skyport Dr., San Jose, CA 95115 (KTEH Ch. 54 San Jose)—100-w, lat. 37° 09' 06", long. 121° 36' 32". Requests CP for change from Ch. 82 to Ch. 19.
- ***Morongo Valley**—K13WJ, County of San Bernardino, County Service Area 70, 610 E. Main St., Barstow, CA 92311 (KCOP Ch. 13 Los Angeles)—10-w, lat. 34° 03' 54", long. 116° 32' 42".
- Morongo Valley**—K14AB, County of San Bernardino, County Service Area 70, 157 W. 5th St., 2nd Floor, San Bernardino, CA 92415 (KTTV Ch. 11 Los Angeles)—100-w, lat. 34° 03' 54", long. 116° 32' 42".
- Morongo Valley**—K16AA, County of San Bernardino, County Service Area 70, 157 W. 5th St., 2nd Floor, San Bernardino, CA 92415 (KCBS-TV Ch. 2 Los Angeles)—100-w, lat. 34° 03' 54", long. 116° 32' 42".
- ***Morongo Valley**—K48EM, County of San Bernardino, Service Area 40, 610 E. Main St., Barstow, CA 92311 (KCET Ch. 28 Los Angeles)—100-w, lat. 34° 03' 54", long. 116° 32' 42".
- Morongo Valley**—K60AY, County of San Bernardino, County Service Area 70, 157 W. 5th St., 2nd Floor, San Bernardino, CA 92415 (KNBC-TV Ch. 4 Los Angeles)—100-w, lat. 34° 03' 54", long. 116° 32' 42".
- Morongo Valley**—K62AO, County of San Bernardino, County Service Area 70, 157 W. 5th St., 2nd Floor, San Bernardino, CA 92415 (KTLA Ch. 5 Los Angeles)—100-w, lat. 34° 03' 54", long. 116° 32' 42".
- Morongo Valley**—K64AU, County of San Bernardino, County Service Area 70, 157 W. 5th St., 2nd Floor, San Bernardino, CA 92415 (KABC-TV Ch. 7 Los Angeles)—100-w, lat. 34° 03' 54", long. 116° 32' 42".
- Morongo Valley**—K67BH, County of San Bernardino, County Service Area 70, 157 W. 5th St., 2nd Floor, San Bernardino, CA 92415 (KCAL Ch. 9 Los Angeles)—100-w, lat. 34° 03' 54", long. 116° 32' 42".
- Morro Bay**—K09UF, Sainte Ltd., 100 Sycamore Ave., Modesto, CA 95354 (K07TA Ch. 7 Santa Maria)—10-w, lat. 35° 23' 37", long. 120° 42' 23". Note: Licensed as LPTV.
- ***Morro Bay**—K22EE, Central Coast Good News Inc., Box 17, Santa Maria, CA 93456 (KTBN-TV Ch. 40 Santa Ana-Los Angeles)—100-w, lat. 35° 16' 51", long. 120° 48' 41".
- Morro Bay**—K42DN, Central Coast Good News Inc., Box 17, Santa Maria, CA 93456 (KTBN-TV Ch. 40 Santa Ana-Los Angeles)—1000-w, lat. 35° 16' 51", long. 120° 48' 41".
- Morro Bay**—See K57BC, San Luis Obispo.
- Mount Patterson**—See K07QM, Bridgeport.
- Mount Shasta**—See K02CN, Dunsmuir.
- Mount Shasta**—See K04BT, Dunsmuir.
- Mount Shasta**—See K05BR, Dunsmuir.
- Mountain Gate, Silverthorn & Bay Bridge area**—K03FU, California-Oregon Bcstg. Inc., 755 Auditorium Dr., Redding, CA 96001 (KRCR-TV Ch. 7 Redding-Chico)—10-w, lat. 40° 45' 00", long. 122° 17' 49".
- Mountain View**—See K56BR, Palo Alto.
- Murphy Meadow**—See K05EQ, Green Point.
- Needles**—K17BN, Mohave County Board of Supervisors, Box 390, Kingman, AZ 86401 (KSAZ-TV Ch. 10 Phoenix, AZ)—100-w, lat. 35° 02' 09", long. 114° 22' 14".
- Needles**—K30BQ, Needles Community TV Club Inc., Box 617, Needles, CA 92363 (KPNX Ch. 12 Phoenix-Mesa, AZ)—100-w, lat. 35° 02' 09", long. 114° 22' 14".
- Needles**—See K58AP, Gas City, AZ.
- Needles**—See K62AG, Topock, AZ.
- Needles**—See K64AG, Topock, AZ.
- Needles, CA & Bullhead City, Davis Dam & Gas City, AZ**—K19BR, Needles Community TV Club Inc., Box 617, Needles, CA 92363 (KTVK Ch. 3 Phoenix, AZ)—100-w, lat. 35° 02' 09", long. 114° 22' 14".
- Newberry Springs**—K03EK, County of San Bernardino, County Service Area 40, 157 W. 5th St., 2nd Floor, San Bernardino, CA 92415 (KTLA Ch. 5 Los Angeles)—10-w, lat. 34° 50' 03", long. 116° 40' 48".
- Newberry Springs**—K06IQ, County of San Bernardino, County Service Area 40, 157 W. 5th St., 2nd Floor, San Bernardino, CA 92415 (KTTV Ch. 11 Los Angeles)—10-w, lat. 34° 50' 03", long. 116° 40' 48".
- Newberry Springs**—K08IA, County of San Bernardino, County Service Area 40, 157 W. 5th St., 2nd Floor, San Bernardino, CA 92415 (KBAK-TV Ch. 29 Bakersfield)—10-w, lat. 34° 50' 03", long. 116° 40' 48".
- Newberry Springs**—K10IX, County of San Bernardino, County Service Area 40, 157 W. 5th St., 2nd Floor, San Bernardino, CA 92415 (KCBS-TV Ch. 2 Los Angeles)—10-w, lat. 34° 50' 03", long. 116° 40' 48".
- Newberry Springs**—K12JI, County of San Bernardino, County Service Area 40, 157 W. 5th St., 2nd Floor, San Bernardino, CA 92415 (KNBC-TV Ch. 4 Los Angeles)—10-w, lat. 34° 50' 03", long. 116° 40' 48".
- Newell**—See K13IV, Tule Lake.
- North Indian Creek**—See K09PI, Happy Camp.
- North Indian Creek**—See K11GD, Happy Camp.
- North Indian Creek**—See K13GL, Happy Camp.
- O'Brien**—K05DY, California-Oregon Bcstg. Inc., 755 Auditorium Dr., Redding, CA 96001 (KRCR-TV Ch. 7 Redding-Chico)—5-w, lat. 40° 48' 16", long. 122° 19' 50".
- Olancha**—See K52AL, Lone Pine.
- Orleans**—K08HJ, Miller Bcstg. Co., 1800 Broadway, Eureka, CA 95501 (KVIQ-TV Ch. 6 Eureka)—1-w, lat. 41° 17' 06", long. 123° 29' 46".
- Orleans**—K11IQ, Precht Television Assoc. Inc., 5650 S. Broadway, Eureka, CA 95503 (KIEM-TV Ch. 3 Eureka)—1-w, lat. 41° 17' 06", long. 123° 29' 46".
- Oroville**—K08FO, California-Oregon Bcstg. Inc., 755 Auditorium Dr., Redding, CA 96001 (KRCR-TV Ch. 7 Redding-Chico)—5-w, lat. 39° 18' 00", long. 121° 19' 30".
- Oroville**—K18AO, KCPM Licensee Co., Suite 2800, 2121 Ave. of the Stars, Los Angeles, CA 90067-5000 (KCPM Ch. 24 Chico)—100-w, lat. 39° 39' 04", long. 121° 27' 43". Note: Licensed as LPTV.
- Palermo**—K51BP, Pappas Telecasting of Sacramento, 500 S. Chinoweth Rd., Visalia, CA 93277 (KRBK-TV Ch. 31 Sacramento-Stockton)—1-w, lat. 39° 26' 51", long. 121° 27' 23".
- Palm Desert**—K55FI, Colony Cablevision of California, Box 969, 169 Weybosset St., Providence, RI 02901-0969 (KCBS-TV Ch. 2 Los Angeles)—100-w, lat. 33° 32' 45", long. 116° 28' 06".
- Palm Springs**—K66BM, Trinity Bcstg. Network Inc., Box C-11949, Santa Ana, CA 92711 (KTBN-TV Ch. 40 Santa Ana-Los Angeles)—100-w, lat. 33° 52' 02", long. 116° 26' 13".
- Palm Springs**—K77AV, Pacific Media Corp., 646 Main St., El Centro, CA 92243 (KECY-TV Ch. 9 El Centro-Yuma, Arizona)—10-w.
- Palo Alto, Mountain View, Los Altos, Sunnyvale, Saratoga, Los Gatos & San Jose**—K56BR, KNTV License Inc., One Dag Hammarskjöld Plaza, New York, NY 10017 (KNTV Ch. 11 San Jose)—1000-w, lat. 37° 23' 23", long. 122° 04' 52".
- Paradise**—K05EM, California-Oregon Bcstg. Inc., 755 Auditorium Dr., Redding, CA 96001 (KRCR-TV Ch. 7 Redding-Chico)—5-w, lat. 39° 48' 42", long. 121° 33' 30".
- Paradise**—K49CT, Golden Empire Bcstg. Co., Box 489, Chico, CA 95927 (KHSL-TV Ch. 12 Chico)—100-w, lat. 39° 39' 04", long. 121° 27' 43".
- Paradise**—See K67DY, Chico.

- Paso Robles**—K44DN, Stauffer Communications Inc., 1211 W. McCoy Lane, Santa Maria, CA 93455 (KCOV-TV Ch. 12 Santa Maria)—100-w, lat. 35° 38' 45", long. 120° 44' 16".
- Paso Robles**—See K578C, San Luis Obispo.
- Philo**—See K57CT, Boonville.
- Philo**—See K59CH, Boonville.
- Philo**—See K61CH, Boonville.
- Philo**—See K63CE, Boonville.
- Philo**—See K67CC, Boonville.
- Philo**—See K69CU, Boonville.
- Pidgeon Point**—See K45DS, Freshwater.
- Pinamint Springs**—See K52AL, Lone Pine.
- Planada**—K63EC, Pappas Stations Partnership, 500 S. Chinoweth Rd., Visalia, CA 93277 (KMPH Ch. 26 Visalia-Fresno)—100-w, lat. 37° 32' 20", long. 120° 03' 34".
- Point Arena**—K75AO, Point Arena TV Inc., Box 144, Point Arena, CA 95468 (KRON-TV Ch. 4 San Francisco)—10-w, lat. 38° 51' 30", long. 123° 36' 20".
- Point Arena**—K77CQ, Point Arena TV Inc., Box 144, Point Arena, CA 95468 (KTVU Ch. 2 Oakland-San Francisco)—10-w, lat. 38° 51' 30", long. 123° 36' 20".
- Ponderosa Basin**—K07NB, Ponderosa Basin Community TV Assn., 5605 Harris Cut-Off Rd., Mariposa, CA 95338 (KCRA-TV Ch. 3 Sacramento)—1-w, lat. 37° 26' 31", long. 119° 43' 12".
- Ponderosa Basin & Mariposa County**—K06JW, Ponderosa Basin Community TV Assn., 5605 Harris Cut-Off Rd., Mariposa, CA 95338 (KJEO Ch. 47 Fresno)—1-w, lat. 37° 26' 31", long. 119° 43' 12".
- Poppett Flats, Banning (rural area) & Silent Valley**—K59BR, Silent Valley Club Inc., 46-305 Poppett Flats Rd., Banning, CA 92228 (KABC-TV Ch. 7 Los Angeles)—1-w, lat. 33° 50' 51", long. 116° 51' 05".
- Porterville & Visalia**—K15CO, Trinity Bcstg. Network Inc., 2442 Michelle Rd., Tustin, CA 92680 (KTBN-TV Ch. 40 Santa Ana-Los Angeles)—1000-w, lat. 36° 17' 07", long. 118° 50' 19". Note: Licensed as LPTV.
- Potter Valley**—K06DK, Potter Valley TV Assn. Inc., Box 157, Potter Valley, CA 95469 (KTVU Ch. 2 Oakland-San Francisco)—10-w, lat. 39° 14' 22", long. 122° 59' 52".
- Potter Valley**—K08EE, Potter Valley TV Assn. Inc., Box 157, Potter Valley, CA 95469 (KCRA-TV Ch. 3 Sacramento)—10-w, lat. 39° 14' 22", long. 122° 59' 52".
- Potter Valley**—K10EQ, Potter Valley TV Assn. Inc., Box 157, Potter Valley, CA 95469 (KPIX-TV Ch. 5 San Francisco)—10-w, lat. 39° 14' 22", long. 122° 59' 52".
- Potter Valley**—K12DV, Potter Valley TV Assn. Inc., Box 157, Potter Valley, CA 95469 (KGO-TV Ch. 7 San Francisco)—10-w, lat. 39° 14' 22", long. 122° 59' 52".
- *Potter Valley**—K66DQ, Potter Valley TV Assn. Inc., Box 157, Potter Valley, CA 95469 (KBHK-TV Ch. 44 San Francisco)—100-w, lat. 39° 14' 22", long. 122° 59' 52".
- Potter Valley**—K69DI, Potter Valley TV Assn. Inc., Box 157, Potter Valley, CA 95469 (KQED Ch. 9 San Francisco)—20-w, lat. 39° 14' 22", long. 122° 59' 52".
- Poway**—See K57CD, Escondido.
- Poway, San Diego & surrounding areas**—K48AL, KSCI Inc., 1954 Cotner Ave., Los Angeles, CA 90025 (KSCI Ch. 18 San Bernardino-Los Angeles)—100-w, lat. 33° 00' 31", long. 116° 58' 16".
- Quincy**—K05DZ, California-Oregon Bcstg. Inc., 755 Auditorium Dr., Redding, CA 96001 (KRCR-TV Ch. 7 Redding-Chico)—10-w, lat. 40° 02' 37", long. 120° 53' 15".
- Quincy**—K11JU, Golden Empire Bcstg. Co., Box 489, Chico, CA 95927 (KHSL-TV Ch. 12 Chico)—10-w, lat. 39° 56' 27", long. 120° 55' 40".
- Rainbow Mountain**—See K06CV, June Lake.
- Rancho Bernardo**—See K57CD, Escondido.
- Redding**—K54ED, Family Stations Inc., 3108 Fulton Ave., Sacramento, CA 95821 (KFTL Ch. 64 Stockton)—1000-w, lat. 40° 39' 14", long. 122° 31' 12".
- Redway**—See K04NX, Garberville.
- Ridgecrest**—K27EG, Trinity Bcstg. Network Inc., 2442 Michelle Rd., Tustin, CA 92680 (KTBN-TV Ch. 40 Santa Ana-Los Angeles)—100-w, lat. 31° 05' 10", long. 118° 46' 33". Requests modification of CP to change city of license to Mariposa, from Ch. 27 to Ch. 28, 1000-w, lat. 37° 31' 50", long. 120° 01' 33". BPTT-930402P9.
- Ridgecrest**—See K47AE, Inyokem.
- Ridgecrest**—See K49AA, Inyokem.
- Ridgecrest & China Lake**—K02HY, Indian Wells Valley TV Booster Inc., Box 562, Ridgecrest, CA 93555 (KCBS-TV Ch. 2 Los Angeles)—10-w, lat. 35° 39' 44", long. 117° 36' 12".
- Ridgecrest & China Lake**—K04HX, Indian Wells Valley TV Booster Inc., Box 562, Ridgecrest, CA 93555 (KNBC-TV Ch. 4 Los Angeles)—10-w, lat. 35° 39' 44", long. 117° 36' 12".
- Ridgecrest & China Lake**—K05FO, Indian Wells Valley TV Booster Inc., Box 562, Ridgecrest, CA 93555 (KTLA Ch. 5 Los Angeles)—10-w, lat. 35° 39' 44", long. 117° 36' 12".
- Ridgecrest & China Lake**—K07NH, Indian Wells Valley TV Booster Inc., Box 562, Ridgecrest, CA 93555 (KABC-TV Ch. 7 Los Angeles)—10-w, lat. 35° 39' 44", long. 117° 36' 12".
- Ridgecrest & China Lake**—K09MG, Indian Wells Valley TV Booster Inc., Box 562, Ridgecrest, CA 93555 (KCAL Ch. 9 Los Angeles)—10-w, lat. 35° 39' 44", long. 117° 36' 12".
- Ridgecrest & China Lake**—K11ML, Indian Wells Valley TV Booster Inc., Box 562, Ridgecrest, CA 93555 (KTTV Ch. 11 Los Angeles)—10-w, lat. 35° 39' 44", long. 117° 36' 12".
- Ridgecrest & China Lake**—K13NF, Indian Wells Valley TV Booster Inc., Box 562, Ridgecrest, CA 93555 (KCOP Ch. 13 Los Angeles)—10-w, lat. 35° 39' 44", long. 117° 36' 12".
- Ridgecrest & China Lake**—K55AB, Indian Wells Valley TV Booster Inc., Box 562, Ridgecrest, CA 93555 (KCET Ch. 28 Los Angeles)—10-w, lat. 35° 28' 48", long. 117° 40' 59".
- Ridgecrest & Inyokern**—K51DD, Indian Wells Valley TV Booster Inc., Box 562, Ridgecrest, CA 93555 (KERO-TV Ch. 23 Bakersfield)—20-w, lat. 35° 28' 48", long. 117° 40' 59".
- Rio Dell**—K04NY, Precht Television Assoc. Inc., 5650 S. Broadway, Eureka, CA 95501 (KIEM-TV Ch. 3 Eureka)—1-w, lat. 40° 25' 22", long. 124° 05' 51".
- Rio Dell**—See K20CN, Fortuna.
- Rio Dell & Scotia**—K10FS, Miller Bcstg. Co., 1800 Broadway, Eureka, CA 95501 (KVIQ-TV Ch. 6 Eureka)—1-w, lat. 40° 25' 20", long. 124° 05' 40".
- *Rio Dell & Scotia**—K39DB, Fortuna Economic Development Corp., Box 428, Fortuna, CA 95540 (K11TC Ch. 11 Fortuna & Ferndale)—100-w, lat. 40° 26' 43", long. 124° 08' 13".
- Round Mountain**—See K02GV, Montgomery Creek.
- Round Mountain**—K60DX, Round Mountain Community TV Corp., Box 67, Round Mountain, CA 96001 (KCPM Ch. 24 Chico)—100-w, lat. 40° 48' 21", long. 121° 57' 24".
- Rubicon Bay**—See K60AS, Crystal Bay, NV.
- *Sacramento**—K21DP, National Minority TV Inc., Box C-11949, Santa Ana, CA 92711 (KTBN-TV Ch. 40 Santa Ana-Los Angeles)—800-w, lat. 38° 40' 22", long. 121° 19' 52".
- *Sacramento**—K47DQ, Telemundo of Northern California Inc., 2349 Bering Dr., San Jose, CA 95131 (KSTS Ch. 48 San Jose)—490-w, lat. 38° 34' 44", long. 121° 29' 23".
- Salinas**—K15CU, Telemundo of Northern California Inc., 2349 Bering Dr., San Jose, CA 95131 (KSTS Ch. 48 San Jose)—334-w, lat. 36° 45' 23", long. 121° 30' 05".
- Salinas**—See K25AC, Capitola.
- Salinas**—See K29AB, Monterey.
- Salinas**—K56AA, Monterey County Superintendent of Schools, 901 Blanco Circle, Salinas, CA 93902 (KTEH Ch. 54 San Jose)—1000-w, lat. 36° 32' 18", long. 121° 37' 31".
- San Ardo & Bradley**—K13ND, Monterey County Superintendent of Schools, 132 W. Market St., Salinas, CA 93912 (KQED Ch. 9 San Francisco)—10-w, lat. 35° 57' 30", long. 121° 00' 01". Note: Licensed as LPTV.
- San Ardo & Bradley**—K55GQ, Monterey County Superintendent of Schools, 132 W. Market St., Salinas, CA 93912 (KQED Ch. 9 San Francisco)—100-w, lat. 35° 57' 30", long. 121° 00' 01".
- San Diego**—See K48AL, Poway.
- San Fernando Valley**—K24CM, World Television Inc., 6611 Santa Monica Blvd., Los Angeles, CA 90038-1311 (K38DL Ch. 38 Los Angeles)—1000-w, lat. 34° 17' 18", long. 118° 24' 18". Requests modification of CP for change to lat. 34° 12' 52", long. 118° 16' 28". Note: Licensed as LPTV.
- San Jacinto**—See K27DS, Twentynine Palms.
- San Jose**—See K56BR, Palo Alto.
- San Luis Obispo**—K15BD, Community TV of Southern California, 4401 Sunset Blvd., Los Angeles, CA 90027 (KTBN-TV Ch. 40 Santa Ana-Los Angeles)—1000-w, lat. 35° 21' 38", long. 120° 39' 21".
- San Luis Obispo, Morro Bay & Paso Robles**—K578C, Smith Bcstg. of Santa Barbara L.P., 730 Miramonte Dr., Santa Barbara, CA 93109 (KEYT-TV Ch. 3 Santa Barbara)—100-w, lat. 35° 21' 38", long. 120° 39' 21".
- San Martín**—K65AW, KTEH-TV Foundation, 100 Skyport Dr., San Jose, CA 95115 (KTEH Ch. 54 San Jose)—100-w, lat. 37° 03' 35", long. 121° 37' 30".
- Santa Barbara**—K24AO, Smith Bcstg. of Santa Barbara L.P., 730 Miramonte Dr., Santa Barbara, CA 93109 (KEYT-TV Ch. 3

Translators—California

- Santa Barbara)—100-w, lat. 34° 24' 37", long. 119° 42' 26".
- Santa Barbara—K59CD**, KSBY License Inc., 467 Hill St., San Luis Obispo, CA 93405 (KSBY Ch. 6 San Luis Obispo)—100-w, lat. 34° 27' 55", long. 119° 40' 38". Requests assignment of license to EP Communications. BALTT-940401LC.
- Santa Barbara & Santa Ynez Valley (western portion)—K55AP**, Community TV of Southern California, 4401 Sunset Blvd., Los Angeles, CA 90027 (KCET Ch. 28 Los Angeles)—100-w, lat. 34° 31' 31", long. 119° 57' 29".
- Santa Barbara (northeastern section)—K61A1**, Community TV of Southern California, 4401 Sunset Blvd., Los Angeles, CA 90027 (KCET Ch. 28 Los Angeles)—100-w, lat. 34° 24' 37", long. 119° 42' 26".
- Santa Cruz—See K25AC**, Capitola.
- Santa Cruz & environs—K57AV**, Harron-Smith Television Partnership, Suite 420, 3839 4th St. N., St. Petersburg, FL 33703 (KCCN-TV Ch. 46 Monterey-Salinas)—100-w, lat. 37° 06' 39", long. 121° 50' 31".
- Santa Maria—K09VB**, Leo Kesselman, 200 Glenridge Ave., Los Gatos, CA 95030—10-w, lat. 34° 58' 48", long. 120° 27' 12". Note: Licensed as LPTV.
- Santa Maria—K65CJ**, Central Coast Good News Inc., Box 3337, San Luis Obispo, CA 93403 (KTBN-TV Ch. 40 Santa Ana-Los Angeles)—100-w, lat. 34° 49' 57", long. 120° 22' 55".
- Santa Rosa—K30DO**, Chronicle Bcstg. Co., 1001 Van Ness Ave., San Francisco, CA 94119 (KRON-TV Ch. 4 San Francisco)—980-w, lat. 38° 30' 31", long. 122° 39' 41".
- Santa Ynez Valley—See K55AP**, Santa Barbara.
- Saratoga—See K56BR**, Palo Alto.
- Scotia—See K10FS**, Rio Dell.
- Scotia—See K39DB**, Rio Dell.
- Seiad Valley—K04NU**, Nolo Wire Inc., Box 571, Seiad Valley, CA 96086 (KDRV Ch. 12 Medford, OR)—100-w, lat. 41° 50' 21", long. 123° 14' 27".
- Seiad Valley—K08EQ**, Nolo Wire Inc., Box 571, Seiad Valley, CA 96086 (K0BI Ch. 5 Medford, OR)—5-w, lat. 41° 50' 21", long. 123° 14' 17".
- Seiad Valley—K12JD**, Nolo Wire Inc., Box 571, Seiad Valley, CA 96086 (KTVL Ch. 10 Medford, OR)—1-w, lat. 41° 50' 21", long. 123° 14' 17".
- Shelter Cove—K02OD**, Shelter Cove Pioneers Inc., Star Rte., Shelter Cove, CA (KIEM-TV Ch. 3 Eureka)—1-w, lat. 40° 01' 56", long. 124° 02' 20". Requests assign-
- ment of license to Precht TV Assoc. Inc. BALTTV-921028JG.
- Shelter Cove—K10KY**, Miller Bcstg. Co., 1800 Broadway, Eureka, CA 95501 (KVIQ-TV Ch. 6 Eureka)—1-w, lat. 40° 01' 56", long. 124° 02' 20".
- ***Shelter Cove—K12OV**, KEET(TV), Box 13, 7246 Humboldt Hill Rd., Eureka, CA 95502-0113 (KEET Ch. 13 Eureka)—1-w, lat. 40° 01' 56", long. 124° 02' 20".
- Shoshone—See K09OF**, Tecopa Hot Springs.
- Shoshone—See K11OU**, Tecopa Hot Springs.
- Shoshone—See K13PP**, Tecopa Hot Springs.
- Shoshone & Tecopa—K07RW**, Inyo County Superintendent of Schools, 135 S. Jackson St., Independence, CA 93526 (KLX Ch. 10 Las Vegas, NV)—10-w, lat. 35° 47' 08", long. 116° 08' 41".
- Sierraville—K11SW**, Sierraville TV Assn., Box 125, Sierraville, CA 96126—lat. 39° 36' 33", long. 120° 19' 53".
- Silent Valley—See K59BR**, Poppett Flats.
- Silver Lake—See K12ED**, June Lake.
- Silverthorn—See K03FU**, Mountain Gate.
- Snow Peak—See K27DS**, Twentynine Palms.
- Solvang—See K18DQ**, Buellton.
- ***South Eureka & Loleta—K51EG**, California-Oregon Bcstg. Inc., Box 5M, Medford, OR 97501 (KAFF Ch. 23 Arcata-Eureka)—100-w, lat. 40° 42' 58", long. 124° 12' 11".
- South Lake Tahoe—K33CN**, Sierra Bcstg. Co., 1500 Foremaster Lane, Las Vegas, NV 89101 (KRNK Ch. 4 Reno, NV)—10-w, lat. 38° 54' 37", long. 120° 02' 05".
- ***South Yreka—K47DV**, California-Oregon Bcstg. Inc., 755 Auditorium Dr., Redding, CA 96001 (KRCR-TV Ch. 7 Redding-Chico)—100-w, lat. 41° 23' 28", long. 123° 37' 48". Note: Licensed as LPTV.
- Spaulding—See K10HP**, Eagle Lake.
- Spaulding Tract—K05HG**, Eagle Lake Translator Assn., 687-280 Hickory Way, Susanville, CA 96130 (KOTI Ch. 2 Klamath Falls, OR)—1-w, lat. 40° 41' 15", long. 120° 35' 48".
- Springville—See K07HA**, Camp Nelson.
- Springville—K09VI**, Springville Community TV Inc., Box 701, Springville, CA 93265 (KVPT Ch. 18 Fresno)—lat. 36° 09' 05", long. 118° 46' 55".
- Springville—K11FU**, Springville Community TV Inc., Box 701, Springville, CA 93265 (KSBY Ch. 6 San Luis Obispo)—1-w, lat. 36° 09' 08", long. 118° 46' 50".
- Springville—K13PG**, Springville Community TV Inc., Box 701, Springville, CA 93265 (KFSN-TV Ch. 30 Fresno)—10-w, lat. 36° 09' 08", long. 118° 46' 30".
- Stateline & Meyers—K43DB**, Sarkes Tarzian Inc., Box 7220, 4925 Energy Way, Reno, NV 89502 (KTVN Ch. 2 Reno, NV)—100-w, lat. 38° 54' 34", long. 120° 02' 05".
- Stockton & Lodi—K52CK**, Telemundo of Northern California Inc., 2349 Bering Dr., San Jose, CA 95131 (KSTS Ch. 48 San Jose)—1000-w, lat. 38° 01' 21", long. 121° 16' 03". Note: Licensed as LPTV.
- Sunnyvale—See K56BR**, Palo Alto.
- Susanville—See K63DP**, Chester.
- Susanville & Herlong—K59ET**, Honey Lake Community TV Corp., Box 963, 320 N. Mesa St., Susanville, CA 96130—100-w, lat. 40° 26' 49", long. 120° 21' 25".
- Susanville & Herlong—K61EN**, Honey Lake Community TV Corp., Box 963, 320 N. Mesa St., Susanville, CA 96130 (KTVN Ch. 2 Reno, NV)—100-w, lat. 40° 26' 49", long. 120° 21' 25".
- ***Susanville & Herlong—K63CM**, Honey Lake Community TV Corp., Box 963, 320 N. Mesa St., Susanville, CA 96130 (KRNK Ch. 4 Reno, NV)—100-w, lat. 40° 26' 49", long. 120° 21' 25".
- Susanville & Herlong—K65CC**, Honey Lake Community TV Corp., Box 963, 320 N. Mesa St., Susanville, CA 96130 (KNPB Ch. 5 Reno, NV)—100-w, lat. 40° 26' 49", long. 120° 21' 25".
- Susanville & Herlong—K67BY**, Honey Lake Community TV Corp., Box 963, 320 N. Mesa St., Susanville, CA 96130 (KAME-TV Ch. 21 Reno, NV)—100-w, lat. 40° 26' 49", long. 120° 21' 25".
- Susanville & Herlong—K69FS**, Honey Lake Community TV Corp., Box 963, 320 N. Mesa St., Susanville, CA 96130 (KOLO-TV Ch. 8 Reno, NV)—100-w, lat. 40° 26' 49", long. 120° 21' 25".
- Swauger Creek—K51CP**, Mono County Service Area No. 5, Box 675, Bridgeport, CA 93517 (KAME-TV Ch. 21 Reno, NV)—1-w, lat. 38° 23' 19", long. 119° 21' 50".
- Swauger Creek—K54CX**, Mono County Service Area No. 5, Box 675, Bridgeport, CA 93517 (KVIE Ch. 6 Sacramento-Stockton)—1-w, lat. 38° 23' 19", long. 119° 21' 50".
- Sycamore & Upper Arroyo—K02DC**, Arroyo Seco Citizens' Assn., 45790 Carmel Valley Rd., Greenfield, CA 93927 (KSBW Ch. 8 Salinas-Monterey)—10-w, lat. 36° 14' 27", long. 121° 25' 26".
- Tahoe City—K23DT**, Ellis Communications Inc., 1180 Northmoor Court NW, Atlanta, GA 30327 (KAME-TV Ch. 21 Reno, NV)—1000-w, lat. 39° 18' 38", long. 119° 53' 01".
- ***Tahoe City—K39DT**, Ellis Communications Inc., 1180 Northmoor Court NW, Atlanta, GA 30327 (KAME-TV Ch. 21 Reno, NV)—1000-w, lat. 39° 18' 38", long. 119° 53' 01".
- Tahoe City—K56BW**, Sierra Bcstg. Co., 1500 Foremaster Lane, Las Vegas, NV 89101 (KRNK Ch. 4 Reno, NV)—100-w, lat. 39° 18' 36", long. 120° 19' 49". Note: Licensed as LPTV.
- Tecopa—See K07RW**, Shoshone.
- Tecopa Hot Springs & Shoshone—K09OF**, County of Inyo, Drawer Q, Independence, CA 93526 (KVBC Ch. 3 Las Vegas, NV)—10-w, lat. 35° 47' 05", long. 116° 08' 41".
- Tecopa Hot Springs & Shoshone—K11OU**, County of Inyo, Drawer Q, Independence, CA 93526 (KLAS-TV Ch. 8 Las Vegas, NV)—10-w, lat. 35° 47' 05", long. 116° 08' 41".
- Tecopa Hot Springs & Shoshone—K13PP**, County of Inyo, Drawer Q, Independence, CA 93526 (KTVN Ch. 13 Las Vegas, NV)—10-w, lat. 35° 47' 05", long. 116° 08' 41".
- Three Rivers—K74BJ**, San Joaquin Communications Corp., Box 24000, Fresno, CA 93779 (KFSN-TV Ch. 30 Fresno)—20-w, lat. 36° 26' 00", long. 118° 52' 40".
- Three Rivers—K78BD**, San Joaquin Communications Corp., Box 24000, Fresno, CA 93779 (KSEE Ch. 24 Fresno)—20-w, lat. 36° 26' 00", long. 118° 52' 40".
- Torrey Pines, University of California-San Diego & University City—K59AL**, Board of Trustees, California State U. & Colleges for San Diego State U., San Diego, CA 92182 (KPBS Ch. 15 San Diego)—100-w, lat. 32° 52' 44", long. 117° 14' 33".
- Trinity Center—K02KH**, North Lake Translator Group, Box 130, Trinity Center, CA 96901 (KTVL Ch. 10 Medford, OR)—5-w, lat. 40° 58' 30", long. 122° 42' 45".
- Trinity Center—K39DG**, Northern California Educational TV Assn. Inc., 603 N. Market St., Redding, CA 96003 (KIXE-TV Ch. 9 Redding)—100-w, lat. 40° 58' 03", long. 122° 42' 30".
- Trinity Center & Coffee Creek—K04IO**, North Lake Translator Group, Box 68, Trinity Center, CA 96901 (KHSL-TV Ch. 12 Chico)—5-w, lat. 40° 58' 00", long. 122° 42' 55".
- Trinity Center & Coffee Creek—K05FZ**, North Lake Translator Group, Box 68, Trinity Center, CA 96901 (KRCR-TV Ch. 7 Redding-Chico)—5-w, lat. 40° 58' 00", long. 122° 42' 55".

Tule Lake & Newell—K13IV, Modoc County Superintendent of Schools, 139 W. Henderson St., Alturas, CA 96101 (KIXE-TV Ch. 9 Redding)—1-w, lat. 41° 51' 02", long. 121° 19' 43".

Twentynine Palms—See K59BM, Joshua Tree.

Twentynine Palms—See K61BE, Joshua Tree.

Twentynine Palms & Twentynine Palms Marine Base—K49DC, Morongo Basin TV Club Inc., Box 864, Twentynine Palms, CA 92277 (KCBS-TV Ch. 2 Los Angeles)—100-w, lat. 34° 04' 32", long. 115° 57' 18".

Twentynine Palms & Twentynine Palms Marine Base—K510U, Morongo Basin TV Club Inc., Box 864, Twentynine Palms, CA 92277 (KNBC-TV Ch. 4 Los Angeles)—100-w, lat. 34° 04' 32", long. 115° 57' 18".

Twentynine Palms & Twentynine Palms Marine Base—K54AI, Morongo Basin TV Club Inc., Box 864, Twentynine Palms, CA 92277 (KTLA Ch. 5 Los Angeles)—20-w, lat. 34° 04' 32", long. 115° 57' 18".

Twentynine Palms & Twentynine Palms Marine Base—K65AR, Morongo Basin TV Club Inc., Box 864, Twentynine Palms, CA 92277 (KABC-TV Ch. 7 Los Angeles)—100-w, lat. 34° 04' 32", long. 115° 57' 18".

Twentynine Palms Marine Base—See K49DC, Twentynine Palms.

Twentynine Palms Marine Base—See K51DU, Twentynine Palms.

Twentynine Palms Marine Base—See K54AI, Twentynine Palms.

Twentynine Palms Marine Base—See K65AR, Twentynine Palms.

Twentynine Palms Marine Base—See K67AJ, Twentynine Palms.

Twentynine Palms, Hemet, Joshua Tree, San Jacinto, Snow Peak & Yucca Valley—K27DS, EFG Broadcast Corp., 42-650 Melanie Place, Palm Desert, CA 92260 (KESQ-TV Ch. 42 Palm Springs-Indio)—250-w, lat. 34° 02' 17", long. 116° 48' 47".

Twentynine Palms, Twentynine Palms Marine Base & nearby desert area—K67AJ, Morongo Basin TV Club Inc., Box 864, Twentynine Palms, CA 92277 (KTTV Ch. 11 Los Angeles)—100-w, lat. 34° 04' 32", long. 115° 57' 18".

Twin Lakes—See K02JX, Bridgeport.

Twin Lakes—See K07QM, Bridgeport.

Twin Lakes—See K11HS, Bridgeport.

Twin Lakes—See K13EX, Bridgeport.

Ukiah—K17CG, Television Improvement Assn., Box 342, Ukiah, CA 95482 (KTXL Ch. 40 Sacramento-Stockton)—100-w, lat. 39° 07' 03", long. 123° 05' 35".

Ukiah—K21CD, Television Improvement Assn., Box 342, Ukiah, CA 95482 (KFTY Ch. 50 Santa Rosa)—100-w, lat. 39° 07' 03", long. 123° 05' 35".

***Ukiah**—K23CZ, California-Oregon Bcstg. Inc., 755 Auditorium Dr., Redding, CA 96001 (KFWU Ch. 8 Fort Bragg)—1000-w, lat. 39° 07' 49", long. 123° 04' 31". Note: Licensed as LPTV.

***Ukiah**—K27EE, Television Improvement Assn., Box 342, Ukiah, CA 95482 (KTXL Ch. 40 Sacramento-Stockton)—100-w, lat. 39° 07' 03", long. 123° 05' 35".

***Ukiah**—K29DF, Television Improvement Assn., Box 342, Ukiah, CA 95482 (KRCB-TV Ch. 22 Cotati)—100-w, lat. 39° 07' 03", long. 123° 05' 35".

Ukiah—K39AG, Television Improvement Assn., Box 342, Ukiah, CA 95482—100-w, lat. 39° 07' 03", long. 123° 05' 35".

Ukiah—K41AF, Television Improvement Assn., Box 342, Ukiah, CA 95482 (KRON-TV Ch. 4 San Francisco)—100-w, lat. 39° 07' 03", long. 123° 05' 35".

Ukiah—K43AF, Television Improvement Assn., Box 342, Ukiah, CA 95482 (KPX-TV Ch. 5 San Francisco)—100-w, lat. 39° 07' 03", long. 123° 05' 35".

Ukiah—K45AH, Television Improvement Assn., Box 342, Ukiah, CA 95482 (KGO-TV Ch. 7 San Francisco; KNTV Ch. 11 San Jose)—100-w, lat. 39° 07' 03", long. 123° 05' 35".

Ukiah—K51AQ, Television Improvement Assn., Box 342, Ukiah, CA 95482 (KBHK-TV Ch. 44 San Francisco)—100-w, lat. 39° 07' 03", long. 123° 05' 35".

***Ukiah**—K55GX, Television Improvement Assn., Box 342, Ukiah, CA 95482 (KVIE Ch. 6 Sacramento-Stockton)—100-w, lat. 39° 07' 03", long. 123° 05' 35".

Ukiah—K67BV, Television Improvement Assn., Box 342, Ukiah, CA 95482 (KICU-TV Ch. 36 San Jose)—100-w, lat. 39° 07' 03", long. 123° 05' 35".

Ukiah—K69DF, Television Improvement Assn., Box 342, Ukiah, CA 95482 (KCET Ch. 28 Los Angeles)—100-w, lat. 39° 07' 03", long. 123° 05' 35".

University City—See K59AL, Torrey Pines.

University of California-San Diego—See K59AL, Torrey Pines.

Upper Arroyo—See K02DC, Sycamore.

Victorville—K25AD, Victor Valley Public Translators Inc., Box 1137, Victorville, CA 92392 (KNBC-TV Ch. 4 Los Angeles)—100-w, lat. 34° 36' 39", long. 117° 17' 12".

Victorville—K33BT, Trinity Bcstg. Network Inc., 2442 Michelle Rd., Tustin, CA 92680 (KTBN-TV Ch. 40 Santa Ana-Los Angeles)—100-w, lat. 34° 36' 36", long. 117° 17' 13".

Victorville—K47CC, Community TV of Southern California, 4401 Sunset Blvd., Los Angeles, CA 90027 (KCET Ch. 28 Los Angeles)—78-w, lat. 34° 36' 35", long. 117° 17' 12".

Victorville—K51AN, Victor Valley Public Translators Inc., Box 1137, Victorville, CA 92392 (KCOP Ch. 13 Los Angeles)—100-w, lat. 34° 36' 39", long. 117° 17' 12".

Victorville—K55CW, Victor Valley Public Translators Inc., Box 1137, Victorville, CA 92392 (KBAK-TV Ch. 29 Bakersfield)—100-w, lat. 34° 36' 39", long. 117° 17' 12".

Victorville & adjacent communities—K21AC, Victor Valley Public Translators Inc., Box 1137, Victorville, CA 92392 (KCBS-TV Ch. 2 Los Angeles)—100-w, lat. 34° 36' 39", long. 117° 17' 12".

Victorville & adjacent communities—K27AE, Victor Valley Public Translators Inc., Box 1137, Victorville, CA 92392 (KCAL Ch. 9 Los Angeles)—100-w, lat. 34° 36' 39", long. 117° 17' 12".

Victorville & adjacent communities—K31AD, Victor Valley Public Translators Inc., Box 1137, Victorville, CA 92392 (KTTV Ch. 11 Los Angeles)—100-w, lat. 34° 36' 39", long. 117° 17' 12".

Vino—See K02OA, Chico.

Visalia—See K15CO, Porterville.

Watsonville—See K25AC, Capitola.

Weaverville—K04DD, Weaverville Translator Co. Inc., Box 345, Weaverville, CA 96093 (KHSL-TV Ch. 12 Chico)—1-w, lat. 40° 43' 11", long. 122° 58' 46".

Weaverville, Douglas City & Junction City—K02EE, Trinity County Superintendent of Schools, Courthouse Drawer AH, Weaverville, CA 96093 (KIXE-TV Ch. 9 Redding)—10-w, lat. 40° 43' 11", long. 122° 58' 46".

Weaverville, Douglas City & Junction City—K05CF, Weaverville Translator Co. Inc., Box 345, Weaverville, CA (KRCR-TV Ch. 7 Redding-Chico)—10-w, lat. 40° 43' 11", long. 122° 58' 46".

Weed—K04CM, Golden Empire Bcstg. Co., Box 489, Chico, CA 95927 (KHSL-TV Ch. 12 Chico)—1-w, lat. 41° 25' 00", long. 122° 24' 10".

Weed—K06GR, Northern California Educational TV Assn. Inc., 603 N. Market St., Redding, CA 96003 (KIXE-TV Ch. 9 Redding)—1-w, lat. 41° 25' 00", long. 122° 24' 10".

Weed—K13JG, California-Oregon Bcstg. Inc., 755 Auditorium Dr., Redding, CA 96001 (KRCR-TV Ch. 7 Redding-Chico)—1-w, lat. 41° 21' 30", long. 122° 15' 30".

Weed—See K35DE, Yreka.

Weed—See K64DK, Yreka.

Weott—K020D, Weott Community Services District, Box 218, 200 Lum Ave., Weott, CA 95571 (KIEM-TV Ch. 3 Eureka)—1.0-w, lat. 40° 18' 28", long. 123° 55' 29".

Weott—K10NH, Weott Community Services District, Box 218, 200 Lum Ave., Weott, CA 95571 (KVIQ-TV Ch. 6 Eureka)—1-w, lat. 40° 18' 29", long. 123° 55' 30".

Westwood—See K54EE, Chester.

Westwood—See K57AO, Canyon Dam.

Westwood—See K59AU, Canyon Dam.

Westwood—See K63DP, Chester.

Westwood—See K67BS, Chester.

Whitmore—K06GZ, Golden Empire Bcstg. Co., Box 489, Chico, CA 95927 (KHSL-TV Ch. 12 Chico)—1-w, lat. 40° 34' 12", long. 121° 56' 55".

Williams—See K08FZ, Maxwell.

***Willits-Ukiah**—K15DV, Precht Television Assoc. Inc., 5650 S. Broadway, Eureka, CA 95501 (KIEM-TV Ch. 3 Eureka)—100-w, lat. 39° 19' 36", long. 123° 16' 12".

Willow Creek—K08GR, Precht Television Assoc. Inc., 5650 S. Broadway, Eureka, CA 95501 (KIEM-TV Ch. 3 Eureka)—1-w, lat. 40° 55' 53", long. 123° 35' 54". Requests CP for change to lat. 40° 55' 52", long. 123° 35' 56". BPTV-JE0415VA.

Willow Creek—K10EN, Miller Bcstg. Co., 1800 Broadway, Eureka, CA 95501 (KVIQ-TV Ch. 6 Eureka)—5-w, lat. 40° 55' 46", long. 123° 36' 06".

Willow Creek—K34BW, California-Oregon Bcstg. Inc., 755 Auditorium Dr., Redding, CA 96001 (KRCR-TV Ch. 7 Redding-Chico)—1-w, lat. 40° 58' 05", long. 123° 41' 17". Note: Licensed as LPTV.

Yosemite Village—K03DR, Yosemite Concession Services Corp., Yosemite Village, Yosemite National Park, CA 95389 (KQED Ch. 9 San Francisco)—1-w, lat. 37° 43' 45", long. 119° 34' 20".

Yosemite Village—K06HD, Yosemite Concession Services Corp., Yosemite Village, Yosemite National Park, CA 95389—1-w, lat. 37° 43' 45", long. 119° 34' 20".

Translators—California

Yosemite Village—K07DN, Yosemite Concession Services Corp., Yosemite Village, Yosemite National Park, CA 95389 (KRON-TV Ch. 4 San Francisco)—1-w, lat. 37° 43' 45", long. 119° 34' 20".

Yosemite Village—K10IK, Yosemite Concession Services Corp., Yosemite Village, Yosemite National Park, CA 95389 (KPIX-TV Ch. 5 San Francisco)—1-w, lat. 37° 43' 45", long. 119° 34' 20".

Yosemite Village—K13DO, Yosemite Concession Services Corp., Yosemite Village, Yosemite National Park, CA 95389 (KNTV Ch. 11 San Jose)—1-w, lat. 37° 43' 45", long. 119° 34' 20".

Yreka—K06GP, Freedom Communications Inc., Box 10, Medford, OR 97501 (KTVL Ch. 10 Medford, OR)—1-w, lat. 41° 43' 30", long. 122° 37' 45".

Yreka—K53DY, Freedom Communications Inc., Box 10, Medford, OR 97501 (KTVL Ch. 10 Medford, OR)—100-w, lat. 41° 43' 30", long. 122° 37' 45".

Yreka & Montague—K04HE, California-Oregon Bcstg. Inc., 755 Auditorium Dr., Redding, CA 96001 (KOBI Ch. 5 Medford, OR)—10-w, lat. 41° 38' 10", long. 122° 40' 15".

Yreka & Montague—K13LO, California-Oregon Bcstg. Inc., 755 Auditorium Dr., Redding, CA 96001 (KRCR-TV Ch. 7 Redding-Chico)—10-w, lat. 41° 44' 48", long. 122° 41' 45".

Yreka & Montague—K17BA, Soda Mountain Bcstg. Inc., 2225 Coburg Rd., Eugene, OR 97401 (KDRV Ch. 12 Medford, OR)—100-w, lat. 41° 36' 41", long. 122° 37' 26".

Yreka & Weed—K64DK, Golden Empire Bcstg. Co., Box 489, Chico, CA 95927 (KHSL-TV Ch. 12 Chico)—100-w, lat. 41° 36' 41", long. 121° 37' 26".

Yreka, Montague, Grenada & Weed—K35DE, Northern California TV Assn., 603 N. Market St., Redding, CA 96003 (KIXE-TV Ch. 9 Redding)—100-w, lat. 41° 36' 31", long. 122° 37' 32".

Yucca Valley—See K27DS, Twentynine Palms.

Yucca Valley—See K598M, Joshua Tree.

Yucca Valley—See K61BE, Joshua Tree.

Colorado

Aguilar—K02AC, Aguilar TV Club, Box 199, Aguilar, CO 81020 (KOAA-TV Ch. 5 Pueblo-Colorado Springs)—1-w, lat. 37° 23' 20", long. 104° 37' 40".

Aguilar—K04KB, U. of Southern Colorado, 2200 Bonforte Blvd., Pueblo, CO 81001 (KTSC Ch. 8 Pueblo-Colorado Springs)—10-w, lat. 37° 23' 20", long. 104° 37' 40".

Aguilar—K07AG, Aguilar TV Club, Box 199, Aguilar, CO 81020 (KKTV Ch. 11 Colorado Springs-Pueblo)—1-w, lat. 37° 23' 20", long. 104° 37' 40".

Aguilar—K09AH, Aguilar TV Club, Box 199, Aguilar, CO 81020 (KRDO-TV Ch. 13 Colorado Springs-Pueblo)—1-w, lat. 37° 23' 20", long. 104° 37' 40".

Akron, Otis & Washington County—K14AE, Board of Washington County Commissioners, Washington County Courthouse, Akron, CO 80720 (KWGN-TV Ch. 2 Denver)—100-w, lat. 40° 17' 30", long. 103° 03' 05".

Akron, Otis & Washington County—K16AC, Board of Washington County Commissioners, Washington County Courthouse, Akron, CO 80720 (KCNC-TV Ch. 4 Denver)—100-w, lat. 40° 17' 30", long. 103° 03' 05".

Akron, Otis & Washington County—K18AE, Board of Washington County Commissioners, Washington County Courthouse, Akron, CO 80720 (KUSA-TV Ch. 9 Denver)—100-w, lat. 40° 17' 30", long. 103° 03' 05".

Akron, Otis & Washington County—K20AE, Board of Washington County Commissioners, Washington County Courthouse, Akron, CO 80720 (KRMA-TV Ch. 6 Denver)—100-w, lat. 40° 17' 30", long. 103° 03' 05".

Alamosa—K03CO, Pikes Peak Bcstg. Co., Box 1457, Colorado Springs, CO 80901-1457 (KRDO-TV Ch. 13 Colorado Springs-Pueblo)—100-w, lat. 37° 27' 37", long. 105° 51' 26".

Alamosa—See K44CI, Salida.

Alamosa—See K57CB, Romeo.

Alamosa—See K59BG, Romeo.

Alamosa—See K61AZ, Romeo.

Alamosa—See K63AN, Romeo.

Alamosa—See K65AS, Romeo.

Alamosa—See K67AK, Romeo.

Alamosa, La Jara, Manassa, Romeo & Antonito—K55CL, U. of Southern Colorado, 2200 Bonforte Blvd., Pueblo, CO 81001 (KTSC Ch. 8 Pueblo-Colorado Springs)—100-w, lat. 37° 12' 25", long. 106° 01' 12".

Allison & Arboles—K02HM, Allison TV Assn., Rte. 2, Ignacio, CO 81137 (KOAT-TV Ch. 7 Albuquerque, NM)—1-w, lat. 37° 04' 20", long. 107° 26' 45".

Allison & Arboles—K09GH, Allison TV Assn., Rte. 2, Ignacio, CO 81137 (KRQE Ch. 13 Albuquerque, NM)—1-w, lat. 37° 04' 20", long. 107° 26' 45".

Allison (rural area)—K11BA, Allison TV Assn., Rte. 2, Ignacio, CO 81137 (KOB-TV Ch. 4 Albuquerque, NM)—1-w, lat. 37° 04' 20", long. 107° 26' 45".

Alma—K02GX, Town of Alma, Box E, Alma, CO 80420 (KRDO-TV Ch. 13 Colorado Springs-Pueblo)—5-w, lat. 39° 20' 01", long. 106° 05' 00".

Alma—K06DA, Town of Alma, Box E, Alma, CO 80420 (KCNC-TV Ch. 4 Denver)—1-w, lat. 39° 20' 01", long. 106° 05' 00".

Alma—K13FN, Town of Alma, Box E, Alma, CO 80420 (KUSA-TV Ch. 9 Denver)—1-w, lat. 39° 20' 01", long. 106° 05' 00".

Antero Junction—See K64AQ, Hartsel.

Anton & Washington County (rural SW)—K24AF, Board of Washington County Commissioners, Washington County Courthouse, Akron, CO 80720 (KWGN-TV Ch. 2 Denver)—100-w, lat. 39° 51' 09", long. 103° 21' 40".

Anton & Washington County (rural SW)—K26AB, Board of Washington County Commissioners, Washington County Courthouse, Akron, CO 80720 (KCNC-TV Ch. 4 Denver)—100-w, lat. 39° 51' 09", long. 103° 21' 40".

Anton & Washington County (rural SW)—K28AB, Board of Washington County Commissioners, Washington County Courthouse, Akron, CO 80720 (KUSA-TV Ch. 9 Denver)—100-w, lat. 39° 51' 09", long. 103° 21' 40".

Anton & Washington County (rural SW)—K30AD, Board of Washington County Commissioners, Washington County Courthouse, Akron, CO 80720 (KRMA-TV Ch. 6 Denver)—100-w, lat. 39° 51' 09", long. 103° 21' 40".

Antonito—See K55CL, Alamosa.

Antonito—See K57CB, Romeo.

Antonito—See K59BG, Romeo.

Antonito—See K61AZ, Romeo.

Antonito—See K63AN, Romeo.

Antonito—See K65AS, Romeo.

Antonito—See K67AK, Romeo.

Arboles—See K02HM, Allison.

Arrowhead Subdivision—See K06AM, Cimarron.

Artesia—See K08EK, Blue Mountain.

Artesia—See K10DY, Blue Mountain.

Artesia—See K12EE, Blue Mountain.

Ashcroft—K02FW, Glen C. Brand, Box 116, Ashcroft, CO 81611 (KUSA-TV Ch. 9 Denver)—1-w, lat. 39° 08' 48", long. 106° 52' 11".

Aspen—K03DW, Roaring Fork TV Assn. Inc., 506 E. Main St., Aspen, CO 81611 (KCNC-TV Ch. 4 Denver)—10-w, lat. 39° 13' 33", long. 106° 50' 00".

Aspen—K06HU, Roaring Fork TV Assn. Inc., 506 E. Main St., Aspen, CO 81611 (KUSA-TV Ch. 9 Denver)—10-w, lat. 39° 13' 33", long. 106° 50' 00".

Aspen—K08HN, Roaring Fork TV Assn. Inc., 506 E. Main St., Aspen, CO 81611 (KREX-TV Ch. 5 Grand Junction)—10-w, lat. 39° 13' 33", long. 106° 50' 00".

Aspen—K23AE, W. Russell Withers Jr., 332 W. Main St., Aspen, CO 81611 (KREG-TV Ch. 3 Glenwood Springs)—100-w, lat. 39° 13' 33", long. 106° 50' 00". Note: Licensed as LPTV.

***Aspen—K35DH**, Western Slope Communications Ltd., Suite 1600, 1625 Broadway, Denver, CO 80202—10-w, lat. 39° 13' 33", long. 106° 50' 00".

Axial Basin (rural area)—K05AE, Moffat County, 561 Russell St., Craig, CO 81625 (KCNC-TV Ch. 4 Denver)—10-w, lat. 40° 20' 57", long. 107° 41' 06".

Axial Basin (rural area)—K60BX, Moffat County, 561 Russell St., Craig, CO 81625 (KUSA-TV Ch. 9 Denver)—10-w, lat. 40° 20' 57", long. 107° 41' 06".

Banty Point rural area—K04JX, Rio Blanco County TV Assn., Box 1047, Meeker, CO 81641 (KSL-TV Ch. 5 Salt Lake City, UT)—1-w, lat. 40° 02' 39", long. 108° 59' 32".

Banty Point rural area—K05GM, Rio Blanco County TV Assn., Box 1047, Meeker, CO 81641 (KSL-TV Ch. 5 Salt Lake City, UT)—10-w, lat. 40° 02' 39", long. 108° 59' 32".

Banty Point rural area—K07QE, Rio Blanco County TV Assn., Box 1047, Meeker, CO 81641 (KRMA-TV Ch. 6 Denver)—1-w, lat. 40° 02' 39", long. 108° 59' 32".

Banty Point rural area—K09VT, Rio Blanco County TV Assn., 17497 Hwy. 64, Rangely, CO 81648 (KSL-TV Ch. 5 Salt Lake City, UT)—10-w, lat. 40° 02' 39", long. 108° 59' 32".

Basalt—K04HO, Roaring Fork TV Assn. Inc., 506 E. Main St., Aspen, CO 81611 (KCNC-TV Ch. 4 Denver)—10-w, lat. 39° 21' 10", long. 107° 06' 06".

Basalt—K07KR, Roaring Fork TV Assn. Inc., 506 E. Main St., Aspen, CO 81611 (KUSA-TV Ch. 9 Denver)—10-w, lat. 39° 21' 10", long. 107° 06' 06".

Basalt—K09AG, Basalt Community TV Assn., Box 1165, 7 Castles Ranch, Basalt, CO 81621 (KREX-TV Ch. 5 Grand Junction)—10-w, lat. 39° 21' 10", long. 107° 06' 06".

- Bayfield**—See K08ET, Vallecito.
- Bayfield & Ignacio**—K42DI, Withers Bcstg. Co. of Colorado, Box 789, Grand Junction, CO 81501 (KREZ-TV Ch. 6 Durango)—100-w, lat. 37° 11' 03", long. 107° 29' 06".
- Bayfield & Ignacio**—K6180, Regents of U. of New Mexico & Board of Education of the City of Albuquerque, 1130 University Blvd. NE, Albuquerque, NM 87102 (KNME-TV Ch. 5 Albuquerque, NM)—100-w, lat. 37° 10' 48", long. 107° 29' 12". Requests CP for change to lat. 37° 11' 03", long. 107° 29' 07".
- Bayfield & Ignacio**—K63BN, Pine River TV Assn., Box 546, Bayfield, CO 81122 (KASA-TV Ch. 2 Santa Fe, NM)—100-w, lat. 37° 10' 48", long. 107° 29' 12".
- Bayfield & Ignacio**—K65CI, Pine River TV Assn., Box 546, Bayfield, CO 81122 (KOB-TV Ch. 4 Albuquerque, NM)—100-w, lat. 37° 10' 48", long. 107° 29' 12".
- Bayfield & Ignacio**—K67CM, Pine River TV Assn., Box 546, Bayfield, CO 81122 (KOAT-TV Ch. 7 Albuquerque, NM)—100-w, lat. 37° 10' 48", long. 107° 29' 12".
- Bethune & Burlington**—K53AD, Kit Carson County, Board of County Commissioners, County Courthouse, Burlington, CO 80807 (KCNC-TV Ch. 4 Denver)—100-w, lat. 39° 16' 20", long. 102° 23' 54".
- Bethune & Burlington**—K55AX, Kit Carson County, Board of County Commissioners, County Courthouse, Burlington, CO 80807 (KRMA-TV Ch. 6 Denver)—100-w, lat. 39° 16' 20", long. 102° 23' 54".
- Bethune & Burlington**—K57AM, Kit Carson County, Board of County Commissioners, County Courthouse, Burlington, CO 80807 (KMGH-TV Ch. 7 Denver)—100-w, lat. 39° 16' 20", long. 102° 23' 54".
- Bethune & Burlington**—K59AP, Kit Carson County, Board of County Commissioners, County Courthouse, Burlington, CO 80807 (KUSA-TV Ch. 9 Denver)—100-w, lat. 39° 16' 20", long. 102° 23' 54".
- Big Elk Meadows**—K08JK, Big Elk Meadows Assn., Box 440, Lyons, CO 80540 (KCNC-TV Ch. 4 Denver)—1-w, lat. 40° 15' 37", long. 105° 25' 32".
- Big Elk Meadows**—K110F, Translator TV Inc., Box 1528, Estes Park, CO 80517 (KMGH-TV Ch. 7 Denver)—1-w, lat. 40° 15' 37", long. 105° 25' 32".
- Big Elk Meadows**—K130U, Translator TV Inc., Box 1528, Estes Park, CO 80517 (KUSA-TV Ch. 9 Denver)—1-w, lat. 40° 15' 37", long. 105° 25' 32".
- * **Blanco Basin (18-mi. SE of Pagosa Springs)**—K08JI, Blanco Basin TV Assn., Box 670, Pagosa Springs, CO 81147 (KREZ-TV Ch. 6 Durango)—1-w, lat. 37° 11' 57", long. 106° 45' 47".
- Blanco River rural area**—K11HU, Blanco River TV Assn., Box 18A, Rte. 2, Pagosa Springs, CO 81147 (KOB-TV Ch. 4 Albuquerque, NM)—1-w, lat. 37° 09' 28", long. 106° 55' 21".
- Blue Mesa**—K30DL, Storm King TV Assn., Box 211, Montrose, CO 81402 (KCNC-TV Ch. 4 Denver)—100-w, lat. 38° 29' 48", long. 106° 19' 09".
- Blue Mountain**—See K24DG, Rangely.
- Blue Mountain, Artesia, Cathedral, Dinosaur, Goeder & Rangely**—K08EK, Rio Blanco County TV Assn., Box 1047, Meeker, CO 81641 (KCNC-TV Ch. 4 Denver)—1-w, lat. 40° 09' 36", long. 108° 57' 12".
- Blue Mountain, Artesia, Cathedral, Dinosaur, Goeder & Rangely**—K10DY, Rio Blanco County TV Assn., Box 1047, Meeker, CO 81641 (KTVX Ch. 4 Salt Lake City, UT)—1-w, lat. 40° 09' 36", long. 108° 57' 12".
- Blue Mountain, Artesia, Cathedral, Dinosaur, Goeder & Rangely**—K12EE, Rio Blanco County TV Assn., Box 1047, Meeker, CO 81641 (KSL-TV Ch. 5 Salt Lake City, UT)—1-w, lat. 40° 09' 36", long. 108° 57' 12".
- Blue River Valley**—See K08EM, Breckenridge.
- Blue River Valley**—See K10EU, Breckenridge.
- Blue River Valley**—See K56AT, Gore Pass.
- Blue River Valley & Gore Pass**—K03CF, Mofat County, County Courthouse, Craig, CO 81625 (KRMA-TV Ch. 6 Denver)—10-w, lat. 40° 00' 00", long. 106° 26' 26".
- Bond**—See K05BJ, Derby Mesa.
- Bond & McCoy**—K02FX, Bond-McCoy TV Assn., 63 McCoy Rd., McCoy, CO 80463 (KUSA-TV Ch. 9 Denver)—1-w, lat. 39° 55' 58", long. 106° 44' 00".
- Bond & McCoy**—K13DK, Bond-McCoy TV Assn., 63 McCoy Rd., McCoy, CO 80463 (KCNC-TV Ch. 4 Denver)—1-w, lat. 39° 55' 58", long. 106° 44' 00".
- * **Boulder**—K110J, Front Range Educational Media Corp., Box 427, Broomfield, CO 80020 (KBDI-TV Ch. 12 Broomfield)—100-w, lat. 39° 59' 56", long. 105° 15' 06".
- Boulder**—K17CF, Full Gospel Outreach Inc., No. 111, 5050 Edison Ave., Colorado Springs, CO 80915 (KBDI-TV Ch. 12 Broomfield)—100-w, lat. 40° 03' 17", long. 105° 18' 27". Note: Licensed as LPTV.
- Boulder**—K44CT, Council for Public TV, Channel 6 Inc., 1261 Glenarm Place, Denver, CO 80204 (KRMA-TV Ch. 6 Denver)—
- 872-w, lat. 39° 59' 58", long. 105° 15' 06".
- Boulder**—K54DK, 31 Licensee Inc., 501 Wazee St., Boulder, CO 80204 (KDVR Ch. 31 Denver)—1000-w, lat. 40° 04' 19", long. 105° 21' 14". Note: Licensed as LPTV. Requests modification of CP to lat. 40° 01' 42", long. 105° 12' 20". BPTTL-91050300.
- Boulder**—K62CV, Council for Public TV, Channel 6 Inc., 1261 Glenarm Place, Denver, CO 80204 (KRMA-TV Ch. 6 Denver)—21-w, lat. 39° 59' 58", long. 105° 15' 06".
- Breckenridge**—K12EK, Breckenridge Volunteer Fire Dept., Box 1705, Breckenridge, CO 80424 (KUSA-TV Ch. 9 Denver)—5-w, lat. 39° 27' 35", long. 105° 58' 40".
- Breckenridge & Blue River Valley**—K08EM, Breckenridge Volunteer Fire Dept., Box 1705, Breckenridge, CO 80424 (KCNC-TV Ch. 4 Denver)—5-w, lat. 39° 27' 35", long. 105° 58' 40".
- Breckenridge & Blue River Valley**—K10EU, Breckenridge Volunteer Fire Dept., Box 1705, Breckenridge, CO 80424 (KMGH-TV Ch. 7 Denver)—5-w, lat. 39° 27' 35", long. 105° 58' 40".
- Buena Vista**—See K02JH, Salida.
- Buena Vista**—See K04JD, Salida.
- Buena Vista**—See K06HF, Salida.
- Buena Vista**—See K11KU, Salida.
- Buena Vista**—See K13LD, Salida.
- Buena Vista**—See K53AR, Salida.
- Buena Vista, Leadville, Mosca & Salida**—K81BI, Pikes Peak Bcstg. Co., Box 1457, Colorado Springs, CO 80901-1457 (KRDO-TV Ch. 13 Colorado Springs-Pueblo)—195-w, lat. 38° 26' 44", long. 106° 00' 35".
- Buford**—K05GI, Rio Blanco County TV Assn., Box 1047, Meeker, CO 81641 (KUSA-TV Ch. 9 Denver)—1-w, lat. 39° 56' 13", long. 107° 43' 21".
- Buford**—K07RP, Rio Blanco County TV Assn., Box 1047, Meeker, CO 81641 (KMGH-TV Ch. 7 Denver)—10-w, lat. 39° 56' 13", long. 107° 43' 21".
- Buford**—K10HE, Rio Blanco County TV Assn., Box 1047, Meeker, CO 81641 (KCNC-TV Ch. 4 Denver)—10-w, lat. 39° 56' 13", long. 107° 43' 21".
- Buford & Upper White River rural area**—K13QU, Rio Blanco County TV Assn., Box 1047, Meeker, CO 81641 (KRMA-TV Ch. 6 Denver)—10-w, lat. 39° 56' 13", long. 107° 43' 21".
- Burlington**—See K53AD, Bethune.
- Burlington**—See K55AX, Bethune.
- Burlington**—See K57AM, Bethune.
- Burlington**—See K59AP, Bethune.
- Cabin Creek & Dotsero (area between each)**—K02BS, Upper Colorado River TV Assn., Star Rte., Gypsum, CO (KCNC-TV Ch. 4 Denver)—1-w, lat. 39° 51' 30", long. 106° 55' 09".
- Cahone**—K07DM, Montezuma-Dolores County Metropolitan Recreation District, Box 158, Cortez, CO 81321 (KOB-TV Ch. 4 Albuquerque, NM)—1-w, lat. 37° 15' 08", long. 108° 41' 16". Requests modification of CP to change city of license to Ismay Canyon, from Ch. 7 to Ch. 2.
- Canon City**—K10LI, KKTU Inc., 3100 N. Nevada Ave., Colorado Springs, CO 80907 (KKTU Ch. 11 Colorado Springs-Pueblo)—10-w, lat. 38° 25' 20", long. 105° 09' 05".
- Canon City**—K12ME, Pikes Peak Bcstg. Co., Box 1457, Colorado Springs, CO 80901-1457 (KRDO-TV Ch. 13 Colorado Springs-Pueblo)—10-w, lat. 38° 25' 20", long. 105° 09' 05".
- * **Canon City**—K19DY, Sangre de Cristo Communications Inc., 2200 7th Ave., Pueblo, CO 81005 (K0AA-TV Ch. 5 Pueblo-Colorado Springs)—100-w, lat. 38° 25' 20", long. 105° 09' 05".
- Canyon Creek**—See K03FS, New Castle.
- Canyon Creek**—See K05GY, New Castle.
- Carbondale**—K08GZ, Garfield County, Box 640, Glenwood Springs, CO 81601 (KCNC-TV Ch. 4 Denver)—10-w, lat. 39° 23' 48", long. 107° 14' 00".
- Carbondale**—K10LW, Garfield County, Box 640, Glenwood Springs, CO 81601 (KUSA-TV Ch. 9 Denver)—10-w, lat. 39° 23' 48", long. 107° 14' 00".
- Carbondale**—See K13AD, New Castle.
- Carbondale**—K22CE, Garfield County, Box 640, Glenwood Springs, CO 81601 (KJCT-TV Ch. 8 Grand Junction)—20-w, lat. 39° 25' 24", long. 107° 22' 36". Sale pending to Pikes Peak Bcstg.
- Carbondale**—K29CK, Pitkin County Translator Dept., 506 E. Main St., Aspen, CO 81611—100-w, lat. 39° 25' 33", long. 107° 22' 25".
- Carbondale**—K31CW, Pitkin County Translator Dept., 506 E. Main St., Aspen, CO 81611—100-w, lat. 39° 25' 33", long. 107° 22' 25".
- Carbondale, Crystal, El Jebel, Frying Pan, Roaring Fork River Valley & South Glenwood Springs**—K60AH, Roaring Fork TV Assn. Inc., 506 E. Main St., Aspen, CO 81611 (KREG-TV Ch. 3 Glenwood Springs)—100-w, lat. 39° 25' 33", long. 107° 22' 25".

Translators—Colorado

Carlsburg & Dotsero (area between each)—K12EF, Upper Colorado River TV Assn., Box 3, Burns, CO 80426 (KUSA-TV Ch. 9 Denver)—1-w, lat. 39° 43' 30", long. 107° 01' 30".

Cathedral—See K08EK, Blue Mountain.

Cathedral—See K10DY, Blue Mountain.

Cathedral—See K12EE, Blue Mountain.

Cathedral Bluffs area—K35DM, Rio Blanco County TV Assn., 17497 Hwy. 64, Rangely, CO 81648—20-w, lat. 40° 09' 36", long. 108° 57' 12".

Cattle Creek—See K13AO, New Castle.

Cedaredge & Delta—K02GJ, W. Russell Withers Jr., Box 789, Grand Junction, CO 81502 (KUSA-TV Ch. 9 Denver)—10-w, lat. 38° 44' 36", long. 108° 05' 18".

Cedaredge & Delta—K12HV, W. Russell Withers Jr., Box 789, Grand Junction, CO 81502 (KAAA-TV Ch. 5 Pueblo-Colorado Springs)—10-w, lat. 38° 44' 36", long. 108° 05' 18".

***Cheyenne Wells**—K66EI, Cheyenne County, County Courthouse, Cheyenne Wells, CO 80810 (KXRM-TV Ch. 21 Colorado Springs)—100-w, lat. 38° 47' 30", long. 102° 32' 57".

Cheyenne Wells & rural area—K60AM, Cheyenne County, County Courthouse, Cheyenne Wells, CO 80810 (KAAA-TV Ch. 5 Pueblo-Colorado Springs)—100-w, lat. 38° 47' 30", long. 102° 32' 57".

Cheyenne Wells & rural area—K62AH, Cheyenne County, County Courthouse, Cheyenne Wells, CO 80810 (KKTV Ch. 11 Colorado Springs-Pueblo)—100-w, lat. 38° 47' 30", long. 102° 32' 57".

Cheyenne Wells & rural area—K64AJ, Cheyenne County, County Courthouse, Cheyenne Wells, CO 80810 (KRDO-TV Ch. 13 Colorado Springs-Pueblo)—100-w, lat. 38° 47' 30", long. 102° 32' 57".

Cheyenne Wells & rural area—K68AQ, Cheyenne County, County Courthouse, Cheyenne Wells, CO 80810 (KTSC Ch. 8 Pueblo-Colorado Springs)—100-w, lat. 38° 47' 30", long. 102° 32' 57".

Chromo rural area—K02EA, Chromo TV Assn., Box 5, Chromo, CO 81128 (KOAT-TV Ch. 7 Albuquerque, NM)—1-w, lat. 37° 03' 15", long. 106° 51' 38".

Chromo rural area—K10DD, Chromo TV Assn., Box 5, Chromo, CO 81128 (KOB-TV Ch. 4 Albuquerque, NM)—1-w, lat. 37° 03' 15", long. 106° 51' 38".

Chromo rural area—K12HS, Chromo TV Assn., Box 5, Chromo, CO 81128 (KREZ-TV Ch. 6 Durango)—1-w, lat. 37° 03' 15", long. 106° 51' 38".

Cimarron Creek—K44CA, W. Russell Withers Jr., Box 789, Grand Junction, CO 81502 (KREY-TV Ch. 10 Montrose)—20-w, lat. 38° 19' 58", long. 107° 38' 08".

Cimarron, Arrowhead Subdivision & Little Cimarron—K06AM, Gunnison County Metropolitan Recreation District, Box 1382, Gunnison, CO 81230 (KREX-TV Ch. 5 Grand Junction)—1-w, lat. 38° 23' 44", long. 107° 25' 44".

Clearfork—See K03FV, Lazear.

Coaldale—K03FH, Coaldale TV Club, Box 81, Coaldale, CO 81222 (KUSA-TV Ch. 9 Denver)—1-w, lat. 38° 20' 22", long. 105° 43' 55".

Coaldale—K10AR, Coaldale TV Club, Box 81, Coaldale, CO 81222 (KAAA-TV Ch. 5 Pueblo-Colorado Springs)—1-w, lat. 38° 20' 42", long. 105° 45' 11".

Coaldale—K59CL, U. of Southern Colorado, 2200 Bonforte Blvd., Pueblo, CO 81001 (KTSC Ch. 8 Pueblo-Colorado Springs)—1-w, lat. 38° 20' 42", long. 105° 45' 11".

Collbran—K02DP, Mesa County, Box 20000-5005, Grand Junction, CO 81501—10-w, lat. 39° 14' 31", long. 107° 57' 52".

***Collbran**—K040M, Mesa County, Box 20000-5005, Grand Junction, CO 81501 (KREX-TV Ch. 5 Grand Junction)—100-w, lat. 39° 14' 31", long. 107° 57' 52".

***Collbran**—K06KJ, Mesa County, Box 20000-5005, Grand Junction, CO 81501 (KWGN-TV Ch. 2 Denver)—1-w, lat. 39° 14' 15", long. 107° 57' 45".

Collbran—See K07CA, Currier.

Collbran—K11PS, Mesa County, Box 20000-5005, Grand Junction, CO 81501 (KRMA-TV Ch. 6 Denver)—1-w, lat. 39° 14' 15", long. 107° 57' 45".

***Collbran**—K13RD, Mesa County, Box 20000-5005, Grand Junction, CO 81501 (KCNC-TV Ch. 4 Denver)—1-w, lat. 39° 14' 15", long. 107° 57' 45".

Collbran—See K39AF, Grand Junction.

Collbran—See K41AE, Grand Junction.

Collbran—See K43AB, Grand Junction.

Colorado River Valley & Sheephorn area—K02BV, Eagle Valley TV Corp., Box 101, Eagle, CO 81631 (KMGH-TV Ch. 7 Denver)—1-w, lat. 40° 00' 05", long. 106° 26' 31".

Colorado Springs—K49CJ, Telemundo of Colorado Springs Inc., 1740 Broadway, 18th Floor, New York, NY 10019 (KUBD Ch. 59 Denver)—lat. 38° 44' 40", long. 104° 51' 41". Note: Licensed as LPTV.

***Colorado Springs**—K61ER, Front Range Educational Media Corp., Box 427, Broomfield, CO 80020 (KBDI-TV Ch. 12 Broomfield)—100-w, lat. 38° 44' 46", long. 104° 51' 37".

Colorado Springs—K63DW, Council for Public TV, Channel 6 Inc., 1261 Glenarm Place, Denver, CO 80204 (KRMA-TV Ch. 6 Denver)—67-w, lat. 38° 44' 40", long. 104° 51' 42".

Colorado Springs—K68BY, Front Range Educational Media Corp., Box 427, Broomfield, CO 80020 (KBDI-TV Ch. 12 Broomfield)—100-w, lat. 38° 44' 44", long. 104° 51' 40".

Cortez—K06JF, W. Russell Withers Jr., Box 789, Grand Junction, CO 81502 (KREZ-TV Ch. 6 Durango)—10-w, lat. 37° 21' 15", long. 108° 31' 09".

Cortez—K07UY, Southwest Colorado TV Translator Assn., Box 158, Cortez, CO 81321 (KRQE Ch. 13 Albuquerque, NM)—110-w, lat. 37° 21' 55", long. 108° 08' 33". Note: Licensed as LPTV.

Cortez—K24CH, Southwest Colorado TV Translator Assn., Box 158, Cortez, CO 81321 (KCNC-TV Ch. 4 Denver)—100-w, lat. 37° 21' 58", long. 108° 08' 42". Note: Licensed as LPTV.

Cortez—K26CI, Southwest Colorado TV Translator Assn., Box 158, Cortez, CO 81321 (KRMA-TV Ch. 6 Denver)—100-w, lat. 37° 21' 58", long. 108° 08' 42". Note: Licensed as LPTV.

Cortez—K28EB, Southwest Colorado TV Translator Assn., Box 158, Cortez, CO 81321 (Self-originating)—100-w, lat. 37° 21' 58", long. 108° 08' 42". Note: Licensed as LPTV.

Cortez—K33AE, Southwest Colorado TV Translator Assn., Box 158, Cortez, CO 81321 (KREX-TV Ch. 5 Grand Junction)—100-w, lat. 37° 21' 58", long. 108° 08' 42".

Cortez—K51DB, Southwest Colorado TV Translator Assn., Box 158, Cortez, CO 81321 (KASA-TV Ch. 2 Santa Fe, NM)—100-w, lat. 37° 21' 58", long. 108° 08' 42". Note: Licensed as LPTV.

Cortez—K59CF, Southwest Colorado TV Translator Assn., Box 158, Cortez, CO 81321 (The Outdoor Channel)—100-w, lat. 37° 21' 58", long. 108° 08' 42". Note: Licensed as LPTV.

Cortez & Dolores—K57EX, Southwest Colorado TV Translator Assn., Box 158, Cortez, CO 81321 (All News Channel)—100-w, lat. 37° 21' 58", long. 108° 08' 42". Note: Licensed as LPTV.

Cortez & Mancos—K16CT, Southwest Colorado TV Translator Assn., Box 158, Cortez, CO 81321 (Self-originating)—100-w, lat. 37° 21' 58", long. 108° 08' 42". Note: Licensed as LPTV.

Cortez & Mancos—K18DR, Southwest Colorado TV Translator Assn., Box 158, Cortez, CO 81321 (Self-originating)—100-w, lat. 37° 21' 58", long. 108° 08' 42". Note: Licensed as LPTV.

Cortez & Mancos—K20DI, Southwest Colorado TV Translator Assn., Box 158, Cortez, CO 81321 (Self-originating)—100-w, lat. 37° 21' 58", long. 108° 08' 42". Note: Licensed as LPTV.

Cortez & Mancos—K22CU, Southwest Colorado TV Translator Assn., Box 158, Cortez, CO 81321 (KWGN-TV Ch. 2 Denver)—100-w, lat. 37° 21' 58", long. 108° 08' 42". Note: Licensed as LPTV.

Cortez & Mancos—K35CH, Southwest Colorado TV Translator Assn., Box 158, Cortez, CO 81321 (KJCT-TV Ch. 8 Grand Junction)—100-w, lat. 37° 21' 58", long. 108° 08' 42". Note: Licensed as LPTV.

Cortez & Mancos—K41DE, Southwest Colorado TV Translator Assn., Box 158, Cortez, CO 81321 (MDR Music TV)—100-w, lat. 37° 21' 58", long. 108° 08' 42". Note: Licensed as LPTV.

Cortez & Mancos—K53DR, KOB-TV Inc., 4 Broadcast Plaza SW, Albuquerque, NM 87104 (KOB Ch. 12 Farmington, NM)—100-w, lat. 37° 19' 32", long. 108° 14' 55".

Cortez (Madden Peak) & Red Mesa rural area—K09DM, Southwest Colorado TV Translator Assn., Box 158, Cortez, CO 81321 (KOAT-TV Ch. 7 Albuquerque, NM)—10-w, lat. 37° 21' 55", long. 108° 08' 33". Note: Licensed as LPTV.

Cortez, Dolores & Mancos—K11LP, Southwest Colorado TV Translator Assn., Box 158, Cortez, CO 81321 (KOB Ch. 12 Farmington, NM)—10-w, lat. 37° 21' 24", long. 108° 08' 20". Note: Licensed as LPTV.

Cotopaxi—K09BV, Cotopaxi Community TV Club, Box 7, Cotopaxi, CO 81223 (KAAA-TV Ch. 5 Pueblo-Colorado Springs)—1-w, lat. 38° 22' 14", long. 105° 43' 16".

Cotopaxi & Texas Creek—K03EP, Cotopaxi Community TV Club, Box 7, Cotopaxi, CO (KKTV Ch. 11 Colorado Springs-Pueblo)—1-w, lat. 38° 22' 30", long. 105° 41' 38".

Cotopaxi & Texas Creek—K57CY, U. of Southern Colorado, 2200 Bonforte Blvd., Pueblo, CO 81001 (KTSC Ch. 8 Pueblo-Colorado Springs)—1-w, lat. 38° 22' 30", long. 105° 41' 58".

Craig—K02CB, Moffat County, County Courthouse, Craig, CO 81625 (KCNC-TV Ch. 4 Denver)—100-w, lat. 40° 34' 02", long. 107° 36' 32".

Craig—K03CK, Moffat County, County Courthouse, Craig, CO 81625 (KUSA-TV Ch. 9 Denver)—10-w, lat. 40° 31' 36", long. 107° 33' 51".

Craig—K06CI, Moffat County, County Courthouse, Craig, CO 81625 (KCNC-TV Ch. 4 Denver)—10-w, lat. 40° 31' 27", long. 107° 33' 11".

Craig—K09GQ, Moffat County, County Courthouse, Craig, CO 81625 (KGWN-TV Ch. 5 Cheyenne, WY)—10-w, lat. 40° 31' 27", long. 107° 33' 11".

Craig—K55CI, Moffat County, County Courthouse, Craig, CO 81625 (KWGN-TV Ch. 2 Denver)—100-w, lat. 40° 31' 27", long. 107° 33' 11".

Craig—K68BS, Moffat County, County Courthouse, Craig, CO 81625 (KRMA-TV Ch. 6 Denver)—100-w, lat. 40° 31' 27", long. 107° 33' 11".

Crawford—See K03FV, Lazear.

Crawford—See K13ML, Hotchkiss.

Crawford, Paonia rural area & Rogers Mesa—K07AW, Crawford Community TV Assn., Edwin Huddleston, Crawford, CO 81415 (KREX-TV Ch. 5 Grand Junction)—1-w, lat. 38° 42' 40", long. 107° 35' 45".

Creede—K04CR, Creede TV Assn., Box 129, Creede, CO 81130 (KRQE Ch. 13 Albuquerque, NM)—1-w, lat. 37° 50' 41", long. 106° 55' 53".

Creede—K06AR, Creede TV Assn., Box 129, Creede, CO 81130 (KOAA-TV Ch. 5 Pueblo-Colorado Springs)—1-w, lat. 37° 50' 41", long. 106° 55' 53".

Creede—K11LR, Creede TV Assn., Box 129, Creede, CO 81130 (KOAT-TV Ch. 7 Albuquerque, NM)—1-w, lat. 37° 50' 41", long. 106° 55' 53".

Crested Butte—K12AK, Gunnison County Metropolitan Recreation District, Box 1382, Gunnison, CO 81230 (KREX-TV Ch. 5 Grand Junction)—1-w, lat. 38° 52' 45", long. 106° 57' 55". Requests CP for change to lat. 38° 54' 08", long. 106° 58' 20". BPTT-JE0415YX.

Crested Butte & Mount Crested Butte—K04GS, Gunnison County Metropolitan Recreation District, Box 1382, Gunnison, CO 81230 (KUSA-TV Ch. 9 Denver)—1-w, lat. 38° 54' 08", long. 106° 58' 20".

Crested Butte & Mount Crested Butte—K10AK, Gunnison County Metropolitan Recreation District, Box 1382, Gunnison, CO 81230 (KOAA-TV Ch. 5 Pueblo-Colorado Springs)—1-w, lat. 38° 54' 08", long. 106° 58' 20".

Crested Butte & Mount Crested Butte—K13RY, Gunnison County Metropolitan Recreation District, Box 1382, Gunnison, CO 81230 (KREX-TV Ch. 5 Grand Junction)—1-w, lat. 38° 54' 08", long. 106° 58' 20".

Crested Butte & Mount Crested Butte—K41AH, Gunnison County Metropolitan Recreation District, Box 1382, Gunnison, CO 81230 (KWGN-TV Ch. 2 Den-

ver)—20-w, lat. 38° 54' 08", long. 106° 58' 20".

Crested Butte & Mount Crested Butte—K43AH, Gunnison County Metropolitan Recreation District, Box 1382, Gunnison, CO 81230 (KTSC Ch. 8 Pueblo-Colorado Springs)—20-w, lat. 38° 54' 08", long. 106° 58' 20".

***Crested Butte South**—K30EJ, Gunnison County Metropolitan Recreation District, Box 1382, Gunnison, CO 81230 (KJCT-TV Ch. 8 Grand Junction)—20-w, lat. 38° 47' 16", long. 106° 53' 28". Requests modification of CP to lat. 38° 48' 37", long. 106° 54' 30". BPTT-930402MR.

Crested Butte South—K45CY, Gunnison County Metropolitan Recreation District, Box 1382, Gunnison, CO 81230 (KWGN-TV Ch. 2 Denver)—lat. 38° 47' 16", long. 106° 53' 28". Requests CP for change to lat. 38° 48' 47", long. 106° 54' 30". BPTT-JE0415YW.

Crested Butte South—K47BL, Gunnison County Metropolitan Recreation District, Box 1382, Gunnison, CO 81230 (KTSC Ch. 8 Pueblo-Colorado Springs)—20-w, lat. 38° 47' 16", long. 106° 53' 28". Requests CP for change to lat. 38° 48' 47", long. 106° 54' 30". BPTT-JE0415YR.

Crested Butte South—K49BW, Gunnison County Metropolitan Recreation District, Box 1382, Gunnison, CO 81230 (KREX-TV Ch. 5 Grand Junction)—20-w, lat. 38° 47' 16", long. 106° 53' 28". Requests CP for change to lat. 38° 48' 47", long. 106° 54' 30". BPTT-JE0415YB.

Cripple Creek—K02CK, City of Cripple Creek Volunteer Fire Dept., Box 434, Cripple Creek, CO 80813 (KCNC-TV Ch. 4 Denver)—1-w, lat. 38° 45' 00", long. 105° 11' 42".

Cripple Creek—K06JE, City of Cripple Creek Volunteer Fire Dept., Box 434, Cripple Creek, CO 80813 (KTSC Ch. 8 Pueblo-Colorado Springs)—1-w, lat. 38° 45' 00", long. 105° 11' 42".

Cripple Creek—K10BN, City of Cripple Creek Volunteer Fire Dept., Box 434, Cripple Creek, CO 80813 (KMGH-TV Ch. 7 Denver)—1-w, lat. 38° 45' 00", long. 105° 11' 42".

Cripple Creek—K12BM, City of Cripple Creek Volunteer Fire Dept., Box 434, Cripple Creek, CO 80813 (KUSA-TV Ch. 9 Denver)—1-w, lat. 38° 45' 00", long. 105° 11' 42".

Cripple Creek—K42CX, Pikes Peak Bcstg. Co., Box 1457, Colorado Springs, CO 80901-1457 (KRDO-TV Ch. 13 Colorado Springs-Pueblo)—10-w, lat. 38° 45' 00", long. 105° 11' 42".

Cripple Creek & Mountain Estates—K55CJ, Cripple Creek Mountain Estates Property Owners Assn., Box 632, Cripple Creek, CO 80813 (KCNC-TV Ch. 4 Denver)—10-w, lat. 38° 44' 48", long. 105° 10' 41".

Cripple Creek & Mountain Estates—K57BY, Cripple Creek Mountain Estates Property Owners Assn., Box 632, Cripple Creek, CO 80813 (KMGH-TV Ch. 7 Denver)—10-w, lat. 38° 44' 48", long. 105° 10' 41".

Cripple Creek & Mountain Estates—K59BZ, Cripple Creek Mountain Estates Property Owners Assn., Box 632, Cripple Creek, CO 80813 (KUSA-TV Ch. 9 Denver)—10-w, lat. 38° 44' 48", long. 105° 10' 41".

Crystal—See K60AH, Carbondale.

Crystal, Frying Pan & Roaring Fork River Valley—K56AD, Roaring Fork TV Assn. Inc., 506 E. Main St., Aspen, CO 81611 (KCNC-TV Ch. 4 Denver)—100-w, lat. 39° 25' 33", long. 107° 22' 25".

Crystal, Frying Pan & Roaring Fork River Valley—K58AA, Roaring Fork TV Assn. Inc., 506 E. Main St., Aspen, CO 81611 (KUSA-TV Ch. 9 Denver)—100-w, lat. 39° 25' 33", long. 107° 22' 25".

Crystal River—See K02IO, Redstone.

Currier & Collbran—K07CA, Franklin & Carleton Currier, Collbran, CO 81624 (KREX-TV Ch. 5 Grand Junction)—1-w, lat. 39° 18' 17", long. 107° 45' 49".

De Beque—See K39AF, Grand Junction.

De Beque—See K41AE, Grand Junction.

De Beque—See K43AB, Grand Junction.

Del Norte—K02KJ, U. of Southern Colorado, 2200 Bonforte Blvd., Pueblo, CO 81001 (KTSC Ch. 8 Pueblo-Colorado Springs)—10-w, lat. 37° 40' 30", long. 106° 14' 30".

Del Norte—K04JA, Parker Hill TV Assn., Del Norte, CO 81132 (KNME-TV Ch. 5 Albuquerque, NM)—10-w, lat. 37° 40' 30", long. 106° 14' 30".

Del Norte—K06KB, Parker Hill TV Assn., Del Norte, CO 81132 (KASA-TV Ch. 2 Santa Fe, NM)—10-w, lat. 37° 40' 30", long. 106° 14' 30".

Del Norte—K07KB, Parker Hill TV Assn., Del Norte, CO 81132 (KOB-TV Ch. 4 Albuquerque, NM)—5-w, lat. 37° 40' 30", long. 106° 14' 30".

Del Norte—K09BU, Parker Hill TV Assn., Del Norte, CO 81132 (KOAA-TV Ch. 5 Pueblo-Colorado Springs)—1-w, lat. 37° 40' 19", long. 106° 21' 11".

Del Norte—K11EG, Parker Hill TV Assn., Del Norte, CO 81132 (KRQE Ch. 13 Albuquerque, NM)—10-w, lat. 37° 40' 30", long. 106° 14' 30".

Del Norte—K13CB, Parker Hill TV Assn., Del Norte, CO 81132 (KOAT-TV Ch. 7 Albuquerque, NM)—10-w, lat. 37° 40' 30", long. 106° 14' 30".

Del Norte & South Fork—K41DJ, South Fork TV Assn., Box 224, South Fork, CO 81154 (KTSC Ch. 8 Pueblo-Colorado Springs)—10-w, lat. 37° 40' 30", long. 106° 14' 30".

Delta—See K02GJ, Cedaredge.

Delta—See K12HV, Cedaredge.

***Delta**—K35AF, Pikes Peak Bcstg. Co., Box 1457, Colorado Springs, CO 80901-1457 (KJCT-TV Ch. 8 Grand Junction)—100-w, lat. 38° 44' 50", long. 108° 04' 55".

Delta—K52BC, Delta County, 5th & Palmer, Delta, CO 81416 (KRMA-TV Ch. 6 Denver)—100-w, lat. 38° 44' 50", long. 108° 04' 55".

Delta—K55DR, Delta County, 5th & Palmer, Delta, CO 81416 (KRMA-TV Ch. 6 Denver)—100-w, lat. 38° 42' 30", long. 107° 36' 15".

Delta—K58BV, Delta County, 5th & Palmer, Delta, CO 81416 (KRMA-TV Ch. 6 Denver)—100-w, lat. 38° 52' 20", long. 107° 39' 45".

***Delta**—K62OU, Delta County, 5th & Palmer, Delta, CO 81416 (KRMA-TV Ch. 6 Denver)—1000-w, lat. 38° 18' 50", long. 108° 12' 09".

Delta County—See K61BR, Ouray.

Denver—K57BT, Trinity Bcstg. of Denver Inc., Box A, Santa Ana, CA 92711 (KTBN-TV Ch. 40 Santa Ana-Los Angeles, CA)—1000-w, lat. 39° 43' 59", long. 105° 14' 12". Note: Operating as LP-TV.

Deora & rural area—K45BU, Baca County, Box 116, 741 Main St., Springfield, CO 81073 (KOAA-TV Ch. 5 Pueblo-Colorado Springs)—20-w, lat. 37° 37' 08", long. 102° 56' 22".

Deora & rural area—K47CJ, Baca County, Box 116, 741 Main St., Springfield, CO 81073 (KKTU Ch. 11 Colorado Springs-Pueblo)—20-w, lat. 37° 37' 08", long. 102° 56' 22".

Deora & rural area—K49BT, Baca County, Box 116, 741 Main St., Springfield, CO 81073 (KRDO-TV Ch. 13 Colorado Springs-Pueblo)—20-w, lat. 37° 37' 08", long. 102° 56' 22".

Deora & rural area—K51CL, Baca County, Box 116, 741 Main St., Springfield, CO 81073 (KTSC Ch. 8 Pueblo-Colorado Springs)—20-w, lat. 37° 37' 08", long. 102° 56' 22".

Derby Mesa—See K23DN, Sweetwater Creek.

Derby Mesa & Bond—K05BJ, Upper Colorado River TV Assn., Box 3, Burns, CO 80426 (KCNC-TV Ch. 4 Denver)—1-w, lat. 39° 51' 18", long. 106° 56' 10".

Derby Mesa (near Burns)—K09GB, Upper Colorado River TV Assn., Star Rte., Gypsum, CO 81637 (KUSA-TV Ch. 9 Denver)—1-w, lat. 39° 52' 30", long. 106° 54' 45".

Translators—Colorado

Dinosaur—See K08EK, Blue Mountain.

Dinosaur—See K10DY, Blue Mountain.

Dinosaur—See K12EE, Blue Mountain.

Dinosaur—See K24DG, Rangely.

Divide Creek & Grass Valley—K04GM, Garfield County, Box 640, Glenwood Springs, CO 81601 (KCNC-TV Ch. 4 Denver)—10-w, lat. 39° 36' 11", long. 107° 38' 49".

Divide Creek & Grass Valley—K06GW, Garfield County, Box 640, Glenwood Springs, CO 81601 (KRMA-TV Ch. 6 Denver)—10-w, lat. 39° 36' 11", long. 107° 38' 49".

***Divide Creek & Rifle Creek**—K12LM, Garfield County, Box 640, Glenwood Springs, CO 81601 (KUSA-TV Ch. 9 Denver)—10-w, lat. 39° 36' 11", long. 107° 38' 49".

Division, Spring Creek & Taylor River resort area—K10HS, Gunnison County Metropolitan Recreation District, Box 1382, Gunnison, CO 81230 (KOAA-TV Ch. 5 Pueblo-Colorado Springs)—1-w, lat. 38° 44' 30", long. 106° 46' 00".

Dolores—K02OG, Southwest Colorado TV Translator Assn., Box 158, Cortez, CO 81321 (KWGN-TV Ch. 2 Denver)—10-w, lat. 37° 28' 07", long. 108° 32' 48". Note: Licensed as LPTV.

Dolores—K04NK, Southwest Colorado TV Translator Assn., Box 158, Cortez, CO 81321 (KASA-TV Ch. 2 Santa Fe, NM)—1-w, lat. 37° 28' 07", long. 108° 32' 48". Note: Licensed as LPTV.

Dolores—K05GA, Southwest Colorado TV Translator Assn., Box 158, Cortez, CO 81321 (KJCT-TV Ch. 8 Grand Junction)—1-w, lat. 37° 28' 07", long. 108° 32' 48". Note: Licensed as LPTV.

Dolores—K08LL, Southwest Colorado TV Translator Assn., Box 158, Cortez, CO 81321 (KCNC-TV Ch. 4 Denver)—50-w, lat. 37° 28' 07", long. 108° 32' 48". Note: Licensed as LPTV.

Dolores—K10MZ, Southwest Colorado TV Translator Assn., Box 158, Cortez, CO 81321 (KRMA-TV Ch. 6 Denver)—5-w, lat. 37° 28' 07", long. 108° 32' 48". Note: Licensed as LPTV.

Dolores—See K11LP, Cortez.

Dolores—K13AT, Southwest Colorado TV Translator Assn., Box 158, Cortez, CO 81321 (KREX-TV Ch. 5 Grand Junction)—1-w, lat. 37° 28' 07", long. 108° 32' 48". Note: Licensed as LPTV.

Dolores—See K57EX, Cortez.

Dotsero—See K02BS, Cabin Creek.

Dotsero—See K12EF, Carlsburg.

Dotsero—See K81BH, Gypsum.

Dove Creek—K48BK, Southwest Colorado TV Translator Assn., Box 158, Cortez, CO 81321 (KJCT-TV Ch. 8 Grand Junction)—100-w, lat. 37° 48' 05", long. 109° 25' 30". Note: Licensed as LPTV.

Dove Creek—K67CO, Southwest Colorado TV Translator Assn., Box 158, Cortez, CO 81321 (KWGN-TV Ch. 2 Denver)—1-w, lat. 37° 28' 07", long. 108° 32' 48". Note: Licensed as LPTV. Holds CP for change to lat. 37° 48' 05", long. 109° 25' 30".

Doyleville—K03EY, Gunnison County Metropolitan Recreation District, Box 1382, Gunnison, CO 81230 (KREX-TV Ch. 5 Grand Junction)—1-w, lat. 38° 30' 25", long. 106° 40' 30". Requests CP for change to lat. 38° 30' 22", long. 106° 40' 47". BPTV-JE0415YG.

Doyleville—See K39DC, Parlin.

Doyleville—See K410U, Parlin.

Doyleville—See K61DC, Parlin.

Doyleville—See K63CX, Parlin.

Durango—K39AH, Journal Bcstg. of New Mexico Inc., 1377 University Blvd. NE, Albuquerque, NM 87102 (KASA-TV Ch. 2 Santa Fe, NM)—100-w, lat. 37° 15' 45", long. 107° 54' 07". Note: Licensed as LPTV.

Durango—K45DH, KOAT-TV Inc., 3801 Carlisle Blvd. NE, Albuquerque, NM 87107 (KOAT-TV Ch. 7 Albuquerque, NM)—100-w, lat. 37° 20' 18", long. 107° 49' 21".

Durango—K66BN, KOB-TV Inc., 4 Broadcast Plaza SW, Albuquerque, NM 87104 (KOB-TV Ch. 12 Farmington, NM)—100-w, lat. 37° 20' 16", long. 107° 49' 23".

Durango—K72AN, Durango TV Translator, Durango Jr. Chamber of Commerce, Box 701, Durango, CO 81301 (KOB-TV Ch. 4 Albuquerque, NM)—100-w, lat. 37° 20' 18", long. 107° 49' 21".

Durango & Hermosa—K68AZ, W. Russell Withers Jr., Box 789, Grand Junction, CO 81502 (KREZ-TV Ch. 6 Durango)—100-w, lat. 37° 20' 18", long. 107° 49' 21".

Dyke & rural area—K09CA, Devil Mountain TV Assn., Star Rte., Pagosa Springs, CO 81147 (KOB-TV Ch. 4 Albuquerque, NM)—1-w, lat. 37° 13' 14", long. 107° 14' 17".

Eads—K50AA, Kiowa County, Kiowa County Courthouse, Eads, CO 80136 (KOAA-TV Ch. 5 Pueblo-Colorado Springs)—100-w, lat. 38° 22' 35", long. 102° 58' 48".

Eads—K52AA, Kiowa County, Kiowa County Courthouse, Eads, CO 80136 (KKTV Ch. 11 Colorado Springs-Pueblo)—100-w, lat. 38° 22' 35", long. 102° 58' 48".

Eads—K54AB, Kiowa County, Kiowa County Courthouse, Eads, CO 80136 (KRDO-TV Ch. 13 Colorado Springs-Pueblo)—100-w, lat. 38° 22' 35", long. 102° 58' 48".

Eads—K56AG, Kiowa County, Kiowa County Courthouse, Eads, CO 80136 (KTSC Ch. 8 Pueblo-Colorado Springs)—100-w, lat. 38° 22' 35", long. 102° 58' 48".

Eagle—See K07DB, Wolcott.

Eagle—See K10DG, Wolcott.

Eagle—See K13DE, Wolcott.

Eagle & Edwards—K44DF, Eagle Valley TV Corp., Box 101, Eagle, CO 81631 (KRMA-TV Ch. 6 Denver)—100-w, lat. 39° 44' 23", long. 106° 48' 04".

***Eagle, Edwards & Gypsum**—K40DA, Eagle Valley TV Corp., Box 101, Eagle, CO 81631 (KWGN-TV Ch. 2 Denver)—1000-w, lat. 39° 44' 23", long. 106° 48' 04".

East Cottonwood Pass & Lower Gypsum Creek—K65AK, Eagle Valley TV Corp., Box 101, Eagle, CO 81631 (KCNC-TV Ch. 4 Denver)—100-w, lat. 39° 44' 00", long. 106° 48' 00".

East Elk Creek—K02JD, Garfield County, Box 640, Glenwood Springs, CO 81601 (KUSA-TV Ch. 9 Denver)—1-w, lat. 39° 36' 32", long. 107° 33' 23".

East Elk Creek—K04JL, Garfield County, Box 640, Glenwood Springs, CO 81601 (KCNC-TV Ch. 4 Denver)—1-w, lat. 39° 36' 32", long. 107° 33' 23".

East Elk Creek—K06JS, Garfield County, Box 640, Glenwood Springs, CO 81601 (KREX-TV Ch. 5 Grand Junction)—1-w, lat. 39° 36' 32", long. 107° 33' 23".

East Elk Creek—K08JS, Garfield County, Box 640, Glenwood Springs, CO 81601 (KWGN-TV Ch. 2 Denver)—1-w, lat. 39° 36' 32", long. 107° 33' 23".

East Elk Creek—K10LN, Garfield County, Box 640, Glenwood Springs, CO 81601 (KRMA-TV Ch. 6 Denver)—1-w, lat. 39° 36' 32", long. 107° 33' 23".

East Rifle—See K61BN, Rulison.

East Rifle—See K63BM, Rulison.

East Rifle—See K66BQ, Rulison.

East Rifle—See K68BR, Rulison.

Edwards—See K40DA, Eagle.

Edwards—See K44DF, Eagle.

Eight Mile Ridge & Royal Gorge—K56BG, KKTV Inc., 3100 N. Nevada Ave., Colorado Springs, CO 80907 (KKTV Ch. 11 Colorado Springs-Pueblo)—20-w, lat. 38° 25' 44", long. 104° 50' 12".

Eight Mile Ridge & Royal Gorge—K74DM, Pikes Peak Bcstg. Co., 399 S. 8th St., Colorado Springs, CO 80905 (KRDO-TV Ch. 13 Colorado Springs-Pueblo)—100-w, lat. 38° 25' 44", long. 104° 50' 12".

El Jebel—See K60AH, Carbondale.

Eleven Mile Reservoir—See K64AQ, Hartsel.

Elk River Valley—K02CQ, Yampa Valley TV Assn., Box 764, Steamboat Springs, CO (KCNC-TV Ch. 4 Denver)—1-w, lat. 40° 36' 45", long. 106° 57' 38".

Estes Park—K57AA, Translator Service Co. Inc., Box 274, Estes Park, CO 80517 (KRMA-TV Ch. 6 Denver)—100-w, lat. 40° 23' 10", long. 105° 31' 00".

Estes Park—K60ET, Translator Service Co. Inc., Box 274, Estes Park, CO 80517 (KMGH-TV Ch. 7 Denver)—100-w, lat. 40° 25' 13", long. 105° 26' 39".

Estes Park—K61AA, Translator Service Co. Inc., Box 274, Estes Park, CO 80517 (KUSA-TV Ch. 9 Denver)—100-w, lat. 40° 25' 13", long. 105° 26' 39".

Estes Park—K63AB, Translator Service Co. Inc., Box 274, Estes Park, CO 80517 (KWGN-TV Ch. 2 Denver)—100-w, lat. 40° 25' 13", long. 105° 26' 39".

Estes Park—K65AA, Translator Service Co. Inc., Box 274, Estes Park, CO 80517 (KCNC-TV Ch. 4 Denver)—100-w, lat. 40° 25' 13", long. 105° 26' 39".

Estes Park—K67AS, Translator Service Co. Inc., Box 274, Estes Park, CO 80517 (KBDI-TV Ch. 12 Broomfield)—100-w, lat. 40° 25' 19", long. 105° 26' 36".

Estes Park & Fall River—K03DL, Translator Service Co. Inc., Box 274, Estes Park, CO 80517 (KWGN-TV Ch. 2 Denver)—1-w, lat. 40° 22' 35", long. 105° 33' 35".

Estes Park & Fall River—K08HL, Translator Service Co. Inc., Box 274, Estes Park, CO 80517 (KCNC-TV Ch. 4 Denver)—1-w, lat. 40° 22' 35", long. 105° 33' 35".

Estes Park (SW residential area)—K13PW, Translator Service Co. Inc., Box 274, Estes Park, CO 80517 (KRMA-TV Ch. 6 Denver)—1-w, lat. 40° 22' 35", long. 105° 33' 35".

Estes Park (SW residential area)—K35DS, Translator Service Co. Inc., Box 274, Estes Park, CO 80517 (KWGN-TV Ch. 2 Denver)—1-w, lat. 40° 22' 35", long. 105° 33' 35". Holds CP for change to 100-w, lat. 40° 25' 13", long. 105° 26' 39". Requests modification of CP for change from Ch. 35 to Ch. 8.

Estes Park (SW residential area)—K38DM, Translator Service Co. Inc., Box 274, Estes Park, CO 80517 (KCNC-TV Ch. 4 Denver)—100-w, lat. 40° 25' 13", long. 105° 26' 39".

- Estes Park (W)**—See K47EC, Windcliff.
- Estes Park (W)**—See K51AB, Windcliff.
- Estes Park (W)**—See K55AU, Windcliff.
- Estes Park (W)**—See K69AT, Windcliff.
- Estes Park Estates (unincorporated areas)**—See K03EO, Pinewood Springs.
- Estes Park Estates (unincorporated areas)**—See K08IV, Pinewood Springs.
- Estes Park Estates (unincorporated areas)**—See K11NO, Pinewood Springs.
- Estes Park Estates (unincorporated areas)**—See K13OI, Pinewood Springs.
- Fairplay**—K11MM, Twelve Mile Club, 3075 Wild Horse Rd., Colorado Springs, CO 80926 (KRDO-TV Ch. 13 Colorado Springs-Pueblo)—1-w, lat. 39° 07' 37", long. 106° 03' 45".
- Fall River**—See K03DL, Estes Park.
- Fall River**—See K08HL, Estes Park.
- Flagler-Seibert**—K63AJ, Kit Carson County, Board of County Commissioners, County Courthouse, Burlington, CO 80807 (KCNC-TV Ch. 4 Denver)—100-w, lat. 39° 19' 05", long. 103° 06' 25".
- Flagler-Seibert**—K65AO, Kit Carson County, Board of County Commissioners, County Courthouse, Burlington, CO 80807 (KRMA-TV Ch. 6 Denver)—100-w, lat. 39° 19' 05", long. 103° 06' 25".
- Flagler-Seibert**—K67AQ, Kit Carson County, Board of County Commissioners, County Courthouse, Burlington, CO 80807 (KMGH-TV Ch. 7 Denver)—100-w, lat. 39° 19' 05", long. 103° 06' 25".
- Flagler-Seibert**—K69AX, Kit Carson County, Board of County Commissioners, County Courthouse, Burlington, CO 80807 (KUSA-TV Ch. 9 Denver)—100-w, lat. 39° 19' 05", long. 103° 06' 25".
- Fleming**—See K23AB, Sterling.
- Fleming**—See K25AF, Sterling.
- Fleming, Sterling & rural Logan County**—K27AG, Board of Logan County Commissioners, 315 Main St., Sterling, CO 80751 (KUSA-TV Ch. 9 Denver)—100-w, lat. 40° 35' 28", long. 103° 02' 23".
- Fleming, Sterling & rural Logan County**—K29AC, Board of Logan County Commissioners, 315 Main St., Sterling, CO 80751 (KRMA-TV Ch. 6 Denver)—100-w, lat. 40° 35' 28", long. 103° 02' 23".
- Florissant**—See K03FP, Lake George.
- Florissant**—See K11MT, Lake George.
- Florissant**—See K13EO, Lake George.
- Florissant**—See K62BU, Lake George.
- Fort Collins**—K54CQ, Echonet Corp., Box 255, Evergreen, CO 80439 (KUBD Ch. 59 Denver)—lat. 40° 40' 50", long. 104° 56' 32". Note: Licensed as LPTV.
- Four Mile Creek**—See K47AC, Silt.
- Four Mile Creek**—See K49AH, Silt.
- Fraser**—K27CB, Fraser Valley Metropolitan Recreation District, Box 3348, Winter Park, CO 80482 (KMGH-TV Ch. 7 Denver)—10-w, lat. 39° 51' 45", long. 105° 46' 20".
- Fraser**—K30CR, Fraser Valley Metropolitan Recreation District, Box 3348, Winter Park, CO 80482—lat. 39° 51' 45", long. 105° 46' 20".
- Fraser**—K33BV, Fraser Valley Metropolitan Recreation District, Box 3348, Winter Park, CO 80482 (KCNC-TV Ch. 4 Denver)—10-w, lat. 39° 51' 45", long. 105° 46' 20".
- Fraser**—K36BR, Fraser Valley Metropolitan Recreation District, Box 3348, Winter Park, CO 80482 (KWGN-TV Ch. 2 Denver)—10-w, lat. 39° 51' 45", long. 105° 46' 20".
- Fraser**—K39BT, Fraser Valley Metropolitan Recreation District, Box 3348, Winter Park, CO 80482 (KUSA-TV Ch. 9 Denver)—10-w, lat. 39° 51' 45", long. 105° 46' 20".
- Fruita**—See K63EI, Grand Junction.
- Fruita**—See K65CE, Grand Junction.
- Fruita**—See K67CJ, Grand Junction.
- Frying Pan**—See K56AD, Crystal.
- Frying Pan**—See K58AA, Crystal.
- Frying Pan**—See K60AH, Carbondale.
- Gateway**—K62DP, Gunnison County Metropolitan Recreation District, Box 1382, Gunnison, CO 81230—lat. 38° 15' 43", long. 107° 15' 01".
- Gateway & Lake Fork area**—K02IK, Hinsdale County Chamber of Commerce Inc., Box 430, Lake City, CO 81235 (KUSA-TV Ch. 9 Denver)—1-w, lat. 38° 17' 28", long. 107° 15' 06".
- Gateway**—K04KG, Mesa County, Box 897, Grand Junction, CO 81502 (KWGN-TV Ch. 2 Denver)—5-w, lat. 38° 44' 18", long. 108° 53' 10".
- ***Gateway**—K07QN, Mesa County, Box 897, Grand Junction, CO 81502 (KWGN-TV Ch. 2 Denver)—5-w, lat. 38° 43' 25", long. 108° 48' 28".
- Gateway**—K09MR, W. Russell Withers Jr., Box 789, Grand Junction, CO 81502 (KREY-TV Ch. 10 Montrose)—1-w, lat. 38° 38' 25", long. 108° 59' 32".
- ***Gateway**—K11PX, Mesa County, Box 897, Grand Junction, CO 81502 (KRMA-TV Ch. 6 Denver)—5-w, lat. 38° 43' 25", long. 108° 48' 28".
- Gateway**—K13AM, Gateway TV Assn., Gateway, CO 81522 (KUTV Ch. 2 Salt Lake City, UT)—1-w, lat. 38° 38' 25", long. 108° 59' 32".
- ***Gateway**—K35EB, Gunnison County Metropolitan Recreation District, Box 1382, Gunnison, CO 81230 (KMGH-TV Ch. 7 Denver)—20-w, lat. 38° 15' 43", long. 107° 15' 01".
- Gilman**—See K02BL, Mintum.
- Gilman**—See K04BG, Mintum.
- Gilman**—See K06BM, Mintum.
- Glen Haven**—K03EM, Translator Service Co. Inc., Box 274, Estes Park, CO 80517 (KWGN-TV Ch. 2 Denver)—1-w, lat. 40° 27' 23", long. 105° 26' 59".
- Glen Haven**—K08IS, Translator Service Co. Inc., Box 274, Estes Park, CO 80517 (KCNC-TV Ch. 4 Denver)—1-w, lat. 40° 27' 23", long. 105° 26' 59".
- Glen Haven (unincorporated village of)**—K10JY, Translator Service Co. Inc., Box 274, Estes Park, CO 80517 (KMGH-TV Ch. 7 Denver)—1-w, lat. 40° 27' 23", long. 105° 26' 59".
- Glen Haven (unincorporated village of)**—K12KP, Translator Service Co. Inc., Box 274, Estes Park, CO 80517 (KUSA-TV Ch. 9 Denver)—1-w, lat. 40° 27' 23", long. 105° 26' 59".
- Glen Haven (unincorporated village of)**—K13ON, Translator Service Co. Inc., Box 274, Estes Park, CO 80517 (KRMA-TV Ch. 6 Denver)—1-w, lat. 40° 27' 34", long. 105° 27' 48".
- Glenwood (rural area) & No Name Creek**—K06LX, Garfield County, Box 640, Glenwood Springs, CO 81601 (KRMA-TV Ch. 6 Denver)—10-w, lat. 39° 32' 38", long. 107° 17' 59".
- Glenwood Springs**—K05HE, Garfield County, Box 640, Glenwood Springs, CO 81601 (KWGN-TV Ch. 2 Denver)—10-w, lat. 39° 32' 38", long. 107° 17' 59".
- Glenwood Springs**—K09DC, Garfield County, Box 640, Glenwood Springs, CO 81601 (KUSA-TV Ch. 9 Denver)—10-w, lat. 39° 32' 38", long. 107° 17' 59".
- Glenwood Springs**—See K13AO, New Castle.
- Glenwood Springs**—K65CK, Pikes Peak Bcstg. Co., Box 1457, Colorado Springs, CO 80901-1457 (KJCT-TV Ch. 8 Grand Junction)—100-w, lat. 39° 32' 38", long. 107° 17' 59". Note: Licensed as LPTV.
- Glenwood Springs & rural area**—K07GD, W. Russell Withers Jr., Box 789, Grand Junction, CO 81502 (KREG-TV Ch. 3 Glenwood Springs)—10-w, lat. 39° 33' 48", long. 107° 18' 59".
- Glenwood Springs & rural areas SE**—K11DI, Garfield County, Box 640, Glenwood Springs, CO 81601 (KCNC-TV Ch. 4 Denver)—1-w, lat. 39° 32' 38", long. 107° 17' 59".
- Goeder**—See K08EK, Blue Mountain.
- Goeder**—See K09PE, Staley.
- Goeder**—See K10DY, Blue Mountain.
- Goeder**—See K11PI, Staley.
- Goeder**—See K12EE, Blue Mountain.
- Gore Pass**—See K03CF, Blue River Valley.
- Gore Pass & Blue River Valley**—K56AT, Moffat County, County Courthouse, Craig, CO 81625 (KUSA-TV Ch. 9 Denver)—100-w, lat. 40° 00' 00", long. 106° 26' 26".
- Granada**—K07LP, Granada TV Assn., 102 N. Main, Granada, CO 81041 (KSNG Ch. 11 Garden City, KS)—1-w, lat. 38° 02' 37", long. 102° 19' 15".
- ***Grand Junction**—K16DC, Victory Communications Inc., 2040 Hawley Dr., Vista, CA 92084 (KTBN-TV Ch. 40 Santa Ana-Los Angeles, CA)—1000-w, lat. 39° 04' 00", long. 108° 44' 41". Requests modification of CP for change to 912-w. BMMPTT-940214IC.
- ***Grand Junction**—K27CO, Western Slope Communications Ltd., Suite 1600, 1625 Broadway, Denver, CO 80202 (KBYU-TV Ch. 11 Provo, UT)—1000-w, lat. 39° 05' 21", long. 108° 13' 37".
- Grand Junction, Palisade, Fruita, Mack & Loma**—K63EI, Mesa County, Box 20000-5005, Grand Junction, CO 81501 (KCNC-TV Ch. 4 Denver)—100-w, lat. 39° 03' 56", long. 108° 44' 50".
- Grand Junction, Palisade, Fruita, Mack & Loma**—K65CE, Mesa County, Box 20000-5005, Grand Junction, CO 81501 (KWGN-TV Ch. 2 Denver)—100-w, lat. 39° 03' 56", long. 108° 44' 50".
- Grand Junction, Palisade, Fruita, Mack & Loma**—K67CJ, Mesa County, Box 20000-5005, Grand Junction, CO 81501 (KRMA-TV Ch. 6 Denver)—100-w, lat. 39° 03' 56", long. 108° 44' 50".
- Grand Junction, Red Lands, Colibrán, De Beque & Skyway**—K39AF, Mesa County, Box 20000-5005, Grand Junction, CO 81501 (KWGN-TV Ch. 2 Denver)—100-w, lat. 39° 05' 20", long. 108° 13' 35".

Translators—Colorado

Grand Junction, Red Lands, Collbran, De Beque & Skyway—K41AE, Mesa County, Box 20000-5005, Grand Junction, CO 81501 (KRMA-TV Ch. 6 Denver)—100-w, lat. 39° 05' 20", long. 108° 13' 25".

Grand Junction, Red Lands, Collbran, De Beque & Skyway—K43AB, Mesa County, Box 20000-5005, Grand Junction, CO 81501 (KCNC-TV Ch. 4 Denver)—100-w, lat. 39° 05' 20", long. 108° 13' 25".

Grand Lake—K08GW, Town of Grand Lake, Box 6, 315 Pitkin, Grand Lake, CO 80447 (KGWN-TV Ch. 5 Cheyenne, WY)—1-w, lat. 40° 14' 21", long. 105° 49' 05".

Grand Lake—K11ET, Grand Lake Metropolitan Recreation District, Box 590, Grand Lake, CO 80447-0590 (KWGN-TV Ch. 2 Denver)—10-w, lat. 40° 13' 00", long. 105° 51' 51".

Grand Lake—K13EL, Grand Lake Metropolitan Recreation District, Box 590, Grand Lake, CO 80447-0590 (KCNC-TV Ch. 4 Denver)—10-w, lat. 40° 13' 00", long. 105° 51' 51".

Grand Valley—K02HW, W. Russell Withers Jr., Box 789, Grand Junction, CO 81502 (KREG-TV Ch. 3 Glenwood Springs)—10-w, lat. 39° 25' 48", long. 107° 57' 10".

Grand Valley—K11PR, Garfield County, Box 640, Glenwood Springs, CO 81601 (KWGN-TV Ch. 2 Denver)—5-w, lat. 39° 26' 34", long. 107° 57' 57".

Grand Valley—K13QZ, Garfield County, Box 640, Glenwood Springs, CO 81601 (KRMA-TV Ch. 6 Denver)—10-w, lat. 39° 26' 34", long. 107° 57' 57".

Grand Valley & Morrisiana Mesa—K04GQ, Garfield County, Box 640, Glenwood Springs, CO 81601 (KCNC-TV Ch. 4 Denver)—1-w, lat. 39° 26' 34", long. 107° 57' 57".

Grand Valley & Morrisiana Mesa—K07JM, Garfield County, Box 640, Glenwood Springs, CO 81601 (KUSA-TV Ch. 9 Denver)—10-w, lat. 39° 26' 34", long. 107° 57' 57".

Grass Valley—See K04GM, Divide Creek

Grass Valley—See K06GW, Divide Creek

Green Mountain Reservoir, Parshall & Troublesome—K11HV, Green Mountain TV Assn. Inc., Kremmling, CO (KCNC-TV Ch. 4 Denver)—5-w, lat. 39° 55' 42", long. 106° 16' 10".

Gunnison—K02IZ, Gunnison County Metropolitan Recreation District, Box 1382, Gunnison, CO 81230 (KWGN-TV Ch. 2 Denver)—10-w, lat. 38° 31' 25", long. 106° 54' 20".

Gunnison—K04DH, Gunnison County Metropolitan Recreation District, Box 1382, Gunnison, CO 81230 (KUSA-TV Ch. 9 Denver)—1-w, lat. 38° 31' 25", long. 106° 54' 20". Note: Licensed as LP TV.

Gunnison—K06HN, Gunnison County Metropolitan Recreation District, Box 1382, Gunnison, CO 81230 (KTSC Ch. 8 Pueblo-Colorado Springs)—1-w, lat. 38° 31' 25", long. 106° 54' 20".

Gunnison—K09TH, Gunnison County Metropolitan Recreation District, Box 1382, Gunnison, CO 81230 (KWGN-TV Ch. 2 Denver)—10-w, lat. 38° 31' 25", long. 106° 54' 20".

Gunnison—K13AV, Gunnison County Metropolitan Recreation District, Box 1382, Gunnison, CO 81230 (KDVR Ch. 31 Denver)—10-w, lat. 38° 31' 25", long. 106° 54' 20".

***Gunnison**—K27CP, Western Slope Communications Ltd., Suite 1600, 1625 Broadway, Denver, CO 80202—100-w, lat. 38° 31' 25", long. 106° 54' 20".

Gunnison & Gunnison Valley rural area—K07BE, Gunnison County Metropolitan Recreation District, Box 1382, Gunnison, CO 81230 (KOA-TV Ch. 5 Pueblo-Colorado Springs)—1-w, lat. 38° 31' 25", long. 106° 54' 20".

Gunnison & Gunnison Valley rural area—K11AT, Gunnison County Metropolitan Recreation District, Box 1382, Gunnison, CO 81230 (KREX-TV Ch. 5 Grand Junction)—10-w, lat. 38° 31' 25", long. 106° 54' 20".

Gunnison Valley—See K07BE, Gunnison.

Gunnison Valley—See K11AT, Gunnison.

Gypsum—See K07DB, Wolcott.

Gypsum—See K10DG, Wolcott.

Gypsum—See K13DE, Wolcott.

Gypsum—See K40DA, Eagle.

Gypsum Valley—See K81BH, Gypsum.

Gypsum, Dotsero, Gypsum Valley & Riland—K81BH, Eagle Valley TV Corp., Eagle, CO (KUSA-TV Ch. 9 Denver)—20-w, lat. 39° 44' 00", long. 106° 44' 00".

Hamilton—K09GO, Moffat County, County Courthouse, Craig, CO 81625 (KCNC-TV Ch. 4 Denver)—1-w, lat. 40° 19' 54", long. 107° 35' 54".

Hartsel—See K62BU, Lake George.

Hartsel—K66AW, Gunnison County Metropolitan Recreation District, Box 1382, Gunnison, CO 81230 (KWGN-TV Ch. 2 Denver)—100-w, lat. 39° 02' 57", long. 105° 30' 45".

Hartsel—K68AR, Chaffee County TV Translator Assn., Box 325, Salida, CO 81201 (KCNC-TV Ch. 4 Denver)—100-w, lat. 39° 02' 57", long. 105° 30' 45".

Hartsel—K70FL, Chaffee County TV Translator Assn., Box 325, Salida, CO 81201 (KMGH-TV Ch. 7 Denver)—100-w, lat. 39° 02' 57", long. 105° 30' 45".

Hartsel, Antero Junction & Eleven Mile Reservoir—K64AQ, Gunnison County Metropolitan Recreation District, Box 1382, Gunnison, CO 81230 (KUSA-TV Ch. 9 Denver)—100-w, lat. 39° 02' 57", long. 105° 30' 45".

Haxtun—K47DE, Region 1 Translator Assn., 720 W. 4th, Julesburg, CO 80737—lat. 40° 38' 57", long. 102° 40' 59".

Haxtun—K49AF, Region 1 Translator Assn., 720 W. 4th, Julesburg, CO 80737 (KWGN-TV Ch. 2 Denver)—100-w, lat. 40° 38' 47", long. 102° 40' 59".

Haxtun—K51AI, Region 1 Translator Assn., 720 W. 4th, Julesburg, CO 80737 (KCNC-TV Ch. 4 Denver)—100-w, lat. 40° 38' 47", long. 102° 40' 59".

Haxtun—K53AJ, Region 1 Translator Assn., 720 W. 4th, Julesburg, CO 80737 (KRMA-TV Ch. 6 Denver)—100-w, lat. 40° 39' 23", long. 102° 49' 21".

Haxtun—K55CD, Region 1 Translator Assn., 720 W. 4th, Julesburg, CO 80737 (KUSA-TV Ch. 9 Denver)—100-w, lat. 40° 38' 47", long. 102° 40' 59".

Hayden—K06CE, Yampa Valley TV Assn., 561 Russell St., Craig, CO 81625 (KCNC-TV Ch. 4 Denver)—10-w, lat. 40° 31' 16", long. 107° 17' 51".

Hayden—K09NX, Yampa Valley TV Assn., 561 Russell St., Craig, CO 81625 (KMGH-TV Ch. 7 Denver)—10-w, lat. 40° 31' 16", long. 107° 17' 51".

Hayden—K19CF, Routt County, Box 773598, Steamboat Springs, CO 80477 (KSBS-TV Ch. 24 Steamboat Springs)—lat. 40° 31' 15", long. 107° 17' 46".

Heeney—K13VY, Green Mountain TV Assn. Inc., Blue River Rte. 82A, Dillon, CO 80435 (KUSA-TV Ch. 9 Denver)—10-w, lat. 39° 55' 42", long. 106° 16' 10".

Hermosa—See K68AZ, Durango.

Hiawatha & rural area—K11FR, Moffat County, County Courthouse, Craig, CO 81625 (KCNC-TV Ch. 4 Denver)—1-w, lat. 40° 59' 30", long. 108° 36' 30".

Hoehne—K03DO, Valley Metropolitan Recreation District, Branson Star Rte. 10, Trinidad, CO 81082 (KRDO-TV Ch. 13 Colorado Springs-Pueblo)—1-w, lat. 37° 08' 35", long. 104° 26' 40".

Hoehne—K07HK, Valley Metropolitan Recreation District, Branson Star Rte. 10, Trinidad, CO 81082 (KKTU Ch. 11 Colorado

Springs-Pueblo)—1-w, lat. 37° 08' 35", long. 104° 26' 40".

Hoehne—K09HU, Valley Metropolitan Recreation District, Branson Star Rte. 10, Trinidad, CO 81082 (KOA-TV Ch. 5 Pueblo-Colorado Springs)—1-w, lat. 37° 08' 35", long. 104° 26' 40".

Hoehne—See K69CX, Trinidad.

Holly—K02HA, Holly TV Inc., 211 S. Main, Holly, CO 81047 (KBSO-TV Ch. 6 Ensign, KS)—1-w, lat. 37° 59' 34", long. 102° 07' 33".

Holly—K04HA, Holly TV Inc., 211 S. Main, Holly, CO 81047 (KUPK-TV Ch. 13 Garden City, KS)—1-w, lat. 38° 03' 28", long. 102° 06' 38".

Holly—K08BU, Holly TV Inc., 211 S. Main, Holly, CO 81047 (KSNG Ch. 11 Garden City, KS)—1-w, lat. 37° 59' 34", long. 102° 07' 33".

***Holyoke**—K61EC, Region 1 Translator Assn., 720 W. 4th, Julesburg, CO 80737 (KMGH-TV Ch. 7 Denver)—100-w, lat. 40° 30' 51", long. 102° 21' 32".

Holyoke—K63BL, Region 1 Translator Assn., 720 W. 4th, Julesburg, CO 80737 (KWGN-TV Ch. 2 Denver)—100-w, lat. 40° 30' 51", long. 102° 21' 32".

Holyoke—K658O, Region 1 Translator Assn., 720 W. 4th, Julesburg, CO 80737 (KCNC-TV Ch. 4 Denver)—100-w, lat. 40° 30' 51", long. 102° 21' 32".

Holyoke—K67BU, Region 1 Translator Assn., 720 W. 4th, Julesburg, CO 80737 (KRMA-TV Ch. 6 Denver)—100-w, lat. 40° 30' 51", long. 102° 21' 32".

Hotchkiss—See K09QA, Paonia.

Hotchkiss & Crawford—K13ML, W. Russell Withers Jr., Box 789, Grand Junction, CO 81502 (KREY-TV Ch. 10 Montrose)—10-w, lat. 38° 42' 48", long. 107° 36' 42".

Howard—K04IC, Pleasant Valley TV Club, Box 338, Star Rte., Howard, CO 81233 (KRDO-TV Ch. 13 Colorado Springs-Pueblo)—1-w, lat. 38° 25' 58", long. 105° 48' 08".

Howard—K07BU, Pleasant Valley TV Club, Box 338, Star Rte., Howard, CO 81233 (KOA-TV Ch. 5 Pueblo-Colorado Springs)—1-w, lat. 38° 26' 28", long. 105° 50' 41".

***Howard**—K61CK, Fremont School District No. 3, Box 385, Cotopaxi, CO 81223 (KTSC Ch. 8 Pueblo-Colorado Springs)—1-w, lat. 38° 25' 58", long. 105° 48' 08".

Iitalia & South Yuma County rural areas—K46AD, Region 1 Translator Assn., 720 W. 4th, Julesburg, CO 80737 (KWGN-TV Ch. 2 Denver)—100-w, lat. 39° 42' 59", long. 102° 28' 50".

Idalia & South Yuma County rural areas—K48AJ, Region 1 Translator Assn., 720 W. 4th, Julesburg, CO 80737 (KCNC-TV Ch. 4 Denver)—100-w, lat. 39° 42' 59", long. 102° 28' 50".

Idalia & South Yuma County rural areas—K50AF, Region 1 Translator Assn., 720 W. 4th, Julesburg, CO 80737 (KRMA-TV Ch. 6 Denver)—100-w, lat. 39° 42' 59", long. 102° 28' 50".

Idalia & South Yuma County rural areas—K52AI, Region 1 Translator Assn., 720 W. 4th, Julesburg, CO 80737 (KUSA-TV Ch. 9 Denver)—100-w, lat. 39° 42' 59", long. 102° 28' 50".

Idalia & South Yuma County rural areas—K54AL, Region 1 Translator Assn., 720 W. 4th, Julesburg, CO 80737 (KTVS Ch. 3 Sterling)—100-w, lat. 39° 42' 59", long. 102° 28' 50".

Ignacio—See K42DI, Bayfield.

Ignacio—See K61B0, Bayfield.

Ignacio—See K63BN, Bayfield.

Ignacio—See K65CI, Bayfield.

Ignacio—See K67CM, Bayfield.

Ismay Canyon—K020U, Southwest Colorado TV Translator Assn., Box 158, Cortez, CO 81321 (KWGN-TV Ch. 2 Denver)—1-w, lat. 37° 15' 08", long. 108° 41' 16". Note: Licensed as LPTV.

Ismay Canyon—K0400, Southwest Colorado TV Translator Assn., Box 158, Cortez, CO 81321 (KCNC-TV Ch. 4 Denver)—1-w, lat. 37° 15' 08", long. 108° 41' 16". Note: Licensed as LPTV.

Ismay Canyon—K05JW, Southwest Colorado TV Translator Assn., Box 158, Cortez, CO 81321 (KRMA-TV Ch. 6 Denver)—10-w, lat. 37° 15' 08", long. 108° 41' 16". Note: Licensed as LPTV.

Ismay Canyon—K10NY, Southwest Colorado TV Translator Assn., Box 158, Cortez, CO 81321 (KUSA-TV Ch. 9 Denver)—1-w, lat. 37° 15' 08", long. 108° 41' 16". Note: Licensed as LPTV.

Ismay Canyon—NEW, Ch. 13, Southwest Colorado TV Translator Assn., Box 158, Cortez, CO 81321 (KMGH-TV Ch. 7 Denver)—lat. 37° 15' 08", long. 108° 41' 16". Note: Applying for LPTV license.

Jack's Cabin—K02GH, Gunnison County Metropolitan Recreation District, Box 1382, Gunnison, CO 81230 (KREX-TV Ch. 5 Grand Junction)—1-w, lat. 38° 43' 45", long. 106° 47' 53". Requests CP for change to lat. 38° 42' 47", long. 106° 48' 36". BPTV-JA0415DH.

Jack's Cabin—K05EJ, Gunnison County Metropolitan Recreation District, Box 1382, Gunnison, CO 81230 (KOAA-TV Ch. 5 Pueblo-Colorado Springs)—1-w, lat. 38° 43' 45", long. 106° 47' 53". Requests

CP for change to lat. 38° 42' 47", long. 106° 48' 36". BPTV-JE0415YS.

Jack's Cabin—K09SJ, Gunnison County Metropolitan Recreation District, Box 1382, Gunnison, CO 81230 (KUSA-TV Ch. 9 Denver)—1-w.

Jack's Cabin—K67CQ, Gunnison County Metropolitan Recreation District, Box 1382, Gunnison, CO 81230 (KREX-TV Ch. 5 Grand Junction)—20-w, lat. 38° 43' 45", long. 106° 47' 53". Requests CP for change to lat. 38° 42' 47", long. 106° 48' 36". BPTT-JE0415YK.

Jack's Cabin & adjacent area—K65CR, Gunnison County Metropolitan Recreation District, Box 1382, Gunnison, CO 81230 (KWGN-TV Ch. 2 Denver)—20-w, lat. 38° 43' 45", long. 106° 47' 53".

Jack's Cabin area—K08HC, Gunnison County Metropolitan Recreation District, Box 1382, Gunnison, CO 81230 (KUSA-TV Ch. 9 Denver)—10-w, lat. 38° 43' 45", long. 106° 47' 53". Requests CP for change to lat. 38° 42' 47", long. 106° 48' 36". BPTV-JE0515ZA.

Jack's Cabin area—K69BU, Gunnison County Metropolitan Recreation District, Box 1382, Gunnison, CO 81230 (KTSC Ch. 8 Pueblo-Colorado Springs)—20-w, lat. 38° 43' 45", long. 106° 47' 53". Requests CP for change to lat. 38° 42' 47", long. 106° 48' 36". BPTT-JE0415YF.

***Jackson County (rural SW)—K11PZ**, Jackson County, 396 Lafever St., Walden, CO 80480 (KUSA-TV Ch. 9 Denver)—1-w, lat. 40° 20' 19", long. 106° 19' 14".

Jackson County (rural SW)—K13RB, Jackson County, 396 Lafever St., Walden, CO 80480 (KCNC-TV Ch. 4 Denver)—1-w, lat. 40° 20' 15", long. 106° 19' 15".

Jackson County (rural SW)—K69CW, Jackson County, 396 Lafever St., Walden, CO 80480 (KRMA-TV Ch. 6 Denver)—1-w, lat. 40° 20' 15", long. 106° 19' 15".

***Jackson County SW—K20BX**, Jackson County, 396 Lafever St., Walden, CO 80480 (KMGH-TV Ch. 7 Denver)—1-w, lat. 40° 20' 15", long. 106° 19' 15".

Jackson County SW—K22DT, Jackson County, 396 Lafever St., Walden, CO 80480—lat. 40° 20' 15", long. 106° 19' 15".

Julesburg—K31AB, Region 1 Translator Assn., 720 W. 4th, Julesburg, CO 80737 (KWGN-TV Ch. 2 Denver)—100-w, lat. 40° 54' 18", long. 102° 22' 30".

Julesburg—K35AB, Region 1 Translator Assn., 720 W. 4th, Julesburg, CO 80737 (KCNC-TV Ch. 4 Denver)—100-w, lat. 40° 54' 18", long. 102° 22' 30".

Julesburg—K39AC, Region 1 Translator Assn., 720 W. 4th, Julesburg, CO 80737 (KRMA-TV Ch. 6 Denver)—100-w, lat. 40° 54' 18", long. 102° 22' 30".

Julesburg—K41AB, Region 1 Translator Assn., 720 W. 4th, Julesburg, CO 80737 (KUSA-TV Ch. 9 Denver)—100-w, lat. 40° 54' 18", long. 102° 22' 30".

Julesburg—K438Y, Region 1 Translator Assn., 720 W. 4th, Julesburg, CO 80737 (KMGH-TV Ch. 7 Denver)—100-w, lat. 40° 54' 18", long. 102° 22' 30".

La Jara—See K55CL, Alamosa.

La Jara—See K57CB, Romeo.

La Jara—See K598G, Romeo.

La Jara—See K61AZ, Romeo.

La Jara—See K63AN, Romeo.

La Jara—See K65AS, Romeo.

La Jara—See K67AK, Romeo.

***La Junta—K35DZ**, Full Gospel Outreach Inc., No. 111, 5050 Edison Ave., Colorado Springs, CO 80915 (KTBN-TV Ch. 40 Santa Ana-Los Angeles, CA)—100-w, lat. 37° 58' 52", long. 103° 33' 03". Requests modification of CP to lat. 37° 56' 47", long. 103° 32' 39". BMPTT-940210IC.

La Veta—K03FR, U. of Southern Colorado, 2200 Bonforte Blvd., Pueblo, CO 81001 (KTSC Ch. 8 Pueblo-Colorado Springs)—1-w, lat. 37° 30' 00", long. 105° 00' 27".

La Veta & rural area—K07EL, La Veta TV Assn., Box 65, La Veta, CO 81055 (KKTU Ch. 11 Colorado Springs-Pueblo)—1-w, lat. 37° 30' 00", long. 105° 00' 06".

La Veta & rural area—K09EM, La Veta TV Assn., Box 65, La Veta, CO 81055 (KRDO-TV Ch. 13 Colorado Springs-Pueblo)—1-w, lat. 37° 30' 00", long. 105° 00' 06".

Lake City—K08GV, Hinsdale County Chamber of Commerce Inc., Box 430, Lake City, CO 81235 (KOAA-TV Ch. 5 Pueblo-Colorado Springs)—1-w, lat. 38° 03' 16", long. 107° 14' 17".

Lake City—K10EA, Hinsdale County Chamber of Commerce Inc., Box 430, Lake City, CO 81235 (KREX-TV Ch. 5 Grand Junction)—1-w, lat. 37° 59' 56", long. 107° 19' 35".

Lake City & rural area—K12KV, Hinsdale County Chamber of Commerce Inc., Box 430, Lake City, CO 81235 (KUSA-TV Ch. 9 Denver)—1-w, lat. 37° 59' 35", long. 107° 19' 30".

Lake City, South Summer Home & Resort area—K04HG, Hinsdale County Chamber of Commerce Inc., Box 430, Lake City, CO 81235 (KOAA-TV Ch. 5 Pueblo-Colorado Springs)—1-w, lat. 37° 59' 35", long. 107° 19' 30".

Lake Fork—See K02IK, Gateview.

Lake George & Florissant—K11MT, Lake George Volunteer Fire Dept., Box 127, Lake George, CO 80827 (KMGH-TV Ch. 7 Denver)—1-w, lat. 38° 59' 10", long. 105° 21' 05".

Lake George, Florissant & Tarryall Canyon—K03FP, Lake George Volunteer Fire Dept., Box 127, Lake George, CO 80827 (KUSA-TV Ch. 9 Denver)—1-w, lat. 38° 59' 10", long. 105° 21' 05".

Lake George, Florissant & Tarryall Canyon—K13EO, Lake George Volunteer Fire Dept., Box 127, Lake George, CO 80827 (KOAA-TV Ch. 5 Pueblo-Colorado Springs; KCNC-TV Ch. 4 Denver)—1-w, lat. 38° 59' 10", long. 105° 21' 05".

Lake George, Florissant, Hartsel, Park County & Teller County—K62BU, Five County Public Telecommunications Project, Box 143, Lake George, CO 80827 (KRMA-TV Ch. 6 Denver)—100-w, lat. 39° 03' 01", long. 105° 30' 50".

Lamar—K03BA, City of Lamar, Box 270, 103 N. 2nd, Lamar, CO 81052 (KKTU Ch. 11 Colorado Springs-Pueblo)—1-w, lat. 38° 03' 35", long. 102° 39' 04".

Lamar—K07DH, City of Lamar, Box 270, 103 N. 2nd, Lamar, CO 81052 (KRDO-TV Ch. 13 Colorado Springs-Pueblo)—1-w, lat. 38° 03' 35", long. 102° 39' 04".

Lamar—K09DH, City of Lamar, Box 270, 103 N. 2nd, Lamar, CO 81052 (KOAA-TV Ch. 5 Pueblo-Colorado Springs)—1-w, lat. 38° 03' 35", long. 102° 39' 04".

***Lamar—K18EJ**, Sangre de Cristo Communications Inc., 2200 7th Ave., Pueblo, CO 81005 (KOAA-TV Ch. 5 Pueblo-Colorado Springs)—100-w, lat. 38° 03' 35", long. 102° 39' 04".

Lamar & rural area—K53AA, Prowers County, Prowers County Courthouse, Lamar, CO 81052 (KOAA-TV Ch. 5 Pueblo-Colorado Springs)—100-w, lat. 38° 02' 05", long. 102° 26' 10".

Lamar & rural area—K55AK, Prowers County, Prowers County Courthouse, Lamar, CO 81052 (KKTU Ch. 11 Colorado Springs-Pueblo)—100-w, lat. 38° 02' 05", long. 102° 26' 10".

Lamar & rural area—K57AG, Prowers County, Prowers County Courthouse, Lamar, CO 81052 (KRDO-TV Ch. 13 Colorado Springs-Pueblo)—100-w, lat. 38° 02' 05", long. 102° 26' 10".

Lamar & rural area—K59AH, Prowers County, Prowers County Courthouse, Lamar, CO 81052 (KTSC Ch. 8 Pueblo-Colorado Springs)—100-w, lat. 38° 02' 05", long. 102° 26' 10".

Las Animas & rural area—K63AF, Bent County, County Courthouse, Las Animas, CO 81054 (KOAA-TV Ch. 5 Pueblo-Colorado Springs)—100-w, lat. 38° 01' 15", long. 102° 59' 10".

Translators—Colorado

- Las Animas & rural area**—K65AJ, Bent County, County Courthouse, Las Animas, CO 81054 (KKTU Ch. 11 Colorado Springs-Pueblo)—100-w, lat. 38° 01' 15", long. 102° 59' 10".
- Las Animas & rural area**—K67AH, Bent County, County Courthouse, Las Animas, CO 81054 (KRDD-TV Ch. 13 Colorado Springs-Pueblo)—100-w, lat. 38° 01' 15", long. 102° 59' 10".
- Las Animas & rural area**—K69AN, Bent County, County Courthouse, Las Animas, CO 81054 (KTSC Ch. 8 Pueblo-Colorado Springs)—100-w, lat. 38° 01' 15", long. 102° 59' 10".
- Lazear, Crawford & Clearfork area**—K03FV, W. Russell Withers Jr., Box 789, Grand Junction, CO 81502 (K0AA-TV Ch. 5 Pueblo-Colorado Springs)—1-w, lat. 38° 52' 34", long. 107° 39' 29".
- Leadville**—K03CD, Lake County TV-FM Inc., Box 44, Leadville, CO 80461 (KRMA-TV Ch. 6 Denver)—10-w, lat. 39° 15' 48", long. 106° 10' 57".
- Leadville**—K05CK, Lake County TV-FM Inc., Box 44, Leadville, CO 80461 (KWGN-TV Ch. 2 Denver)—10-w, lat. 39° 15' 54", long. 106° 11' 01".
- Leadville**—K08ER, Lake County TV-FM Inc., Box 44, Leadville, CO 80461 (KCNC-TV Ch. 4 Denver)—10-w, lat. 39° 16' 15", long. 106° 11' 11".
- Leadville**—K11GM, Lake County TV-FM Inc., Box 44, Leadville, CO 80461 (KMGH-TV Ch. 7 Denver)—10-w, lat. 39° 15' 52", long. 106° 10' 54".
- Leadville**—K13GI, Lake County TV-FM Inc., Box 44, Leadville, CO 80461 (KUSA-TV Ch. 9 Denver)—10-w, lat. 39° 15' 52", long. 106° 10' 54".
- Leadville**—See K81BI, Buena Vista.
- Little Cimarron**—See K06AM, Cimarron.
- Logan County**—See K15AB, Peetz.
- Logan County**—See K17AB, Peetz.
- Logan County**—See K19AB, Peetz.
- Logan County**—See K21AD, Peetz.
- Logan County (rural)**—See K23AB, Sterling.
- Logan County (rural)**—See K25AF, Sterling.
- Logan County (rural)**—See K27AG, Fleming.
- Logan County (rural)**—See K29AC, Fleming.
- Loma**—See K63EI, Grand Junction.
- Loma**—See K67CJ, Grand Junction.
- Love Ranch**—See K11IF, Weiland Ranch.
- Lower & Upper Frying Pan River area**—K03AJ, Frying Pan TV Assn., 506 E. Main St., Aspen, CO 81611 (KREX-TV Ch. 5 Grand Junction)—1-w, lat. 39° 22' 15", long. 106° 50' 00".
- Lower & Upper Frying Pan River area**—K11LM, Roaring Fork TV Assn. Inc., 506 E. Main St., Aspen, CO 81611 (KUSA-TV Ch. 9 Denver)—1-w, lat. 39° 22' 15", long. 106° 50' 00".
- Lower Gypsum Creek**—See K65AK, East Cottonwood Pass.
- Lower Piceance Creek**—K10MM, Rio Blanco County TV Assn., Box 1047, Meeker, CO 81641 (KMGH-TV Ch. 7 Denver)—1-w, lat. 39° 58' 44", long. 108° 11' 29". Requests CP for change from Ch. 10 to Ch. 11. BPTV-JE0415XL.
- Lower Quartz Creek**—See K41DU, Parlin.
- Lower Quartz Creek**—See K61DC, Parlin.
- Lower Quartz Creek**—See K63CX, Parlin.
- Lower Snake River, CO & Baggs, WY**—K08BM, Moffat County, County Courthouse, Craig, CO 81625 (KCNC-TV Ch. 4 Denver)—1-w, lat. 40° 55' 35", long. 107° 28' 40".
- Mack**—See K63EI, Grand Junction.
- Mack**—See K65CE, Grand Junction.
- Mack**—See K67CJ, Grand Junction.
- Madden Peak**—See K09DM, Cortez.
- Manassa**—See K55CL, Alamosa.
- Manassa**—See K57CB, Romeo.
- Manassa**—See K59BG, Romeo.
- Manassa**—See K61AZ, Romeo.
- Manassa**—See K63AN, Romeo.
- Manassa**—See K65AS, Romeo.
- Manassa**—See K67AK, Romeo.
- Mancos**—See K11LP, Cortez.
- Mancos**—See K16CT, Cortez.
- Mancos**—See K18DR, Cortez.
- Mancos**—See K20DI, Cortez.
- Mancos**—See K22CU, Cortez.
- Mancos**—K31CT, Southwest Colorado TV Translator Assn., Box 158, Cortez, CO 81321 (Channel America)—lat. 37° 21' 58", long. 108° 08' 42". Note: Licensed as LPTV.
- Mancos**—See K53DR, Cortez.
- Manitou Springs**—K03AD, City of Manitou Springs, 606 Manitou Ave., Manitou Springs, CO 80829 (KKTU Ch. 11 Colorado Springs-Pueblo)—1-w, lat. 38° 51' 50", long. 104° 54' 15".
- Manitou Springs**—K06BI, City of Manitou Springs, 606 Manitou Ave., Manitou Springs, CO 80829 (KRDD-TV Ch. 13 Colorado Springs-Pueblo)—1-w, lat. 38° 51' 50", long. 104° 54' 15".
- Manitou Springs**—K07PA, U. of Southern Colorado, 2200 Bonforte Blvd., Pueblo, CO 81001 (KTSC Ch. 8 Pueblo-Colorado Springs)—10-w, lat. 38° 51' 50", long. 104° 54' 15".
- Manitou Springs**—K09LH, City of Manitou Springs, 606 Manitou Ave., Manitou Springs, CO 80829 (K0AA-TV Ch. 5 Pueblo-Colorado Springs)—1-w, lat. 38° 51' 50", long. 104° 54' 15".
- *Marvine Creek rural area**—K39DD, Rio Blanco County TV Assn., 17497 Hwy. 64, Rangely, CO 81648 (KCNC-TV Ch. 4 Denver)—20-w, lat. 40° 02' 41", long. 107° 30' 22".
- Marvine Creek rural area**—K48EC, Rio Blanco County TV Assn., 17497 Hwy. 64, Rangely, CO 81648 (KWGN-TV Ch. 2 Denver)—20-w, lat. 40° 02' 41", long. 107° 30' 21".
- Marvine Creek rural area**—K50AS, Rio Blanco County TV Assn., 17497 Hwy. 64, Rangely, CO 81648 (KUSA-TV Ch. 9 Denver)—20-w, lat. 40° 02' 41", long. 107° 30' 22".
- Marvine Creek rural area**—K67EF, Rio Blanco County TV Assn., 17497 Hwy. 64, Rangely, CO 81648 (KMGH-TV Ch. 7 Denver)—10-w, lat. 40° 02' 41", long. 107° 30' 22".
- Marvine Creek rural area**—K69GJ, Rio Blanco County TV Assn., 17497 Hwy. 64, Rangely, CO 81648 (KRMA-TV Ch. 6 Denver)—20-w, lat. 40° 02' 41", long. 107° 30' 22".
- Masonic Park**—See K02EX, South Fork.
- Masonic Park rural area**—K07FI, Creede TV Assn., Box 746, Plevna, MT 59344 (KRQE Ch. 13 Albuquerque, NM)—1-w, lat. 37° 41' 07", long. 106° 39' 19".
- Masonic Park rural area**—K09BD, Creede TV Assn., Box 746, Plevna, MT 59344 (K0AA-TV Ch. 5 Pueblo-Colorado Springs)—1-w, lat. 37° 41' 07", long. 106° 39' 19".
- Maybell**—K08EC, Moffat County, County Courthouse, Craig, CO 81625 (KCNC-TV Ch. 4 Denver)—1-w, lat. 40° 27' 15", long. 108° 01' 47".
- Maybell & rural area**—K10EW, Moffat County, County Courthouse, Craig, CO 81625 (KMGH-TV Ch. 7 Denver)—1-w, lat. 40° 27' 15", long. 108° 01' 47".
- McCoy**—See K02FX, Bond.
- McCoy**—See K13DK, Bond.
- †McElmo Canyon**—NEW, Ch. 8, Southwest Colorado TV Translator Assn., Box 158, Cortez, CO 81321 (KCNC-TV Ch. 4 Denver)— Note: Applying for LPTV license.
- †McElmo Canyon**—NEW, Ch. 10, Southwest Colorado TV Translator Assn., Box 158, Cortez, CO 81321 (KRMA-TV Ch. 6 Denver)— Note: Applying for LPTV license.
- *Meeker**—K29CG, Rio Blanco County TV Assn., 17497 Hwy. 64, Rangely, CO 81648 (KWGN-TV Ch. 2 Denver)—100-w, lat. 40° 09' 36", long. 108° 57' 12".
- *Meeker**—K30CK, Rio Blanco County TV Assn., 17497 Hwy. 64, Rangely, CO 81648 (KWGN-TV Ch. 2 Denver)—100-w, lat. 40° 05' 51", long. 108° 48' 36".
- Meeker**—K46DD, Rio Blanco County TV Assn., 17497 Hwy. 64, Rangely, CO 81648 (KWGN-TV Ch. 2 Denver)—100-w, lat. 40° 02' 35", long. 107° 56' 01".
- Meeker**—K48CL, Rio Blanco County TV Assn., 17497 Hwy. 64, Rangely, CO 81648 (KUSA-TV Ch. 9 Denver)—100-w, lat. 39° 42' 04", long. 107° 57' 05".
- Meeker**—See K50AE, Wilson Creek.
- Meeker**—K64BH, Rio Blanco County TV Assn., 17497 Hwy. 64, Rangely, CO 81648 (KRMA-TV Ch. 6 Denver)—100-w, lat. 40° 02' 35", long. 107° 56' 01".
- Meeker & rural area**—K12LT, Rio Blanco County TV Assn., 17497 Hwy. 64, Rangely, CO 81648 (KMGH-TV Ch. 7 Denver)—10-w, lat. 40° 10' 55", long. 107° 54' 01".
- Meeker & surrounding rural area**—K06JJ, Rio Blanco County TV Assn., 17497 Hwy. 64, Rangely, CO 81648 (KUSA-TV Ch. 9 Denver)—10-w, lat. 40° 02' 35", long. 107° 56' 01".
- Meeker & surrounding rural area**—K09FE, Rio Blanco County TV Assn., 17497 Hwy. 64, Rangely, CO 81648 (KCNC-TV Ch. 4 Denver)—10-w, lat. 40° 02' 35", long. 107° 56' 01".
- Meeker, Rangely & White River area**—K60AC, Rio Blanco County TV Assn., 17497 Hwy. 64, Rangely, CO 81648 (KCNC-TV Ch. 4 Denver)—100-w, lat. 40° 09' 50", long. 108° 26' 36". Requests CP to change city of license to

- Stadman Mesa rural area. BPTT-JE0415XK.
- Meeker, Rangely & White River area**—K62AB, Rio Blanco County TV Assn., 17497 Hwy. 64, Rangely, CO 81648 (KMGH-TV Ch. 7 Denver)—100-w, lat. 40° 09' 50", long. 108° 26' 36".
- Mesa**—K10BT, Plateau Valley TV Assn. Inc., Mesa, CO 81643 (KREX-TV Ch. 5 Grand Junction)—1-w, lat. 39° 04' 52", long. 108° 12' 24".
- Mesa**—K120R, Mesa County, Box 20000-5005, Grand Junction, CO 81501—100-w, lat. 39° 04' 55", long. 108° 12' 16".
- Minturn & Gilman**—K02BL, Battle Mountain TV Assn., Box 96, Minturn, CO 81645 (KMGH-TV Ch. 7 Denver)—1-w, lat. 39° 35' 22", long. 106° 25' 20".
- Minturn & Gilman**—K04BG, Battle Mountain TV Assn., Box 96, Minturn, CO 81645 (KGWN-TV Ch. 5 Cheyenne, WY)—1-w, lat. 39° 35' 22", long. 106° 25' 20".
- Minturn & Gilman**—K06BM, Battle Mountain TV Assn., Box 96, Minturn, CO 81645 (KCNC-TV Ch. 4 Denver)—1-w, lat. 39° 35' 22", long. 106° 25' 20".
- Missouri Heights**—See K13AO, New Castle.
- Montrose**—K04FW, Region 10 League for Economic Assistance, Box 849, Montrose, CO 81402 (KUSA-TV Ch. 9 Denver)—10-w, lat. 38° 19' 25", long. 107° 37' 40". Requests CP for change to lat. 38° 23' 14", long. 107° 40' 28". BPTV-930402YZ.
- Montrose**—K16DG, Region 10 League for Economic Assistance, Box 849, Montrose, CO 81402 (KOAA-TV Ch. 5 Pueblo-Colorado Springs)—10-w, lat. 38° 19' 25", long. 107° 37' 40". Holds CP for change to lat. 38° 23' 14", long. 107° 40' 28". BPTV-930402YY.
- ***Montrose**—K19CE, Region 10 League for Economic Assistance, Box 849, Montrose, CO 81402 (KUSA-TV Ch. 9 Denver)—20-w, lat. 38° 19' 25", long. 107° 37' 40". Holds CP for change to lat. 38° 23' 14", long. 107° 40' 28". BPTT-930402YX.
- Montrose**—K28AD, Pikes Peak Bcstg. Co., Box 1457, Colorado Springs, CO 80901-1457 (KJCT-TV Ch. 8 Grand Junction)—10-w, lat. 38° 31' 00", long. 107° 51' 08".
- Montrose**—K32CW, Region 10 League for Economic Assistance, Box 849, Montrose, CO 81402 (KWGN-TV Ch. 2 Denver)—1000-w, lat. 38° 18' 50", long. 108° 12' 09".
- Montrose County**—See K61BR, Ouray.
- Montrose, Naturita, Nucla & Uravan**—K50CR, Montrose County, Box 1289, Montrose, CO 81402 (KRMA-TV Ch. 6 Denver)—100-w, lat. 38° 18' 40", long. 108° 11' 35". Requests CP to change primary station to KCNC-TV, Ch. 4 Denver, 1000-w, lat. 38° 18' 50", long. 108° 12' 09". BMTT-920212BW.
- Morrisiana Mesa**—See K04GQ, Grand Valley.
- Morrisiana Mesa**—See K07JM, Grand Valley.
- Mosca**—See K81BI, Buena Vista.
- Mount Carmel**—K08GY, Baca County, Box 116, 741 Main St., Springfield, CO 81073 (KOAA-TV Ch. 5 Pueblo-Colorado Springs)—10-w, lat. 37° 04' 20", long. 102° 22' 45".
- Mount Carmel**—K09WG, Baca County, Box 116, 741 Main St., Springfield, CO 81073—10-w, lat. 37° 04' 20", long. 102° 22' 45". Holds CP for change to lat. 37° 04' 30", long. 102° 22' 45". BPTT-931122IG.
- Mount Carmel & rural area**—K10IM, Baca County, Box 116, 741 Main St., Springfield, CO 81073 (KRDO-TV Ch. 13 Colorado Springs-Pueblo)—10-w, lat. 37° 04' 20", long. 102° 22' 45".
- Mount Carmel & rural area**—K12IM, Baca County, Box 116, 741 Main St., Springfield, CO 81073 (KKTV Ch. 11 Colorado Springs-Pueblo)—10-w, lat. 37° 04' 20", long. 102° 22' 45".
- Mount Crested Butte**—See K04GS, Crested Butte.
- Mount Crested Butte**—See K10AK, Crested Butte.
- Mount Crested Butte**—See K13RY, Crested Butte.
- Mount Crested Butte**—See K41AH, Crested Butte.
- Mount Crested Butte**—See K43AH, Crested Butte.
- Mount Massive Trout Club (S of Leadville)**—K09LT, Mount Massive Lakes Inc., Box 27, Leadville, CO 80461 (KRDO-TV Ch. 13 Colorado Springs-Pueblo)—1-w, lat. 39° 09' 02", long. 106° 18' 05".
- Mount Massive Trout Club & vicinity**—K63ET, Pikes Peak Bcstg. Co., Box 1457, Colorado Springs, CO 80901-1457 (KRDO-TV Ch. 13 Colorado Springs-Pueblo)—20-w, lat. 39° 11' 46", long. 106° 19' 50".
- Mountain Estates**—See K55CJ, Cripple Creek.
- Mountain Estates**—See K57BY, Cripple Creek.
- Mountain Estates**—See K59BZ, Cripple Creek.
- Naturita**—See K02GC, Paradox.
- Naturita**—See K04FY, Nucla.
- Naturita**—See K56AI, Norwood.
- New Castle**—K07JF, W. Russell Withers Jr., Box 789, Grand Junction, CO 81502 (KREG-TV Ch. 3 Glenwood Springs)—10-w, lat. 39° 33' 40", long. 107° 31' 57".
- ***New Castle**—K36AF, Pikes Peak Bcstg. Co., Box 1457, Colorado Springs, CO 80901-1457 (KJCT-TV Ch. 8 Grand Junction)—100-w, lat. 39° 33' 40", long. 107° 31' 57". Note: Licensed as LPTV.
- New Castle & Peach Valley**—K09JT, Garfield County, Box 640, Glenwood Springs, CO 81601 (KCNC-TV Ch. 4 Denver)—5-w, lat. 39° 33' 40", long. 107° 31' 57".
- New Castle & Peach Valley**—K11JZ, Garfield County, Box 640, Glenwood Springs, CO 81601 (KUSA-TV Ch. 9 Denver)—5-w, lat. 39° 33' 40", long. 107° 31' 57".
- New Castle, Peach Valley & Canyon Creek**—K03FS, Garfield County, Box 640, Glenwood Springs, CO 81601 (KRMA-TV Ch. 6 Denver)—10-w, lat. 39° 33' 40", long. 107° 31' 57".
- New Castle, Peach Valley & Canyon Creek**—K05GY, Garfield County, Box 640, Glenwood Springs, CO 81601 (KWGN-TV Ch. 2 Denver)—10-w, lat. 39° 33' 40", long. 107° 31' 57".
- New Castle, Rifle, Carbondale, Cattle Creek, Missouri Heights & Glenwood Springs**—K13AO, W. Russell Withers Jr., Box 789, Grand Junction, CO 81502 (KREG-TV Ch. 3 Glenwood Springs)—10-w, lat. 39° 25' 39", long. 107° 22' 48".
- No Name Creek**—See K06LX, Glenwood.
- Norwood**—See K02GC, Paradox.
- Norwood**—See K04FY, Nucla.
- Norwood**—K06GQ, W. Russell Withers Jr., Box 789, Grand Junction, CO 81502 (KREY-TV Ch. 10 Montrose)—10-w, lat. 38° 06' 00", long. 108° 13' 20".
- Norwood**—See K34DH, Redvale.
- Norwood, Nucla & Naturita**—K56AI, KOB-TV Inc., 4 Broadcast Plaza SW, Albuquerque, NM 87104 (K0BF Ch. 12 Farmington, NM)—100-w, lat. 37° 54' 39", long. 108° 26' 05".
- Nucla**—See K02GC, Paradox.
- Nucla**—See K50CR, Naturita.
- Nucla**—See K56AI, Norwood.
- Nucla, Naturita, Norwood & Paradox**—K04FY, Montrose County, Box 1289, Montrose, CO 81402 (KUTV Ch. 2 Salt Lake City, UT)—10-w, lat. 38° 15' 10", long. 108° 39' 30". Requests CP for change to lat. 38° 15' 30", long. 108° 41' 15".
- Nutria**—See K66AV, Sunetha.
- Oak Creek**—K02DY, Yampa Valley TV Assn. Inc., County Courthouse, Steamboat Springs, CO 80477 (KUSA-TV Ch. 9 Denver)—1-w, lat. 40° 15' 20", long. 106° 56' 21".
- Oak Creek**—K69DL, Yampa Valley TV Assn. Inc., County Courthouse, Steamboat Springs, CO 80477 (KWGN-TV Ch. 2 Denver)—100-w, lat. 40° 17' 04", long. 106° 58' 07".
- Oak Creek & Yampa**—K06CH, Yampa Valley TV Assn. Inc., County Courthouse, Steamboat Springs, CO 80477 (KCNC-TV Ch. 4 Denver)—1-w, lat. 40° 15' 17", long. 106° 57' 20".
- Oak Creek & Yampa**—K09IF, Yampa Valley TV Assn. Inc., County Courthouse, Steamboat Springs, CO 80477 (KMGH-TV Ch. 7 Denver)—1-w, lat. 40° 15' 17", long. 106° 57' 20".
- Ohio City**—See K08JZ, Pitkin.
- Ohio City**—See K10MA, Pitkin.
- Ohio City**—See K12AL, Pitkin.
- Otis**—See K14AE, Akron.
- Otis**—See K16AC, Akron.
- Otis**—See K18AE, Akron.
- Otis**—See K20AE, Akron.
- ***Ouray**—K05JC, City of Ouray, 5th Ave. & 3rd St., Ouray, CO 81427 (KJCT-TV Ch. 8 Grand Junction)—100-w, lat. 38° 00' 57", long. 107° 39' 59".
- Ouray**—K07BV, City of Ouray, 5th Ave. & 3rd St., Ouray, CO 81427 (KREY-TV Ch. 10 Montrose)—1-w, lat. 38° 02' 30", long. 107° 40' 19".
- Ouray**—See K64BL, Ridgway.
- Ouray & Ouray County**—K09PJ, City of Ouray, 5th Ave. & 3rd St., Ouray, CO 81427 (KTSC Ch. 8 Pueblo-Colorado Springs)—10-w, lat. 38° 00' 57", long. 107° 39' 59".
- Ouray County**—See K09PJ, Ouray.
- Ouray, Ridgway, Delta County & Montrose County**—K61BR, City of Ouray, 5th Ave. & 3rd St., Ouray, CO 81427 (KRMA-TV Ch. 6 Denver)—100-w, lat. 38° 23' 12", long. 107° 40' 31".
- Pagosa**—K04NS, Pagosa Springs TV Assn., Box 15, Pagosa Springs, CO 81147 (KRQE Ch. 13 Albuquerque, NM)—lat. 37° 15' 40", long. 107° 02' 45".

Translators—Colorado

Pagosa Springs—K02IL, W. Russell Withers Jr., Box 789, Grand Junction, CO 81502 (KREZ-TV Ch. 6 Durango)—10-w, lat. 37° 15' 40", long. 107° 02' 45".

Pagosa Springs—K08GM, Pagosa Springs TV Assn., Box 15, Pagosa Springs, CO 81147 (KOB-TV Ch. 4 Albuquerque, NM)—1-w, lat. 37° 15' 40", long. 107° 02' 45".

Pagosa Springs—K10GD, Pagosa Springs TV Assn., Box 15, Pagosa Springs, CO 81147 (KOAT-TV Ch. 7 Albuquerque, NM)—1-w, lat. 37° 15' 40", long. 107° 02' 45".

Pagosa Springs—K54DH, Pagosa Springs TV Assn., Box 15, Pagosa Springs, CO 81147—100-w, lat. 37° 11' 36", long. 107° 05' 31".

***Pagosa Springs**—K56DO, Pagosa Springs TV Assn., Box 15, Pagosa Springs, CO 81147 (KRQE Ch. 13 Albuquerque, NM)—20-w, lat. 37° 11' 36", long. 107° 05' 31".

***Pagosa Springs**—K58CJ, Pagosa Springs TV Assn., Box 15, Pagosa Springs, CO 81147 (KOAT-TV Ch. 7 Albuquerque, NM)—200-w, lat. 37° 11' 36", long. 107° 05' 31".

Pagosa Springs—K62AP, Regents of U. of New Mexico and Board of Education of the city of Albuquerque, 1130 University Blvd. NE, Albuquerque, NM 87102 (KNME-TV Ch. 5 Albuquerque, NM)—20-w, lat. 37° 15' 40", long. 107° 02' 45".

Pagosa Springs & Upper Piedra (rural)—K09JV, Upper Piedra TV Assn., Box 130, Pagosa Springs, CO 81147 (KOB-TV Ch. 4 Albuquerque, NM)—1-w, lat. 37° 25' 20", long. 107° 09' 05".

Palisade—See K63EI, Grand Junction.

Palisade—See K65CE, Grand Junction.

Palisade—See K67CJ, Grand Junction.

Paonia—K06HZ, W. Russell Withers Jr., Box 789, Grand Junction, CO 81502 (KREY-TV Ch. 10 Montrose)—1-w, lat. 38° 52' 34", long. 107° 39' 29".

Paonia—See K07AW, Crawford.

Paonia—K11LU, W. Russell Withers Jr., Box 789, Grand Junction, CO 81502 (KOAA-TV Ch. 5 Pueblo-Colorado Springs)—10-w, lat. 38° 52' 34", long. 107° 39' 29".

Paonia & Hotchkiss—K09QA, W. Russell Withers Jr., Box 789, Grand Junction, CO 81502 (KUSA-TV Ch. 9 Denver)—10-w, lat. 38° 54' 39", long. 107° 36' 00".

Parachute—K45AF, Pikes Peak Bcstg. Co., Box 1457, Colorado Springs, CO 80901-1457 (KJCT-TV Ch. 8 Grand Junction)—20-w, lat. 39° 26' 34", long. 107° 57' 59".

Paradox—See K04FY, Nucla.

Paradox, Naturita, Norwood & Nucla—K02GC, W. Russell Withers Jr., Box 789, Grand Junction, CO 81502 (KREY-TV Ch. 10 Montrose)—10-w, lat. 38° 15' 10", long. 108° 39' 30".

Park County—See K62BU, Lake George.

Parlin & Doyleville—K39DC, Gunnison County Metropolitan Recreation District, Box 1382, Gunnison, CO 81230 (KWGN-TV Ch. 2 Denver)—20-w, lat. 38° 30' 22", long. 106° 40' 47".

***Parlin, Doyleville & Lower Quartz Creek**—K41DU, Gunnison County Metropolitan Recreation District, Box 1382, Gunnison, CO 81230 (KMGH-TV Ch. 7 Denver)—20-w, lat. 38° 30' 22", long. 106° 40' 47".

Parlin, Doyleville & Lower Quartz Creek—K61DC, Gunnison County Metropolitan Recreation District, Box 1382, Gunnison, CO 81230 (KOAA-TV Ch. 5 Pueblo-Colorado Springs)—20-w, lat. 38° 30' 22", long. 106° 40' 47". Via translator.

Parlin, Doyleville & Lower Quartz Creek—K63CX, Gunnison County Metropolitan Recreation District, Box 1382, Gunnison, CO 81230 (KUSA-TV Ch. 9 Denver)—20-w, lat. 38° 30' 22", long. 106° 40' 47".

Parshall—See K11HV, Green Mountain Reservoir.

Peach Valley—See K03FS, New Castle.

Peach Valley—See K05GY, New Castle.

Peach Valley—See K09JT, New Castle.

Peach Valley—See K11JZ, New Castle.

Peetz & Logan County—K15AB, Board of Logan County Commissioners, 315 Main St., Sterling, CO 80751 (KWGN-TV Ch. 2 Denver)—100-w, lat. 40° 52' 56", long. 103° 13' 40".

Peetz & Logan County—K17AB, Board of Logan County Commissioners, 315 Main St., Sterling, CO 80751 (KCNC-TV Ch. 4 Denver)—100-w, lat. 40° 52' 56", long. 103° 13' 40".

Peetz & Logan County—K19AB, Board of Logan County Commissioners, 315 Main St., Sterling, CO 80751 (KUSA-TV Ch. 9 Denver)—100-w, lat. 40° 52' 56", long. 103° 13' 40".

Peetz & Logan County—K21AD, Board of Logan County Commissioners, 315 Main St., Sterling, CO 80751 (KRMA-TV Ch. 6 Denver)—100-w, lat. 40° 52' 56", long. 103° 13' 40".

Phippsburg & Steamboat Springs—K11FW, Moffat County, 221 W. Victory Way, Craig, CO 81625 (KCNC-TV Ch. 4

Denver)—10-w, lat. 40° 27' 16", long. 106° 44' 34".

Phippsburg & Yampa Valley rural area—K13ES, Yampa Valley TV Assn., Box 764, Steamboat Springs, CO (KMGH-TV Ch. 7 Denver)—10-w, lat. 40° 27' 16", long. 106° 44' 34".

Piceance Creek—See K32AC, White River.

Piceance Creek—See K54AH, White River.

Piceance Creek—See K56EZ, White River.

Piceance Creek—See K58EF, White River.

Piceance Creek rural area—K070B, Rio Blanco County TV Assn., Box 1047, Meeker, CO 81641 (KRMA-TV Ch. 6 Denver)—10-w, lat. 39° 52' 00", long. 108° 13' 55".

Piceance Creek rural area (central)—K61BD, Rio Blanco County TV Assn., Box 1047, Meeker, CO 81641 (KMGH-TV Ch. 7 Denver)—20-w, lat. 39° 52' 00", long. 108° 13' 55".

Piceance Creek rural area (central)—K64AV, Rio Blanco County TV Assn., Box 1047, Meeker, CO 81641 (KUSA-TV Ch. 9 Denver)—20-w, lat. 39° 52' 00", long. 108° 13' 55".

Piceance Creek rural area (central)—K67BK, Rio Blanco County TV Assn., Box 1047, Meeker, CO 81641 (KCNC-TV Ch. 4 Denver)—20-w, lat. 39° 52' 00", long. 108° 13' 55".

Pinewood Springs & Estes Park Estates (unincorporated areas)—K03EO, Translator Service Co. Inc., Box 274, Estes Park, CO 80517 (KMGH-TV Ch. 7 Denver)—1-w, lat. 40° 17' 06", long. 105° 21' 35".

Pinewood Springs & Estes Park Estates (unincorporated areas)—K08IV, Translator Service Co. Inc., Box 274, Estes Park, CO 80517 (KCNC-TV Ch. 4 Denver)—1-w, lat. 40° 17' 06", long. 105° 21' 35".

Pinewood Springs & Estes Park Estates (unincorporated areas)—K11NO, Translator Service Co. Inc., Box 274, Estes Park, CO 80517 (KWGN-TV Ch. 2 Denver)—1-w, lat. 40° 17' 06", long. 105° 21' 35".

Pinewood Springs & Estes Park Estates (unincorporated areas)—K13OI, Translator Service Co. Inc., Box 274, Estes Park, CO 80517 (KUSA-TV Ch. 9 Denver)—1-w, lat. 40° 17' 06", long. 105° 21' 35".

***Pitkin**—K05JT, Gunnison County Metropolitan Recreation District, Box 1382, Gunnison, CO 81230 (KMGH-TV Ch. 7 Den-

ver)—1-w, lat. 38° 33' 28", long. 106° 29' 32".

***Pitkin**—K19DS, Town of Pitkin, c/o William P. Bickley, Pitkin, CO 81241 (KMGH-TV Ch. 7 Denver)—20-w, lat. 38° 36' 16", long. 106° 31' 40".

***Pitkin**—K21EF, Town of Pitkin, c/o William P. Bickley, Pitkin, CO 81241 (KMGH-TV Ch. 7 Denver)—20-w, lat. 38° 36' 16", long. 106° 31' 40".

***Pitkin**—K23DX, Town of Pitkin, c/o William P. Bickley, Pitkin, CO 81241 (KMGH-TV Ch. 7 Denver)—20-w, lat. 38° 36' 16", long. 106° 31' 40".

***Pitkin**—K43EG, Town of Pitkin, c/o William P. Bickley, Pitkin, CO 81241 (KMGH-TV Ch. 7 Denver)—20-w, lat. 38° 36' 16", long. 106° 31' 40".

***Pitkin & Ohio City**—K08JZ, Gunnison County Metropolitan Recreation District, Box 1382, Gunnison, CO 81230 (KUSA-TV Ch. 9 Denver)—1-w, lat. 38° 33' 28", long. 106° 29' 32".

Pitkin & Ohio City—K10MA, Gunnison County Metropolitan Recreation District, Box 1382, Gunnison, CO 81230 (KWGN-TV Ch. 2 Denver)—1-w, lat. 38° 33' 28", long. 106° 29' 32".

Pitkin & Ohio City—K12AL, Gunnison County Metropolitan Recreation District, Box 1382, Gunnison, CO 81230 (KOAA-TV Ch. 5 Pueblo-Colorado Springs)—1-w, lat. 38° 33' 28", long. 106° 29' 32".

***Pitkin & Ohio City**—K15ED, Gunnison County Metropolitan Recreation District, Box 1382, Gunnison, CO 81230 (KTSC Ch. 8 Pueblo-Colorado Springs)—20-w, lat. 38° 33' 28", long. 106° 29' 32".

Pitkin County—See K07RN, Woody Creek.

Pitkin County—See K09LU, Woody Creek.

Pitkin County—See K11LW, Woody Creek.

Pitkin County—See K13MT, Woody Creek.

Placerville—K03FX, W. Russell Withers Jr., Box 789, Grand Junction, CO 81502 (KREY-TV Ch. 10 Montrose)—10-w, lat. 38° 01' 05", long. 108° 04' 02".

***Pleasant Valley**—K47CR, Region 1 Translator Assn., 720 W. 4th, Julesburg, CO 80737 (KMGH-TV Ch. 7 Denver)—20-w, lat. 40° 30' 38", long. 102° 08' 02".

Pleasant Valley—K49CP, Region 1 Translator Assn., 720 W. 4th, Julesburg, CO 80737 (KWGN-TV Ch. 2 Denver)—21-w, lat. 40° 30' 38", long. 102° 08' 02".

Pleasant Valley—K51DE, Region 1 Translator Assn., 720 W. 4th, Julesburg, CO 80737 (KCNC-TV Ch. 4 Denver)—21-w, lat. 40° 30' 38", long. 102° 08' 02".

Pleasant Valley—K53DK, Region 1 Translator Assn., 720 W. 4th, Julesburg, CO 80737 (KRMA-TV Ch. 6 Denver)—20-w, lat. 40° 30' 38", long. 102° 08' 02".

Powder Wash—K10EF, Moffat County, County Courthouse, Craig, CO 81625 (KCNC-TV Ch. 4 Denver)—1-w, lat. 40° 56' 15", long. 108° 19' 06".

Powderhorn ski area development & Upper Plateau Creek—K69AO, Roaring Fork TV Assn. Inc., 506 E. Main St., Aspen, CO 81611 (KREX-TV Ch. 5 Grand Junction)—100-w, lat. 39° 05' 15", long. 108° 13' 40".

Powderhorn Valley—K07VY, Gunnison County Metropolitan Recreation District, Box 1382, Gunnison, CO 81230 (KREY-TV Ch. 10 Montrose)—100-w, lat. 38° 18' 30", long. 107° 09' 00".

Powderhorn Valley—K12LX, Gunnison County Metropolitan Recreation District, Box 1382, Gunnison, CO 81230 (KUSA-TV Ch. 9 Denver)—1-w, lat. 38° 18' 30", long. 107° 09' 00". Requests CP for change to lat. 38° 17' 53", long. 107° 07' 55". BPTV-JE0415XJ.

Radium & Sheephorn—K70DV, Eagle Valley TV Corp., Box 101, Eagle, CO 81631 (KCNC-TV Ch. 4 Denver)—20-w, lat. 40° 00' 05", long. 106° 26' 31".

Radium & Sheephorn—K72DE, Eagle Valley TV Corp., Box 101, Eagle, CO 81631 (KUSA-TV Ch. 9 Denver)—10-w, lat. 40° 00' 05", long. 106° 26' 31".

Rangely—K06IX, Rio Blanco County TV Assn., Box 1047, Meeker, CO 81641 (KREX-TV Ch. 5 Grand Junction)—10-w, lat. 40° 09' 36", long. 108° 57' 12".

Rangely—See K08EK, Blue Mountain.

Rangely—See K10DY, Blue Mountain.

Rangely—See K12EE, Blue Mountain.

***Rangely**—K22DZ, Rio Blanco County TV Assn., 17497 Hwy. 64, Rangely, CO 81648 (KSL-TV Ch. 5 Salt Lake City, UT)—100-w, lat. 40° 05' 51", long. 108° 48' 36".

Rangely—K26DP, Rio Blanco County TV Assn., Box 1047, Meeker, CO 81641 (KRMA-TV Ch. 6 Denver)—100-w, lat. 40° 05' 51", long. 108° 48' 36".

Rangely—K28CG, Rio Blanco County TV Assn., Box 1047, Meeker, CO 81641 (KWGN-TV Ch. 2 Denver)—100-w, lat. 40° 05' 51", long. 108° 48' 36".

Rangely—See K60AC, Meeker.

***Rangely**—K60FE, Rio Blanco County TV Assn., 17497 Hwy. 64, Rangely, CO 81648 (KDVR Ch. 31 Denver)—100-w, lat. 40° 05' 51", long. 108° 48' 36".

Rangely—See K62AB, Meeker.

Rangely—K66ER, Rio Blanco County TV Assn., 17497 Hwy. 64, Rangely, CO 81648 (KJCT-TV Ch. 8 Grand Junction)—100-w, lat. 40° 05' 51", long. 108° 48' 36".

Rangely, Dinosaur & Blue Mountain—K24DG, Rio Blanco County TV Assn., 17497 Hwy. 64, Rangely, CO 81648 (KCNC-TV Ch. 4 Denver)—100-w, lat. 40° 05' 51", long. 108° 48' 36".

Raymond—See K03EG, Riverside.

Raymond—See K08IN, Riverside.

Raymond—See K11MV, Riverside.

Raymond—See K13NN, Riverside.

Red Cliff—K06GT, Town of Red Cliff, 413 Eagle Rd., Red Cliff, CO 81649 (KMGH-TV Ch. 7 Denver)—1-w, lat. 39° 30' 36", long. 106° 22' 09".

Red Cliff—K08CJ, Town of Red Cliff, 413 Eagle Rd., Red Cliff, CO 81649 (KCNC-TV Ch. 4 Denver)—1-w, lat. 39° 29' 41", long. 106° 15' 33". Holds CP for change to lat. 39° 30' 36", long. 106° 22' 09".

Red Cliff—K10HG, Town of Red Cliff, 413 Eagle Rd., Red Cliff, CO 81649 (KMGH-TV Ch. 7 Denver)—1-w, lat. 39° 30' 36", long. 106° 22' 09".

Red Cliff—K12CH, Town of Red Cliff, 413 Eagle Rd., Red Cliff, CO 81649 (KCNC-TV Ch. 4 Denver)—1-w, lat. 39° 30' 36", long. 106° 22' 09".

***Red Cliff**—K19CB, Town of Red Cliff, Box 40, 413 Eagle Rd., Red Cliff, CO 81649 (KWGN-TV Ch. 2 Denver)—20-w, lat. 39° 36' 56", long. 106° 26' 57".

***Red Cliff**—K30BS, Town of Red Cliff, Box 40, 413 Eagle Rd., Red Cliff, CO 81649 (KRMA-TV Ch. 6 Denver)—20-w, lat. 39° 30' 36", long. 106° 22' 09".

***Red Cliff**—K62CZ, Town of Red Cliff, Box 40, 413 Eagle Rd., Red Cliff, CO 81649 (KCNC-TV Ch. 4 Denver)—20-w, lat. 39° 30' 36", long. 106° 22' 09".

***Red Cliff**—K64DD, Town of Red Cliff, Box 40, 413 Eagle Rd., Red Cliff, CO 81649 (KUSA-TV Ch. 9 Denver)—20-w, lat. 39° 30' 36", long. 106° 22' 09".

***Red Cliff**—K66DA, Town of Red Cliff, Box 40, 413 Eagle Rd., Red Cliff, CO 81649 (KMGH-TV Ch. 7 Denver)—20-w, lat. 39° 30' 36", long. 106° 22' 09".

Red Feather Lakes area—K03EX, Mountain Lions of Red Feather Lakes, Box 167, Red Feather Lakes, CO 80545 (KMGH-TV Ch. 7 Denver)—10-w, lat. 40° 51' 58", long. 105° 39' 09".

Red Feather Lakes area—K08JJ, Mountain Lions of Red Feather Lakes, Box 167, Red Feather Lakes, CO 80545 (KCNC-TV Ch. 4 Denver)—10-w, lat. 40° 51' 58", long. 105° 39' 09".

Red Feather Lakes area—K110E, Mountain Lions of Red Feather Lakes, Box 167, Red Feather Lakes, CO 80545 (KWGN-TV Ch. 2 Denver)—10-w, lat. 40° 51' 58", long. 105° 39' 09".

Red Feather Lakes area—K130T, Mountain Lions of Red Feather Lakes, Box 167, Red Feather Lakes, CO 80545 (KUSA-TV Ch. 9 Denver)—10-w, lat. 40° 51' 58", long. 105° 39' 09".

Red Lands—See K39AF, Grand Junction.

Red Lands—See K41AE, Grand Junction.

Red Lands—See K43AB, Grand Junction.

Red Mesa—See K09DM, Cortez.

Redstone—K04HP, Roaring Fork TV Assn. Inc., 506 E. Main St., Aspen, CO 81611 (KUSA-TV Ch. 9 Denver)—10-w, lat. 39° 14' 18", long. 107° 13' 28".

Redstone & Crystal River rural area—K02IO, Roaring Fork TV Assn. Inc., 506 E. Main St., Aspen, CO 81611 (KCNC-TV Ch. 4 Denver)—10-w, lat. 39° 14' 18", long. 107° 13' 28".

Redstone & Upper Crystal River Valley—K06CK, Pitkin County Translator Dept., 506 E. Main St., Aspen, CO 81611 (KREX-TV Ch. 5 Grand Junction)—10-w, lat. 39° 14' 18", long. 107° 13' 28".

Redvale & Norwood—K34DH, Montrose County, Box 1289, Montrose, CO 81402 (KREY-TV Ch. 10 Montrose)—100-w, lat. 38° 18' 53", long. 108° 11' 52".

Rico—K09KL, Rico Chamber of Commerce Inc., Box 66, Rico, CO 81332 (KREZ-TV Ch. 6 Durango)—1-w, lat. 37° 41' 34", long. 108° 03' 57".

Ridgway—K03AY, W. Russell Withers Jr., Box 789, Grand Junction, CO 81502 (KREY-TV Ch. 10 Montrose)—10-w, lat. 38° 11' 11", long. 107° 46' 30".

Ridgway—K13RH, City of Ouray, 5th Ave. & 3rd St., Ouray, CO 81427 (KJCT-TV Ch. 8 Grand Junction)—10-w, lat. 38° 11' 11", long. 107° 46' 30".

Ridgway—See K61BR, Ouray.

Ridgway & Ouray—K64BL, City of Ouray, 5th Ave. & 3rd St., Ouray, CO 81427 (KTSC Ch. 8 Pueblo-Colorado Springs)—100-w, lat. 38° 11' 11", long. 107° 46' 30".

Rifle—K02GG, W. Russell Withers Jr., Box 789, Grand Junction, CO 81502 (KREG-TV Ch. 3 Glenwood Springs)—100-w, lat. 39° 30' 33", long. 107° 44' 52".

Rifle—See K13AO, New Castle.

***Rifle**—K57CR, Pikes Peak Bcstg. Co., Box 1457, Colorado Springs, CO 80901-1457 (KJCT-TV Ch. 8 Grand Junction)—1-w,

lat. 39° 32' 10", long. 107° 56' 56". Note: Licensed as LPTV.

Rifle Creek—See K12LM, Divide Creek.

Riland—See K07DB, Wolcott.

Riland—See K10DG, Wolcott.

Riland—See K13DE, Gypsum.

Riland—See K81BH, Gypsum.

Rio Blanco Valley—K36DM, Rio Blanco County TV Assn., 17497 Hwy. 64, Rangely, CO 81648 (KWGN-TV Ch. 2 Denver)—100-w, lat. 39° 42' 04", long. 107° 57' 05".

Rio Blanco Valley (NW) & Upper Piceance Creek Basin—K38AG, Rio Blanco County TV Assn., Box 1047, Meeker, CO 81641 (KRMA-TV Ch. 6 Denver)—100-w, lat. 39° 42' 04", long. 107° 57' 05".

***Rio Blanco Valley (NW) & Upper Piceance Creek Basin**—K44AC, Rio Blanco County TV Assn., Box 1047, Meeker, CO 81641 (KCNC-TV Ch. 4 Denver)—100-w, lat. 39° 42' 04", long. 107° 57' 05".

Riverside & Raymond—K03EG, Riverside Television Assn., S. Star Rte., Lyons, CO 80540 (KMGH-TV Ch. 7 Denver)—1-w, lat. 40° 10' 40", long. 105° 25' 59".

Riverside & Raymond—K08IN, Riverside Television Assn., S. Star Rte., Lyons, CO 80540 (KCNC-TV Ch. 4 Denver)—1-w, lat. 40° 10' 40", long. 105° 25' 59".

Riverside & Raymond—K11MV, Riverside Television Assn., S. Star Rte., Lyons, CO 80540 (KWGN-TV Ch. 2 Denver)—1-w, lat. 40° 10' 40", long. 105° 25' 59".

Riverside & Raymond—K13NN, Riverside Television Assn., S. Star Rte., Lyons, CO 80540 (KUSA-TV Ch. 9 Denver)—1-w, lat. 40° 10' 40", long. 105° 25' 59".

Roan Creek—K02KL, Garfield County, Box 640, Glenwood Springs, CO 81601 (KWGN-TV Ch. 2 Denver)—1-w, lat. 39° 28' 15", long. 108° 21' 47".

Roan Creek—K04KF, Garfield County, Box 640, Glenwood Springs, CO 81601 (KRMA-TV Ch. 6 Denver)—10-w, lat. 39° 28' 15", long. 108° 21' 47".

Roan Creek—K13RC, Garfield County, Box 640, Glenwood Springs, CO 81601 (KJCT-TV Ch. 8 Grand Junction)—10-w, lat. 39° 28' 15", long. 108° 21' 47".

Roan Creek rural area—K07AN, Garfield County Metropolitan Recreation District (KREX-TV Ch. 5 Grand Junction)—1-w, lat. 39° 28' 11", long. 108° 22' 21".

Roaring Fork River Valley—See K56AD, Crystal.

Translators—Colorado

Roaring Fork River Valley—See K58AA, Crystal.

Roaring Fork River Valley—See K60AH, Carbondale.

***Rocky Ford**—K39ED, Full Gospel Outreach Inc., No. 111, 5050 Edison Ave., Colorado Springs, CO 80915 (KTBN-TV Ch. 40 Santa Ana-Los Angeles, CA)—100-w, lat. 38° 03' 40", long. 103° 43' 40".

Rogers Mesa—See K07AW, Crawford.

Romeo—See K55CL, Alamosa.

Romeo, Alamosa, Antonito, La Jara & Manassa—K59BG, San Luis Valley TV Inc., Box 144, La Jara, CO 81140 (KASA-TV Ch. 5 Albuquerque, NM)—100-w, lat. 37° 12' 25", long. 106° 01' 12".

Romeo, Alamosa, Antonito, La Jara & Manassa—K61AZ, San Luis Valley TV Inc., Box 144, La Jara, CO 81140 (KASA-TV Ch. 2 Santa Fe, NM)—100-w, lat. 37° 12' 25", long. 106° 01' 12".

Romeo, Alamosa, Antonito, La Jara & Manassa—K63AN, San Luis Valley TV Inc., Box 144, La Jara, CO 81140 (KOB-TV Ch. 4 Albuquerque, NM)—100-w, lat. 37° 12' 25", long. 106° 01' 12".

Romeo, Alamosa, Antonito, La Jara & Manassa—K65AS, San Luis Valley TV Inc., Box 144, La Jara, CO 81140 (KOAT-TV Ch. 7 Albuquerque, NM)—100-w, lat. 37° 12' 25", long. 106° 01' 12".

Romeo, Alamosa, Antonito, La Jara & Manassa—K67AK, San Luis Valley TV Inc., Box 144, La Jara, CO 81140 (KRQE Ch. 13 Albuquerque, NM)—100-w, lat. 37° 12' 25", long. 106° 01' 12".

Romeo, La Jara, Manassa, Antonito & Alamosa—K57CB, KKTV Inc., 3100 N. Nevada Ave., Colorado Springs, CO 80907 (KKTV Ch. 11 Colorado Springs-Pueblo)—100-w, lat. 37° 12' 25", long. 106° 01' 12".

Royal Gorge—See K56BG, Eight Mile Ridge.

Royal Gorge—See K74DM, Eight Mile Ridge.

Rulison—K40CS, W. Russell Withers Jr., Box 789, Grand Junction, CO 81502 (KREG-TV Ch. 3 Glenwood Springs)—1-w, lat. 39° 32' 05", long. 107° 57' 25".

Rulison, East Rifle & South Rifle—K61BN, Garfield County, Box 640, Glenwood Springs, CO 81601 (KUSA-TV Ch. 9 Denver)—100-w, lat. 39° 32' 05", long. 107° 57' 25".

Rulison, East Rifle & South Rifle—K63BM, Garfield County, Box 640, Glenwood Springs, CO 81601 (KCNC-TV Ch. 4 Denver)—100-w, lat. 39° 32' 05", long. 107° 57' 25".

Rulison, East Rifle & South Rifle—K66BQ, Garfield County, Box 640, Glenwood Springs, CO 81601 (KRMA-TV Ch. 6 Denver)—100-w, lat. 39° 32' 05", long. 107° 57' 25".

Rulison, East Rifle & South Rifle—K68BR, Garfield County, Box 640, Glenwood Springs, CO 81601 (KWGN-TV Ch. 2 Denver)—100-w, lat. 39° 32' 05", long. 107° 57' 25".

Salida—K09NR, Salida TV Translator Assn., Box 325, Salida, CO 80201 (KQAA-TV Ch. 5 Pueblo-Colorado Springs)—1-w, lat. 38° 30' 20", long. 106° 01' 15".

***Salida**—K17DP, Sangre de Cristo Communications Inc., 2200 7th Ave., Pueblo, CO 81005 (KQAA-TV Ch. 5 Pueblo-Colorado Springs)—100-w, lat. 38° 26' 48", long. 106° 00' 38".

Salida—See K81BI, Buena Vista.

Salida & Alamosa—K44CI, Pikes Peak Bcstg. Co., Box 1457, Colorado Springs, CO 80901-1457 (KRDO-TV Ch. 13 Colorado Springs-Pueblo)—200-w, lat. 37° 26' 44", long. 106° 00' 35".

Salida & Buena Vista—K02JH, Chaffee County TV Translator Assn., Box 325, Salida, CO 81201 (KTSC Ch. 8 Pueblo-Colorado Springs)—1-w, lat. 38° 44' 37", long. 106° 11' 50".

***Salida & Buena Vista**—K04JD, Chaffee County TV Translator Assn., Box 325, Salida, CO 81201 (KWGN-TV Ch. 2 Denver)—10-w, lat. 38° 44' 37", long. 106° 11' 50".

Salida & Buena Vista—K06HF, Chaffee County TV Translator Assn., Box 325, Salida, CO 81201 (KUSA-TV Ch. 9 Denver)—10-w, lat. 38° 44' 37", long. 106° 11' 50".

Salida & Buena Vista—K11KU, Chaffee County TV Translator Assn., Box 325, Salida, CO 81201 (KCNC-TV Ch. 4 Denver)—10-w, lat. 38° 44' 37", long. 106° 11' 50".

Salida & Buena Vista—K13LD, Chaffee County TV Translator Assn., Box 325, Salida, CO 81201 (KMGH-TV Ch. 7 Denver)—10-w, lat. 38° 44' 37", long. 106° 11' 50".

Salida & Buena Vista—K53AR, U. of Southern Colorado, 2200 Bonforte Blvd., Pueblo, CO 81001 (KTSC Ch. 8 Pueblo-Colorado Springs)—100-w, lat. 38° 26' 48", long. 106° 00' 38".

San Luis—K02KI, U. of Southern Colorado, 2200 Bonforte Blvd., Pueblo, CO 81001 (KTSC Ch. 8 Pueblo-Colorado Springs)—1-w, lat. 37° 12' 14", long. 105° 25' 37".

San Luis & rural area—K06BE, Costilla County Commission, Box 100, San Luis, CO 81152 (KOB-TV Ch. 4 Albuquerque, NM)—1-w, lat. 37° 12' 14", long. 105° 25' 37".

San Luis & rural area—K09EK, Costilla County Commission, Box 100, San Luis, CO 81152 (KRQE Ch. 13 Albuquerque, NM)—1-w, lat. 37° 12' 14", long. 105° 25' 37".

San Luis & rural area—K11GW, Costilla County Commission, Box 100, San Luis, CO 81152 (KOAT-TV Ch. 7 Albuquerque, NM)—1-w, lat. 37° 12' 14", long. 105° 25' 37".

Sapinero—K46DB, Gunnison County Metropolitan Recreation District, Box 1382, Gunnison, CO 81230 (KUSA-TV Ch. 9 Denver)—20-w, lat. 38° 26' 52", long. 107° 16' 20".

Sapinero—K48EF, Gunnison County Metropolitan Recreation District, Box 1382, Gunnison, CO 81230 (KQAA-TV Ch. 5 Pueblo-Colorado Springs)—20-w, lat. 38° 26' 52", long. 107° 16' 20".

***Sargents**—K02NV, Gunnison County Metropolitan Recreation District, Box 1382, Gunnison, CO 81230 (KWGN-TV Ch. 2 Denver)—1-w, lat. 38° 23' 19", long. 106° 24' 36". Requests modification of CP for change to lat. 38° 23' 26", long. 106° 24' 39". BPTV-JE0413YI.

Sargents—K040F, Gunnison County Metropolitan Recreation District, Box 1382, Gunnison, CO 81230 (KUSA-TV Ch. 9 Denver)—1-w, lat. 38° 23' 19", long. 106° 24' 36". Requests CP for change to lat. 38° 23' 26", long. 106° 24' 39". BPTV-JE0415JQ.

***Sargents**—K07VH, Gunnison County Metropolitan Recreation District, Box 1382, Gunnison, CO 81230 (KQAA-TV Ch. 5 Pueblo-Colorado Springs)—1-w, lat. 38° 23' 19", long. 106° 24' 36". Requests modification of CP for change to lat. 38° 23' 26", long. 106° 24' 39". BPTV-JE0415YY.

***Sargents**—K11TJ, Gunnison County Metropolitan Recreation District, Box 1382, Gunnison, CO 81230 (KMGH-TV Ch. 7 Denver)—1-w, lat. 38° 23' 19", long. 106° 24' 36". Requests modification of CP for change to lat. 38° 23' 26", long. 106° 24' 39". BPTV-JE0415YJ.

Sargents—K53AY, Gunnison County Metropolitan Recreation District, Box 1382, Gunnison, CO 81230 (KQAA-TV Ch. 5 Pueblo-Colorado Springs)—10-w, lat. 38° 29' 56", long. 106° 19' 28".

Sargents—K57CS, Gunnison County Metropolitan Recreation District, Box 1382, Gunnison, CO 81230 (KUSA-TV Ch. 9 Denver)—20-w, lat. 38° 29' 56", long. 106° 19' 28".

Sargents—K59DV, Gunnison County Metropolitan Recreation District, Box 1382, Gunnison, CO 81230 (KREX-TV Ch. 5 Grand Junction)—20-w, lat. 38° 29' 56", long. 106° 19' 28".

Seibert—See K63AJ, Flagler.

Seibert—See K65AO, Flagler.

Seibert—See K67AQ, Flagler.

Seibert—See K69AX, Flagler.

Sheephorn—See K70DV, Radium.

Sheephorn—See K72DE, Radium.

Sheephorn area—See K02BV, Colorado River Valley.

Silt & Four Mile Creek—K47AC, Garfield County, Box 640, Glenwood Springs, CO 81601 (KWGN-TV Ch. 2 Denver)—100-w, lat. 39° 25' 45", long. 107° 23' 00".

Silt & Four Mile Creek—K49AH, Garfield County, Box 640, Glenwood Springs, CO 81601 (KRMA-TV Ch. 6 Denver)—100-w, lat. 39° 25' 45", long. 107° 23' 00".

Silt rural areas & Upper Four Mile Creek—K52AG, Garfield County, Box 640, Glenwood Springs, CO 81601 (KUSA-TV Ch. 9 Denver)—100-w, lat. 39° 25' 45", long. 107° 23' 00".

Silt rural areas & Upper Four Mile Creek—K54AG, Garfield County, Box 640, Glenwood Springs, CO 81601 (KCNC-TV Ch. 4 Denver)—100-w, lat. 39° 25' 45", long. 107° 23' 00".

Silverton—K09AP, Silverton TV Assn. Inc., Box 571, Silverton, CO 81433 (KREX-TV Ch. 5 Grand Junction)—1-w, lat. 37° 48' 41", long. 107° 38' 31".

Skyway—See K39AF, Grand Junction.

Skyway—See K41AE, Grand Junction.

Skyway—See K43AB, Grand Junction.

Snowmass at Aspen—K02HI, Roaring Fork TV Assn. Inc., 506 E. Main St., Aspen, CO 81611 (KREX-TV Ch. 5 Grand Junction)—10-w, lat. 39° 13' 11", long. 106° 54' 31".

Snowmass at Aspen—K04HH, Roaring Fork TV Assn. Inc., 506 E. Main St., Aspen, CO 81611 (KUSA-TV Ch. 9 Denver)—10-w, lat. 39° 13' 11", long. 106° 54' 31".

Snowmass at Aspen—K10IW, Roaring Fork TV Assn. Inc., 506 E. Main St., Aspen, CO 81611 (KCNC-TV Ch. 4 Denver)—10-w, lat. 39° 13' 11", long. 106° 54' 31".

Somerset—K02IJ, Mesa Television Inc., Box 789, Grand Junction, CO 81502 (KQAA-TV Ch. 5 Pueblo-Colorado Springs)—1-w, lat. 38° 55' 34", long. 107° 30' 06".

Somerset—K10KK, Mesa Television Inc., Box 789, Grand Junction, CO 81502 (KUSA-TV Ch. 9 Denver)—1-w, lat. 38° 55' 34", long. 107° 30' 06".

Somerset—K12MN, Mesa Television Inc., Box 789, Grand Junction, CO 81502 (KREX-TV Ch. 5 Grand Junction)—1-w, lat. 38° 55' 34", long. 107° 30' 06".

South Bertheson Ranch—See K111F, Weiland Ranch.

South Fork—K18DE, South Fork TV Assn., Box 224, South Fork, CO 81154 (KTSC Ch. 8 Pueblo-Colorado Springs)—20-w, lat. 37° 41' 07", long. 106° 39' 19".

South Fork & Masonic Park (rural)—K02EX, South Fork TV Assn., Box 224, South Fork, CO 81154 (KOAT-TV Ch. 7 Albuquerque, NM)—1-w, lat. 37° 41' 07", long. 106° 39' 19".

South Fork & rural area—K57BW, South Fork TV Assn., Box 224, South Fork, CO 81154 (KNME-TV Ch. 5 Albuquerque, NM)—20-w, lat. 37° 41' 07", long. 106° 39' 19".

South Glenwood Springs—See K60AH, Carbondale.

South Rifle—See K61BN, Rulison.

South Rifle—See K63BM, Rulison.

South Rifle—See K66BQ, Rulison.

South Rifle—See K68BR, Rulison.

South Summer Home—See K04HG, Lake City.

South Yuma County (rural areas)—See K46AD, Idalia.

South Yuma County (rural areas)—See K48AJ, Idalia.

South Yuma County (rural areas)—See K50AF, Idalia.

South Yuma County (rural areas)—See K52AI, Idalia.

South Yuma County (rural areas)—See K54AL, Idalia.

Southwest Baca County—K07UN, Baca County, Box 116, 741 Main St., Springfield, CO 81073 (KTSC Ch. 8 Pueblo-Colorado Springs)—10-w, lat. 37° 10' 05", long. 103° 05' 55".

Southwest Baca County rural area—K03DZ, Baca County, Box 116, 741 Main St., Springfield, CO 81073 (KKTV Ch. 11 Colorado Springs-Pueblo)—10-w, lat. 37° 10' 05", long. 103° 05' 55".

Southwest Baca County rural area—K06HW, Baca County, Box 116, 741 Main St., Springfield, CO 81073 (KRDO-TV Ch. 13 Colorado Springs-Pueblo)—10-w, lat. 37° 10' 05", long. 103° 05' 55".

Southwest Baca County rural area—K09JS, Baca County, Box 116, 741 Main St., Springfield, CO 81073 (K0AA-TV Ch. 5 Pueblo-Colorado Springs)—10-w, lat. 37° 10' 05", long. 103° 05' 55".

Spring Creek—K03HA, Gunnison County Metropolitan Recreation District, Box 1382, Gunnison, CO 81230 (KUSA-TV Ch.

9 Denver)—1-w, lat. 38° 44' 30", long. 106° 46' 00". Requests CP for change to lat. 38° 43' 33", long. 106° 46' 24". BPTV-JE0415YL.

Spring Creek—See K10HS, Division.

Spring Creek & Taylor River summer home area—K13RX, Gunnison County Metropolitan Recreation District, Box 1382, Gunnison, CO 81230 (KREX-TV Ch. 5 Grand Junction)—1-w, lat. 38° 44' 30", long. 106° 46' 00". Requests CP for change to lat. 38° 43' 33", long. 106° 46' 24". BPTV-JE0415YU.

Spring Creek, Taylor River & summer home area—K110K, Gunnison County Metropolitan Recreation District, Box 1382, Gunnison, CO 81230 (K0AA-TV Ch. 5 Pueblo-Colorado Springs)—1-w, lat. 38° 44' 30", long. 106° 46' 00". Requests CP for change to lat. 38° 43' 33", long. 106° 46' 24". BPTV-JE0415YT.

Springfield—K62CT, Baca County, Box 116, 741 Main St., Springfield, CO 81073 (KTSC Ch. 8 Pueblo-Colorado Springs)—100-w, lat. 37° 21' 44", long. 102° 38' 44".

Springfield—K64CT, Baca County, Box 116, 741 Main St., Springfield, CO 81073 (K0AA-TV Ch. 5 Pueblo-Colorado Springs)—100-w, lat. 37° 21' 44", long. 102° 38' 44".

Springfield—K66CW, Baca County, Box 116, 741 Main St., Springfield, CO 81073 (KKTV Ch. 11 Colorado Springs-Pueblo)—100-w, lat. 37° 21' 44", long. 102° 38' 44".

Springfield—K68CR, Baca County, Box 116, 741 Main St., Springfield, CO 81073 (KRDO-TV Ch. 13 Colorado Springs-Pueblo)—100-w, lat. 37° 21' 33", long. 102° 37' 20".

Staley & Goeder—K09PE, Rio Blanco County TV Assn., Box 1047, Meeker, CO 81641 (KREX-TV Ch. 5 Grand Junction)—1-w, lat. 40° 05' 24", long. 108° 43' 14".

Staley & Goeder—K11PI, Rio Blanco County TV Assn., Box 1047, Meeker, CO 81641 (KUTV Ch. 2 Salt Lake City, UT)—1-w, lat. 40° 02' 39", long. 108° 59' 32".

Steamboat Springs—K03CL, Yampa Valley TV Assn. Inc., County Courthouse, Steamboat Springs, CO 80477 (KUSA-TV Ch. 9 Denver)—1-w, lat. 40° 27' 47", long. 106° 51' 10".

Steamboat Springs—K06CF, Yampa Valley TV Assn. Inc., County Courthouse, Steamboat Springs, CO 80477 (KCNC-TV Ch. 4 Denver)—1-w, lat. 40° 27' 36", long. 106° 51' 10".

Steamboat Springs—K09GX, Yampa Valley TV Assn. Inc., County Courthouse, Steamboat Springs, CO 80477 (KMGH-TV Ch. 7 Denver)—1-w, lat. 40° 27' 36", long. 106° 51' 10".

Steamboat Springs—See K11FW, Phippsburg.

Steamboat Springs—K58AQ, Moffat County, County Courthouse, Craig, CO 81625 (KRMA-TV Ch. 6 Denver)—100-w, lat. 40° 27' 16", long. 106° 44' 34".

Steamboat Springs—K64AR, Moffat County, County Courthouse, Craig, CO 81625 (KWGN-TV Ch. 2 Denver)—100-w, lat. 40° 27' 16", long. 106° 44' 34".

Sterling—See K27AG, Fleming.

Sterling—See K29AC, Fleming.

Sterling, Fleming & rural Logan County—K23AB, Board of Logan County Commissioners, 315 Main St., Sterling, CO 80751 (KWGN-TV Ch. 2 Denver)—100-w, lat. 40° 35' 28", long. 103° 02' 23".

Sterling, Fleming & rural Logan County—K25AF, Board of Logan County Commissioners, 315 Main St., Sterling, CO 80751 (KCNC-TV Ch. 4 Denver)—100-w, lat. 40° 35' 28", long. 103° 02' 23".

Sunetha—K68BI, Regents of the University of New Mexico and Board of Education of the City of Albuquerque, 1130 University Blvd. NE, Albuquerque, NM 87102 (KNME-TV Ch. 5 Albuquerque, NM)—20-w, lat. 37° 11' 36", long. 107° 05' 31".

Sunetha & Nutria—K66AV, W. Russell Withers Jr., Box 789, Grand Junction, CO 81502 (KREZ-TV Ch. 6 Durango)—20-w, lat. 37° 11' 36", long. 107° 05' 31".

Sutank & rural areas—K04KC, Garfield County, Box 640, Glenwood Springs, CO 81601 (KWGN-TV Ch. 2 Denver)—5-w, lat. 39° 23' 48", long. 107° 14' 00".

Sutank & rural areas—K12MH, Garfield County, Box 640, Glenwood Springs, CO 81601 (KRMA-TV Ch. 6 Denver)—10-w, lat. 39° 23' 48", long. 107° 14' 00".

***Sweetwater Creek**—K36DB, Garfield County, No. 300, 109 8th St., Glenwood Springs, CO 81601 (KCNC-TV Ch. 4 Denver)—20-w, lat. 39° 47' 21", long. 106° 53' 15".

***Sweetwater Creek & Derby Mesa**—K23DN, Garfield County, Box 640, Glenwood Springs, CO 81601 (KWGN-TV Ch. 2 Denver)—20-w, lat. 39° 47' 21", long. 106° 53' 15".

Sweetwater Creek area—K03AP, Sweetwater TV Assn., No. 300, 109 8th St., Glenwood Springs, CO 81601 (KUSA-TV Ch. 9 Denver)—1-w, lat. 39° 47' 00", long. 107° 06' 12".

Sweetwater Creek area—K05EC, Sweetwater TV Assn., No. 300, 109 8th St., Glenwood Springs, CO 81601 (KCNC-TV Ch. 4 Denver)—1-w, lat. 39° 47' 00", long. 107° 06' 11".

Sweetwater Creek area—K13HQ, Sweetwater TV Assn., No. 300, 109 8th St., Glenwood Springs, CO 81601—1-w, lat. 39° 47' 00", long. 107° 06' 12".

Tarryall Canyon—See K03FP, Lake George.

Tarryall Canyon—See K13EO, Lake George.

Taylor River—See K110K, Spring Creek.

Taylor River—See K13RX, Spring Creek.

Taylor River resort area—See K10HS, Division.

Teller County—See K62BU, Lake George.

Texas Creek—See K03EP, Cotopaxi.

Texas Creek—See K57CY, Cotopaxi.

The Cliffs—See K47EC, Windcliff.

The Cliffs—See K51AB, Windcliff.

The Cliffs—See K55AU, Windcliff.

The Cliffs—See K69AT, Windcliff.

Thomasville—K05JA, Pitkin County Translator Dept., 506 E. Main St., Aspen, CO 81611 (KMGH-TV Ch. 7 Denver)—10-w, lat. 39° 21' 12", long. 106° 41' 00".

Toponas & rural area—K12KR, Yampa Valley TV Assn., County Courthouse, Steamboat Springs, CO 80477 (KCNC-TV Ch. 4 Denver)—10-w, lat. 40° 03' 40", long. 106° 51' 00".

Trinidad, Valdez & Hoehne—K69CX, U. of Southern Colorado, 2200 Bonforte Blvd., Pueblo, CO 81001 (KTSC Ch. 8 Pueblo-Colorado Springs)—100-w, lat. 37° 05' 52", long. 104° 21' 05".

Troublesome—See K11HV, Green Mountain Reservoir.

Upper Crystal River Valley—See K06CK, Redstone.

Upper Divide Creek—K08HT, W. Russell Withers Jr., Box 789, Grand Junction, CO 81502 (KREG-TV Ch. 3 Glenwood Springs)—1-w, lat. 39° 36' 11", long. 107° 38' 49".

Upper Divide Creek—K10IQ, Garfield County, Box 640, Glenwood Springs, CO 81601 (KCNC-TV Ch. 4 Denver)—5-w, lat. 39° 36' 11", long. 107° 38' 49".

Upper Four Mile Creek—See K52AG, Silt.

Upper Four Mile Creek—See K54AG, Silt.

Upper Frying Pan River—See K03AJ, Lower Frying Pan River.

Upper Frying Pan River—K07KF, Fry-Ark TV Assn., 506 E. Main St., Aspen, CO 81611 (KREG-TV Ch. 3 Glenwood

Translators—Colorado

- Springs)—1-w, lat. 39° 21' 12", long. 106° 41' 00".
- Upper Frying Pan River**—See K11LM, Lower Frying Pan River.
- Upper Frying Pan River (near Thomasville)**—K09LE, Roaring Fork TV Assn. Inc., 506 E. Main St., Aspen, CO 81611 (KUSA-TV Ch. 9 Denver)—1-w, lat. 39° 21' 12", long. 106° 41' 00".
- Upper Piceance Creek Basin**—See K38AG, Rio Blanco Valley.
- Upper Piceance Creek Basin**—See K44AC, Rio Blanco Valley.
- Upper Piedra**—See K09JV, Pagosa Springs.
- Upper Piedra rural area**—K02HX, Upper Piedra TV Assn., Box 130, Pagosa Springs, CO 81147 (KOAT-TV Ch. 7 Albuquerque, NM)—1-w, lat. 37° 25' 20", long. 107° 09' 05".
- Upper Plateau Creek**—See K69AO, Powderhorn.
- Upper White River**—See K13QU, Buford.
- Uravan**—K03FQ, Withers Bcstg. Co. of Colorado, Box 1508, Mount Vernon, IL 62864 (KTVX Ch. 4 Salt Lake City, UT)—1-w, lat. 38° 23' 28", long. 108° 45' 33".
- Uravan**—K05GV, Withers Bcstg. Co. of Colorado, Box 1508, Mount Vernon, IL 62864 (KUTV Ch. 2 Salt Lake City, UT)—1-w, lat. 38° 23' 28", long. 108° 45' 33".
- Uravan**—K07QI, Withers Bcstg. Co. of Colorado, Box 1508, Mount Vernon, IL 62864 (KUED Ch. 7 Salt Lake City, UT)—1-w, lat. 38° 23' 28", long. 108° 45' 33".
- Uravan**—K10GY, San Miguel Power Assn. Inc., 1050 Main St., Nucla, CO 81424 (KUTV Ch. 2 Salt Lake City, UT)—1-w, lat. 38° 23' 03", long. 108° 46' 00".
- Uravan**—K12MF, Withers Bcstg. Co. of Colorado, Box 1508, Mount Vernon, IL 62864 (KREY-TV Ch. 10 Montrose)—1-w, lat. 38° 23' 28", long. 108° 45' 33".
- Uravan**—See K50CR, Naturita.
- Valdez**—K02CR, Valdez TV Club, Box 239, Rte. 1, Trinidad, CO 81082 (KRDO-TV Ch. 13 Colorado Springs-Pueblo)—1-w, lat. 37° 06' 57", long. 104° 42' 21".
- Valdez**—K07FA, Valdez TV Club, Box 239, Rte. 1, Trinidad, CO 81082 (KKTU Ch. 11 Colorado Springs-Pueblo)—1-w, lat. 37° 06' 57", long. 104° 42' 21".
- Valdez**—K09FA, Valdez TV Club, Box 239, Rte. 1, Trinidad, CO 81082 (KOAA-TV Ch. 5 Pueblo-Colorado Springs)—1-w, lat. 37° 06' 57", long. 104° 42' 21".
- Valdez**—See K69CX, Trinidad.
- Vallecito & Bayfield**—K08ET, Lake TV Assn., Rte. 1, Bayfield, CO (KREZ-TV Ch. 6 Durango)—10-w, lat. 37° 22' 00", long. 107° 31' 30".
- Vallecito Reservoir area**—K02ET, Lake TV Assn., Vallecito Lake, Rte. 1, Bayfield, CO 81122 (KOAT-TV Ch. 7 Albuquerque, NM)—1-w, lat. 37° 22' 00", long. 107° 31' 30".
- Vallecito Reservoir area**—K10AD, Lake TV Assn., Vallecito Lake, Rte. 1, Bayfield, CO 81122 (KOB-TV Ch. 4 Albuquerque, NM)—1-w, lat. 37° 22' 00", long. 107° 31' 30".
- Victor**—K04BY, Victor Volunteer Fire Dept., Victor Ave. & 5th St., Victor, CO 80860 (KUSA-TV Ch. 9 Denver)—1-w, lat. 38° 42' 50", long. 105° 08' 42".
- Victor**—K12GU, Victor Volunteer Fire Dept., Victor Ave. & 5th St., Victor, CO 80860 (KMGH-TV Ch. 7 Denver)—1-w, lat. 38° 42' 50", long. 105° 08' 42".
- Wagon Wheel Gap rural area**—K12IE, Wagon Wheel Gap TV Assn., Creede, CO 81130 (KOAA-TV Ch. 5 Pueblo-Colorado Springs)—1-w, lat. 37° 45' 13", long. 106° 48' 06".
- Walden**—K08EY, Jackson County, 396 Lafever St., Walden, CO 80480 (KCNC-TV Ch. 4 Denver)—10-w, lat. 40° 39' 49", long. 106° 24' 42".
- Walden**—K10FB, Jackson County, 396 Lafever St., Walden, CO 80480 (KGWN-TV Ch. 5 Cheyenne, WY)—10-w, lat. 40° 39' 55", long. 106° 24' 34".
- Walden**—K12MK, Jackson County, 396 Lafever St., Walden, CO 80480 (KWGN-TV Ch. 2 Denver)—10-w, lat. 40° 39' 49", long. 106° 24' 42".
- Walden**—K60BM, Jackson County, 396 Lafever St., Walden, CO 80480 (KRMA-TV Ch. 6 Denver)—100-w, lat. 40° 39' 49", long. 106° 24' 42".
- Washington County**—See K14AE, Akron.
- Washington County**—See K16AC, Akron.
- Washington County**—See K18AE, Akron.
- Washington County**—See K20AE, Akron.
- Washington County**—See K24AF, Anton.
- Washington County**—See K26AB, Anton.
- Washington County**—See K28AB, Anton.
- Washington County**—See K30AD, Anton.
- *Waunita Hot Springs**—K49DK, Gunnison County Metropolitan Recreation District, Box 1382, Gunnison, CO 81230 (KDVR Ch. 31 Denver)—20-w, lat. 38° 29' 56", long. 106° 19' 28".
- Waunita Hot Springs**—K51DI, Gunnison County Metropolitan Recreation District, Box 1382, Gunnison, CO 81230 (KTSC Ch. 8 Pueblo-Colorado Springs)—20-w, lat. 38° 29' 56", long. 106° 19' 28".
- Waunita Hot Springs**—K558I, Gunnison County Metropolitan Recreation District, Box 1382, Gunnison, CO 81230 (KWGN-TV Ch. 2 Denver)—100-w, lat. 38° 29' 56", long. 106° 19' 28".
- Weber Canyon**—K02OS, Southwest Colorado TV Translator Assn., Box 158, Cortez, CO 81321 (KMGH-TV Ch. 7 Denver)—1-w, lat. 37° 17' 51", long. 108° 18' 02". Note: Licensed as LPTV.
- Weber Canyon**—K04ON, Southwest Colorado TV Translator Assn., Box 158, Cortez, CO 81321 (KUSA-TV Ch. 9 Denver)—1-w, lat. 37° 17' 51", long. 108° 18' 02". Note: Licensed as LPTV.
- Weber Canyon**—K08MB, Southwest Colorado TV Translator Assn., Box 158, Cortez, CO 81321 (KCNC-TV Ch. 4 Denver)—1-w, lat. 37° 17' 51", long. 108° 18' 02". Note: Licensed as LPTV.
- †Weber Canyon**—NEW, Ch. 10, Southwest Colorado TV Translator Assn., Box 158, Cortez, CO 81321 (KRMA-TV Ch. 6 Denver)—lat. 37° 17' 51", long. 108° 18' 02". Note: Applying for LPTV license.
- †Weber Canyon**—NEW, Ch. 13, Southwest Colorado TV Translator Assn., Box 158, Cortez, CO 81321 (KWGN-TV Ch. 2 Denver)—lat. 37° 17' 51", long. 108° 18' 02". Note: Applying for LPTV license.
- Weiland Ranch, Love Ranch (rural vicinity ESE), South Bertheson Ranch & rural vicinities W & S**—K11IF, Rio Blanco County TV Assn., Box 1047, Meeker, CO 81641 (KSL-TV Ch. 5 Salt Lake City, UT)—1-w, lat. 39° 52' 00", long. 108° 13' 55".
- Westcliffe**—K07BW, Custer County, Box 545, Westcliffe, CO 81252 (KKTU Ch. 11 Colorado Springs-Pueblo)—1-w, lat. 38° 07' 39", long. 105° 22' 08".
- Westcliffe**—K09DY, Custer County, Box 545, Westcliffe, CO 81252 (KRDO-TV Ch. 13 Colorado Springs-Pueblo)—1-w, lat. 38° 07' 39", long. 105° 22' 08".
- *Westcliffe**—K15EC, Sangre de Cristo Communications Inc., 2200 7th Ave., Pueblo, CO 81005 (KOAA-TV Ch. 5 Pueblo-Colorado Springs)—100-w, lat. 38° 07' 39", long. 105° 22' 08".
- White River**—See K50AE, Wilson Creek.
- White River**—See K60AC, Meeker.
- White River**—See K62AB, Meeker.
- White River area (E & W) & Piceance Creek area**—K32AC, Rio Blanco County TV Assn., Box 1047, Meeker, CO 81641 (KRMA-TV Ch. 6 Denver)—100-w, lat. 40° 05' 51", long. 108° 48' 36".
- White River area (E & W) & Piceance Creek Area**—K54AH, Rio Blanco County TV Assn., Box 1047, Meeker, CO 81641 (KMGH-TV Ch. 7 Denver)—100-w, lat. 40° 09' 50", long. 108° 26' 36".
- White River area (E & W) & Piceance Creek area**—K56EZ, Rio Blanco County TV Assn., Box 1047, Meeker, CO 81641 (KCNC-TV Ch. 4 Denver)—100-w, lat. 40° 09' 50", long. 108° 26' 36".
- White River area (E & W) & Piceance Creek area**—K58EF, Rio Blanco County TV Assn., Box 1047, Meeker, CO 81641 (KUSA-TV Ch. 9 Denver)—100-w, lat. 40° 09' 50", long. 108° 26' 36".
- Williams Fork rural area**—K12DQ, Moffat County, 221 W. Victory Way, Craig, CO 81625 (KCNC-TV Ch. 4 Denver)—10-w, lat. 40° 20' 52", long. 107° 32' 14".
- Wilson Creek Oil Camp**—K13IH, Rio Blanco County TV Assn., Box 1047, Meeker, CO 81641 (KSL-TV Ch. 5 Salt Lake City, UT)—1-w, lat. 40° 10' 04", long. 107° 55' 54".
- Wilson Creek, Meeker, White River rural area**—K50AE, Rio Blanco County TV Assn., 17497 Hwy. 64, Rangely, CO 81648 (KRMA-TV Ch. 6 Denver)—100-w, lat. 40° 10' 55", long. 107° 54' 01". Holds CP for change to lat. 39° 42' 04", long. 107° 57' 05". BPTT-910501DI.
- Windcliff, The Cliffs & Estes Park (W)**—K47EC, Translator Service Co. Inc., Box 274, Estes Park, CO 80517 (KCNC-TV Ch. 4 Denver)—10-w, lat. 40° 20' 15", long. 105° 34' 44".
- Windcliff, The Cliffs & Estes Park (W)**—K51AB, Translator Service Co. Inc., Box 274, Estes Park, CO 80517 (KWGN-TV Ch. 2 Denver)—10-w, lat. 40° 20' 15", long. 105° 34' 44".
- Windcliff, The Cliffs & Estes Park (W)**—K55AU, Translator Service Co. Inc., Box 274, Estes Park, CO 80517 (KMGH-TV Ch. 7 Denver)—10-w, lat. 40° 20' 15", long. 105° 34' 44".
- Windcliff, The Cliffs & Estes Park (W)**—K69AT, Translator Service Co. Inc., Box 274, Estes Park, CO 80517 (KUSA-TV Ch. 9 Denver)—10-w, lat. 40° 20' 15", long. 105° 34' 44".
- Wolcott, Eagle, Gypsum & Riland**—K07DB, Eagle Valley TV Corp., Box 101, Eagle, CO 81631 (KUSA-TV Ch. 9 Denver)—10-w, lat. 39° 44' 01", long. 106° 48' 04".
- Wolcott, Eagle, Gypsum & Riland**—K10DG, Eagle Valley TV Corp., Box 101, Eagle, CO 81631 (KCNC-TV Ch. 4 Denver)—10-w, lat. 39° 44' 01", long. 106° 48' 04".

Wolcott, Eagle, Gypsum & Riland—K13DE, Eagle Valley TV Corp., Box 101, Eagle, CO 81631 (KMGH-TV Ch. 7 Denver)—10-w, lat. 39° 44' 00", long. 106° 48' 00".

***Woody Creek**—K120D, Woody Creek TV Assn./Roaring Fork, 506 E. Main St., Aspen, CO 81611 (KRMA-TV Ch. 6 Denver)—10-w, lat. 38° 18' 30", long. 106° 57' 15".

***Woody Creek & Pitkin County rural area**—K07RN, Roaring Fork TV Assn. Inc., 506 E. Main St., Aspen, CO 81611 (KRMA-TV Ch. 6 Denver)—1-w, lat. 38° 18' 30", long. 106° 57' 15".

Woody Creek & Pitkin County rural area—K09LU, Woody Creek Recreation Assn., 506 E. Main St., Aspen, CO 86402 (KREX-TV Ch. 5 Grand Junction)—10-w, lat. 39° 18' 30", long. 106° 57' 15".

Woody Creek & Pitkin County rural area—K11LW, Woody Creek Recreation Assn., 506 E. Main St., Aspen, CO 86402 (KUSA-TV Ch. 9 Denver)—10-w, lat. 39° 18' 30", long. 106° 57' 15".

Woody Creek & Pitkin County rural area—K13MT, Woody Creek Recreation Assn., 506 E. Main St., Aspen, CO 86402 (KCNC-TV Ch. 4 Denver)—1-w, lat. 39° 18' 30", long. 106° 57' 15".

Wray—K04DM, TV Committee, Box 13, Wray, CO 80754 (KBSL-TV Ch. 10 Goodland, KS)—1-w, lat. 40° 04' 51", long. 102° 12' 29".

Wray—K12AM, TV Committee, Box 13, Wray, CO 80754 (KSNK Ch. 8 McCook, NE-Oberlin, KS)—1-w, lat. 40° 04' 51", long. 102° 12' 29".

Wray—K56BI, Region 1 Translator Assn., 720 W. 4th, Julesburg, CO 80737 (KTVS Ch. 3 Sterling)—100-w, lat. 40° 03' 15", long. 102° 13' 31".

Wray—K58BB, Region 1 Translator Assn., 720 W. 4th, Julesburg, CO 80737 (KWGN-TV Ch. 2 Denver)—100-w, lat. 40° 03' 15", long. 102° 13' 31".

Wray—K60BK, Region 1 Translator Assn., 720 W. 4th, Julesburg, CO 80737 (KCNC-TV Ch. 4 Denver)—100-w, lat. 40° 03' 15", long. 102° 13' 31".

Wray—K62BG, Region 1 Translator Assn., 720 W. 4th, Julesburg, CO 80737 (KRMA-TV Ch. 6 Denver)—100-w, lat. 40° 03' 15", long. 102° 13' 31".

Wray—K64BF, Region 1 Translator Assn., 720 W. 4th, Julesburg, CO 80737 (KUSA-TV Ch. 9 Denver)—100-w, lat. 40° 03' 15", long. 102° 13' 31".

Yampa—See K06CH, Oak Creek.

Yampa—See K09IF, Oak Creek.

Yampa Valley—K07GK, Moffat County, County Courthouse, Craig, CO 81625 (KUSA-TV Ch. 9 Denver)—10-w, lat. 40° 27' 16", long. 106° 44' 34".

Yampa Valley rural area—See K13ES, Phippsburg.

Yuma—K13EM, Town of Yuma, Box 265, Yuma, CO 80757 (KCNC-TV Ch. 4 Denver)—1-w, lat. 40° 08' 20", long. 102° 44' 30".

Yuma—K32AB, Region 1 Translator Assn., 720 W. 4th, Julesburg, CO 80737 (KWGN-TV Ch. 2 Denver)—100-w, lat. 40° 06' 59", long. 102° 38' 21".

Yuma—K34AC, Region 1 Translator Assn., 720 W. 4th, Julesburg, CO 80737 (KCNC-TV Ch. 4 Denver)—100-w, lat. 40° 06' 59", long. 102° 38' 21".

Yuma—K36AC, Region 1 Translator Assn., 720 W. 4th, Julesburg, CO 80737 (KRMA-TV Ch. 6 Denver)—100-w, lat. 40° 06' 59", long. 102° 38' 21".

Yuma—K38AD, Region 1 Translator Assn., 720 W. 4th, Julesburg, CO 80737 (KUSA-TV Ch. 9 Denver)—100-w, lat. 40° 06' 59", long. 102° 38' 21".

Yuma—K40CG, Region 1 Translator Assn., 720 W. 4th, Julesburg, CO 80737 (KMGH-TV Ch. 7 Denver)—100-w, lat. 40° 08' 35", long. 102° 48' 51".

Connecticut

Hartford—W47AD, WXTV License Partnership, 24 Meadowlands Pkwy., Secaucus, NJ 07094 (WXTV Ch. 41 New York, NY-Paterson, NJ)—1000-w, lat. 41° 42' 32", long. 72° 28' 30".

Waterbury—W12BH, Connecticut Public Bcstg. Corp., 24 Summit St., Hartford, CT 06106 (WEDH Ch. 24 Hartford; WEDW Ch. 49 Bridgeport)—1000-w, lat. 41° 33' 51", long. 73° 05' 09".

West Haven—W59AA, WVIT Inc., 1515 Broadway, New York, NY 10036 (WVIT Ch. 30 New Britain-Hartford)—1000-w, lat. 41° 17' 42", long. 72° 58' 24".

Delaware

Brookside—See W14BG, Newark.

Dover—W27AJ, Delmarva Bcst. Service Ltd. Partnership, Box 4009, Salisbury, MD 21801 (WMDT Ch. 47 Salisbury, MD)—1000-w, lat. 39° 11' 08", long. 75° 29' 28". Note: Licensed as LPTV.

Newark & Brookside—W14BG, Priority Communications Ministries Inc., c/o Faith City Family Church, Box 372, Wilmington, DE 19899 (WGCB-TV Ch. 49 Red Lion-Lancaster, PA)—1000-w, lat. 39° 32' 04", long. 75° 42' 36".

Wilmington—W40AZ, National Minority TV Inc., Box C-11351, Santa Ana, CA 92711 (KTBN-TV Ch. 40 Santa Ana-Los Angeles, CA)—637-w, lat. 39° 51' 03", long. 75° 29' 45".

District of Columbia

***Washington**—W20AN, Abacus Television, 1801 Columbia Rd. NW, Washington, DC 20009 (W69CC Ch. 69 Pittsburgh, PA)—1000-w, lat. 40° 11' 25", long. 80° 14' 00". Note: Licensed as LPTV.

Florida

***Alachua/Gainesville**—W69AY, Associated Christian TV System Inc., 4520 Parkbreeze Court, Orlando, FL 32808 (WACX Ch. 55 Leesburg-Orlando)—1000-w, lat. 29° 42' 45", long. 82° 18' 08". Note: Licensed as LPTV.

Big Pine—W47AC, Board of County Commissioners-Monroe County, 500 Whitehead St., Key West, FL 33040 (WTVJ Ch. 4 Miami-Fort Lauderdale)—1000-w, lat. 24° 39' 02", long. 81° 18' 36".

Big Pine—W52BB, Board of County Commissioners-Monroe County, 500 Whitehead St., Key West, FL 33040 (WPBT Ch. 2 Miami)—1000-w, lat. 24° 39' 02", long. 81° 18' 36".

Big Pine—W55AM, Board of County Commissioners-Monroe County, 500 Whitehead St., Key West, FL 33040 (WCIX Ch. 6 Miami)—1000-w, lat. 24° 39' 02", long. 81° 18' 36".

Big Pine—W57AM, Board of County Commissioners-Monroe County, 500 Whitehead St., Key West, FL 33040 (WSVN Ch. 7 Miami-Fort Lauderdale)—1000-w, lat. 24° 39' 02", long. 81° 18' 36".

Big Pine—W60AK, Board of County Commissioners-Monroe County, 500 Whitehead St., Key West, FL 33040 (WPLG Ch. 10 Miami)—1000-w, lat. 24° 39' 02", long. 81° 18' 36".

Cocoa-Rockledge—W04CN, Press Bcstg. Co., Box 799, Press Plaza, Asbury Park, NJ 07712 (WKCF Ch. 18 Clement)—10-w, lat. 28° 16' 42", long. 80° 42' 03".

Coral Springs—W5580, CBS Inc., 51 W. 52nd St., New York, NY 10019 (WCIX Ch. 6 Miami)—1000-w, lat. 26° 16' 57", long. 80° 17' 15". Requests CP to change city of license to Boca Raton, lat. 26° 21' 48", long. 80° 07' 42". BPTT-JF0415CM.

Fellsmere—See W62CC, Melbourne.

Fort Myers—W24AA, Nathan Price, 4420 Ginny Dr., Lakeland, FL 33811 (WCLF Ch. 22 Clearwater)—1000-w, lat. 26° 38' 34", long. 82° 01' 35". Note: Licensed as LPTV.

Fort Myers—W70AM, Leeco TV Inc., 170 Oakley Ave., North Fort Myers, FL (WSVN Ch. 7 Miami-Fort Lauderdale)—100-w, lat. 26° 42' 25", long. 81° 50' 20".

Fort Myers—W73AI, Leeco TV Inc., 170 Oakley Ave., North Fort Myers, FL (WPLG Ch. 10 Miami)—100-w, lat. 26° 42' 25", long. 81° 50' 20".

***Fort Pierce**—W44AY, South Florida Public Communications, Box 6607, West Palm, FL 33405 (WXEL-TV Ch. 42 West Palm Beach)—514-w, lat. 27° 32' 46", long. 80° 22' 08". Note: Licensed as LPTV.

Gainesville—See W69AY, Alachua.

Hallandale—W58BU, CBS Inc., 51 W. 52nd St., New York, NY 10019 (WCIX Ch. 6 Miami)—100-w, lat. 26° 07' 14", long. 80° 08' 25".

Immokalee & Lehigh Acres—W77AC, Leeco TV Inc., 1184 Oldbridge Rd., North Fort Myers, FL 33903 (WSVN Ch. 7 Miami-Fort Lauderdale)—100-w, lat. 26° 28' 45", long. 81° 25' 55".

Immokalee & Lehigh Acres—W79AM, Leeco TV Inc., 1184 Oldbridge Rd., North Fort Myers, FL 33903 (WPLG Ch. 10 Miami)—100-w, lat. 26° 28' 45", long. 81° 25' 55".

***Inglis/Yankeetown**—W49AJ, Citrus County Assn. for Retarded Children, 1315 N. Van Nortwick Rd., Lecanto, FL 32661 (WOFL Ch. 35 Orlando)—1000-w, lat. 28° 52' 55", long. 82° 31' 30". Note: Licensed as LPTV.

Inverness—W17BK, WTOG-TV Inc., 3415 University Ave. W, St. Paul, MN 55114 (WTOG Ch. 44 St. Petersburg-Tampa)—1000-w, lat. 28° 53' 20", long. 82° 22' 59".

Key West—W31AB, Board of County Commissioners-Monroe County, 500 Whitehead St., Key West, FL 33040 (WPBT Ch. 2 Miami-Fort Lauderdale)—100-w, lat. 24° 34' 58", long. 81° 46' 00".

Key West—W39AC, Board of County Commissioners-Monroe County, 500 Whitehead St., Key West, FL 33040 (WTVJ Ch. 4 Miami-Fort Lauderdale)—100-w, lat. 24° 34' 58", long. 81° 46' 00".

Key West—W44AC, Board of County Commissioners-Monroe County, 500 Whitehead St., Key West, FL 33040 (WCIX Ch. 6 Miami)—100-w, lat. 24° 34' 58", long. 81° 46' 00".

Key West—W49AE, Board of County Commissioners-Monroe County, 500 Whitehead St., Key West, FL 33040 (WSVN Ch. 7 Miami-Fort Lauderdale)—100-w, lat. 24° 34' 19", long. 81° 44' 55".

Key West—W66AN, Board of County Commissioners-Monroe County, 500 Whitehead St., Key West, FL 33040 (WPLG Ch. 10 Miami)—100-w, lat. 24° 34' 58", long. 81° 46' 00".

Lake City—W02BE, Charles Wells, Box 1089, Dothan, AL 36301 (WTVY Ch. 4 Dothan, AL)—lat. 30° 08' 59", long. 82° 39' 07". Note: Licensed as LPTV.

Lakeland—W14AC, Tri-Media Group Inc. (WACX Ch. 55 Leesburg-Orlando)—lat. 28° 03' 02", long. 81° 47' 58".

Translators—Florida

- *Lakeland**—W38BE, Family TV 48 Inc., 2620 Martin Ave., Lakeland, FL 33803 (WACX Ch. 55 Leesburg-Orlando)—1000-w, lat. 28° 04' 46", long. 82° 02' 27". Note: Licensed as LPTV.
- Lehigh Acres**—See W77AC, Immokalee.
- Lehigh Acres**—See W79AM, Immokalee.
- Marathon**—W29AW, Board of County Commissioners—Monroe County, 500 Whitehead St., Key West, FL 33040 (WPBT Ch. 2 Miami-Fort Lauderdale)—1000-w, lat. 24° 45' 35", long. 80° 57' 22". Requests CP for change from Ch. 29 to Ch. 24. BPTT-940411BG.
- *Marathon**—W38AA, Board of County Commissioners—Monroe County, 500 Whitehead St., Key West, FL 33040 (WTVJ Ch. 4 Miami-Fort Lauderdale)—1000-w, lat. 24° 45' 35", long. 80° 57' 22".
- Marathon**—W63AL, Board of County Commissioners—Monroe County, 500 Whitehead St., Key West, FL 33040 (WCIX Ch. 6 Miami)—1000-w, lat. 24° 45' 35", long. 80° 57' 22". Holds CP for change from Ch. 63 to Ch. 25. BPTT-890310WD.
- Marathon**—W65AP, Board of County Commissioners—Monroe County, 500 Whitehead St., Key West, FL 33040 (WSVN Ch. 7 Miami-Fort Lauderdale)—1000-w, lat. 24° 45' 35", long. 80° 57' 22".
- Marathon**—W68AI, Board of County Commissioners—Monroe County, 500 Whitehead St., Key West, FL 33040 (WPLG Ch. 10 Miami)—1000-w, lat. 24° 45' 35", long. 80° 57' 22".
- Matecumbe**—W27AY, Board of County Commissioners—Monroe County, 500 Whitehead St., Key West, FL 33040 (WTVJ Ch. 4 Miami-Fort Lauderdale)—1000-w, lat. 24° 56' 12", long. 80° 37' 02".
- Matecumbe**—W32AB, Board of County Commissioners—Monroe County, 500 Whitehead St., Key West, FL 33040 (WPBT Ch. 2 Miami-Fort Lauderdale)—1000-w, lat. 24° 56' 12", long. 80° 37' 02".
- Matecumbe**—W40AA, Board of County Commissioners—Monroe County, 500 Whitehead St., Key West, FL 33040 (WCIX Ch. 6 Miami)—1000-w, lat. 24° 56' 12", long. 80° 37' 02".
- Matecumbe**—W43AD, Board of County Commissioners—Monroe County, 500 Whitehead St., Key West, FL 33040 (WSVN Ch. 7 Miami-Fort Lauderdale)—1000-w, lat. 24° 56' 12", long. 80° 37' 02".
- Matecumbe**—W59AJ, Board of County Commissioners—Monroe County, 500 Whitehead St., Key West, FL 33040 (WPLG Ch. 10 Miami)—1000-w, lat. 24° 56' 12", long. 80° 37' 02".
- Melbourne & Palm Bay**—W16AJ, WESH Television Inc., Suite 1250, 101 S. Hanley Rd., St. Louis, MO 63105 (WESH Ch. 2 Daytona Beach-Orlando)—1000-w, lat. 28° 02' 29", long. 80° 37' 12".
- Melbourne-Fellsmere**—W62CC, Treasure Coast Educational Bcstg. Inc., 1101 S. Olive Ave., West Palm Beach, FL 33401 (WTCE Ch. 21 Fort Pierce)—1000-w, lat. 28° 08' 14", long. 80° 42' 11".
- Miami**—W41BF, Sherjan Bcstg. Co. Inc., 1520 NW 79th St., Miami, FL 33126. Note: Licensed as LPTV.
- Ocala**—W57AN, Diversified Communications, 35 Hildreth St., Bangor, ME 04401 (WQJB Ch. 20 Gainesville)—100-w, lat. 29° 12' 25", long. 82° 07' 55".
- Okeechobee**—W61AP, Trinity Bcstg. Network, Box C-11949, Santa Ana, CA 92711 (KTBN-TV Ch. 40 Santa Ana-Los Angeles, CA)—100-w, lat. 27° 11' 53", long. 80° 50' 33".
- Orlando**—W31AU, CFF Properties Inc., 6350 West Freeway, Fort Worth, TX 76150 (WACX Ch. 55 Leesburg-Orlando)—880-w, lat. 28° 36' 23", long. 81° 27' 01". Note: Licensed as LPTV.
- Palm Bay**—See W16AJ, Melbourne.
- *Panama City**—W38BP, National Minority TV Inc., Box C-11951, Santa Ana, CA 92711 (KTBN-TV Ch. 40 Santa Ana-Los Angeles, CA)—1000-w, lat. 30° 33' 42", long. 85° 32' 02". Requests modification of CP to change city of license to Thomasville, GA, from Ch. 38 to Ch. 22, lat. 30° 50' 51", long. 83° 52' 56". BMTT-930402E9.
- Panama City & adjacent communities**—W22AD, State Board of Regents of Florida, Florida State U., 2565 Pottsdamer St., Tallahassee, FL 32304 (WFSU-TV Ch. 11 Tallahassee)—1000-w, lat. 30° 10' 06", long. 85° 42' 06".
- Rock Harbor**—W54BB, Board of County Commissioners—Monroe County, 500 Whitehead St., Key West, FL 33040 (WPLG Ch. 10 Miami)—100-w, lat. 25° 10' 25", long. 80° 22' 22".
- Rock Harbor**—W56AZ, Board of County Commissioners—Monroe County, 500 Whitehead St., Key West, FL 33040—lat. 25° 14' 07", long. 80° 19' 35".
- Rock Harbor**—W61AI, Board of County Commissioners—Monroe County, 500 Whitehead St., Key West, FL 33040 (WTVJ Ch. 4 Miami-Fort Lauderdale)—100-w, lat. 25° 10' 24", long. 80° 22' 21".
- Rock Harbor**—W64AN, Board of County Commissioners—Monroe County, 500 Whitehead St., Key West, FL 33040 (WCIX Ch. 6 Miami)—100-w, lat. 25° 14' 07", long. 80° 19' 35".
- Rock Harbor**—W67AP, Board of County Commissioners—Monroe County, 500 Whitehead St., Key West, FL 33040 (WSVN Ch. 7 Miami-Fort Lauderdale)—100-w, lat. 25° 14' 07", long. 80° 19' 35".
- Sebring**—W17BO, Trinity Bcstg. Network Inc., Box C-11949, Santa Ana, CA 92711—1000-w, lat. 27° 24' 25", long. 81° 25' 56".
- St. Petersburg**—W63BS, Henry Esteva, 201 2nd Ave., St. Petersburg, FL 33701 (WMTV Ch. 15 Madison, WI)—1000-w, lat. 27° 50' 44", long. 82° 46' 22". Note: Licensed as LPTV.
- *Sunrise**—W19BJ, CBS Inc., 51 W. 52nd St., New York, NY 10019 (WCIX Ch. 6 Miami)—760-w, lat. 25° 08' 36", long. 80° 19' 55". Requests modification of CP for change to lat. 26° 05' 18", long. 80° 24' 54". BMTT-930331DN.
- Tampa**—W57BA, ZGS Television of Tampa Inc., Suite 400, 2700 W. Martin Luther King Blvd., Tampa, FL 33607 (KTBN-TV Ch. 40 Santa Ana-Los Angeles, CA)—1000-w, lat. 27° 56' 50", long. 82° 27' 35". Note: Licensed as LPTV.
- Tampa**—W61BL, Bahia Honda Inc., No. 204, 2942 W. Columbus Dr., Tampa, FL 33607—100-w, lat. 27° 56' 50", long. 82° 27' 35". Note: Licensed as LPTV.
- Vero Beach**—W50AW, WFLX L.P., 1600 W. 2nd St., Cleveland, OH 44115-1454 (WFLX Ch. 29 West Palm Beach)—861-w, lat. 27° 32' 46", long. 80° 22' 08".
- Vero Beach**—W64AX, Scripps Howard Inc., 622 N. Flagler Dr., West Palm Beach, FL 33480 (WPTV Ch. 5 West Palm Beach)—100-w, lat. 27° 36' 36", long. 80° 27' 15".
- *West Palm Beach**—W47BG, Treasure Coast Educational Bcstg. Inc., 1101 S. Olive Ave., West Palm Beach, FL 33401 (WIRB Ch. 56 Melbourne)—1000-w, lat. 26° 47' 58", long. 80° 04' 35".
- White Springs**—W70BB, White Springs Bcstg. Co. Inc., 5111 Ocean Blvd., Sarasota, FL 33578 (WJKS Ch. 17 Jacksonville)—2.5-w, lat. 30° 19' 06", long. 82° 43' 22".
- WCLP-TV Ch. 18 Chatsworth-Dalton**—1000-w, lat. 34° 04' 09", long. 85° 14' 50".
- Clayton**—See W09AE, Mountain City.
- Clayton & Mountain City**—W06AE, Pulitzer Bcstg. Co., Box TV 4, Greenville, SC 29602 (WYFF Ch. 4 Greenville-Spartanburg, SC & Asheville, NC)—1-w, lat. 34° 54' 24", long. 83° 24' 56".
- Columbus**—W48AB, Georgia Public Telecommunications Commission, 1540 Stewart Ave. SW, Atlanta, GA 30310 (WJSP-TV Ch. 28 Columbus-Warm Springs)—1000-w, lat. 32° 27' 24", long. 84° 53' 57".
- Dade County**—See W51AB, Flintstone.
- Dalton**—W47BA, North Georgia Television, 101 S. Spencer St., Dalton, GA 30721 (W43AT Ch. 43 Dalton)—1000-w, lat. 34° 44' 00", long. 85° 01' 03".
- Draketown**—W27AA, Georgia Public Telecommunications Commission, 1540 Stewart Ave. SW, Atlanta, GA 30310 (WCLP-TV Ch. 18 Chatsworth-Dalton)—1000-w, lat. 33° 49' 51", long. 85° 06' 50".
- Elberton**—W60AE, Georgia Public Telecommunications Commission, 1540 Stewart Ave. SW, Atlanta, GA 30310 (WCES-TV Ch. 20 Wrens-Augusta)—1000-w, lat. 34° 06' 34", long. 82° 53' 01".
- Flintstone and rural areas of Dade & Walker Counties**—W51AB, Georgia Public Telecommunications Commission, 1540 Stewart Ave. SW, Atlanta, GA 30310 (WCLP-TV Ch. 18 Chatsworth-Dalton)—100-w, lat. 34° 57' 07", long. 85° 22' 58".
- Hartwell & Royston**—W22AC, Georgia Public Telecommunications Commission, 1540 Stewart Ave. SW, Atlanta, GA 30310 (WCES-TV Ch. 20 Wrens-Augusta)—1000-w, lat. 34° 18' 45", long. 82° 56' 15".
- Hiawassee**—W50AB, Georgia Public Telecommunications Commission, 1540 Stewart Ave. SW, Atlanta, GA 30310 (WCLP-TV Ch. 18 Chatsworth-Dalton)—1000-w, lat. 34° 57' 15", long. 83° 43' 47".
- Hiawassee & Macedonia Community, GA & Hayesville, NC**—W07BB, Tri-County TV Booster Inc., Box 57, Hiawassee, GA 30546 (WSB-TV Ch. 2 Atlanta)—1-w, lat. 34° 57' 15", long. 83° 43' 48".
- Hiawassee & Macedonia Community, GA & Hayesville, NC**—W10AM, Tri-County TV Booster Inc., Box 57, Hiawassee, GA 30546 (WAGA-TV Ch. 5 Atlanta)—1-w, lat. 34° 57' 15", long. 83° 43' 48".
- Hiawassee & Macedonia Community, GA & Hayesville, NC**—W13AX, Tri-County TV Booster Inc., Box 57, Hiawassee, GA 30546 (WXIA-TV Ch. 11

Atlanta)—1-w, lat. 34° 57' 15", long. 83° 43' 48".

La Fayette—W35AA, Georgia Public Telecommunications Commission, 1540 Stewart Ave. SW, Atlanta, GA 30310 (WCLP-TV Ch. 18 Chatsworth-Dalton)—100-w, lat. 34° 41' 37", long. 85° 16' 14".

Macedonia Community—See W07BB, Hayesville.

Macedonia Community—See W10AM, Hiwassee.

Macedonia Community—See W13AX, Hayesville.

Mountain City—See W06AE, Clayton.

Mountain City & Clayton—W09AE, Spartan Radiocasting Co., Box 1717, Spartanburg, SC 29304 (WSPA-TV Ch. 7 Greenville-Spartanburg, SC & Asheville, NC)—1-w, lat. 34° 54' 24", long. 83° 24' 56".

Royston—See W22AC, Hartwell.

Savannah—W34B0, Upchurch Bcstg. Inc., Box 1080, Jekyll Rd., Baxley, GA 31513 (WUBI Ch. 34 Baxley)—81-w, lat. 32° 02' 43", long. 81° 07' 23". Note: Licensed as LPTV.

Savannah—W55AW, Channel America LPTV Holdings Inc., Suite 204, 19 W. 21st St., New York, NY 10010—60-w, lat. 32° 03' 48", long. 81° 02' 56". Note: Licensed as LPTV.

Toccoa—W68AF, Georgia Public Telecommunications Commission, 1540 Stewart Ave. SW, Atlanta, GA 30310 (WCES-TV Ch. 20 Wrens-Augusta)—1000-w, lat. 34° 36' 32", long. 83° 21' 51".

Valdosta—W13B0, Newsouth Bcstg. Corp., 1211 N. Slappey Blvd., Albany, GA 31701 (WFXL Ch. 31 Albany)—10-w, lat. 30° 51' 50", long. 83° 23' 39". Note: Licensed as LPTV.

Walker County—See W51AB, Flintstone.

Young Harris—W04BJ, Georgia Public Telecommunications Commission, 1540 Stewart Ave. SW, Atlanta, GA 30310 (WCLP-TV Ch. 18 Chatsworth-Dalton)—100-w, lat. 34° 55' 22", long. 83° 50' 26".

Young Harris—W07BE, Tri-County TV Booster Inc., Box 57, Hiwassee, GA 30546 (WXIA-TV Ch. 11 Atlanta)—1-w, lat. 34° 56' 18", long. 83° 55' 02".

Young Harris—W10AQ, Tri-County TV Booster Inc., Box 57, Hiwassee, GA 30546 (WAGA-TV Ch. 5 Atlanta)—1-w, lat. 34° 56' 18", long. 83° 55' 02".

Young Harris—W13AY, Tri-County TV Booster Inc., Box 57, Hiwassee, GA 30546 (WSB-TV Ch. 2 Atlanta)—1-w, lat. 34° 56' 18", long. 83° 55' 02".

Hawaii

Anahola—K63AZ, Hawaii Public Bcstg. Authority, 2350 Dole St., Honolulu, HI 96822 (KHET Ch. 11 Honolulu)—100-w, lat. 22° 08' 22", long. 159° 19' 14".

Hakalau—K67BA, Hawaii Public Bcstg. Authority, 2350 Dole St., Honolulu, HI 96822 (KMEB-TV Ch. 10 Wailuku, Maui)—100-w, lat. 19° 54' 55", long. 155° 11' 07".

Hanalei & Princeville—K68BE, Hawaii Public Bcstg. Authority, 2350 Dole St., Honolulu, HI 96822 (KHET Ch. 11 Honolulu)—23-w, lat. 22° 12' 42", long. 159° 28' 13".

Hawaiian Ocean View Estates—K69CF, Hawaii Public Bcstg. Authority, 2350 Dole St., Honolulu, HI 96822 (KMEB-TV Ch. 10 Wailuku, Maui)—100-w, lat. 19° 00' 19", long. 155° 40' 39".

Hilo—K04FE, Hawaii Public Bcstg. Authority, 2350 Dole St., Honolulu, HI 96822 (KMEB-TV Ch. 10 Wailuku, Maui)—100-w, lat. 19° 43' 56", long. 155° 01' 00".

Hilo—K45CT, KFVE Joint Venture, 530 W. O'Brien Dr., Agana, GU 96910 (KFVE Ch. 5 Honolulu)—1000-w, lat. 19° 35' 19", long. 155° 27' 10".

***Honolulu**—K42CO, Oceania Bcstg. Network Inc., Suite C-314, 970 N. Kalaheo Ave., Kailua, HI 96734 (KOBH Ch. 26 Honolulu)—1000-w, lat. 21° 19' 49", long. 157° 45' 25". Note: Licensed as LPTV.

Kailua—K54DC, KFVE Joint Venture, 530 W. O'Brien Dr., Agana, GU 96910 (KFVE Ch. 5 Honolulu)—lat. 21° 19' 49", long. 157° 45' 24".

Kailua Kona—K36CT, Le Sea Bcstg. Corp., Box 12, South Bend, IN 46624 (KWHH Ch. 14 Hilo)—1000-w, lat. 19° 44' 30", long. 155° 57' 22". Note: Licensed as LPTV.

Kailua Kona—K52DQ, Le Sea Bcstg. Corp., Box 12, South Bend, IN 46624 (KWHH Ch. 14 Hilo)—1000-w, lat. 19° 44' 30", long. 155° 57' 22". Note: Licensed as LPTV.

Kailua Kona—K63DZ, KFVE Joint Venture, 530 W. O'Brien Dr., Agana, GU 96910 (KFVE Ch. 5 Honolulu)—75-w, lat. 19° 42' 56", long. 155° 55' 00".

Kamuela—See K63DT, Waimea.

***Kaneohe & Kailua**—K44DQ, KFVE Joint Venture, 530 W. O'Brien Dr., Agana, GU 96910 (KFVE Ch. 5 Honolulu)—1000-w, lat. 21° 19' 23", long. 157° 40' 52". Holds modification of CP for change to lat. 21° 25' 31", long. 157° 45' 37". BMPTT-930402WE.

Kaunakani—K63AI, Hawaii Public Bcstg. Authority, 2350 Dole St., Honolulu, HI 96822 (KHET Ch. 11 Honolulu)—20-w, lat. 21° 56' 27", long. 159° 32' 25".

Kilauea—K62AQ, Hawaii Public Bcstg. Authority, 2350 Dole St., Honolulu, HI 96822 (KHET Ch. 11 Honolulu)—100-w, lat. 22° 13' 30", long. 159° 23' 44".

Kilauea Military Camp—K56BD, Hawaii Public Bcstg. Authority, 2350 Dole St., Honolulu, HI 96822 (KMEB-TV Ch. 10 Wailuku, Maui)—10-w, lat. 19° 31' 25", long. 155° 18' 06".

Lihue—K51BB, Michael L. Eskridge, Suite 350, 1355 Piccard Dr., Rockville, MD 20850 (KITV Ch. 4 Honolulu)—100-w, lat. 21° 58' 41", long. 159° 29' 55". Requests assignment of license to KITV License Inc. BALTT-930329KU.

Lihue—K55DZ, Licensee Subsidiary L.P., Suite 1200, 980 N. Michigan Ave., Chicago, IL 60611 (KHON-TV Ch. 2 Honolulu)—100-w, lat. 21° 58' 41", long. 159° 29' 55".

Lihue—K65BV, Channel 13 Club of Kauai Inc., 3259 Hiroka St., Lihue, Kauai, HI 96766 (KHNL Ch. 13 Honolulu)—100-w, lat. 21° 58' 41", long. 159° 29' 55".

Lihue—K67AV, Hawaii Public Bcstg. Authority, 2350 Dole St., Honolulu, HI 96822 (KHET Ch. 11 Honolulu)—100-w, lat. 21° 58' 41", long. 159° 29' 55".

Lihue—K69BZ, Lee Enterprises Inc., 130 E. 2nd St., Davenport, IA 52801 (KGMB Ch. 9 Honolulu)—1000-w, lat. 21° 58' 41", long. 159° 29' 55".

Naalehu & Pahala—K63BB, Hawaii Public Bcstg. Authority, 2350 Dole St., Honolulu, HI 96822 (KMEB-TV Ch. 10 Wailuku, Maui)—10-w, lat. 19° 02' 40", long. 155° 35' 00".

Pahala—See K63BB, Naalehu.

Princeville—See K68BE, Hanalei.

Waianae Coast Oahu—K58AN, City & County of Honolulu, 650 S. King St., Honolulu, HI 96813 (KITV Ch. 4 Honolulu)—100-w, lat. 21° 23' 22", long. 158° 06' 30".

Waianae Coast Oahu—K60AW, City & County of Honolulu, 650 S. King St., Honolulu, HI 96813 (KHET Ch. 11 Honolulu)—100-w, lat. 21° 23' 22", long. 158° 06' 30".

Waianae Coast Oahu—K66AU, City & County of Honolulu, 650 S. King St., Honolulu, HI 96813 (KHNL Ch. 13 Honolulu)—100-w, lat. 21° 23' 22", long. 158° 06' 30".

Waianae Coast Oahu—K68AY, City & County of Honolulu, 650 S. King St., Honolulu, HI 96813 (KGMB Ch. 9 Honolulu)—100-w, lat. 21° 23' 22", long. 158° 06' 30".

Wailuku—K27DW, KFVE Joint Venture, 530 W. O'Brien Dr., Agana, GU 96910 (KFVE Ch. 5 Honolulu)—1000-w, lat. 20° 42' 33", long. 156° 15' 52".

Waimea—K57BI, Lee Enterprises Inc., 130 E. 2nd St., Davenport, IA 52801 (KGMB Ch. 9 Honolulu)—20-w, lat. 21° 56' 27", long. 159° 32' 25".

Waimea (Kamuela)—K63DT, Hawaii Public Bcstg. Authority, 2350 Dole St., Honolulu, HI 96822 (KMEB-TV Ch. 10 Wailuku, Maui)—100-w, lat. 19° 53' 09", long. 155° 39' 28".

Waipake—K66AY, Hawaii Public Bcstg. Authority, 2350 Dole St., Honolulu, HI 96822 (KHET Ch. 11 Honolulu)—10-w, lat. 22° 11' 19", long. 159° 19' 60".

Idaho

Ahsahka—K11DK, Riverside TV Inc., Box 1014, Orofino, ID 83544 (KHQ-TV Ch. 6 Spokane, WA)—1-w, lat. 46° 31' 28", long. 116° 22' 32".

Ahsahka—K13EG, Riverside TV Inc., Box 1014, Orofino, ID 83544 (KREM-TV Ch. 2 Spokane, WA)—1-w, lat. 46° 31' 28", long. 116° 22' 32".

Ahsahka & Riverside—K08DU, Riverside TV Inc., Box 1014, Orofino, ID 83544 (KXLY-TV Ch. 4 Spokane, WA)—1-w, lat. 46° 31' 28", long. 116° 22' 32".

Albion—See K14IC, Burley.

Albion—See K59CC, Burley.

Albion—See K61AP, Burley.

Albion—See K65AZ, Burley.

Albion, Elba, Idahome rural area & Malta—K09IR, KMVT Bcstg. Inc., 1100 Blue Lakes Blvd. N, Twin Falls, ID 83301 (KMVT Ch. 11 Twin Falls)—1-w, lat. 42° 21' 44", long. 113° 27' 13".

Arco—K13VK, Lee J. Stillwell, 888 16th St. NW, Washington, DC 20006 (KPVI Ch. 6 Pocatello-Blackfoot-Idaho Falls)—10-w, lat. 43° 37' 17", long. 113° 17' 25". Note: Licensed as LPTV.

Ashton—K05HQ, Ambassador Media Corp., 7600 Potomac Falls Rd., McLean, VA 22102 (KPVI Ch. 6 Pocatello-Blackfoot-Idaho Falls)—10-w, lat. 44° 03' 20", long. 111° 00' 09".

Ashton—K09VD, Ambassador Media Corp., Box 667, 425 E. Center St., Pocatello, ID 83201 (KPVI Ch. 6 Pocatello-Blackfoot-Idaho Falls)—10-w, lat. 44° 03' 59", long. 111° 27' 31". Note: Licensed as LPTV.

Baker—See K05BE, Lemhi.

Baker—See K09SD, Lemhi.

Baker—See K55AI, Tendoy.

Bancroft—See K07BK, Grace.

Translators—Idaho

- Bancroft**—See K09ID, Soda Springs.
- Bancroft**—See K11BC, Grace.
- Bancroft**—See K12LK, Soda Springs.
- Bancroft**—See K13AY, Grace.
- Bear Lake County**—See K09PL, Dingle.
- Bear Lake County**—See K11PP, Dingle.
- Bear Lake County**—See K13QY, Dingle.
- Blackfoot**—K13VI, William L. Armstrong, 7600 Potomac Falls Rd., McLean, VA 22102 (KPVI Ch. 6 Pocatello-Blackfoot-Idaho Falls)—lat. 43° 11' 54", long. 112° 21' 22". Note: Licensed as LPTV.
- Blackrock**—See K11AG, Inkom.
- Blackrock**—See K13AH, Inkom.
- Blackrock & Inkom**—K07NO, Inkom TV Assn., Box 13, Inkom, ID 83245 (KPVI Ch. 6 Pocatello-Blackfoot-Idaho Falls)—10-w, lat. 42° 46' 38", long. 112° 10' 00".
- Boise & Collister**—K13ST, King Bcstg. Co., Box 24525, Seattle, WA 98124 (KTVB Ch. 7 Boise)—1-w, lat. 43° 36' 57", long. 116° 12' 09".
- Bonnors Ferry**—K56AB, Boundary County TV Translator District, c/o Bob Bradford, Box 66285, Seattle, WA 98166 (KSPS-TV Ch. 7 Spokane, WA)—10-w, lat. 48° 36' 37", long. 116° 15' 24".
- Bonnors Ferry**—K598W, Regents of U. of Idaho, Radio-TV Center, U. of Idaho, Moscow, ID 83843 (KUID-TV Ch. 12 Moscow)—10-w, lat. 48° 36' 37", long. 116° 15' 24".
- Bonnors Ferry & Naples**—K09HK, Boundary County TV Translator District, Box 894, Bonnors Ferry, ID 83805 (KREMTV Ch. 2 Spokane, WA)—10-w, lat. 48° 36' 37", long. 116° 15' 24".
- Bonnors Ferry & Naples**—K11HM, Boundary County TV Translator District, Box 894, Bonnors Ferry, ID 83805 (KXLY-TV Ch. 4 Spokane, WA)—10-w, lat. 48° 36' 37", long. 116° 15' 24".
- Bonnors Ferry & Naples**—K13HQ, Boundary County TV Translator District, Box 66285, Seattle, WA 98166 (KHQ-TV Ch. 6 Spokane, WA)—10-w, lat. 48° 36' 37", long. 116° 15' 24".
- *Bonnors Ferry & Naples**—K67DI, Boundary County TV Translator District, c/o Bob Bradford, Box 66285, Seattle, WA 98166 (KAYU-TV Ch. 28 Spokane, WA)—100-w, lat. 48° 36' 37", long. 116° 15' 24".
- Brownlee Creek**—See K11PD, Brownlee Power Plant.
- Brownlee Power Plant & Brownlee Creek farming area, ID & Halfway, OR**—K11PD, Idaho Power Co., Box 70, Boise, ID 83707 (KBCI-TV Ch. 2 Boise)—5-w, lat. 44° 47' 51", long. 116° 53' 06".
- Brownlee Power Plant, ID & Halfway, OR**—K13QL, Idaho Power Co., Box 70, Boise, ID 83707 (KTVB Ch. 7 Boise)—5-w, lat. 44° 47' 51", long. 116° 53' 06".
- Brownlee, ID & Halfway, OR**—K09OP, Idaho Power Co., Box 70, Boise, ID 83707 (KIVI Ch. 6 Nampa-Boise-Caldwell)—5-w, lat. 44° 47' 51", long. 116° 53' 06".
- Burley**—K07UL, Ambassador Media Corp., Box 667, 425 E. Center St., Pocatello, ID 83201 (KKVI Ch. 35 Twin Falls)—lat. 42° 32' 38", long. 113° 48' 00". Note: Licensed as LPTV.
- Burley & Rupert area**—K638X, Ambassador Media Corp., 7600 Potomac Falls Rd., McLean, VA 22102 (KPVI Ch. 6 Pocatello-Blackfoot-Idaho Falls; KKVI Ch. 35 Twin Falls)—1000-w, lat. 42° 26' 08", long. 113° 37' 24".
- Burley, Albion & Rupert**—K61AP, The Post Co., Box 1800, 333 Northgate Mile, Idaho Falls, ID 83403 (KIFI-TV Ch. 8 Idaho Falls-Pocatello-Blackfoot)—100-w, lat. 42° 26' 08", long. 113° 37' 24".
- Burley, Albion, Elba & Rupert**—K65AZ, Retlaw Enterprises Inc., Box 2008, 1255 E. 17th St., Idaho Falls, ID 83401 (KIDK Ch. 3 Idaho Falls-Pocatello-Blackfoot)—100-w, lat. 42° 26' 08", long. 113° 37' 24".
- Burley, Albion, Heyburn, Oakley, Paul & Rupert**—K14IC, State Board of Education, c/o KISU-TV, Box 8111, Pocatello, ID 83209 (KISU-TV Ch. 10 Pocatello)—100-w, lat. 42° 26' 08", long. 113° 37' 24".
- Burley, Rupert & Albion**—K59CC, KMVT Bcstg. Inc., 1100 Blue Lakes Blvd. N, Twin Falls, ID 83301 (KMVT Ch. 11 Twin Falls)—100-w, lat. 42° 26' 08", long. 113° 37' 24".
- Cambridge**—K55GM, Eugene Television Inc., Box 2, Boise, ID 83707 (KBCI-TV Ch. 2 Boise)—20-w, lat. 44° 31' 59", long. 116° 39' 22".
- Cambridge & Midvale**—K05DC, King Bcstg. Co., Box 7, Boise, ID 83707 (KTVB Ch. 7 Boise)—1-w, lat. 44° 31' 59", long. 116° 39' 22".
- Cambridge & Midvale**—K11PB, State Board of Education, Boise State U., 1910 University Blvd., Boise, ID 83725 (KAID Ch. 4 Boise)—1-w, lat. 44° 31' 59", long. 116° 39' 22".
- Cascade**—K09LO, State Board of Education, Boise State U., 1910 University Blvd., Boise, ID 83725 (KAID Ch. 4 Boise)—1-w, lat. 44° 31' 25", long. 116° 02' 50".
- Cascade**—K11GR, Eugene Television Inc., Box 2, Boise, ID 83707 (KBCI-TV Ch. 2 Boise)—1-w, lat. 44° 31' 25", long. 116° 02' 50".
- Cascade**—K13GO, King Bcstg. Co., Box 7, Boise, ID 83707 (KTVB Ch. 7 Boise)—1-w, lat. 44° 31' 25", long. 116° 02' 50".
- Challis**—K04OH, Ambassador Media Corp., Box 667, 425 E. Center St., Pocatello, ID 83201 (KPVI Ch. 6 Pocatello-Blackfoot-Idaho Falls)—10-w, lat. 44° 14' 02", long. 113° 57' 23". Note: Licensed as LPTV.
- Challis**—K05CJ, The Post Co., Box 1800, 333 Northgate Mile, Idaho Falls, ID 83403 (KIFI-TV Ch. 8 Idaho Falls-Pocatello-Blackfoot)—1-w, lat. 44° 32' 46", long. 114° 04' 57".
- Challis**—K07VI, Ambassador Media Corp., Box 667, 425 E. Center St., Pocatello, ID 83201 (KPVI Ch. 6 Pocatello-Blackfoot-Idaho Falls)—10-w, lat. 44° 30' 50", long. 114° 09' 24". Note: Licensed as LPTV.
- Challis**—K08KU, Ambassador Media Corp., Box 667, 425 E. Center St., Pocatello, ID 83201 (KPVI Ch. 6 Pocatello-Blackfoot-Idaho Falls)—10-w, lat. 44° 30' 50", long. 114° 09' 24". Note: Licensed as LPTV.
- Challis**—K10AW, Retlaw Enterprises Inc., 1255 E. 17th St., Idaho Falls, ID 83401 (KIDK Ch. 3 Idaho Falls-Pocatello-Blackfoot)—10-w, lat. 44° 32' 46", long. 114° 04' 57".
- Challis & Ellis rural area**—K12LS, State Board of Education, c/o KISU-TV, Box 8111, Pocatello, ID 83209 (KISU-TV Ch. 10 Pocatello)—10-w, lat. 44° 32' 45", long. 114° 04' 50".
- Clayton**—K10JR, Clayton Community TV, General Delivery, Clayton, ID 83227 (KIVI Ch. 6 Nampa-Boise-Caldwell)—1-w, lat. 44° 17' 20", long. 114° 25' 20".
- Clayton & rural area (west)**—K05AL, Clayton Community TV, General Delivery, Clayton, ID 83227 (KIDK Ch. 3 Idaho Falls-Pocatello-Blackfoot)—1-w, lat. 44° 20' 36", long. 114° 25' 36".
- Coeur d'Alene**—K02EM, Spokane Television Inc., 500 W. Boone Ave., Spokane, WA 99201 (KXLY-TV Ch. 4 Spokane, WA)—1000-w, lat. 47° 34' 54", long. 116° 43' 47". Note: Licensed as LPTV.
- *Coeur d'Alene**—K18DT, William Stacy Cowles, 4202 S. Regal St., Spokane, WA 99223 (KHQ-TV Ch. 6 Spokane, WA)—1000-w, lat. 47° 43' 54", long. 116° 43' 47". Note: Licensed as LPTV.
- Coeur d'Alene**—K20EM, Spokane Television Inc., 500 W. Boone Ave., Spokane, WA 99201 (KXLY-TV Ch. 4 Spokane)—1000-w, lat. 47° 34' 54", long. 116° 43' 47". Note: Licensed as LPTV.
- Coeur d'Alene**—K31CS, King Bcstg. Inc., Box 7, Boise, ID 83707 (KTVB Ch. 7 Boise)—1000-w, lat. 47° 43' 54", long. 116° 43' 47".
- *Coeur d'Alene**—K44EC, Spokane School District No. 81, 3911 Regal St., Spokane, WA 99223 (KSPS-TV Ch. 7 Spokane, WA)—1000-w, lat. 47° 43' 54", long. 116° 43' 47".
- *Coeur d'Alene**—K47EJ, David Carl Derryberry, 13741 Clinton Space, No. 10, Garden Grove, CA 92643 (K58DQ Ch. 58 Coeur d'Alene)—1000-w, lat. 47° 39' 35", long. 116° 57' 12". Requests modification of CP for change to lat. 47° 39' 31", long. 116° 57' 50". BMMPTT-JE0415WQ.
- Coeur d'Alene**—K50DM, Salmon River Communications Ltd. Partnership, Box 30028, Spokane, WA 99223 (KAYU-TV Ch. 28 Spokane, WA)—1000-w, lat. 47° 43' 54", long. 116° 43' 47".
- Coeur d'Alene**—K58DQ, David Derryberry, Suite 3, 2775 Howard St., Coeur d'Alene, ID 83814—lat. 47° 43' 54", long. 116° 43' 47". Requests CP for change to 1000-w. BPTT-JE0415WV.
- Coeur d'Alene & Post Falls**—K26AD, Regents of U. of Idaho, Radio-TV Center, U. of Idaho, Moscow, ID 83843—100-w, lat. 47° 39' 45", long. 116° 57' 13".
- Collister**—See K13ST, Boise.
- *Coolin**—K13WR, Priest Lake Translator District, Box 53, Coolin, ID 83821 (KAYU-TV Ch. 28 Spokane, WA)—10-w, lat. 48° 35' 36", long. 116° 54' 29".
- Coolin**—K31DS, Priest Lake Translator District, Box 53, Coolin, ID 83821 (KSPS-TV Ch. 7 Spokane, WA)—20-w, lat. 48° 31' 53", long. 116° 48' 58".
- Coolin**—K51EF, Priest Lake Translator District, Box 53, Coolin, ID 83821 (KAYU-TV Ch. 28 Spokane, WA)—20-w, lat. 48° 31' 53", long. 116° 48' 58".
- Coolin & Outlet Bay**—K40DJ, Priest Lake Translator District, Box 53, Coolin, ID 83821 (KREM-TV Ch. 2 Spokane, WA)—20-w, lat. 48° 31' 53", long. 116° 48' 58".
- Coolin, Nordman & surrounding Priest Lake**—K10KR, Priest Lake Translator District, Box 53, Coolin, ID 83821 (KXLY-TV Ch. 4 Spokane, WA)—10-w, lat. 48° 35' 38", long. 116° 54' 30".
- Coolin, Nordman & surrounding Priest Lake area**—K05GL, Priest Lake Translator District, Box 53, Coolin, ID 83821 (KSPS-TV Ch. 7 Spokane, WA)—10-w, lat. 48° 35' 38", long. 116° 54' 30".
- Coolin, Nordman & surrounding Priest Lake area**—K08JH, Priest Lake Translator District, Box 53, Coolin, ID 83821 (KREM-TV Ch. 2 Spokane, WA)—10-w, lat. 48° 35' 38", long. 116° 54' 30".
- Coolin, Nordman & surrounding Priest Lake area**—K12LF, Priest Lake Translator District, Box 53, Coolin, ID 83821 (KHQ-TV Ch. 6 Spokane, WA)—10-w, lat. 48° 35' 38", long. 116° 54' 30".
- Cottonwood**—See K26CK, Craigmont.

- Cottonwood**—K39CT, New Life Bcstg. Co., Star Rte., Craigmont, ID 83523—1000-w, lat. 46° 04' 09", long. 116° 27' 54".
- Cottonwood**—See K43CI, Grangeville.
- Cottonwood**—See K48DH, Grangeville.
- Cottonwood**—See K59BA, Grangeville.
- Cottonwood Creek area**—K09NQ, Cottonwood Creek TV, Rte. 1, Culesac, ID 83524 (KHQ-TV Ch. 6 Spokane, WA)—1-w, lat. 46° 26' 39", long. 116° 40' 04".
- Cottonwood Creek area**—K11NX, Cottonwood Creek TV, Rte. 1, Culesac, ID 83524 (KXLY-TV Ch. 4 Spokane, WA)—1-w, lat. 46° 26' 39", long. 116° 40' 04".
- Cottonwood Creek area**—K1300, Cottonwood Creek TV, Rte. 1, Culesac, ID 83524 (KREM-TV Ch. 2 Spokane, WA)—1-w, lat. 46° 26' 39", long. 116° 40' 04".
- Council**—K05GO, State Board of Education, Boise State U., 1910 University Blvd., Boise, ID 83725 (KAID Ch. 4 Boise)—5-w, lat. 44° 39' 48", long. 116° 26' 24".
- Council**—K090A, Council Chamber of Commerce, Box 436, Council, ID 83612 (KIVI Ch. 6 Nampa-Boise-Caldwell)—1-w, lat. 44° 39' 48", long. 116° 26' 24".
- Council**—K11HA, Council Chamber of Commerce, Box 436, Council, ID 83612 (KBCI-TV Ch. 2 Boise)—1-w, lat. 44° 39' 48", long. 116° 26' 24".
- Council**—K13GW, Council Chamber of Commerce, Box 436, Council, ID 83612 (KTVB Ch. 7 Boise)—1-w, lat. 44° 39' 48", long. 116° 26' 24".
- Craigmont**—See K43CI, Grangeville.
- Craigmont**—See K48DH, Grangeville.
- Craigmont**—See K59BA, Grangeville.
- Craigmont**—See K69AK, Grangeville.
- Craigmont, Cottonwood, Grangeville & Nezperce**—K26CK, Central Idaho TV Inc., Box 10, 162 E. Main, Grangeville, ID 83530 (KXLY-TV Ch. 4 Spokane, WA)—100-w, lat. 46° 04' 09", long. 116° 27' 54".
- Crouch**—See K05EY, Terrace Lakes.
- Crouch**—See K09LB, Terrace Lakes.
- Crouch**—See K67FI, Terrace Lakes.
- Crouch & Garden Valley**—K69CK, State Board of Education, Boise State U., 1910 University Blvd., Boise, ID 83725 (KAID Ch. 4 Boise)—10-w, lat. 44° 07' 33", long. 115° 59' 54".
- Crouch, Garden Valley & Terrace Lakes**—K03ET, Garden Valley Translator District, Box 510, Garden Valley, ID 83622 (KIVI Ch. 6 Nampa-Boise-Caldwell)—1-w, lat. 44° 07' 09", long. 116° 00' 28".
- Crouch rural area, Grimes Pass & Ranger Station**—K11KS, Terrace Lakes Recreation Ranch Inc., Box 65, Garden Valley, ID (KBCI-TV Ch. 2 Boise)—1-w, lat. 44° 01' 48", long. 115° 49' 35". Requests CP to change city of license to Garden Valley southeastern area, from Ch. 11 to Ch. 49. BPTV-940411DD.
- Crouch rural area, Grimes Pass & Ranger Station**—K13LB, Garden Valley Translator District, Box 510, Garden Valley, ID 83622 (KTVB Ch. 7 Boise)—1-w, lat. 44° 01' 48", long. 115° 49' 35". Requests CP to change city of license to Garden Valley southeastern area, from Ch. 13 to Ch. 55. BPTV-940411DE.
- Crouch rural area, Grimes Pass & Ranger Station**—K53EF, Garden Valley Translator District, Box 510, Garden Valley, ID 83622 (KIVI Ch. 6 Nampa-Boise-Caldwell)—1-w, lat. 44° 01' 48", long. 115° 49' 35".
- Dietrich**—See K13LR, Filer.
- Dingle & Bear Lake County (rural)**—K09PL, Bear Lake Valley TV Assn., Laketown, UT 84038 (KUTV Ch. 2 Salt Lake City, UT)—1-w, lat. 42° 19' 15", long. 111° 17' 12".
- Dingle & Bear Lake County (rural)**—K11PP, Bear Lake Valley TV Assn., Laketown, UT 84038 (KPVI Ch. 6 Pocatello-Blackfoot-Idaho Falls)—1-w, lat. 42° 19' 15", long. 111° 17' 12".
- Dingle & Bear Lake County (rural)**—K13QY, Bear Lake Valley TV Assn., Laketown, UT 84038 (KSL-TV Ch. 5 Salt Lake City, UT)—1-w, lat. 42° 19' 15", long. 111° 17' 12".
- *Driggs**—K09UZ, Ambassador Media Corp., Box 667, 425 E. Center St., Pocatello, ID 83201 (KPVI Ch. 6 Pocatello-Blackfoot-Idaho Falls)—10-w, lat. 43° 47' 18", long. 110° 56' 02". Note: Licensed as LPTV.
- Driggs & Tetonia, ID & Alta, WY**—K07QC, Grand Targhee, Big Valley Corp., Box SKI, Alta, WY 83422 (KIDK Ch. 3 Idaho Falls-Pocatello-Blackfoot)—10-w, lat. 43° 47' 18", long. 110° 56' 02".
- Driggs rural area, ID & Alta, WY**—K02KD, Grand Targhee, Big Valley Corp., Box SKI, Alta, WY 83422 (KPVI Ch. 6 Pocatello-Blackfoot-Idaho Falls)—10-w, lat. 43° 47' 42", long. 110° 52' 57".
- Driggs, Tetonia & Victor**—K13QE, State Board of Education, c/o KISU-TV, Box 8111, Pocatello, ID 83209 (KISU-TV Ch. 10 Pocatello)—10-w, lat. 43° 46' 08", long. 110° 59' 40".
- Driggs, Victor & Tetonia**—K05GU, Grand Targhee, Big Valley Corp., Box SKI, Alta, WY 83422 (KIFI-TV Ch. 8 Idaho Falls-Pocatello-Blackfoot)—10-w, lat. 43° 47' 18", long. 110° 56' 02".
- Elba**—See K09IR, Albion.
- Elba**—See K65AZ, Burley.
- Elk Bend**—K07SZ, Elk Bend TV Unincorporated Assn., H/C 61, Box 48, Salmon, ID 83467 (KIFI-TV Ch. 8 Idaho Falls-Pocatello-Blackfoot)—1-w, lat. 44° 53' 57", long. 113° 57' 44".
- Ellis**—See K12LS, Challis.
- Fairfield**—K03FK, Camas County TV Translator Assn., Box 336, Fairfield, ID 83327 (KIVI Ch. 6 Nampa-Boise-Caldwell)—10-w, lat. 43° 17' 22", long. 114° 55' 24".
- Fairfield**—K05GT, Camas County TV Translator Assn., Box 336, Fairfield, ID 83327 (KTVB Ch. 7 Boise)—10-w, lat. 43° 17' 22", long. 114° 55' 24".
- Fairfield**—K09OZ, Camas County TV Translator Assn., Box 336, Fairfield, ID 83327 (KAID Ch. 4 Boise)—5-w, lat. 43° 17' 22", long. 114° 55' 24".
- Fairfield**—K13QP, Camas County TV Translator Assn., Box 336, Fairfield, ID 83327 (KBCI-TV Ch. 2 Boise)—10-w, lat. 43° 17' 22", long. 114° 55' 24".
- Ferdinand**—K07CP, Ferdinand TV Service, Box 115, Ferdinand, ID 83526 (KXLY-TV Ch. 4 Spokane, WA)—1-w, lat. 46° 09' 06", long. 116° 24' 15".
- Ferdinand**—K09CK, Ferdinand TV Service, Box 115, Ferdinand, ID 83526 (KREM-TV Ch. 2 Spokane, WA)—1-w, lat. 46° 09' 06", long. 116° 24' 15".
- Ferdinand**—K11CR, Ferdinand TV Service, Box 115, Ferdinand, ID 83526 (KHQ-TV Ch. 6 Spokane, WA)—1-w, lat. 46° 09' 06", long. 116° 24' 15".
- Filer, Hansen, Jerome, Kimberly, Twin Falls, Dietrich & Shoshone**—K13LR, State Board of Education, Boise State U., 1910 University Blvd., Boise, ID 83725—100-w, lat. 42° 43' 48", long. 114° 24' 52".
- Firth-Basalt**—K12QE, Ambassador Media Corp., Box 667, 425 E. Center St., Pocatello, ID 83201 (KKVI Ch. 35 Twin Falls)—10-w, lat. 43° 18' 46", long. 112° 11' 08". Note: Licensed as LPTV.
- Fish Creek, Lava Hot Springs & Portneuf River area**—K11CP, Retlaw Enterprises Inc., 1255 E. 17th St., Idaho Falls, ID 83401 (KIDK Ch. 3 Idaho Falls-Pocatello-Blackfoot)—1-w, lat. 42° 36' 59", long. 112° 00' 08".
- Fourth of July Creek**—See K02CE, North Fork.
- Garden Valley**—See K03ET, Crouch.
- Garden Valley**—See K05EY, Terrace Lakes.
- Garden Valley**—See K09LB, Terrace Lakes.
- Garden Valley**—K57FO, Garden Valley Translator District, Box 510, Garden Valley, ID 83622 (KTRV Ch. 12 Nampa-Boise-Caldwell)—1-w, lat. 44° 01' 48", long. 115° 49' 35".
- Garden Valley**—K61FK, State Board of Education, Boise State U., 1910 University Blvd., Boise, ID 83725 (KAID Ch. 4 Boise)—1-w, lat. 44° 01' 48", long. 115° 49' 35".
- Garden Valley**—See K69CK, Crouch.
- Geneva**—See K08HO, Raymond.
- Geneva**—See K11FY, Raymond.
- Geneva**—See K13MH, Raymond.
- *Georgetown**—K17CO, Bear Lake County TV District, 177 N. 4th St., Montpelier, ID 83254 (KPVI Ch. 6 Pocatello-Blackfoot-Idaho Falls)—3-w, lat. 42° 30' 00", long. 111° 20' 19".
- Georgetown**—K69CL, State Board of Education, c/o KISU-TV, Box 8111, Pocatello, ID 83209 (KISU-TV Ch. 10 Pocatello)—1-w, lat. 42° 31' 11", long. 111° 24' 08".
- Gibbonsville**—K03FG, Lost Trail TV Assn., Box 35, Gibbonsville, ID 83463 (KPAX-TV Ch. 8 Missoula, MT)—1-w, lat. 45° 28' 58", long. 113° 57' 06".
- Gibbonsville**—K05GG, Lost Trail TV Assn., Box 35, Gibbonsville, ID 83463 (KECI-TV Ch. 13 Missoula, MT)—1-w, lat. 45° 28' 58", long. 113° 57' 06".
- Glenns Ferry**—K04EN, KMVT Bcstg. Inc., 1100 Blue Lakes Blvd. N, Twin Falls, ID 83301 (KMVT Ch. 11 Twin Falls)—1-w, lat. 42° 55' 37", long. 115° 21' 10".
- Glenns Ferry**—K05DD, King Bcstg. Co., Box 24525, Seattle, WA 98124 (KTVB Ch. 7 Boise)—1-w, lat. 42° 55' 37", long. 115° 21' 10".
- Glenns Ferry**—K09HS, Eugene Television Inc., Box 2, Boise, ID 83707 (KBCI-TV Ch. 2 Boise)—1-w, lat. 42° 55' 37", long. 115° 21' 10".
- Glenns Ferry**—K13QF, State Board of Education, Boise State U., 1910 University Blvd., Boise, ID 83725—10-w, lat. 42° 55' 37", long. 115° 21' 10".
- Goldberg**—See K02LR, May.
- Grace**—See K09ID, Soda Springs.
- Grace**—See K12LK, Soda Springs.
- Grace, Bancroft & Soda Springs**—K07BK, Caribou County TV Assn., 398 N. Monsanto Blvd., Soda Springs, ID 83276

Translators—Idaho

- (KUTV Ch. 2 Salt Lake City, UT)—1-w, lat. 42° 37' 48", long. 111° 41' 00".
- Grace, Bancroft & Soda Springs**—K11BC, Caribou County TV Assn., 398 N. Monsanto Blvd., Soda Springs, ID 83276 (KTVX Ch. 4 Salt Lake City, UT)—10-w, lat. 42° 37' 48", long. 111° 41' 00".
- Grace, Bancroft & Soda Springs**—K13AY, Caribou County TV Assn., 398 N. Monsanto Blvd., Soda Springs, ID 83276 (KSL-TV Ch. 5 Salt Lake City, UT)—10-w, lat. 42° 37' 48", long. 111° 41' 00".
- Grangeville**—K198Y, Salmon River Communications Ltd. Partnership, Box 30028, Spokane, WA 99223 (KAYU-TV Ch. 28 Spokane, WA)—100-w, lat. 46° 04' 09", long. 116° 27' 54".
- Grangeville**—See K26CK, Craigmont.
- Grangeville, Cottonwood, Craigmont & Nezperce**—K43CI, Central Idaho TV Inc., Box 10, 162 E. Main, Grangeville, ID 83530 (KHQ-TV Ch. 6 Spokane, WA)—100-w, lat. 46° 04' 09", long. 116° 27' 54".
- Grangeville, Cottonwood, Craigmont & Nezperce**—K48DH, Central Idaho TV Inc., Box 10, 162 E. Main, Grangeville, ID 83530 (KREM-TV Ch. 2 Spokane, WA)—100-w, lat. 46° 04' 09", long. 116° 27' 54".
- Grangeville, Cottonwood, Craigmont & Nezperce**—K598A, Regents of U. of Idaho, Radio-TV Center, U. of Idaho, Moscow, ID 83843 (KUID-TV Ch. 12 Moscow)—100-w, lat. 46° 04' 09", long. 116° 27' 54".
- Grangeville, Craigmont & Nezperce**—K69AK, Central Idaho TV Inc., Box 10, 162 E. Main, Grangeville, ID 83530 (KLEW-TV Ch. 3 Lewiston)—20-w, lat. 46° 04' 09", long. 116° 27' 54". to.
- Grimes Pass**—See K11KS, Crouch.
- Grimes Pass**—See K13LB, Crouch.
- Grimes Pass**—See K53EF, Crouch.
- Hagerman**—K57CC, KMVT Bcstg. Inc., 1100 Blue Lakes Blvd. N, Twin Falls, ID 83301 (KMVT Ch. 11 Twin Falls)—100-w, lat. 42° 50' 56", long. 114° 54' 44".
- Hagerman**—K61EA, Hagerman Translator District, Box 151, Hagerman, ID 83332 (KTRV Ch. 12 Nampa-Boise-Caldwell)—100-w, lat. 42° 50' 56", long. 114° 54' 44".
- Hagerman**—K63AM, Hagerman Translator District, Box 151, Hagerman, ID 83332 (KBCI-TV Ch. 2 Boise)—100-w, lat. 42° 50' 56", long. 114° 54' 44".
- Hagerman**—K67AT, Hagerman Translator District, Box 151, Hagerman, ID 83332 (KPMI Ch. 6 Pocatello-Blackfoot-Idaho Falls; KKVI Ch. 35 Twin Falls)—100-w, lat. 42° 50' 56", long. 114° 54' 44".
- Hagerman**—K69BD, Hagerman Translator District, Box 151, Hagerman, ID 83332 (KTVB Ch. 7 Boise)—100-w, lat. 42° 50' 56", long. 114° 54' 44".
- Hansen**—See K13LR, Filer.
- Hayden Basin**—See K09SD, Lemhi.
- Heyburn**—See K14IC, Burley.
- ***Idaho Falls**—K12NZ, Ambassador Media Corp., Box 667, 425 E. Center St., Pocatello, ID 83201 (KPMI Ch. 6 Pocatello-Blackfoot-Idaho Falls)—10-w, lat. 43° 29' 50", long. 112° 03' 42". Note: Licensed as LPTV.
- Idahome**—See K09IR, Albion.
- Inkom**—See K07ND, Blackrock.
- Inkom & Blackrock**—K11AG, Inkom TV Assn., Box 13, Inkom, ID 83245 (KIDK Ch. 3 Idaho Falls-Pocatello-Blackfoot)—10-w, lat. 42° 46' 51", long. 112° 09' 30".
- Inkom & Blackrock**—K13AH, Inkom TV Assn., Box 13, Inkom, ID 83245 (KIFI-TV Ch. 8 Idaho Falls-Pocatello-Blackfoot)—10-w, lat. 42° 46' 51", long. 112° 09' 30".
- Irwin & Swan Valley**—K13QH, State Board of Regents, University of Idaho, 650 W. Main St., Boise, ID 83720 (KISU-TV Ch. 10 Pocatello)—1-w, lat. 43° 24' 21", long. 111° 17' 33".
- ***Jerome**—K08KV, Ambassador Media Corp., Box 667, 425 E. Center St., Pocatello, ID 83201 (KKVI Ch. 35 Twin Falls)—10-w, lat. 42° 43' 55", long. 114° 30' 06". Note: Licensed as LPTV.
- Jerome**—See K13LR, Filer.
- Jerome**—See K51AU, Twin Falls.
- Johnson Creek area**—K13QC, Lefe Cox, Cox Ranch, Cascade, ID 83611 (KIVI Ch. 6 Nampa-Boise-Caldwell)—1-w, lat. 44° 56' 35", long. 115° 28' 38".
- Juliaetta**—K07NL, Juliaetta TV Assn., Box 441, Juliaetta, ID 83535 (KXLY-TV Ch. 4 Spokane, WA)—1-w, lat. 46° 34' 44", long. 116° 41' 26".
- Juliaetta**—K09DF, Juliaetta TV Assn., Box 441, Juliaetta, ID 83535 (KREM-TV Ch. 2 Spokane, WA)—1-w, lat. 46° 34' 44", long. 116° 41' 26".
- Juliaetta**—K11DL, Juliaetta TV Assn., Box 441, Juliaetta, ID 83535 (KHQ-TV Ch. 6 Spokane, WA)—1-w, lat. 46° 40' 10", long. 116° 45' 10".
- Juliaetta**—K13FA, Juliaetta TV Assn., Box 441, Juliaetta, ID 83535 (KLEW-TV Ch. 3 Lewiston)—1-w, lat. 46° 34' 44", long. 116° 41' 26".
- Juliaetta**—K36CI, Juliaetta TV Assn., Box 441, Juliaetta, ID 83535 (KAYU-TV Ch. 28 Spokane, WA)—20-w, lat. 46° 34' 44", long. 116° 41' 26".
- Juliaetta**—K64CM, Regents of U. of Idaho, Radio-TV Center, U. of Idaho, Moscow, ID 83843 (KUID-TV Ch. 12 Moscow)—1-w, lat. 46° 36' 31", long. 116° 41' 45".
- Kamiah**—K07AQ, Kamiah Valley TV Inc., Box 144, Kamiah, ID 83536 (KXLY-TV Ch. 4 Spokane, WA)—1-w, lat. 46° 11' 30", long. 116° 02' 00".
- Kamiah**—K09AL, Kamiah Valley TV Inc., Box 144, Kamiah, ID 83536 (KREM-TV Ch. 2 Spokane, WA)—1-w, lat. 46° 11' 30", long. 116° 02' 00".
- Kamiah**—K11KO, Regents of U. of Idaho, Radio-TV Center, U. of Idaho, Moscow, ID 83843 (KUID-TV Ch. 12 Moscow)—1-w, lat. 46° 11' 30", long. 116° 02' 00".
- Kamiah**—K13AP, Kamiah Valley TV Inc., Box 144, Kamiah, ID 83536 (KHQ-TV Ch. 6 Spokane, WA)—1-w, lat. 46° 11' 30", long. 116° 02' 00".
- Kellogg**—K67BX, Regents of U. of Idaho, Radio-TV Center, U. of Idaho, Moscow, ID 83843 (KUID-TV Ch. 12 Moscow)—10-w, lat. 47° 29' 32", long. 116° 08' 33".
- Ketchum, Sun Valley & Warm Springs**—K13HG, KMVT Bcstg. Inc., 1100 Blue Lakes Blvd. N, Twin Falls, ID 83301 (KMVT Ch. 11 Twin Falls)—1-w, lat. 43° 40' 55", long. 114° 20' 51".
- Kimberly**—See K13LR, Filer.
- Kooskia**—K08AW, Kooskia Lions Club Inc., Box 397, Kooskia, ID 83539 (KREM-TV Ch. 2 Spokane, WA)—1-w, lat. 46° 09' 20", long. 115° 58' 00".
- Kooskia**—K10BF, Kooskia Lions Club Inc., Box 397, Kooskia, ID 83539 (KXLY-TV Ch. 4 Spokane, WA)—1-w, lat. 46° 09' 20", long. 115° 58' 00".
- Kooskia**—K12BD, Kooskia Lions Club Inc., Box 397, Kooskia, ID 83539 (KHQ-TV Ch. 6 Spokane, WA)—1-w, lat. 46° 09' 20", long. 115° 58' 00".
- Kooskia & Stites**—K05GQ, Regents of U. of Idaho, Radio-TV Center, U. of Idaho, Moscow, ID 83843 (KUID-TV Ch. 12 Moscow)—1-w, lat. 46° 09' 23", long. 115° 58' 50".
- Lapwai**—K08BQ, Lapwai Valley TV Assn., Box 2, Lapwai, ID 83540 (KHQ-TV Ch. 6 Spokane, WA)—1-w, lat. 46° 21' 59", long. 116° 47' 02".
- Lapwai**—K13LM, Lapwai Valley TV Assn., Box 2, Lapwai, ID 83540 (KXLY-TV Ch. 4 Spokane, WA)—1-w, lat. 46° 21' 59", long. 116° 47' 02".
- Lava Hot Springs**—See K11CP, Fish Creek.
- Lava Hot Springs**—K13CO, The Post Co., Box 1800, 333 Northgate Mile, Idaho Falls, ID 83403 (KIFI-TV Ch. 8 Idaho Falls-Pocatello-Blackfoot)—1-w, lat. 42° 36' 59", long. 112° 00' 08".
- Lava Hot Springs**—K598V, State Board of Education, c/o KISU-TV, Box 8111, Pocatello, ID 83209 (KISU-TV Ch. 10 Pocatello)—1-w, lat. 42° 36' 46", long. 112° 00' 05".
- Leadore**—K13RV, The Post Co., Box 1800, 333 Northgate Mile, Idaho Falls, ID 83403 (KIFI-TV Ch. 8 Idaho Falls-Pocatello-Blackfoot)—1-w, lat. 44° 42' 40", long. 113° 19' 25".
- Leadore**—K14IJ, State Board of Education, Boise State U., 1910 University Blvd., Boise, ID 83725 (KISU-TV Ch. 10 Pocatello)—1-w, lat. 44° 42' 40", long. 113° 19' 25".
- Leadore & Lee Creek areas**—K11BD, Salmon TV Translator District, Box 2308, Salmon, ID 83467 (KIDK Ch. 3 Idaho Falls-Pocatello-Blackfoot)—1-w, lat. 44° 42' 30", long. 113° 20' 00".
- Leadore (north)**—K61CI, The Post Co., Box 1800, 333 Northgate Mile, Idaho Falls, ID 83403 (KIFI-TV Ch. 8 Idaho Falls-Pocatello-Blackfoot)—20-w, lat. 44° 40' 02", long. 113° 34' 00".
- Lee Creek**—See K11BD, Leadore.
- Lemhi Valley**—See K05BE, Lemhi.
- Lemhi, Baker & Lemhi Valley**—K05BE, Salmon TV Translator District, Box 2308, Salmon, ID 83467 (KIDK Ch. 3 Idaho Falls-Pocatello-Blackfoot)—10-w, lat. 44° 52' 30", long. 113° 34' 40".
- Lemhi, Tendoy, Baker, Hayden Basin, North Lemhi Valley**—K09SD, Salmon TV Translator District, Box 2308, Salmon, ID 83467 (KIFI-TV Ch. 8 Idaho Falls-Pocatello-Blackfoot)—10-w, lat. 44° 55' 30", long. 113° 34' 40".
- Lewiston**—K15CH, Orchards Community TV Assn. Inc., Box 492, Lewiston, ID 83501 (KWSU-TV Ch. 10 Pullman, WA)—10-w, lat. 46° 27' 04", long. 117° 02' 46".
- Lewiston**—K21CC, Orchards Community TV Assn. Inc., Box 492, Lewiston, ID 83501 (KREM-TV Ch. 2 Spokane, WA)—20-w, lat. 46° 27' 04", long. 117° 02' 46".
- Lewiston**—K30BW, Spokane Television Inc., 500 W. Boone Ave., Spokane, WA 99201 (KXLY-TV Ch. 4 Spokane, WA)—20-w, lat. 46° 27' 04", long. 117° 02' 46".
- Lewiston**—K35BW, Orchards Community TV Assn. Inc., Box 492, Lewiston, ID 83501 (KHQ-TV Ch. 6 Spokane, WA)—20-w, lat. 46° 27' 04", long. 117° 02' 46". Requests CP for change to 100-w. BPTT-940414NS.

- Lewiston**—K64BR, Regents of U. of Idaho, Radio-TV Center, U. of Idaho, Moscow, ID 83843 (KUJD-TV Ch. 12 Moscow)—10-w, lat. 46° 27' 04", long. 117° 02' 46".
- Lewiston**—K68BC, Orchards Community TV Assn. Inc., Box 492, Lewiston, ID 83501 (KSPS-TV Ch. 7 Spokane, WA)—45-w, lat. 46° 27' 04", long. 117° 02' 46".
- Lewiston, ID & Clarkston, WA**—K47BW, Salmon River Communications Ltd. Partnership, Box 30028, Spokane, WA 99223 (KAYU-TV Ch. 28 Spokane, WA)—lat. 46° 27' 04", long. 117° 02' 47". Note: Licensed as LPTV.
- Lewiston**—See K66CE, Clarkston, WA.
- Little Salmon River rural area**—K13NH, Canyon TV Assn., Box 600, HC 2, Pollock, ID 83547 (KIVI Ch. 6 Nampa-Boise-Caldwell)—1-w, lat. 45° 16' 00", long. 116° 19' 00".
- Little Salmon River rural area (Pinehurst area)**—K05FB, Canyon TV Assn., Box 600, HC 2, Pollock, ID 83547 (KTVB Ch. 7 Boise)—1-w, lat. 45° 16' 00", long. 116° 19' 00".
- Little Salmon River rural area (Pinehurst area)**—K09HW, Canyon TV Assn., Box 600, HC 2, Pollock, ID 83547 (KBCI-TV Ch. 2 Boise)—1-w, lat. 45° 16' 00", long. 116° 19' 00".
- Lowman**—K13IA, Eugene Television Inc., Box 2, Boise, ID 83707 (KBCI-TV Ch. 2 Boise)—1-w, lat. 44° 05' 41", long. 115° 37' 37".
- Mackay**—K17CY, State Board of Education, Boise State U., 1910 University Blvd., Boise, ID 83725 (KISU-TV Ch. 10 Pocatello)—10-w, lat. 43° 55' 40", long. 113° 40' 20".
- Malad**—K48EA, Oneida County Translator District, Box 163, 346 N. Main, Malad, ID 83252 (KUTV Ch. 2 Salt Lake City, UT)—100-w, lat. 42° 04' 50", long. 112° 12' 29".
- Malad**—K50DH, Oneida County Translator District, Box 163, 346 N. Main, Malad, ID 83252 (KSL-TV Ch. 5 Salt Lake City, UT)—100-w, lat. 42° 04' 50", long. 112° 12' 29".
- Malad**—K52CO, Oneida County Translator District, Box 163, 346 N. Main, Malad, ID 83252 (KBYU-TV Ch. 11 Provo, UT)—100-w, lat. 42° 04' 50", long. 112° 12' 29".
- Malad**—K54AS, Oneida County Translator District, Box 163, 346 N. Main, Malad, ID 83252 (KTVX Ch. 4 Salt Lake City, UT)—100-w, lat. 42° 04' 50", long. 112° 12' 29".
- Malad**—K56BM, Oneida County Translator District, Box 163, 346 N. Main, Malad, ID 83252 (KSTU Ch. 13 Salt Lake City, UT)—100-w, lat. 42° 05' 50", long. 112° 12' 29".
- Malad**—K58AR, Oneida County Translator District, 346 N. Main, Malad, ID (KIDK Ch. 3 Idaho Falls-Pocatello-Blackfoot)—1-w, lat. 42° 05' 50", long. 112° 12' 29".
- Malad**—K60AZ, Oneida County Translator District, Box 163, 346 N. Main, Malad, ID 83252 (KIFI-TV Ch. 8 Idaho Falls-Pocatello-Blackfoot)—1-w, lat. 42° 05' 50", long. 112° 12' 29".
- Malad**—K62BD, State Board of Education, c/o KISU-TV, Box 8111, Pocatello, ID 83209 (KISU-TV Ch. 10 Pocatello)—100-w, lat. 42° 05' 50", long. 112° 12' 29".
- Malta**—See K09IR, Albion.
- Malta & rural area**—K23DO, State Board of Education, c/o KISU-TV, Box 8111, Pocatello, ID 83209 (KISU-TV Ch. 10 Pocatello)—10-w, lat. 42° 21' 42", long. 113° 27' 17".
- May & Goldberg rural areas**—K02LR, State Board of Education, c/o KISU-TV, Box 8111, Pocatello, ID 83209—1-w, lat. 44° 19' 25", long. 113° 30' 46".
- McCall**—K27DX, Sawtooth Communications Inc., 1866 E. Chisholm Dr., Nampa, ID 83651—100-w, lat. 44° 45' 54", long. 116° 11' 54".
- McCall & New Meadows**—K05FG, State Board of Education, Boise State U., 1910 University Blvd., Boise, ID 83725 (KALD Ch. 4 Boise)—10-w, lat. 45° 00' 29", long. 116° 08' 00".
- McCall & New Meadows**—K10FD, Eugene Television Inc., Box 2, Boise, ID 83707 (KBCI-TV Ch. 2 Boise)—1-w, lat. 45° 00' 07", long. 116° 08' 03".
- McCall & New Meadows**—K13SO, King Bcstg. Co., Box 7, Boise, ID 83707 (KTVB Ch. 7 Boise)—1-w, lat. 45° 00' 07", long. 116° 08' 03".
- Middle Fork**—K11HZ, Middle Fork TV, Star Rte., Kooskia, ID 83539 (KHQ-TV Ch. 6 Spokane, WA)—1-w, lat. 46° 08' 44", long. 115° 47' 40".
- Middle Fork**—K13ED, Middle Fork TV, Star Rte., Kooskia, ID 83539 (KHQ-TV Ch. 6 Spokane, WA)—1-w, lat. 46° 08' 44", long. 115° 47' 40".
- Midvale**—See K05DC, Cambridge.
- Midvale**—See K11PB, Cambridge.
- Mink Creek**—K08EZ, Mink Creek TV Corp., 4888 E. Station Creek Rd., Preston, ID 83263 (KUTV Ch. 2 Salt Lake City, UT)—1-w, lat. 42° 15' 10", long. 111° 43' 45".
- Mink Creek**—K10FF, Mink Creek TV Corp., 4888 E. Station Creek Rd., Preston, ID 83263 (KTVX Ch. 4 Salt Lake City, UT)—1-w, lat. 42° 15' 10", long. 111° 43' 45".
- Mink Creek**—K13HA, Mink Creek TV Corp., 4888 E. Station Creek Rd., Preston, ID 83263 (KSL-TV Ch. 5 Salt Lake City, UT)—1-w, lat. 42° 15' 10", long. 111° 43' 45".
- Montpelier**—See K08JR, Laketown, UT.
- Montpelier**—See K10LM, Laketown, UT.
- Montpelier**—See K12MI, Laketown, UT.
- *Montpelier**—K19DQ, Bear Lake County TV District, Box 184, 177 N. 4th St., Montpelier, ID 83254 (KTVX Ch. 4 Salt Lake City, UT)—20-w, lat. 42° 23' 22", long. 111° 23' 05".
- Montpelier**—K21CE, Bear Lake County TV District, Box 184, 177 N. 4th St., Montpelier, ID 83254 (KSTU Ch. 13 Salt Lake City, UT)—20-w, lat. 42° 23' 22", long. 111° 23' 05".
- Montpelier**—K23BV, Bear Lake County TV District, Box 184, 177 N. 4th St., Montpelier, ID 83254—20-w, lat. 42° 23' 22", long. 111° 23' 05".
- *Montpelier**—K25CK, Bear Lake County TV District, Box 184, 177 N. 4th St., Montpelier, ID 83254 (KUED Ch. 7 Salt Lake City, UT)—20-w, lat. 42° 23' 22", long. 111° 23' 05".
- Montpelier**—K27CS, Bear Lake County TV District, Box 184, 177 N. 4th St., Montpelier, ID 83254 (KIDK Ch. 3 Idaho Falls-Pocatello-Blackfoot)—20-w, lat. 42° 23' 22", long. 111° 23' 05".
- Montpelier**—K29BM, Bear Lake County TV District, Box 184, 177 N. 4th St., Montpelier, ID 83254 (KPVI Ch. 6 Pocatello-Blackfoot-Idaho Falls)—20-w, lat. 42° 23' 22", long. 111° 23' 05".
- *Montpelier**—K31CI, Bear Lake County TV District, Box 184, 177 N. 4th St., Montpelier, ID 83254 (KSL-TV Ch. 5 Salt Lake City, UT)—20-w, lat. 42° 23' 22", long. 111° 23' 05".
- Montpelier**—K33DR, Bear Lake County TV District, Box 184, 177 N. 4th St., Montpelier, ID 83254 (KUTV Ch. 2 Salt Lake City, UT)—20-w, lat. 42° 23' 22", long. 111° 23' 05".
- Montpelier**—K52EC, Bear Lake County TV District, Box 184, 177 N. 4th St., Montpelier, ID 83254 (KUTV Ch. 2 Salt Lake City, UT)—20-w, lat. 41° 23' 22", long. 111° 23' 05".
- Montpelier**—K54DY, Bear Lake County TV District, Box 184, 177 N. 4th St., Montpelier, ID 83254 (KUTV Ch. 2 Salt Lake City, UT)—20-w, lat. 42° 23' 22", long. 111° 23' 05".
- *Montpelier**—K56FM, Bear Lake County TV District, Box 184, 177 N. 4th St., Montpelier, ID 83254 (KIFI-TV Ch. 8 Idaho Falls-Pocatello-Blackfoot)—20-w, lat. 42° 23' 22", long. 111° 23' 05".
- Montpelier**—K57BN, State Board of Education, c/o KISU-TV, Box 8111, Pocatello, ID 83209 (KISU-TV Ch. 10 Pocatello)—
- 100-w, lat. 42° 19' 07", long. 111° 16' 28".
- Mullan**—K10HC, Eagle Communications Inc., TV Bldg., 340 W. Main St., Missoula, MT 59802 (KECI-TV Ch. 13 Missoula, MT)—1-w, lat. 47° 27' 15", long. 115° 40' 23".
- Naples**—See K09HK, Bonners Ferry.
- Naples**—See K11HM, Bonners Ferry.
- Naples**—See K13HQ, Bonners Ferry.
- Naples**—See K67DI, Bonners Ferry.
- New Meadows**—See K05FG, McCall.
- New Meadows**—See K10FD, McCall.
- Nezperce**—See K26CK, Craigmont.
- Nezperce**—See K43CI, Grangeville.
- Nezperce**—See K48DH, Grangeville.
- Nezperce**—See K59BA, Grangeville.
- Nezperce**—See K69AK, Grangeville.
- Nordman**—See K05GL, Coolin.
- Nordman**—See K08JH, Coolin.
- Nordman**—See K10KR, Coolin.
- Nordman**—See K12LF, Coolin.
- *North Fork**—K04MX, North Fork TV Assn., Box 1106, North Fork, ID (KPAX-TV Ch. 8 Missoula, MT; KECI-TV Ch. 13 Missoula, MT)—10-w, lat. 45° 20' 50", long. 113° 54' 10".
- North Fork & Fourth of July Creek**—K02CE, North Fork TV Assn., Box 21, North Fork, ID 83466 (KIDK Ch. 3 Idaho Falls-Pocatello-Blackfoot)—10-w, lat. 45° 20' 50", long. 113° 54' 10".
- North Lemhi Valley**—See K09SD, Lemhi.
- Oakley**—See K14IC, Burley.
- Orofino**—K05BS, Banner TV Club, Orofino, ID 83544 (KLEW-TV Ch. 3 Lewiston)—1-w, lat. 46° 30' 00", long. 116° 13' 00".
- Orofino**—K07FT, Orofino TV Inc., Box 1141, Orofino, ID 83544 (KXLY-TV Ch. 4 Spokane, WA)—1-w, lat. 46° 28' 00", long. 116° 17' 00".
- Orofino**—K09FV, Orofino TV Inc., Box 1141, Orofino, ID 83544 (KREM-TV Ch. 2 Spokane, WA)—1-w, lat. 46° 28' 00", long. 116° 17' 00".
- Orofino**—K12DY, Orofino TV Inc., Box 1141, Orofino, ID 83544 (KHQ-TV Ch. 6 Spokane, WA)—1-w, lat. 46° 28' 00", long. 116° 17' 00".

Translators—Idaho

- Outlet Bay**—See K40DJ, Coolin.
- Paris**—See K08JR, Laketown, UT.
- Paris**—See K10LM, Laketown, UT.
- Paris**—See K12MI, Laketown, UT.
- *Paul**—K04NO, Ambassador Media Corp., Box 667, 425 E. Center St., Pocatello, ID 83201 (KKVI Ch. 35 Twin Falls)—10-w, lat. 42° 36' 20", long. 113° 47' 35". Note: Licensed as LPTV.
- Paul**—See K14IC, Burley.
- Paul**—W138Z, Ambassador Media Corp., Box 667, 425 E. Center St., Pocatello, ID 83201 (KKVI Ch. 35 Twin Falls)—10-w, lat. 42° 36' 20", long. 113° 47' 35". Note: Licensed as LPTV.
- Peck**—K078Q, Peck TV Club, Box 67, Peck, ID 83545 (KXLY-TV Ch. 4 Spokane, WA)—1-w, lat. 46° 28' 42", long. 116° 27' 30".
- Peck**—K09AX, Peck TV Club, Box 67, Peck, ID 83545 (KHQ-TV Ch. 6 Spokane, WA)—1-w, lat. 46° 28' 42", long. 116° 27' 30".
- Pinehurst**—See K05FB, Little Salmon River.
- Pinehurst**—See K09HW, Little Salmon River.
- *Pocatello**—K120A, Ambassador Media Corp., Box 667, 425 E. Center St., Pocatello, ID 83201 (KPVI Ch. 6 Pocatello-Blackfoot-Idaho Falls)—10-w, lat. 42° 50' 52", long. 112° 26' 24". Note: Licensed as LPTV.
- Pocatello**—K61FO, The Post Co., 333 Northgate Mile, Idaho Falls, ID 83401 (KIFI-TV Ch. 8 Idaho Falls-Pocatello-Blackfoot)—20-w, lat. 42° 49' 40", long. 112° 25' 23".
- Portneuf River**—See K11CP, Fish Creek.
- Post Falls**—See K26AD, Coeur d'Alene.
- Preston**—K22DV, Franklin County TV District 1, Box 168, Preston, ID 83263 (KUED Ch. 7 Salt Lake City, UT)—100-w, lat. 42° 07' 30", long. 111° 46' 30".
- Preston**—K26AA, Franklin County TV District 1, Box 168, Preston, ID 83263 (KISU-TV Ch. 10 Pocatello)—100-w, lat. 42° 07' 30", long. 111° 46' 30".
- Preston**—K28AA, Franklin County TV District 1, Box 168, Preston, ID 83263 (KUTV Ch. 2 Salt Lake City, UT)—100-w, lat. 42° 07' 30", long. 111° 46' 30".
- Preston**—K30AB, Franklin County TV District 1, Box 168, Preston, ID 83263 (KSTU Ch. 13 Salt Lake City, UT)—100-w, lat. 42° 07' 30", long. 111° 46' 30".
- Preston**—K32AD, Franklin County TV District 1, Box 168, Preston, ID 83263 (KTVX Ch. 4 Salt Lake City, UT)—20-w, lat. 42° 07' 30", long. 111° 46' 30".
- Preston**—K34AD, Franklin County TV District 1, Box 168, Preston, ID 83263 (KSL-TV Ch. 5 Salt Lake City, UT)—100-w, lat. 42° 07' 30", long. 111° 46' 30".
- Preston**—K36AD, Franklin County TV District 1, Box 168, Preston, ID 83263 (KIDK Ch. 3 Idaho Falls-Pocatello-Blackfoot)—100-w, lat. 42° 07' 30", long. 111° 46' 30".
- Priest Lake**—See K05GL, Coolin.
- Priest Lake**—See K08JH, Coolin.
- Priest Lake**—See K10KR, Coolin.
- Priest Lake**—See K12LF, Coolin.
- Priest Lake**—K57CM, Regents of U. of Idaho, Radio-TV Center, U. of Idaho, Moscow, ID 83843 (KUID-TV Ch. 12 Moscow)—1-w, lat. 48° 35' 38", long. 116° 54' 30".
- Priest River & Sandpoint**—K10GA, Regents of U. of Idaho, Radio-TV Center, U. of Idaho, Moscow, ID 83843 (KUID-TV Ch. 12 Moscow)—1-w, lat. 48° 20' 10", long. 116° 42' 24".
- *Priest River & Sandpoint**—K64BD, Regents of U. of Idaho, Radio-TV Center, U. of Idaho, Moscow, ID 83843 (KUID-TV Ch. 12 Moscow)—100-w, lat. 48° 19' 45", long. 116° 41' 35".
- Ranger Station**—See K11KS, Crouch.
- Ranger Station**—See K13LB, Crouch.
- Ranger Station**—See K53EF, Crouch.
- Raymond & Geneva**—K08HO, Thomas Fork Translator System, 415 Canal St., Geneva, ID 83254 (KUTV Ch. 2 Salt Lake City, UT)—1-w, lat. 42° 15' 57", long. 111° 00' 01".
- Raymond & Geneva**—K11FY, Thomas Fork Translator System, 415 Canal St., Geneva, ID 83254 (KSL-TV Ch. 5 Salt Lake City, UT)—1-w, lat. 42° 15' 57", long. 111° 00' 01".
- Raymond & Geneva**—K13MH, Thomas Fork Translator System, 415 Canal St., Geneva, ID 83254 (KPVI Ch. 6 Pocatello-Blackfoot-Idaho Falls; KIDK Ch. 3 Idaho Falls-Pocatello-Blackfoot)—10-w, lat. 42° 15' 57", long. 111° 00' 01".
- Rexburg & St. Anthony**—K13UF, Ambassador Media Corp., 7600 Potomac Falls Rd., McLean, VA 22102 (KPVI Ch. 6 Pocatello-Blackfoot-Idaho Falls)—10-w, lat. 43° 49' 09", long. 111° 48' 37".
- Rexburg, St. Anthony & Sugar City**—K12MA, The Post Co., Box 1800, 333 Northgate Mile, Idaho Falls, ID 83403 (KIFI-TV Ch. 8 Idaho Falls-Pocatello-Blackfoot)—10-w, lat. 43° 45' 33", long. 111° 57' 51".
- Riverside**—See K08DU, Ahsahka.
- Rockland**—K19CY, State Board of Education, Boise State U., 1910 University Blvd., Boise, ID 83725 (KISU-TV Ch. 10 Pocatello)—1-w, lat. 42° 34' 27", long. 112° 54' 00".
- Rose Lake**—See K69CN, St. Maries.
- Rupert**—K02NO, Ambassador Media Corp., Box 667, 425 E. Center St., Pocatello, ID 83201 (KKVI Ch. 35 Twin Falls)—10-w, lat. 42° 37' 22", long. 113° 41' 14". Note: Licensed as LPTV.
- Rupert**—See K14IC, Burley.
- Rupert**—See K59CC, Burley.
- Rupert**—See K61AP, Burley.
- Rupert**—See K63BX, Burley.
- Rupert**—See K65AZ, Burley.
- Salmon**—K30BU, Salmon TV Translator District, Box 2308, Salmon, ID 83467 (KPVI Ch. 6 Pocatello-Blackfoot-Idaho Falls)—1-w, lat. 44° 42' 40", long. 113° 19' 25".
- Salmon**—K34CB, Salmon TV Translator District, Box 2308, Salmon, ID 83467 (KPVI Ch. 6 Pocatello-Blackfoot-Idaho Falls)—10-w, lat. 44° 40' 02", long. 113° 21' 00".
- Salmon**—K57CI, State Board of Education, c/o KISU-TV, Box 8111, Pocatello, ID 83209 (KISU-TV Ch. 10 Pocatello)—100-w, lat. 45° 08' 44", long. 114° 00' 30".
- Salmon**—K59AV, Salmon TV Translator District, Box 2308, Salmon, ID 83467 (KPAX-TV Ch. 8 Missoula, MT)—100-w, lat. 45° 08' 45", long. 114° 00' 30".
- Salmon**—K65BG, Salmon TV Translator District, Box 2308, Salmon, ID 83467 (KOIN Ch. 6 Portland, OR)—100-w, lat. 45° 08' 45", long. 114° 00' 30".
- Salmon**—K69CA, Salmon TV Translator District, Box 2308, Salmon, ID 83467 (KIDK Ch. 3 Idaho Falls-Pocatello-Blackfoot)—100-w, lat. 45° 08' 45", long. 114° 00' 30".
- Salmon (southern portion) & Williams Creek**—K07PV, Salmon TV Translator District, Box 2308, Salmon, ID 83467 (KIDK Ch. 3 Idaho Falls-Pocatello-Blackfoot)—1-w, lat. 45° 04' 05", long. 113° 52' 30".
- Sandpoint**—See K10GA, Priest River.
- Sandpoint**—K20BZ, Salmon River Communications Ltd. Partnership, Box 30028, Spokane, WA 99223 (KAYU-TV Ch. 28 Spokane, WA)—100-w, lat. 48° 19' 53", long. 116° 41' 34". Note: Licensed as LPTV.
- *Sandpoint**—K24DW, Spokane School District No. 81, 3911 S. Regal St., Spokane, WA 99223 (KSPS-TV Ch. 7 Spokane, WA)—100-w, lat. 48° 19' 53", long. 116° 41' 34".
- *Sandpoint**—K46DX, William Stacy Cowles, 4202 S. Regal St., Spokane, WA 99223 (KHQ-TV Ch. 6 Spokane, WA)—100-w, lat. 48° 19' 54", long. 116° 41' 35". Note: Licensed as LPTV.
- *Sandpoint**—K61FU, King Bcstg. Co., Box 24525, Seattle, WA 98124 (KREM-TV Ch. 2 Spokane, WA)—100-w, lat. 48° 19' 54", long. 116° 41' 35".
- Sandpoint**—See K64BD, Priest River.
- Shelley**—K13VJ, Ambassador Media Corp., Box 667, 425 E. Center St., Pocatello, ID 83201 (KPVI Ch. 6 Pocatello-Blackfoot-Idaho Falls)—10-w, lat. 43° 22' 47", long. 112° 07' 59". Note: Licensed as LPTV.
- Shoshone**—See K13LR, Filer.
- Soda Springs**—See K07BK, Grace.
- Soda Springs**—See K11BC, Grace.
- Soda Springs**—See K13AY, Grace.
- Soda Springs**—K42CY, Caribou County TV Assn., 398 N. Monsanto Blvd., Soda Springs, ID 83276 (KUED Ch. 7 Salt Lake City, UT)—100-w, lat. 42° 37' 48", long. 111° 41' 00".
- Soda Springs**—K44DH, Caribou County TV Assn., 398 N. Monsanto Blvd., Soda Springs, ID 83276 (KIFI-TV Ch. 8 Idaho Falls-Pocatello-Blackfoot)—100-w, lat. 42° 37' 48", long. 111° 41' 00".
- *Soda Springs**—K46BW, Caribou County TV Assn., 398 N. Monsanto Blvd., Soda Springs, ID 83276 (KPVI Ch. 6 Pocatello-Blackfoot-Idaho Falls)—80-w, lat. 42° 37' 48", long. 111° 41' 00".
- *Soda Springs**—K50BY, Caribou County TV Assn., 398 N. Monsanto Blvd., Soda Springs, ID 83276 (KSTU Ch. 13 Salt Lake City, UT)—80-w, lat. 42° 37' 48", long. 111° 41' 00".
- Soda Springs, Bancroft & Grace**—K09ID, Caribou County TV Assn., 398 N. Monsanto Blvd., Soda Springs, ID 83276 (KIDK Ch. 3 Idaho Falls-Pocatello-Blackfoot)—1-w, lat. 42° 37' 48", long. 111° 41' 00".
- *Soda Springs, Bancroft & Grace**—K12LK, Caribou County TV Assn., 398 N. Monsanto Blvd., Soda Springs, ID 83276 (KISU-TV Ch. 10 Pocatello)—10-w, lat. 42° 37' 48", long. 111° 41' 00".
- St. Anthony**—See K12MA, Rexburg.

***St. Anthony**—K120B, Ambassador Media Corp., Box 667, 425 E. Center St., Pocatello, ID 83201 (KPVI Ch. 6 Pocatello-Blackfoot-Idaho Falls)—10-w, lat. 43° 57' 30", long. 111° 41' 18". Note: Licensed as LPTV.

St. Anthony—See K13UF, Rexburg.

St. Maries & Rose Lake—K69CN, Regents of U. of Idaho, Radio-TV Center, U. of Idaho, Moscow, ID 83843 (KUJD-TV Ch. 12 Moscow)—100-w, lat. 47° 21' 49", long. 116° 20' 21".

Stites—See K05GQ, Kooskia.

Stites—K07EW, Stites Community TV, Box 59, Stites, ID 83552 (KXLY-TV Ch. 4 Spokane, WA)—1-w, lat. 46° 05' 44", long. 115° 58' 25".

Stites—K09IC, Stites Community TV, Box 59, Stites, ID 83552 (KREM-TV Ch. 2 Spokane, WA)—1-w, lat. 46° 05' 44", long. 115° 58' 25".

Stites—K11ID, Stites Community TV, Box 59, Stites, ID 83552 (KHQ-TV Ch. 6 Spokane, WA)—1-w, lat. 46° 05' 44", long. 115° 58' 25".

Stump Creek—See K10LO, Tyhee Valley.

Stump Creek—See K12ML, Tyhee.

Sugar City—See K12MA, Rexburg.

Sun Valley—See K13HG, Ketchum.

Swan Valley—See K13QH, Irwin.

Tendoy—See K09SD, Lemhi.

Tendoy & Baker—K55AI, Salmon TV Translator District, Box 2308, Salmon, ID 83467 (KIDK Ch. 3 Idaho Falls-Pocatello-Blackfoot)—100-w, lat. 44° 55' 30", long. 113° 34' 40".

Terrace Lakes—See K03ET, Crouch.

Terrace Lakes & Crouch—K67FI, Garden Valley Translator District, Box 510, Garden Valley, ID 83622 (KTRV Ch. 12 Nampa-Boise-Caldwell)—20-w, lat. 44° 07' 49", long. 116° 00' 28".

Terrace Lakes, Crouch & Garden Valley—K05EY, Garden Valley Translator District, Box 510, Garden Valley, ID 83622 (KBCI-TV Ch. 2 Boise)—1-w, lat. 44° 07' 49", long. 116° 00' 28".

Terrace Lakes, Crouch & Garden Valley—K09LB, Garden Valley Translator District, Box 510, Garden Valley, ID 83622 (KTVB Ch. 7 Boise)—1-w, lat. 44° 07' 49", long. 116° 00' 28". Requests CP for change from Ch. 9 to Ch. 10, 10-w. BPTT-940525JH.

Tetonia—See K05GU, Driggs.

Tetonia—See K07QC, Driggs.

Tetonia—See K13QE, Driggs.

***Twin Falls**—K05IX, Ambassador Media Corp., Box 667, 425 E. Center St., Pocatello, ID 83201 (KKVI Ch. 35 Twin Falls)—10-w, lat. 42° 35' 35", long. 114° 28' 17". Note: Licensed as LPTV.

Twin Falls—See K13LR, Filer.

Twin Falls—K38AS, King Bcstg. Co., Box 24525, Seattle, WA 98124 (KTVB Ch. 7 Boise)—1000-w, lat. 42° 43' 48", long. 114° 25' 06". Note: Licensed as LPTV.

Twin Falls—K68CD, Sawtooth Communications Inc., 1866 E. Chisholm Dr., Nampa, ID 83651 (KIVI Ch. 6 Nampa-Boise-Caldwell)—941-w, lat. 42° 43' 45", long. 114° 24' 55".

Twin Falls & Jerome—K51AU, Ambassador Media Corp., 7600 Potomac Falls Rd., McLean, VA 22102 (KPVI Ch. 6 Pocatello-Blackfoot-Idaho Falls)—100-w, lat. 42° 43' 42", long. 114° 24' 43".

Tyhee & Stump Creek—K12ML, Tyhee Valley Ranch, Box 428, Auburn, WY 83111 (KIFI-TV Ch. 8 Idaho Falls-Pocatello-Blackfoot)—1-w, lat. 42° 48' 12", long. 111° 03' 40".

Tyhee Valley & Stump Creek—K10LO, Stump Tyhee Translator Station, Box 428, Auburn, WY 83111 (KIDK Ch. 3 Idaho Falls-Pocatello-Blackfoot; KIFI-TV Ch. 8 Idaho Falls-Pocatello-Blackfoot)—1-w, lat. 42° 48' 12", long. 111° 03' 40".

Victor—See K05GU, Driggs.

Victor—See K13QE, Driggs.

Warm Springs—See K13HG, Ketchum.

White Bird—K09GK, White Bird TV Assn., Box 151, White Bird, ID 83554 (KREM-TV Ch. 2 Spokane, WA)—1-w, lat. 45° 51' 08", long. 116° 14' 04".

White Bird—K11BJ, White Bird TV Assn., Box 151, White Bird, ID 83554 (KHQ-TV Ch. 6 Spokane, WA)—1-w, lat. 45° 51' 08", long. 116° 14' 06".

White Bird—K13JL, White Bird TV Assn., Box 151, White Bird, ID 83554 (KXLY-TV Ch. 4 Spokane, WA)—1-w, lat. 45° 51' 08", long. 116° 14' 06".

Williams Creek—See K07PV, Salmon.

Illinois

†**Aurora**—NEW, Ch. 69, Neighborhood TV Co. Inc., Box 22073, Phoenix, AZ 85028 (KUSK Ch. 7 Prescott-Phoenix, AZ)—100-w, lat. 41° 48' 39", long. 88° 17' 02".

Bloomington—W64BK, All American TV Inc., 13181 Cross Roads Pkwy. N, Suite 250, City of Industry, CA 91746 (WWTO-

TV Ch. 35 La Salle)—1000-w, lat. 40° 28' 59", long. 88° 59' 43". Note: Licensed as LPTV.

Carbondale—W10AH, Paducah Newspapers Inc., Box 1197, Paducah, KY 42002-1197 (WPSD-TV Ch. 6 Paducah, KY)—10-w, lat. 37° 42' 29", long. 89° 14' 05".

Danville—W68AA, WAND Television Corp., 904 Southside Dr., Decatur, IL 62525 (WAND Ch. 17 Decatur)—1000-w, lat. 40° 07' 30", long. 87° 37' 40".

Decatur—W29BG, Trinity Bcstg. Network, Box C-11949, Santa Ana, CA 92711 (KTBN-TV Ch. 40 Santa Ana-Los Angeles, CA)—1000-w, lat. 39° 48' 35", long. 88° 59' 31".

Elflingham—W41BL, Lightning Bcstg. Co.—lat. 39° 13' 19", long. 88° 30' 32".

†**Joliet**—NEW, Ch. 56, Terre Haute Independent Bcstrs. Inc., Box 719, Terre Haute, IN 47808 (WBAK-TV Ch. 38 Terre Haute, IN)—lat. 41° 32' 10", long. 88° 03' 15".

La Salle/Oglesby—W51AF, Christian Communications of Chicagoland Inc., Suite 1100, 1 N. Wacker Dr., Chicago, IL 60606 (WCFC-TV Ch. 38 Chicago)—1000-w, lat. 41° 14' 00", long. 89° 02' 30". Note: Licensed as LPTV.

***Peoria**—W41B0, All American TV Inc., 13181 Cross Roads Pkwy. N, Suite 250, City of Industry, CA 91746 (WWTO-TV Ch. 35 La Salle)—1000-w, lat. 40° 33' 24", long. 89° 34' 04".

Robinson—W57AD, Full Gospel Business Men's Fellowship, International-Robinson Chapter, 203 W. Plum, Robinson, IL—100-w, lat. 39° 06' 58", long. 87° 48' 29". Note: Licensed as LPTV.

Rockford—W33AR, Weigel Bcstg. Co., 309 W. Broadway, Fairfield, IA 52556 (WCIU-TV Ch. 26 Chicago)—1000-w, lat. 42° 17' 48", long. 89° 10' 15". Note: Licensed as LPTV.

Rockford—W51CD, Christian Communications of Chicagoland Inc., Suite 1100, 1 N. Wacker Dr., Chicago, IL 60606 (WCFC-TV Ch. 38 Chicago)—1000-w, lat. 42° 16' 02", long. 89° 05' 46". Note: Licensed as LPTV. Holds CP for change to lat. 42° 19' 18", long. 89° 00' 42". BPTT-930402WQ.

Rockford—W62BU, All American TV Inc., 13181 Cross Roads Pkwy. N, Suite 250, City of Industry, CA 91746 (WWTO-TV Ch. 35 La Salle)—lat. 42° 16' 02", long. 89° 04' 12". Note: Licensed as LPTV. Requests CP for change from Ch. 62 to Ch. 43, 1000-w, lat. 42° 21' 48", long. 89° 08' 06". BPTT-JF0415BF.

***Springfield**—W65BV, West Central Illinois Educational Telecommunications, Box 6248, Springfield, IL 62708 (WSEC Ch. 14 Jacksonville)—1000-w, lat. 39° 46' 52", long. 89° 36' 17".

Sterling—W61BV, Black Hawk College, 6600 34th Ave., Moline, IL 61265 (WGPT-TV Ch. 24 Moline)—1000-w, lat. 41° 53'

52", long. 89° 36' 20". Note: Licensed as LPTV. Requests CP for change to lat. 41° 53' 52", long. 89° 36' 20".

Sterling-Dixon—W52BI, All American TV Inc., 13181 Cross Roads Pkwy. N, Suite 250, City of Industry, CA 91746 (WWTO-TV Ch. 35 La Salle)—1000-w, lat. 41° 53' 52", long. 89° 36' 20".

Indiana

Chesterton—W54BK, Dunes Television Network Inc., Suite 770, 8585 Broadway, Merrillville, IN 46410—657-w, lat. 41° 31' 22", long. 87° 01' 28".

Columbus—W57AU, Full Gospel Business Men's Fellowship, International-Indiana Chapter, Box 1413, Columbus, IN 47201—100-w, lat. 39° 11' 16", long. 85° 40' 34".

Evansville—W05BC, South Central Communications Corp., Box 3848, Evansville, IN 47736 (W52AZ Ch. 52 Evansville)—10-w, lat. 37° 59' 21", long. 87° 35' 48". Note: Licensed as LPTV.

Evansville—W38BK, Trinity Bcstg. Network Inc., Box C-11949, Santa Ana, CA 92411 (KTBN-TV Ch. 40 Santa Ana-Los Angeles, CA)—1000-w, lat. 37° 52' 45", long. 87° 27' 17".

Evansville—W67CB, South Central Communications Corp., Box 3848, 1162 Mt. Auburn Rd., Evansville, IN 47720 (W52AZ Ch. 52 Evansville)—1000-w, lat. 37° 59' 13", long. 87° 16' 11". Note: Licensed as LPTV.

Fort Wayne—W39AA, Fort Wayne Public TV Inc., Box 39, Fort Wayne, IN 46801 (WBGU-TV Ch. 27 Bowling Green, OH)—1000-w, lat. 41° 06' 13", long. 85° 11' 28".

Fort Wayne—W66BD, Tri-State Christian TV Inc., Box 1010, Marion, IL 62959 (WINN Ch. 63 Angola)—1000-w, lat. 41° 06' 13", long. 85° 11' 28". Note: Licensed as LPTV.

***Gary**—W18AT, Dunes Television Network Inc., Suite 770, 8585 Broadway, Merrillville, IN 46410 (KTBN-TV Ch. 40 Santa Ana-Los Angeles, CA)—915-w, lat. 41° 36' 10", long. 87° 20' 15". Note: Licensed as LPTV.

Muncie—W32AC, Full Gospel Business Men's Fellowship, International-Muncie Chapter, Box 2357, Muncie, IN 47307 (WCLJ Ch. 42 Bloomington-Indianapolis)—100-w, lat. 40° 06' 43", long. 85° 28' 32". Note: Licensed as LPTV.

South Bend—W12BK, Weigel Bcstg. Co., 309 W. Broadway, Fairfield, IA 52556 (WCIU-TV Ch. 26 Chicago, IL)—10-w, lat. 41° 40' 36", long. 86° 15' 08". Note: Licensed as LPTV.

South Bend—W69BT, Weigel Bcstg. Co., 309 W. Broadway, Fairfield, IA 52556 (WCIU-TV Ch. 26 Chicago, IL)—1000-w, lat. 41° 40' 36", long. 86° 15' 08". Note: Licensed as LPTV.

Translators—Iowa

Iowa

- Bedford**—K10GI, City of Bedford, City Clerk, Bedford, IA 50833 (KMTV Ch. 3 Omaha, NE)—1-w, lat. 40° 40' 46", long. 94° 43' 31".
- Bedford**—K12GN, City of Bedford, City Clerk, Bedford, IA 50833 (WOWT Ch. 6 Omaha, NE)—1-w, lat. 40° 40' 46", long. 94° 43' 31".
- Carroll**—K82AN, City of Carroll, City Hall, 120 E. 5th St., Carroll, IA 51401—100-w, lat. 42° 02' 54", long. 94° 51' 28".
- Clarinda**—K56AF, City of Clarinda, 200 S. 15th St., Clarinda, IA 51632 (KMTV Ch. 3 Omaha, NE)—100-w, lat. 40° 44' 28", long. 95° 03' 37".
- Clarinda**—K58AE, City of Clarinda, 200 S. 15th St., Clarinda, IA 51632 (WOWT Ch. 6 Omaha, NE)—100-w, lat. 40° 44' 28", long. 95° 03' 37".
- Clarinda**—K60AK, City of Clarinda, 200 S. 15th St., Clarinda, IA 51632 (KETV Ch. 7 Omaha, NE)—100-w, lat. 40° 44' 28", long. 95° 03' 37".
- Clarinda**—K64AH, City of Clarinda, 200 S. 15th St., Clarinda, IA 51632 (KDIN-TV Ch. 11 Des Moines)—100-w, lat. 40° 44' 28", long. 95° 03' 37".
- Clarinda**—K66AL, City of Clarinda, 200 S. 15th St., Clarinda, IA 51632—100-w, lat. 40° 44' 28", long. 95° 03' 37".
- Decorah**—K14AF, Iowa Public Bcstg. Board, Iowa Public Television, Box 1758, Des Moines, IA 50306 (KYIN Ch. 24 Mason City)—1000-w, lat. 43° 19' 30", long. 91° 46' 00".
- Fenton & Ringsted**—K56BF, The Kiwanis Club of Ringsted, 2nd & Maple Sts., Ringsted, IA 50578—20-w, lat. 43° 03' 24", long. 94° 24' 49".
- Fort Madison & surrounding area**—K38AB, Iowa Public Bcstg. Board, Iowa Public Television, Box 1758, Des Moines, IA 50306 (KIIN-TV Ch. 12 Iowa City)—1000-w, lat. 40° 37' 55", long. 91° 26' 01".
- Keokuk & surrounding area**—K44AB, Iowa Public Bcstg. Board, Iowa Public Television, Box 1758, Des Moines, IA 50306 (KIIN-TV Ch. 12 Iowa City)—100-w, lat. 40° 24' 40", long. 91° 24' 14".
- Keosauqua & surrounding area**—K54AF, Iowa Public Bcstg. Board, Iowa Public Television, Box 1758, Des Moines, IA 50306 (KIIN-TV Ch. 12 Iowa City)—100-w, lat. 40° 43' 04", long. 91° 56' 23".
- Lansing**—K41AD, Iowa Public Bcstg. Board, Iowa Public Television, Box 1758, Des Moines, IA 50306 (KRIN Ch. 32 Waterloo)—1000-w, lat. 43° 21' 10", long. 93° 13' 00".
- McGregor, IA & Prairie du Chien, WI**—K12DZ, Young Bcstg. of La Crosse Inc., 141 S. 6th St., La Crosse, WI 54601 (WKBT Ch. 8 La Crosse, WI)—1-w, lat. 43° 01' 38", long. 91° 10' 31".
- Mount Ayr**—K10FY, City of Mount Ayr, City Clerk, Mount Ayr, IA 50554—1-w, lat. 40° 42' 54", long. 94° 14' 17".
- Ottumwa**—K23CI, Ottumwa Area Translator System Inc., Box 423, Ottumwa, IA 52501 (KCCI-TV Ch. 8 Des Moines)—100-w, lat. 40° 57' 50", long. 92° 23' 50".
- Ottumwa**—K25DE, Ottumwa Area Translator System Inc., Box 423, Ottumwa, IA 52501 (KDSM-TV Ch. 17 Des Moines)—79-w, lat. 40° 57' 50", long. 92° 23' 50".
- Ottumwa**—K27CV, Ottumwa Area Translator System Inc., Box 423, Ottumwa, IA 52501 (WHO-TV Ch. 13 Des Moines)—100-w, lat. 40° 57' 50", long. 92° 23' 50".
- Ottumwa & surrounding area**—K33AA, Iowa Public Bcstg. Board, Iowa Public Television, Box 1758, Des Moines, IA 50306 (KIIN-TV Ch. 12 Iowa City)—1000-w, lat. 40° 57' 40", long. 92° 22' 11".
- Ringsted**—See K56BF, Fenton.
- Rock Rapids & surrounding area**—K25AA, Iowa Public Bcstg. Board, Iowa Public Television, Box 1758, Des Moines, IA 50306 (KSN Ch. 27 Sioux City)—1000-w, lat. 43° 22' 36", long. 96° 11' 46".
- Rolle**—K72BL, Greater Rolle Club, 705 Grant, Rolle, IA 50581 (WOI-TV Ch. 5 Ames-Des Moines)—10-w, lat. 42° 48' 27", long. 94° 31' 37".
- Sibley & surrounding area**—K33AB, Iowa Public Bcstg. Board, Iowa Public Television, Box 1758, Des Moines, IA 50306 (KSN Ch. 27 Sioux City)—1000-w, lat. 43° 24' 10", long. 95° 40' 15".
- Spencer**—K55FL, KMEG Television Inc., Box 657, Sioux City, IA 51102 (KMEG Ch. 14 Sioux City)—1000-w, lat. 43° 15' 22", long. 94° 58' 34". Note: Licensed as LPTV.
- Spencer**—K80AO, Spencer Area TV Inc., 918 E. 10th St., Spencer, IA (KELO-TV Ch. 11 Sioux Falls, SD)—100-w, lat. 43° 15' 25", long. 95° 11' 31".
- Storm Lake**—K40CO, Maine Radio & Television Co., One Congress Square, Portland, ME 04101 (KMEG Ch. 14 Sioux City)—1000-w, lat. 42° 40' 07", long. 94° 59' 26". Note: Licensed as LPTV.
- Washington**—K13MN, Guy Gannett Publishing Co., Box 3131, Cedar Rapids, IA 52406 (KGAN Ch. 2 Cedar Rapids-Waterloo)—10-w, lat. 41° 19' 00", long. 91° 41' 30".
- Waterloo**—K65BY, Trinity Bcstg. Network, Box C-11949, Santa Ana, CA 92711 (KTBN-TV Ch. 40 Santa Ana-Los Angeles, CA)—100-w, lat. 42° 18' 22", long. 92° 28' 27". Holds CP for change to lat. 42° 28' 20", long. 92° 25' 30".

Kansas

- Atwood**—K13QO, City of Atwood, City Clerk, 106 S. 3rd, Atwood, KS 67730 (KLNE-TV Ch. 3 Lexington, NE)—1-w, lat. 39° 47' 49", long. 101° 02' 25".
- Blue Rapids**—K02HD, Blue Rapids Chamber of Commerce, 606 Genesee St., Blue Rapids, KS 66441 (KSNB-TV Ch. 4 Superior, NE)—1-w, lat. 39° 40' 10", long. 96° 39' 05".
- Blue Rapids**—K05EV, Blue Rapids Chamber of Commerce, 606 Genesee St., Blue Rapids, KS 66441 (KSNT Ch. 27 Topeka)—1-w, lat. 39° 40' 10", long. 96° 39' 05".
- Blue Rapids**—K07KK, Blue Rapids Chamber of Commerce, 606 Genesee St., Blue Rapids, KS 66441 (WIBW-TV Ch. 13 Topeka)—1-w, lat. 39° 40' 10", long. 96° 39' 05".
- Clay Center**—K08AD, City of Clay Center, 47 Court, Clay Center, KS 67432 (WIBW-TV Ch. 13 Topeka)—10-w, lat. 39° 23' 30", long. 97° 07' 00".
- Coffeyville**—K04EJ, Coffeyville Community College, 11th & Willow Sts., Coffeyville, KS 67337—10-w, lat. 37° 00' 55", long. 95° 38' 18".
- Concordia**—K64BS, Smoky Hills Public TV, 6th & Elm Sts., Bunker Hill, KS 67626 (K00D Ch. 9 Hays-Russell-Great Bend-Salina)—1-w, lat. 39° 32' 20", long. 97° 41' 42".
- Dodge City**—K09VS, Smoky Hills Public TV, 6th & Elm Sts., Bunker Hill, KS 67626 (KSWK Ch. 3 Lakin)—10-w, lat. 37° 49' 30", long. 100° 10' 36".
- Frankfort**—K06ID, City of Frankfort, 109 N. Kansas, Frankfort, KS 66427 (KSNT Ch. 27 Topeka)—1-w, lat. 39° 41' 25", long. 96° 24' 46".
- Frankfort**—K08HX, City of Frankfort, 109 N. Kansas, Frankfort, KS 66427 (WIBW-TV Ch. 13 Topeka)—1-w, lat. 39° 41' 25", long. 96° 24' 46".
- Goodland**—K23BU, Smoky Hills Public TV, 6th & Elm Sts., Bunker Hill, KS 67626 (K00D Ch. 9 Hays-Russell-Great Bend-Salina)—1000-w, lat. 39° 28' 09", long. 101° 33' 20".
- Great Bend**—K69DQ, Chronicle Bcstg. of Wichita Inc., Box 10, 1500 N. West St., Wichita, KS 67201 (KAKE-TV Ch. 10 Wichita)—100-w, lat. 38° 24' 34", long. 98° 43' 15".
- Hays**—K25CV, Chronicle Bcstg. of Wichita Inc., Box 10, 1500 N. West St., Wichita, KS 67201 (KAKE-TV Ch. 10 Wichita)—100-w, lat. 38° 54' 54", long. 99° 19' 39".
- *Hays**—K70FE, The Chronicle Publishing Co., Box 10, 1500 N. West St., Wichita, KS 67201 (KAKE-TV Ch. 10 Wichita)—100-w, lat. 38° 54' 54", long. 99° 19' 39".
- Herington**—K71BO, The Chronicle Publishing Co., Box 10, 1500 N. West St., Wichita, KS 67201 (KAKE-TV Ch. 10 Wichita)—100-w, lat. 38° 38' 20", long. 96° 57' 48".
- Hoxie & immediate area**—K11MZ, City of Hoxie, City Clerk, 1024 Royal Ave., Hoxie, KS 67740 (KLNE-TV Ch. 3 Lexington, NE)—1-w, lat. 39° 22' 30", long. 100° 27' 00".
- Hoxie & rural area**—K69DB, Sheridan County, 929 9th St., Hoxie, KS 67740 (K00D Ch. 9 Hays-Russell-Great Bend-Salina)—100-w, lat. 39° 20' 03", long. 100° 26' 19".
- Iola**—K30AL, Washburn U. of Topeka, 301 N. Wanamaker Rd., Topeka, KS 66606 (KTWU Ch. 11 Topeka)—1000-w, lat. 37° 54' 30", long. 95° 07' 25".
- Junction City**—K25DS, Trinity Bcstg. Network Inc., Box C-11949, Santa Ana, CA 92711 (KTBN-TV Ch. 40 Santa Ana-Los Angeles, CA)—500-w, lat. 39° 00' 53", long. 96° 52' 15". Note: Licensed as LPTV.
- *Junction City**—K39BR, Northeast Kansas Bcst. Service Inc., 101 SE Monroe, Topeka, KS 66603 (KTKA-TV Ch. 49 Topeka)—1000-w, lat. 39° 00' 53", long. 96° 52' 15". Note: Licensed as LPTV.
- Lawrence**—K07JL, Stauffer Communications Inc., Box 119, Topeka, KS 66601—10-w, lat. 38° 59' 15", long. 95° 10' 01".
- *Lawrence**—K58CX, Northeast Kansas Bcst. Service Inc., 101 SE Monroe, Topeka, KS 66603 (KTKA-TV Ch. 49 Topeka)—1000-w, lat. 38° 53' 23", long. 95° 17' 17". Note: Licensed as LPTV.
- Linn**—K08IH, City of Linn, Linn, KS 66953 (KSNT Ch. 27 Topeka)—1-w, lat. 39° 41' 00", long. 97° 05' 00".
- Manhattan**—K70EN, Kansas State U. Foundation, Hollis House, 1408 Denison, Manhattan, KS 66506 (KAKE-TV Ch. 10 Wichita)—100-w, lat. 39° 09' 48", long. 96° 31' 54".
- Marysville**—K08ED, Stauffer Communications Inc., Box 119, Topeka, KS 66601—10-w, lat. 39° 49' 16", long. 96° 38' 35".
- Natoma**—K11NS, City of Natoma, City Clerk, Natoma, KS 67651 (KLNE-TV Ch. 3 Lexington, NE)—1-w, lat. 39° 10' 24", long. 99° 02' 04".
- Natoma**—K13OM, City of Natoma, City Clerk, Natoma, KS 67651 (KSNB-TV Ch. 4 Superior, NE)—1-w, lat. 39° 10' 24", long. 99° 02' 04".
- Norton**—K39BS, Smoky Hills Public TV, 6th & Elm Sts., Bunker Hill, KS 67626 (K00D Ch. 9 Hays-Russell-Great Bend-Salina)—100-w, lat. 39° 48' 23", long. 99° 53' 11".

Oakley—K15CG, Smoky Hills Public TV, 6th & Elm Sts., Bunker Hill, KS 67626 (KOOD Ch. 9 Hays-Russell-Great Bend-Salina)—1000-w, lat. 39° 07' 06", long. 100° 51' 07".

***Oberlin**—K32BY, Smoky Hills Public TV, 6th & Elm Sts., Bunker Hill, KS 67626 (KOOD Ch. 9 Hays-Russell-Great Bend-Salina)—1000-w, lat. 39° 49' 48", long. 100° 42' 04".

Phillipsburg—K66CD, Smoky Hills Public TV, 6th & Elm Sts., Bunker Hill, KS 67626 (KOOD Ch. 9 Hays-Russell-Great Bend-Salina)—100-w, lat. 39° 55' 10", long. 99° 19' 43".

Quinter—K10JO, City of Quinter, Box 29, Rte. 1, Quinter, KS 67752 (KLNE-TV Ch. 3 Lexington, NE)—5-w, lat. 39° 04' 00", long. 100° 14' 20".

Quinter—K12KH, City of Quinter, Box 29, Rte. 1, Quinter, KS 67752 (KWNB-TV Ch. 6 Hayes Center, NE)—5-w, lat. 39° 04' 00", long. 100° 14' 20".

Russell—K20BU, Chronicle Bcstg. of Wichita Inc., Box 10, Wichita, KS 67201 (KAKE-TV Ch. 10 Wichita)—100-w, lat. 38° 54' 55", long. 98° 51' 56".

***Russell**—K75CB, The Chronicle Publishing Co., Box 10, 1500 N. West St., Wichita, KS 67201—100-w, lat. 38° 54' 55", long. 98° 51' 56".

***Salina**—K06LZ, SJL of Kansas Corp., Box 333, Wichita, KS 67201—lat. 38° 50' 29", long. 97° 40' 03".

Salina—K22CP, Chronicle Bcstg. of Wichita Inc., Box 10, Wichita, KS 67201 (KAKE-TV Ch. 10 Wichita)—100-w, lat. 38° 50' 27", long. 97° 40' 07".

Selden—K13NP, City of Selden, City Clerk, Main St., Selden, KS (KWNB-TV Ch. 6 Hayes Center, NE)—5-w, lat. 39° 32' 38", long. 100° 34' 01".

St. Francis—K04AT, St. Francis Chamber of Commerce, 322 W. Washington, St. Francis, KS 67756 (KSNK Ch. 8 McCook-Oberlin, Kansas, NE)—1-w, lat. 39° 48' 03", long. 101° 47' 02".

Syracuse—K08CA, S.B. TV Booster Station, Box HH, Syracuse, KS 67878 (KBSD-TV Ch. 6 Ensign)—1-w, lat. 38° 00' 00", long. 101° 44' 40".

Topeka—K07GF, Stauffer Communications Inc., Box 119, Topeka, KS 66601—1-w, lat. 39° 02' 12", long. 95° 36' 55".

Waterville—K06FP, City of Waterville, 124 E. Commercial St., Waterville, KS 66548 (KSNT Ch. 27 Topeka)—1-w, lat. 39° 41' 12", long. 96° 45' 05".

Waterville—K08HG, City of Waterville, 124 E. Commercial St., Waterville, KS 66548 (WIBW-TV Ch. 13 Topeka)—1-w, lat. 39° 41' 12", long. 96° 45' 05".

***Wichita**—K61GC, Locke Supply Co., Box 26128, 1300 S.E. 82nd St., Oklahoma City, OK 73126 (KSBI Ch. 52 Oklahoma City, OK)—1000-w, lat. 37° 43' 43", long. 97° 19' 42".

Kentucky

Artemus—See W12AY, Barbourville.

Augusta—W56AT, Kentucky Authority for ETV, 600 Cooper Dr., Lexington, KY 40502 (WCVN Ch. 54 Covington)—100-w, lat. 38° 46' 45", long. 84° 00' 33".

Barbourville—W04AF, Barbourville Area TV Corp., 121 School St., Barbourville, KY 40906 (WBIR-TV Ch. 10 Knoxville, TN)—1-w, lat. 36° 51' 58", long. 83° 54' 00".

Barbourville—W07AH, Barbourville Area TV Corp., 121 School St., Barbourville, KY 40906 (WATE-TV Ch. 6 Knoxville, TN)—1-w, lat. 36° 51' 58", long. 83° 54' 00".

Barbourville, Artemus, Boone Heights & Heidrick—W12AY, Kentucky Authority for ETV, 600 Cooper Dr., Lexington, KY 40502—1-w, lat. 36° 51' 59", long. 83° 54' 00".

Boone Heights—See W12AY, Barbourville.

Corbin & Woodbine—W08AJ, Crown Communications Inc., Box 813, Corbin, KY 40701 (WLOS Ch. 13 Greenville-Spartanburg & Asheville, SC)—1-w, lat. 36° 56' 12", long. 84° 05' 44".

Cowan Creek, Eolia & Oven Fork—W09AX, Kentucky Authority for ETV, 600 Cooper Dr., Lexington, KY 40502 (WKHA Ch. 35 Hazard)—1-w, lat. 37° 04' 27", long. 82° 48' 44".

Eolia—See W09AX, Cowan Creek.

Falmouth—W56AM, Kentucky Authority for ETV, 600 Cooper Dr., Lexington, KY 40502 (WKON Ch. 52 Owenton)—100-w, lat. 38° 40' 09", long. 84° 19' 35".

Hawesville—W55AJ, Kentucky Authority for ETV, 600 Cooper Dr., Lexington, KY 40502—100-w, lat. 37° 53' 43", long. 86° 44' 54".

Heidrick—See W12AY, Barbourville.

Hopkinsville—W64AV, Kentucky Authority for ETV, 600 Cooper Dr., Lexington, KY 40502 (WKMA Ch. 35 Madisonville)—100-w, lat. 36° 51' 38", long. 87° 28' 36". Note: Licensed as LPTV.

Letcher—W67AN, Kentucky Authority for ETV, 600 Cooper Dr., Lexington, KY 40502 (WHKA Ch. 35 Hazard)—10-w, lat. 37° 08' 42", long. 82° 56' 42".

Louisa—W10AR, Kentucky Authority for ETV, 600 Cooper Dr., Lexington, KY 40502 (WKMR Ch. 38 Morehead)—1-w, lat. 38° 06' 36", long. 82° 36' 35".

Louisville—W13BZ, Video Jukebox Network Inc., 6th Floor, 12000 Biscayne Blvd., Miami, FL 33181 (W49AX Ch. 49 Louisville)—7.14-w, lat. 38° 15' 22", long. 85° 45' 25". Note: Licensed as LPTV.

Manchester—W03AB, Cartis Carpenter, Rte. 3, Manchester, KY—1-w, lat. 37° 08' 25", long. 83° 45' 00".

Mayking—See W66AH, Whitesburg.

Middlesboro—W04AH, Multimedia WBIR Inc., Box 2760, Greenville, SC 29602—1-w, lat. 36° 36' 33", long. 83° 42' 38".

Monticello—W12AD, Bill Breeding, 205 N. Main St., Monticello, KY (WBIR-TV Ch. 10 Knoxville, TN)—1-w, lat. 36° 48' 58", long. 84° 51' 10".

Oven Fork—See W09AX, Cowan Creek.

Paducah—W54AE, Tri-State Christian TV Inc., Box 1010, Marion, IL 62959 (WTCT Ch. 27 Marion, IL)—1000-w, lat. 37° 01' 48", long. 88° 38' 51". Note: Licensed as LPTV.

Pineville—W08BL, Kentucky Authority for ETV, 600 Cooper Dr., Lexington, KY 40502—1-w, lat. 36° 45' 17", long. 83° 42' 11".

Tompkinsville & surrounding rural area—W55AL, Kentucky Authority for ETV, 600 Cooper Dr., Lexington, KY 40502 (WKSQ-TV Ch. 29 Somerset)—100-w, lat. 36° 38' 58", long. 85° 43' 56".

Whitesburg—W04AX, Holston Valley Bcstg. Corp., Box WKPT, Kingsport, TN 37662 (WKPT-TV Ch. 19 Kingsport-Johnson City-Bristol, TN)—1-w, lat. 37° 06' 38", long. 82° 44' 18".

Whitesburg & Mayking—W66AH, Kentucky Authority for ETV, 600 Cooper Dr., Lexington, KY 40502—100-w, lat. 37° 06' 38", long. 82° 44' 15".

Woodbine—See W08AJ, Corbin.

Louisiana

Alexandria—K19DM, Inspiration Television Inc., 1544 Alta Vista Dr., Vista, CA 92084 (KTBN-TV Ch. 40 Santa Ana-Los Angeles, CA)—1000-w, lat. 31° 16' 04", long. 92° 26' 24".

Alexandria—K47DW, Charles Chatelain, 123 N. Easy St., Lafayette, LA 70506 (KADN Ch. 15 Lafayette)—lat. 31° 16' 04", long. 92° 26' 24".

***Baton Rouge**—K11TT, Jerome Conrad, 2315 N. Granite Reef, Scottsdale, AZ 85257—195-w, lat. 30° 26' 02", long. 91° 05' 09". Note: Applying for LPTV license.

***Baton Rouge**—K13VE, Jeff Jacobsen, 7432 E. Diamond, Scottsdale, AZ 85040 (W19AW Ch. 19 Baton Rouge)—10-w, lat. 30° 27' 06", long. 91° 11' 14". Note: Licensed as LPTV.

Baton Rouge—K21DQ, Great Oaks Bcstg. Corp., 914 N. Foster Dr., Baton Rouge, LA 70806 (W19AW Ch. 19 Baton Rouge)—1000-w, lat. 30° 26' 02", long. 91° 05' 09". Note: Licensed as LPTV.

***Baton Rouge**—W39AT, American Television Inc., 910 N. Foster Dr., Baton Rouge, LA 70806 (W19AW Ch. 19 Baton Rouge)—lat. 30° 29' 34", long. 91° 00' 15". Note: Licensed as LPTV.

Crowley—W65AS, Full Gospel Business Men's Fellowship, Box 1304, Crowley, LA 70527—100-w, lat. 30° 11' 00", long. 92° 21' 50". Note: Licensed as LPTV.

***Donaldsonville**—K22DJ, Great Oaks Bcstg. Corp., 914 N. Foster Dr., Baton Rouge, LA 70806 (W19AW Ch. 19 Baton Rouge)—1000-w, lat. 30° 05' 57", long. 91° 00' 13". Note: Licensed as LPTV.

***Houma**—K30EM, Great Oaks Bcstg. Corp., 914 N. Foster Dr., Baton Rouge, LA 70806 (W19AW Ch. 19 Baton Rouge)—1000-w, lat. 29° 38' 45", long. 90° 40' 30". Note: Licensed as LPTV.

Lake Charles—K51EC, National Minority TV Inc., Box C-11951, Santa Ana, CA 92711 (KTBN-TV Ch. 40 Santa Ana-Los Angeles, CA)—1000-w, lat. 30° 16' 45", long. 93° 14' 45".

Monroe—K27EF, Victory Communications Inc., 2040 Hawley Or., Vista, CA 92084 (KTBN-TV Ch. 40 Santa Ana-Los Angeles, CA)—1000-w, lat. 32° 39' 36", long. 92° 05' 15".

***Monroe**—W02AW, KTVE Inc., 400 W. Main St., El Dorado, AR 71730 (KTVE Ch. 10 Monroe-El Dorado, Arkansas)—10-w, lat. 32° 27' 45", long. 92° 06' 02".

***Morgan City**—K07UT, Great Oaks Bcstg. Corp., 914 N. Foster Dr., Baton Rouge, LA 70806 (W19AW Ch. 19 Baton Rouge)—10-w, lat. 29° 45' 03", long. 91° 10' 21". Note: Licensed as LPTV.

***New Orleans**—W61AZ, Channel America LPTV Holdings Inc., Suite 804, 24 W. 57th St., New York, NY 10019 (KTBN-TV Ch. 40 Santa Ana-Los Angeles, CA)—100-w, lat. 29° 57' 14", long. 90° 04' 31". Note: Licensed as LPTV.

***Plaquemine**—K06MD, Great Oaks Bcstg. Corp., 914 N. Foster Dr., Baton Rouge, LA 70806 (W19AW Ch. 19 Baton Rouge)—10-w, lat. 30° 17' 33", long. 91° 14' 02". Note: Licensed as LPTV. Requests modification of CP for change from Ch. 6 to Ch. 65, lat. 30° 27' 32", long. 91° 08' 20".

Shreveport—W65CE, Trinity Bcstg. Network Inc., Box C-11949, Santa Ana, CA 92411 (KTBN-TV Ch. 40 Santa Ana-Los Angeles, CA)—1000-w, lat. 32° 39' 58", long. 93° 55' 59".

Maine

Allagash—W02BB, Allagash Plantation, Main Rd., Allagash, ME 04774 (WAGM-TV Ch. 8 Presque Isle)—1-w, lat. 47° 06' 42", long. 69° 05' 48".

Translators—Maine

Allagash—W04BH, Maine Public Bcstg. Corp., 65 Texas Ave., Bangor, ME 04401 (WMEM-TV Ch. 10 Presque Isle)—1-w, lat. 47° 04' 50", long. 69° 00' 16".

Allagash—W12BE, Allagash Plantation, Main Rd., Allagash, ME 04774 (WAGM-TV Ch. 8 Presque Isle)—1-w, lat. 47° 04' 50", long. 69° 00' 16".

Anson—See W14AB, Skowhegan.

Bangor—W30BF, Maine Public Broadcasting Corp., 65 Texas Ave., Bangor, ME 04401-4398—1000-w, lat. 44° 40' 39", long. 68° 45' 15".

Bethel, Greenwood & Locke Mill—W04BS, Maine Public Bcstg. Corp., 1450 Lisbon St., Lewiston, ME 04240 (WCBB Ch. 10 Augusta-Lewiston-Portland)—5-w, lat. 44° 25' 42", long. 70° 46' 46".

Bridgton—See W03AM, Harrison.

Calais—W57AQ, WLBS Television Inc., Box 934, Bangor, ME 04401 (WLBS-TV Ch. 2 Bangor)—100-w, lat. 45° 01' 44", long. 67° 19' 24". Note: Licensed as LPTV.

Calais—W61AO, Vision Communications Inc., 106 Possum Way, Clarks Summit, PA 18411 (WABI-TV Ch. 5 Bangor)—100-w, lat. 45° 01' 44", long. 67° 19' 24".

Greenwood—See W04BS, Bethel.

Harrison, Bridgton & North Bridgton—W03AM, Maine Public Bcstg. Corp., 1450 Lisbon St., Lewiston, ME 04240 (WCBB Ch. 10 Augusta-Lewiston-Portland)—10-w, lat. 44° 05' 58", long. 70° 40' 22".

Locke Mill—See W04BS, Bethel.

Lower Sabao Lake & Mopang Lake—W10AU, Princeton-Calais Translators Inc., 33 Swan St., Calais, ME 04619 (WLBS-TV Ch. 2 Bangor)—1-w, lat. 44° 53' 25", long. 68° 01' 10".

Madawaska—W11AA, NEPSK Inc., Box 1149, Presque Isle, ME 04769 (WAGM-TV Ch. 8 Presque Isle)—1-w, lat. 47° 20' 30", long. 68° 18' 51".

Madison—See W14AB, Skowhegan.

Mopang Lake—See W10AU, Lower Sabao Lake.

North Bridgton—See W03AM, Harrison.

***Pittsfield**—W04BT, Maine Public Bcstg. Corp., 1450 Lisbon St., Lewiston, ME 04240 (WCBB Ch. 10 Augusta-Lewiston-Portland)—10-w, lat. 44° 48' 45", long. 69° 26' 53".

Portland—W18AY, National Minority TV Inc., Box C-11949, Santa Ana, CA 92711 (KTBN-TV Ch. 40 Santa Ana-Los Angeles, CA)—lat. 43° 39' 18", long. 70° 15' 52".

Princeton—W78AD, Princeton-Calais Translators Inc., 33 Swan St., Calais, ME 04619 (WLBS-TV Ch. 2 Bangor)—20-w, lat. 45° 23' 40", long. 67° 47' 30".

Princeton—W80AF, Princeton-Calais Translators Inc., 33 Swan St., Calais, ME 04619 (WABI-TV Ch. 5 Bangor)—20-w, lat. 45° 23' 40", long. 67° 47' 30".

Skowhegan, Madison & Anson—W14AB, Maine Public Bcstg. Corp., 1450 Lisbon St., Lewiston, ME 04240 (WCBB Ch. 10 Augusta-Lewiston-Portland)—100-w, lat. 44° 42' 48", long. 69° 43' 36".

St. Francis—W02AU, St. Francis Chamber of Commerce, Main St., St. Francis, ME 04774 (WAGM-TV Ch. 8 Presque Isle)—1-w, lat. 47° 10' 08", long. 68° 51' 47".

St. Francis—W04AY, Maine Public Bcstg. Corp., 65 Texas Ave., Bangor, ME 04401 (WMEM-TV Ch. 10 Presque Isle)—1-w, lat. 47° 10' 08", long. 68° 51' 47".

St. John Plantation—W11AY, Town of St. John, RFD No. 3, Box 416, Fort Kent, ME 04743 (WAGM-TV Ch. 8 Presque Isle)—100-w, lat. 47° 13' 30", long. 68° 42' 16".

Waterville—W04AK, WLBS Television Inc., Box 934, Bangor, ME 04401 (WLBS-TV Ch. 2 Bangor)—1-w, lat. 44° 31' 36", long. 69° 38' 40". Note: Licensed as LPTV.

Maryland

Barton—W09AC, Barton TV Translators Inc., Barton, MD 21521—1-w, lat. 39° 30' 25", long. 79° 01' 20".

Barton—W11AF, Barton TV Translators Inc., Barton, MD 21521 (WTAE-TV Ch. 4 Pittsburgh, PA)—1-w, lat. 39° 30' 25", long. 79° 01' 20".

Flintstone—W08BN, Flintstone Community TV Inc., Flintstone, MD 21530 (WJAC-TV Ch. 6 Johnstown, PA)—1-w, lat. 39° 41' 18", long. 78° 31' 56".

Flintstone—W11AL, Flintstone Community TV Inc., Flintstone, MD 21530 (WUSA Ch. 9 Washington, DC)—1-w, lat. 39° 41' 18", long. 78° 31' 56".

Flintstone—W13AD, Flintstone Community TV Inc., Flintstone, MD 21530 (WJLA-TV Ch. 7 Washington, DC)—1-w, lat. 39° 41' 18", long. 78° 31' 56".

***Frederick**—W48AR, Great Trails Bcstg. Corp., 717 E. David Rd., Dayton, OH 45429 (WHAG-TV Ch. 25 Hagerstown)—442-w, lat. 39° 20' 54", long. 77° 24' 33".

***Frederick**—W52AS, Great Trails Bcstg. Corp., 717 E. David Rd., Dayton, OH 45429 (WHAG-TV Ch. 25 Hagerstown)—1000-w, lat. 39° 20' 54", long. 77° 24' 33".

Westernport—W08AQ, United TV Inc., Box 351, Rte. 1, Westport, MD 21562—1-w, lat. 39° 29' 44", long. 79° 03' 39".

Westernport—W12AJ, United TV Inc., Box 351, Rte. 1, Westport, MD 21562 (WJAC-TV Ch. 6 Johnstown, PA)—1-w, lat. 39° 29' 44", long. 79° 03' 39".

Massachusetts

Adams & Williamstown, MA & Bennington, VT—W51AE, Viacom Bcstg. Inc., Box 4035, Albany, NY 12204 (WNYT Ch. 13 Albany-Troy-Schenectady, NY)—1000-w, lat. 42° 38' 14", long. 73° 10' 07".

Dennis—W67BA, Cape Television Inc., 99 Asnebumskit Rd., Paxton, MA 01612—100-w, lat. 41° 41' 19", long. 70° 20' 49". Note: Licensed as LPTV.

Hyannis—W08CH, WGBH Educational Foundation, 125 Western Ave., Boston, MA 02134 (WGBH-TV Ch. 2 Boston)—10-w, lat. 41° 43' 46", long. 70° 10' 01". Note: Licensed as LPTV.

Lanesborough, Lenox, Pittsfield & West Pittsfield—W07AI, Arsenal M Sub Inc., 1211 Ave. of the Americas, New York, NY 10036 (WNYT Ch. 13 Albany-Troy-Schenectady, NY)—10-w, lat. 42° 25' 26", long. 73° 15' 57".

Lenox—See W07AI, Lanesborough.

New Bedford—W20AH, Freedom WLNE-TV Inc., 430 County St., New Bedford, MA 02741 (WLNE Ch. 6 Providence, RI-New Bedford, MA)—626-w, lat. 41° 38' 00", long. 70° 55' 50". Note: Licensed as LPTV.

Pittsfield—See W07AI, Lanesborough.

Springfield—W69AQ, Jasas Corp., Suite 3000, 301 Commerce St., Fort Worth, TX 76102 (WUNI Ch. 27 Worcester)—100-w, lat. 42° 05' 01", long. 72° 42' 16".

West Pittsfield—See W07AI, Lanesborough.

Williamstown—See W51AE, Adams.

Michigan

Ann Arbor—W67AJ, Eastern Michigan University, 426 King Hall, Ypsilanti, MI 48197 (WLNS-TV Ch. 6 Lansing)—100-w, lat. 42° 16' 34", long. 83° 44' 17".

Battle Creek—W20AZ, Three Angels Bcstg. Network Inc., Box 176A, RR 3, Thompsonville, IL 62890 (KTBN-TV Ch. 40 Santa Ana-Los Angeles, CA)—1000-w, lat. 42° 17' 17", long. 85° 09' 54".

Bessemer, Ramsey & Wakefield—W07AU, Tri City Improvement Corp., 212 W. Lead, Bessemer, MI 49911 (KDLH Ch. 3 Duluth, MN-Superior, WI)—1-w, lat. 46° 28' 18", long. 90° 00' 43".

Bessemer, Ramsey & Wakefield—W09AQ, Tri City Improvement Corp., 212 W. Lead, Bessemer, MI 49911 (KBJR-TV

Ch. 6 Duluth, MN-Superior, WI)—1-w, lat. 46° 28' 18", long. 90° 00' 43".

Calumet—W05AQ, Federal Bcstg. Co., Box 460, Marquette, MI 49855 (WLUC-TV Ch. 6 Marquette)—100-w, lat. 47° 08' 06", long. 88° 33' 53".

Champion—W11AV, Neighborhood Twp. Translator TV Authority, Box 124A, Rte. 1, Champion, MI (WDIV Ch. 4 Detroit)—1-w, lat. 46° 30' 29", long. 87° 58' 07".

Crystal Falls Twp.—W49AF, Crystal Falls Township, B. W. St. Clair, 5970 W. 70th Ave., Arvada, CO (WGBA Ch. 26 Green Bay, WI)—100-w, lat. 46° 10' 00", long. 88° 22' 30".

Detroit—W66BV, Los Cerezos Television Co., 1150 17th St. NW, Washington, DC (KWEX-TV Ch. 41 San Antonio, TX)—1000-w, lat. 42° 19' 45", long. 83° 02' 25". Note: Licensed as LPTV.

East Lansing—See W69BJ, Lansing.

Escanaba—W40AN, BBC License Subsidiary L.P., Suite 1200, 980 N. Michigan Ave., Chicago, IL 60611 (WLUK-TV Ch. 11 Green Bay, WI)—1000-w, lat. 45° 46' 56", long. 87° 06' 04".

Felch—W09BA, Felch Area TV Corp., Felch, MI 49831 (WGBA Ch. 26 Green Bay, WI)—1-w, lat. 45° 59' 05", long. 87° 52' 00".

Grand Rapids—W15AM, Le Sea Bcstg. Corp., Box 12, South Bend, IN 46624 (WHME-TV Ch. 46 South Bend, IN)—900-w, lat. 43° 01' 01", long. 85° 44' 25".

Gwinn—W02AM, Forsyth Twp. Co-op, Box 468, Gwinn, MI 49841 (WGBA Ch. 26 Green Bay, WI)—1-w, lat. 46° 17' 03", long. 87° 29' 09".

Iron Mountain—K47AF, Bresnan Communications Co. L.P., 709 Westchester Ave., White Plains, NY 10604—100-w, lat. 45° 49' 21", long. 88° 02' 38".

Iron Mountain—W30AK, Bresnan Communications Co. L.P., 709 Westchester Ave., White Plains, NY 10604 (WJMN-TV Ch. 3 Escanaba)—100-w, lat. 45° 49' 15", long. 88° 02' 38". Note: Licensed as LPTV.

Iron Mountain—W43AN, Bresnan Communications Co. L.P., 709 Westchester Ave., White Plains, NY 10604—100-w, lat. 45° 49' 15", long. 88° 02' 38".

***Iron Mountain**—W56BF, Bresnan Communications Co. L.P., 709 Westchester Ave., White Plains, NY 10604—lat. 45° 49' 15", long. 88° 02' 38".

Iron Mountain—W65BN, Bresnan Communications Co. L.P., 709 Westchester Ave., White Plains, NY 10604 (WJMN-TV Ch. 3 Escanaba)—100-w, lat. 45° 49' 15", long. 88° 02' 38". Note: Licensed as LPTV.

Jackson—W59CA, Tri-State Christian TV Inc., Box 1010, Marion, IL 62959 (WAQP Ch. 49 Saginaw)—1000-w, lat. 42° 23' 28", long. 84° 37' 22".

Kalamazoo—W2480, Tri-State Christian TV Inc., Box 1010, Marion, IL 62959 (WTLJ Ch. 54 Muskegon)—1000-w, lat. 42° 07' 43", long. 85° 20' 16".

L'Anse—W70AZ, Federal Bcstg. Co., Box 460, Marquette, MI 49855 (WLUC-TV Ch. 6 Marquette)—100-w, lat. 46° 46' 49", long. 88° 32' 30".

Lansing & East Lansing—W69BJ, Tri-State Christian TV Inc., Box 1010, Marion, IL 62959 (WAQP Ch. 49 Saginaw)—1000-w, lat. 42° 40' 33", long. 84° 30' 00".

Leeland & surrounding areas—W69AV, Central Michigan U., Broomfield Rd., Mount Pleasant, MI 48859 (WCML-TV Ch. 6 Alpena)—100-w, lat. 44° 58' 50", long. 85° 40' 45".

***Muskegon**—W29BE, Trinity Bcstg. Network Inc., Box C-11949, Santa Ana, CA 92711 (KTBN-TV Ch. 40 Santa Ana-Los Angeles, CA)—lat. 43° 13' 47", long. 86° 05' 05". Requests modification of CP for change of city of license to Traverse City, from Ch. 29 to Ch. 17, to 1000-w, lat. 44° 46' 32", long. 85° 41' 02". BPTT-JE0415XN.

***Petoskey**—W17AV, Heritage Bcstg. of Michigan, Box 627, Cadillac, MI 49601 (WWTW Ch. 9 Cadillac-Traverse City)—1000-w, lat. 45° 28' 40", long. 84° 57' 04".

Ramsey—See W07AU, Bessemer.

Ramsey—See W09AO, Bessemer.

Republic—W09AJ, Republic Twp., c/o Clerk, Republic, MI 49879—1-w, lat. 46° 23' 59", long. 87° 59' 23".

Sault Ste. Marie—W67CS, Inspiration TV of Southern Oregon, 1544 Alta Vista Dr., Vista, CA 92084 (KTBN-TV Ch. 40 Santa Ana-Los Angeles, CA)—1000-w, lat. 46° 26' 16", long. 84° 22' 42".

Traverse City—W40AY, GRK Productions Joint Venture, 7400 S. 45th Rd., Cadillac, MI 49601 (WGKI Ch. 33 Cadillac)—1000-w, lat. 44° 46' 13", long. 85° 41' 43".

Traverse City—W46AD, Central Michigan U., Broomfield Rd., Mount Pleasant, MI 48859 (WCML-TV Ch. 6 Alpena)—1000-w, lat. 44° 46' 36", long. 85° 41' 02".

Wakefield—See W07AU, Bessemer.

Wakefield—See W09AO, Bessemer.

White Pine—W07AA, Porkie Mountains TV Co. Inc., Box 35, White Pine, MI (KDLH Ch. 3 Duluth, MN-Superior, WI)—1-w, lat. 46° 48' 45", long. 89° 40' 09".

White Pine—W70AT, Porkie Mountains TV Co. Inc., 25 Hemlock St., White Pine, MI 49971 (WJFW-TV Ch. 12 Wausau-Rhinelander, WI)—100-w, lat. 46° 48' 45", long. 89° 40' 09".

White Pine—W74AS, Porkie Mountains TV Co. Inc., 25 Hemlock St., White Pine, MI 49971 (WDIO-TV Ch. 10 Duluth, MN)—100-w, lat. 46° 48' 45", long. 89° 40' 09".

White Pine—W83AS, Porkie Mountains TV Co. Inc., 25 Hemlock St., White Pine, MI 49971 (WLUC-TV Ch. 6 Marquette)—100-w, lat. 46° 48' 45", long. 89° 40' 09".

Minnesota

***Aitkin**—K27EV, WDIO-TV Inc., 3415 University Ave., St. Paul, MN 55114 (WDIO-TV Ch. 10 Duluth)—1000-w, lat. 46° 32' 05", long. 93° 52' 41".

Aitkin—K33DX, Benedek Bcstg. Corp., Stewart Square Bldg., Suite 210, 303 W. State St., Rockford, IL 61101 (KDLH Ch. 3 Duluth, MN-Superior, WI)—100-w, lat. 46° 32' 05", long. 93° 52' 41". Holds CP for change to 1000-w. BPTT-930401TN.

***Aitkin**—K35EF, KBJR License Inc., One Dag Hammarskjold Plaza, New York, NY 10017 (KBJR-TV Ch. 6 Duluth, MN-Superior, WI)—1000-w, lat. 46° 32' 05", long. 93° 52' 41".

***Aitkin**—K66BI, WDIO-TV Inc., 3415 University Ave., St. Paul, MN 55114 (WDIO-TV Ch. 10 Duluth)—1000-w, lat. 46° 32' 05", long. 93° 52' 41".

Alexandria—K24AE, Selective TV Inc., 614 Hawthorne, Alexandria, MN 56308—100-w, lat. 45° 55' 59", long. 95° 26' 50".

Alexandria—K26CL, Selective TV Inc., Box 665, 614 Hawthorne, Alexandria, MN 56308 (KLGT-TV Ch. 23 Minneapolis-St. Paul)—100-w, lat. 45° 55' 59", long. 95° 26' 50". Note: Licensed as LPTV.

Alexandria—K28BT, Selective TV Inc., Box 665, 614 Hawthorne, Alexandria, MN 56308 (KITN-TV Ch. 29 Minneapolis-St. Paul)—100-w, lat. 45° 55' 59", long. 95° 26' 50". Note: Licensed as LPTV.

Alexandria—K30AF, Selective TV Inc., Box 665, 614 Hawthorne, Alexandria, MN 56308 (KWCM-TV Ch. 10 Appleton)—100-w, lat. 45° 55' 59", long. 95° 26' 50". Note: Licensed as LPTV.

Alexandria—K34AF, Selective TV Inc., Box 665, 614 Hawthorne, Alexandria, MN 56308 (KVRR Ch. 15 Fargo, ND-Moorhead, MN)—100-w, lat. 45° 55' 59", long. 95° 26' 50".

Alexandria—K36AA, Selective TV Inc., Box 665, Alexandria, MN 56308 (WCCO-TV Ch. 4 Minneapolis-St. Paul)—100-w, lat. 45° 55' 59", long. 95° 26' 50".

Alexandria—K38AC, Selective TV Inc., Box 665, Alexandria, MN 56308 (KMSP-TV Ch. 9 Minneapolis-St. Paul)—100-w, lat. 45° 55' 59", long. 95° 26' 50".

Alexandria—K40AA, Selective TV Inc., Box 665, Alexandria, MN 56308 (KTHI-TV Ch. 11 Fargo-Grand Forks, ND)—100-w, lat. 45° 55' 59", long. 95° 26' 50".

Alexandria—K48DV, Selective TV Inc., Box 665, 614 Hawthorne, Alexandria, MN 56308—100-w, lat. 45° 55' 59", long. 95° 26' 50". Note: Licensed as LPTV.

Alexandria—K62AU, Selective TV Inc., Box 665, Alexandria, MN 56308 (KWCM-TV Ch. 10 Appleton)—100-w, lat. 45° 55' 59", long. 95° 26' 50".

***Alexandria & Douglas County**—K58AT, Central Minnesota TV Co., 720 Hawthorne St., Alexandria, MN 55435 (WIRT Ch. 13 Hibbing)—100-w, lat. 45° 54' 44", long. 95° 29' 54".

Appleton—K29CC, Prairieview TV Inc., 6545 Cecilia Circle, Minneapolis, MN 55435 (KITN-TV Ch. 29 Minneapolis-St. Paul)—lat. 45° 10' 49", long. 95° 59' 47". Note: Licensed as LPTV.

Appleton—K52AH, Prairieview TV Inc., 6545 Cecilia Circle, Minneapolis, MN 55435 (KCCO-TV Ch. 7 Alexandria)—100-w, lat. 45° 10' 49", long. 95° 59' 47".

Appleton—K54AK, Prairieview TV Inc., 6545 Cecilia Circle, Minneapolis, MN 55435 (KMSP-TV Ch. 9 Minneapolis-St. Paul)—100-w, lat. 45° 10' 49", long. 95° 59' 47".

Appleton—K56BZ, Prairieview TV Inc., 6545 Cecilia Circle, Minneapolis, MN 55435 (KARE Ch. 11 Minneapolis-St. Paul)—100-w, lat. 45° 10' 49", long. 95° 59' 47".

Appleton—K60AB, Prairieview TV Inc., 6545 Cecilia Circle, Minneapolis, MN 55435 (KVRR Ch. 15 Fargo, ND-Moorhead, MN)—100-w, lat. 45° 10' 49", long. 95° 59' 47".

Baudette—K53BL, Lake of the Woods County, Box 808, Baudette, MN 56623 (KXJB-TV Ch. 4 Valley City-Fargo, ND)—100-w, lat. 48° 40' 14", long. 94° 34' 24".

Baudette—K55BH, Lake of the Woods County, Box 808, Baudette, MN 56623 (KTHI-TV Ch. 11 Fargo-Grand Forks, ND)—100-w, lat. 48° 40' 14", long. 94° 34' 24".

Baudette—K57AR, Lake of the Woods County, Box 808, Baudette, MN 56623 (WDAZ-TV Ch. 8 Devils Lake-Grand Forks, ND)—100-w, lat. 48° 40' 14", long. 94° 34' 24".

Bemidji—K26AC, Red River Broadcast Corp., Box 9115, 4015 9th Ave. SW, Fargo, ND 58106 (KVRR Ch. 15 Fargo, ND-Moorhead, MN)—1000-w, lat. 47° 33' 19", long. 94° 47' 59".

Bemidji—K28DD, Hubbard Bcstg. Inc., 3415 University Ave., St. Paul, MN 55114 (KSAX Ch. 42 Alexandria)—100-w, lat. 47° 28' 08", long. 94° 49' 23".

Bemidji—K30DK, Howard F. Roycroft, 555 13th St. NW, Washington, DC 20004 (KMSP-TV Ch. 9 Minneapolis-St. Paul)—1000-w, lat. 47° 28' 08", long. 94° 49' 23".

Bemidji—K46AG, Headwaters TV Translator Corp., Box 83, (KDLH Ch. 3 Duluth, MN-Superior, WI)—100-w, lat. 47° 28' 40", long. 94° 48' 45".

Bemidji—K48AO, Headwaters TV Translator Corp., Box 83, (KBJR-TV Ch. 6 Duluth, MN-Superior, WI)—100-w, lat. 47° 28' 40", long. 94° 48' 45".

Bemidji—K50AK, WOIO-TV Inc., 3415 University Ave., St. Paul, MN 55114 (WIRT Ch. 13 Hibbing)—100-w, lat. 47° 28' 40", long. 94° 48' 45".

Bergville—See K02HG, Northome.

Bergville—See K04BX, Northome.

Big Falls & rural areas—K60BO, County of Koochiching, Box 186, Courthouse, International Falls, MN 56649 (KBJR-TV Ch. 6 Duluth, MN-Superior, WI)—100-w, lat. 48° 11' 30", long. 93° 48' 00".

Big Falls & rural areas—K62BJ, County of Koochiching, Box 186, Courthouse, International Falls, MN 56649 (KDLH Ch. 3 Duluth, MN-Superior, WI)—100-w, lat. 48° 11' 30", long. 93° 48' 00".

Big Falls & rural areas—W64AM, County of Koochiching, Box 186, Courthouse, International Falls, MN 56649 (WIRT Ch. 13 Hibbing)—100-w, lat. 48° 11' 30", long. 93° 48' 00".

Big Fork, Marcell & Marcell rural areas—K67CA, EZ-TV Inc., Box 166, Big Fork, MN 56628 (KDLH Ch. 3 Duluth, MN-Superior, WI)—100-w, lat. 47° 39' 05", long. 93° 40' 24".

Big Fork, Marcell & Marcell rural areas—K69CR, EZ-TV Inc., Box 166, Big Fork, MN 56628 (KBJR-TV Ch. 6 Duluth, MN-Superior, WI)—100-w, lat. 47° 39' 05", long. 93° 40' 24".

Birchdale, Black River rural areas & Loman—K56BO, County of Koochiching, Box 186, Courthouse, International Falls, MN 56649 (KDLH Ch. 3 Duluth, MN-Superior, WI)—100-w, lat. 48° 29' 08", long. 94° 00' 26".

Birchdale, Black River rural areas & Loman—W58AI, County of Koochiching, Box 186, Courthouse, International Falls, MN 56649 (WIRT Ch. 13 Hibbing)—100-w, lat. 48° 29' 08", long. 94° 00' 26".

Black River—See K56BO, Birchdale.

Black River—See W58AI, Birchdale.

Blue Earth—K70DR, KTTC Television Inc., 601 First Ave. SW, Rochester, MN 55902 (KTTC Ch. 10 Rochester)—100-w, lat. 43° 38' 05", long. 94° 02' 35".

Translators—Minnesota

Brainerd—K16BQ, Hubbard Bcstg. Inc., 3415 University Ave., St. Paul, MN 55114 (KSAX Ch. 42 Alexandria)—1000-w, lat. 46° 19' 19", long. 94° 09' 55".

Brainerd—K28DF, Howard F. Roycroft, 555 13th St. NW, Washington, DC 20004 (KMSP-TV Ch. 9 Minneapolis-St. Paul)—1000-w, lat. 46° 19' 19", long. 94° 09' 55".

Brainerd—K54AT, Red River Broadcast Corp., Box 9115, 4015 9th Ave. SW, Fargo, ND 58106 (KVRN Ch. 15 Fargo, ND-Moorhead, MN)—1000-w, lat. 46° 25' 21", long. 94° 27' 41". Note: Licensed as LPTV.

Brainerd—K57BJ, WDIO-TV Inc., 3415 University Ave., St. Paul, MN 55114 (WDIO-TV Ch. 10 Duluth)—100-w, lat. 46° 19' 20", long. 94° 09' 44".

Brainerd—K74CM, Blue Grass TV Inc., 425 W. Superior St., Duluth, MN 55802 (KDLH Ch. 3 Duluth, MN-Superior, WI)—100-w, lat. 46° 19' 20", long. 94° 09' 44".

Brainerd resort area—K78BP, Northland Communications Corp., Box 341, Brainerd, MN 56401 (KDLH Ch. 3 Duluth, MN-Superior, WI)—100-w, lat. 46° 26' 15", long. 94° 23' 05".

Breckenridge—See K09MF, Wahpeton, ND.

Cass Lake—K78AK, Blue Grass TV Inc., 425 W. Superior St., Duluth, MN 55802 (KDLH Ch. 3 Duluth, MN-Superior, WI)—10-w, lat. 47° 21' 30", long. 94° 28' 55".

Cass Lake—K82AF, Granite Bcstg. Corp., 230 E. Superior St., Duluth, MN 55802 (KBJR-TV Ch. 6 Duluth, MN-Superior, WI)—10-w, lat. 47° 21' 30", long. 94° 28' 55".

Deer River—K59BQ, Benedek Bcstg. Corp., Stewart Square Bldg., Suite 210, 303 W. State St., Rockford, IL 61101 (KDLH Ch. 3 Duluth, MN-Superior, WI)—100-w, lat. 47° 21' 15", long. 93° 45' 20".

Deer River—K61BH, KBJR License Inc., One Dag Hammarskjold Plaza, New York, NY 10017 (KBJR-TV Ch. 6 Duluth, MN-Superior, WI)—100-w, lat. 47° 21' 15", long. 93° 45' 20".

Donnelly—K53DX, Tri-County UHF-TV Inc., 120 W. Schlieman, Appleton, MN 56308 (KVRN Ch. 15 Fargo, ND-Moorhead, MN)—51-w, lat. 45° 42' 08", long. 96° 08' 14".

Donnelly—K55FW, Tri-County UHF-TV Inc., 120 W. Schlieman, Appleton, MN 56308—50.0-w, lat. 45° 42' 08", long. 96° 08' 13".

Donnelly & Herman—K57BL, Tri-County UHF-TV Inc., 120 W. Schlieman, Appleton, MN 56308 (KARE Ch. 11 Minneapolis-St. Paul)—48-w, lat. 45° 42' 08", long. 96° 08' 14".

Donnelly & Herman—K59BT, Tri-County UHF-TV Inc., 120 W. Schlieman, Appleton, MN 56308 (KMSP-TV Ch. 9 Minneapolis-St. Paul)—43-w, lat. 45° 42' 08", long. 96° 08' 14".

Donnelly & Herman—K61BJ, Tri-County UHF-TV Inc., 120 W. Schlieman, Appleton, MN 56308 (KDLO-TV Ch. 3 Florence-Watertown, SD)—42-w, lat. 45° 42' 08", long. 96° 08' 14".

Donnelly & Herman—K63BW, Hubbard Bcstg. Inc., 3415 University Ave., St. Paul, MN 55114 (KSAX Ch. 42 Alexandria)—45-w, lat. 45° 42' 08", long. 96° 08' 13".

Douglas County—See K58AT, Alexandria.

***Ely**—K30DX, Harry W. Reed II, No. 3, 2618 J St., Sacramento, CA 95816-4313 (CKPR-TV Ch. 2 Thunder Bay, Ont.)—100-w, lat. 47° 53' 40", long. 91° 51' 50".

Ely—K32DH, Harry W. Reed II, No. 3, 2618 J St., Sacramento, CA 95816-4313 (KDLH Ch. 3 Duluth, MN-Superior, WI)—100-w, lat. 47° 53' 40", long. 91° 51' 50".

***Ely**—K34DS, Harry W. Reed II, No. 3, 2618 J St., Sacramento, CA 95816-4313 (WDIO-TV Ch. 10 Duluth)—100-w, lat. 47° 53' 40", long. 91° 51' 50".

***Ely**—K36CY, Harry W. Reed II, No. 3, 2618 J St., Sacramento, CA 95816-4313 (WDSE-TV Ch. 8 Duluth, MN-Superior, WI)—100-w, lat. 47° 53' 40", long. 91° 51' 50".

Ely—K38DH, Harry W. Reed II, No. 3, 2618 J St., Sacramento, CA 95816-4313 (KBJR-TV Ch. 6 Duluth, MN-Superior, WI)—100-w, lat. 47° 53' 40", long. 91° 51' 50".

Fairmont—K79BK, KTTC Television Inc., 601 First Ave. SW, Rochester, MN 55902 (KTTC Ch. 10 Rochester)—100-w, lat. 43° 37' 45", long. 94° 30' 40".

Fergus Falls—K02MM, Forum Publishing, Box 2026, Fargo, ND 58107 (WDAY-TV Ch. 6 Fargo, ND)—10-w, lat. 46° 19' 35", long. 96° 05' 25".

Funkley—See K02HG, Northome.

Funkley—See K04BX, Northome.

Godahl—K44AD, Cooperative Television Assn. of Southern MN, Hwy. 4N, Sleepy Eye, MN 56085 (KMSP-TV Ch. 9 Minneapolis-St. Paul)—100-w, lat. 44° 06' 20", long. 94° 36' 56".

Godahl—K46AA, Cooperative Television Assn. of Southern MN, Hwy. 4N, Sleepy Eye, MN 56085 (KTCA-TV Ch. 2 St. Paul-Minneapolis)—100-w, lat. 44° 06' 20", long. 94° 36' 56".

Godahl—K50AB, Cooperative Television Assn. of Southern MN, Hwy. 4N, Sleepy Eye, MN 56085 (KITN-TV Ch. 29 Minne-

apolis-St. Paul)—100-w, lat. 44° 06' 20", long. 94° 36' 56".

Godahl—K52AB, Cooperative Television Assn. of Southern MN, Hwy. 4N, Sleepy Eye, MN 56085 (KARE Ch. 11 Minneapolis-St. Paul)—100-w, lat. 44° 06' 20", long. 94° 36' 56".

Godahl—K54AC, Cooperative Television Assn. of Southern MN, Hwy. 4N, Sleepy Eye, MN 56085 (WCCO-TV Ch. 4 Minneapolis-St. Paul)—100-w, lat. 44° 06' 20", long. 94° 36' 56".

Grand Marais—K63BI, Benedek Bcstg. Corp., Stewart Square Bldg., Suite 210, 303 W. State St., Rockford, IL 61101 (KDLH Ch. 3 Duluth, MN-Superior, WI)—100-w, lat. 47° 46' 13", long. 90° 21' 06".

Grand Marais—K65BJ, KBJR License Inc., One Dag Hammarskjold Plaza, New York, NY 10017 (KBJR-TV Ch. 6 Duluth, MN-Superior, WI)—100-w, lat. 47° 46' 13", long. 90° 21' 06".

Grand Marais—K67CT, Duluth-Superior Area Educational TV Corp., 1202 E. University Circle, Duluth, MN 55811 (WDSE-TV Ch. 8 Duluth, MN-Superior, WI)—100-w, lat. 47° 46' 13", long. 90° 21' 06".

Grand Marais—W61AF, WDIO-TV Inc., 3415 University Ave., St. Paul, MN 55114 (WDIO-TV Ch. 10 Duluth)—100-w, lat. 47° 46' 09", long. 90° 20' 49".

Grand Portage—K53BH, Duluth-Superior Area Educational TV Corp., 1202 E. University Circle, Duluth, MN 55811 (WDSE-TV Ch. 8 Duluth, MN-Superior, WI)—100-w, lat. 47° 58' 30", long. 89° 45' 34".

Grand Portage—K55BR, WDIO-TV Inc., 3415 University Ave., St. Paul, MN 55114 (WDIO-TV Ch. 10 Duluth)—100-w, lat. 47° 58' 30", long. 89° 45' 34".

Grand Portage—K57BH, Benedek Bcstg. Corp., Stewart Square Bldg., Suite 210, 303 W. State St., Rockford, IL 61101 (KDLH Ch. 3 Duluth, MN-Superior, WI)—100-w, lat. 47° 58' 30", long. 89° 45' 34".

Grand Portage—K59BJ, KBJR License Inc., One Dag Hammarskjold Plaza, New York, NY 10017 (KBJR-TV Ch. 6 Duluth, MN-Superior, WI)—100-w, lat. 47° 58' 30", long. 89° 45' 34".

Grand Rapids—K18AI, Red River Broadcast Corp., Box 9115, 4015 9th Ave. SW, Fargo, ND 58106 (KVRN Ch. 15 Fargo, ND-Moorhead, MN)—1000-w, lat. 47° 20' 22", long. 93° 23' 48". Note: Licensed as LPTV.

Granite Falls—K59BE, Minnesota Valley TV Improvement Corp., Box 166, Granite Falls, MN 56241 (KCCO-TV Ch. 7 Alexandria)—110-w, lat. 44° 48' 17", long. 95° 34' 49".

Granite Falls—K61AU, Minnesota Valley TV Improvement Corp., Box 166, Granite Falls, MN 56241 (KCCO-TV Ch. 7 Alexan-

dria)—110-w, lat. 44° 48' 17", long. 95° 34' 49".

Granite Falls—K63AU, Minnesota Valley TV Improvement Corp., Box 166, Granite Falls, MN 56241 (KMSP-TV Ch. 9 Minneapolis-St. Paul)—110-w, lat. 44° 48' 17", long. 95° 34' 49".

Granite Falls—K65BA, Minnesota Valley TV Improvement Corp., Box 166, Granite Falls, MN 56241 (KSAX Ch. 42 Alexandria)—110-w, lat. 44° 48' 17", long. 95° 34' 49".

Granite Falls—K67AN, Minnesota Valley TV Improvement Corp., Box 166, Granite Falls, MN 56241 (KWCM-TV Ch. 10 Appleton)—110-w, lat. 44° 48' 01", long. 95° 34' 21".

Granite Falls—K69DP, Minnesota Valley TV Improvement Corp., Box 166, Granite Falls, MN 56241 (KARE Ch. 11 Minneapolis-St. Paul)—110-w, lat. 44° 48' 17", long. 95° 34' 49".

Grygla—K55DY, Lake of the Woods County, Box 808, Baudette, MN 56623 (KXJB-TV Ch. 4 Valley City-Fargo, ND)—100-w, lat. 48° 16' 20", long. 95° 40' 35".

Grygla—K57AS, Lake of the Woods County, Box 808, Baudette, MN 56623 (WDAZ-TV Ch. 8 Devils Lake-Grand Forks, ND)—100-w, lat. 48° 16' 20", long. 95° 40' 35".

Grygla—K59AX, Lake of the Woods County, Box 808, Baudette, MN 56623 (KTHL-TV Ch. 11 Fargo-Grand Forks, ND)—100-w, lat. 48° 16' 20", long. 95° 40' 35".

Herman—See K57BL, Donnelly.

Herman—See K59BT, Donnelly.

Herman—See K61BJ, Donnelly.

Herman—See K63BW, Donnelly.

***International Falls**—K49BU, County of Koochiching, Box 186, Courthouse, International Falls, MN 56649 (WIRT Ch. 13 Hibbing)—100-w, lat. 48° 34' 12", long. 93° 18' 30".

International Falls—K51CM, County of Koochiching, Box 186, Courthouse, International Falls, MN 56649 (KDLH Ch. 3 Duluth, MN-Superior, WI)—100-w, lat. 48° 34' 23", long. 93° 19' 21".

International Falls—K53CQ, County of Koochiching, Box 186, Courthouse, International Falls, MN 56649 (KBJR-TV Ch. 6 Duluth, MN-Superior, WI)—100-w, lat. 48° 34' 12", long. 93° 18' 30".

International Falls—K60BT, County of Koochiching, Box 186, Courthouse, International Falls, MN 56649 (KBJR-TV Ch. 6 Duluth, MN-Superior, WI)—100-w, lat. 48° 29' 08", long. 94° 00' 26".

***Kabetogama**—K65EA, County of Koochiching, Box 186, Courthouse, International Falls, MN 56649 (WIRT Ch. 13 Hibbing)—20-w, lat. 48° 21' 40", long. 93° 00' 36".

- *Kabetogama**—K67EH, County of Koochiching, Box 186, Courthouse, International Falls, MN 56649 (KBJR-TV Ch. 6 Duluth, MN-Superior, WI)—20-w, lat. 48° 21' 40", long. 93° 00' 36".
- *Kabetogama**—K69FD, County of Koochiching, Box 186, Courthouse, International Falls, MN 56649 (KDLH Ch. 3 Duluth, MN-Superior, WI)—20-w, lat. 48° 21' 40", long. 93° 00' 36".
- Little Falls**—K63DY, Howard F. Roycroft, 555 13th St. NW, Washington, DC 20004 (KMSP-TV Ch. 9 Minneapolis-St. Paul)—100.0-w, lat. 45° 52' 57", long. 94° 27' 03".
- Little Falls**—K69DA, Hubbard Bcstg. Inc., 3415 University Ave., St. Paul, MN 55114 (KSAX Ch. 42 Alexandria)—100-w, lat. 45° 52' 56", long. 94° 26' 49".
- Loman**—See K56BO, Birchdale.
- Loman**—See W58AI, Birchdale.
- Long Prairie**—K32AE, Hubbard Bcstg. Inc., 3415 University Ave., St. Paul, MN 55114—100-w, lat. 45° 58' 38", long. 94° 53' 59".
- Marcell**—See K67CA, Big Fork.
- Marcell**—See K69CR, Big Fork.
- *Marshall**—K28BQ, Midcontinent Bcstg. Co., 501 S. Phillips Ave., Sioux Falls, SD 57102 (KELO-TV Ch. 11 Sioux Falls, SD)—100-w, lat. 44° 24' 26", long. 95° 51' 50".
- Marshall**—K30AC, Hubbard Bcstg. Inc., 3415 University Ave., St. Paul, MN 55114 (KSTP-TV Ch. 5 St. Paul-Minneapolis)—100-w, lat. 44° 24' 26", long. 95° 51' 50".
- Max & surrounding rural areas**—K62BL, EZ-TV Inc., Box 166, Big Fork, MN 56628 (WIRT Ch. 13 Hibbing)—100-w, lat. 47° 36' 48", long. 94° 05' 24".
- Max & surrounding rural areas**—K62BH, EZ-TV Inc., Box 166, Big Fork, MN 56628 (KDLH Ch. 3 Duluth, MN-Superior, WI)—100-w, lat. 47° 39' 05", long. 93° 40' 24".
- Max, Squaw Lake & rural area**—K11EA, EZ-TV Inc., Box 166, Big Fork, MN 56628 (KOLH Ch. 3 Ouluth, MN-Superior, WI)—1-w, lat. 47° 36' 42", long. 94° 04' 48".
- Norris Camp**—K65CS, Lake of the Woods County, Box 808, Baudette, MN 56623 (KXJB-TV Ch. 4 Valley City-Fargo, ND)—100-w, lat. 48° 36' 38", long. 95° 11' 29".
- Norris Camp**—K67BC, Lake of the Woods County, Box 808, Baudette, MN 56623 (WDAZ-TV Ch. 8 Devils Lake-Grand Forks, ND)—100-w, lat. 48° 36' 38", long. 95° 11' 29".
- Norris Camp**—K69BK, Lake of the Woods County, Box 808, Baudette, MN 56623 (KTHI-TV Ch. 11 Fargo-Grand Forks, ND)—100-w, lat. 48° 36' 38", long. 95° 11' 29".
- Northome & rural areas**—K55BY, County of Koochiching, Box 186, Courthouse, International Falls, MN 56649 (WIRT Ch. 13 Hibbing)—100-w, lat. 47° 48' 12", long. 94° 19' 51".
- Northome & rural areas**—K57BK, County of Koochiching, Box 186, Courthouse, International Falls, MN 56649 (KDLH Ch. 3 Duluth, MN-Superior, WI)—100-w, lat. 47° 48' 12", long. 94° 19' 51".
- Northome, Bergville, Funkley & Shooks**—K02HG, EZ-TV Inc., Box 166, Big Fork, MN 56628 (WIRT Ch. 13 Hibbing)—10-w, lat. 47° 49' 47", long. 94° 19' 24".
- Northome, Bergville, Funkley & Shooks**—K04BX, EZ-TV Inc., Box 166, Big Fork, MN 56628 (KDLH Ch. 3 Duluth, MN-Superior, WI)—1-w, lat. 47° 49' 47", long. 94° 19' 24".
- *Olivia**—K33CT, Renville County TV Corp., 130 N. 10th St., Bird Island, MN 55310 (KITN-TV Ch. 29 Minneapolis-St. Paul)—100-w, lat. 44° 45' 50", long. 94° 52' 10". Note: Licensed as LPTV.
- Olivia**—K49AJ, Renville County TV Corp., 130 N. 10th St., Bird Island, MN 55310 (KRWF Ch. 43 Redwood Falls)—100-w, lat. 44° 45' 50", long. 94° 52' 10".
- Olivia**—K51AL, Renville County TV Corp., 130 N. 10th St., Bird Island, MN 55310 (WCCO-TV Ch. 4 Minneapolis-St. Paul)—100-w, lat. 44° 45' 50", long. 94° 52' 10".
- Olivia**—K53AD, Renville County TV Corp., 130 N. 10th St., Bird Island, MN 55310 (KARE Ch. 11 Minneapolis-St. Paul)—100-w, lat. 44° 45' 50", long. 94° 52' 10".
- Olivia**—K55CK, Renville County TV Corp., 130 N. 10th St., Bird Island, MN 55310 (KMSP-TV Ch. 9 Minneapolis-St. Paul)—100-w, lat. 44° 45' 50", long. 94° 52' 10".
- Orr**—K59EN, Orr Area Minneonto II, Box 1, Orr, MN 55771 (WDSE-TV Ch. 8 Duluth, MN-Superior, WI)—100-w, lat. 47° 58' 41", long. 92° 49' 49".
- Orr**—K61EW, Orr Area Minneonto II, Box 1, Orr, MN 55771 (KDLH Ch. 3 Duluth, MN-Superior, WI)—100-w, lat. 47° 58' 41", long. 92° 49' 49".
- Orr**—K63DV, Orr Area Minneonto II, Box 1, Orr, MN 55771 (KBJR-TV Ch. 6 Duluth, MN-Superior, WI)—100-w, lat. 47° 58' 41", long. 92° 49' 49".
- Park Rapids**—K05IV, Red River Broadcast Corp., Box 9115, 4015 9th Ave. SW, Fargo, ND 58106 (KVRN Ch. 15 Fargo, ND-Moorhead, MN)—10-w, lat. 46° 59' 06", long. 95° 06' 17". Note: Licensed as LPTV.
- Park Rapids**—K24CV, Hubbard Bcstg. Inc., 3415 University Ave., St. Paul, MN 55114 (KSAX Ch. 42 Alexandria)—100-w, lat. 46° 55' 42", long. 95° 00' 22".
- Pope County**—See K64BG, Starbuck.
- Pope County**—See K66BA, Starbuck.
- Pope County**—See K68BP, Starbuck.
- Red Lake**—K61CM, Red Lake Band of Chippewa Indians, Box 550, Red Lake, MN 56671 (WPIX Ch. 11 New York, NY)—100-w, lat. 47° 50' 37", long. 95° 02' 18".
- Red Lake**—K63CI, Red Lake Band of Chippewa Indians, Box 550, Red Lake, MN 56671 (WGN-TV Ch. 9 Chicago, IL)—100-w, lat. 47° 50' 37", long. 95° 02' 18".
- Red Lake**—K65BN, Red Lake Band of Chippewa Indians, Red Lake, MN 56671 (WDAZ-TV Ch. 6 Fargo, ND)—100-w, lat. 47° 50' 37", long. 95° 02' 18".
- Red Lake**—K67BM, Red Lake Band of Chippewa Indians, Red Lake, MN 56671 (KCCW-TV Ch. 12 Walker)—100-w, lat. 47° 50' 37", long. 95° 02' 18".
- Red Lake**—K69BT, Red Lake Band of Chippewa Indians, Red Lake, MN 56671 (KTHI-TV Ch. 11 Fargo-Grand Forks, ND)—100-w, lat. 47° 50' 37", long. 95° 02' 18".
- Redwood Falls**—K17BV, Redwood TV Improvement Corp., Box 51, Redwood Falls, MN 56283 (KITN-TV Ch. 29 Minneapolis-St. Paul)—1000-w, lat. 44° 33' 15", long. 94° 58' 02". Note: Licensed as LPTV.
- Redwood Falls**—K58AS, Redwood TV Improvement Corp., Box 51, Redwood Falls, MN 56283 (KELO-TV Ch. 11 Sioux Falls, SD)—100-w, lat. 44° 33' 15", long. 94° 58' 02".
- Redwood Falls**—K60AO, Redwood TV Improvement Corp., Box 51, Redwood Falls, MN 56283 (KRWF Ch. 43 Redwood Falls)—100-w, lat. 44° 33' 15", long. 94° 58' 02".
- Redwood Falls**—K62AA, Redwood TV Improvement Corp., Box 51, Redwood Falls, MN 56283 (WCCO-TV Ch. 4 Minneapolis-St. Paul)—10-w, lat. 44° 33' 15", long. 94° 58' 02".
- Redwood Falls**—K66BB, Redwood TV Improvement Corp., Box 51, Redwood Falls, MN 56283 (KMSP-TV Ch. 9 Minneapolis-St. Paul)—10-w, lat. 44° 33' 15", long. 94° 58' 02".
- Redwood Falls**—K68BJ, Redwood TV Improvement Corp., Box 51, Redwood Falls, MN 56283 (KARE Ch. 11 Minneapolis-St. Paul)—10-w, lat. 44° 33' 15", long. 94° 58' 02".
- Redwood Falls**—W64AC, Redwood TV Improvement Corp., Box 51, Redwood Falls, MN 56283 (KTCA-TV Ch. 2 St. Paul-Minneapolis)—100-w, lat. 44° 33' 15", long. 94° 58' 02".
- Rochester**—K27CW, Clear Channel Television Licenses Inc., Suite 600, 200 Concord Plaza, San Antonio, TX 78265-9512 (KITN-TV Ch. 29 Minneapolis-St. Paul)—100-w, lat. 44° 03' 21", long. 92° 24' 43".
- Roseau**—K42CW, Roseau County, County Courthouse, Roseau, MN 56751—lat. 48° 51' 10", long. 95° 46' 13".
- Roseau**—K46BV, Roseau County, County Courthouse, Roseau, MN 56751 (KNRR Ch. 12 Pembina, ND)—100-w, lat. 48° 51' 10", long. 95° 46' 13".
- Roseau**—K48CQ, Roseau County, County Courthouse, Roseau, MN 56751—100-w, lat. 48° 51' 10", long. 95° 46' 13".
- *Roseau**—K50AM, Roseau County, County Courthouse, Roseau, MN 56751 (WDAZ-TV Ch. 8 Devils Lake-Grand Forks, ND)—100-w, lat. 48° 51' 10", long. 95° 46' 13".
- Roseau**—K52AM, Roseau County, County Courthouse, Roseau, MN 56751 (KTHI-TV Ch. 11 Fargo-Grand Forks, ND)—100-w, lat. 48° 51' 10", long. 95° 46' 13".
- Shooks**—See K02HG, Northome.
- Shooks**—See K04BX, Northome.
- Silver Bay**—K78CU, City of Silver Bay, Municipal Bldg., Silver Bay, MN 55614 (WDIO-TV Ch. 10 Ouluth)—100-w, lat. 47° 17' 21", long. 91° 17' 31".
- Squaw Lake**—See K11EA, Max.
- St. James**—K19CA, United Communications Corp., 715 58th St., Kenosha, WI 53140 (KEYC-TV Ch. 12 Mankato)—1000-w, lat. 44° 06' 28", long. 94° 35' 55".
- St. James**—K32AF, Hubbard Bcstg. Inc., 3415 University Ave., St. Paul, MN 55114 (KSTP-TV Ch. 5 St. Paul-Minneapolis)—1000-w, lat. 44° 06' 27", long. 94° 35' 43".
- St. James**—K42AV, Watonwan TV Improvement Assn., Box 285, St. James, MN 56081—lat. 44° 06' 28", long. 94° 35' 55". Note: Licensed as LPTV.
- St. James**—K48AA, Cooperative Television Assn. of Southern MN, Hwy. 4N, Sleepy Eye, MN 56085—lat. 44° 06' 20", long. 94° 36' 56".
- Starbuck & Pope County**—K64BG, Starbuck Area Development Corp., Box 536, Starbuck, MN 56381 (KCCO-TV Ch. 7 Alexandria)—100-w, lat. 45° 35' 00", long. 95° 25' 45".
- *Starbuck & Pope County**—K66BA, Starbuck Area Development Corp., Box 536, Starbuck, MN 56381 (KMSP-TV Ch. 9 Minneapolis-St. Paul)—100-w, lat. 45° 35' 00", long. 95° 25' 45".

Translators—Minnesota

- Starbuck & Pope County**—K68BP, Starbuck Area Development Corp., Box 536, Starbuck, MN 56381 (KITN-TV Ch. 29 Minneapolis-St. Paul)—100-w, lat. 45° 35' 00", long. 95° 25' 45".
- Virginia & northern rural area**—K66AP, County of Koochiching, Box 186, Courthouse, International Falls, MN 56649 (KBJR-TV Ch. 6 Duluth, MN-Superior, WI)—100-w, lat. 47° 34' 14", long. 92° 31' 20".
- Virginia & northern rural area**—K68AT, County of Koochiching, Box 186, Courthouse, International Falls, MN 56649 (KDLH Ch. 3 Duluth, MN-Superior, WI)—100-w, lat. 47° 34' 14", long. 92° 31' 20".
- Wabasha**—K57CN, Hubbard Bcstg. Inc., 3415 University Ave., St. Paul, MN 55114 (KSTP-TV Ch. 5 St. Paul-Minneapolis)—1-w, lat. 44° 24' 18", long. 92° 05' 28".
- Wadena**—K20AC, Hubbard Bcstg. Inc., 3415 University Ave., St. Paul, MN 55114 (KSAX Ch. 42 Alexandria)—1000-w, lat. 46° 23' 24", long. 95° 04' 03".
- Wadena**—K63DX, Howard F. Roycroft, Suite 8-E, 555 13th St. NW, Washington, DC 20004 (KMSP-TV Ch. 9 Minneapolis-St. Paul)—147-w, lat. 46° 23' 24", long. 95° 04' 03".
- Walker**—K49CU, Howard F. Roycroft, 555 13th St. NW, Washington, DC 20004 (KMSP-TV Ch. 9 Minneapolis-St. Paul)—1000-w, lat. 46° 56' 03", long. 94° 27' 25".
- Walker**—K65DT, Leech Lake TV Corp., Box 493, Walker, MN 56484 (KVRR Ch. 15 Fargo, ND-Moorhead, MN)—100-w, lat. 47° 05' 37", long. 94° 34' 47".
- Walker**—K67BZ, Leech Lake TV Corp., Box 493, Walker, MN 56484 (KDLH Ch. 3 Duluth, MN-Superior, WI)—100-w, lat. 47° 05' 00", long. 94° 34' 53".
- Walker**—K69CP, Leech Lake TV Corp., Box 493, Walker, MN 56484 (KSAX Ch. 42 Alexandria)—100-w, lat. 47° 05' 00", long. 94° 34' 53".
- Williams**—K61AR, Lake of the Woods County, Box 808, Baudette, MN 56623 (WDAZ-TV Ch. 8 Devils Lake-Grand Forks, ND)—100-w, lat. 48° 51' 49", long. 94° 48' 22".
- Williams**—K63AS, Lake of the Woods County, Box 808, Baudette, MN 56623 (KTHI-TV Ch. 11 Fargo-Grand Forks, ND)—100-w, lat. 48° 51' 49", long. 94° 48' 22".
- Williams**—W59AX, Lake of the Woods County, Box 808, Baudette, MN 56623 (KXJB-TV Ch. 4 Valley City-Fargo, ND)—100-w, lat. 48° 51' 49", long. 94° 48' 22".
- Willmar**—K14AD, Hubbard Bcstg. Inc., 3415 University Ave., St. Paul, MN 55114 (KSAX Ch. 42 Alexandria)—1000-w, lat. 45° 09' 58", long. 95° 02' 41".
- *Willmar**—K40BR, UHF TV Inc., Box 241, Willmar, MN 56201 (KITN-TV Ch. 29 Minneapolis-St. Paul)—100-w, lat. 45° 09' 58", long. 95° 02' 41". Note: Licensed as LPTV.
- Willmar**—K46AC, UHF TV Inc., Box 241, Willmar, MN 56201 (KARE Ch. 11 Minneapolis-St. Paul)—100-w, lat. 45° 09' 58", long. 95° 02' 41".
- Willmar**—K48AH, UHF TV Inc., Box 241, Willmar, MN 56201 (KMSP-TV Ch. 9 Minneapolis-St. Paul)—100-w, lat. 45° 09' 58", long. 95° 02' 41".
- Willmar**—K50AG, UHF TV Inc., Box 241, Willmar, MN 56201—100-w, lat. 45° 09' 58", long. 95° 02' 41".
- Windom**—K56AH, City of Windom, 444 9th St., Windom, MN 56101 (KMSP-TV Ch. 9 Minneapolis-St. Paul)—100-w, lat. 43° 51' 15", long. 95° 07' 30".
- Windom**—K58AF, City of Windom, 444 9th St., Windom, MN 56101 (KRWF Ch. 43 Redwood Falls)—100-w, lat. 43° 51' 15", long. 95° 07' 30".
- Windom**—K60AD, City of Windom, 444 9th St., Windom, MN 56101 (KTCA-TV Ch. 2 St. Paul-Minneapolis)—100-w, lat. 43° 51' 15", long. 95° 07' 30".
- Windom**—K62AI, City of Windom, 444 9th St., Windom, MN 56101 (KARE Ch. 11 Minneapolis-St. Paul)—100-w, lat. 43° 51' 15", long. 95° 07' 30".
- Windom**—K64AK, City of Windom, 444 9th St., Windom, MN 56101 (KELO-TV Ch. 11 Sioux Falls, SD)—100-w, lat. 43° 51' 15", long. 95° 07' 30".
- Winona**—K38CL, Clear Channel Television Licenses Inc., Suite 600, 200 Concord Plaza, San Antonio, TX 78265-9512 (KITN-TV Ch. 29 Minneapolis-St. Paul)—100-w, lat. 44° 01' 50", long. 91° 39' 48".
- Winona**—K74CZ, KTTC Television Inc., 601 First Ave. SW, Rochester, MN 55902 (KTTC Ch. 10 Rochester)—100-w, lat. 44° 01' 15", long. 91° 34' 35".
- Worthington**—K07TY, Nobles Bcstg. Co. Ltd., 1077 Meadow Lane, Fond du Lac, WI 54935 (KDLT Ch. 5 Mitchell-Sioux Falls, SD)—100-w, lat. 43° 47' 48", long. 95° 40' 41". Note: Licensed as LPTV.
- *Worthington**—K15EB, Independent Communications Inc., Box 3103, Sioux Falls, SD 57117-5103 (KTTW Ch. 17 Sioux Falls, SD)—1000-w, lat. 43° 37' 48", long. 95° 40' 32". Requests modification of CP to lat. 43° 37' 02", long. 95° 41' 20". BPTT-940720IF.
- Worthington**—K29CT, Hubbard Bcstg. Inc., 3415 University Ave., St. Paul, MN 55114 (KRWF Ch. 43 Redwood Falls)—1000-w, lat. 43° 36' 11", long. 95° 42' 10".
- Calhoun City**—W34BJ, William Earl Morgan, Box 453, Bruce, MS 38915 (W07BN Ch. 7 Bruce)—100-w, lat. 33° 53' 48", long. 89° 20' 15".
- Columbia**—W45AA, Mississippi Authority for ETV, Box 1101, Jackson, MS 39215-1101 (WMAH-TV Ch. 19 Biloxi)—1000-w, lat. 31° 16' 00", long. 89° 49' 56".
- *Hattiesburg**—W31BE, Sonlight Bcstg. Systems Inc., 120 Zeigler Circle E, Mobile, AL 36608 (WMPV-TV Ch. 21 Mobile, AL)—1000-w, lat. 31° 23' 02", long. 89° 10' 44".
- Hattiesburg**—W47BP, Mississippi Authority for ETV, Box 1101, Jackson, MS 39215-1101 (WMAH-TV Ch. 19 Biloxi)—1000-w, lat. 31° 21' 02", long. 89° 22' 12".
- Jackson**—W10BD, Great Oaks Bcstg. Corp., 914 N. Foster Dr., Baton Rouge, LA 70806 (W19AW Ch. 19 Baton Rouge, LA)—50-w, lat. 32° 16' 53", long. 90° 17' 41". Note: Licensed as LPTV.
- Laurel**—W09AU, Trinity Bcstg. Network, Box C-11949, Santa Ana, CA 92711 (KTBN-TV Ch. 40 Santa Ana-Los Angeles, CA)—10-w, lat. 31° 39' 40", long. 89° 13' 30". Note: Operating as LPTV.
- *Meridian & Philadelphia**—W50BQ, Columbus Television Inc., Box 271/327 Television Rd., Columbus, MS 39703 (WCBI-TV Ch. 4 Columbus)—559-w, lat. 32° 34' 18", long. 88° 53' 20".
- *Oxford**—W47BL, Sonlight Bcstg. Systems Inc., 120 Zeigler Circle E, Mobile, AL 36608—1000-w, lat. 34° 24' 05", long. 89° 24' 20".
- Philadelphia**—See W50BQ, Meridian.
- Missouri**
- Cabool**—K06AO, City of Cabool, Cabool, MO 65689 (KDEB-TV Ch. 27 Springfield)—1-w, lat. 37° 07' 50", long. 92° 06' 00".
- Cabool**—K08AT, South Central Missouri Bcstg. Corp., Box 69, Houston, MO 65483 (KYTV Ch. 3 Springfield)—1-w, lat. 37° 07' 50", long. 92° 06' 00".
- Cabool**—K13FD, American Consolidated Broadcasting Corp., Box 69, Cabool, MO 65483 (KOLR Ch. 10 Springfield)—1-w, lat. 37° 08' 25", long. 92° 05' 56".
- Cape Girardeau**—K10KM, WSIL-TV Inc., 21 W. Poplar St., Harrisburg, IL 62946 (WSIL-TV Ch. 3 Harrisburg, IL)—10-w, lat. 37° 22' 16", long. 89° 31' 52".
- Columbia**—K56AU, Trinity Bcstg. Network Inc., Box C-11949, Santa Ana, CA 92711 (KTBN-TV Ch. 40 Santa Ana-Los Angeles, CA)—1000-w, lat. 38° 57' 21", long. 92° 16' 24". Note: Operating as LPTV.
- Dresden, Georgetown & Sedalia**—K110J, Mel Wheeler Inc., Box 659, Jefferson City, MO 65102 (KRCG Ch. 13 Jefferson City)—10-w, lat. 38° 44' 48", long. 93° 13' 56".
- Georgetown**—See K110J, Dresden.
- *Gilman City**—K64CV, Fabri Development Corp., 5251 Fieldston Rd., Bronx, NY 10471 (KQTV Ch. 2 St. Joseph)—1000-w, lat. 40° 11' 32", long. 93° 52' 43".
- *Jefferson City**—K410I, Sonlight Bcstg. Systems Inc., 120 Zeigler Circle E, Mobile, AL 36608 (KTBN-TV Ch. 40 Santa Ana-Los Angeles, CA)—1000-w, lat. 38° 47' 28", long. 92° 17' 43".
- Kimberling City**—K08GN, Woods Communications Group Inc., Debtor-in-Possession, 3000 E. Cherry St., Springfield, MO 65802 (KDEB-TV Ch. 27 Springfield)—1-w, lat. 36° 39' 19", long. 93° 25' 02".
- Kirkville**—K34CW, Public Interest Bcstg. Group Inc., 820 W. 2nd St., Ottumwa, IA 52501 (KYOU-TV Ch. 15 Ottumwa, IA)—100-w, lat. 40° 13' 38", long. 92° 36' 35".
- Lebanon**—K24DF, New Life Evangelistic Center Inc., 1411 Locust St., St. Louis, MO 63103 (KNLJ Ch. 25 Jefferson City)—891-w, lat. 37° 49' 10", long. 92° 44' 51". Note: Licensed as LPTV.
- Malden**—K62DA, New York Times Bcst. Service Inc., 803 Channel 3 Dr., Memphis, TN 38103 (WREG-TV Ch. 3 Memphis, TN)—65-w, lat. 36° 30' 18", long. 89° 58' 15".
- Osage Beach**—K44DO, New Life Evangelistic Center Inc., 1411 Locust St., St. Louis, MO 63103 (KNLJ Ch. 25 Jefferson City)—1000-w, lat. 38° 09' 23", long. 92° 36' 43". Note: Licensed as LPTV.
- *Rolla**—K07SD, U. of Missouri, 225 University Hall, Columbia, MO 65211 (KOMU-TV Ch. 8 Columbia)—10-w, lat. 37° 57' 35", long. 91° 46' 19". Note: Licensed as LPTV.
- Sedalia**—See K110J, Dresden.
- *St. Louis**—K18BT, Trinity Broadcasting Network Inc., Box C-11949, Santa Ana, CA 92711 (KTBN-TV Ch. 40 Santa Ana-Los Angeles, CA)—1000-w, lat. 38° 34' 24", long. 90° 19' 30". Note: Licensed as LPTV.
- Unionville**—K59AJ, City of Unionville, City Clerk, Unionville, MO 63565—100-w, lat. 40° 29' 54", long. 93° 01' 18".
- Unionville**—K61AG, City of Unionville, City Clerk, Unionville, MO 63565—100-w, lat. 40° 29' 54", long. 93° 01' 18".

Montana

Absarokee—K05EI, Absarokee Community TV Club, Box 546, Absarokee, MT 59001 (KULR-TV Ch. 8 Billings)—1-w, lat. 45° 31' 45", long. 109° 25' 20".

Absarokee—K10MO, Absarokee Community TV Club, Box 546, Absarokee, MT

Montana—Translators

- 59001 (KSVI Ch. 6 Billings)—lat. 45° 31' 45", long. 109° 25' 20".
- Absarokee**—K12HX, Absarokee Community TV Club, Box 546, Absarokee, MT 59001 (KTVQ Ch. 2 Billings)—1-w, lat. 45° 31' 45", long. 109° 25' 20".
- Alzada**—See K17DC, Biddle.
- Arlee**—K48EG, Salish Kootenai College, Box 117, Pablo, MT 59855 (K25CL Ch. 25 Pablo/Ronan)—20-w, lat. 47° 12' 52", long. 114° 01' 42".
- Armellis**—See K06BG, Fargo.
- Ashland**—See K11NZ, Lame Deer.
- Ashland & Broadus rural areas**—K06KI, Ashland Television District, Box 402, Ashland, MT 59003 (KULR-TV Ch. 8 Billings)—10-w, lat. 45° 38' 20", long. 106° 10' 38".
- Ashland & Broadus rural areas**—K09PH, Ashland Television District, Box 402, Ashland, MT 59003 (KTVQ Ch. 2 Billings)—10-w, lat. 45° 38' 20", long. 106° 10' 38".
- Ashland & Otter Creek**—K05AD, Ashland Television District, Box 402, Ashland, MT 59003 (KTVQ Ch. 2 Billings)—1-w, lat. 45° 35' 20", long. 106° 09' 25".
- Ashland & Otter Creek**—K12FA, Ashland Television District, Box 402, Ashland, MT 59003 (KULR-TV Ch. 8 Billings)—1-w, lat. 45° 35' 20", long. 106° 09' 25".
- Ashland, Colstrip, Forsyth (rural area) & Lame Deer area**—K61BL, Colstrip TV Tax District, Box 233, Colstrip, MT 59323 (KULR-TV Ch. 8 Billings)—100-w, lat. 45° 50' 16", long. 106° 53' 47".
- Baker**—K04IH, Baker TV Tax District, Drawer F, Baker, MT 59313 (KXMA-TV Ch. 2 Dickinson, ND)—10-w, lat. 46° 18' 45", long. 104° 12' 25".
- Baker**—K08IP, Baker TV Tax District, Drawer F, Baker, MT 59313 (KHSD-TV Ch. 11 Lead, SD)—10-w, lat. 46° 16' 30", long. 104° 13' 30".
- Baker**—K10JP, Baker TV Tax District, Drawer F, Baker, MT 59313 (KXGN-TV Ch. 5 Glendive)—10-w, lat. 46° 18' 45", long. 104° 12' 25".
- Baker**—K13OW, Baker TV Tax District, Drawer F, Baker, MT 59313 (KIVV-TV Ch. 5 Lead-Deadwood, SD)—10-w, lat. 46° 16' 30", long. 104° 13' 30".
- Basin**—K09BG, Basin TV Assn., Box 114, Basin, MT 59631 (KXLF-TV Ch. 4 Butte)—1-w, lat. 46° 16' 23", long. 112° 16' 03".
- Basin**—K11LA, Basin TV Assn., Box 114, Basin, MT 59631 (KTVM Ch. 6 Butte)—1-w, lat. 46° 16' 23", long. 112° 16' 03".
- Bays**—See K17DC, Biddle.
- Bear Creek**—See K06BG, Fargo.
- Bear Creek Valley**—See K11CI, Madison Valley.
- Belgrade**—See K18AF, Bozeman.
- Belle Creek**—See K06AA, Broadus.
- Biddle**—See K06AA, Broadus.
- *Biddle, Bays & Alzada**—K17DC, Powder River County District High School, 500 N. Trautman, Broadus, MT 59317—100-w, lat. 45° 05' 26", long. 105° 01' 18".
- Big Arm Bay**—See K11RX, Elmo.
- Big Arm, Dayton, Elmo & Rollins**—K03DJ, Blacktail TV Tax District, Box 609, Lakeside, MT 59922 (KREM-TV Ch. 2 Spokane, WA)—10-w, lat. 47° 45' 00", long. 114° 00' 00".
- Big Arm, Dayton, Elmo & Rollins**—K05EE, Blacktail TV Tax District, Box 609, Lakeside, MT 59922 (KXLY-TV Ch. 4 Spokane, WA)—10-w, lat. 47° 45' 00", long. 114° 00' 00".
- Big Elk Valley, Lebo Valley & Two Dot**—K11FX, Two Dot TV Repeater Assn., Two Dot, MT 59085 (KTVQ Ch. 2 Billings)—1-w, lat. 46° 19' 30", long. 110° 01' 00".
- Big Elk Valley, Lebo Valley & Two Dot**—K13MK, Two Dot TV Repeater Assn., Two Dot, MT 59085 (KULR-TV Ch. 8 Billings)—1-w, lat. 46° 19' 30", long. 110° 01' 00".
- Big Sandy**—K07IP, Big Sandy TV Club, Box 577, Big Sandy, MT 59520 (KTGF Ch. 16 Great Falls)—1-w, lat. 48° 09' 40", long. 110° 02' 04".
- Big Sandy**—K10BK, Big Sandy TV Club, Box 577, Big Sandy, MT 59520 (KFBB-TV Ch. 5 Great Falls)—1-w, lat. 48° 09' 40", long. 110° 02' 04".
- Big Sandy**—K130Q, Big Sandy TV Club, Box 577, Big Sandy, MT 59520 (KRTV Ch. 3 Great Falls)—1-w, lat. 48° 09' 40", long. 110° 02' 04".
- Big Timber & Livingston (eastern rural area)**—K69CM, KTVQ Communications Inc., 134 Columbus St., Charleston, SC 29402 (KTVQ Ch. 2 Billings)—100-w, lat. 45° 40' 45", long. 110° 46' 21".
- Big Timber Creek**—See K13BD, Big Timber.
- Big Timber Creek area**—See K11NL, Big Timber.
- Big Timber, Big Timber Creek area, Boulder Creek area, Melville & Otter Creek**—K11NL, Sweet Grass TV Club, Big Timber, MT (KTVQ Ch. 2 Billings)—10-w, lat. 45° 54' 10", long. 109° 51' 30".
- Big Timber, Big Timber Creek area, Boulder Creek area, Melville & Otter Creek**—K13BD, Sweet Grass TV Club, Big Timber, MT (KULR-TV Ch. 8 Billings)—1-w, lat. 45° 54' 10", long. 109° 51' 30".
- Bigfork**—K52BL, Blacktail TV Tax District, Box 609, Lakeside, MT 59922 (KREM-TV Ch. 2 Spokane, WA)—100-w, lat. 48° 01' 10", long. 114° 22' 00".
- Bigfork**—K54CK, Blacktail TV Tax District, Box 609, Lakeside, MT 59922 (KXLY-TV Ch. 4 Spokane, WA; KTMF Ch. 23 Missoula)—100-w, lat. 48° 01' 10", long. 114° 22' 00".
- Bigfork & Kalispell**—K67CZ, Blacktail TV Tax District, Box 609, Lakeside, MT 59922 (KSPS-TV Ch. 7 Spokane, WA)—20-w, lat. 48° 01' 10", long. 113° 52' 32".
- Billings**—K25BP, Big Horn Communications Inc., 445 S. 24th St. W, Billings, MT 59102 (KSVI Ch. 6 Billings)—lat. 45° 45' 36", long. 108° 27' 02".
- Birney**—K11CH, Birney TV Club, Box 515, Bimey, MT 59012 (KTVQ Ch. 2 Billings)—1-w, lat. 45° 17' 27", long. 106° 31' 06".
- Birney**—K13RW, Bimey TV Club, Box 515, Bimey, MT 59012 (KULR-TV Ch. 8 Billings)—1-w, lat. 45° 17' 27", long. 106° 31' 06".
- Bitterroot, Camas Prairie, Hot Springs & Niarada**—K11IL, Hot Springs Community TV Inc., Box 405, Hot Springs, MT 59845 (KPAX-TV Ch. 8 Missoula)—1-w, lat. 47° 33' 32", long. 114° 32' 42".
- Black Butte**—See K09HI, Jordan.
- Black Butte**—See K11HE, Jordan.
- Bobtail Creek**—See K10LL, Pipe Creek.
- Bobtail Creek, Libby Dam Site Trailer Park, Pipe Creek & Quartz Creek**—K11MF, Libby Video Club, 613 Dakota Ave., Libby, MT 59923 (KSPS-TV Ch. 7 Spokane, WA)—1-w, lat. 48° 21' 13", long. 115° 40' 42".
- Bobtail Creek, Libby Dam Site Trailer Park, Pipe Creek & Quartz Creek**—K13MY, Libby Video Club, 613 Dakota Ave., Libby, MT 59923 (KREM-TV Ch. 2 Spokane, WA)—1-w, lat. 48° 21' 13", long. 115° 40' 42".
- Border Field**—See K63AQ, Sweetgrass.
- Border Field**—See K65DK, Sweetgrass.
- Boulder**—K08KT, Boulder TV Assn., Box 146, Boulder, MT 59632 (KXLF-TV Ch. 4 Butte)—10-w, lat. 46° 15' 21", long. 112° 08' 53".
- Boulder**—K10HD, Boulder TV Assn., Box 146, Boulder, MT 59632 (KRTV Ch. 3 Great Falls)—10-w, lat. 46° 12' 42", long. 112° 06' 18".
- Boulder**—K13KP, Boulder TV Assn., Box 146, Boulder, MT 59632 (KTVM Ch. 6 Butte)—1-w, lat. 46° 16' 18", long. 112° 09' 42".
- Boulder Creek**—See K11NL, Big Timber.
- Boulder Creek**—See K13BD, Big Timber.
- Box Elder**—K08HI, Box Elder TV Club, Box 105, Box Elder, MT 59521 (KFBB-TV Ch. 5 Great Falls)—1-w, lat. 48° 14' 25", long. 109° 55' 20".
- Box Elder**—K13HX, Box Elder TV Club, Box 105, Box Elder, MT 59521 (KRTV Ch. 3 Great Falls)—1-w, lat. 48° 14' 25", long. 109° 55' 20".
- *Bozeman**—K24DR, KFBB Corp., Box 1139, Great Falls, MT 59403 (KFBB-TV Ch. 5 Great Falls)—1000-w, lat. 45° 38' 19", long. 111° 16' 18".
- Bozeman**—K42BZ, Eagle Communications Inc., TV Bldg., 340 W. Main St., Missoula, MT 59802 (KTVM Ch. 6 Butte)—1000-w, lat. 45° 40' 27", long. 110° 52' 05".
- Bozeman, Belgrade & Manhattan**—K18AF, KTVQ Communications Inc., 134 Columbus St., Charleston, SC 29402 (KTVQ Ch. 2 Billings)—100-w, lat. 45° 38' 10", long. 111° 16' 18".
- Bridger**—K57EW, Clarks Fork Valley TV District No. 1, 107 S. Main St., Bridger, MT 59014 (KTVQ Ch. 2 Billings)—1-w, lat. 45° 17' 11", long. 108° 56' 02".
- Bridger**—K59DT, Clarks Fork Valley TV District No. 1, 107 S. Main St., Bridger, MT 59014 (KSVI Ch. 6 Billings)—100-w, lat. 45° 17' 11", long. 108° 56' 02".
- Broadus**—See K06KI, Ashland.
- Broadus**—See K09PH, Ashland.
- Broadus & Powder River (lower & upper areas)**—K08JV, Powder River County TV Board, County Courthouse, Broadus, MT 59317 (KTVQ Ch. 2 Billings)—10-w, lat. 45° 24' 40", long. 105° 21' 28".
- Broadus & Upper Powder River**—K03CS, Powder River County TV Board, County Courthouse, Broadus, MT 59317 (KHSD-TV Ch. 11 Lead, SD)—10-w, lat. 45° 24' 40", long. 105° 21' 28".
- Broadus (rural area S & W of Broadus), Stacey & Sonnette**—K10AC, Powder River County TV Board, County Courthouse, Broadus, MT 59317 (KULR-TV Ch. 8 Billings)—10-w, lat. 45° 36' 02", long. 105° 56' 15".
- Broadus rural area (west)**—K55FG, Powder River County TV Board, County Courthouse, Broadus, MT 59317 (KTVQ

Translators—Montana

- Ch. 2 Billings)—100-w, lat. 45° 36' 02", long. 105° 56' 15".
- Broadus, Belle Creek, Biddle, Mid Powder River, Mizpah (rural) & Upper Powder River**—K06AA, Powder River County TV Board, County Courthouse, Broadus, MT 59317 (KULR-TV Ch. 8 Billings)—10-w, lat. 45° 24' 40", long. 105° 21' 28".
- Brockway**—See K06KY, Circle.
- Brockway**—See K10AT, Circle.
- Brockway**—See K18CR, Circle.
- Brockway**—See K65EM, Circle.
- Browning**—K11CA, Browning TV Club, Box 700, Browning, MT 59417 (CISA-TV Ch. 7 Lethbridge, Alta.)—1-w, lat. 48° 42' 25", long. 113° 06' 37".
- Brusett**—See K09HI, Jordan.
- Brusett**—See K11HE, Jordan.
- Brusett (northern & western rural areas)**—K06EB, Garfield TV Club, Jordan, MT 59337 (KRTV Ch. 3 Great Falls)—10-w, lat. 47° 24' 40", long. 107° 25' 50".
- Brusett**—See K07VA, Jordan.
- Bull Lake Valley**—K09KE, Lake Creek TV District, 55 N. Halo Court, Troy, MT 59935 (KHQ-TV Ch. 6 Spokane, WA)—1-w, lat. 48° 31' 02", long. 115° 47' 56".
- Bull Lake Valley**—K11KP, Lake Creek TV District, 55 N. Halo Court, Troy, MT 59935 (KXLY-TV Ch. 4 Spokane, WA)—1-w, lat. 48° 31' 02", long. 115° 47' 56".
- Bull Lake Valley**—K13KV, Lake Creek TV District, 55 N. Halo Court, Troy, MT 59935 (KREM-TV Ch. 2 Spokane, WA)—1-w, lat. 48° 31' 02", long. 115° 47' 56".
- Burgess Lake**—See K68AW, Weeksville.
- Busby**—K10ML, Dull Knife Memorial College Inc., Box 206, Lame Deer, MT 59403 (KTVQ Ch. 2 Billings)—1-w, lat. 45° 33' 05", long. 106° 57' 30".
- Busby**—See K11NZ, Lame Deer.
- Butte**—K43DU, Big Horn Communications Inc., 445 S. 24th St., Billings, MT 59102 (KCTZ Ch. 7 Bozeman)—1000-w, lat. 46° 00' 29", long. 112° 26' 30". Note: Licensed as LPTV.
- Camas Prairie**—See K11IL, Bitterroot.
- Castle Rock & Lame Deer**—K70ER, KTVQ Communications Inc., 134 Columbus St., Charleston, SC 29402 (KTVQ Ch. 2 Billings)—1-w, lat. 45° 50' 27", long. 106° 54' 39". Requests CP for change from Ch. 70 to Ch. 64. BPTT-940811A.
- Checkerboard**—K11CC, Checkerboard TV, c/o D.E. Saunders, Martinsdale, MT 59053 (KFBB-TV Ch. 5 Great Falls)—1-w, lat. 46° 35' 20", long. 110° 32' 30".
- *Checkerboard & Martinsdale**—K09VY, Checkerboard TV, c/o D.E. Saunders, Martinsdale, MT 59053 (KTVH Ch. 12 Helena)—10-w, lat. 46° 35' 20", long. 110° 32' 30".
- Checkerboard area & Martinsdale**—K07KD, Checkerboard TV, c/o D.E. Saunders, Martinsdale, MT 59053 (KRTV Ch. 3 Great Falls)—1-w, lat. 46° 35' 20", long. 110° 32' 30".
- Cheyenne Indian Reservation**—K07TR, Dull Knife Memorial College Inc., Box 206, Lame Deer, MT 59403 (KTVQ Ch. 2 Billings)—100-w, lat. 45° 31' 23", long. 106° 43' 53".
- Chinook & Fairview**—K09BR, Snake Creek TV Assn. Inc., Chinook, MT 59523 (KFBB-TV Ch. 5 Great Falls)—1-w, lat. 48° 25' 00", long. 109° 08' 00".
- Chinook & surrounding area**—K63AR, Chinook TV Assn., Box 835, Chinook, MT 59523 (KRTV Ch. 3 Great Falls)—100-w, lat. 48° 28' 13", long. 109° 16' 05".
- Chinook & surrounding rural area**—K61BK, Chinook TV Assn., Box 835, Chinook, MT 59523 (KFBB-TV Ch. 5 Great Falls)—100-w, lat. 48° 28' 13", long. 109° 16' 05".
- Chinook & surrounding rural area**—K65BR, Chinook TV Assn., Box 835, Chinook, MT 59523 (CISA-TV Ch. 7 Lethbridge, Alta.)—100-w, lat. 48° 28' 13", long. 109° 16' 05".
- Chinook, Clear Creek, Fairview & Zurich**—K02BT, Chinook TV Assn., Box 835, Chinook, MT 59523 (KFBB-TV Ch. 5 Great Falls)—1-w, lat. 48° 28' 13", long. 109° 16' 05".
- Chinook, Clear Creek, Fairview & Zurich**—K04AN, Chinook TV Assn., Box 835, Chinook, MT 59523 (CISA-TV Ch. 7 Lethbridge, Alta.)—10-w, lat. 48° 28' 13", long. 109° 16' 05".
- Circle**—See K07EK, Terry Creek.
- Circle**—K13BC, Circle TV Booster Club Inc., Box 194, Circle, MT 59214 (KXGN-TV Ch. 5 Glendive)—10-w, lat. 47° 17' 00", long. 105° 24' 55".
- *Circle**—K14AG, Circle TV Booster Club Inc., Box 194, Circle, MT 59214 (KWSE Ch. 4 Williston, ND)—100-w, lat. 47° 16' 00", long. 105° 24' 55". Note: Licensed as LPTV.
- Circle & Brockway**—K06KY, Circle TV Booster Club Inc., Box 194, Circle, MT 59214 (KXMD-TV Ch. 11 Williston, ND)—1-w, lat. 47° 17' 00", long. 105° 24' 55".
- Circle & Brockway**—K10AT, Circle TV Booster Club Inc., Box 194, Circle, MT 59214 (KUMV-TV Ch. 8 Williston, ND)—10-w, lat. 47° 17' 00", long. 105° 24' 55".
- Circle & Brockway**—K18CR, Circle TV Booster Club Inc., Box 194, Circle, MT 59214 (KWSE Ch. 4 Williston, ND)—100-w, lat. 47° 17' 00", long. 105° 24' 55".
- Circle & Brockway**—K65EM, Circle TV Booster Club Inc., Box 194, Circle, MT 59214 (KYUS-TV Ch. 3 Miles City)—10-w, lat. 47° 02' 38", long. 105° 43' 33".
- Clancy**—K34CS, Boulder TV Assn., Box 146, Boulder, MT 59632 (K27CD Ch. 27 Boulder)—69-w, lat. 46° 30' 35", long. 111° 55' 56".
- Clear Creek**—See K02BT, Chinook.
- Clear Creek**—See K04AN, Chinook.
- Clyde Park-Emigrant**—K44DG, Shields Valley TV Tax District, Box 34, Clyde Park, MT 59018 (KCTZ Ch. 7 Bozeman)—100-w, lat. 45° 35' 52", long. 110° 32' 45".
- Cohagen**—See K07EK, Terry Creek.
- Colstrip**—K09DY, Colstrip TV Club, Box 233, Colstrip, MT 59323 (KULR-TV Ch. 8 Billings)—1-w, lat. 45° 53' 42", long. 106° 37' 39".
- Colstrip**—K11DY, Colstrip TV Club, Box 233, Colstrip, MT 59323 (KYUS-TV Ch. 3 Miles City; KSVI Ch. 6 Billings)—1-w, lat. 45° 53' 42", long. 106° 37' 39".
- Colstrip**—K13PV, Colstrip TV Club, Box 233, Colstrip, MT 59323 (KTVQ Ch. 2 Billings)—10-w, lat. 45° 53' 42", long. 106° 37' 39".
- Colstrip**—See K61BL, Ashland.
- *Columbus**—K33EA, Big Horn Communications Inc., 445 S. 24th St., Billings, MT 59102 (KSVI Ch. 6 Billings)—100-w, lat. 45° 38' 37", long. 109° 17' 43".
- Condon**—K07GM, Summit TV Improvement Assn., Box 2301, Hwy. 83, Condon, MT 59826 (KXLF-TV Ch. 4 Butte)—5-w, lat. 47° 23' 20", long. 113° 37' 40".
- Conner**—See K02GZ, Darby.
- Conner**—See K07FV, Darby.
- Conrad**—K06IL, Conrad TV District, 12 N. Montana St., Conrad, MT 59425 (CFCN-TV Ch. 4 Calgary, Alta.)—10-w, lat. 48° 11' 22", long. 112° 03' 30".
- Conrad**—K08BD, Conrad TV District, 12 N. Montana St., Conrad, MT 59425 (KRTV Ch. 3 Great Falls)—10-w, lat. 48° 11' 22", long. 112° 03' 30".
- Conrad**—K10DX, Conrad TV District, 12 N. Montana St., Conrad, MT 59425 (KFBB-TV Ch. 5 Great Falls)—10-w, lat. 48° 11' 22", long. 112° 03' 30".
- Conrad**—K12DJ, Conrad TV District, 12 N. Montana St., Conrad, MT 59425 (CISA-TV Ch. 7 Lethbridge, Alta.)—1-w, lat. 48° 11' 22", long. 112° 03' 30".
- Cooke City & Silver Gate, MT & Clarks Fork, WY**—K11GE, Shoshone River Power Inc., Box 780, Cody, WY (KTVQ Ch. 2 Billings)—1-w, lat. 45° 01' 30", long. 109° 54' 10".
- Cooke City & Silver Gate, MT & Clarks Fork, WY**—K13FW, Shoshone River Power Inc., Box 780, Cody, WY (KULR-TV Ch. 8 Billings)—1-w, lat. 45° 01' 30", long. 109° 54' 10".
- Coram**—See K05FC, Lake McDonald.
- Coram**—See K07IT, West Glacier.
- Coram**—See K10LH, West Glacier.
- Coram**—See K12LU, West Glacier.
- Crow Agency**—See K11NZ, Lame Deer.
- Crow Agency**—See K18EF, Hardin.
- Darby & Conner**—K02GZ, Upper Bitter Root TV Club, General Delivery, Darby, MT 59829 (KECI-TV Ch. 13 Missoula)—5-w, lat. 45° 58' 20", long. 114° 09' 30".
- Darby & Conner**—K07FV, Upper Bitter Root TV Club, General Delivery, Darby, MT 59829 (KPAX-TV Ch. 8 Missoula)—1-w, lat. 45° 58' 20", long. 114° 09' 30".
- Dayton**—See K03DJ, Big Arm.
- Dayton**—See K05EE, Big Arm.
- Dayton**—See K10LP, Polson.
- DeBorgia**—K02HN, West End TV Club, Box 52 (KECI-TV Ch. 13 Missoula)—1-w, lat. 47° 22' 45", long. 115° 22' 32".
- DeBorgia**—K04DU, West End TV Club, Box 52 (KXLY-TV Ch. 4 Spokane, WA)—1-w, lat. 47° 22' 42", long. 115° 22' 25".
- Deer Lodge**—K09BF, Deer Lodge Community TV, Box 431, Deer Lodge, MT 59722 (KECI-TV Ch. 13 Missoula)—1-w, lat. 46° 30' 00", long. 112° 34' 15".
- Del Bonita**—K05CZ, Del Bonita TV Club, Del Bonita Star Rte., Cut Bank, MT 59427 (CISA-TV Ch. 7 Lethbridge, Alta.)—1-w, lat. 48° 58' 00", long. 112° 47' 30".
- Del Bonita & surrounding community**—K11PW, Del Bonita TV Club, Del Bonita Star Rte., Cut Bank, MT 59427 (KRTV Ch. 3 Great Falls)—1-w, lat. 48° 58' 00", long. 112° 47' 30".
- Dell**—K06FN, Armstead, Dell, Horse Prairie TV Booster Club, Box 22, Dell, MT 59724 (KIFI-TV Ch. 8 Idaho Falls-Pocatello-Blackfoot, ID)—1-w, lat. 44° 56' 30", long. 112° 44' 20".
- Dell**—K11IN, Armstead, Dell, Horse Prairie TV Booster Club, Box 22, Dell, MT 59724 (KXLF-TV Ch. 4 Butte)—1-w, lat. 44° 56' 30", long. 112° 44' 20".

- Denton—K10HB**, Denton TV Assn., 1000 Lehman, Denton, MT 59430 (KFBB-TV Ch. 5 Great Falls)—1-w, lat. 47° 20' 18", long. 109° 55' 30".
- Denton—K12HP**, Denton TV Assn., 1000 Lehman, Denton, MT 59430 (KULR-TV Ch. 8 Billings)—1-w, lat. 47° 20' 18", long. 109° 55' 30".
- Dillon—K51DW**, Eagle Communications Inc., TV Bldg., 340 W. Main St., Missoula, MT 59802 (KTVM Ch. 6 Butte)—20-w, lat. 45° 14' 21", long. 112° 40' 05".
- Dodson—K36CW**, Phillips County TV Translator District, Box 387, Malta, MT 59538 (KFBB-TV Ch. 5 Great Falls)—100-w, lat. 48° 24' 30", long. 108° 09' 15".
- Dodson & Wagner—K10FC**, Phillips County TV Translator District, Box 387, Malta, MT 59538 (KRTV Ch. 3 Great Falls)—1-w, lat. 48° 23' 30", long. 108° 10' 00".
- Dodson & Wagner—K12GP**, Phillips County TV Translator District, Box 387, Malta, MT 59538 (KFBB-TV Ch. 5 Great Falls)—1-w, lat. 48° 23' 30", long. 108° 10' 00".
- Dodson, Wagner & rural area—K08FS**, Phillips County TV Translator District, Box 387, Malta, MT 59538 (KTGF Ch. 16 Great Falls)—1-w, lat. 48° 23' 30", long. 108° 10' 00".
- Drummond, Hall, New Chicago & Willow Creek—K10HI**, Drummond TV Tax District, Drummond, MT 59832 (KECI-TV Ch. 13 Missoula)—1-w, lat. 46° 37' 02", long. 113° 10' 56".
- East Glacier—K08IU**, East Glacier TV Assn., Glacier, MT 59434 (CISA-TV Ch. 7 Lethbridge, Alta.)—1-w, lat. 48° 29' 30", long. 113° 12' 10".
- East Glacier—K10HK**, East Glacier TV Assn., Glacier, MT 59434 (KRTV Ch. 3 Great Falls)—1-w, lat. 48° 29' 30", long. 113° 12' 10".
- East Glacier—K13EJ**, East Glacier TV Assn., Glacier, MT 59434 (KFBB-TV Ch. 5 Great Falls)—1-w, lat. 48° 29' 30", long. 113° 12' 10".
- East Helena, Fort William Henry Harrison, Helena & Lake Helena—K08GK**, KXLF Communications Inc., Box 3500, Butte, MT 59702 (KXLF-TV Ch. 4 Butte)—10-w, lat. 46° 35' 23", long. 112° 03' 53".
- East Missoula & Upper Rattlesnake area—K11IJ**, Eagle Communications Inc., TV Bldg., 340 W. Main St., Missoula, MT 59802 (KECI-TV Ch. 13 Missoula)—1-w, lat. 46° 51' 12", long. 113° 55' 41".
- Edwards—See K09HI**, Jordan.
- Edwards—See K11HE**, Jordan.
- Ekalaka—K07EQ**, Ekalaka Community TV Club, Ekalaka, MT 59324 (KXMA-TV Ch. 2 Dickinson, ND)—1-w, lat. 45° 54' 03", long. 104° 32' 57".
- Ekalaka—K09BE**, Ekalaka Community TV Club, Ekalaka, MT 59324 (KXGN-TV Ch. 5 Glendive)—1-w, lat. 45° 54' 03", long. 104° 32' 57".
- Ekalaka—K13LN**, Ekalaka Community TV Club, Ekalaka, MT 59324 (KHSD-TV Ch. 11 Lead, SD)—1-w, lat. 45° 54' 03", long. 104° 32' 57".
- Elliston—K07KW**, Elliston TV Group, Box 332, Elliston, MT 59728 (KTVH Ch. 12 Helena)—25-w, lat. 46° 33' 00", long. 112° 25' 00".
- Elmo—See K03DJ**, Big Arm.
- Elmo—See K05EE**, Big Arm.
- *Elmo—K07VU**, Blacktail TV Tax District, Box 609, Lakeside, MT 59922 (KXLY-TV Ch. 4 Spokane, WA)—10-w, lat. 47° 48' 56", long. 114° 19' 14".
- Elmo—See K10LP**, Poison.
- Elmo—K20CP**, Salish Kootenai College, Box 117, Pablo, MT 59855 (K25CL Ch. 25 Pablo/Ronan)—100-w, lat. 47° 46' 25", long. 114° 16' 04".
- Elmo & Big Arm Bay—K11RX**, Blacktail TV Tax District, Box 609, Lakeside, MT 59922 (KREM-TV Ch. 2 Spokane, WA)—10-w, lat. 47° 49' 00", long. 114° 18' 50".
- Emigrant—K27DL**, Paradise Valley TV District, Box 152, Livingston, MT 59047 (KUSM Ch. 9 Bozeman)—10-w, lat. 45° 10' 07", long. 110° 41' 22". Note: Licensed as LPTV.
- Emigrant—See K44DG**, Clyde Park.
- Emigrant & rural area—K57CE**, Paradise Valley TV District, Box 152, Livingston, MT 59047 (KULR-TV Ch. 8 Billings)—100-w, lat. 45° 20' 07", long. 110° 41' 22".
- Emigrant, Miner Basin & Paradise Valley—K05EH**, Paradise Valley TV District, Box 152, Livingston, MT 59047 (KULR-TV Ch. 8 Billings)—10-w, lat. 45° 34' 25", long. 110° 32' 40".
- Emigrant, Miner Basin & Paradise Valley—K07JK**, Paradise Valley TV District, Box 152, Livingston, MT 59047 (KTVM Ch. 6 Butte)—10-w, lat. 45° 20' 07", long. 110° 41' 22". Requests CP for change from Ch. 7 to Ch. 3, lat. 45° 20' 07", long. 110° 41' 21" BPTT-940705JC.
- Emigrant, Miner Basin & Paradise Valley—K10AH**, Paradise Valley TV District, Box 152, Livingston, MT 59047 (KXLF-TV Ch. 4 Butte)—10-w, lat. 45° 20' 07", long. 110° 41' 22".
- Ennis—See K09KH**, Watkins.
- Ennis—See K11CI**, Madison Valley.
- Eureka, Gateway & Rexford area—K02AO**, Eagle Communications Inc., TV Bldg., 340 W. Main St., Missoula, MT 59802 (KCFW-TV Ch. 9 Kalispell)—1-w, lat. 48° 51' 53", long. 115° 07' 27".
- Fairview—See K02BT**, Chinook.
- Fairview—See K04AN**, Chinook.
- Fairview—See K09BR**, Chinook.
- Fairview—See K13IG**, Sidney.
- Fallon Creek—See K07FS**, Plevna.
- Fargo, Bear Creek, Armells, Indian Butte areas & Roy (rural area E)—K06BG**, Roy TV Tax District, Roy, MT 59471 (KFBB-TV Ch. 5 Great Falls)—10-w, lat. 47° 22' 35", long. 108° 47' 14".
- Ferndale—K12LO**, Swan Hill TV Inc., Box 530, Bigfork, MT 59911 (KPAX-TV Ch. 8 Missoula)—10-w, lat. 48° 04' 03", long. 114° 01' 50".
- Ferndale, Lakeside, Somers & Swan Valley—K06EL**, Swan Hill TV Inc., Box 530, Bigfork, MT 59911 (KCFW-TV Ch. 9 Kalispell)—10-w, lat. 48° 04' 13", long. 114° 02' 23".
- Finley Point—See K60AL**, Rollins.
- Fisher Ranch—K11MS**, Thomas J. Fisher, Box 278, Hinsdale, MT 59241 (KFBB-TV Ch. 5 Great Falls)—1-w, lat. 48° 13' 00", long. 107° 15' 10".
- Fisher Ranch—K13NM**, Thomas J. Fisher, Box 278, Hinsdale, MT 59241 (KFBB-TV Ch. 5 Great Falls)—1-w, lat. 48° 13' 00", long. 107° 15' 10".
- Flathead Lake—See K60AL**, Rollins.
- *Florence—K29CV**, Bitterroot Valley Public TV Inc., Box 588, Hamilton, MT 59840 (K21AN Ch. 21 Darby)—100-w, lat. 46° 37' 04", long. 114° 06' 47".
- Forsyth—K07LO**, Forsyth Community TV Relay System Inc., Box 214, Forsyth, MT 59327 (KYUS-TV Ch. 3 Miles City; KSVI Ch. 6 Billings)—1-w, lat. 46° 15' 36", long. 106° 40' 15".
- Forsyth—K09BW**, Forsyth Community TV Relay System Inc., Box 214, Forsyth, MT 59327 (KTVO Ch. 2 Billings)—1-w, lat. 46° 15' 36", long. 106° 40' 15".
- Forsyth—K11CB**, Forsyth Community TV Relay System Inc., Box 214, Forsyth, MT 59327 (KULR-TV Ch. 8 Billings)—1-w, lat. 46° 15' 36", long. 106° 40' 15".
- Forsyth—See K61BL**, Ashland.
- Forsyth & eastern rural area—K12LR**, Forsyth TV Tax District, Box 214, Forsyth, MT 59327 (KTVQ Ch. 2 Billings)—10-w, lat. 46° 19' 38", long. 106° 41' 49".
- Forsyth (E & W rural area), Hammond Valley West, Lower Rosebud Creek & Rosebud area—K04FF**, Forsyth Community TV Relay System Inc., Box 214, Forsyth, MT 59327 (KULR-TV Ch. 8 Billings)—1-w, lat. 46° 19' 38", long. 106° 41' 49".
- Billings—1-w, lat. 46° 19' 38", long. 106° 41' 49".**
- Forsyth rural area—K75CL**, Citadel Communications Co. Ltd., Suite 100, 249 E. 48th St., New York, NY 10017—20-w, lat. 46° 19' 38", long. 106° 41' 49".
- Fort Benton—K09NC**, Fort Benton TV Club, 1712 Franklin St., Fort Benton, MT 59442 (KTVH Ch. 12 Helena)—1-w, lat. 47° 50' 07", long. 110° 39' 13".
- Fort Benton—K13AC**, Fort Benton TV Club, 1712 Franklin St., Fort Benton, MT 59442 (KFBB-TV Ch. 5 Great Falls)—1-w, lat. 47° 50' 07", long. 110° 39' 13".
- Fort Peck—K51BA**, Valley TV Club Inc., Box 1129, Glasgow, MT 59230 (KRTV Ch. 3 Great Falls)—100-w, lat. 48° 01' 49", long. 106° 17' 48".
- Fort Peck & Nashua—K45CH**, Valley County Television District 1, Box 311, Glasgow, MT 59230 (KRTV Ch. 3 Great Falls)—100-w, lat. 48° 01' 49", long. 106° 17' 48".
- Fort William Henry Harrison—See K08GK**, East Helena.
- Fortune—See K05GC**, Rexford.
- Four Buttes—See K03DP**, Scobey.
- Four Buttes & rural area (south)—K60BN**, Klear-Vu Television District, Box 12, Scobey, MT 59263 (KXMD-TV Ch. 11 Williston, ND)—100-w, lat. 48° 36' 02", long. 105° 17' 44".
- Frenchtown—K14IU**, Eagle Communications Inc., TV Bldg., Box 5268, 340 W. Main St., Missoula, MT 59806 (KECI-TV Ch. 13 Missoula)—20-w, lat. 46° 51' 12", long. 113° 55' 41". Note: Licensed as LPTV.
- Frenchtown—See K32DN**, Missoula.
- Gallatin River (Middle Fork) & Gallatin River (West Fork)—K07LE**, Big Sky Owners Assn. Inc., Box 57, Big Sky, MT 59716 (KXLF-TV Ch. 4 Butte)—5-w, lat. 45° 16' 27", long. 111° 23' 36".
- Gallatin River (Middle Fork) & Gallatin River (West Fork)—K09LP**, Big Sky Owners Assn. Inc., Box 57, Big Sky, MT 59716 (KTVM Ch. 6 Butte)—5-w, lat. 45° 16' 27", long. 111° 23' 36".
- Gallatin River (West Fork)—See K07LE**, Gallatin River (Middle Fork).
- Gallatin River (West Fork)—See K09LP**, Gallatin River (Middle Fork).
- Galpin—See K09HY**, King Springs.
- Galpin, Glasgow, King Springs & Tampilco—K11IA**, Valley County Television District 1, Box 311, Glasgow, MT 59230 (KUMV-TV Ch. 8 Williston, ND)—1-w, lat. 48° 12' 18", long. 106° 38' 00".

Translators—Montana

- Galpin, Glasgow, King Springs & Tampico**—K13IB, Valley County Television District 1, Box 311, Glasgow, MT 59230 (KXMD-TV Ch. 11 Williston, ND)—1-w, lat. 48° 12' 18", long. 106° 38' 00".
- Gateway**—See K02AD, Eureka.
- Glacier County**—See K38DZ, Toole County.
- Glacier County**—See K40DG, Toole County.
- Glacier County**—See K42DD, Toole County.
- Glacier County**—See K54AM, Joplin.
- Glasgow**—See K09HY, King Springs.
- Glasgow**—See K11IA, Galpin.
- Glasgow**—See K13IB, Galpin.
- Glasgow**—K47CY, Valley County Television District 1, Box 311, Glasgow, MT 59230 (KXMD-TV Ch. 11 Williston, ND)—100-w, lat. 48° 01' 49", long. 106° 17' 48".
- Glasgow**—K49CF, Valley County Television District 1, Box 311, Glasgow, MT 59230 (KFBB-TV Ch. 5 Great Falls)—100-w, lat. 48° 01' 49", long. 106° 17' 48".
- Glasgow & rural area**—K07JG, Valley County Television District 1, Box 311, Glasgow, MT 59230 (KFBB-TV Ch. 5 Great Falls)—10-w, lat. 48° 12' 18", long. 106° 38' 00".
- Glen Lake area**—K07IK, Pinkham Mountain TV Club, Box 385, Eureka, MT 59917 (KREM-TV Ch. 2 Spokane, WA)—1-w, lat. 48° 39' 20", long. 115° 05' 30".
- Glen Lake area**—K11EM, Pinkham Mountain TV Club, Box 385, Eureka, MT 59917 (KHQ-TV Ch. 6 Spokane, WA)—10-w, lat. 48° 39' 20", long. 115° 05' 30".
- Glendive**—K13PL, Meyer Bcstg. Co., Broadway at 4th, Bismarck, ND 58501 (KUMV-TV Ch. 8 Williston, ND)—100-w, lat. 47° 10' 39", long. 104° 38' 37".
- Grass Range**—K07OZ, Grass Range TV Tax District, Box 195, Grass Range, MT 59032 (KRTV Ch. 3 Great Falls)—10-w, lat. 46° 59' 30", long. 108° 49' 00".
- Grass Range**—K11BR, Grass Range TV Tax District, Box 195, Grass Range, MT 59032 (KFBB-TV Ch. 5 Great Falls)—1-w, lat. 46° 59' 30", long. 108° 49' 00".
- Grass Range**—K13BL, Grass Range TV Tax District, Box 195, Grass Range, MT 59032 (KULR-TV Ch. 8 Billings)—1-w, lat. 47° 00' 00", long. 108° 46' 00".
- Grasshopper Valley & Polariss**—K07OC, Grasshopper TV Assn., Box 269, Dillon, MT (KXLF-TV Ch. 4 Butte)—7-w, lat. 45° 26' 00", long. 113° 09' 00".
- Grasshopper Valley & Polariss**—K09MY, Grasshopper TV Assn., Box 269, Dillon, MT (KTVM Ch. 6 Butte)—7-w, lat. 45° 26' 00", long. 113° 09' 00".
- Hall**—See K10HI, Drummond.
- Hammond**—See K09VL, Hayes.
- Hammond Valley West**—See K04FF, Forsyth.
- Hardin, Crow Agency & rural area (north)**—K18EF, KTVQ Communications Inc., 134 Columbus St., Charleston, SC 29402 (KTVQ Ch. 2 Billings)—100-w, lat. 45° 44' 39", long. 107° 32' 08".
- Harlem**—K07BX, Harlem TV Club, Box 189, Harlem, MT 59526 (KFBB-TV Ch. 5 Great Falls)—1-w, lat. 48° 33' 30", long. 108° 47' 40".
- Harlem**—K10LT, Harlem TV Club, Box 189, Harlem, MT 59526 (KTGF Ch. 16 Great Falls)—1-w, lat. 48° 33' 30", long. 108° 47' 40".
- Harlem**—K12EQ, Harlem TV Club, Box 189, Harlem, MT 59526 (KRTV Ch. 3 Great Falls)—1-w, lat. 48° 33' 30", long. 108° 47' 40".
- Harlem**—K12EQ, Harlem TV Club, Box 189, Harlem, MT 59526 (KRTV Ch. 3 Great Falls)—1-w, lat. 48° 33' 30", long. 108° 47' 40".
- Harlowton**—K10AX, Harlowton TV Assn., Box 567, Harlowton, MT 59036 (KTVQ Ch. 2 Billings)—10-w, lat. 46° 19' 52", long. 109° 43' 30".
- Harlowton**—K13BE, Harlowton TV Assn., Box 567, Harlowton, MT 59036 (KULR-TV Ch. 8 Billings)—10-w, lat. 46° 19' 52", long. 109° 43' 30".
- Harlowton, Martinsdale & Two Dot**—K57FR, Marlo TV Assn., Box 567, Harlowton, MT 59036 (KOUS-TV Ch. 4 Hardin-Billings)—100-w, lat. 46° 21' 05", long. 110° 08' 35".
- Harlowton, Two Dot & Martinsdale**—K59CE, Marlo TV Assn., Box 567, Harlowton, MT 59036 (KTVQ Ch. 2 Billings)—100-w, lat. 46° 21' 05", long. 110° 08' 35".
- Harlowton, Two Dot & Martinsdale**—K61CE, Marlo TV Assn., Box 567, Harlowton, MT 59036 (KULR-TV Ch. 8 Billings)—100-w, lat. 46° 21' 05", long. 110° 08' 35".
- Havre**—K09HZ, MDM Bcstg. Inc., Box 1139, Great Falls, MT 59403 (KFBB-TV Ch. 5 Great Falls)—100-w, lat. 48° 20' 09", long. 109° 44' 35".
- Havre**—K52CI, Continental TV Network Inc., 118 6th St. S, Great Falls, MT 59405 (KTGF Ch. 16 Great Falls)—100-w, lat. 48° 20' 09", long. 109° 44' 35".
- *Hayes & Hammond**—K09VL, Powder River County TV Board, Box J, Broadus, MT 59317 (KTVQ Ch. 2 Billings)—10-w, lat. 45° 05' 28", long. 105° 01' 18".
- Heart Butte**—K08JB, School District 1, Heart Butte, MT 59448 (KTGF Ch. 16 Great Falls)—1-w, lat. 48° 18' 01", long. 112° 52' 43".
- Heart Butte**—K10KQ, School District 1, Heart Butte, MT 59448 (CBRT Ch. 9 Calgary, Alta.)—1-w, lat. 48° 18' 01", long. 112° 52' 43".
- *Heart Butte**—K12KY, School District 1, Heart Butte, MT 59448 (KRTV Ch. 3 Great Falls)—1-w, lat. 48° 18' 01", long. 112° 52' 43".
- Heath & surrounding area**—K55AJ, KTVQ Communications Inc., 134 Columbus St., Charleston, SC 29402 (KTVQ Ch. 2 Billings)—10-w, lat. 46° 50' 45", long. 109° 15' 25".
- Helena**—See K08GK, East Helena.
- Helena**—K21DU, KFBB Corp., Box 1139, Great Falls, MT 59403 (KFBB-TV Ch. 5 Great Falls)—1000-w, lat. 46° 46' 12", long. 112° 01' 22".
- *Helena**—K25EJ, KXLF Communications Inc., Box 3500, Butte, MT 59702 (KXLF-TV Ch. 4 Butte)—1000-w, lat. 46° 46' 12", long. 112° 01' 22".
- Heron**—See K08GU, Trout Creek.
- Heron**—See K10HA, Trout Creek.
- Heron**—See K12HO, Trout Creek.
- *Hinsdale**—K05IZ, Hinsdale TV District No. 1, Box 404, Hinsdale, MT 59230 (KRTV Ch. 3 Great Falls)—10-w, lat. 48° 21' 54", long. 106° 58' 30".
- Hinsdale**—See K09BX, Saco.
- Hinsdale & rural area (north)**—K10JK, Hinsdale TV Club, Box 404, Hinsdale, MT 59241 (KRTV Ch. 3 Great Falls)—10-w, lat. 48° 21' 54", long. 106° 58' 30".
- Hinsdale & rural area (north)**—K13JO, Hinsdale TV Club, Box 404, Hinsdale, MT 59241 (CKCK-TV Ch. 2 Regina, Sask.)—1-w, lat. 48° 21' 54", long. 106° 58' 30".
- Hinsdale rural area & Saco**—K06FI, Phillips County TV Translator District, Box 387, Malta, MT 59538 (KTGF Ch. 16 Great Falls)—1-w, lat. 48° 27' 35", long. 107° 25' 25".
- Hinsdale rural area & Saco**—K12FB, Phillips County TV Translator District, Box 387, Malta, MT 59538 (KRTV Ch. 3 Great Falls)—1-w, lat. 48° 27' 35", long. 107° 25' 25".
- Hinsdale, Rock Creek & Vandalia**—K07DI, Hinsdale TV Club, Box 404, Hinsdale, MT 59241 (KUMV-TV Ch. 8 Williston, ND)—1-w, lat. 48° 21' 54", long. 106° 58' 30".
- Hogeland**—See K66BZ, Turner.
- Horse Ranch area & Roy**—K09CB, Roy TV Tax District, 117 W. Main, Roy, MT 59471 (KFBB-TV Ch. 5 Great Falls)—1-w, lat. 47° 20' 36", long. 109° 07' 40".
- Horse Ranch area & Roy**—K11HN, Roy TV Tax District, 117 W. Main, Roy, MT 59471 (KRTV Ch. 3 Great Falls)—1-w, lat. 47° 20' 36", long. 109° 07' 40".
- Hot Springs**—See K11IL, Bitterroot.
- *Hot Springs**—K45DQ, Hot Springs TV District, Box 259, Hot Springs, MT 59845 (KTMF Ch. 23 Missoula)—20-w, lat. 47° 37' 56", long. 114° 39' 50".
- Hot Springs & rural area**—K05AH, Hot Springs TV District, Box 295, Hot Springs, MT 59845 (KECI-TV Ch. 13 Missoula)—5-w, lat. 47° 37' 56", long. 114° 39' 50".
- Howard**—K06JU, Forsyth TV Tax District, Box 214, Forsyth, MT 59327 (KULR-TV Ch. 8 Billings)—10-w, lat. 46° 19' 50", long. 106° 59' 35".
- Howard**—K44DM, Forsyth TV Tax District, Box 214, Forsyth, MT 59327 (KOUS-TV Ch. 4 Hardin-Billings)—100-w, lat. 49° 19' 50", long. 106° 59' 35".
- Howard (rural community)**—K10AJ, Howard TV Club, Box 214, Forsyth, MT 59327 (KTVQ Ch. 2 Billings)—1-w, lat. 46° 19' 50", long. 106° 59' 35".
- *Howard (rural community)**—K12LN, Howard TV Club, Box 214, Forsyth, MT 59327 (KULR-TV Ch. 8 Billings)—1-w, lat. 46° 19' 50", long. 106° 59' 35".
- Hungry Horse**—See K07IT, West Glacier.
- Hungry Horse**—See K10LH, West Glacier.
- Hungry Horse**—See K12LU, West Glacier.
- Hysham**—K11OS, Treasure County TV District, Box 265, Hysham, MT 59038 (KTVQ Ch. 2 Billings)—10-w, lat. 46° 14' 20", long. 107° 22' 00".
- Hysham**—K13PD, Treasure County TV District, Box 265, Hysham, MT 59038 (KULR-TV Ch. 8 Billings)—10-w, lat. 46° 14' 20", long. 107° 22' 00".
- Indian Butte**—See K06BG, Fargo.
- Jackson & rural area NW**—K08GE, Jackson Booster Club, Jackson, MT 59736 (KECI-TV Ch. 13 Missoula)—1-w, lat. 45° 23' 00", long. 113° 28' 00".
- Joplin**—K48AI, KRTV Communications Inc., Box 1331, Great Falls, MT 59403 (KRTV Ch. 3 Great Falls)—1000-w, lat. 48° 51' 17", long. 111° 08' 27".
- Joplin, Glacier, Toole & Liberty Counties**—K54AM, East Butte TV Club Inc., 303 5th St. N, Shelby, MT 59474 (KFBB-TV Ch. 5 Great Falls)—1000-w, lat. 48° 51' 30", long. 111° 06' 28".

Jordan & Brussett—K07VA, Garfield TV Club, Box 436, Jordan, MT 59337 (KFBB-TV Ch. 5 Great Falls)—10-w, lat. 47° 20' 00", long. 107° 05' 00".

Jordan, Black Butte, Brusett & Edwards—K09HI, Garfield TV Club, Brusett, MT 59337 (KULR-TV Ch. 8 Billings)—1-w, lat. 47° 20' 00", long. 107° 05' 00".

Jordan, Black Butte, Brusett & Edwards—K11HE, Garfield TV Club, Brusett, MT 59337 (KTVO Ch. 2 Billings)—1-w, lat. 47° 20' 00", long. 107° 05' 00".

Judith Gap & north rural area—K04GN, Judith Gap Translator District, Gameill, MT 59445 (KULR-TV Ch. 8 Billings)—10-w, lat. 46° 41' 00", long. 109° 44' 30".

Judith Gap & north rural area—K06GX, Judith Gap Translator District, Gameill, MT 59445 (KTVO Ch. 2 Billings)—10-w, lat. 46° 41' 00", long. 109° 44' 30".

***Kalispell**—K18AJ, KPAX Communications Inc., Box 4827, Missoula, MT 59806 (KPAX-TV Ch. 8 Missoula)—100-w, lat. 48° 09' 58", long. 114° 19' 51". Note: Licensed as LPTV.

Kalispell—K29AA, Blacktail TV Tax District, Box 609, Lakeside, MT 59922 (KSPS-TV Ch. 7 Spokane, WA)—100-w, lat. 48° 30' 08", long. 114° 20' 16".

***Kalispell**—K59EQ, CTN Missoula Inc., 2200 Stephens Ave., Missoula, MT 59810 (KTMF Ch. 23 Missoula)—1000-w, lat. 48° 10' 34", long. 114° 20' 53". Note: Licensed as LPTV.

Kalispell—See K67CZ, Bigfork.

King Springs—See K11IA, Galpin.

King Springs—See K13IB, Galpin.

King Springs, Galpin, Glasgow & Tampico—K09HY, Valley County Television District 1, Box 311, Glasgow, MT 59230 (KRTV Ch. 3 Great Falls)—10-w, lat. 48° 12' 18", long. 106° 38' 00".

Lake Helena—See K08GK, East Helena.

Lake McDonald, Coram & West Glacier—K05FC, Desert Mountain TV Assn., Box 242, Martin City, MT 59926 (KCFW-TV Ch. 9 Kalispell)—1-w, lat. 48° 31' 10", long. 114° 01' 15".

Lakeside—See K06EL, Femdale.

Lakeside—See K48EO, Somers.

Lame Deer—K05BL, Dull Knife Memorial College Inc., Box 206, Lame Deer, MT 59403 (KULR-TV Ch. 8 Billings)—1-w, lat. 45° 37' 42", long. 106° 39' 43".

Lame Deer—K13DF, Dull Knife Memorial College Inc., Box 206, Lame Deer, MT 59403 (KTVO Ch. 2 Billings)—1-w, lat. 45° 37' 42", long. 106° 39' 43".

Lame Deer—See K61BL, Ashland.

Lame Deer—See K70ER, Castle Rock.

***Lame Deer, Ashland, Busby & Crow Agency**—K11NZ, Dull Knife Memorial College Inc., Box 206, Lame Deer, MT 59403 (KYUS-TV Ch. 3 Miles City)—1-w, lat. 45° 37' 42", long. 106° 39' 43".

Lame Jones—See K07FS, Plevna.

Lavina—K11MB, Golden Valley Assn., No. 2 Translator District, Lavina, MT 59046 (KTVO Ch. 2 Billings)—1-w, lat. 46° 16' 50", long. 108° 53' 05".

Lavina—K13MR, Golden Valley Assn., No. 2 Translator District, Lavina, MT 59046 (KULR-TV Ch. 8 Billings)—1-w, lat. 46° 16' 50", long. 108° 53' 05".

Lebo Valley—See K11FX, Big Elk Valley.

Lebo Valley—See K13MK, Big Elk Valley.

Lenep—See K09LW, Martinsdale.

Lenep & Martinsdale—K07VK, Marlo TV Assn., Box 567, Harlowton, MT 59036 (KTVO Ch. 2 Billings)—10-w, lat. 46° 28' 15", long. 110° 26' 59".

Lenep & Martinsdale—K10JZ, Martinsdale-Lenep TV Assn., Box 567, Harlowton, MT 59036 (KTVM Ch. 6 Butte)—10-w, lat. 46° 26' 30", long. 110° 25' 15".

Lenep & Martinsdale—K11TK, Marlo TV Assn., Box 567, Harlowton, MT 59036 (KULR-TV Ch. 8 Billings)—100-w, lat. 46° 28' 15", long. 110° 26' 59".

Lenep, Martinsdale & Mud Creek area—K06AS, Martinsdale-Lenep TV Assn., Box 567, Harlowton, MT 59036 (KULR-TV Ch. 8 Billings)—1-w, lat. 46° 26' 36", long. 110° 25' 20".

Lenep, Martinsdale & Mud Creek area—K12BB, Martinsdale-Lenep TV Assn., Box 567, Harlowton, MT 59036 (KXLF-TV Ch. 4 Butte)—1-w, lat. 46° 26' 36", long. 110° 25' 20".

Lewistown—K13IX, KTVO Communications Inc., 134 Columbus St., Charleston, SC 29402 (KTVO Ch. 2 Billings)—100-w, lat. 47° 10' 45", long. 109° 32' 02".

Lewistown—K17AD, Big Horn Communications Inc., 2116 Broadwater Ave., Billings, MT 59102 (KOUS-TV Ch. 4 Hardin-Billings)—100-w, lat. 47° 10' 42", long. 109° 32' 01".

Lewistown—K43DC, KFBB Corp., Box 1139, Great Bend, MT 59401 (KFBB-TV Ch. 5 Great Falls)—100-w, lat. 47° 10' 44", long. 109° 32' 15".

***Lewistown**—K45CS, KRTV Communications Inc., Box 1331, Great Falls, MT 59403 (KRTV Ch. 3 Great Falls)—100-w, lat. 47° 10' 42", long. 109° 32' 01".

Lewistown—K47DP, KULR Corp., 2045 Overland Ave., Billings, MT 59102 (KULR-TV Ch. 8 Billings)—100-w, lat. 47° 10' 44", long. 109° 32' 15".

Lexington—See K66BR, Livingston.

Libby—K60EA, Libby Video Club, 613 Dakota Ave., Libby, MT 59923 (KCFW-TV Ch. 9 Kalispell)—100-w, lat. 48° 26' 40", long. 115° 31' 20".

Libby—K62DL, Libby Video Club, Box 856, Libby, MT 59923 (KREM-TV Ch. 2 Spokane, WA)—100-w, lat. 48° 26' 40", long. 115° 31' 20".

Libby—K64DL, Libby Video Club, 613 Dakota Ave., Libby, MT 59923 (KXLY-TV Ch. 4 Spokane, WA)—100-w, lat. 48° 26' 40", long. 115° 31' 20".

Libby—K66DR, Libby Video Club, 613 Dakota Ave., Libby, MT 59923 (KHQ-TV Ch. 6 Spokane, WA)—100-w, lat. 48° 26' 40", long. 115° 31' 20".

Libby—K68AS, Libby Video Club, 613 Dakota Ave., Libby, MT 59923 (KSPS-TV Ch. 7 Spokane, WA)—20-w, lat. 48° 26' 15", long. 115° 31' 45".

Libby Dam Site Trailer Park—See K10LL, Pipe Creek.

Libby Dam Site Trailer Park—See K11MF, Bobtail Creek.

Libby Dam Site Trailer Park—See K13MY, Bobtail Creek.

Liberty County—See K38DZ, Toole County.

Liberty County—See K40DG, Toole County.

Liberty County—See K42DD, Toole County.

Liberty County—See K54AM, Joplin.

Livingston—K09CP, Park Non-Profit TV Inc., Box 537, Livingston, MT 59047 (KTVO Ch. 2 Billings)—1-w, lat. 45° 45' 58", long. 110° 19' 39".

Livingston—K11CW, Park Non-Profit TV Inc., Box 537, Livingston, MT 59047 (KXLF-TV Ch. 4 Butte)—1-w, lat. 45° 45' 58", long. 110° 19' 39".

Livingston—K13DJ, Park Non-Profit TV Inc., Box 537, Livingston, MT 59047 (KULR-TV Ch. 8 Billings)—1-w, lat. 45° 45' 58", long. 110° 19' 39".

Livingston—K17BT, Shields Valley TV Tax District, Box 34, Clyde Park, MT 59018 (KUSM Ch. 9 Bozeman)—10-w, lat. 45° 35' 52", long. 110° 32' 45".

***Livingston**—K46DM, Big Horn Communications Inc., 445 S. 24th St., Billings, MT 59102—100-w, lat. 45° 35' 52", long. 110° 32' 45".

Livingston—See K69CM, Big Timber.

Livingston & Paradise Valley—K55CF, Paradise Valley TV District, Box 152, Livingston, MT 59047 (KXLF-TV Ch. 4 Butte)—100-w, lat. 45° 35' 52", long. 110° 32' 45".

Livingston & Paradise Valley—K60BE, Paradise Valley TV District, Box 152, Livingston, MT 59047 (KTVO Ch. 2 Billings)—100-w, lat. 45° 35' 52", long. 110° 32' 45".

Livingston & Paradise Valley—K63BV, Paradise Valley TV District, Box 152, Livingston, MT 59047 (KTVM Ch. 6 Butte)—100-w, lat. 45° 35' 52", long. 110° 32' 45".

***Livingston, Lexington & Paradise Valley**—K66BR, KULR Corp., 2045 Overland Ave., Billings, MT 59102 (KULR-TV Ch. 8 Billings)—100-w, lat. 45° 35' 52", long. 110° 32' 45".

Lloyd—K11RY, Bear Paw TV Club, Box 965, Chinook, MT 59523 (KFBB-TV Ch. 5 Great Falls)—1-w, lat. 48° 15' 20", long. 109° 16' 45".

Lloyd—K13QR, Bear Paw TV Club, Box 965, Chinook, MT 59523 (KRTV Ch. 3 Great Falls)—1-w, lat. 48° 15' 20", long. 109° 16' 45".

Lodge Grass—K10AO, Lodge Grass TV Assn., Lodge Grass, MT 59050 (KTVO Ch. 2 Billings)—1-w, lat. 45° 19' 00", long. 107° 19' 45".

Lodge Grass—K12AT, Lodge Grass TV Assn., Lodge Grass, MT 59050 (KULR-TV Ch. 8 Billings)—1-w, lat. 45° 19' 00", long. 107° 19' 45".

Lodgepole Creek—See K10AU, Northfork.

Lolo—See K32DN, Missoula.

Loma—K07AM, Loma TV Club, Loma, MT 59460 (KRTV Ch. 3 Great Falls)—1-w, lat. 47° 56' 25", long. 110° 29' 55".

Loma—K11AD, Loma TV Club, Loma, MT 59460 (KFBB-TV Ch. 5 Great Falls)—1-w, lat. 47° 56' 25", long. 110° 29' 55".

Loring—See K07IB, Wynot.

Loring—See K11GX, Wynot.

Loring—See K13DU, Wynot.

Loring & Turner—K09JG, Phillips County TV Translator District, Box 387, Malta, MT 59538 (KRTV Ch. 3 Great Falls)—2-w, lat. 48° 53' 45", long. 107° 58' 13".

Loring & Turner—K09JQ, Phillips County TV Translator District, Box 387, Malta, MT 59538 (KRTV Ch. 3 Great Falls)—1-w, lat. 48° 53' 45", long. 107° 58' 13".

Translators—Montana

Loring & west area—K65AH, Phillips County TV Translator District, Box 387, Malta, MT 59538 (KTGF Ch. 16 Great Falls)—100-w, lat. 48° 53' 45", long. 107° 58' 13".

Lovejoy—See K07IB, Wynot.

Lovejoy—See K11GX, Wynot.

Lovejoy—See K13DU, Wynot.

Lower Rosebud Creek—See K04FF, Forsyth.

Lower Rosebud Creek rural community—K10ED, Lower Rosebud TV Club Inc., Box 2046, Rte. 1, Forsyth, MT 59327 (KTVQ Ch. 2 Billings)—10-w, lat. 46° 00' 29", long. 106° 22' 40".

Lynch Creek—See K68AW, Weeksville.

Madison Valley, Bear Creek Valley, Ennis & Varney area—K11CI, Madison TV Assn. Inc., Box 694, Ennis, MT 59729 (KXLF-TV Ch. 4 Butte)—10-w, lat. 45° 20' 11", long. 111° 41' 50".

Malta—K07IC, Phillips County TV Translator District, Box 387, Malta, MT 59538 (KFBB-TV Ch. 5 Great Falls)—1-w, lat. 48° 22' 02", long. 107° 51' 55".

Malta, Strater & Wagner—K11IH, Phillips County TV Translator District, Box 387, Malta, MT 59538 (KTGF Ch. 16 Great Falls)—1-w, lat. 48° 22' 02", long. 107° 51' 55".

Malta, Strater & Wagner—K13GP, Phillips County TV Translator District, Box 387, Malta, MT 59538 (KRTV Ch. 3 Great Falls)—1-w, lat. 48° 22' 02", long. 107° 51' 55".

Manhattan—See K18AF, Bozeman.

Martin City—See K07IT, West Glacier.

Martin City—See K10LH, West Glacier.

Martin City—See K12LU, West Glacier.

Martinsdale—See K06AS, Lennep.

Martinsdale—See K07KD, Checkerboard.

Martinsdale—See K07VK, Lennep.

Martinsdale—See K10JZ, Lennep.

Martinsdale—See K11TK, Lennep.

Martinsdale—See K12BB, Lennep.

Martinsdale—See K57FR, Harlowton.

Martinsdale—See K59CE, Harlowton.

Martinsdale—See K61CE, Harlowton.

Martinsdale-Lennep—K09LW, Martinsdale-Lennep TV Assn., Box 567, Harlowton, MT 59036 (KTVQ Ch. 2 Billings)—10-w, lat. 46° 28' 15", long. 110° 26' 59".

McAllister—See K09KH, Watkins.

McLeod & south rural area—K10KZ, Boulder TV Assn., Box 66, McLeod, MT 59052 (KTVQ Ch. 2 Billings)—10-w, lat. 45° 37' 00", long. 110° 06' 00".

McLeod & south rural area—K12LJ, Boulder TV Assn., Box 66, McLeod, MT 59052 (KULR-TV Ch. 8 Billings)—10-w, lat. 45° 37' 00", long. 110° 06' 00".

Melville—See K11NL, Big Timber.

Melville—See K13BD, Big Timber.

Mid Powder River—See K06AA, Broadus.

Miles City—K06FE, KULR Corp., Box 23909, Billings, MT 59104 (KULR-TV Ch. 8 Billings)—100-w, lat. 46° 26' 01", long. 105° 50' 51".

Miles City—K10GF, KTVQ Communications Inc., 134 Columbus St., Charleston, SC 29402 (KTVQ Ch. 2 Billings)—100-w, lat. 46° 26' 01", long. 105° 50' 51".

***Miles City**—K16DH, Big Horn Communications Inc., 445 S. 24th St., Billings, MT 59102 (KSVI Ch. 6 Billings)—100-w, lat. 46° 24' 48", long. 105° 51' 04".

***Milliron, Belltower & rural areas of East & South Carter County**—K39EE, Carter County High School, Box 458, Ekalaka, MT 59324 (K23DJ Ch. 23 Ekalaka)—20-w, lat. 45° 48' 51", long. 104° 26' 52".

Miner Basin—See K05EH, Emigrant.

Miner Basin—See K07JK, Emigrant.

Miner Basin—See K10AH, Emigrant.

***Missoula**—K40DW, Spokane School District No. 81, 200 N. Bernard, Spokane, WA 99201 (KSPS-TV Ch. 7 Spokane, WA)—1000-w, lat. 47° 01' 04", long. 114° 00' 47".

***Missoula, Rattlesnake, Lolo & Frenchtown**—K32DN, County of Missoula Inc., 118 6th St., Great Falls, MT 59405 (KTMF Ch. 23 Missoula)—1000-w, lat. 46° 47' 49", long. 114° 00' 59".

Mizpah—See K06AA, Broadus.

Mud Creek—See K06AS, Lennep.

Mud Creek—See K12BB, Lennep.

Nashua—See K45CH, Fort Peck.

Nashua—See K49CF, Fort Peck.

New Chicago—See K10HI, Drummond.

Niarada—See K11IL, Bitterroot.

Northfork, Lodgepole Creek & Stevens Fork Creek—K10AU, Garfield TV Club, Jordan, MT 59337 (KTVQ Ch. 2 Billings)—1-w, lat. 47° 14' 55", long. 107° 27' 35".

Noxon—See K08GU, Trout Creek.

Noxon—See K10HA, Trout Creek.

Noxon—See K12HO, Trout Creek.

Olive—K05FQ, Mizpah TV Club, Newman Hall, Olive, MT 59343 (KTVQ Ch. 2 Billings)—5-w, lat. 45° 39' 33", long. 105° 26' 16".

Olney & Stryker—K110A, Stillwater TV Assn., Box 81, Stryker, MT 59933 (KXLY-TV Ch. 4 Spokane, WA)—1-w, lat. 48° 39' 10", long. 114° 38' 05".

Otter—See K06CD, Sayle.

Otter Creek—See K05AD, Ashland.

Otter Creek—See K11NL, Big Timber.

Otter Creek—See K12FA, Ashland.

Otter Creek—See K13BD, Big Timber.

Paradise Valley—See K05EH, Emigrant.

Paradise Valley—See K07JK, Emigrant.

Paradise Valley—See K10AH, Emigrant.

Paradise Valley—See K55CF, Livingston.

Paradise Valley—See K60BE, Livingston.

Paradise Valley—See K63BV, Livingston.

Paradise Valley—See K66BR, Livingston.

Peerless & Richland—K04AD, Peerless-Richland TV District, Box 576, Peerless, MT 59253 (KUMV-TV Ch. 8 Williston, ND)—1-w, lat. 48° 47' 06", long. 105° 51' 36".

Phillipsburg—K07KX, Phillipsburg TV Tax District, Box 10, Phillipsburg, MT 59858 (KXLF-TV Ch. 4 Butte)—1-w, lat. 46° 20' 30", long. 113° 19' 49".

Phillipsburg—K09LI, Phillipsburg TV Tax District, Box 10, Phillipsburg, MT 59858 (KECI-TV Ch. 13 Missoula)—1-w, lat. 46° 20' 30", long. 113° 19' 49".

Phillips County—K20BP, Phillips County TV Translator District, Box 387, Malta, MT 59538 (KFBB-TV Ch. 5 Great Falls)—100-w, lat. 47° 56' 20", long. 108° 32' 40".

Phillips County—K46BX, Phillips County TV Translator District, Box 387, Malta, MT 59538 (KRTV Ch. 3 Great Falls)—100-w, lat. 47° 56' 20", long. 108° 32' 40".

***Pinesdale**—K67EC, Bitterroot Valley Public TV Inc., Box 588, Hamilton, MT 59840—100-w, lat. 40° 20' 28", long. 95° 02' 36". Note: Licensed as LPTV.

Pipe Creek—See K11MF, Bobtail Creek.

Pipe Creek—See K13MY, Bobtail Creek.

Pipe Creek, Bobtail Creek, Quartz Creek & Libby Dam Site Trailer Park—K10LL, Libby Video Club Inc., 613 Dakota Ave., Libby, MT 59923 (KHQ-TV Ch. 6 Spokane, WA)—1-w, lat. 48° 21' 13", long. 115° 40' 42".

Plains—K11JP, Plains-Paradise TV District, Box 1, Plains, MT 59859 (KECI-TV Ch. 13 Missoula)—1-w, lat. 47° 31' 15", long. 114° 57' 28".

Plains & Paradise—K05GM, Plains-Paradise TV District, Box 1, Plains, MT 59859 (KPAX-TV Ch. 8 Missoula)—10-w, lat. 47° 31' 30", long. 114° 57' 28".

Plains & Paradise—K07CH, Plains-Paradise TV District, Box 1, Plains, MT 59859 (KXLY-TV Ch. 4 Spokane, WA)—10-w, lat. 47° 31' 30", long. 114° 57' 28".

Plentywood—K13LW, Plentywood Translator Corp., 114 N. Monroe, Plentywood, MT 59254 (CKCK-TV Ch. 2 Regina, Sask.)—1-w, lat. 48° 41' 42", long. 104° 35' 41".

***Plevna**—K03HD, Plevna TV Booster Club, Box 202, Plevna, MT 59344 (KXGN-TV Ch. 5 Glendive)—10-w, lat. 46° 20' 00", long. 104° 31' 50".

Plevna—K09IV, Plevna TV Booster Club, Box 202, Plevna, MT 59344 (KXGN-TV Ch. 5 Glendive)—1-w, lat. 46° 20' 00", long. 104° 31' 50".

Plevna (NE & NW)—K34DP, Plevna Public School Trustees District No. 55, Box 158, Plevna, MT 59344—20-w, lat. 46° 27' 24", long. 104° 30' 50".

Plevna (SE & SW)—K170B, Plevna Public School Trustees District No. 55, Box 158, Plevna, MT 59344—20-w, lat. 46° 20' 05", long. 104° 30' 45".

Plevna, Fallon Creek, Lame Jones & Willard areas—K07FS, Plevna TV Booster Club, Box 202, Plevna, MT 59344 (KXMA-TV Ch. 2 Dickinson, ND)—1-w, lat. 46° 20' 00", long. 104° 31' 50".

Polaris—See K070C, Grasshopper Valley.

Polaris—See K09MY, Grasshopper Valley.

Polson—K07HG, Blacktail TV Tax District, Box 609, Lakeside, MT 59922 (KECI-TV Ch. 13 Missoula)—1-w, lat. 47° 40' 42", long. 114° 08' 36".

Polson—K11HO, Blacktail TV Tax District, Box 609, Lakeside, MT 59922 (KPAX-TV Ch. 8 Missoula)—10-w, lat. 47° 40' 42", long. 114° 08' 36".

***Polson, Rollins, Elmo & Dayton**—K10LP, Blacktail TV Tax District, Box 609, Lakeside, MT 59922 (KREM-TV Ch. 2 Spokane, WA)—5-w, lat. 47° 45' 00", long. 114° 00' 00".

Pony—K07PQ, Pony Homecoming Club, Box 657, 303 Jefferson, Pony, MT 59747 (KXLF-TV Ch. 4 Butte)—1-w, lat. 45° 39' 37", long. 111° 52' 52".

Pony—K10HZ, Eagle Communications Inc., TV Bldg., Box 5268, 340 W. Main St., Missoula, MT 59806 (KTVM Ch. 6 Butte)—1-w, lat. 45° 39' 37", long. 111° 52' 52".

Poplar—K13PZ, Poplar TV District, Box 638, Poplar, MT 59255 (KFBB-TV Ch. 5 Great Falls)—10-w, lat. 48° 08' 25", long. 105° 07' 15".

Powder River—See K08JV, Broadus.

Pump's Ranch—K11NC, David & Henry Pump, Two Dot, MT 59085 (KTVQ Ch. 2 Billings)—1-w, lat. 46° 20' 28", long. 110° 13' 45".

Pump's Ranch—K13NX, David & Henry Pump, Two Dot, MT 59085 (KULR-TV Ch. 8 Billings)—1-w, lat. 46° 20' 28", long. 110° 13' 45".

Quartz Creek—See K10LL, Pipe Creek.

Quartz Creek—See K11MF, Bobtail Creek.

Quartz Creek—See K13MY, Bobtail Creek.

Quietus—See K06CD, Sayle.

Rattlesnake—See K32DN, Missoula.

Rexford—See K02AQ, Eureka.

Rexford & Fortine—K05GC, Rexford-Marston TV District, Box 92, Rexford, MT 59930 (KPAX-TV Ch. 8 Missoula)—10-w, lat. 48° 54' 00", long. 115° 00' 00".

Richey—K13JU, Richey TV District, Richey, MT 59259 (KXGN-TV Ch. 5 Glendive)—1-w, lat. 47° 40' 00", long. 105° 03' 45".

Richland—See K04AD, Peerless.

Rock Creek—See K07DI, Hinsdale.

Rock Creek—See K07EK, Terry Creek.

Rollins—See K03DJ, Big Arm.

Rollins—See K05EE, Big Arm.

Rollins—See K10LP, Polson.

Rollins, Finley Point & Flathead Lake (western & southern shores)—K60AL, Blacktail TV Tax District, Box 609, Lakeside, MT 59922 (KRTV Ch. 3 Great Falls)—20-w, lat. 47° 45' 00", long. 114° 00' 00".

Rosebud—See K04FF, Forsyth.

Rosebud & eastern rural area—K07QK, Forsyth TV Tax District, Box 214, Forsyth, MT (KTVQ Ch. 2 Billings)—10-w, lat. 46° 18' 50", long. 106° 30' 25".

Rosebud & eastern rural area—K09OK, Forsyth TV Tax District, Box 214, Forsyth, MT (KULR-TV Ch. 8 Billings)—10-w, lat. 46° 18' 50", long. 106° 30' 25".

Roundup—K06KX, Roundup TV Tax District, Courthouse, Roundup, MT 59072 (KUED Ch. 7 Salt Lake City, UT)—10-w, lat. 46° 28' 02", long. 108° 33' 50". Requests CP for change from Ch. 6 to Ch. 4. BPTTL-940425JC.

Roundup—K11FS, Roundup TV Tax District, Courthouse, Roundup, MT 59072 (KTVQ Ch. 2 Billings)—10-w, lat. 46° 28' 02", long. 108° 33' 50".

Roundup—K13AN, Roundup TV Tax District, Courthouse, Roundup, MT 59072 (KULR-TV Ch. 8 Billings)—10-w, lat. 46° 28' 02", long. 108° 33' 50".

Roy—See K06BG, Fargo.

Roy—See K09CB, Horse Ranch.

Roy—See K11HN, Horse Ranch.

Russell Point Ranch area—K09OL, Russell Point TV, Box 426, Hobson, MT 59452 (KTVQ Ch. 2 Billings)—1-w, lat. 46° 31' 30", long. 106° 19' 30".

Ryegate—K06FU, Golden Valley TV Assn. 1, Box 163, Ryegate, MT 59074 (KULR-TV Ch. 8 Billings)—1-w, lat. 46° 18' 06", long. 109° 15' 14".

Ryegate—K12HB, Golden Valley TV Assn. 1, Box 163, Ryegate, MT 59074 (KTVQ Ch. 2 Billings)—1-w, lat. 46° 18' 06", long. 109° 15' 14".

Saco—See K06FI, Hinsdale.

Saco—See K12FB, Hinsdale.

Saco & Hinsdale—K09BX, Phillips County TV Translator District, Box 387, Malta, MT 59538 (KTVQ Ch. 2 Billings)—1-w, lat. 48° 27' 35", long. 107° 25' 25".

Salt Creek Community—K10JF, Monument TV, Box 66, Hilger, MT 59451 (KFBB-TV Ch. 5 Great Falls)—1-w, lat. 47° 24' 00", long. 109° 30' 00".

Salt Creek Community—K12JQ, Monument TV, Box 66, Hilger, MT 59451 (KRTV Ch. 3 Great Falls)—1-w, lat. 47° 24' 00", long. 109° 30' 00".

Sand Springs—K13HK, Garfield TV Club, Jordan, MT 59337 (KULR-TV Ch. 8 Billings)—1-w, lat. 47° 01' 30", long. 107° 26' 00".

Sayle, Otter & Quietus, MT & Passaic, WY—K06CD, Otter TV Assn., Otter, MT 59062 (KULR-TV Ch. 8 Billings)—1-w, lat. 45° 08' 03", long. 106° 01' 23".

Scobey—K13MA, Klear-Vu TV District, Box 12, Scobey, MT 59263 (KUMV-TV Ch. 8 Williston, ND)—5-w, lat. 48° 47' 51", long. 105° 21' 14".

Scobey, Four Buttes & rural area (south)—K03DP, Klear-Vu TV District, Box 12, Scobey, MT 59263 (KXMD-TV Ch. 11 Williston, ND)—10-w, lat. 48° 47' 51", long. 105° 21' 14".

***Seeley Lake**—K02OL, Eagle Communications Inc., TV Bldg., Box 5268, 340 W. Main St., Missoula, MT 59806 (KECI-TV Ch. 13 Missoula)—10-w, lat. 47° 09' 53", long. 113° 31' 49".

Shelby—K08DQ, Shelby TV Club Inc., 107 Boulder Ave., Shelby, MT 59474 (KRTV Ch. 3 Great Falls)—1-w, lat. 48° 30' 43", long. 111° 50' 01".

Shelby—K10EC, Shelby TV Club Inc., 107 Boulder Ave., Shelby, MT 59474 (KFBB-TV Ch. 5 Great Falls)—1-w, lat. 48° 30' 43", long. 111° 50' 01".

Shelby—K12DI, Shelby TV Club Inc., 107 Boulder Ave., Shelby, MT 59474 (KTGF Ch. 16 Great Falls)—1-w, lat. 48° 30' 43", long. 111° 50' 01".

Sidney & Fairview—K13IG, Glendive Bcstg. Corp., 210 S. Douglas St., Glendive, MT 59320 (KXGN-TV Ch. 5 Glendive)—10-w, lat. 47° 47' 03", long. 104° 07' 35".

Silver Gate—See K11GE, Cooke City.

Silver Gate—See K13FW, Cooke City.

Somers—See K06EL, Femdale.

Somers—K07EN, Blacktail TV Tax District, Box 609, Lakeside, MT 59922 (KXLY-TV Ch. 4 Spokane, WA)—10-w, lat. 48° 01' 15", long. 114° 03' 30".

Somers—K11KE, Blacktail TV Tax District, Box 609, Lakeside, MT 59922 (KREM-TV Ch. 2 Spokane, WA)—10-w, lat. 48° 01' 15", long. 114° 03' 30".

***Somers & Lakeside**—K48EO, Blacktail TV Tax District, Box 609, Lakeside, MT 59922 (KPAX-TV Ch. 8 Missoula)—10-w, lat. 48° 01' 15", long. 114° 03' 30".

Sonnette—See K10AC, Broadus.

St. Regis—K05DS, St. Regis TV Tax District, 134 Montana Hwy. 135 S., St. Regis, MT 59866 (KECI-TV Ch. 13 Missoula)—1-w, lat. 47° 19' 08", long. 115° 07' 04".

St. Regis—K10HM, St. Regis TV Tax District, 134 Montana Hwy. 135 S., St. Regis, MT 59866 (KXLY-TV Ch. 4 Spokane, WA)—1-w, lat. 47° 19' 08", long. 115° 07' 04".

Stacey—See K10AC, Broadus.

Stanford—K07AV, Stanford TV Assn., Stanford, MT 59479 (KRTV Ch. 3 Great Falls)—1-w, lat. 47° 10' 29", long. 110° 15' 47".

Stanford—K11AQ, Stanford TV Assn., Stanford, MT 59479 (KFBB-TV Ch. 5 Great Falls)—1-w, lat. 47° 10' 29", long. 110° 15' 47".

Stevens Fork Creek—See K10AU, Northfork.

Strater—See K11IH, Malta.

Strater—See K13GP, Malta.

Stryker—See K110A, Olney.

Sula—K03GW, Sula TV District, Box 15, Sula, MT 59871 (KPAX-TV Ch. 8 Missoula)—10-w, lat. 45° 49' 18", long. 113° 59' 37".

Sula—K05JE, Sula TV District, Box 15, Sula, MT 59871—lat. 45° 49' 18", long. 113° 59' 37".

Sula—K09AU, Sula TV Booster Club, Sula, MT 59871 (KECI-TV Ch. 13 Missoula)—1-w, lat. 45° 50' 08", long. 113° 57' 46".

Sunburst—See K63AQ, Sweetgrass.

Sunburst—See K65DK, Sweetgrass.

Superior—K03DT, Superior TV Booster Club, Box 250, Superior, MT 59872 (KECI-TV Ch. 13 Missoula)—1-w, lat. 47° 10' 30", long. 114° 55' 00".

Superior—K11FF, Superior TV Booster Club, Box 250, Superior, MT 59872 (KXLY-TV Ch. 4 Spokane, WA; KPAX-TV Ch. 8 Missoula)—1-w, lat. 47° 10' 30", long. 114° 55' 00".

Swan Valley—See K06EL, Femdale.

***Sweetgrass**—K61BZ, Toole County Tax District, 305 5th St. N., Shelby, MT 59474—lat. 48° 59' 00", long. 111° 57' 30".

Sweetgrass, Border Field, Sunburst & West Butte—K63AQ, Toole County Tax District, 305 5th St. N., Shelby, MT 59474 (CISA-TV Ch. 7 Lethbridge, Alta.)—20-w, lat. 48° 59' 00", long. 111° 57' 30".

Sweetgrass, Border Field, Sunburst & West Butte—K65DK, Toole County Tax District, 305 5th St. N., Shelby, MT 59474 (KTGF Ch. 16 Great Falls)—20-w, lat. 48° 59' 00", long. 111° 57' 30".

Translators—Montana

Tampico—See K09HY, King Springs.

Tampico—See K111A, Galpin.

Tampico—See K131B, Galpin.

Tampico & rural area—K57AJ, Valley County Television District 1, Box 311, Glasgow, MT 59230 (KRTV Ch. 3 Great Falls)—100-w, lat. 48° 21' 42", long. 107° 08' 56".

Tampico & rural area—K69DN, Valley County Television District 1, Box 311, Glasgow, MT 59230 (KFBB-TV Ch. 5 Great Falls)—100-w, lat. 48° 21' 42", long. 107° 08' 56".

Terry—K11AA, Prairie TV District, 202 Laundre, Terry, MT 59349 (KYUS-TV Ch. 3 Miles City)—1-w, lat. 46° 49' 00", long. 105° 19' 21".

Terry—K131K, Prairie TV District, 202 Laundre, Terry, MT 59349 (KULR-TV Ch. 8 Billings)—10-w, lat. 46° 49' 00", long. 105° 19' 21".

Terry Creek, Circle, Cohagen & Rock Creek—K07EK, Sheep Mountain TV Club, Crow Rock Rte., Miles City, MT 59301 (KXGN-TV Ch. 5 Glendive)—10-w, lat. 46° 59' 18", long. 105° 53' 05".

Thompson Falls & Thompson River area—K07FL, Thompson Falls TV District, Box 746, Thompson Falls, MT 59873 (KREM-TV Ch. 2 Spokane, WA)—10-w, lat. 47° 33' 00", long. 115° 21' 30".

Thompson Falls & Thompson River area—K09FQ, Thompson Falls TV District, Box 746, Thompson Falls, MT 59873 (KXLY-TV Ch. 4 Spokane, WA)—10-w, lat. 47° 33' 00", long. 115° 21' 30".

Thompson Falls & Thompson River area—K11FQ, Thompson Falls TV District, Box 746, Thompson Falls, MT 59873 (KTVM Ch. 6 Butte; KECI-TV Ch. 13 Missoula)—10-w, lat. 47° 33' 00", long. 115° 21' 30".

Thompson River—See K07FL, Thompson Falls.

Thompson River—See K09FQ, Thompson Falls.

Thompson River—See K11FQ, Thompson Falls.

Three Forks—K35DJ, Eagle Communications Inc., TV Bldg., 340 W. Main St., Missoula, MT 59802 (KTVM Ch. 6 Butte)—10-w, lat. 45° 56' 21", long. 111° 29' 10".

Toole County—K36DK, East Butte TV Club Inc., 303 5th St. N, Shelby, MT 59474 (CISA-TV Ch. 7 Lethbridge, Alta.)—100-w, lat. 48° 51' 30", long. 111° 06' 24".

Toole County—See K54AM, Joplin.

Toole, Glacier & Liberty Counties—K38DZ, East Butte TV Club Inc., 303 5th St. N, Shelby, MT 59474 (CBRT Ch. 9 Calgary, Alta.)—100-w, lat. 48° 51' 30", long. 111° 06' 24".

Toole, Glacier & Liberty Counties—K40DG, East Butte TV Club Inc., 303 5th St. N, Shelby, MT 59474 (KRTV Ch. 3 Great Falls)—100-w, lat. 48° 51' 30", long. 111° 06' 24".

Toole, Glacier & Liberty Counties—K42DD, East Butte TV Club Inc., 303 5th St. N, Shelby, MT 59474 (KTGF Ch. 16 Great Falls)—100-w, lat. 48° 51' 30", long. 111° 06' 24".

Townsend—K07EJ, Townsend TV District, Box 489, Townsend, MT 59644 (KRTV Ch. 3 Great Falls)—10-w, lat. 46° 16' 43", long. 111° 32' 55".

Townsend—K13KH, Townsend TV District, Box 489, Townsend, MT 59644 (KXLF-TV Ch. 4 Butte)—10-w, lat. 46° 17' 00", long. 111° 33' 00".

Trident—K10BD, Trident Community Club, 4070 Trident Rd., Three Forks, MT 59752 (KXLF-TV Ch. 4 Butte)—1-w, lat. 45° 56' 21", long. 111° 29' 10". Requests assignment of license to Montana State U. BALTTV-940627JE.

Trident—K13LX, Trident Community Club, 4070 Trident Rd., Three Forks, MT 59752 (KTVM Ch. 6 Butte)—1-w, lat. 45° 56' 21", long. 111° 29' 10".

Trout Creek-Heron-Noxon—K08GU, Trout Creek-Heron-Noxon TV District, 231 Pilgrim Creek Rd., Noxon, MT 59853 (KREM-TV Ch. 2 Spokane, WA)—10-w, lat. 47° 57' 05", long. 115° 39' 22".

Trout Creek-Heron-Noxon—K10HA, Trout Creek-Heron-Noxon TV District, 231 Pilgrim Creek Rd., Noxon, MT 59853 (KXLY-TV Ch. 4 Spokane, WA)—10-w, lat. 47° 57' 05", long. 115° 39' 22".

Trout Creek-Heron-Noxon—K12HD, Trout Creek-Heron-Noxon TV District, 231 Pilgrim Creek Rd., Noxon, MT 59853 (KHQ-TV Ch. 6 Spokane, WA)—10-w, lat. 47° 57' 05", long. 115° 39' 22".

Troy—K08BG, Troy TV District, Box 487, Troy, MT 59935 (KREM-TV Ch. 2 Spokane, WA)—10-w, lat. 48° 28' 56", long. 115° 53' 03". Requests CP for change to lat. 48° 31' 02", long. 115° 47' 56". BPTT-940413BA.

Troy—K10AF, Troy TV District, Box 487, Troy, MT 59935 (KXLY-TV Ch. 4 Spokane, WA)—10-w, lat. 48° 28' 56", long. 115° 53' 03". Requests CP for change to lat. 48° 31' 02", long. 115° 47' 56". BPTT-940413BE.

Troy—K12AA, Troy TV District, Box 487, Troy, MT 59935 (KHQ-TV Ch. 6 Spokane, WA)—10-w, lat. 48° 28' 56", long. 115° 53' 03". Requests CP for change to lat. 48° 31' 02", long. 115° 47' 56". BPTT-940413BF.

Turner—See K09JG, Loring.

Turner—See K09JQ, Loring.

Turner—K60BV, Big Flat TV Assn., Box 1, HC 67, Turner, MT 59542 (KFBB-TV Ch. 5 Great Falls)—100-w, lat. 48° 52' 24", long. 108° 57' 13".

Turner—K64BQ, Big Flat TV Assn., Box 1, HC 67, Turner, MT 59542 (KTGF Ch. 16 Great Falls)—100-w, lat. 48° 52' 24", long. 108° 57' 13".

Turner-Hogeland—K66BZ, Big Flat TV Assn., Box 1, HC 67, Turner, MT 59542 (KRTV Ch. 3 Great Falls)—100-w, lat. 48° 52' 24", long. 108° 57' 13".

Two Dot—See K11FX, Big Elk Valley.

Two Dot—See K13MK, Big Elk Valley.

Two Dot—See K57FR, Harlowton.

Two Dot—See K59CE, Harlowton.

Two Dot—See K61CE, Harlowton.

Upper Powder River—See K03CS, Broadus.

Upper Powder River—See K06AA, Broadus.

Upper Rattlesnake—See K111J, East Missoula.

Valier—K09JN, Valier TV District, Valier, MT 59486 (KFBB-TV Ch. 5 Great Falls)—1-w, lat. 48° 19' 10", long. 112° 02' 03".

Valier—K11GA, Valier TV District, Valier, MT 59486 (KRTV Ch. 3 Great Falls)—1-w, lat. 48° 19' 10", long. 112° 02' 03".

Valier—K13KA, Valier TV District, Valier, MT 59486 (CISA-TV Ch. 7 Lethbridge, Alta.)—1-w, lat. 48° 19' 10", long. 112° 02' 03".

Valley County—K43CQ, Valley County Television District 1, Box 311, Glasgow, MT 59230 (KUMV-TV Ch. 8 Williston, ND)—100-w, lat. 48° 01' 49", long. 106° 17' 48".

Vandalia—See K07DI, Hinsdale.

Varney—See K11CI, Madison Valley.

Virginia City—K07CU, Virginia City TV Booster Club, Box 3, Virginia City, MT (KXLF-TV Ch. 4 Butte)—1-w, lat. 45° 16' 30", long. 111° 57' 15".

Virginia City—K10HL, Eagle Communications Inc., TV Bldg., 340 W. Main St., Missoula, MT 59802 (KTVM Ch. 6 Butte)—1-w, lat. 45° 16' 30", long. 111° 57' 15".

Volborg—K06AC, Stacey TV Club, Volborg, MT 59351 (KULR-TV Ch. 8 Billings)—1-w, lat. 45° 40' 00", long. 105° 57' 00".

Wagner—See K08FS, Dodson.

Wagner—See K10FC, Dodson.

Wagner—See K11IH, Malta.

Wagner—See K12GP, Dodson.

Wagner—See K13GP, Malta.

Watkins, Ennis, McAllister & rural area SE of Ennis—K09KH, Eagle Communications Inc., TV Bldg., 340 W. Main St., Missoula, MT 59802 (KTVM Ch. 6 Butte)—1-w, lat. 45° 20' 11", long. 111° 41' 50".

Webster—K06IP, Baker TV Tax District, Drawer F, Baker, MT 59313 (KPSD-TV Ch. 13 Eagle Butte, SD)—10-w, lat. 46° 00' 45", long. 104° 09' 25".

Weeksville—K66AC, Plains-Paradise TV District, Box 1, Plains, MT 59859 (KXLY-TV Ch. 4 Spokane, WA)—100-w, lat. 47° 22' 20", long. 114° 51' 28".

Weeksville, Burgess Lake & Lynch Creek—K68AW, Plains-Paradise TV District, Box 1, Plains, MT 59859 (KCFW-TV Ch. 9 Kalispell)—100-w, lat. 47° 22' 20", long. 114° 51' 28".

West Butte—See K63AQ, Sweetgrass.

West Butte—See K65DK, Sweetgrass.

West Glacier—See K05FC, Lake McDonald.

West Glacier, Coram, Martin City & Hungry Horse—K07IT, Desert Mountain TV Assn., Box 242, Martin City, MT 59926 (KXLY-TV Ch. 2 Spokane, WA)—5-w, lat. 48° 26' 30", long. 113° 58' 00".

West Glacier, Coram, Martin City & Hungry Horse—K10LH, Desert Mountain TV Assn., Box 242, Martin City, MT 59926 (KSPS-TV Ch. 7 Spokane, WA)—5-w, lat. 48° 26' 30", long. 113° 58' 00".

West Glacier, Coram, Martin City & Hungry Horse—K12LU, Desert Mountain TV Assn., Box 242, Martin City, MT 59926 (KREM-TV Ch. 2 Spokane, WA)—5-w, lat. 48° 26' 30", long. 113° 58' 00".

West Yellowstone—K28AZ, West Yellowstone TV Translator District, 380 Cream Creek Rd., West Yellowstone, MT 59758 (KIDK Ch. 3 Idaho Falls-Pocatello-Blackfoot, ID)—20-w, lat. 44° 45' 10", long. 111° 11' 54".

West Yellowstone—K30BC, West Yellowstone TV Translator District, 380 Cream Creek Rd., West Yellowstone, MT 59758 (KISU-TV Ch. 10 Pocatello, ID)—20-w, lat. 44° 45' 10", long. 111° 11' 54".

West Yellowstone—K32CG, West Yellowstone TV Translator District, 380 Cream Creek Rd., West Yellowstone, MT 59758 (KPVI Ch. 6 Pocatello-Blackfoot-Idaho Falls, ID)—20-w, lat. 44° 45' 10", long. 111° 11' 54".

West Yellowstone—K34AW, West Yellowstone TV Translator District, 380 Cream Creek Rd., West Yellowstone, MT 59758—20-w, lat. 44° 45' 10", long. 111° 11' 54".

White Sulphur Springs—K07NU, Flatiron Corp., Box 421, White Sulphur Springs, MT 59645 (KTYM Ch. 6 Butte)—10-w, lat. 46° 30' 12", long. 110° 49' 41".

White Sulphur Springs—K08LI, Meagher County Public TV Inc., Box 421, White Sulphur Springs, MT 59645—lat. 46° 30' 12", long. 110° 49' 41".

White Sulphur Springs—K09MH, Flatiron Corp., Box 421, White Sulphur Springs, MT 59645 (KXLF-TV Ch. 4 Butte)—10-w, lat. 46° 30' 12", long. 110° 49' 41". Note: Licensed as LPTV.

White Sulphur Springs—K10NX, Flatiron Corp., Box 421, White Sulphur Springs, MT 59645 (KRTV Ch. 3 Great Falls)—10-w, lat. 46° 30' 12", long. 110° 49' 41".

White Sulphur Springs—K11MP, Flatiron Corp., Box 421, White Sulphur Springs, MT 59645 (KFBB-TV Ch. 5 Great Falls)—10-w, lat. 46° 30' 12", long. 110° 49' 41".

White Sulphur Springs—K57CX, Meagher County Public Television Inc., Box 421, White Sulphur Springs, MT 59645 (KRMA-TV Ch. 6 Denver, CO)—1-w, lat. 46° 30' 12", long. 110° 49' 41".

***Whitefish**—K38CI, KPAX Communications Inc., 2204 Regent St., Missoula, MT 59806 (KPAX-TV Ch. 8 Missoula)—100-w, lat. 48° 30' 22", long. 114° 20' 50".

Whitewater—See K07IB, Wynot.

Whitewater—See K11GX, Wynot.

Whitewater—See K13DU, Wynot.

Whitewater—K34DN, Phillips County TV Translator District, Box 387, Malta, MT 59538 (KFBB-TV Ch. 5 Great Falls)—100-w, lat. 48° 45' 30", long. 107° 45' 00".

Willard—See K07FS, Plevna.

Willow Creek—See K10HI, Drummond.

Winifred & rural area—K07DA, Winifred TV Tax District, Box 803, Winifred, MT 59089 (KRTV Ch. 3 Great Falls)—1-w, lat. 47° 33' 40", long. 109° 21' 50".

Winifred & rural area—K11NH, Winifred TV Tax District, Box 803, Winifred, MT 59089 (KFBB-TV Ch. 5 Great Falls)—1-w, lat. 47° 33' 40", long. 109° 21' 50".

Winnett—K06LF, Winnett Community TV System, Winnett, MT 59087 (KSMI Ch. 6 Billings)—lat. 47° 04' 36", long. 108° 21' 43".

Winnett—K10DA, Winnett Community TV System, Winnett, MT 59087 (KTVQ Ch. 2 Billings)—1-w, lat. 47° 04' 36", long. 108° 21' 43".

Winnett—K12FD, Winnett Community TV System, Winnett, MT 59087 (KULR-TV Ch. 8 Billings)—1-w, lat. 47° 04' 36", long. 108° 21' 43".

Wise River—K09IN, Wise River TV Booster Assn., Wise River, MT 59767 (KXLF-TV Ch. 4 Butte)—1-w, lat. 45° 46' 40", long. 112° 57' 00".

Wolf Point—K04GF, Wolf Point TV District, Box 276, Wolf Point, MT 59201 (KXMD-TV Ch. 11 Williston, ND)—1-w, lat. 48° 06' 44", long. 105° 41' 42".

Wolf Point—K06AV, Wolf Point TV District, Box 276, Wolf Point, MT 59201 (KUMV-TV Ch. 8 Williston, ND)—1-w, lat. 48° 06' 44", long. 105° 41' 42".

Wolf Point—K13FP, Wolf Point TV District, Box 276, Wolf Point, MT 59201 (CKCK-TV Ch. 2 Regina, Sask.)—1-w, lat. 48° 06' 44", long. 105° 41' 42".

Wolf Point—K55BX, Poplar TV District, Box 638, Poplar, MT 59255 (KFBB-TV Ch. 5 Great Falls)—100-w, lat. 48° 06' 45", long. 105° 41' 45".

Wolf Point—K61CP, Wolf Point TV District, Box 276, Wolf Point, MT 59201 (KRMA-TV Ch. 6 Denver, CO)—100-w, lat. 48° 06' 44", long. 105° 41' 42".

Wynot, Loring, Lovejoy & Whitewater—K07IB, Phillips County TV Translator District, Box 387, Malta, MT 59538 (KTGF Ch. 16 Great Falls)—1-w, lat. 48° 45' 30", long. 107° 45' 00".

Wynot, Loring, Lovejoy & Whitewater—K11GX, Phillips County TV Translator District, Box 387, Malta, MT 59538 (KRTV Ch. 3 Great Falls)—1-w, lat. 48° 45' 30", long. 107° 45' 00".

Wynot, Loring, Lovejoy & Whitewater—K13DU, Phillips County TV Translator District, Box 387, Malta, MT 59538 (KTVQ Ch. 2 Billings)—1-w, lat. 48° 45' 30", long. 107° 45' 00".

Zurich—See K02BT, Chlnook.

Zurich—See K04AN, Chinook.

Nebraska

Ainsworth—K09FH, City of Ainsworth, 319 N. Walnut, Ainsworth, NE 69210—1-w, lat. 42° 32' 02", long. 99° 51' 10".

Ainsworth—K11KW, City of Ainsworth, 319 N. Walnut, Ainsworth, NE 69210 (KOLN Ch. 10 Lincoln)—10-w, lat. 42° 33' 25", long. 99° 51' 41".

Ainsworth—K13EH, City of Ainsworth, 319 N. Walnut, Ainsworth, NE 69210 (KCAN Ch. 8 Albion)—10-w, lat. 42° 33' 25", long. 99° 51' 41".

Ainsworth—See K56AJ, Bassett.

Arnold—K13LF, Arnold Chamber of Commerce, Box 395, Arnold, NE 69120 (KGIN Ch. 11 Grand Island)—1-w, lat. 41° 26' 57", long. 100° 11' 04".

Atkinson—K02GR, City of Atkinson, City Clerk, Atkinson, NE 69120 (KOLN Ch. 10 Lincoln)—10-w, lat. 42° 31' 45", long. 98° 57' 40".

Bassett—K13PB, City of Bassett, Box 383, Bassett, NE 68714 (KPRY-TV Ch. 4 Pierre, SD)—10-w, lat. 42° 34' 00", long. 99° 32' 00".

Bassett & Ainsworth—K56AJ, Citadel Communications Co. Ltd., 7th & Douglas Sts., Sioux City, IA 51101 (KCAN Ch. 8 Albion)—100-w, lat. 42° 37' 33", long. 99° 19' 30".

Baxter Cattle Co. Ranch—K13PJ, Baxter Cattle Co., 4461 W. Capital Ave., Grand Island, NE (KPRY-TV Ch. 4 Pierre, SD)—1-w, lat. 42° 47' 53", long. 100° 01' 40".

Beatrice—K17CI, Fant Bcstg. Co. of Nebraska Inc., 510 Chestnut St., Gadsden, AL 35901 (KSNB-TV Ch. 4 Superior, KHGI-TV Ch. 13 Keamey-Hastings-Grand Island)—1000-w, lat. 40° 15' 49", long. 96° 46' 27".

Beatrice—K23AA, Nebraska Educational Telecommunications Commission, Box 83111, Lincoln, NE 68501 (KUON-TV Ch. 12 Lincoln)—1000-w, lat. 40° 13' 07", long. 96° 54' 55".

Beaver Lake area—K20DK, Beaver-Valentine TV Inc., 118 W. 2nd St., Valentine, NE 69201 (KNOP-TV Ch. 2 North Platte)—100-w, lat. 42° 27' 00", long. 100° 41' 07".

Benkelman—K12HQ, Nebraska Educational Telecommunications Commission, Box 83111, Lincoln, NE 68501 (KPNE-TV Ch. 9 North Platte)—10-w, lat. 40° 03' 07", long. 101° 32' 23".

Blair—K68AV, Nebraska Educational Telecommunications Commission, Box 83111, Lincoln, NE 68501 (KUON-TV Ch. 12 Lincoln)—10-w, lat. 41° 31' 53", long. 96° 08' 12".

Broken Bow—K04CV, Broken Bow Jr. Chamber of Commerce, TV Translator Committee, 609 N. 11th Ave., Broken Bow, NE 68822 (KGIN Ch. 11 Grand Island)—10-w, lat. 41° 23' 49", long. 99° 37' 03".

Broken Bow—K06EY, Broken Bow Jr. Chamber of Commerce, TV Translator Committee, 609 N. 11th Ave., Broken Bow, NE 68822 (KHGI-TV Ch. 13 Keamey-Hastings-Grand Island)—1-w, lat. 41° 23' 30", long. 99° 37' 00".

Broken Bow—K09GW, Broken Bow Jr. Chamber of Commerce, TV Translator Committee, 609 N. 11th Ave., Broken Bow, NE 68822 (KNOP-TV Ch. 2 North Platte)—10-w, lat. 41° 23' 30", long. 99° 37' 00".

Broken Bow—K18DH, North Platte TV Inc., Box 749, North Platte, NE 69101 (KNOP-TV Ch. 2 North Platte)—10-w, lat. 41° 25' 53", long. 99° 50' 17".

Burwell—K02CF, City of Burwell, 404 Grand Ave., Burwell, NE 68823 (KGIN Ch. 11 Grand Island)—1-w, lat. 41° 47' 45", long. 99° 06' 00".

Burwell—K09IK, City of Burwell, 404 Grand Ave., Burwell, NE 68823 (KHAS-TV Ch. 5 Hastings)—1-w, lat. 41° 47' 45", long. 99° 06' 00".

Cambridge—K25AG, Busse Bcstg. Inc., 2615 Nicolet Dr., Green Bay, WI 54301 (KGIN Ch. 11 Grand Island)—100-w, lat. 40° 22' 02", long. 100° 17' 58".

Center—K12GL, Village of Center, Center, NE 68724 (KTVI Ch. 4 Sioux City, IA)—1-w, lat. 42° 36' 30", long. 97° 52' 32".

Chadron—K02NY, City of Chadron, 234 Main St., Chadron, NE 69337 (KDUH-TV Ch. 4 Scottsbluff)—10-w, lat. 42° 48' 04", long. 103° 00' 22".

Chadron & Chadron Area Housing Development—K06JC, Nebraska Educational Telecommunications Commission, Box 83111, Lincoln, NE 68501 (KTNE-TV Ch. 13 Alliance)—10-w, lat. 42° 48' 47", long. 103° 00' 22".

Chadron Area Housing Development—See K06JC, Chadron.

Chambers—K02GS, Chambers TV Committee, Chambers, NE 68725 (KOLN Ch. 10 Lincoln)—1-w, lat. 42° 12' 49", long. 98° 41' 58".

Cody—K09IX, Village of Cody, Cody, NE (KOUH-TV Ch. 4 Scottsbluff)—5-w, lat. 42° 56' 55", long. 101° 14' 30".

Columbus—K70CS, Community TV Assn. Inc. of Columbus, Box 445, Columbus, NE 68601 (KETV Ch. 7 Omaha)—10-w, lat. 41° 27' 02", long. 97° 15' 03".

Columbus—K72BT, Community TV Assn. Inc. of Columbus, Box 445, Columbus, NE 68601 (KMTV Ch. 3 Omaha)—10-w, lat. 41° 27' 02", long. 97° 15' 03".

Columbus—K74CC, Community TV Assn. Inc. of Columbus, Box 445, Columbus, NE 68601 (KOLN Ch. 10 Lincoln)—10-w, lat. 41° 27' 02", long. 97° 15' 03".

Cozad—K55AF, Busse Bcstg. Inc., 2615 Nicolet Dr., Green Bay, WI 54301 (KGIN Ch. 11 Grand Island)—100-w, lat. 40° 38' 04", long. 99° 41' 51".

Crawford & Fort Robinson State Park—K06KR, Nebraska Educational Telecommunications Commission, Box

Translators—Nebraska

- 83111, Lincoln, NE 68501 (KTNE-TV Ch. 13 Alliance)—10-w, lat. 42° 40' 13", long. 103° 24' 09".
- Crookston**—K088E, Village of Crookston, Crookston, NE 69212 (KPLD-TV Ch. 6 Reliance, SD)—1-w, lat. 42° 55' 44", long. 100° 44' 44".
- Culbertson**—K02IU, Village of Culbertson, Box 426, Culbertson, NE 69024 (KBSL-TV Ch. 10 Goodland, KS)—10-w, lat. 40° 14' 01", long. 100° 50' 17".
- Culbertson**—K12KI, Nebraska Educational Telecommunications Commission, Box 83111, Lincoln, NE 68501 (KPNE-TV Ch. 9 North Platte)—1-w, lat. 40° 14' 10", long. 100° 50' 23".
- Decatur**—K66AR, Nebraska Educational Telecommunications Commission, Box 83111, Lincoln, NE 68501 (KXNE-TV Ch. 19 Norfolk)—10-w, lat. 42° 00' 21", long. 96° 15' 25".
- Elgin**—See K39AL, Neligh.
- Elgin**—See K80BU, Neligh.
- Elkhorn Valley**—See K39AL, Neligh.
- Elkhorn Valley**—See K80BU, Neligh.
- Falls City**—K24AC, Nebraska Educational Telecommunications Commission, Box 83111, Lincoln, NE 68501 (KUON-TV Ch. 12 Lincoln)—1000-w, lat. 40° 13' 10", long. 95° 39' 55".
- Fort Robinson State Park**—See K06KR, Crawford.
- Gothenburg**—K27AJ, Busse Bcstg. Inc., 2615 Nicolet Dr., Green Bay, WI 54301 (KGIN Ch. 11 Grand Island)—1-w, lat. 40° 58' 32", long. 100° 11' 23".
- Hamlet & Palisade**—K04HZ, Village of Palisade, 122 N. Main, Palisade, NE 69040 (KBSL-TV Ch. 10 Goodland, KS)—10-w, lat. 40° 19' 50", long. 101° 07' 40".
- Harrison**—K08LN, Nebraska Educational Telecommunications Commission, Box 83111, Lincoln, NE 68501 (KTNE-TV Ch. 13 Alliance)—10-w, lat. 42° 47' 05", long. 103° 59' 46".
- Harrison**—K09PW, Harrison Men's Community Club, Box 156, Harrison, NE 69346 (KIVV-TV Ch. 5 Lead-Deadwood, SD)—5-w, lat. 42° 43' 30", long. 103° 54' 00".
- Hershey**—See K07JX, Sutherland.
- Inman**—See K51CC, O'Neill.
- Inman**—See K74CL, O'Neill.
- Kilgore**—K09IW, Kilgore TV Committee, Box 88, Kilgore, NE 69216 (KPLD-TV Ch. 6 Reliance, SD)—1-w, lat. 42° 57' 00", long. 100° 57' 30".
- Lewellen**—K07JI, Village of Lewellen, Box 152, Lewellen, NE 69147 (KNOP-TV Ch. 2 North Platte)—1-w, lat. 41° 18' 19", long. 102° 08' 07".
- Lewellen**—K11KC, Village of Lewellen, Box 152, Lewellen, NE 69147 (KWNB-TV Ch. 6 Hayes Center)—1-w, lat. 41° 18' 19", long. 102° 08' 07".
- Lexington**—K35AL, North Platte TV Inc., Box 749, North Platte, NE 69101 (KNOP-TV Ch. 2 North Platte)—lat. 40° 41' 20", long. 99° 46' 31".
- ***Lincoln**—K18CD, Fant Bcstg. Co. of Nebraska Inc., 510 Chestnut St., Gadsden, AL 35901—100-w, lat. 40° 49' 12", long. 96° 39' 29". Requests modification of CP to lat. 41° 51' 10", long. 96° 40' 36". BMPCT-940411CP.
- Lincoln**—K22CX, Fant Bcstg. Co. of Nebraska Inc., 510 Chestnut St., Gadsden, AL 35901 (KSNB-TV Ch. 4 Superior)—1000-w, lat. 40° 51' 10", long. 96° 40' 36".
- Lincoln**—K67CV, Channel America LPTV License Subsidiary Inc., 19 W. 21st St., New York, NY 10010—70-w, lat. 40° 48' 42", long. 96° 42' 05". Note: Licensed as LPTV.
- Long Pine**—K12JG, City of Long Pine, Box 398, Long Pine, NE 69217 (KPRY-TV Ch. 4 Pierre, SD)—10-w, lat. 42° 31' 40", long. 99° 42' 05".
- Lynch**—K02LF, Lynch Community Club, Lynch, NE 68746 (KELO-TV Ch. 11 Sioux Falls, SD)—1-w, lat. 42° 49' 10", long. 98° 27' 45".
- Lynch**—K10KU, Lynch Community Club, Lynch, NE 68746 (KTIV Ch. 4 Sioux City, IA)—1-w, lat. 42° 49' 10", long. 98° 27' 45".
- Lynch**—K12LH, Lynch Community Club, Lynch, NE 68746 (KDLT Ch. 5 Mitchell-Sioux Falls, SD)—1-w, lat. 42° 49' 10", long. 98° 27' 45".
- McCook**—K13KB, Nebraska Educational Telecommunications Commission, Box 83111, Lincoln, NE 68501 (KLNE-TV Ch. 3 Lexington)—10-w, lat. 40° 12' 46", long. 100° 38' 24".
- ***McCook**—K21CL, Fant Bcstg. Co. of Nebraska Inc., 510 Chestnut St., Gadsden, AL 35901 (KWNB-TV Ch. 6 Hayes Center)—20-w, lat. 40° 12' 35", long. 100° 39' 02".
- Merriman**—K02JR, Village of Merriman, Box 63, Merriman, NE 69218 (KDUH-TV Ch. 4 Scottsbluff)—1-w, lat. 42° 54' 53", long. 101° 41' 51".
- Merriman**—K07JY, Village of Merriman, Box 63, Merriman, NE 69218—lat. 42° 54' 53", long. 101° 41' 51".
- Neligh**—K28AP, Busse Bcstg. Corp., 590 W. Maple St., Kalamazoo, MI 49008 (KOLN Ch. 10 Lincoln)—100-w, lat. 42° 02' 43", long. 98° 01' 41".
- Neligh**—K65AT, Nebraska Educational Telecommunications Commission, Box 83111, Lincoln, NE 68501 (KXNE-TV Ch. 19 Norfolk)—10-w, lat. 42° 02' 43", long. 98° 01' 41".
- Neligh, Elgin, Elkhorn Valley & Tilden**—K39AL, Quincy Newspapers Inc., 130 S. 5th St., Quincy, IL 62301 (KTIV Ch. 4 Sioux City, IA)—100-w, lat. 42° 02' 39", long. 98° 02' 01".
- Neligh, Elgin, Elkhorn Valley & Tilden**—K80BU, Citadel Communications Co. Ltd., 7th & Douglas Sts., Sioux City, IA 51101—100-w, lat. 42° 02' 39", long. 98° 02' 01".
- Newport**—K24AA, Busse Bcstg. Inc., 2615 Nicolet Dr., Green Bay, WI 54301 (KOLN Ch. 10 Lincoln)—1000-w, lat. 42° 37' 33", long. 99° 19' 30".
- Niobrara**—K698M, Nebraska Educational Telecommunications Commission, Box 83111, Lincoln, NE 68501 (KXNE-TV Ch. 19 Norfolk)—1-w, lat. 42° 44' 42", long. 98° 02' 00".
- Norfolk**—K30BP, KMEG Television Inc., Box 657, Sioux City, IA 51102 (KMEG Ch. 14 Sioux City, IA)—100-w, lat. 42° 01' 43", long. 97° 21' 24".
- Norfolk**—K48CH, The New Jersey Herald Inc., 3135 Floyd Blvd., Sioux City, IA 51105 (KTIV Ch. 4 Sioux City, IA)—100-w, lat. 42° 02' 05", long. 97° 21' 53".
- Norfolk**—K61AO, The Chronicle Publishing Co., 3501 Famam St., Omaha, NE 68131 (WOWT Ch. 6 Omaha)—100-w, lat. 42° 01' 56", long. 97° 21' 51".
- Norfolk**—K74CE, Citadel Communications Co. Ltd., 7th & Douglas Sts., Sioux City, IA 51101—100-w, lat. 42° 02' 05", long. 97° 21' 53".
- North Platte**—K04ED, City of North Platte, City Hall, 211 W. 3rd St., North Platte, NE 69101 (KGIN Ch. 11 Grand Island)—10-w, lat. 41° 08' 30", long. 100° 45' 30".
- ***North Platte**—K13VO, Fant Bcstg. Co. of Nebraska Inc., 510 Chestnut St., Gadsden, AL 35901 (KWNB-TV Ch. 6 Hayes Center; KHGI-TV Ch. 13 Kearney-Hastings-Grand Island)—10-w, lat. 41° 08' 30", long. 100° 45' 30".
- North Platte**—K57CZ, Busse Bcstg. Inc., 2615 Nicolet Dr., Green Bay, WI 54301 (KOLN Ch. 10 Lincoln; KGIN Ch. 11 Grand Island)—100-w, lat. 41° 08' 30", long. 100° 45' 30".
- ***O'Neill**—K34CU, Busse Bcstg. Corp., 590 W. Maple St., Kalamazoo, MI 49008 (KOLN Ch. 10 Lincoln)—100-w, lat. 42° 27' 00", long. 98° 36' 50".
- O'Neill**—K72DQ, Busse Bcstg. Inc., 2615 Nicolet Dr., Green Bay, WI 54301 (KOLN Ch. 10 Lincoln)—10-w, lat. 42° 27' 00", long. 98° 36' 50". Requests CP for change from Ch. 72 to Ch. 34.
- O'Neill & Inman**—K51CC, Quincy Newspapers Inc., 130 S. 5th St., Quincy, IL 62301 (KTIV Ch. 4 Sioux City, IA)—100-w, lat. 42° 26' 34", long. 98° 36' 26".
- O'Neill & Inman**—K74CL, Citadel Communications Co. Ltd., 7th & Douglas Sts., Sioux City, IA 51101—100-w, lat. 42° 26' 34", long. 98° 36' 26".
- Ogallala**—K21CY, North Platte TV Inc., Box 749, North Platte, NE 69101 (KNOP-TV Ch. 2 North Platte)—41-w, lat. 41° 08' 30", long. 101° 43' 15".
- Ogallala**—K26CV, Trinity Bcstg. Network, Box C-11949, Santa Ana, CA 92711 (KTBN-TV Ch. 40 Santa Ana-Los Angeles, CA)—100-w, lat. 41° 08' 02", long. 101° 41' 42".
- Omaha**—K18EC, Pappas Telecasting of the Midlands, 4625 Famam St., Omaha, NE 68132 (KPTM Ch. 42 Omaha)—1000-w, lat. 41° 15' 17", long. 95° 50' 09". Requests assignment of license to Pappas Stations Partnership. BALTT-940815IE.
- Ord**—K02HJ, City of Ord, 1917 O St., Ord, NE 68862 (KHAS-TV Ch. 5 Hastings)—1-w, lat. 41° 35' 38", long. 98° 55' 29".
- Ord**—K04HI, City of Ord, 1917 O St., Ord, NE 68862 (KGIN Ch. 11 Grand Island)—1-w, lat. 41° 36' 00", long. 98° 56' 00".
- Palisade**—See K04HZ, Hamlet.
- Pawnee City**—K33AC, Nebraska Educational Telecommunications Commission, Box 83111, Lincoln, NE 68501 (KUON-TV Ch. 12 Lincoln)—1000-w, lat. 40° 11' 01", long. 96° 21' 03".
- Scottsbluff**—K02NT, Duhamel Bcstg. Enterprises, Box 1760, Rapid City, SD 57709 (KOTA-TV Ch. 3 Rapid City, SD)—lat. 41° 51' 44", long. 103° 39' 38".
- Stapleton**—K12KW, Village of Stapleton, Box 86, Stapleton, NE 69183 (KWNB-TV Ch. 6 Hayes Center)—1-w, lat. 41° 28' 40", long. 100° 30' 30".
- Stratton**—K13NU, Nebraska Educational Telecommunications Commission, Box 83111, Lincoln, NE 68501 (KPNE-TV Ch. 9 North Platte)—1-w, lat. 40° 09' 12", long. 101° 13' 34".
- Sutherland & Hershey**—K07JX, Sutherland Chamber of Commerce, Box 338, Sutherland, NE 69165 (KGIN Ch. 11 Grand Island)—1-w, lat. 41° 09' 58", long. 101° 07' 37".
- Taylor**—K09MC, Tibbs TV & Appliance, Box 210, Taylor, NE 68879—1-w, lat. 41° 47' 16", long. 99° 22' 19".
- Tilden**—See K39AL, Neligh.
- Tilden**—See K80BU, Neligh.
- Trenton**—K04EG, Village of Trenton, Box 68, Trenton, NE 69044 (KBSL-TV Ch. 10 Goodland, KS)—1-w, lat. 40° 10' 44", long. 101° 00' 37".

Trenton—K12KK, Nebraska Educational Telecommunications Commission, Box 83111, Lincoln, NE 68501 (KPNE-TV Ch. 9 North Platte)—1-w, lat. 40° 10' 51", long. 101° 00' 41".

Valentine—K09IS, City of Valentine, Mayor's Office, 323 N. Main St., Valentine, NE 69201 (KPLO-TV Ch. 6 Reliance, SD)—1-w, lat. 42° 53' 20", long. 100° 33' 10".

Valentine—K69AL, City of Valentine, Mayor's Office, 323 N. Main St., Valentine, NE 69201 (KOLN Ch. 10 Lincoln)—100-w, lat. 42° 54' 07", long. 100° 33' 05".

Valentine—K82BP, Beaver-Valentine TV Inc., 118 W. 2nd St., Valentine, NE 69201 (KNOP-TV Ch. 2 North Platte)—100-w, lat. 42° 54' 07", long. 100° 33' 05".

Venango—K12AP, Venango Lions Club, Venango, NE 69168 (KNOP-TV Ch. 2 North Platte)—1-w, lat. 40° 45' 00", long. 102° 03' 00".

Verdigre—K02BD, Mormedia Inc., Box 1313, Eugene, OR 97440 (KCAU-TV Ch. 9 Sioux City, IA)—1-w, lat. 42° 37' 40", long. 98° 01' 50".

Verdigre—K06GM, Village of Verdigre, Village Clerk, Verdigre, NE 68783 (KELO-TV Ch. 11 Sioux Falls, SD)—1-w, lat. 42° 37' 40", long. 98° 01' 50".

Verdigre—K10JW, Nebraska Educational Telecommunications Commission, Box 83111, Lincoln, NE 68501 (KXNE-TV Ch. 19 Norfolk)—1-w, lat. 42° 34' 55", long. 98° 01' 49".

Verdigre—K13CE, Village of Verdigre, Village Clerk, Verdigre, NE 68783 (KTV Ch. 4 Sioux City, IA)—1-w, lat. 42° 32' 40", long. 98° 02' 30".

Wallace—K23AH, KOLN Inc., Box 30350, Lincoln, NE 68503 (KGIN Ch. 11 Grand Island)—1000-w, lat. 41° 03' 50", long. 101° 11' 29".

Wauneta—K04DN, Village of Wauneta, Box 95, 45 E. Wichita, Wauneta, NE 69045 (KSNK Ch. 8 McCook, NE-Oberlin, KS)—1-w, lat. 40° 25' 25", long. 101° 22' 00".

Wauneta—K12GR, Village of Wauneta, Box 95, 45 E. Wichita, Wauneta, NE 69045 (KBSL-TV Ch. 10 Goodland, KS)—1-w, lat. 40° 26' 14", long. 101° 23' 01".

Wauneta—K69BN, Nebraska Educational Telecommunications Commission, Box 83111, Lincoln, NE 68501 (KPNE-TV Ch. 9 North Platte)—1-w, lat. 40° 25' 14", long. 101° 21' 58".

Wood Lake—K13AW, Citizens Group, Wood Lake, NE 69201 (KPLO-TV Ch. 6 Reliance, SD)—1-w, lat. 42° 38' 20", long. 100° 14' 30".

gas)—1-w, lat. 37° 15' 59", long. 114° 47' 05".

Alamo, Ash Springs & Hiko—K02KF, Pahrnatag Valley Television District, Box 428, Alamo, NV 89001 (KVBC Ch. 3 Las Vegas)—10-w, lat. 37° 22' 36", long. 115° 15' 02".

Alamo, Ash Springs & Hiko—K04KH, Pahrnatag Valley Television District, Box 428, Alamo, NV 89001 (KSL-TV Ch. 5 Salt Lake City, UT)—10-w, lat. 37° 22' 36", long. 115° 15' 02".

Alamo, Ash Springs & Hiko—K11PV, Pahrnatag Valley Television District, Box 428, Alamo, NV 89001 (KSL-TV Ch. 5 Salt Lake City, UT)—1-w, lat. 37° 15' 59", long. 114° 47' 05".

Alamo, Ash Springs, Hiko in Pahrnatag Valley & seasonal ranch facilities in Delamar Valley—K07QH, Pahrnatag Valley Television District, Box 428, Alamo, NV 89001 (KVBC Ch. 3 Las Vegas)—1-w, lat. 37° 15' 59", long. 114° 47' 05".

***Alamo, Hiko & Ash Springs**—K10NV, Clark County School District, Courthouse Annex, 2832 E. Flamingo, Las Vegas, NV 89121 (KLVX Ch. 10 Las Vegas)—10-w, lat. 37° 22' 40", long. 115° 15' 14".

Ash Springs—See K02KF, Alamo.

Ash Springs—See K04KH, Alamo.

Ash Springs—See K07QH, Alamo.

Ash Springs—See K09SC, Alamo.

Ash Springs—See K10NV, Alamo.

Ash Springs—See K11PV, Alamo.

Austin—K06KD, Valley Bcstg. Co., Box 44169, Las Vegas, NV 89116 (KVBC Ch. 3 Las Vegas)—10-w, lat. 39° 27' 13", long. 117° 03' 13".

Austin—K10KB, Austin TV Assn., Box 36, Austin, NV 89310 (KTVN Ch. 2 Reno)—5-w, lat. 40° 30' 12", long. 117° 03' 48".

Austin—K12IX, Donald E. Pray, 900 Oneok Place, Tulsa, OK 74103 (KOLO-TV Ch. 8 Reno)—10-w, lat. 39° 27' 13", long. 117° 03' 13".

Babbitt—K53AU, Mineral TV District 1, Box 400, Hawthorne, NV 89415 (KQED Ch. 9 San Francisco, CA)—100-w, lat. 38° 31' 05", long. 118° 37' 56". Requests CP to change city of license to Walker Lake & Spanish Springs Rd., from Ch. 53 to Ch. 38, lat. 38° 35' 27", long. 118° 34' 28". BPTT-940411BK.

Baker—See K07OH, Garrison, UT.

Baker—See K09NB, Garrison, UT.

Baker—See K11NP, Garrison, UT.

Baker—See K130J, Garrison, UT.

Baker—K55GN, Millard County, Box 226, 60 S. Main, Fillmore, UT 84631—100-w, lat. 38° 56' 53", long. 114° 09' 05".

Battle Mountain—K11IY, Argenta TV Maintenance District, Box 565, Battle Mountain, NV 89820 (KTVN Ch. 2 Reno)—10-w, lat. 40° 35' 25", long. 116° 54' 00".

Battle Mountain—K13JD, Argenta TV Maintenance District, Box 565, Battle Mountain, NV 89820 (KOLO-TV Ch. 8 Reno)—10-w, lat. 40° 35' 25", long. 116° 54' 00".

Beatty—K02JM, Beatty Town Advisory Council, Box 837, Beatty, NV 89003 (KLAS-TV Ch. 8 Las Vegas)—10-w, lat. 36° 55' 40", long. 116° 46' 24".

Beatty—K04JK, Beatty Town Advisory Council, Box 837, Beatty, NV 89003 (KVBC Ch. 3 Las Vegas)—10-w, lat. 36° 55' 40", long. 116° 46' 24".

Beatty—K06MH, Beatty Town Advisory Council, Box 837, Beatty, NV 89003 (KRLR Ch. 21 Las Vegas)—10-w, lat. 36° 55' 40", long. 116° 46' 24".

Beatty—K07PM, Beatty Town Advisory Council, Box 837, Beatty, NV 89003 (KTVN Ch. 13 Las Vegas)—10-w, lat. 36° 55' 40", long. 116° 46' 24".

Beatty—K16CR, Beatty Town Advisory Council, Box 837, Beatty, NV 89003 (KRLR Ch. 21 Las Vegas)—20-w, lat. 36° 52' 40", long. 116° 40' 30".

***Beowawe**—K40CA, Elko TV District, Box 456, Elko, NV 89801 (KOLO-TV Ch. 8 Reno)—20-w, lat. 40° 36' 40", long. 116° 40' 30".

Beowawe—K78DC, Elko TV District, Box 456, Elko, NV 89801 (KOLO-TV Ch. 8 Reno)—100-w, lat. 40° 36' 40", long. 116° 40' 30".

Beowawe & Crescent Valley—K02OK, Eureka County TV Tax District No. 2, Box 633, Eureka, NV 89316 (KTLA Ch. 5 Los Angeles, CA)—1-w, lat. 40° 35' 40", long. 116° 40' 30".

Beowawe & Crescent Valley—K04GD, Eureka County TV Tax District No. 2, Box 633, Eureka, NV 89316 (KTVN Ch. 2 Reno)—10-w, lat. 40° 38' 00", long. 116° 40' 30".

Beowawe & Crescent Valley—K09MN, Carlin TV District, Box 641, Carlin, NV 89822 (KTVB Ch. 7 Boise, ID)—10-w, lat. 40° 43' 07", long. 116° 16' 06".

Beowawe & Crescent Valley—K12HY, Eureka County TV Tax District No. 2, Box 633, Eureka, NV 89316 (KOLO-TV Ch. 8 Reno)—10-w, lat. 40° 38' 00", long. 116° 40' 30".

Beowawe & Crescent Valley—K36DC, Eureka County TV Tax District No. 2, Box 633, Eureka, NV 89316 (KTVN Ch. 2

Reno)—20-w, lat. 40° 43' 07", long. 116° 16' 06".

Bottle Creek—See K60AP, Orovada.

Boulder City—K11DS, WTMJ Inc., 3355 S. Valley View Blvd., Las Vegas, NV 89102 (KTVN Ch. 13 Las Vegas)—1-w, lat. 35° 59' 45", long. 114° 51' 47".

Caliente—K02JO, Lincoln County TV District 1, Box 216, Pioche, NV 89043 (KVUV-TV Ch. 5 Henderson-Las Vegas)—1-w, lat. 37° 37' 24", long. 114° 30' 25".

Caliente—K09FL, Lincoln County TV District 1, Box 216, Pioche, NV 89043 (KLAS-TV Ch. 8 Las Vegas)—1-w, lat. 37° 37' 24", long. 114° 30' 25".

Caliente—K11CN, Lincoln County TV District 1, Box 216, Pioche, NV 89043 (KVBC Ch. 3 Las Vegas)—1-w, lat. 37° 37' 24", long. 114° 30' 25".

Caliente—K13LV, Lincoln County TV District 1, Box 216, Pioche, NV 89043 (KTVN Ch. 13 Las Vegas)—1-w, lat. 37° 37' 24", long. 114° 30' 25".

Caliente—K45AL, Lincoln County TV District 1, Box 216, Pioche, NV 89043 (KLVX Ch. 10 Las Vegas)—1-w, lat. 37° 37' 24", long. 114° 30' 25".

Camp Desert Rock—K80BF, Herschel C. McKenzie, 4201 El Jardin, Las Vegas, NV 89102—lat. 36° 19' 05", long. 115° 34' 44".

Carlin—K13BB, Carlin Television District, Box 787, Carlin, NV 89822 (KSL-TV Ch. 5 Salt Lake City, UT)—10-w, lat. 40° 56' 09", long. 116° 03' 04".

Carlin—K27DY, Carlin Television District, Box 787, Carlin, NV 89822—1-w, lat. 40° 43' 00", long. 116° 06' 40".

Carlin—K33DP, Carlin Television District, Box 787, Carlin, NV 89822 (KAME-TV Ch. 21 Reno)—1-w, lat. 40° 43' 00", long. 116° 06' 40".

Carlin—K44AM, Carlin Television District, Box 787, Carlin, NV 89822 (WGN-TV Ch. 9 Chicago, IL)—20-w, lat. 40° 43' 07", long. 116° 16' 06".

Carlin—K60AF, Carlin Television District, Box 787, Carlin, NV 89822 (KRMV Ch. 4 Reno)—20-w, lat. 40° 43' 07", long. 116° 16' 06".

Carlin—K62AE, Carlin Television District, Box 787, Carlin, NV 89822 (KOLO-TV Ch. 8 Reno)—20-w, lat. 40° 43' 07", long. 116° 16' 06".

Carlin—See K69GN, Elko.

Carson City—K15AN, Channel 5 Public Bcstg. Inc., No. 106, UNR Education Bldg., Reno, NV 89557 (KNPB Ch. 5 Reno)—1-w, lat. 39° 12' 50", long. 119° 46' 15".

Nevada

Alamo & Ash Springs—K09SC, Pahrnatag Valley Television District, Box 428, Alamo, NV 89001 (KTVN Ch. 13 Las Ve-

Translators—Nevada

- Carson City**—K57CV, Ellis Communications Inc., 1180 Northmoor Court NW, Atlanta, GA 30327 (KAME-TV Ch. 21 Reno)—1000-w, lat. 39° 15' 34", long. 119° 42' 16".
- Carson City & Washoe Valley**—K12GW, Sarkes Tarzian Inc., Box 7220, 4925 Energy Way, Reno, NV 89502 (KTVN Ch. 2 Reno)—lat. 39° 12' 53", long. 119° 46' 06".
- Carson City & Washoe Valley**—K52DN, Sierra Bcstg. Co., 1500 Foremaster Lane, Las Vegas, NV 89101 (KRNV Ch. 4 Reno)—100-w, lat. 39° 12' 40", long. 119° 46' 20".
- Clover Valley**—See K58BR, Wells.
- Copper Canyon Mines & vicinity**—K06FQ, Battle Mountain TV District, Box 565, Battle Mountain, NV 89820 (KTVN Ch. 2 Reno)—10-w, lat. 40° 35' 25", long. 116° 41' 30".
- Cottonwood Cove**—K06IV, Don D. Tobey, Box 1000, Cottonwood Cove, NV 89046 (KSAZ-TV Ch. 10 Phoenix, AZ)—1-w, lat. 35° 29' 23", long. 114° 41' 10".
- Cottonwood Cove**—K11NQ, Don D. Tobey, Box 1000, Cottonwood Cove, NV 89046 (KTVK Ch. 3 Phoenix, AZ)—1-w, lat. 35° 29' 23", long. 114° 41' 10".
- Cottonwood Cove**—K13DL, Don D. Tobey, Box 1000, Cottonwood Cove, NV 89046 (KLAS-TV Ch. 8 Las Vegas)—1-w, lat. 35° 29' 23", long. 114° 41' 10".
- Crescent Valley**—See K02OK, Beowawe.
- Crescent Valley**—See K04GD, Beowawe.
- Crescent Valley**—See K09MN, Beowawe.
- Crescent Valley**—See K12HY, Beowawe.
- Crescent Valley**—See K36DC, Beowawe.
- Crystal Bay**—K06HK, Nevada-Radio-Television Inc., 4850 Ampere Dr., Reno, NV 89502—lat. 39° 13' 24", long. 120° 00' 17".
- Crystal Bay**—K12HJ, Sarkes Tarzian Inc., Box 7220, 4925 Energy Way, Reno, NV 89502 (KTVN Ch. 2 Reno)—lat. 39° 18' 50", long. 119° 53' 00".
- Crystal Bay**—K34DL, Sarkes Tarzian Inc., Box 7220, 4925 Energy Way, Reno, NV 89502 (KTVN Ch. 2 Reno)—5-w, lat. 39° 18' 50", long. 119° 53' 00".
- Crystal Bay & Zephyr Cove**—K58AO, Donald E. Pray, 900 Oneok Place, Tulsa, OK 74103 (KOLO-TV Ch. 8 Reno)—100-w, lat. 39° 13' 24", long. 120° 00' 17".
- Crystal Bay, NV & Meeks Bay & Rubicon Bay, CA**—K60AS, Sarkes Tarzian Inc., Box 7220, 4925 Energy Way, Reno, NV 89502 (KTVN Ch. 2 Reno)—100-w, lat. 39° 18' 50", long. 119° 53' 00".
- Currant**—See K07QR, Duckwater.
- Currant**—See K12MT, Duckwater.
- Currant**—See K55CR, Duckwater.
- Currant**—See K66BU, Duckwater.
- Currant Creek**—See K63CH, Eureka.
- Dayton**—K06JK, Senior Citizens of Dayton, Nevada Inc., Box 163, Dayton, NV 89403 (KOLO-TV Ch. 8 Reno)—10-w, lat. 39° 11' 52", long. 119° 28' 50".
- Dayton**—K11OK, Senior Citizens of Dayton, Nevada Inc., Box 163, Dayton, NV 89403 (KRNV Ch. 4 Reno)—lat. 39° 11' 52", long. 119° 28' 50".
- Dayton**—K13PD, Senior Citizens of Dayton, Nevada Inc., Box 163, Dayton, NV 89403 (KTVN Ch. 2 Reno)—10-w, lat. 39° 11' 52", long. 119° 28' 50".
- Deeth**—K41DL, Elko TV District, Box 456, Elko, NV 89801 (KJZZ-TV Ch. 14 Salt Lake City, UT)—20-w, lat. 41° 11' 40", long. 114° 56' 36".
- Delamar Valley**—See K07QH, Alamo.
- Denio**—K09ON, Red Point Community Club Inc., Wild Horse Ranch, Princeton, OR 97721 (KIVI Ch. 6 Nampa-Boise-Caldwell, ID)—1-w, lat. 42° 15' 13", long. 118° 24' 30".
- Denio**—K10GB, Red Point Community Club Inc., Wild Horse Ranch, Princeton, OR 97721 (KBCL-TV Ch. 2 Boise, ID)—1-w, lat. 42° 15' 13", long. 118° 24' 30".
- Denio**—K13IM, Red Point Community Club Inc., Wild Horse Ranch, Princeton, OR 97721 (KTVB Ch. 7 Boise, ID)—1-w, lat. 42° 15' 13", long. 118° 24' 30".
- Diamond Valley**—See K63CH, Eureka.
- Duckwater**—See K63CH, Eureka.
- *Duckwater, Currant & Railroad Valley**—K07QR, Railroad Valley General Improvement District, Duckwater, NV 89314 (KTVN Ch. 2 Reno)—10-w, lat. 38° 52' 18", long. 115° 39' 13".
- Duckwater, Currant & Railroad Valley**—K12MT, Railroad Valley General Improvement District, Duckwater, NV 89314 (KVBC Ch. 3 Las Vegas)—10-w, lat. 38° 52' 18", long. 115° 39' 13".
- Duckwater, Currant & Railroad Valley**—K55CR, Railroad Valley General Improvement District, Duckwater, NV 89314 (KTVN Ch. 2 Reno)—20-w, lat. 39° 26' 58", long. 115° 59' 54".
- Duckwater, Currant & Railroad Valley**—K66BU, Railroad Valley General Improvement District, Duckwater, NV 89314 (KTVX Ch. 4 Salt Lake City, UT)—20-w, lat. 39° 26' 58", long. 115° 59' 54".
- Dyer**—See K53EZ, Fish Lake Valley.
- *Dyer-Fish Lake Valley**—K55GR, Fish Lake Valley TV District, Box 58, Dyer, NV 89010 (KRNV Ch. 4 Reno)—20-w, lat. 38° 02' 00", long. 118° 12' 40".
- Elko**—K05JU, Elko TV District, Box 456, Elko, NV 89801 (KJZZ-TV Ch. 14 Salt Lake City, UT)—10-w, lat. 40° 49' 16", long. 115° 42' 04".
- Elko**—K10JS, Elko TV District, Box 456, Elko, NV 89801 (KTVN Ch. 2 Reno)—100-w, lat. 40° 41' 53", long. 115° 54' 13".
- Elko**—K50CA, Elko TV District, Box 456, Elko, NV 89801 (KTVB Ch. 7 Boise, ID)—100-w, lat. 40° 42' 00", long. 115° 54' 09".
- Elko**—K52CF, Elko TV District, Box 456, Elko, NV 89801 (KOLO-TV Ch. 8 Reno)—100-w, lat. 40° 42' 00", long. 115° 54' 09".
- Elko**—K59EV, Elko TV District, Box 456, Elko, NV 89801 (KJZZ-TV Ch. 14 Salt Lake City, UT)—100-w, lat. 40° 42' 00", long. 115° 54' 09".
- Elko**—K67FT, Elko TV District, Box 456, Elko, NV 89801 (K15EE Ch. 15 Elko)—100-w, lat. 40° 42' 00", long. 115° 54' 09".
- *Elko**—K69FP, KMYT Bcstg. Inc., 1100 Blue Lakes Blvd. N, Twin Falls, ID 83301—10-w, lat. 40° 53' 38", long. 115° 37' 50".
- Elko**—K72DX, Elko TV District, Box 456, Elko, NV 89801 (KTVB Ch. 7 Boise, ID)—100-w, lat. 40° 42' 00", long. 115° 54' 09".
- Elko & Spring Creek**—K08LS, Elko TV District, Box 456, Elko, NV 89801 (KOLO-TV Ch. 8 Reno)—10-w, lat. 40° 49' 16", long. 115° 42' 04".
- Elko, Carlin, Lamoine, Starr Valley**—K69GN, Elko TV District, Box 456, Elko, NV 89801 (KRNV Ch. 4 Reno)—100-w, lat. 40° 42' 00", long. 115° 54' 09".
- Ely**—K06HT, Sarkes Tarzian Inc., Box 7220, 4925 Energy Way, Reno, NV 89502 (KTVN Ch. 2 Reno)—100-w, lat. 39° 15' 48", long. 114° 53' 36".
- Ely**—See K07DU, Murray Canyon.
- Ely**—See K09EA, Murray Canyon.
- Ely**—See K11EE, Murray Canyon.
- Ely**—K30CN, White Pine Television District No. 1, Box 704, Ely, NV 89301 (KTVX Ch. 4 Salt Lake City, UT)—20-w, lat. 39° 09' 45", long. 114° 36' 32".
- Ely**—K32CJ, White Pine Television District No. 1, Box 704, Ely, NV 89301 (KUTV Ch. 2 Salt Lake City, UT)—20-w, lat. 39° 09' 45", long. 114° 36' 32".
- Ely**—K34CM, White Pine Television District No. 1, Box 704, Ely, NV 89301 (KSL-TV Ch. 5 Salt Lake City, UT)—20-w, lat. 39° 09' 45", long. 114° 36' 32".
- Ely**—K51AD, White Pine Television District No. 1, Box 704, Ely, NV 89301 (KTVN Ch. 2 Reno)—20-w, lat. 39° 09' 45", long. 114° 36' 32".
- Ely**—See K56AC, Murray Canyon.
- Ely**—K65AC, White Pine Television District No. 1, Box 704, Ely, NV 89301 (KLAS-TV Ch. 8 Las Vegas)—20-w, lat. 39° 09' 45", long. 114° 36' 32".
- Ely**—K67AL, White Pine Television District No. 1, Box 704, Ely, NV 89301 (KLVX Ch. 10 Las Vegas)—20-w, lat. 39° 09' 45", long. 114° 36' 32".
- Ely & McGill**—K03DN, Donald E. Pray, 900 Oneok Place, Tulsa, OK 74103 (KOLO-TV Ch. 8 Reno)—10-w, lat. 39° 15' 48", long. 114° 53' 36".
- Ely & McGill**—K58BC, Valley Bcstg. Co., Box 44169, Las Vegas, NV 89116 (KVBC Ch. 3 Las Vegas)—100-w, lat. 39° 15' 48", long. 114° 53' 56".
- *Ely & McGill (Murray Canyon & Campton Street areas)**—K13NR, White Pine Television District No. 1, Box 704, Ely, NV 89301 (KLVX Ch. 10 Las Vegas)—10-w, lat. 39° 15' 48", long. 114° 53' 36".
- Empire**—K10GG, Gypsum Communications, Box 130, Empire, NV 89405 (KRNV Ch. 4 Reno)—lat. 40° 31' 18", long. 119° 18' 38".
- Empire**—K12HK, Gypsum Communications, Box 130, Empire, NV 89405 (KTVN Ch. 2 Reno)—lat. 40° 31' 18", long. 119° 18' 38".
- Eureka**—K40CI, Eureka County TV Tax District No. 2, Box 633, Eureka, NV 89316 (KUTV Ch. 2 Salt Lake City, UT)—20-w, lat. 39° 28' 30", long. 115° 59' 33".
- Eureka**—K42CL, Eureka County TV Tax District No. 2, Box 633, Eureka, NV 89316 (KSL-TV Ch. 5 Salt Lake City, UT)—10-w, lat. 39° 28' 30", long. 115° 59' 33".
- Eureka**—K57BU, Valley Bcstg. Co., Box 44169, Las Vegas, NV 89116 (KVBC Ch. 3 Las Vegas)—100-w, lat. 39° 26' 59", long. 115° 59' 54".
- Eureka**—K60AQ, Eureka County TV Tax District No. 2, Box 633, Eureka, NV 89316 (KTVN Ch. 2 Reno)—100-w, lat. 39° 28' 30", long. 115° 59' 33".
- *Eureka**—K67AE, Eureka County TV Tax District No. 2, Box 633, Eureka, NV 89316 (KOLO-TV Ch. 8 Reno)—20-w, lat. 39° 26' 59", long. 115° 59' 54".
- Eureka**—K68CS, Eureka County TV Tax District No. 2, Box 633, Eureka, NV 89316 (KUTV Ch. 2 Salt Lake City, UT)—100-w, lat. 39° 28' 30", long. 115° 59' 33".

- Eureka, Diamond Valley, Duckwater, Railroad Valley & Currant Creek**—K63CH, Eureka County TV Tax District No. 2, Box 633, Eureka, NV 89316 (KOLO-TV Ch. 8 Reno)—100-w, lat. 39° 26' 58", long. 115° 59' 54".
- Fallon**—K13QV, Circle L Inc., Box 7160, Reno, NV 89510 (KRNK Ch. 4 Reno)—10-w, lat. 39° 29' 22", long. 118° 45' 09".
- Fallon**—K25AK, Fallon Community Television (KNPB Ch. 5 Reno)—lat. 39° 29' 22", long. 118° 45' 09".
- Fallon**—K44BE, Ellis Communications Inc., 1180 Northmoor Court NW, Atlanta, GA 30327 (KAME-TV Ch. 21 Reno)—100-w, lat. 39° 29' 17", long. 118° 45' 08".
- Fish Lake Valley**—K55CG, Fish Lake Valley TV District, Box 58, Dyer, NV 89010 (KRNK Ch. 4 Reno)—20-w, lat. 38° 02' 00", long. 118° 12' 40".
- Fish Lake Valley**—K64AE, Fish Lake Valley TV District, Box 58, Dyer, NV 89010 (KTVN Ch. 2 Reno)—20-w, lat. 38° 02' 00", long. 118° 12' 40".
- Fish Lake Valley**—K71AX, Fish Lake Valley TV District, Box 58, Dyer, NV 89010 (KOLO-TV Ch. 8 Reno)—10-w, lat. 38° 02' 00", long. 118° 12' 40".
- ***Fish Lake Valley-Dyer**—K53EZ, Fish Lake Valley TV District, Box 58, Dyer, NV 89010 (KTVN Ch. 2 Reno)—20-w, lat. 38° 02' 00", long. 118° 12' 40".
- ***Fish Lake Valley-Dyer**—K57GI, Fish Lake Valley TV District, Box 58, Dyer, NV 89010 (KNPB Ch. 5 Reno)—20-w, lat. 38° 02' 00", long. 118° 12' 40".
- ***Fish Lake Valley-Dyer**—K59FH, Fish Lake Valley TV District, Box 58, Dyer, NV 89010 (KOLO-TV Ch. 8 Reno)—20-w, lat. 38° 02' 00", long. 118° 12' 40".
- Gabbs**—K11IX, Basic Inc., Box 177, Gabbs, NV 89409 (KTVN Ch. 2 Reno)—1-w, lat. 38° 52' 02", long. 117° 53' 39".
- Gabbs**—K13JB, Basic Inc., Box 177, Gabbs, NV 89409 (KRNK Ch. 4 Reno)—1-w, lat. 38° 52' 02", long. 117° 53' 39".
- Glendale**—K23CJ, Clark County School District, Courthouse Annex, 2832 E. Flamingo, Las Vegas, NV 89121 (KLVX Ch. 10 Las Vegas)—100-w, lat. 36° 41' 03", long. 114° 31' 01".
- Glendale**—K62DZ, Moapa Valley TV Maintenance District, Box 553, Overton, NV 89040 (KRLR Ch. 21 Las Vegas)—20-w, lat. 36° 41' 07", long. 114° 31' 09".
- Glendale**—See K66CB, Overton.
- Golconda & Paradise Valley**—K64AD, Humboldt County TV Maintenance Board, 25 W. 4th St., Winnemucca, NV 89445 (KTVN Ch. 2 Reno)—20-w, lat. 41° 09' 19", long. 117° 28' 16".
- Golconda & Paradise Valley**—K67FU, Humboldt County TV Maintenance Board, 25 W. 4th St., Winnemucca, NV 89445 (KOLO-TV Ch. 8 Reno)—100-w, lat. 41° 09' 19", long. 117° 28' 16".
- Golconda, Paradise Valley & Winnemucca**—K59DS, Humboldt County TV Maintenance Board, 25 W. 4th St., Winnemucca, NV 89445 (KRNK Ch. 4 Reno)—10-w, lat. 41° 09' 19", long. 117° 28' 16".
- Golconda, Paradise Valley & Winnemucca**—K61DJ, Humboldt County TV Maintenance Board, 25 W. 4th St., Winnemucca, NV 89445 (KBCI-TV Ch. 2 Boise, ID)—10-w, lat. 41° 09' 19", long. 117° 28' 16".
- Goldfield**—K07NW, Goldfield TV District, Box 466, Goldfield, NV 89013 (KRNK Ch. 4 Reno)—1-w, lat. 37° 43' 37", long. 117° 13' 28".
- Goldfield**—K10EX, Goldfield TV District, Box 466, Goldfield, NV 89013 (KOLO-TV Ch. 8 Reno; KTVN Ch. 13 Las Vegas)—1-w, lat. 38° 03' 30", long. 117° 13' 45".
- Goldfield**—K13DD, Goldfield TV District, Box 466, Goldfield, NV 89013 (KTVN Ch. 2 Reno)—1-w, lat. 37° 43' 37", long. 117° 13' 28".
- Goodsprings**—K02FM, Clark County School District, Courthouse Annex, 2832 E. Flamingo, Las Vegas, NV 89121 (KLVX Ch. 10 Las Vegas)—1-w, lat. 35° 53' 36", long. 115° 29' 39".
- Gunlock**—See K45AI, Mesquite.
- Hawthorne**—K50AI, Mineral TV District 1, Box 400, Hawthorne, NV 89415 (KQED Ch. 9 San Francisco, CA; KNPB Ch. 5 Reno)—100-w, lat. 38° 27' 37", long. 118° 45' 39". Requests CP for change from Ch. 50 to Ch. 52. BPPT-940412AA.
- Hawthorne**—K63EM, Mineral TV District 1, Box 400, Hawthorne, NV 89415 (KOLO-TV Ch. 8 Reno)—100-w, lat. 38° 27' 37", long. 118° 45' 39".
- Hawthorne**—K65EZ, Mineral TV District 1, Box 400, Hawthorne, NV 89415 (KRNK Ch. 4 Reno)—100-w, lat. 38° 27' 37", long. 118° 45' 39".
- Hawthorne**—K69GH, Mineral TV District 1, Box 400, Hawthorne, NV 89415 (KTVN Ch. 2 Reno)—100-w, lat. 38° 27' 37", long. 118° 45' 39".
- Hawthorne & Rattlesnake Flats**—K35AX, Ellis Communications Inc., 1180 Northmoor Court NW, Atlanta, GA 30327 (KAME-TV Ch. 21 Reno)—100-w, lat. 38° 27' 37", long. 118° 45' 39".
- Henderson**—K60AN, KLAS Inc., 3228 Channel 8 Dr., Las Vegas, NV 89114 (KLAS-TV Ch. 8 Las Vegas)—10-w, lat. 35° 59' 45", long. 114° 52' 10". Requests CP for change to lat. 36° 00' 30", long. 115° 00' 20".
- Hiko**—See K02KF, Alamo.
- Hiko**—See K04KH, Alamo.
- Hiko**—See K10NV, Alamo.
- Hiko**—See K11PV, Alamo.
- Hiko in Pahrangat Valley**—See K07QH, Alamo.
- Hot Creek Valley & Stone Cabin Valley**—K09JC, Joe B. Fallini Jr., Twin Springs Via, Tonopah, NV 89049 (KOLO-TV Ch. 8 Reno)—1-w, lat. 38° 12' 00", long. 116° 26' 00".
- Imlay**—K39CX, Humboldt County Rural TV District, Humboldt County Courthouse, Winnemucca, NV 89445 (KRNK Ch. 4 Reno)—100-w, lat. 40° 07' 10", long. 118° 43' 50". Holds CP for change from Ch. 39 to Ch. 4.
- Imlay**—K62BI, Humboldt County TV Maintenance Board, 25 W. 4th St., Winnemucca, NV 89445 (KRNK Ch. 4 Reno)—20-w, lat. 40° 35' 36", long. 118° 11' 10".
- Imlay**—K66AF, Humboldt County TV Maintenance Board, 25 W. 4th St., Winnemucca, NV 89445 (KOLO-TV Ch. 8 Reno)—20-w, lat. 40° 35' 36", long. 118° 11' 10".
- Independence Valley**—K12JS, Tuscarora TV, Box 12, Tuscarora, NV 89834 (KIVI Ch. 6 Nampa-Boise-Caldwell, ID)—10-w, lat. 41° 16' 33", long. 116° 04' 51".
- Indian Springs**—K04JY, Indian Springs Civic Assn., Box 1, Indian Springs, NV 89018 (KLAS-TV Ch. 8 Las Vegas)—1-w, lat. 36° 35' 42", long. 115° 37' 58".
- Indian Springs**—K06KE, Indian Springs Civic Assn., Box 1, Indian Springs, NV 89018 (KTVN Ch. 13 Las Vegas)—1-w, lat. 36° 35' 42", long. 115° 37' 58".
- Indian Springs**—K07JC, Clark County School District, Courthouse Annex, 2832 E. Flamingo, Las Vegas, NV 89121 (KLVX Ch. 10 Las Vegas)—1-w, lat. 36° 35' 42", long. 115° 37' 58".
- Indian Springs**—K09PT, Indian Springs Civic Assn., Box 1, Indian Springs, NV 89018 (KVUU-TV Ch. 5 Henderson-Las Vegas)—1-w, lat. 36° 35' 42", long. 115° 37' 58".
- Indian Springs**—K11QA, Indian Springs Civic Assn., Box 1, Indian Springs, NV 89018 (KVBC Ch. 3 Las Vegas)—1-w, lat. 36° 35' 42", long. 115° 37' 58".
- ***Jackpot**—K57EE, KMVT Bcstg. Inc., 1100 Blue Lakes Blvd. N, Twin Falls, ID 83301—1-w, lat. 41° 58' 53", long. 114° 40' 58".
- Jiggs**—See K69GN, Elko.
- Kings River**—K04GA, Humboldt County Rural TV District, Humboldt County Courthouse, Winnemucca, NV 89445 (KTVB Ch. 7 Boise, ID)—1-w, lat. 41° 31' 36", long. 118° 03' 50".
- Kings River**—See K60AP, Orovada.
- Kings River & Quinn Rivers Crossing**—K10HJ, Quinn River TV Maintenance District, Star Rte., Orovada, NV 89425 (KBCI-TV Ch. 2 Boise, ID)—5-w, lat. 41° 31' 36", long. 118° 03' 30".
- Lamoine**—See K69GN, Elko.
- Las Vegas**—K27AF, Las Tres Campanas Television, 3887 E. Monja Circle, Las Vegas, NV 89104 (KWEX-TV Ch. 41 San Antonio, TX)—1000-w, lat. 36° 00' 26", long. 115° 00' 23".
- ***Laughlin**—K22DR, KLAS Inc., a Nevada Corp., 3228 Channel 8 Dr., Las Vegas, NV 89114 (KLAS-TV Ch. 8 Las Vegas)—100-w, lat. 35° 14' 58", long. 114° 44' 34".
- Laughlin**—K40CQ, Valley Bcstg. Co., Box 44169, Las Vegas, NV 89116 (KVBC Ch. 3 Las Vegas)—lat. 35° 14' 58", long. 114° 44' 34".
- Laughlin**—K53DG, Clark County School District, Courthouse Annex, 2832 E. Flamingo, Las Vegas, NV 89121 (KLVX Ch. 10 Las Vegas)—100-w, lat. 35° 14' 58", long. 114° 44' 34".
- Logandale**—See K54CJ, Overton.
- Logandale**—See K66CB, Overton.
- Lovelock**—K18DP, Pershing County TV Tax District, Box 217, Lovelock, NV 89419 (KNPB Ch. 5 Reno)—lat. 40° 07' 05", long. 118° 43' 38".
- Lovelock**—K30DS, Pershing County TV Tax District, Box 217, Lovelock, NV 89419 (KOLO-TV Ch. 8 Reno)—lat. 40° 07' 05", long. 118° 43' 38".
- Lovelock**—K34BL, Ellis Communications Inc., 1180 Northmoor Court NW, Atlanta, GA 30327 (KAME-TV Ch. 21 Reno)—100-w, lat. 40° 07' 05", long. 118° 43' 38".
- Lovelock**—K60DM, Pershing County TV Tax District, Box 217, Lovelock, NV 89419 (KTVN Ch. 2 Reno)—100-w, lat. 40° 11' 06", long. 118° 23' 42". Requests CP for change to lat. 40° 07' 05", long. 118° 43' 38".
- Lovelock**—K65DP, Pershing County TV Tax District, Box 217, Lovelock, NV 89419 (KRNK Ch. 4 Reno)—lat. 40° 11' 06", long. 118° 23' 42". Requests CP for change to lat. 40° 07' 05", long. 118° 43' 38". BPTT-9104298W.
- Lund & Preston**—K08CB, White Pine Television District No. 1, Box 704, Ely, NV 89301 (KTVX Ch. 4 Salt Lake City, UT)—10-w, lat. 39° 14' 59", long. 114° 59' 59".

Translators—Nevada

Lund & Preston—K10BU, White Pine Television District No. 1, Box 704, Ely, NV 89301 (KUTV Ch. 2 Salt Lake City, UT)—10-w, lat. 39° 14' 59", long. 114° 59' 59".

Lund & Preston—K12DE, White Pine Television District No. 1, Box 704, Ely, NV 89301 (KSL-TV Ch. 5 Salt Lake City, UT)—10-w, lat. 39° 13' 40", long. 114° 58' 30".

Lund & Preston—K49AM, White Pine Television District No. 1, Box 704, Ely, NV 89301 (KLVX Ch. 10 Las Vegas)—100-w, lat. 39° 13' 40", long. 114° 58' 30".

Lund & Preston—K53AN, White Pine Television District No. 1, Box 704, Ely, NV 89301 (KLAS-TV Ch. 8 Las Vegas)—20-w, lat. 39° 13' 40", long. 114° 58' 30".

Luning—See K05AF, Mina.

Luning—See K10GT, Mina.

Luning—See K57FU, Mina.

Luning—See K59EH, Mina.

Luning—See K67CF, Mina.

Manhattan—K06KQ, County of Nye, Box 153, Tonopah, NV 89049 (KOLD-TV Ch. 8 Reno)—10-w, lat. 38° 32' 16", long. 117° 03' 57".

Manhattan—K10LQ, County of Nye, Box 153, Tonopah, NV 89049 (KTVN Ch. 2 Reno)—10-w, lat. 38° 32' 16", long. 117° 03' 57".

Manhattan—K12MW, County of Nye, Box 153, Tonopah, NV 89049 (KARNV Ch. 4 Reno)—10-w, lat. 38° 32' 16", long. 117° 03' 57".

Mason—See K40DV, Yerington.

McDermitt—K48EB, Quinn River TV Maintenance District, Humboldt County Courthouse, Winnemucca, NV 89445 (KBCI-TV Ch. 2 Boise, ID)—5-w, lat. 42° 10' 43", long. 117° 44' 19".

***McDermitt**—K50CZ, Humboldt County Rural TV District, Humboldt County Courthouse, Winnemucca, NV 89445 (KAID Ch. 4 Boise, ID)—20-w, lat. 42° 10' 43", long. 117° 44' 19".

McDermitt—K52DV, Quinn River TV Maintenance District, Humboldt County Courthouse, Winnemucca, NV 89445 (KIVI Ch. 6 Nampa-Boise-Caldwell, ID)—5-w, lat. 42° 10' 43", long. 117° 44' 19".

McDermitt—K54DQ, Humboldt County Rural TV District, Humboldt County Courthouse, Winnemucca, NV 89445 (KTVB Ch. 7 Boise, ID)—10-w, lat. 42° 04' 10", long. 117° 40' 00". Holds CP for change to lat. 42° 10' 43", long. 117° 44' 19". BPTTV-9104298R.

***McDermitt**—K58DZ, Humboldt County Rural TV District, Humboldt County Courthouse, Winnemucca, NV 89445 (KTRV Ch. 12 Nampa-Boise-Caldwell, ID)—20-w, lat. 42° 10' 43", long. 117° 44' 19".

***McDermitt**—K62EL, Humboldt County Rural TV District, Humboldt County Courthouse, Winnemucca, NV 89445—20-w, lat. 40° 10' 42", long. 117° 44' 18".

McGill—See K03DN, Ely.

McGill—See K07DU, Murray Canyon.

McGill—See K09EA, Murray Canyon.

McGill—See K11EE, Murray Canyon.

McGill—See K13NR, Ely.

McGill—See K56AC, Murray Canyon.

McGill—See K58BC, Ely.

Mercury—K06GR, Herschel C. McKenzie, 4201 El Jardin, Las Vegas, NV 89102 (KTVN Ch. 2 Reno; KTNV Ch. 13 Las Vegas)—1-w, lat. 36° 37' 59", long. 115° 58' 52".

Mercury—K10EI, Herschel C. McKenzie, 4201 El Jardin, Las Vegas, NV 89102 (KVBC Ch. 3 Las Vegas)—1-w, lat. 36° 37' 59", long. 115° 58' 52".

Mercury—K12DS, Herschel C. McKenzie, 4201 El Jardin, Las Vegas, NV 89102 (KLAS-TV Ch. 8 Las Vegas)—1-w, lat. 36° 37' 59", long. 115° 58' 52".

***Mercury**—K41CR, Nextel Communications Inc., 201 Rte. 17 N, Rutherford, NJ 07070 (KRLR Ch. 21 Las Vegas)—10-w, lat. 36° 37' 58", long. 115° 58' 40".

Mercury—K54BO, Nextel Communications Inc., 201 Rte. 17 N, Rutherford, NJ 07070 (KRLR Ch. 21 Las Vegas)—0-w, lat. 36° 19' 07", long. 115° 34' 28". Note: Licensed as LPTV.

Mercury & Area 6 Compound of ERDA Test Site—K45AA, Nextel Communications Inc., 201 Rte. 17 N, Rutherford, NJ 07070 (KTVN Ch. 2 Reno; KTNV Ch. 13 Las Vegas)—100-w, lat. 36° 19' 07", long. 115° 34' 28".

Mercury & Area 6 Compound of ERDA Test Site—K48AB, Nextel Communications Inc., 201 Rte. 17 N, Rutherford, NJ 07070 (KLAS-TV Ch. 8 Las Vegas)—100-w, lat. 36° 19' 07", long. 115° 34' 28".

Mercury & Area 6 Compound of ERDA Test Site—K52AC, Nextel Communications Inc., 201 Rte. 17 N, Rutherford, NJ 07070 (KVBC Ch. 3 Las Vegas)—100-w, lat. 36° 19' 07", long. 115° 34' 28".

Mercury & Area 23 Compound of ERDA Test Site—K02IE, Nextel Communications Inc., 201 Rte. 17 N, Rutherford, NJ 07070 (KVBC Ch. 3 Las Vegas)—10-w, lat. 36° 37' 58", long. 115° 58' 40".

Mercury & Area 23 Compound of ERDA Test Site—K04IM, Nextel Communications Inc., 201 Rte. 17 N, Rutherford, NJ 07070 (KLAS-TV Ch. 8 Las Vegas)—10-w, lat. 36° 37' 58", long. 115° 58' 40".

Mercury & Area 23 Compound of ERDA Test Site—K06IT, Nextel Communications Inc., 201 Rte. 17 N, Rutherford, NJ 07070 (KTNV Ch. 13 Las Vegas)—10-w, lat. 36° 37' 58", long. 115° 58' 40".

Mercury & Area 51 Compound of ERDA Test Site—K06IU, Nextel Communications Inc., 201 Rte. 17 N, Rutherford, NJ 07070 (KVBC Ch. 3 Las Vegas)—10-w, lat. 37° 12' 19", long. 115° 50' 23".

Mercury & Area 51 Compound of ERDA Test Site—K09MV, Nextel Communications Inc., 201 Rte. 17 N, Rutherford, NJ 07070 (KLAS-TV Ch. 8 Las Vegas)—10-w, lat. 37° 12' 19", long. 115° 50' 23".

Mercury & Area 51 Compound of ERDA Test Site—K11NI, Nextel Communications Inc., 201 Rte. 17 N, Rutherford, NJ 07070 (KTNV Ch. 13 Las Vegas)—10-w, lat. 37° 12' 19", long. 115° 50' 23".

Mesquite & Gunlock/Veyo, UT—K45AI, MB Broadcasting, 95 E. Tabernacle St., Suite 201, St. George, UT 84770 (K55DL Ch. 55 St. George/Washington/Santa Clara, UT; KFBT Ch. 33 Las Vegas)—100-w, lat. 37° 09' 22", long. 113° 52' 10". Note: Licensed as LPTV.

Mesquite (Virgin Valley)—K02FN, Clark County School District, Courthouse Annex, 2832 E. Flamingo, Las Vegas, NV 89121 (KLVX Ch. 10 Las Vegas)—10-w, lat. 36° 48' 36", long. 114° 04' 39".

Metropolis—See K58BR, Wells.

Mina & Luning—K05AF, Mineral TV District 1, Box 1485, Hawthorne, NV 89415 (KOLD-TV Ch. 8 Reno)—1-w, lat. 38° 24' 45", long. 118° 03' 55".

Mina & Luning—K10GT, Mineral TV District 1, Box 1485, Hawthorne, NV 89415 (KTVN Ch. 2 Reno)—10-w, lat. 38° 23' 40", long. 118° 03' 00".

Mina & Luning—K57FU, Mineral TV District 1, Box 1485, Hawthorne, NV 89415 (KAME-TV Ch. 21 Reno)—20-w, lat. 38° 23' 40", long. 118° 03' 00".

Mina & Luning—K59EH, Mineral TV District 1, Box 1485, Hawthorne, NV 89415 (KARNV Ch. 4 Reno)—3-w, lat. 38° 23' 40", long. 118° 03' 00".

Mina & Luning—K67CF, Mineral TV District 1, Box 1485, Hawthorne, NV 89415 (KQED Ch. 9 San Francisco, CA; KNPB Ch. 5 Reno)—20-w, lat. 38° 23' 40", long. 118° 03' 00".

Moapa—See K54CJ, Overton.

Moapa—See K66CB, Overton.

Moapa Valley—See K02FJ, Overton.

Mountain City—K09KU, Mountain City TV Assn. Inc., Mountain City, NV 89831 (KBCI-TV Ch. 2 Boise, ID)—1-w, lat. 41° 48' 16", long. 115° 59' 27".

Mountain City—K11PE, Mountain City TV Assn. Inc., Mountain City, NV 89831 (KIV Ch. 6 Nampa-Boise-Caldwell, ID)—1-w, lat. 41° 48' 16", long. 115° 59' 27".

Mountain City—K13LJ, Mountain City TV Assn. Inc., Mountain City, NV 89831 (KTVB Ch. 7 Boise, ID)—1-w, lat. 41° 48' 16", long. 115° 59' 27".

Muddy River—See K07IJ, Overton.

Muddy River—See K09IT, Overton.

Muddy River—See K11JL, Overton.

Muddy River—See K64CQ, Overton.

Murray Canyon, Ely (Campton St. area) & McGill—K07DU, White Pine Television District No. 1, Box 704, Ely, NV 89301 (KTVX Ch. 4 Salt Lake City, UT)—10-w, lat. 39° 15' 48", long. 114° 53' 36".

Murray Canyon, Ely (Campton St. area) & McGill—K09EA, White Pine Television District No. 1, Box 704, Ely, NV 89301 (KUTV Ch. 2 Salt Lake City, UT)—10-w, lat. 39° 15' 48", long. 114° 53' 36".

Murray Canyon, Ely (Campton St. area) & McGill—K11EE, White Pine Television District No. 1, Box 704, Ely, NV 89301 (KSL-TV Ch. 5 Salt Lake City, UT)—10-w, lat. 39° 15' 48", long. 114° 53' 36".

Murray Canyon, Ely (Campton St. area) & McGill—K56AC, White Pine Television District No. 1, Box 704, Ely, NV 89301 (KLAS-TV Ch. 8 Las Vegas)—100-w, lat. 39° 15' 48", long. 114° 53' 36".

Nevada Test Site—K31CC, Nextel Communications Inc., 201 Rte. 17 N, Rutherford, NJ 07070 (KBRL Ch. 39 Paradise)—100-w, lat. 37° 12' 47", long. 116° 19' 22". Note: Licensed as LPTV.

Nevada Test Site—K35AA, Nextel Communications Inc., 201 Rte. 17 N, Rutherford, NJ 07070 (KTVN Ch. 2 Reno; KTNV Ch. 13 Las Vegas)—338-w, lat. 37° 12' 47", long. 116° 19' 22".

Nevada Test Site—K38AA, Nextel Communications Inc., 201 Rte. 17 N, Rutherford, NJ 07070 (KLAS-TV Ch. 8 Las Vegas)—342-w, lat. 37° 12' 47", long. 116° 19' 22".

Nevada Test Site—K41AA, Nextel Communications Inc., 201 Rte. 17 N, Rutherford, NJ 07070 (KVBC Ch. 3 Las Vegas)—100-w, lat. 37° 12' 47", long. 116° 19' 22".

Nevada Test Site—K72BP, Herschel C. McKenzie, 4201 El Jardin, Las Vegas, NV 89102—lat. 36° 19' 05", long. 115° 34' 44".

Nevada Test Site—K76BI, Herschel C. McKenzie, 4201 El Jardin, Las Vegas, NV 89102—lat. 36° 19' 05", long. 115° 34' 44".

North Shore Lake Tahoe—K50CM, Circle L Inc., Box 7160, Reno, NV 89510 (KRNK Ch. 4 Reno)—100-w, lat. 39° 18' 47", long. 119° 53' 00".

North Steptoe Valley—K61AQ, White Pine TV District No. 1, Box 704, Ely, NV 89301 (KSL-TV Ch. 5 Salt Lake City, UT)—100-w, lat. 40° 19' 22", long. 114° 33' 39".

Oasis Valley—K090B, Beatty Town Advisory Council, Box 837, Beatty, NV 89003 (KLAS-TV Ch. 8 Las Vegas)—10-w, lat. 36° 52' 40", long. 116° 40' 30".

Oasis Valley—K110Q, Beatty Town Advisory Council, Box 837, Beatty, NV 89003 (KVBC Ch. 3 Las Vegas)—10-w, lat. 36° 52' 40", long. 116° 40' 30".

Oasis Valley—K13PK, Beatty Town Advisory Council, Box 837, Beatty, NV 89003 (KTNV Ch. 13 Las Vegas)—10-w, lat. 36° 52' 40", long. 116° 40' 30".

Orovada—K06CT, Quinn River TV Maintenance District, Humboldt County Courthouse, Winnemucca, NV 89445 (KBCI-TV Ch. 2 Boise, ID)—5-w, lat. 41° 38' 59", long. 117° 43' 14".

Orovada—K13EN, Quinn River TV Maintenance District, Humboldt County Courthouse, Winnemucca, NV 89445 (KTVB Ch. 7 Boise, ID)—5-w, lat. 41° 34' 37", long. 117° 42' 00". Holds CP for change to lat. 41° 38' 59", long. 117° 43' 14".

Orovada, Bottle Creek & Kings River—K60AP, Quinn River TV Maintenance District, 303 Sage Heights, Winnemucca, NV 89445 (KDLO-TV Ch. 8 Reno)—100-w, lat. 41° 31' 35", long. 118° 03' 30".

Overton & upper Muddy River area—K071J, Moapa Valley TV Maintenance District, Box 553, Overton, NV 89040 (KTNV Ch. 13 Las Vegas)—1-w, lat. 36° 40' 54", long. 114° 31' 21".

Overton & upper Muddy River area—K091T, Moapa Valley TV Maintenance District, Box 553, Overton, NV 89040 (KLAS-TV Ch. 8 Las Vegas)—1-w, lat. 36° 40' 54", long. 114° 31' 21".

Overton & upper Muddy River area—K11JL, Moapa Valley TV Maintenance District, Box 553, Overton, NV 89040 (KVBC Ch. 3 Las Vegas)—1-w, lat. 36° 40' 54", long. 114° 31' 21".

Overton & upper Muddy River area—K64CQ, Moapa Valley TV Maintenance District, Box 553, Overton, NV 89040 (KVVU-TV Ch. 5 Henderson-Las Vegas)—1-w, lat. 36° 40' 54", long. 114° 31' 21".

Overton (Moapa Valley)—K02FJ, Clark County School District, Courthouse Annex, 2832 E. Flamingo, Las Vegas, NV 89121 (KLXV Ch. 10 Las Vegas)—10-w, lat. 36° 41' 01", long. 114° 30' 54".

Overton, Logandale & Moapa area—K54CJ, Moapa Valley TV Maintenance District, Box 553, Overton, NV 89040 (KSL-

TV Ch. 5 Salt Lake City, UT)—20-w, lat. 36° 40' 54", long. 114° 31' 21".

Overton, Logandale, Glendale & Moapa area—K66CB, Moapa Valley TV Maintenance District, Box 553, Overton, NV 89040 (KTVX Ch. 4 Salt Lake City, UT)—20-w, lat. 36° 40' 54", long. 114° 31' 21".

Owyhee—K11LI, Owyhee TV Assn., Box 97, Owyhee, NV 89832 (KTVB Ch. 7 Boise, ID)—1-w, lat. 41° 52' 24", long. 116° 07' 36".

Owyhee—K13LQ, Owyhee TV Assn., Box 97, Owyhee, NV 89832 (KBCI-TV Ch. 2 Boise, ID)—1-w, lat. 41° 52' 24", long. 116° 07' 36".

***Pahrump**—K17CL, Town of Pahrump, Box 3140, Pahrump, NV 89041—lat. 36° 12' 17", long. 115° 57' 50".

Pahrump—K19BU, Town of Pahrump, Box 3140, Pahrump, NV 89041 (KVVU-TV Ch. 5 Henderson-Las Vegas)—100-w, lat. 36° 12' 17", long. 115° 57' 50".

Pahrump—K24BY, Town of Pahrump, Box 3140, Pahrump, NV 89041 (KVBC Ch. 3 Las Vegas)—100-w, lat. 36° 12' 17", long. 115° 57' 50".

Pahrump—K28CS, Town of Pahrump, Box 3140, Pahrump, NV 89041 (KTNV Ch. 13 Las Vegas)—100-w, lat. 36° 12' 17", long. 115° 57' 50".

Pahrump—K36BQ, Town of Pahrump, Box 3140, Pahrump, NV 89041 (KTNV Ch. 13 Las Vegas)—100-w, lat. 36° 12' 17", long. 115° 57' 50".

***Pahrump**—K41CQ, Town of Pahrump, Box 3140, Pahrump, NV 89041—lat. 36° 12' 17", long. 115° 57' 50".

Pahrump—K42AA, Nextel Communications Inc., 201 Rte. 17 N, Rutherford, NJ 07070 (KTNV Ch. 13 Las Vegas)—100-w, lat. 35° 58' 04", long. 115° 30' 03".

Pahrump—K44AA, Nextel Communications Inc., 201 Rte. 17 N, Rutherford, NJ 07070 (KVBC Ch. 3 Las Vegas)—100-w, lat. 35° 58' 04", long. 115° 30' 03".

***Pahrump**—K46CK, Town of Pahrump, Box 3140, Pahrump, NV 89041—lat. 36° 12' 17", long. 115° 57' 50".

Pahrump—K49AB, Nextel Communications Inc., 201 Rte. 17 N, Rutherford, NJ 07070 (KLAS-TV Ch. 8 Las Vegas)—100-w, lat. 35° 58' 04", long. 115° 30' 03".

Pahrump—K51AC, Nextel Communications Inc., 201 Rte. 17 N, Rutherford, NJ 07070 (KRLR Ch. 21 Las Vegas)—100-w, lat. 35° 58' 04", long. 115° 30' 03".

Pahrump—K53AE, Nextel Communications Inc., 201 Rte. 17 N, Rutherford, NJ 07070 (KLXV Ch. 10 Las Vegas)—100-w, lat. 35° 58' 04", long. 115° 30' 03".

Pahrump (northern portion)—K06JP, Advanced Mobilecomm of Nevada Inc., 82 Devonshire St., L7A, Boston, MA 02109 (KLXV Ch. 10 Las Vegas)—10-w, lat. 36° 16' 15", long. 116° 02' 05".

Pahrump (northern portion)—K07PN, Advanced Mobilecomm of Nevada Inc., 82 Devonshire St., L7A, Boston, MA 02109 (KVVU-TV Ch. 5 Henderson-Las Vegas)—10-w, lat. 36° 16' 15", long. 116° 02' 05".

Pahrump (northern portion)—K09DE, Advanced Mobilecomm of Nevada Inc., 82 Devonshire St., L7A, Boston, MA 02109 (KLAS-TV Ch. 8 Las Vegas)—10-w, lat. 36° 16' 15", long. 116° 02' 05".

Pahrump (northern portion)—K110V, Advanced Mobilecomm of Nevada Inc., 82 Devonshire St., L7A, Boston, MA 02109 (KVBC Ch. 3 Las Vegas)—10-w, lat. 36° 14' 57", long. 116° 03' 24".

Pahrump (northern portion)—K13PQ, Advanced Mobilecomm of Nevada Inc., 82 Devonshire St., L7A, Boston, MA 02109 (KTNV Ch. 13 Las Vegas)—10-w, lat. 36° 14' 57", long. 116° 03' 24".

Panaca—K04HF, Lincoln County TV District 1, Box 216, Pioche, NV 89043 (KTNV Ch. 13 Las Vegas)—1-w, lat. 37° 27' 20", long. 114° 28' 20".

Panaca—K06DM, Lincoln County TV District 1, Box 216, Pioche, NV 89043 (KLAS-TV Ch. 8 Las Vegas)—1-w, lat. 37° 27' 39", long. 114° 28' 20". Requests CP for change to lat. 37° 27' 33", long. 114° 27' 59". BPTV-930402YS.

Panaca—K07CM, Lincoln County TV District 1, Box 216, Pioche, NV 89043 (KVBC Ch. 3 Las Vegas)—1-w, lat. 37° 27' 33", long. 114° 27' 59".

Panaca—K43DS, California-Oregon Bcstg. Inc., Box 5M, Medford, OR 97501 (KVVU-TV Ch. 5 Henderson-Las Vegas)—20-w, lat. 37° 47' 33", long. 114° 25' 02".

Panaca—K55AO, White Pine Television District No. 1, Box 704, Ely, NV 89301 (KLXV Ch. 10 Las Vegas)—100-w, lat. 37° 27' 20", long. 114° 28' 20".

Panaca—K61AW, Lincoln County TV District 1, Box 216, Pioche, NV 89043 (KVVU-TV Ch. 5 Henderson-Las Vegas)—100-w, lat. 37° 27' 39", long. 114° 28' 20".

Paradise Valley—K09MM, Humboldt County TV Maintenance Board, Humboldt County Courthouse, Winnemucca, NV 89445 (KBCI-TV Ch. 2 Boise, ID)—5-w, lat. 41° 40' 00", long. 117° 34' 00".

Paradise Valley—K11MU, Humboldt County TV Maintenance Board, Humboldt County Courthouse, Winnemucca, NV 89445 (KTVB Ch. 7 Boise, ID)—5-w, lat. 41° 40' 00", long. 117° 34' 00".

Paradise Valley—See K59DS, Golconda.

Paradise Valley—See K61DJ, Golconda.

Paradise Valley—See K64AD, Golconda.

Paradise Valley—See K67FU, Golconda.

Pioche—K03CM, Lincoln County TV District 1, Box 216, Pioche, NV 89043 (KVBC Ch. 3 Las Vegas)—1-w, lat. 37° 55' 20", long. 114° 27' 03".

Pioche—K09FJ, Lincoln County TV District 1, Box 216, Pioche, NV 89043 (KLAS-TV Ch. 8 Las Vegas)—1-w, lat. 37° 55' 20", long. 114° 27' 03".

Pioche—K11IV, Lincoln County TV District 1, Box 216, Pioche, NV 89043 (KTNV Ch. 13 Las Vegas)—1-w, lat. 37° 55' 20", long. 114° 27' 03".

Pioche—K13PU, Lincoln County TV District 1, Box 216, Pioche, NV 89043 (KVVU-TV Ch. 5 Henderson-Las Vegas)—1-w, lat. 37° 55' 20", long. 114° 27' 03".

***Pioche**—K45AO, Lincoln County TV District 1, Box 216, Pioche, NV 89043 (KLXV Ch. 10 Las Vegas)—1-w, lat. 37° 55' 20", long. 114° 27' 03".

Preston—See K08CB, Lund.

Preston—See K10BU, Lund.

Preston—See K12DE, Lund.

Preston—See K49AM, Lund.

Preston—See K53AN, Lund.

Quinn River Crossing—See K10HJ, Kings River Crossing.

Quinn River/Denio—K69BJ, Humboldt County TV Maintenance Board, 25 W. 4th St., Winnemucca, NV 89445 (KDLO-TV Ch. 8 Reno)—20-w, lat. 41° 48' 40", long. 118° 27' 30". Holds CP for change to lat. 41° 50' 50", long. 118° 35' 20". BPTT-920211BF.

Railroad Valley—See K07QR, Duckwater.

Railroad Valley—See K12MT, Duckwater.

Railroad Valley—See K55CR, Duckwater.

Railroad Valley—See K63CH, Eureka.

Railroad Valley—See K66BU, Duckwater.

Ranier Mesa—K03BW, Herschel C. McKenzie, 4201 El Jardin, Las Vegas, NV 89102 (KLAS-TV Ch. 8 Las Vegas)—1-w, lat. 37° 15' 59", long. 116° 07' 17".

Ranier Mesa—K10EH, Herschel C. McKenzie, 4201 El Jardin, Las Vegas, NV 89102 (KVBC Ch. 3 Las Vegas)—1-w, lat. 37° 15' 59", long. 116° 07' 17".

Translators—Nevada

- Ranier Mesa**—K12DT, Herschel C. McKenzie, 4201 El Jardin, Las Vegas, NV 89102 (KTNV Ch. 13 Las Vegas)—1-w, lat. 37° 15' 59", long. 116° 07' 17".
- Rattlesnake Flats**—See K35AX, Hawthorne.
- Redhouse**—See K63BH, Valmy.
- Redhouse**—See K65BL, Valmy.
- Redhouse**—See K69CC, Valmy.
- Reno**—K55DP, Galaxy Bcstg. Inc., Suite 20, 600 S. Rock Blvd., Reno, NV 89502—1000-w, lat. 39° 35' 03", long. 119° 48' 06". Holds CP for change to lat. 39° 35' 03", long. 119° 47' 52". BPTT-930402WG.
- Reno (Shadow area)**—K11JN, Donrey of Nevada Inc., Box 10000, 4850 Ampere Dr., Reno, NV 89510—100-w, lat. 39° 31' 32", long. 119° 48' 56".
- ***Round Mountain**—K090G, Smokey Valley TV District, Box 47, Round Mountain, NV 89045 (KTVN Ch. 2 Reno)—10-w, lat. 38° 42' 39", long. 117° 04' 22".
- ***Round Mountain**—K110T, Smokey Valley TV District, Box 47, Round Mountain, NV 89045 (KRNV Ch. 4 Reno)—10-w, lat. 38° 42' 39", long. 117° 04' 22".
- Round Mountain**—K13PR, Smokey Valley TV District, Box 47, Round Mountain, NV 89045 (KOLO-TV Ch. 8 Reno)—10-w, lat. 38° 42' 39", long. 117° 04' 22".
- Ruth**—K03DS, White Pine Television District No. 1, Box 704, Ely, NV 89301 (KLAS-TV Ch. 8 Las Vegas)—1-w, lat. 39° 16' 22", long. 114° 59' 45".
- Ruth**—K07DV, White Pine Television District No. 1, Box 704, Ely, NV 89301 (KTVX Ch. 4 Salt Lake City, UT)—1-w, lat. 39° 16' 22", long. 114° 59' 45".
- Ruth**—K09DW, White Pine Television District No. 1, Box 704, Ely, NV 89301 (KUTV Ch. 2 Salt Lake City, UT)—1-w, lat. 39° 16' 22", long. 114° 59' 45".
- Ruth**—K11ED, White Pine Television District No. 1, Box 704, Ely, NV 89301 (KSL-TV Ch. 5 Salt Lake City, UT)—1-w, lat. 39° 16' 22", long. 114° 59' 45".
- Ruth**—K13NQ, White Pine Television District No. 1, Box 704, Ely, NV 89301 (KLVX Ch. 10 Las Vegas)—1-w, lat. 39° 16' 22", long. 114° 59' 45".
- Ryndon & Starr Valley**—K02KS, Elko TV District, Box 456, Elko, NV 89801 (KOLO-TV Ch. 8 Reno)—1-w, lat. 41° 01' 20", long. 115° 11' 40".
- Sandy Valley**—K23BS, Clark County School District, 4210 Channel 10 Dr., Las Vegas, NV 89119 (KLVX Ch. 10 Las Vegas)—100-w, lat. 35° 53' 36", long. 115° 29' 39".
- Schurz**—K32CQ, Walker River Paiute Tribe, Walker River Reservation, Schurz, NV 89427 (KOLO-TV Ch. 8 Reno)—lat. 38° 57' 58", long. 118° 53' 21".
- Schurz**—K34BX, Walker River Paiute Tribe, Walker River Reservation, Schurz, NV 89427 (KTVN Ch. 2 Reno)—20-w, lat. 38° 57' 58", long. 118° 53' 21".
- Schurz**—K46CC, Walker River Paiute Tribe, Walker River Reservation, Schurz, NV 89427 (KTVN Ch. 2 Reno)—5-w, lat. 38° 57' 58", long. 118° 53' 21". Note: Licensed as LPTV.
- Schurz**—K58CY, Walker River Paiute Tribe, Walker River Reservation, Schurz, NV 89427 (KNPB Ch. 5 Reno)—20-w, lat. 38° 57' 58", long. 118° 53' 21".
- Schurz**—K64CW, Walker River Paiute Tribe, Walker River Reservation, Schurz, NV 89427 (KAME-TV Ch. 21 Reno)—20-w, lat. 38° 57' 58", long. 118° 53' 21".
- Searchlight**—K02II, County of Clark, Clark Board of Commissioners, Courthouse Annex, Las Vegas, NV (KTVN Ch. 13 Las Vegas)—1-w, lat. 35° 28' 15", long. 114° 55' 07".
- Searchlight**—K04IP, County of Clark, Clark Board of Commissioners, 5845 E. Flamingo Rd., Las Vegas, NV 89122 (KLAS-TV Ch. 8 Las Vegas)—1-w, lat. 35° 28' 15", long. 114° 55' 07".
- Searchlight**—K070F, County of Clark, Clark Board of Commissioners, 5845 E. Flamingo Rd., Las Vegas, NV 89122 (KVBC Ch. 3 Las Vegas)—1-w, lat. 35° 28' 15", long. 114° 55' 07".
- Silver Peak**—K05BV, Silver Peak TV District, Box 786, Silver Peak, NV 89047 (KOLO-TV Ch. 8 Reno)—1-w, lat. 37° 42' 40", long. 117° 48' 12".
- ***Silver Peak**—K11NG, Silver Peak TV District, Box 786, Silver Peak, NV 89047 (KTVN Ch. 2 Reno)—1-w, lat. 37° 43' 40", long. 117° 22' 51".
- ***Silver Peak**—K130A, Silver Peak TV District, Box 786, Silver Peak, NV 89047 (KRNV Ch. 4 Reno)—1-w, lat. 37° 43' 40", long. 117° 22' 51".
- Silver Peak**—K63EY, Silver Peak TV District, Box 786, Silver Peak, NV 89047 (KNPB Ch. 5 Reno)—1-w, lat. 37° 43' 40", long. 117° 22' 51".
- Silver Peak**—K67FW, Silver Peak TV District, Box 786, Silver Peak, NV 89047—lat. 37° 43' 40", long. 117° 22' 51". Requests change of primary station to KAME-TV Ch. 21 Reno. Holds CP for change to 10-w.
- Silver Springs**—K29BN, Sarkes Tarzian Inc., Box 7220, 4925 Energy Way, Reno, NV 89502 (KTVN Ch. 2 Reno)—1-w, lat. 39° 29' 04", long. 119° 17' 59".
- Silver Springs**—K31BM, Lyon County, 34 S. Main St., Yerington, NV 89447 (KRNV Ch. 4 Reno)—1-w, lat. 39° 29' 04", long. 119° 17' 59".
- Silver Springs**—K67ET, Ellis Communications Inc., 1180 Northmoor Court NW, Atlanta, GA 30327 (KAME-TV Ch. 21 Reno)—100-w, lat. 39° 29' 04", long. 119° 17' 59".
- Smith**—K10HQ, Lyon County, 34 S. Main St., Yerington, NV 89447 (KRNV Ch. 4 Reno)—lat. 38° 41' 08", long. 119° 11' 06".
- Smith**—K12IT, Lyon County, 34 S. Main St., Yerington, NV 89447 (KTVN Ch. 2 Reno)—lat. 38° 41' 08", long. 119° 11' 06".
- Smith**—K24CA, Smith Valley Rotary Club, Walker Community Box 37, Coleville, CA (KTVN Ch. 2 Reno)—5-w, lat. 38° 41' 08", long. 119° 11' 06".
- Smith**—K30BT, Smith Valley Rotary Club, Walker Community Box 37, Coleville, CA (KRNV Ch. 4 Reno)—10-w, lat. 38° 41' 08", long. 119° 11' 06".
- Smith & Smith Valley**—K05GD, Smith Valley Rotary Club, Walker Community Box 37, Coleville, CA (KOLO-TV Ch. 8 Reno)—10-w, lat. 38° 41' 08", long. 119° 11' 06".
- Smith Valley**—See K05GD, Smith.
- Smokey Valley**—K05CO, Smokey Valley TV District, Box 47, Round Mountain, NV 89045 (KOLO-TV Ch. 8 Reno)—10-w, lat. 38° 42' 30", long. 117° 04' 52".
- Smokey Valley**—K62AX, Regents of the University of New Mexico, Carver Station, Round Mountain, NV 89045 (KTVN Ch. 2 Reno)—10-w, lat. 38° 39' 30", long. 117° 00' 50".
- Smokey Valley**—K64BA, Smokey Valley TV District, Box 47, Round Mountain, NV 89045—lat. 38° 39' 30", long. 117° 00' 50".
- Smokey Valley**—K66BJ, Smokey Valley TV District, Box 47, Round Mountain, NV 89045 (KRNV Ch. 4 Reno)—1-w, lat. 38° 39' 30", long. 117° 00' 50".
- Spanish Spring**—See K42DS, Walker Lake.
- Spanish Spring**—See K44DW, Walker Lake.
- Spanish Spring**—See K55BF, Walker Lake.
- Spanish Spring**—See K61FJ, Walker Lake.
- Spring Creek Mobile Home Park**—K12MS, Elko TV District, Box 456, Elko, NV 89801 (KTVB Ch. 7 Boise, ID)—1-w, lat. 40° 49' 16", long. 115° 42' 04".
- Starr Valley**—See K02KS, Ryndon.
- Starr Valley**—K04JR, Elko TV District, Box 456, Elko, NV 89801 (KTVB Ch. 7 Boise, ID)—10-w, lat. 41° 01' 20", long. 115° 11' 40".
- Starr Valley**—See K69GN, Elko.
- ***Stead & Lawton**—K49CK, Donald E. Pray, 900 Oneok Place, Tulsa, OK 74103 (KOLO-TV Ch. 8 Reno)—100-w, lat. 39° 35' 12", long. 119° 55' 52".
- Stone Cabin Valley**—See K09JC, Hot Creek Valley.
- Tuscarora**—K04HJ, Tuscarora TV, Box 12, Tuscarora, NV 89834 (KBCI-TV Ch. 2 Boise, ID)—10-w, lat. 41° 16' 33", long. 116° 04' 51".
- Tuscarora**—K13PC, Sarkes Tarzian Inc., Box 12, Tuscarora, NV 89834 (KTVN Ch. 2 Reno)—10-w, lat. 41° 16' 33", long. 116° 04' 51".
- Ursine**—K02EG, Lincoln County TV District 1, Box 216, Pioche, NV 89043 (KVBC Ch. 3 Las Vegas)—1-w, lat. 37° 59' 00", long. 114° 13' 20".
- Ursine**—K09FK, Lincoln County TV District 1, Box 216, Pioche, NV 89043 (KLAS-TV Ch. 8 Las Vegas)—1-w, lat. 37° 59' 00", long. 114° 13' 20".
- Ursine**—K110W, Lincoln County TV District 1, Box 216, Pioche, NV 89043 (KVUU-TV Ch. 5 Henderson-Las Vegas)—1-w, lat. 37° 59' 00", long. 114° 13' 20".
- Ursine**—K13LU, Lincoln County TV District 1, Box 216, Pioche, NV 89043 (KTVN Ch. 13 Las Vegas)—1-w, lat. 37° 59' 00", long. 114° 13' 20".
- Ursine**—K50DA, Lincoln County TV District 1, Box 216, Pioche, NV 89043 (KLVX Ch. 10 Las Vegas)—10-w, lat. 37° 59' 00", long. 114° 13' 20".
- Valmy & Redhouse area**—K63BH, Humboldt County TV Maintenance Board, Humboldt County Courthouse, Winnemucca, NV 89445 (KRNV Ch. 4 Reno)—100-w, lat. 40° 56' 24", long. 117° 23' 36".
- Valmy & Redhouse area**—K65BL, Humboldt County TV Maintenance Board, Humboldt County Courthouse, Winnemucca, NV 89445 (KOLO-TV Ch. 8 Reno)—100-w, lat. 40° 56' 24", long. 117° 23' 36".
- Valmy & Redhouse area**—K69CC, Humboldt County TV Maintenance Board, Humboldt County Courthouse, Winnemucca, NV 89445 (KTVN Ch. 2 Reno)—100-w, lat. 40° 56' 24", long. 117° 23' 36".
- Verdi**—K06GB, Washoe County TV Tax District, Box 177, Verdi, NV 89439 (KOLO-TV Ch. 8 Reno)—10-w, lat. 39° 34' 38", long. 119° 56' 19".

***Verdi**—K15CT, Channel 5 Public Bcstg. Inc., No. 106, U. of Nevada-Reno Education Bldg., Reno, NV 89557 (KNPB Ch. 5 Reno)—10-w, lat. 39° 34' 38", long. 119° 56' 19".

Verdi—K45DA, Channel 5 Public Bcstg. Inc., No. 106, U. of Nevada-Reno Education Bldg., Reno, NV 89557 (KNPB Ch. 5 Reno)—lat. 39° 34' 38", long. 119° 56' 19".

Verdi—K51DJ, Washoe County TV Tax District, Box 177, Verdi, NV 89439 (KRNK Ch. 4 Reno)—100-w, lat. 39° 34' 38", long. 119° 56' 19".

Victoria Mines—K081Y, White Pine Television District No. 1, Box 704, Ely, NV 89301 (KUTV Ch. 2 Salt Lake City, UT)—1-w, lat. 40° 19' 22", long. 114° 33' 39".

Victoria Mines—K10KL, White Pine Television District No. 1, Box 704, Ely, NV 89301 (KTVX Ch. 4 Salt Lake City, UT)—1-w, lat. 40° 19' 22", long. 114° 33' 39".

Victoria Mines—K12KO, White Pine Television District No. 1, Box 704, Ely, NV 89301 (KSL-TV Ch. 5 Salt Lake City, UT)—1-w, lat. 40° 19' 22", long. 114° 33' 39".

Virgin Valley—See K02FN, Mesquite.

***Walker Lake & Spanish Spring**—K42DS, Mineral Television District, Box 400, Hawthorne, NV 89415 (KOLO-TV Ch. 8 Reno)—100-w, lat. 38° 36' 27", long. 118° 34' 28".

***Walker Lake & Spanish Spring**—K44DW, Mineral Television District, Box 400, Hawthorne, NV 89415 (KAME-TV Ch. 21 Reno)—100-w, lat. 38° 36' 27", long. 118° 34' 28".

Walker Lake & Spanish Spring—K55BF, Mineral Television District, Box 400, Hawthorne, NV 89415 (KRNK Ch. 4 Reno)—20-w, lat. 38° 31' 05", long. 118° 37' 56". Holds CP for change to lat. 38° 36' 27", long. 118° 34' 28". BPTT-930330GJ.

Walker Lake & Spanish Spring—K61FJ, Mineral Television District 1, Box 400, Hawthorne, NV 89415 (KTVN Ch. 2 Reno)—110-w, lat. 38° 31' 05", long. 118° 37' 56". Holds CP for change to lat. 38° 36' 27", long. 118° 34' 28". BPTT-930330GK.

Washoe Valley—See K12GW, Carson City.

Washoe Valley—See K52DN, Carson City.

Weed Heights—See K40DV, Yerington.

Weed Heights—K75BD, Lyon County, 34 S. Main St., Yerington, NV 89447 (KRNK Ch. 4 Reno)—20-w, lat. 38° 59' 15", long. 119° 14' 35".

Weed Heights—K78DB, Lyon County, 34 S. Main St., Yerington, NV 89447 (KTVN Ch. 2 Reno)—20-w, lat. 38° 59' 15", long. 119° 14' 35".

Wells—K081O, Elko TV District, Box 456, Elko, NV 89801 (KTVN Ch. 2 Reno)—1-w, lat. 41° 07' 18", long. 114° 33' 57".

Wells, Metropolis & Clover Valley—K58BR, Elko TV District, Box 456, Elko, NV 89801 (KSTU Ch. 13 Salt Lake City, UT)—100-w, lat. 41° 11' 40", long. 114° 56' 36".

Winnemucca—K07KH, Sarkes Tarzian Inc., Box 7220, 4925 Energy Way, Reno, NV 89502 (KTVN Ch. 2 Reno)—1-w, lat. 41° 00' 31", long. 117° 46' 10".

Winnemucca—K45BJ, Humboldt County TV Maintenance Board, 25 W. 4th St., Winnemucca, NV 89445 (KTVB Ch. 7 Boise, ID)—100-w, lat. 41° 00' 38", long. 117° 45' 40".

Winnemucca—K47CH, Humboldt County TV Maintenance Board, 25 W. 4th St., Winnemucca, NV 89445 (KOLO-TV Ch. 8 Reno)—100-w, lat. 41° 00' 38", long. 117° 45' 40".

Winnemucca—K49BK, Humboldt County TV Maintenance Board, 25 W. 4th St., Winnemucca, NV 89445 (KBCI-TV Ch. 2 Boise, ID)—100-w, lat. 41° 00' 38", long. 117° 45' 40".

Winnemucca—K51BW, Humboldt County, 25 W. 4th St., Winnemucca, NV 89445 (KTVN Ch. 2 Reno)—100-w, lat. 41° 00' 38", long. 117° 45' 40".

***Winnemucca**—K53BG, Humboldt County TV Maintenance Board, 25 W. 4th St., Winnemucca, NV 89445 (WWOR-TV Ch. 9 New York, NY-Secaucus, NJ)—100-w, lat. 41° 00' 38", long. 117° 45' 40".

Winnemucca—K55CX, Humboldt County TV Maintenance Board, 25 W. 4th St., Winnemucca, NV 89445 (KRNK Ch. 4 Reno)—100-w, lat. 41° 00' 38", long. 117° 45' 40".

Winnemucca—K57CO, Humboldt County, 25 W. 4th St., Winnemucca, NV 89445—lat. 41° 00' 38", long. 117° 45' 40".

Winnemucca—See K59DS, Golconda.

Winnemucca—See K61DJ, Golconda.

Yerington—K06KC, Lyon County, 31 N. Main St., Yerington, NV 89447 (KOLO-TV Ch. 8 Reno)—10-w, lat. 38° 59' 15", long. 119° 14' 35".

Yerington—K13QS, Lyon County, 31 N. Main St., Yerington, NV 89447 (KRNK Ch. 4 Reno)—10-w, lat. 38° 59' 15", long. 119° 14' 35".

Yerington—K18BW, Lyon County, 31 N. Main St., Yerington, NV 89447 (KTVN Ch. 2 Reno)—10-w, lat. 38° 59' 15", long. 119° 14' 35".

Yerington, Weed Heights & Mason—K40DV, Lyon County, 31 N. Main St., Yerington, NV 89447 (KAME-TV Ch. 21 Reno)—lat. 38° 59' 15", long. 119° 14' 35".

YP Ranches—K09LX, Petan Co., Tuscarora, NV 89834 (KBCI-TV Ch. 2 Boise, ID)—5-w, lat. 41° 42' 46", long. 116° 10' 12".

YP Ranches—K13MU, Petan Co., Tuscarora, NV 89834 (KTVB Ch. 7 Boise, ID)—5-w, lat. 41° 42' 46", long. 116° 10' 12".

Zephyr Cove—See K58AO, Crystal Bay.

New Hampshire

***Berlin**—W278L, WMUR-TV Inc., Box 9, Manchester, NH 03105 (WMUR-TV Ch. 9 Manchester)—1000-w, lat. 44° 27' 30", long. 71° 10' 02". Requests modification of CP to 300-w. BMPTT-940413FB.

Berlin—See W58BY, Conway.

Claremont—W10AC, Claremont TV Inc., 141 Hanover St., Claremont, NH 03743 (WMTW-TV Ch. 8 Portland-Poland Spring, ME)—1-w, lat. 43° 22' 48", long. 72° 22' 04".

Claremont—W12AF, Claremont TV Inc., 141 Hanover St., Claremont, NH 03743 (WCAX-TV Ch. 3 Burlington, VT)—1-w, lat. 43° 22' 48", long. 72° 22' 04".

***Conway & Berlin**—W58BY, Paugus Television Inc., Suite 501, One Sundial Ave., Manchester, NH 03103 (WGOT Ch. 60 Merrimack)—1000-w, lat. 44° 16' 13", long. 71° 18' 13".

Hanover—W15BK, University of New Hampshire, Box 1100, Durham, NH 03824—1000-w, lat. 43° 42' 30", long. 72° 09' 16".

Keene—W58BV, WNNE-TV Inc., Box 1310, White River Junction, IL 05001 (WNNE-TV Ch. 31 Hartford, VT-Hanover, NH)—1000-w, lat. 42° 55' 29", long. 72° 16' 42". Note: Licensed as LPTV.

Pittsburg—W188O, University of New Hampshire, Box 1100, Durham, NH 03824—400-w, lat. 44° 56' 50", long. 71° 20' 28".

New Jersey

***Atlantic City**—W34AF, Channel America LPTV Inc., Suite 804, 24 W. 57th St., New York, NY 10019—100-w, lat. 39° 21' 01", long. 74° 26' 55".

Belvidere—W55BS, New Jersey Public Bcstg. Authority, CN777, 1573 Parkside Ave., Trenton, NJ 08625—lat. 40° 46' 14", long. 75° 03' 52".

***Cape May Court House**—W49AT, New Jersey Public Bcstg. Authority, CN777, 1573 Parkside Ave., Trenton, NJ 08625

(WNJS Ch. 23 Camden)—lat. 39° 06' 18", long. 74° 48' 06".

Hackettstown—W49BE, New Jersey Public Bcstg. Authority, CN777, 1573 Parkside Ave., Trenton, NJ 08625 (WNJB Ch. 58 New Brunswick)—694-w, lat. 40° 51' 07", long. 74° 52' 36". Note: Licensed as LPTV.

Mahwah—W44AS, New Jersey Public Bcstg. Authority, CN777, 1573 Parkside Ave., Trenton, NJ 08625 (WNJM Ch. 50 Montclair)—lat. 41° 05' 19", long. 74° 14' 08".

Pittstown—W25BB, New Jersey Public Bcstg. Authority, CN777, 1573 Parkside Ave., Trenton, NJ 08625 (WNJT Ch. 52 Trenton)—lat. 40° 30' 37", long. 74° 57' 29".

***Point Pleasant**—W44BA, New Jersey Public Bcstg. Authority, CN777, 1573 Parkside Ave., Trenton, NJ 08625 (WNJT Ch. 52 Trenton)—1000-w, lat. 40° 10' 17", long. 74° 01' 39".

Sussex—W36AZ, New Jersey Public Bcstg. Authority, CN777, 1573 Parkside Ave., Trenton, NJ 08625 (WNJM Ch. 50 Montclair)—920-w, lat. 41° 08' 37", long. 74° 36' 24".

New Mexico

Abiquiu—K06ME, Abiquiu Valley TV Assn., Box 63, Abiquiu, NM 87501 (KRQE Ch. 13 Albuquerque)—1-w, lat. 36° 10' 52", long. 106° 20' 28".

Abiquiu—K11MH, Abiquiu Valley TV Assn., Box 63, Abiquiu, NM 87501 (KOAT-TV Ch. 7 Albuquerque)—1-w, lat. 36° 10' 52", long. 106° 20' 28".

Abiquiu rural area—K02HU, Abiquiu Valley TV Assn., Box 63, Abiquiu, NM 87501 (KNME-TV Ch. 5 Albuquerque)—1-w, lat. 36° 10' 52", long. 106° 20' 28".

Abiquiu rural area—K09LY, Abiquiu Valley TV Assn., Box 63, Abiquiu, NM 87501 (KOB-TV Ch. 4 Albuquerque)—1-w, lat. 36° 10' 52", long. 106° 20' 28".

Alamogordo—K29BD, Prime Time Christian Bcstg. Inc., Box 7708, Midland, TX 79708 (KRPV Ch. 27 Roswell)—100-w, lat. 32° 49' 47", long. 105° 53' 12". Note: Licensed as LPTV.

Alamogordo—K36CK, KDBC-TV Ltd. Partnership, Box 1799, El Paso, TX 79999 (KDBC-TV Ch. 4 El Paso, TX)—100-w, lat. 32° 49' 45", long. 105° 53' 15".

Alamogordo—K40BP, Marsh Media of El Paso, 4140 Rio Bravo, El Paso, TX 79902 (KVIA-TV Ch. 7 El Paso, TX)—100-w, lat. 32° 49' 47", long. 105° 53' 15".

Alamogordo—K53BM, KGSW-TV Inc., 1377 University Blvd. NE, Albuquerque, NM 87102 (KASA-TV Ch. 2 Santa Fe)—100-w, lat. 32° 49' 45", long. 105° 52' 14". Note: Licensed as LPTV.

Translators—New Mexico

- Alamogordo**—K63CD, Sara Diaz Warren, 6200 Valeria, El Paso, TX (KFOX-TV Ch. 14 El Paso, TX)—1-w, lat. 32° 49' 45", long. 105° 52' 14". Note: Licensed as LPTV.
- Alamogordo**—K69AC, Alamogordo Evening Lions Club, Alamogordo, NM (KOB-TV Ch. 4 Albuquerque; KOBR Ch. 8 Roswell)—100-w, lat. 32° 49' 44", long. 105° 53' 11".
- Alamogordo & Holloman AFB**—K34CR, Pulitzer Bcstg. Co., 27th & Douglas Sts., Omaha, NE 68131 (KOAT-TV Ch. 7 Albuquerque)—1180-w, lat. 32° 49' 45", long. 105° 53' 15".
- Alamogordo & Holloman AFB**—K59AB, New Mexico Bcstg. Co. Inc., 13 Broadcast Plaza SW, Albuquerque, NM 87104 (KBIM-TV Ch. 10 Roswell)—100-w, lat. 32° 49' 47", long. 105° 53' 12".
- Alamogordo & Holloman AFB**—K75CQ, Glyn Wyler & Karl O. Wyler Sr. Foundation, 801 N. Oregon St., El Paso, TX 79902—100-w, lat. 32° 49' 45", long. 105° 53' 15".
- Alamogordo, Holloman AFB & Tularosa**—K67AX, Regents of New Mexico State U., Box 30001, Dept. TV-22, Las Cruces, NM 88003 (KRWG-TV Ch. 22 Las Cruces)—100-w, lat. 32° 49' 47", long. 105° 53' 13".
- Albuquerque**—K48AM, Univision Station Group Inc., 12th Floor, 605 3rd Ave., New York, NY 10158 (KLUZ-TV Ch. 41 Albuquerque)—1000-w, lat. 35° 12' 41", long. 106° 26' 56".
- Alma**—See K05JB, Glenwood.
- Alma, Glenwood, Mule Creek area & Pleasanton**—K02DE, Glenwood TV Club, Box 68, Glenwood, NM 88039 (KOAT-TV Ch. 7 Albuquerque)—10-w, lat. 33° 18' 14", long. 108° 56' 00".
- Alma, Glenwood, Mule Creek area & Pleasanton**—K08GC, Glenwood TV Club, Box 68, Glenwood, NM 88039 (KVOA-TV Ch. 4 Tucson, AZ)—10-w, lat. 33° 18' 14", long. 108° 56' 00".
- Amalia**—K06KL, Amalia TV Translator Assn., Box 27, Costilla, NM 87524 (KNME-TV Ch. 5 Albuquerque)—1-w, lat. 36° 55' 20", long. 105° 25' 15".
- Amalia**—K08IM, Amalia TV Translator Assn., Box 27, Costilla, NM 87524 (KOB-TV Ch. 4 Albuquerque)—1-w, lat. 36° 55' 20", long. 105° 25' 15".
- Amalia**—K10JL, Amalia TV Translator Assn., Box 27, Costilla, NM 87524 (KOAT-TV Ch. 7 Albuquerque)—1-w, lat. 36° 55' 20", long. 105° 25' 15".
- Amalia**—K12KB, Amalia TV Translator Assn., Box 27, Costilla, NM 87524 (KRQE Ch. 13 Albuquerque)—1-w, lat. 36° 55' 20", long. 105° 25' 15".
- Animas & Cotton City**—K02JK, Hidalgo County Commissioners, 300 S. Shakespear St., Lordsburg, NM (KGUN Ch. 9 Tucson, AZ)—10-w, lat. 32° 14' 54", long. 108° 59' 27".
- Animas & Cotton City**—K07PL, Hidalgo County Commissioners, 300 S. Shakespear St., Lordsburg, NM 88045 (KOLD-TV Ch. 13 Tucson, AZ)—10-w, lat. 32° 14' 54", long. 108° 59' 27".
- Animas & Cotton City**—K110N, Hidalgo County Commissioners, 300 S. Shakespear St., Lordsburg, NM 88045 (KVOA-TV Ch. 4 Tucson, AZ)—10-w, lat. 32° 14' 54", long. 108° 59' 27".
- Antonito**—K51DM, Son Bcstg. Inc., Box 4338, Albuquerque, NM 87106 (KCHF Ch. 11 Santa Fe)—100-w, lat. 36° 51' 35", long. 106° 01' 09".
- Arenas**—See K07EB, Pinos Altos.
- Arenas**—See K110U, Pinos Altos.
- Arenas Valley**—See K07EB, Pinos Altos.
- Aztec**—K08FR, New Mexico Bcstg. Co. Inc., 13 Broadcast Plaza SW, Albuquerque, NM 87104 (KRQE Ch. 13 Albuquerque)—10-w, lat. 36° 46' 20", long. 108° 01' 42".
- Aztec**—K38DA, Regents of the U. of New Mexico, 13 Broadcast Plaza, Albuquerque, NM 87104 (KNME-TV Ch. 5 Albuquerque)—20-w, lat. 36° 48' 23", long. 108° 01' 17". Requests CP for change to lat. 36° 48' 42", long. 107° 53' 48". BPTT-940412AB.
- Aztec & Cedar Hill**—K10CG, KOAT-TV Inc., 3801 Carlisle Blvd. NE, Albuquerque, NM 87107 (KOAT-TV Ch. 7 Albuquerque)—10-w, lat. 36° 46' 20", long. 108° 01' 42".
- Berino**—See K16DJ, Hill.
- Bingham & Carrizozo**—K62BC, Regents of U. of New Mexico and Board of Education of the City of Albuquerque, 1130 University NE, Albuquerque, NM 87102 (KNME-TV Ch. 5 Albuquerque)—100-w, lat. 33° 49' 15", long. 106° 14' 42".
- Black Lake**—K08LA, Black Lake TV Assn. Inc., Box 6, Angel Fire, NM 87710 (KRQE Ch. 13 Albuquerque)—1-w, lat. 36° 19' 14", long. 105° 18' 04".
- Blanco & Bloomfield**—K07IY, San Juan Non-Profit TV Assn., Box 444, Farmington, NM 87401 (KOB-TV Ch. 4 Albuquerque)—1-w, lat. 36° 41' 03", long. 107° 51' 29".
- Blanco & Bloomfield**—K09JJ, KOAT-TV Inc., 3801 Carlisle Blvd. NE, Albuquerque, NM 87107 (KOAT-TV Ch. 7 Albuquerque)—1-w, lat. 36° 41' 03", long. 107° 51' 29".
- Blanco & Bloomfield**—K11JO, New Mexico Bcstg. Co. Inc., 13 Broadcast Plaza SW, Albuquerque, NM 87104 (KRQE Ch. 13 Albuquerque)—1-w, lat. 36° 41' 03", long. 107° 51' 29".
- Bloomfield**—See K07IY, Blanco.
- Bloomfield**—See K09JJ, Blanco.
- Bloomfield**—See K11JO, Blanco.
- Bloomfield Bay**—See K62CR, Farmington.
- Bloomfield Bay**—See K83AT, Farmington.
- Bloomfield Hwy., Farmington & Huerfano**—K57EB, KOB-TV Inc., 4 Broadcast Plaza SW, Albuquerque, NM 87104 (KOB-TV Ch. 4 Albuquerque)—10-w, lat. 36° 25' 33", long. 107° 50' 39".
- Brazos**—See K09KJ, Tierra Amarillo.
- Buena Vista**—K10LE, Buena Vista TV Translator Corp., General Delivery, Buena Vista, NM 87712 (KOB-TV Ch. 4 Albuquerque)—1-w, lat. 35° 53' 55", long. 105° 15' 37".
- Buena Vista**—K12LQ, Buena Vista TV Translator Corp., General Delivery, Buena Vista, NM (KOAT-TV Ch. 7 Albuquerque)—1-w, lat. 35° 53' 55", long. 105° 15' 37".
- Caballo**—K31DR, Journal Bcstg. of New Mexico Inc., 1377 University Blvd. NE, Albuquerque, NM 87102 (KASA-TV Ch. 2 Santa Fe)—100-w, lat. 32° 58' 16", long. 107° 13' 23".
- *Caballo**—K49CZ, KOAT-TV Inc., 3801 Carlisle Blvd. NE, Albuquerque, NM 87107 (KOAT-TV Ch. 7 Albuquerque)—1000-w, lat. 32° 58' 17", long. 107° 13' 25".
- Caballo**—K67BG, New Mexico Bcstg. Co. Inc., 13 Broadcast Plaza SW, Albuquerque, NM 87104 (KBIM-TV Ch. 10 Roswell)—10-w, lat. 32° 58' 16", long. 107° 13' 23".
- Capitan**—See K58AH, Ruidoso.
- Capitan & Ruidoso**—K53BN, KOB-TV Inc., 4 Broadcast Plaza SW, Albuquerque, NM 87104 (KOB-TV Ch. 4 Albuquerque; KOBR Ch. 8 Roswell)—lat. 33° 24' 14", long. 105° 46' 55".
- Capitan & Ruidoso**—K55AC, Journal Bcstg. of New Mexico Inc., 1377 University Blvd. NE, Albuquerque, NM 87102 (KASA-TV Ch. 2 Santa Fe)—100-w, lat. 33° 24' 14", long. 105° 46' 55".
- Capitan & Ruidoso**—K64AS, Apache Tribe of Mescalero, Mescalero, NM 88340 (KOB-TV Ch. 4 Albuquerque)—10-w, lat. 33° 22' 21", long. 105° 44' 54".
- Capulin & Des Moines**—K42CH, Sierra Grande TV Cooperative Inc., Rte. 3, Des Moines, NM 88148 (KAMR-TV Ch. 4 Amarillo, TX)—20-w, lat. 36° 42' 19", long. 103° 52' 38". Note: Licensed as LPTV.
- Capulin & Des Moines**—K44CG, Sierra Grande TV Cooperative Inc., Rte. 3, Des Moines, NM 88148—lat. 36° 42' 19", long. 103° 52' 38".
- Capulin & Des Moines**—K46BY, Sierra Grande TV Cooperative Inc., Rte. 3, Des Moines, NM 88148 (KFDA-TV Ch. 10 Amarillo, TX)—20-w, lat. 36° 42' 19", long. 103° 52' 38".
- Capulin & Des Moines**—K54BN, Regents of U. of New Mexico and Board of Education of the City of Albuquerque, 1130 University NE, Albuquerque, NM 87102 (KNME-TV Ch. 5 Albuquerque)—100-w, lat. 36° 42' 19", long. 103° 52' 35".
- Capulin & Des Moines**—K62AR, Sierra Grande TV Cooperative Inc., Rte. 3, Des Moines, NM 88148 (KOAT-TV Ch. 7 Albuquerque)—100-w, lat. 36° 42' 19", long. 103° 52' 38".
- *Carlsbad**—K318X, Journal Bcstg. of New Mexico Inc., 1377 University Blvd. NE, Albuquerque, NM 87102 (KASA-TV Ch. 2 Santa Fe)—1000-w, lat. 32° 27' 16", long. 104° 12' 46". Note: Licensed as LPTV.
- Carlsbad**—See K44DL, Lovington.
- Carlsbad**—K57FI, KOB-TV Inc., 4 Broadcast Plaza SW, Albuquerque, NM 87104 (KOBR Ch. 8 Roswell)—100-w, lat. 32° 26' 17", long. 104° 16' 42".
- Carlsbad**—K63CK, Prime Time Christian Bcstg. Inc., Box 7708, Midland, TX 79708 (KRPV Ch. 27 Roswell)—1000-w, lat. 32° 26' 30", long. 104° 10' 30". Note: Licensed as LPTV. Requests CP for change to 100-w, lat. 32° 25' 15", long. 104° 14' 24". BPTTL-940414QF.
- Carlsbad**—K67FF, Regents of Eastern New Mexico U., KENW, Eastern New Mexico U., Portales, NM 88130 (KENW Ch. 3 Portales)—100-w, lat. 32° 26' 17", long. 104° 16' 42".
- Carrizozo**—K43BT, KOAT-TV Inc., 3801 Carlisle Blvd. NE, Albuquerque, NM 87107 (KOAT-TV Ch. 7 Albuquerque)—100-w, lat. 33° 24' 14", long. 105° 46' 55".
- Carrizozo**—K51CN, KOB-TV Inc., 4 Broadcast Plaza SW, Albuquerque, NM 87104 (KOB-TV Ch. 4 Albuquerque)—100-w, lat. 33° 25' 46", long. 105° 59' 17".
- Carrizozo**—See K62BC, Bingham.
- Carrizozo Indian Community & Mud Canyon**—K1100, New Mexico Bcstg. Co. Inc., Box 249, Albuquerque, NM 87103 (KRQE Ch. 13 Albuquerque)—1-w, lat. 33° 22' 45", long. 105° 48' 31".
- Carrizozo, Oscura & Three Rivers**—K57CF, New Mexico Bcstg. Co. Inc., Box 249, Albuquerque, NM 87103 (KRQE Ch. 13 Albuquerque)—100-w, lat. 33° 49' 15", long. 106° 14' 42".
- Cebolla**—K56EH, Cebolla TV Booster's Assn., Box 156, Cebolla, NM 87518—1-w, lat. 36° 31' 56", long. 106° 28' 34".

Cebolla—K61FA, Cebolla TV Booster's Assn., Box 156, Cebolla, NM 87518 (KOAT-TV Ch. 7 Albuquerque)—10-w, lat. 36° 31' 59", long. 106° 28' 33".

Cedar Canyon & South Fork—K67BD, Apache Tribe of Mescalero, Mescalero, NM 88340 (KOB-TV Ch. 4 Albuquerque)—1-w, lat. 33° 24' 15", long. 105° 46' 51".

Cedar Hill—See K10CG, Aztec.

Central—See K07EB, Pinos Altos.

Chama—See K09KJ, Tierra Amarillo.

Chama—K44DD, New Mexico Bcstg. Co. Inc., 13 Broadcast Plaza SW, Albuquerque, NM 87104 (KRQE Ch. 13 Albuquerque)—100-w, lat. 36° 53' 59", long. 106° 36' 04".

Chama—See K60DD, Brazos.

Chama—K69CH, Regents of U. of New Mexico and Board of Education of the City of Albuquerque, 1130 University NE, Albuquerque, NM 87102 (KNME-TV Ch. 5 Albuquerque)—10-w, lat. 36° 53' 58", long. 106° 36' 05".

Cimarron—K60AA, Regents of U. of New Mexico & Board of Education of the City of Albuquerque, 1130 University Blvd. NE, Albuquerque, NM 87102 (KNME-TV Ch. 5 Albuquerque)—20-w, lat. 36° 33' 36", long. 105° 11' 40".

Cliff & Gila—K02KG, Regents of New Mexico State U., Box 30001, Dept. TV-22, Las Cruces, NM 88003 (KRWG-TV Ch. 22 Las Cruces)—10-w, lat. 32° 56' 46", long. 108° 42' 30".

Cliff & Gila—K04LP, Cliff-Gila TV Club, Box 67, Gila, NM 88038 (KVOA-TV Ch. 4 Tucson, AZ)—10-w, lat. 32° 56' 46", long. 108° 42' 30".

Cliff & Gila—K07AS, Cliff-Gila TV Club, Box 67, Gila, NM 88038 (KOLD-TV Ch. 13 Tucson, AZ; KRQE Ch. 13 Albuquerque)—1-w, lat. 32° 56' 46", long. 108° 42' 30". Requests CP to change city of license to Cliff. BPTV-JF0415BK.

Cliff & Gila—K09IG, Cliff-Gila TV Club, Box 67, Gila, NM 88038 (KOAT-TV Ch. 7 Albuquerque)—1-w, lat. 32° 56' 46", long. 108° 42' 30".

Clovis—K26CD, KFDD-TV Inc., Box 1400, Amarillo, TX 79189 (KFDD-TV Ch. 10 Amarillo, TX)—1000-w, lat. 34° 26' 25", long. 103° 12' 37".

Clovis—K45BF, KAMR Ltd., 200 N. Polk, Amarillo, TX 78189 (KAMR-TV Ch. 4 Amarillo, TX)—1000-w, lat. 34° 26' 25", long. 103° 12' 37". Note: Licensed as LPTV.

Clovis—K47DH, KCIT Acquisition Co. Inc., 3800 Call Field, Wichita Falls, TX 76308 (KCIT Ch. 14 Amarillo, TX)—1000-w, lat. 34° 26' 25", long. 103° 12' 37".

Clovis—K49BY, New Mexico Bcstg. Co. Inc., Box 249, Albuquerque, NM 87103 (KBIM-TV Ch. 10 Roswell)—100-w, lat. 34° 26' 25", long. 103° 12' 37". Holds CP for change to 1000-w, lat. 34° 26' 25", long. 103° 12' 33". BPTT-920213EB.

Clovis—K51DX, Eastern New Mexico University, 15th & Ave. D, Portales, NM 88130 (KENW Ch. 3 Portales)—1000-w, lat. 34° 26' 25", long. 103° 12' 33".

Clovis—K55AM, Clovis Evening Lions Club, Box 751, Clovis, NM 88101 (KDBR Ch. 8 Roswell)—100-w, lat. 34° 26' 25", long. 103° 12' 33".

Clovis—K65BT, Prime Time Christian Bcstg. Inc., Box 7708, Midland, TX 79708 (KBIM-TV Ch. 10 Roswell; KRPV Ch. 27 Roswell)—100-w, lat. 34° 26' 25", long. 103° 12' 33".

***Clovis & Portales**—K29CS, Ramar Communications Inc., Box 3757, Lubbock, TX 79452 (KJTV Ch. 34 Lubbock, TX)—100-w, lat. 34° 26' 25", long. 103° 12' 33".

Clovis, NM & Farwell, TX—K43BU, Marsh Media Inc., One Broadcast Center, Amarillo, TX 79101 (KVII-TV Ch. 7 Amarillo, TX)—1000-w, lat. 34° 26' 25", long. 103° 12' 37".

Collax—See K52DL, Raton.

Collax—K57AB, KOB-TV Inc., 4 Broadcast Plaza SW, Albuquerque, NM 87104 (KOB-TV Ch. 4 Albuquerque)—20-w, lat. 36° 33' 36", long. 105° 11' 40".

Collax—K69AE, New Mexico Bcstg. Co. Inc., 13 Broadcast Plaza SW, Albuquerque, NM 87104 (KRQE Ch. 13 Albuquerque)—20-w, lat. 36° 33' 36", long. 105° 11' 40".

Collax, Red River & Eagle Nest—K66AE, KOAT-TV Inc., 3801 Carlisle Blvd. NE, Albuquerque, NM 87107 (KOAT-TV Ch. 7 Albuquerque)—20-w, lat. 36° 33' 36", long. 105° 11' 40".

Conchas Dam—K020E, Conchas Television Assn., Box 961, Conchas Dam, NM 88416 (KNME-TV Ch. 5 Albuquerque)—1-w, lat. 35° 16' 11", long. 104° 13' 19".

Conchas Dam & Garita—K09IA, Conchas Dam TV Assn., Box 961, Conchas Dam, NM 88416 (KOB-TV Ch. 4 Albuquerque)—1-w, lat. 35° 15' 48", long. 104° 13' 36".

Conchas Dam & Garita—K11JD, Conchas Dam TV Assn., Box 961, Conchas Dam, NM 88416 (KOAT-TV Ch. 7 Albuquerque)—1-w, lat. 35° 15' 48", long. 104° 13' 36".

Conchas Dam, FAA Radar Station & Garita—K06JB, Conchas Dam TV Assn., Box 961, Conchas Dam, NM 88416 (KRQE Ch. 13 Albuquerque)—5-w, lat. 35° 15' 48", long. 104° 13' 36".

Cotton City—See K02JK, Animas.

Cotton City—See K07PL, Animas.

Cotton City—See K110N, Animas.

Coyote—K02IR, Coyote TV Translator Co., Box 7, Coyote, NM 87012 (KRQE Ch. 13 Albuquerque)—1-w, lat. 36° 13' 30", long. 106° 41' 15".

Coyote—K09NT, Coyote TV Translator Co., Box 7, Coyote, NM 87012 (KOB-TV Ch. 4 Albuquerque)—1-w, lat. 36° 13' 30", long. 106° 41' 15".

Coyote—K11NY, Coyote TV Translator Co., Box 7, Coyote, NM 87012 (KOAT-TV Ch. 7 Albuquerque)—1-w, lat. 36° 13' 30", long. 106° 41' 15".

Coyote Canyon—K47DI, New Mexico Bcstg. Co. Inc., 13 Broadcast Plaza SW, Albuquerque, NM 87104 (KRQE Ch. 13 Albuquerque)—lat. 35° 54' 30", long. 108° 46' 28".

Coyote Canyon School—See K09NA, Sheep Springs.

Crownpoint—K11II, Gallup McKinley County Schools, 700 S. Boardman, Gallup, NM 87301 (KNME-TV Ch. 5 Albuquerque)—1-w, lat. 35° 40' 48", long. 108° 08' 54".

Crownpoint—K65FJ, Pulitzer Bcstg. Co., Box TV 4, Greenville, SC 29602 (KOAT-TV Ch. 7 Albuquerque)—10-w, lat. 35° 40' 52", long. 108° 08' 53".

Crownpoint—K67FP, New Mexico Bcstg. Co. Inc., 13 Broadcast Plaza SW, Albuquerque, NM 87103 (KRQE Ch. 13 Albuquerque)—10-w, lat. 35° 40' 53", long. 108° 08' 53".

Deming—K51DS, KOAT-TV Inc., Box 25982, Albuquerque, NM 87125 (KOAT-TV Ch. 7 Albuquerque)—100-w, lat. 32° 12' 00", long. 107° 36' 35".

Deming—K55BT, Marsh Media of El Paso, 4140 Rio Bravo, El Paso, TX 79902 (KVIA-TV Ch. 7 El Paso, TX)—100-w, lat. 32° 11' 40", long. 107° 36' 29".

***Deming**—K60EH, Journal Bcstg. of New Mexico Inc., 1377 University Blvd. NE, Albuquerque, NM 87102 (KASA-TV Ch. 2 Santa Fe)—100-w, lat. 32° 11' 40", long. 107° 36' 29".

Deming & areas northeast & south—K57AW, New Mexico Bcstg. Co. Inc., 13 Broadcast Plaza SW, Albuquerque, NM 87104 (KRQE Ch. 13 Albuquerque)—1000-w, lat. 32° 11' 40", long. 107° 36' 29".

Des Moines—See K42CH, Capulin.

Des Moines—See K44CG, Capulin.

Des Moines—See K46BY, Capulin.

Des Moines—See K54BN, Capulin.

Des Moines—See K62AR, Capulin.

Dezza Bluff—See K09NA, Sheep Springs.

Dixon—See K09LN, Rinconada.

Dixon—See K11KQ, Rinconada.

Dona Ana—See K16DJ, Hill.

Dora—See K67CS, Portales.

Dora—K69CQ, New Mexico Bcstg. Co. Inc., 13 Broadcast Plaza SW, Albuquerque, NM 87104 (KBIM-TV Ch. 10 Roswell)—100-w, lat. 33° 54' 15", long. 103° 30' 41".

***Dulce**—K32DU, Christian Bcstg. Communications, Box 3704, Farmington, NM 87499 (K47DR Ch. 47 Farmington)—100-w, lat. 36° 59' 00", long. 106° 58' 12".

***Dulce & Lumberton**—K30EK, KOB-TV Inc., 4 Broadcast Plaza SW, Albuquerque, NM 87114 (KOB-TV Ch. 12 Farmington)—20-w, lat. 36° 59' 00", long. 106° 58' 11".

***Eagle Nest**—K38EC, New Mexico Bcstg. Co. Inc., 13 Broadcast Plaza SW, Albuquerque, NM 87104 (KRQE Ch. 13 Albuquerque)—100-w, lat. 36° 33' 36", long. 105° 11' 40".

Eagle Nest—K48AX, Eagle Nest TV Assn., Box 372, Angel Fire, NM 87710—lat. 36° 38' 28", long. 105° 13' 48". Requests CP for change to 100-w, lat. 36° 38' 28", long. 105° 13' 48". BPTT-940414QD.

Eagle Nest—K53ET, Eagle Nest TV Assn., Box 372, Angel Fire, NM 87710—20-w, lat. 36° 37' 39", long. 105° 13' 41".

Eagle Nest—See K66AE, Collax.

Eagle Nest & Moreno Valley—K63AX, Regents of U. of New Mexico and Board of Education of the City of Albuquerque, 1130 University NE, Albuquerque, NM 87102 (KNME-TV Ch. 5 Albuquerque)—20-w, lat. 36° 37' 39", long. 105° 13' 41".

Eagle Nest & rural area—K09AK, Eagle Nest TV Assn., Box 372, Angel Fire, NM 87710 (KOAT-TV Ch. 7 Albuquerque)—1-w, lat. 36° 38' 28", long. 105° 13' 48".

Eagle Nest & rural area—K35BZ, Eagle Nest TV Assn., Box 372, Angel Fire, NM 87710 (KRQE Ch. 13 Albuquerque)—100-w, lat. 36° 38' 28", long. 105° 13' 48".

El Morro—K09KB, Ramah TV Assn., Box 64, Ramah, NM 87320 (KOAT-TV Ch. 7 Albuquerque)—1-w, lat. 35° 02' 28", long. 108° 19' 00".

Elida—K36DQ, Prime Time Christian Bcstg. Inc., Box 7708, Midland, TX 79708 (KRPV Ch. 27 Roswell)—100-w, lat. 33° 51' 25", long. 103° 44' 56".

Embudo—See K09LN, Rinconada.

Embudo—See K11KQ, Rinconada.

Translators—New Mexico

Espanola—See K26DU, Santa Fe.

Espanola Valley—See K26DU, Santa Fe.

FAA Radar Station—See K06JB, Conchas Dam.

Farley & rural area—K11GL, Farley TV Club, Star Rte., Springer, NM 87747 (KOB-TV Ch. 4 Albuquerque)—1-w, lat. 36° 25' 48", long. 104° 09' 24".

***Farmington**—K19CM, KOAT-TV Inc., Box 25982, Albuquerque, NM 87125 (KOAT-TV Ch. 7 Albuquerque)—100-w, lat. 36° 41' 48", long. 108° 10' 39".

Farmington—K21AX, New Mexico Bcstg. Co. Inc., 13 Broadcast Plaza SW, Albuquerque, NM 87104 (KRQE Ch. 13 Albuquerque)—100-w, lat. 36° 41' 48", long. 108° 10' 39".

***Farmington**—K23BT, Withers Bcstg. Co. of Colorado, Box 1508, Mount Vernon, IL 62864 (KREZ-TV Ch. 6 Durango, CO)—1000-w, lat. 36° 40' 16", long. 108° 13' 54".

Farmington—K43AI, Regents of U. of New Mexico & Board of Education of the City of Albuquerque, 1130 University Blvd. NE, Albuquerque, NM 87102 (KNME-TV Ch. 5 Albuquerque)—100-w, lat. 36° 41' 48", long. 108° 10' 39". Note: Licensed as LPTV.

Farmington—K55DW, Journal Bcstg. of New Mexico Inc., 1377 University Blvd. NE, Albuquerque, NM 87102 (KASA-TV Ch. 2 Santa Fe)—1000-w, lat. 36° 41' 48", long. 108° 10' 39". Note: Licensed as LPTV.

Farmington—See K57EB, Bloomfield Hwy.

***Farmington**—K60DR, Regents of U. of New Mexico & Board of Education of the City of Albuquerque, 1130 University Blvd. NE, Albuquerque, NM 87102 (KNME-TV Ch. 5 Albuquerque)—20-w, lat. 36° 24' 56", long. 107° 50' 40".

Farmington—K70CT, San Juan Non-Profit TV Assn., Box 444, Farmington, NM 87401 (KOB-TV Ch. 4 Albuquerque)—100-w, lat. 36° 41' 48", long. 108° 10' 39".

Farmington, Bloomfield Bay & Huerfano—K62CR, KOAT-TV Inc., 3801 Carlisle Blvd. NE, Albuquerque, NM 87107 (KOAT-TV Ch. 7 Albuquerque)—10-w, lat. 36° 25' 33", long. 107° 50' 39".

Farmington, Bloomfield Bay & Huerfano—K83AT, New Mexico Bcstg. Co. Inc., 13 Broadcast Plaza SW, Albuquerque, NM 87104 (KRQE Ch. 13 Albuquerque)—10-w, lat. 36° 26' 09", long. 107° 50' 39".

Fierro—See K07EB, Pinos Altos.

Forrest & McAllister—K52CR, KOAT-TV Inc., 3801 Carlisle Blvd. NE, Albuquerque, NM 87107 (KOAT-TV Ch. 7 Albuquerque)—100-w, lat. 34° 50' 32", long. 103° 42' 44".

Forrest & McAllister—K61AF, Clovis Evening Lions Club, Box 751, Clovis, NM 88101 (KOB-TV Ch. 4 Albuquerque)—100-w, lat. 34° 50' 45", long. 103° 42' 35".

Forrest & McAllister—K65CB, Regents of Eastern New Mexico U., KENW, Eastern New Mexico U., Portales, NM 88130 (KENW Ch. 3 Portales)—100-w, lat. 34° 49' 54", long. 103° 43' 58".

Fort Bayard—See K11DU, Pinos Altos.

Fort Bayard, Santa Rita & Silver City—K02ES, KDBC-TV Ltd. Partnership, Box 1799, El Paso, TX 79999 (KDBC-TV Ch. 4 El Paso, TX)—10-w, lat. 32° 50' 41", long. 108° 14' 18".

Fort Sumner—K13IL, Fort Sumner Chamber of Commerce, Box 49, Fort Sumner, NM (KOAT-TV Ch. 7 Albuquerque)—10-w, lat. 34° 35' 21", long. 104° 21' 26".

Fort Wingate & Indian Village—K61BA, Regents of U. of New Mexico and Board of Education of the City of Albuquerque, 1130 University NE, Albuquerque, NM 87102 (KNME-TV Ch. 5 Albuquerque)—100-w, lat. 35° 27' 59", long. 108° 14' 25".

Gallina—K61BS, Gallina-Capulin TV Assn., Box 151, Gallina, NM 87017 (KOB-TV Ch. 4 Albuquerque)—20-w, lat. 36° 13' 14", long. 106° 45' 42".

***Gallina**—K63BU, Gallina-Capulin TV Assn., Box 151, Gallina, NM 87017 (KNME-TV Ch. 5 Albuquerque)—20-w, lat. 36° 13' 14", long. 106° 45' 42".

Gallina—K65CF, Gallina-Capulin TV Assn., Box 151, Gallina, NM 87017 (KOAT-TV Ch. 7 Albuquerque)—20-w, lat. 36° 13' 14", long. 106° 45' 42".

Gallina—K67CE, Gallina-Capulin TV Assn., Box 151, Gallina, NM 87017 (KRQE Ch. 13 Albuquerque)—20-w, lat. 36° 13' 14", long. 106° 45' 42".

Gallup—K06IS, KOB-TV Inc., 4 Broadcast Plaza SW, Albuquerque, NM 87104 (KOB-TV Ch. 4 Albuquerque)—100-w, lat. 35° 54' 36", long. 108° 46' 33".

Gallup—K08IJ, KOAT-TV Inc., 3801 Carlisle Blvd. NE, Albuquerque, NM 87107 (KOAT-TV Ch. 7 Albuquerque)—100-w, lat. 35° 54' 34", long. 108° 46' 27".

Gallup—K10IR, Four States TV Inc.—lat. 35° 36' 13", long. 108° 40' 45".

Gallup—K63BD, Regents of U. of New Mexico and Board of Education of the City of Albuquerque, 1130 University NE, Albuquerque, NM 87102 (KNME-TV Ch. 5 Albuquerque)—100-w, lat. 35° 32' 04", long. 108° 44' 26".

Gallup—K65BH, City of Gallup, Box 1270, Gallup, NM 87301 (KOB-TV Ch. 4 Albuquerque)—100-w, lat. 35° 32' 04", long. 108° 44' 26".

Gallup—K67BP, City of Gallup, Box 1270, Gallup, NM 87301 (KOAT-TV Ch. 7 Albuquerque)—100-w, lat. 35° 32' 04", long. 108° 44' 26".

Gallup—K69BW, City of Gallup, Box 1270, Gallup, NM 87301 (KRQE Ch. 13 Albuquerque)—100-w, lat. 35° 32' 04", long. 108° 44' 26".

Garfield, Hatch, Leasburg & Radium Springs—K65BS, Regents of New Mexico State U., Box 30001, Dept. TV-22, Las Cruces, NM 88003 (KRWG-TV Ch. 22 Las Cruces)—100-w, lat. 32° 41' 42", long. 107° 03' 48".

Garita—See K06JB, Conchas Dam.

Garita—See K09IA, Conchas Dam.

Garita—See K11JD, Conchas Dam.

Gila—See K02KG, Cliff.

Gila—See K04LP, Cliff.

Gila—See K07AS, Cliff.

Gila—See K09IG, Cliff.

Gila Center—K07QP, Gila Center Recreation Assn., Box 100, Rte. 11, Silver City, NM 88061—lat. 33° 07' 02", long. 108° 11' 30".

Gila Center Federal Housing area & Gila Hot Springs—K05GR, Gila Center Recreation Assn., Box 100, Rte. 11, Silver City, NM 88061 (KTSM-TV Ch. 9 El Paso, TX)—1-w, lat. 33° 07' 02", long. 108° 11' 30".

Gila Hot Springs—See K05GR, Gila Center Federal Housing area.

Glenwood—See K02DE, Alma.

Glenwood—See K08GC, Alma.

Glenwood, Alma, Mule Creek & Pleasanton—K05JB, Glenwood TV Club, Box 68, Glenwood, NM 88039 (KOLD-TV Ch. 13 Tucson, AZ; KRQE Ch. 13 Albuquerque)—10-w, lat. 33° 18' 14", long. 108° 56' 00".

Grants & Milan—K06CU, KOB-TV Inc., 4 Broadcast Plaza SW, Albuquerque, NM 87104 (KOB-TV Ch. 4 Albuquerque)—1-w, lat. 35° 07' 00", long. 107° 54' 02".

Grants & Milan—K09EP, New Mexico Bcstg. Co. Inc., 13 Broadcast Plaza SW, Albuquerque, NM 87104 (KRQE Ch. 13 Albuquerque)—1-w, lat. 35° 07' 00", long. 107° 54' 02".

Grants & Milan—K11EV, KOAT-TV Inc., 3801 Carlisle Blvd. NE, Albuquerque, NM 87107 (KOAT-TV Ch. 7 Albuquerque)—1-w, lat. 35° 07' 00", long. 107° 54' 02".

Grants & Milan—K67CR, Regents of U. of New Mexico and Board of Education of the City of Albuquerque, 1130 University NE, Albuquerque, NM 87102 (KNME-TV Ch. 5 Albuquerque)—10-w, lat. 35° 07' 00", long. 107° 54' 02".

Guadalupita—K09LQ, Guadalupita TV Assn., Box 303, Guadalupita, NM (KOB-TV Ch. 4 Albuquerque)—1-w, lat. 36° 07' 21", long. 105° 13' 24".

Guadalupita—K11NV, Guadalupita TV Assn., Box 303, Guadalupita, NM (KRQE Ch. 13 Albuquerque)—1-w, lat. 36° 07' 19", long. 105° 13' 25".

Hanover—See K07EB, Pinos Altos.

Hatch—See K65BS, Garfield.

***Hill, Dona Ana, Berino & San Miguel**—K16DJ, Regents of New Mexico State U., Box 30001, Dept. TV-22, Las Cruces, NM 88003 (KRWG-TV Ch. 22 Las Cruces)—1000-w, lat. 32° 24' 17", long. 106° 45' 38".

Hillsboro—K02IP, Hillsboro TV Assn., Box 485, Hillsboro, NM 88042 (KVIA-TV Ch. 7 El Paso, TX)—1-w, lat. 32° 55' 45", long. 107° 32' 00".

Hillsboro—K06DX, Hillsboro TV Assn., Box 485, Hillsboro, NM 88042 (KTSM-TV Ch. 9 El Paso, TX)—1-w, lat. 32° 55' 45", long. 107° 32' 00".

Hillsboro—K08LP, Hillsboro TV Assn., Box 485, Hillsboro, NM 88042 (KOAT-TV Ch. 7 Albuquerque)—1-w, lat. 32° 55' 24", long. 107° 32' 43".

Hillsboro—K11HB, Hillsboro TV Assn., Box 485, Hillsboro, NM 88042 (KDBC-TV Ch. 4 El Paso, TX; KRQE Ch. 13 Albuquerque)—1-w, lat. 32° 55' 45", long. 107° 32' 00".

Hillsboro—K13UL, Regents of New Mexico State U., Box 30001, Dept. TV-22, Las Cruces, NM 88003 (KRWG-TV Ch. 22 Las Cruces)—10-w, lat. 32° 55' 24", long. 107° 32' 43".

Hillsboro—K18DY, Hillsboro TV Assn., Box 485, Hillsboro, NM (KOAT-TV Ch. 7 Albuquerque; KASA-TV Ch. 2 Santa Fe)—1-w, lat. 32° 55' 24", long. 107° 32' 43".

Hobbs—K12NH, Pulitzer Broadcasting Co., Box 25982, Albuquerque, NM 88125 (KOAT-TV Ch. 7 Albuquerque)—lat. 32° 45' 59", long. 103° 10' 11".

***Hobbs**—K18DK, Prime Time Video Inc., Box 7708, Midland, TX 79708 (KMLM Ch. 42 Odessa, TX)—lat. 32° 42' 48", long. 103° 05' 29".

Hobbs—See K44DL, Lovington.

Hobbs—K47CF, Ramar Communications Inc., Box 3757, Lubbock, TX 79452 (KJTV Ch. 34 Lubbock, TX)—lat. 32° 43' 28", long. 103° 09' 03". Note: Licensed as LPTV.

Hobbs—K55CB, Marsh Media of El Paso, 4140 Rio Bravo, El Paso, TX 79902 (KVIA-TV Ch. 7 El Paso, TX)—100-w, lat. 32° 45' 59", long. 103° 10' 11".

Hobbs—K58EJ, Pulitzer Broadcasting Co., Box 25982, Albuquerque, NM 88125 (KOAT-TV Ch. 7 Albuquerque)—1000-w, lat. 32° 45' 59", long. 103° 10' 11".

Holloman AFB—See K34CR, Alamogordo.

Holloman AFB—See K59AB, Alamogordo.

Holloman AFB—See K67AX, Alamogordo.

Holloman AFB—See K75CQ, Alamogordo.

Hornsby Ranch, Montoya & Newkirk—K59BD, New Mexico Bcstg. Co. Inc., 13 Broadcast Plaza SW, Albuquerque, NM 87104 (KRQE Ch. 13 Albuquerque)—100-w, lat. 34° 59' 07", long. 104° 07' 60".

Horse Springs—K66EE, KOAT-TV, 3801 Carlisle Blvd. NE, Albuquerque, NM 87107 (KOAT-TV Ch. 7 Albuquerque)—100-w, lat. 33° 46' 14", long. 107° 51' 15".

Horse Springs Store & ranch area—K68EG, KOB-TV Inc., 4 Broadcast Plaza SW, Albuquerque, NM 87104 (KOB-TV Ch. 4 Albuquerque)—100-w, lat. 33° 46' 15", long. 107° 51' 18".

Huerfano—See K57EB, Bloomfield Hwy.

Huerfano—See K62CR, Farmington.

Huerfano—See K83AT, Farmington.

Hurley—See K07EB, Pinos Altos.

Hurley—See K11DU, Pinos Altos.

Indian Village—See K61BA, Fort Wingate.

Kalispell—K68DX, KOB-TV Inc., 4 Broadcast Plaza SW, Albuquerque, NM 87104 (KOB-TV Ch. 4 Albuquerque)—100-w, lat. 32° 11' 40", long. 107° 36' 29".

Kingston—K05ER, Kingston Community TV, Box 104, Star Rte. 2, Hillsboro, NM 88042 (KTSM-TV Ch. 9 El Paso, TX)—1-w, lat. 32° 55' 53", long. 107° 42' 47".

***Las Cruces**—K42DJ, KOB-TV Inc., 4 Broadcast Plaza SW, Albuquerque, NM 87104 (KOB-TV Ch. 4 Albuquerque)—100-w, lat. 32° 16' 44", long. 106° 54' 40".

Las Cruces—K46DH, Lee Enterprises Inc., 215 N. Main St., Davenport, IA 52801-1924 (KZIA Ch. 48 Las Cruces)—250-w, lat. 32° 18' 19", long. 106° 46' 41". Note: Licensed as LPTV.

Las Cruces & Organ—K57BV, Marsh Media of El Paso, 4140 Rio Bravo, El Paso, TX 79902 (KVIA-TV Ch. 7 El Paso, TX)—

1000-w, lat. 32° 16' 41", long. 106° 54' 36".

Las Cruces & Organ—K61AV, KDBC-TV Ltd. Partnership, Box 1799, El Paso, TX 79999 (KDBC-TV Ch. 4 El Paso, TX)—100-w, lat. 32° 16' 41", long. 106° 54' 36".

Las Vegas—K06ED, KOB-TV Inc., 4 Broadcast Plaza SW, Albuquerque, NM 87104 (KOB-TV Ch. 4 Albuquerque)—10-w, lat. 35° 35' 04", long. 105° 12' 07".

Las Vegas—K09AJ, KOAT-TV Inc., 3801 Carlisle Blvd. NE, Albuquerque, NM 87107 (KOAT-TV Ch. 7 Albuquerque)—10-w, lat. 35° 35' 04", long. 105° 12' 07".

Las Vegas—K11AL, New Mexico Bcstg. Co. Inc., 13 Broadcast Plaza SW, Albuquerque, NM 87104 (KRQE Ch. 13 Albuquerque)—10-w, lat. 35° 35' 04", long. 105° 12' 07".

Las Vegas—K65BQ, Regents of U. of New Mexico and Board of Education of the City of Albuquerque, 1130 University NE, Albuquerque, NM 87102 (KNME-TV Ch. 5 Albuquerque)—100-w, lat. 35° 37' 59", long. 105° 14' 10".

Leasburg—See K65BS, Garfield.

Lordsburg—K02KP, Regents of New Mexico State U., Box 30001, Dept. TV-22, Las Cruces, NM 88003 (KRWG-TV Ch. 22 Las Cruces)—10-w, lat. 32° 19' 40", long. 108° 43' 38".

Lordsburg—K15CL, Marsh Media of El Paso, 4140 Rio Bravo, El Paso, TX 79902—68-w, lat. 32° 12' 26", long. 108° 07' 33".

Lordsburg—K59CM, KOB-TV Inc., 4 Broadcast Plaza SW, Albuquerque, NM 87104 (KOB-TV Ch. 4 Albuquerque)—10-w, lat. 32° 34' 57", long. 108° 25' 26".

Lordsburg—K61CN, KOAT-TV Inc., 3801 Carlisle Blvd. NE, Albuquerque, NM 87107 (KOAT-TV Ch. 7 Albuquerque)—10-w, lat. 32° 34' 57", long. 108° 25' 29".

***Lordsburg**—K63DU, New Mexico Bcstg. Co. Inc., 13 Broadcast Plaza SW, Albuquerque, NM 87104 (KRQE Ch. 13 Albuquerque)—600-w, lat. 32° 34' 57", long. 108° 25' 29".

Los Alamos—See K26DU, Santa Fe.

Lovington, Hobbs & Carlsbad—K44DL, Prime Time Christian Bcstg. Inc., Box 7708, Midland, TX 79708 (KRPV Ch. 27 Roswell)—100-w, lat. 33° 02' 59", long. 103° 48' 19". Requests CP to change city of license to Rosewell, 20-w, lat. 33° 23' 34", long. 104° 31' 27". BPTT-940414QG.

Lumberton—See K30EK, Dulce.

Maxwell—See K06DB, Raton.

Maxwell—See K08EA, Raton.

Maxwell—See K10BQ, Raton.

Maxwell—See K52DL, Raton.

McAllister—See K52CR, Forrest.

McAllister—See K61AF, Forrest.

McAllister—See K65CB, Forrest.

Mescalero—K02KR, Apache Tribe of Mescalero, Box 176, Mescalero, NM 88340 (KENW Ch. 3 Portales)—10-w, lat. 33° 09' 40", long. 105° 46' 30".

Mescalero—K06EV, Apache Tribe of Mescalero, Box 176, Mescalero, NM 88340—lat. 33° 09' 40", long. 105° 46' 30".

Mescalero—K10KJ, Apache Tribe of Mescalero, Box 176, Mescalero, NM 88340 (KOAT-TV Ch. 7 Albuquerque)—10-w, lat. 33° 09' 40", long. 105° 46' 30".

Mescalero—K11IE, Apache Tribe of Mescalero, Box 176, Mescalero, NM 88340—lat. 33° 09' 40", long. 105° 46' 30".

Mescalero—K12KU, Apache Tribe of Mescalero, Box 176, Mescalero, NM 88340 (KRQE Ch. 13 Albuquerque)—1-w, lat. 33° 09' 40", long. 105° 46' 30".

Mescalero—K13OY, New Mexico Bcstg. Co. Inc., 13 Broadcast Plaza SW, Albuquerque, NM 87104 (KBIM-TV Ch. 10 Roswell)—10-w, lat. 33° 09' 40", long. 105° 46' 30".

Mescalero—See K58AH, Ruidoso.

Mescalero Apache Reservation—K02KQ, Apache Tribe of Mescalero, Box 176, Mescalero, NM 88340 (KENW Ch. 3 Portales)—10-w, lat. 33° 11' 16", long. 105° 42' 55".

Mescalero Apache Reservation—K08IX, Apache Tribe of Mescalero, Box 176, Mescalero, NM 88340 (KOAT-TV Ch. 7 Albuquerque)—10-w, lat. 33° 11' 16", long. 105° 42' 55".

Mescalero Apache Reservation—K11NW, New Mexico Bcstg. Co. Inc., 13 Broadcast Plaza SW, Albuquerque, NM 87104—10-w, lat. 33° 11' 16", long. 105° 42' 55".

Mesa Del Gato Ranch area—K55AL, KOB-TV Inc., 4 Broadcast Plaza SW, Albuquerque, NM 87104 (KOB-TV Ch. 4 Albuquerque)—100-w, lat. 35° 24' 15", long. 105° 11' 21".

Mexican Springs—See K09NA, Sheep Springs.

Milan—See K06CU, Grants.

Milan—See K09EP, Grants.

Milan—See K11EV, Grants.

Milan—See K67CR, Grants.

Mimbres Valley area & San Lorenzo—K06AW, Mimbres TV Assn., San Lorenzo, NM 88057 (KTSM-TV Ch. 9 El Paso, TX)—1-w, lat. 32° 49' 00", long. 107° 57' 00".

Mimbres Valley area & San Lorenzo—K11HK, Mimbres TV Assn., San Lorenzo, NM 88057 (KDBC-TV Ch. 4 El Paso, TX)—1-w, lat. 32° 49' 00", long. 107° 57' 00".

Montoya—See K59BD, Hornsby Ranch.

Montoya & Newkirk—K55CV, KOB-TV Inc., 4 Broadcast Plaza SW, Albuquerque, NM 87104 (KOB-TV Ch. 4 Albuquerque)—100-w, lat. 34° 59' 04", long. 104° 08' 00".

Montoya & Newkirk—K57BR, KOAT-TV Inc., 3801 Carlisle Blvd. NE, Albuquerque, NM 87107 (KOAT-TV Ch. 7 Albuquerque)—100-w, lat. 34° 59' 04", long. 104° 08' 00".

Mora—K06HX, Mora TV Assn., Box 263, Mora, NM 87732 (KRQE Ch. 13 Albuquerque)—1-w, lat. 35° 57' 31", long. 105° 21' 14".

Mora—K09DZ, Mora TV Assn., Box 263, Mora, NM 87732 (KOB-TV Ch. 4 Albuquerque)—1-w, lat. 35° 57' 31", long. 105° 21' 14".

Mora—K11IK, Mora TV Assn., Box 263, Mora, NM 87732 (KOAT-TV Ch. 7 Albuquerque)—1-w, lat. 35° 57' 31", long. 105° 21' 14".

Moreno Valley—See K63AX, Eagle Nest.

Mosquero—See K69CG, Roy.

Mud Canyon—See K110D, Carrizozo Indian Community.

Mud Canyon—K13OX, New Mexico Bcstg. Co. Inc., 13 Broadcast Plaza SW, Albuquerque, NM 87104 (KBIM-TV Ch. 10 Roswell)—10-w, lat. 33° 11' 16", long. 105° 42' 55".

Mule Creek—See K02DE, Alma.

Mule Creek—See K05JB, Glenwood.

Mule Creek—See K08GC, Alma.

Naschitti Schools—See K09NA, Sheep Springs.

Navajo—K04DV, Navajo Tribe, Drawer E, Communications Dept., Window Rock, AZ 86515 (KOB-TV Ch. 4 Albuquerque)—1-w, lat. 35° 54' 25", long. 109° 02' 06".

Translators—New Mexico

- Navajo**—K07GR, Navajo Tribe, Drawer E, Communications Dept., Window Rock, AZ 86515 (KOAT-TV Ch. 7 Albuquerque)—1-w, lat. 35° 54' 25", long. 109° 02' 06".
- Navajo**—K13GX, Navajo Tribe, Drawer E, Communications Dept., Window Rock, AZ 86515 (KRQE Ch. 13 Albuquerque)—1-w, lat. 35° 54' 25", long. 109° 02' 06".
- Newkirk**—See K55CV, Montoya.
- Newkirk**—See K57BR, Montoya.
- Newkirk**—See K59BD, Homsby Ranch.
- Nolan & Wootan**—K58AZ, Regents of U. of New Mexico and Board of Education of the City of Albuquerque, 1130 University NE, Albuquerque, NM 87102 (KNME-TV Ch. 5 Albuquerque)—100-w, lat. 35° 59' 02", long. 104° 54' 13".
- Organ**—K06EF, Organ TV Assn., Box 236, Organ, NM (KTSM-TV Ch. 9 El Paso, TX)—5-w, lat. 32° 22' 21", long. 106° 45' 10".
- Organ**—See K57BV, Las Cruces.
- Organ**—See K61AV, Las Cruces.
- Oscura**—See K57CF, Carrizozo.
- Park View**—See K09KJ, Tierra Amarillo.
- Park View**—See K60DD, Brazos.
- Penasco**—K02FP, Penasco Social Action Committee, TV Committee, General Delivery, Rodarte, NM 87561—lat. 36° 13' 02", long. 105° 43' 59".
- Penasco**—K06FT, Penasco Social Action Committee, TV Committee, General Delivery, Rodarte, NM 87561 (KOB-TV Ch. 4 Albuquerque)—1-w, lat. 36° 13' 02", long. 105° 43' 59".
- Penasco**—K09IU, Penasco Social Action Committee, TV Committee, General Delivery, Rodarte, NM 87561 (KRQE Ch. 13 Albuquerque)—1-w, lat. 36° 13' 02", long. 105° 43' 59".
- Penasco**—K11IZ, Penasco Social Action Committee, TV Committee, General Delivery, Rodarte, NM 87561 (KOAT-TV Ch. 7 Albuquerque)—1-w, lat. 36° 13' 13", long. 105° 43' 59".
- ***Penasco**—K44CZ, Regents of the University of New Mexico, 1130 University Blvd. NE, Albuquerque, NM 87102 (KNME-TV Ch. 5 Albuquerque)—10-w, lat. 36° 13' 13", long. 105° 43' 59".
- Pineywoods Estates**—K11RH, Pineywoods Water Assn., Box 121, Cloudcroft, NM 88317 (KDBC-TV Ch. 4 El Paso, TX)—1-w, lat. 32° 57' 31", long. 105° 46' 54".
- Pinos Altos, Arenas, Arenas Valley, Central, Fierro, Hanover, Hurley, Santa Rita, Silver City & suburban area (north)**—K07EB, New Mexico Bcstg. Co. Inc., 13 Broadcast Plaza SW, Albuquerque, NM 87104 (KRQE Ch. 13 Albuquerque)—10-w, lat. 32° 50' 40", long. 108° 14' 18".
- Pinos Altos, Arenas, Fort Bayard, Hurley, Santa Rita & Silver City**—K11DU, Pinos Altos TV Assn., 716 Howell St., Silver City, NM 88061 (KVOA-TV Ch. 4 Tucson, AZ)—100-w, lat. 32° 51' 30", long. 108° 14' 30".
- Pleasanton**—See K02DE, Alma.
- Pleasanton**—See K08GC, Alma.
- Pleasanton**—See K05JB, Glenwood.
- ***Portales**—K24DU, Marsh Media Inc., 1 Broadcast Center, Amarillo, TX 79101 (KVII-TV Ch. 7 Amarillo, TX)—1000-w, lat. 34° 11' 34", long. 103° 16' 44". Requests modification of CP to change city of license to Dora, lat. 33° 51' 30", long. 103° 19' 30". BMPTT-940414QK.
- ***Portales**—K39EB, Ramar Communications Inc., Box 3757, Lubbock, TX 79423 (KJTV Ch. 34 Lubbock, TX)—1000-w, lat. 34° 11' 34", long. 103° 16' 44".
- Portales**—K66DO, Prime Time Video Inc., Box 7708, Midland, TX 79708 (KRPV Ch. 27 Roswell)—1000-w, lat. 34° 08' 07", long. 103° 36' 57".
- Portales & Dora**—K67CS, Marsh Media Inc., 1 Broadcast Center, Amarillo, TX 79101 (KFDA-TV Ch. 10 Amarillo, TX)—100-w, lat. 34° 05' 05", long. 103° 22' 05". Requests modification of CP to change city of license to Dora, lat. 33° 51' 30", long. 103° 19' 30". BMPTT-940414QL.
- Quemado**—K02GB, Independent School District 2, Box 128, Quemado, NM 87829 (KNME-TV Ch. 5 Albuquerque)—1-w, lat. 34° 19' 45", long. 108° 33' 48".
- Quemado**—K06KP, Quemado TV Assn., Box 55, Quemado, NM 87829 (KRQE Ch. 13 Albuquerque)—1-w, lat. 34° 20' 45", long. 108° 34' 15".
- Quemado**—K09JK, Quemado TV Assn., Box 55, Quemado, NM 87829 (KOB-TV Ch. 4 Albuquerque)—1-w, lat. 34° 20' 45", long. 108° 34' 15".
- Quemado**—K11JT, Quemado TV Assn., Box 55, Quemado, NM 87829 (KOAT-TV Ch. 7 Albuquerque)—1-w, lat. 34° 20' 45", long. 108° 34' 15".
- Questa**—K11GU, Molycorp Inc., Box 469, Questa, NM 87556 (KOAT-TV Ch. 7 Albuquerque)—1-w, lat. 36° 41' 25", long. 105° 33' 43".
- Questa**—K30DQ, Molybdenum Corp. of America, Box 469, Questa, NM 87556 (KOB-TV Ch. 4 Albuquerque)—1-w, lat. 36° 41' 25", long. 105° 33' 43".
- Radium Springs**—See K65BS, Garfield.
- Ramah**—K02JT, Ramah Navajo School Board Inc., Box 18, Ramah, NM 87321 (KNME-TV Ch. 5 Albuquerque)—1-w, lat. 35° 07' 09", long. 108° 30' 20".
- Ramah**—K07JQ, Ramah Navajo School Board Inc., Box 18, Ramah, NM 87321 (KOAT-TV Ch. 7 Albuquerque)—1-w, lat. 35° 07' 09", long. 108° 30' 20".
- Ramah**—K11JF, Ramah Navajo School Board Inc., Box 18, Ramah, NM 87321 (KOB-TV Ch. 4 Albuquerque)—1-w, lat. 35° 07' 09", long. 108° 30' 20".
- Ramah & Zuni**—K74DJ, Zuni Public School District, Drawer A, Zuni, NM 87327 (KNME-TV Ch. 5 Albuquerque)—20-w, lat. 35° 06' 50", long. 108° 44' 12".
- Raton**—K16CH, Pulitzer Broadcasting Co., Box 25982, Albuquerque, NM 88125 (KOAT-TV Ch. 7 Albuquerque)—lat. 36° 40' 56", long. 104° 24' 52".
- Raton**—K18CT, Trinity Bcstg. Network, Box C-11949, Santa Ana, CA 92711 (KTBN-TV Ch. 40 Santa Ana-Los Angeles, CA)—100-w, lat. 36° 54' 12", long. 104° 27' 37".
- Raton**—K20CV, Regents of U. of New Mexico and Board of Education of the City of Albuquerque, 1130 University Blvd. NE, Albuquerque, NM 87102 (KNME-TV Ch. 5 Albuquerque)—lat. 36° 40' 56", long. 104° 24' 52".
- ***Raton**—K26DX, KOB-TV Inc., 4 Broadcast Plaza SW, Albuquerque, NM 87104 (KOB-TV Ch. 4 Albuquerque)—100-w, lat. 36° 40' 56", long. 104° 24' 52".
- Raton**—K40DI, Journal Bcstg. of New Mexico Inc., 1377 University Blvd. NE, Albuquerque, NM 87102 (KASA-TV Ch. 2 Santa Fe)—100-w, lat. 36° 33' 36", long. 105° 11' 40".
- ***Raton, Colfax & Maxwell**—K52DL, New Mexico Bcstg. Co. Inc., 13 Broadcast Plaza SW, Albuquerque, NM 87104—lat. 36° 40' 56", long. 104° 24' 52".
- Raton, Maxwell & Springer**—K06DB, Raton Community TV Club, 128 Maxwell Ave., Raton, NM 87740 (KRQE Ch. 13 Albuquerque)—1-w, lat. 36° 41' 00", long. 104° 24' 50".
- Raton, Maxwell & Springer**—K08EA, Raton Community TV Club, 128 Maxwell Ave., Raton, NM 87740 (KRDO-TV Ch. 13 Colorado Springs-Pueblo, CO)—1-w, lat. 36° 41' 00", long. 104° 24' 50".
- Raton, Maxwell & Springer**—K10BQ, Raton Community TV Club, 128 Maxwell Ave., Raton, NM 87740 (KOB-TV Ch. 4 Albuquerque)—1-w, lat. 36° 41' 05", long. 104° 25' 12".
- Red River**—K03CZ, Community TV Assn. Cooperative, Box 70, Red River, NM 87558 (KNME-TV Ch. 5 Albuquerque)—33-w, lat. 36° 43' 38", long. 105° 25' 28".
- Red River**—K06FZ, Community TV Assn. Cooperative, Box 70, Red River, NM 87558 (KOB-TV Ch. 4 Albuquerque)—1-w, lat. 36° 41' 00", long. 105° 22' 21".
- Red River**—K08ES, Community TV Assn. Cooperative, Box 70, Red River, NM 87558 (KRQE Ch. 13 Albuquerque)—10-w, lat. 36° 41' 00", long. 105° 22' 21".
- Red River**—K120C, Community TV Assn. Cooperative, Box 70, Red River, NM 87558 (KOAT-TV Ch. 7 Albuquerque)—10-w, lat. 36° 41' 00", long. 105° 22' 21".
- Red River**—See K66AE, Colfax.
- Reserve**—K02EP, Reserve Community TV Service, Box 586, Reserve, NM 87830 (KGUN Ch. 9 Tucson, AZ)—1-w, lat. 33° 45' 00", long. 108° 45' 00".
- Reserve**—K06EI, Reserve Community TV Service, Box 586, Reserve, NM 87830 (KOLD-TV Ch. 13 Tucson, AZ)—1-w, lat. 33° 45' 00", long. 108° 45' 00".
- Reserve**—K11HQ, Reserve Community TV Service, Box 586, Reserve, NM 87830 (KVOA-TV Ch. 4 Tucson, AZ)—1-w, lat. 33° 45' 00", long. 108° 45' 00".
- Rinconada, Dixon & Embudo**—K09LN, Dixon Social Action Committee, General Delivery, Dixon, NM 87527 (KOB-TV Ch. 4 Albuquerque)—5-w, lat. 36° 12' 29", long. 105° 54' 00".
- Rinconada, Dixon & Embudo**—K11KQ, Dixon Social Action Committee, General Delivery, Dixon, NM 87527 (KOAT-TV Ch. 7 Albuquerque)—1-w, lat. 36° 12' 29", long. 105° 54' 00".
- Rodeo**—K02IG, Rodeo TV Assn., Swan Antenna Systems, Box 236, Bisbee, AZ 88056 (KOLD-TV Ch. 13 Tucson, AZ)—1-w, lat. 31° 53' 43", long. 108° 57' 50".
- Rodeo**—K07CW, Rodeo TV Assn., Swan Antenna Systems, Box 236, Bisbee, AZ 88056 (KGUN Ch. 9 Tucson, AZ)—1-w, lat. 31° 54' 08", long. 108° 57' 50".
- Rodeo**—K11FT, Rodeo TV Assn., Swan Antenna Systems, Box 236, Bisbee, AZ 88056 (KVOA-TV Ch. 4 Tucson, AZ)—1-w, lat. 31° 53' 43", long. 108° 57' 50".
- Roswell**—K13RK, KOAT-TV Inc., 3801 Carlisle Blvd. NE, Albuquerque, NM 87107 (KOAT-TV Ch. 7 Albuquerque)—10-w, lat. 33° 24' 05", long. 104° 22' 45".
- Roswell**—K15CV, Ray Moran, Box 3757, Lubbock, TX 79452 (KJTV Ch. 34 Lubbock, TX)—1000-w, lat. 33° 24' 05", long. 104° 22' 45".
- Roswell**—K56CZ, Journal Bcstg. of New Mexico Inc., 1377 University Blvd. NE, Albuquerque, NM 87102 (KASA-TV Ch. 2

- Santa Fe)—1000-w, lat. 33° 24' 05", long. 104° 22' 33".
- Roswell**—K62AL, Pulitzer Bcstg. Co., Suite 2020, 515 N. 6th St., St. Louis, MO 63101 (KOAT-TV Ch. 7 Albuquerque)—100-w, lat. 33° 24' 05", long. 104° 22' 45".
- Roy**—K02EU, Roy Municipal School District 3, Box 96, Roy, NM 87743 (KNME-TV Ch. 5 Albuquerque)—1-w, lat. 35° 58' 40", long. 104° 14' 00".
- Roy**—K06EM, Roy TV Club, Box 7, Roy, NM 87743 (KOB-TV Ch. 4 Albuquerque)—10-w, lat. 35° 57' 50", long. 104° 13' 40".
- Roy**—K09AW, Roy TV Club, Box 7, Roy, NM 87743 (KOAT-TV Ch. 7 Albuquerque)—10-w, lat. 35° 55' 33", long. 104° 24' 47".
- Roy**—K11AW, Village of Roy TV Club, Box 8, Roy, NM 87743 (KRQE Ch. 13 Albuquerque)—10-w, lat. 35° 55' 33", long. 104° 24' 47".
- Roy & Mosquero**—K69CG, Regents of U. of New Mexico and Board of Education of the City of Albuquerque, 1130 University Blvd. NE, Albuquerque, NM 87102 (KNME-TV Ch. 5 Albuquerque)—10-w, lat. 35° 53' 48", long. 104° 11' 09".
- Ruidoso**—K16BZ, New Mexico Bcstg. Co. Inc., 13 Broadcast Plaza SW, Albuquerque, NM 87104 (KBIM-TV Ch. 10 Roswell)—100-w, lat. 33° 24' 14", long. 105° 46' 55".
- Ruidoso**—K45BX, Prime Time Christian Bcstg. Inc., Box 7708, Midland, TX 79708 (KRPV Ch. 27 Roswell)—100-w, lat. 33° 24' 14", long. 105° 46' 55".
- Ruidoso**—See K53BN, Capitán.
- Ruidoso**—See K55AC, Capitán.
- Ruidoso**—K61EM, Eastern New Mexico University, 15th & Ave. O, Portales, NM 88130 (KENW Ch. 3 Portales)—100-w, lat. 33° 24' 14", long. 105° 46' 55".
- Ruidoso**—See K64AS, Capitán.
- Ruidoso, Capitán & Mescalero**—K58AH, KOAT-TV Inc., 3801 Carlisle Blvd. NE, Albuquerque, NM 87107 (KOAT-TV Ch. 7 Albuquerque)—100-w, lat. 33° 24' 14", long. 105° 46' 55".
- San Jon**—K24DP, Panhandle Telecasting Co., KFDA-TV, Box 1400, Amarillo, TX 79189-1400 (KFDA-TV Ch. 10 Amarillo, TX)—20-w, lat. 35° 05' 23", long. 102° 56' 24".
- San Jon**—K26DR, Marsh Media Inc., Box 12077, Amarillo, TX 79101 (KVII-TV Ch. 7 Amarillo, TX)—20-w, lat. 35° 05' 23", long. 102° 56' 24".
- San Jon**—K28BA, KAMR Ltd., 200 N. Polk, Amarillo, TX 79189 (KAMR-TV Ch. 4 Amarillo, TX)—20-w, lat. 35° 05' 23", long. 103° 56' 24".
- San Jon**—K30DZ, Panhandle Telecasting Co. Joint Venture, Box 1400, Amarillo, TX 79189-1400 (KFDA-TV Ch. 10 Amarillo, TX)—20-w, lat. 35° 05' 23", long. 102° 56' 24".
- San Lorenzo**—See K06AW, Mimbres Valley.
- San Lorenzo**—K07FH, Mimbres TV Assn., San Lorenzo, NM (KVIA-TV Ch. 7 El Paso, TX)—1-w, lat. 32° 49' 00", long. 107° 57' 00".
- San Lorenzo**—See K11HK, Mimbres Valley.
- San Mateo**—K06MG, Television Viewers Assn., Lee Ranch, San Mateo, NM 87050 (KRQE Ch. 13 Albuquerque)—1000-w, lat. 35° 20' 35", long. 107° 36' 41".
- San Mateo**—K09VG, Television Viewers Assn., Lee Ranch, San Mateo, NM 87050 (KOB-TV Ch. 4 Albuquerque)—10-w, lat. 35° 20' 53", long. 107° 36' 41".
- San Miguel**—See K16DJ, Hill.
- Santa Fe**—K52BS, Echonet Corp., Box 255, Evergreen, CO 80439 (KUBD Ch. 59 Denver, CO)—lat. 35° 41' 16", long. 105° 56' 04". Note: Licensed as LPTV. Requests CP for change to lat. 35° 42' 05", long. 105° 57' 58". BPTT-JE0415ZL.
- ***Santa Fe, Los Alamos, Espanola & the Espanola Valley**—K26DU, Regents of the U. of New Mexico, 13 Broadcast Plaza, Albuquerque, NM 87104 (KNME-TV Ch. 5 Albuquerque)—1000-w, lat. 35° 47' 08", long. 105° 46' 55".
- Santa Rita**—See K02ES, Fort Bayard.
- Santa Rita**—See K07EB, Pinos Altos.
- Santa Rita**—See K11DU, Pinos Altos.
- Santa Rosa**—K36DI, Santa Rosa Chamber of Commerce, 486 Parker Ave., Santa Rosa, NM 88435 (KOB-TV Ch. 4 Albuquerque)—100-w, lat. 34° 57' 20", long. 104° 40' 55".
- Santa Rosa**—K62CU, Santa Rosa Chamber of Commerce, 486 Parker Ave., Santa Rosa, NM 88435 (KRQE Ch. 13 Albuquerque)—100-w, lat. 34° 57' 20", long. 104° 40' 55".
- Santa Rosa**—K64DV, Santa Rosa Chamber of Commerce, 486 Parker Ave., Santa Rosa, NM 88435 (KOAT-TV Ch. 7 Albuquerque)—100-w, lat. 34° 57' 20", long. 104° 40' 55".
- Santa Rosa**—K74BD, New Mexico Department of Education, School District No. 8, 344 4th St., Santa Rosa, NM 88435 (KNME-TV Ch. 5 Albuquerque)—20-w, lat. 34° 57' 20", long. 104° 40' 55".
- Santa Rosa Heights**—K09KC, KOB-TV Inc., 4 Broadcast Plaza SW, Albuquerque, NM 87104 (KOB-TV Ch. 4 Albuquerque)—1-w, lat. 34° 56' 50", long. 104° 36' 30".
- Sheep Springs, Coyote Canyon School, Dezza Bluff (area W), Naschitti Schools, Mexican Springs & Tohatchi**—K09NA, Navajo Tribe, Box 308, Communications Dept., Window Rock, AZ 86515 (KOB-TV Ch. 4 Albuquerque)—10-w, lat. 35° 54' 29", long. 108° 46' 21".
- Sheridan**—K69CI, Regents of U. of New Mexico and Board of Education of the City of Albuquerque, 1130 University NE, Albuquerque, NM 87102 (KNME-TV Ch. 5 Albuquerque)—100-w, lat. 35° 24' 15", long. 105° 11' 21".
- Shiprock**—K09BZ, Shiprock Non-Profit TV Assn., Box 806, Shiprock, NM 87420 (KRQE Ch. 13 Albuquerque)—100-w, lat. 36° 27' 30", long. 109° 05' 37". Requests CP to change city of license to Many Farms, AZ. BPTT-930402H3.
- Shiprock**—K11CF, Shiprock Non-Profit TV Assn., Box 806, Shiprock, NM 87420 (KOAT-TV Ch. 7 Albuquerque)—100-w, lat. 36° 27' 30", long. 109° 05' 37".
- Shiprock**—K45CU, Regents of U. of New Mexico and Board of Education of the City of Albuquerque, 1130 University Blvd. NE, Albuquerque, NM 87102 (KNME-TV Ch. 5 Albuquerque)—100-w, lat. 36° 27' 30", long. 109° 05' 37".
- ***Shiprock, NM-Chinle & Kayenta, AZ**—K61GB, Christian Bcstg. Communications, Box 3704, Farmington, NM 87499 (K47DR Ch. 47 Farmington)—100-w, lat. 36° 27' 30", long. 109° 05' 37".
- Silver City**—See K02ES, Fort Bayard.
- Silver City**—See K07EB, Pinos Altos.
- Silver City**—K10KF, KOB-TV Inc., 4 Broadcast Plaza SW, Albuquerque, NM 87104 (KOB-TV Ch. 4 Albuquerque)—100-w, lat. 32° 51' 48", long. 108° 14' 28".
- Silver City**—See K11DU, Pinos Altos.
- Silver City**—K12LL, Regents of New Mexico State U., Box 30001, Dept. TV-22, Las Cruces, NM 88003 (KRWG-TV Ch. 22 Las Cruces)—100-w, lat. 32° 51' 49", long. 108° 14' 27".
- Silver City**—K25DI, Journal Bcstg. of New Mexico Inc., 1377 University Blvd. NE, Albuquerque, NM 87102 (KASA-TV Ch. 2 Santa Fe)—100-w, lat. 32° 50' 40", long. 108° 14' 18".
- ***Silver City**—K45EC, KRQE-TV, 13 Broadcast Plaza SW, Albuquerque, NM 87104 (KRQE Ch. 13 Albuquerque)—1000-w, lat. 32° 50' 40", long. 108° 14' 18".
- Socorro**—K10MG, Hubbard Bcstg. Inc., Box 1351, Albuquerque, NM 87103 (KOB-TV Ch. 4 Albuquerque)—1-w, lat. 35° 04' 18", long. 106° 57' 44".
- South Fork**—See K67BD, Cedar Canyon.
- Springer**—K03BP, Springer Community TV Club, Box 444, Springer, NM 87747 (KRQE Ch. 13 Albuquerque)—1-w, lat. 36° 20' 45", long. 104° 36' 15".
- Springer**—See K06DB, Raton.
- Springer**—See K08EA, Raton.
- Springer**—See K10BQ, Raton.
- Springer & rural area**—K08BC, Springer Community TV Club, Box 444, Springer, NM 87747 (KOB-TV Ch. 4 Albuquerque)—1-w, lat. 36° 20' 45", long. 104° 36' 15".
- Taos**—K06LE, KOB-TV Inc., 4 Broadcast Plaza SW, Albuquerque, NM 87104 (KOB-TV Ch. 4 Albuquerque)—10-w, lat. 35° 23' 51", long. 105° 32' 34".
- Taos**—K08KX, KOAT-TV Inc., 3801 Carlisle Blvd. NE, Albuquerque, NM 87107 (KOAT-TV Ch. 7 Albuquerque)—1-w, lat. 36° 23' 51", long. 105° 32' 34".
- Taos**—K09EQ, New Mexico Bcstg. Co. Inc., 13 Broadcast Plaza SW, Albuquerque, NM 87104 (KRQE Ch. 13 Albuquerque)—1-w, lat. 36° 21' 12", long. 105° 50' 36".
- ***Taos**—K12OG, Journal Bcstg. of New Mexico Inc., 1377 University Blvd., Albuquerque, NM 87102 (KASA-TV Ch. 2 Santa Fe)—lat. 36° 34' 58", long. 105° 35' 38".
- Taos**—K33BN, Taos Community TV Inc., Box 1272, Taos, NM 87571 (KNME-TV Ch. 5 Albuquerque)—100-w, lat. 36° 23' 51", long. 105° 32' 34".
- Taos**—K58DW, Son Bcstg. Inc., Box 4338, Albuquerque, NM 87106 (KCHF Ch. 11 Santa Fe)—10-w, lat. 36° 23' 51", long. 105° 32' 34".
- Thoreau**—K55BP, KOB-TV Inc., Box 1351, Albuquerque, NM 87103 (KOB-TV Ch. 4 Albuquerque)—100-w, lat. 35° 27' 59", long. 108° 14' 25".
- Thoreau**—K57AL, Navajo Tribe, Box 308, Communications Dept., Window Rock, AZ 86515 (KOAT-TV Ch. 7 Albuquerque)—100-w, lat. 35° 27' 59", long. 108° 14' 25".
- Thoreau**—K59BH, Navajo Tribe, Box 308, Communications Dept., Window Rock, AZ 86515 (KRQE Ch. 13 Albuquerque)—100-w, lat. 35° 27' 59", long. 108° 14' 25".
- Three Rivers**—See K57CF, Carrizozo.
- Tierra Amarilla**—K60DD, KOAT-TV Inc., 3801 Carlisle Blvd. NE, Albuquerque, NM 87107 (KOAT-TV Ch. 7 Albuquerque)—100-w, lat. 36° 53' 58", long. 106° 36' 05".
- Tierra Amarillo, Brazos, Chama, Park View**—K09KJ, KOB-TV Inc., 4 Broadcast Plaza SW, Albuquerque, NM 87104 (KOB-TV Ch. 4 Albuquerque)—10-w, lat. 36° 53' 58", long. 106° 36' 05".
- Timberon**—K12MP, Vision Bcstg. Network Inc., 400 12th St., Alamogordo, NM 88310 (KFOX-TV Ch. 14 El Paso, TX)—10-w, lat. 32° 38' 54", long. 105° 40' 50".

Translators—New Mexico

- Tohatchi**—See K09NA, Sheep Springs. 10 Amarillo, TX)—20-w, lat. 35° 08' 20", long. 103° 41' 45".
- ***Tohatchi**—K18CX, KGSW-TV Inc., Box 25200, Albuquerque, NM 87125 (KASA-TV Ch. 2 Santa Fe)—100-w, lat. 35° 54' 30", long. 108° 46' 28".
- Tohatchi**—K66AN, Navajo Tribe, Box 308, Communications Dept., Window Rock, AZ 86515—lat. 35° 54' 29", long. 108° 46' 21".
- Tres Piedras**—K53BA, Regents of U. of New Mexico and Board of Education of the City of Albuquerque, 1130 University NE, Albuquerque, NM 87102 (KNME-TV Ch. 5 Albuquerque)—20-w, lat. 36° 51' 25", long. 106° 01' 12". Requests CP to change city of license to Tres Piedras, NM; Romeo, Manassa, Lajara, Sanford, Alamosa, Monte Vista & San Luis, CO. BPTT-940411AF.
- Truth or Consequences**—K17BH, Board of Education-Truth or Consequences, 605 Sims St., Truth or Consequences, NM 87901 (KNME-TV Ch. 5 Albuquerque)—10-w, lat. 33° 08' 48", long. 107° 17' 06".
- Truth or Consequences**—K27BN, City of Truth or Consequences, 605 Sims St., Truth or Consequences, NM 87901 (KASA-TV Ch. 2 Santa Fe)—100-w, lat. 33° 08' 48", long. 107° 17' 06".
- Truth or Consequences**—K51BQ, City of Truth or Consequences, 605 Sims St., Truth or Consequences, NM 87901 (KOB-TV Ch. 4 Albuquerque)—100-w, lat. 33° 08' 48", long. 107° 17' 06".
- Truth or Consequences**—K54CC, City of Truth or Consequences, 605 Sims St., Truth or Consequences, NM 87901 (KRQE Ch. 13 Albuquerque)—100-w, lat. 33° 08' 48", long. 107° 17' 06".
- Truth or Consequences**—K59CN, Regents of New Mexico State U., Box 30001, Dept. TV-22, Las Cruces, NM 88003 (KRWG-TV Ch. 22 Las Cruces)—100-w, lat. 33° 08' 48", long. 107° 17' 06".
- Truth or Consequences**—K64CG, City of Truth or Consequences, 605 Sims St., Truth or Consequences, NM 87901 (KOAT-TV Ch. 7 Albuquerque)—100-w, lat. 33° 08' 48", long. 107° 17' 06".
- Tucumcari**—K40DK, UHF TV Assn., Box 187, Tucumcari, NM 88401 (KCIT Ch. 14 Amarillo, TX)—100-w, lat. 35° 08' 20", long. 103° 41' 45".
- Tucumcari**—K42CR, UHF TV Assn., Box 187, Tucumcari, NM 88401 (KOAT-TV Ch. 7 Albuquerque)—100-w, lat. 35° 08' 20", long. 103° 41' 45".
- Tucumcari**—K44CJ, New Mexico Bcstg. Co. Inc., Box 249, Albuquerque, NM 87103 (KRQE Ch. 13 Albuquerque)—100-w, lat. 35° 08' 02", long. 103° 41' 56".
- Tucumcari**—K46BU, UHF TV Assn., Box 187, Tucumcari, NM 88401 (KFDA-TV Ch. 10 Amarillo, TX)—20-w, lat. 35° 08' 20", long. 103° 41' 45".
- ***Tucumcari**—K48EH, Journal Bcstg. of New Mexico Inc., 1377 University Blvd. NE, Albuquerque, NM 87102 (KASA-TV Ch. 2 Santa Fe)—100-w, lat. 35° 08' 03", long. 103° 41' 55".
- Tucumcari**—K50CX, UHF TV Assn., Box 187, Tucumcari, NM 88401 (KAMR-TV Ch. 4 Amarillo, TX)—100-w, lat. 35° 08' 20", long. 103° 41' 45".
- ***Tucumcari**—K63BR, Regents of Eastern New Mexico U., KENW, Eastern New Mexico U., Portales, NM 88130 (KENW Ch. 3 Portales)—100-w, lat. 35° 08' 07", long. 103° 41' 54".
- Tucumcari**—K67AI, UHF TV Assn., Box 187, Tucumcari, NM 88401 (KOB-TV Ch. 4 Albuquerque)—100-w, lat. 35° 08' 20", long. 103° 41' 45".
- Tucumcari vicinity**—K69BC, UHF TV Assn., Box 187, Tucumcari, NM 88401 (KVII-TV Ch. 7 Amarillo, TX)—100-w, lat. 35° 08' 20", long. 103° 41' 45".
- Tularosa**—See K67AX, Alamogordo.
- Ute Park**—K02EH, Ute Park TV Assn., Box 8, Ute Park, NM 87749 (KOAT-TV Ch. 7 Albuquerque)—1-w, lat. 36° 33' 30", long. 109° 11' 45".
- Ute Park**—K10IS, Ute Park TV Assn., Box 8, Ute Park, NM 87749 (KOB-TV Ch. 4 Albuquerque)—1-w, lat. 36° 33' 30", long. 105° 11' 45".
- Vermejo Park**—K06FV, Vermejo Park Corp., Drawer E, Raton, NM 87740 (KOB-TV Ch. 4 Albuquerque)—1-w, lat. 36° 53' 37", long. 104° 58' 24".
- Vermejo Park**—K09IY, Vermejo Park Corp., Drawer E, Raton, NM 87740 (KRQE Ch. 13 Albuquerque)—1-w, lat. 36° 53' 37", long. 104° 58' 24".
- Vermejo Park**—K11JB, Vermejo Park Corp., Drawer E, Raton, NM 87740 (KOAT-TV Ch. 7 Albuquerque)—1-w, lat. 36° 53' 37", long. 104° 58' 24".
- Virden**—See K57CU, Duncan, AZ.
- Virden**—See K65CM, Duncan, AZ.
- Virden**—See K67CP, Duncan, AZ.
- Virden**—See K69DG, Duncan, AZ.
- Wagon Mound**—K06BN, Wagon Mound TV Club, Box 68, Wagon Mound, NM 87752 (KRQE Ch. 13 Albuquerque)—1-w, lat. 36° 00' 30", long. 104° 40' 55".
- Wagon Mound**—K09CR, Wagon Mound TV Club, Box 68, Wagon Mound, NM 87752 (KOB-TV Ch. 4 Albuquerque)—1-w, lat. 36° 00' 30", long. 104° 40' 55".
- Wagon Mound**—K11MD, Wagon Mound TV Club, Box 68, Wagon Mound, NM 87752 (KOAT-TV Ch. 7 Albuquerque)—1-w, lat. 36° 00' 30", long. 104° 40' 55".
- Wagon Mound**—K68BD, Regents of U. of New Mexico and Board of Education of the City of Albuquerque, 1130 University Blvd. NE, Albuquerque, NM 87102 (KNME-TV Ch. 5 Albuquerque)—10-w, lat. 36° 00' 23", long. 104° 29' 42".
- Wootan**—See K58AZ, Nolan.
- Zuni**—K02EY, Zuni Communications Authority, Box 339, Zuni, NM 87327 (KRQE Ch. 13 Albuquerque)—1-w, lat. 35° 06' 50", long. 108° 44' 12".
- Zuni**—See K74DJ, Ramah.
- Zuni Public School District**—K43DL, Zuni Public School District, Drawer A, Zuni, NM 87327 (KNME-TV Ch. 5 Albuquerque)—lat. 35° 06' 50", long. 108° 44' 12".
- Zuni Pueblo**—K09FR, Zuni Communications Authority, Box 339, Zuni, NM 87327 (KOAT-TV Ch. 7 Albuquerque)—1-w, lat. 35° 06' 50", long. 108° 44' 12".
- Zuni Pueblo**—K11CD, Zuni Communications Authority, Box 339, Zuni, NM 87327 (KOB-TV Ch. 4 Albuquerque)—1-w, lat. 35° 06' 50", long. 108° 44' 12". Requests CP for change from Ch. 11 to Ch. 16. BPTV-JE0415XA

New York

- Addison**—W58AD, WSKG Public Telecommunications Council, Box 3000, Binghamton, NY 13902 (WSKG Ch. 42 Binghamton)—10-w, lat. 42° 07' 03", long. 77° 14' 06".
- Albany**—W64BH, Trinity Bcstg. Network Inc., Box A, Santa Ana, CA 92711 (KTBN-TV Ch. 40 Santa Ana-Los Angeles, CA)—1000-w, lat. 42° 38' 12", long. 73° 59' 45".
- Allentown, Andover Relay & Bolivar Relay**—W59AH, Western New York Public Bcstg. Assn., Box 1263, Buffalo, NY (WXXI-TV Ch. 21 Rochester)—10-w, lat. 42° 04' 16", long. 78° 03' 57".
- Amsterdam, Fort Johnson, Rockton & South Amsterdam**—W04AW, Enlarged City School District, City of Amsterdam, 41 Division St., Amsterdam, NY 12010 (WMHT Ch. 17 Schenectady-Albany-Troy)—1-w, lat. 42° 56' 49", long. 74° 11' 49".
- Andover**—W61AJ, Western New York Public Bcstg. Assn., 184 Barton St., Buffalo, NY 14213 (WNED-TV Ch. 17 Buffalo)—100-w, lat. 42° 08' 25", long. 77° 49' 25".
- Andover Relay**—See W59AH, Allentown.
- Angelica & Belfast**—W65AJ, Western New York Public Bcstg. Assn., 184 Barton St., Buffalo, NY 14213 (WXXI-TV Ch. 21 Rochester)—100-w, lat. 42° 19' 33", long. 78° 03' 08".
- Arcade**—See W73AR, Delevan.
- Belfast**—See W65AJ, Angelica.
- Belmont**—See W62AS, Friendship.
- Binghamton**—W14AH, Trinity Bcstg. Network Inc., Box C-11949, Santa Ana, CA 92711 (KTBN-TV Ch. 40 Santa Ana-Los Angeles, CA)—642-w, lat. 42° 03' 22", long. 75° 56' 39". Note: Licensed as LPTV.
- Blue Mountain Lake**—W088R, Blue Mountain Lake Assn. Inc., Main St., Blue Mountain Lake, NY (WMHT Ch. 17 Schenectady-Albany-Troy)—1-w, lat. 43° 52' 21", long. 74° 26' 07".
- Blue Mountain Lake**—W10AV, Blue Mountain Lake Assn. Inc., Main St., Blue Mountain Lake, NY (WCDC Ch. 19 Adams, MA)—1-w, lat. 43° 52' 21", long. 74° 26' 07".
- Blue Mountain Lake**—W12BC, Blue Mountain Lake Assn. Inc., Main St., Blue Mountain Lake, NY (WTVH Ch. 5 Syracuse)—1-w, lat. 43° 52' 21", long. 74° 26' 07".
- Bolivar & Richburg**—W68AJ, Western New York Public Bcstg. Assn., 184 Barton St., Buffalo, NY 14213 (WNED-TV Ch. 17 Buffalo)—10-w, lat. 42° 04' 09", long. 78° 11' 04".
- Bolivar Relay**—See W59AH, Allentown.
- Bronx & Upper Manhattan**—W71AK, RKO General Inc., 1440 Broadway, New York, NY 10018 (WWOR-TV Ch. 9 New York, NY-Secaucus, NJ)—1000-w, lat. 40° 44' 54", long. 73° 59' 10". Requests CP for change from Ch. 71 to Ch. 28.
- Brownsville**—W54AY, Island Bcstg. Co., 603 Cantigue Rock Rd., Westbury, NY 11590 (W44AI Ch. 44 Plainview-Hicks-ville)—100-w, lat. 40° 40' 30", long. 73° 54' 50". Note: Licensed as LPTV.
- Cameron**—W57AD, WSKG Public Telecommunications Council, Box 3000, Binghamton, NY 13902 (WSKG Ch. 42 Binghamton)—10-w, lat. 42° 11' 19", long. 77° 24' 19".
- Canaseraga**—W57AC, WSKG Public Telecommunications Council, Box 3000, Binghamton, NY 13902—1-w, lat. 42° 28' 44", long. 77° 45' 14".
- Canisteo & Hornell**—W66AD, WSKG Public Telecommunications Council, Box 3000, Binghamton, NY 13902 (WSKG Ch. 42 Binghamton)—100-w, lat. 42° 16' 02", long. 77° 37' 55".
- Cattaraugus & Little Valley**—W81AJ, Western New York Public Bcstg. Assn., 184 Barton St., Buffalo, NY 14213 (WNED-TV Ch. 17 Buffalo)—100-w, lat. 42° 16' 47", long. 78° 51' 20".

Cayuga—See W69AN, Union Springs.

Chambers—W56AK, WSKG Public Telecommunications Council, Box 3000, Binghamton, NY 13902 (WSKG Ch. 42 Binghamton)—1-w, lat. 42° 15' 08", long. 76° 58' 27".

Cherry Creek & Ellington—W62AE, Western New York Public Bcstg. Assn., 184 Barton St., Buffalo, NY 14213 (WNED-TV Ch. 17 Buffalo)—100-w, lat. 42° 14' 50", long. 79° 06' 48".

Clymer—W62AD, Western New York Public Bcstg. Assn., 184 Barton St., Buffalo, NY 14213 (WNED-TV Ch. 17 Buffalo)—1-w, lat. 42° 02' 05", long. 79° 38' 20".

Cooperstown—W47AV, Roy H. Park Bcstg. of Utica-Rome Inc., Smith-Hill Rd., Utica, NY 13502 (WUTR Ch. 20 Utica-Rome)—1000-w, lat. 42° 40' 06", long. 75° 00' 52".

***Corning**—W42BR, Three Angels Bcstg. Network Inc., Box 220, West Frankfort, IL 62896 (KTBN-TV Ch. 40 Santa Ana-Los Angeles, CA)—1000-w, lat. 42° 06' 20", long. 76° 52' 17".

Corning—W68AD, WSKG Public Telecommunications Council, Box 3000, Binghamton, NY 13902 (WSKG Ch. 42 Binghamton)—100-w, lat. 42° 08' 33", long. 77° 04' 42".

Crown Point—See W60AO, Port Henry.

Cuba—W60AJ, Western New York Public Bcstg. Assn., 184 Barton St., Buffalo, NY 14213 (WXXI-TV Ch. 21 Rochester)—100-w, lat. 42° 10' 48", long. 78° 16' 17".

Delevan, Arcade & Yorkshire—W73AR, Western New York Public Bcstg. Assn., 184 Barton St., Buffalo, NY 14213 (WNED-TV Ch. 17 Buffalo)—100-w, lat. 42° 30' 18", long. 78° 25' 52".

DeWitt—See W07BA, Syracuse.

***Dolgeville, Herkimer & Little Falls**—W63AN, Viacom Bcstg. Inc., 1515 Broadway, New York, NY 10036—100-w, lat. 43° 02' 57", long. 75° 49' 43".

Dundee—W56BE, Village of Dundee, 12 Union St., Dundee, NY 14837 (WCNY-TV Ch. 24 Syracuse)—10-w, lat. 42° 30' 56", long. 76° 59' 28".

Ellicottville—W81AK, Western New York Public Bcstg. Assn., 184 Barton St., Buffalo, NY 14213 (WNED-TV Ch. 17 Buffalo)—100-w, lat. 42° 16' 32", long. 78° 39' 38".

***Ellicottville**—W83AR, BOCES, 2nd Supervisory District, Greene, Delaware, Schoharie & Otsego Counties, Rexmere Park, Stamford, NY 12167—lat. 42° 15' 20", long. 78° 37' 50".

Ellington—See W62AE, Cherry Creek.

Elmira—W30AA, WSKG Public Telecommunications Council, Box 3000, Binghamton, NY 13902 (WSKG Ch. 42 Binghamton)—1000-w, lat. 42° 06' 20", long. 76° 52' 17".

Fabius—W60BC, Michael J. Devine, 2112 Pompey Center Rd., Fabius, NY 13063 (KTBN-TV Ch. 40 Santa Ana-Los Angeles, CA)—100-w, lat. 43° 50' 30", long. 75° 54' 48".

Fillmore—W62AQ, Western New York Public Bcstg. Assn., 184 Barton St., Buffalo, NY 14213 (WXXI-TV Ch. 21 Rochester)—10-w, lat. 42° 28' 33", long. 78° 02' 09".

Findlay Lake—W60AC, Western New York Public Bcstg. Assn., 184 Barton St., Buffalo, NY 14213 (WNED-TV Ch. 17 Buffalo)—10-w, lat. 42° 05' 46", long. 79° 44' 15".

Fleischmanns & Margaretville—W07AT, BOCES, 2nd Supervisory District, Greene, Delaware, Schoharie & Otsego Counties, Rexmere Park, Stamford, NY 12167 (WMHT Ch. 17 Schenectady-Albany-Troy; WNET Ch. 13 New York, NY-Newark, NJ; WCNY-TV Ch. 24 Syracuse)—1-w, lat. 42° 09' 22", long. 74° 36' 42".

Fort Johnson—See W04AW, Amsterdam.

Frankfort—W55AN, Viacom Bcstg. Inc., 15 N. Pearl St., Menands, NY 12204 (WNYT Ch. 13 Albany-Troy-Schenectady)—lat. 43° 03' 30", long. 75° 07' 57".

Franklinville—See W81AI, Machias.

Friendship & Belmont—W62AS, Western New York Public Bcstg. Assn., 184 Barton St., Buffalo, NY 14213 (WNED-TV Ch. 17 Buffalo)—100-w, lat. 42° 12' 35", long. 78° 03' 46".

***Geneva**—W26BG, National Minority TV Inc., Box C-11951, Santa Ana, CA 92711 (KTBN-TV Ch. 40 Santa Ana-Los Angeles, CA)—1000-w, lat. 42° 47' 52", long. 77° 06' 34".

Genoa—W56AP, Rev. Sonny Persad, Box 1100, Auburn, NY 13021 (WCNY-TV Ch. 24 Syracuse)—10-w, lat. 42° 40' 13", long. 76° 33' 04".

Glens Falls—W04BD, Mohawk-Hudson Council on Educational TV Inc., Box 17, Schenectady, NY 12301-0017 (WMHT Ch. 17 Schenectady-Albany-Troy)—10-w, lat. 43° 18' 17", long. 73° 45' 07".

Gloversville & Johnstown—W07AV, Viacom Bcstg. Inc., Box 4035, Albany, NY 12204 (WNYT Ch. 13 Albany-Troy-Schenectady)—1-w, lat. 43° 02' 29", long. 74° 22' 01".

Great Valley Twp.—W72AQ, Western New York Public Bcstg. Assn., 184 Barton St., Buffalo, NY 14213 (WNED-TV Ch. 17 Buffalo)—100-w, lat. 42° 15' 03", long. 78° 42' 54".

Greenwood—W55AD, WSKG Public Telecommunications Council, Box 3000, Binghamton, NY 13902 (WSKG Ch. 42 Binghamton)—1-w, lat. 42° 08' 36", long. 77° 39' 10".

Herkimer—W04AE, Young Bcstg. of Albany Inc., 3 E. 54th St., New York, NY 10022 (WTEN Ch. 10 Albany)—1-w, lat. 43° 03' 23", long. 74° 55' 22".

Herkimer—See W63AN, Dolgeville.

Hicksville—See W44AI, Plainview.

Hoosick Falls—See W04AT, Hoosick.

Hoosick, Hoosick Falls, North Hoosick & North Hoosick Falls—W04AT, Brian A. Larson, Box 152, Valley Falls, NY 12185 (WMHT Ch. 17 Schenectady-Albany-Troy)—1-w, lat. 42° 54' 17", long. 73° 20' 26". Requests CP for change from Ch. 4 to Ch. 26, lat. 42° 46' 56", long. 73° 25' 07". BPTV-JF0415CT.

Hornell—W06AR, WENY Inc., Box 208, Elmira, NY 14902 (WENY-TV Ch. 36 Elmira)—1-w, lat. 42° 17' 32", long. 77° 40' 27".

Hornell—See W66AD, Canisteo.

Houghton—See W56AV, Rushford.

Hunter, Lexington, South Jewett & Tannersville—W12AZ, WSKG Public Telecommunications Council, 531 Gates Rd., Vestal, NY 13850 (WSKG Ch. 42 Binghamton)—3-w, lat. 42° 11' 57", long. 74° 13' 46".

***Ithaca**—W07BJ, WENY Inc., Box 208, Elmira, NY 14902 (WENY-TV Ch. 36 Elmira)—10-w, lat. 42° 25' 16", long. 76° 25' 46".

Jamestown—W46BA, Western New York Public Bcstg. Assn., 184 Barton St., Buffalo, NY 14213 (WNED-TV Ch. 17 Buffalo)—1000-w, lat. 42° 05' 06", long. 79° 17' 23".

Johnstown—See W07AV, Gloversville.

Kennedy—W56AD, Western New York Public Bcstg. Assn., 184 Barton St., Buffalo, NY 14213 (WNED-TV Ch. 17 Buffalo)—1-w, lat. 42° 09' 04", long. 79° 04' 45".

Kingston—W36AF, Viacom Bcstg. Inc., 1515 Broadway, New York, NY 10036—100-w, lat. 41° 57' 12", long. 74° 03' 34".

Lake Placid—W55AI, Citadel Communications Co. Ltd., 100 Market Square, Burlington, VT 05401 (WVNY Ch. 22 Burlington, VT-Plattsburgh, NY)—10-w, lat. 44° 17' 08", long. 73° 59' 13".

Lake Pleasant—See W04BK, Speculator.

Lexington—See W12AZ, Hunter.

Liberty—W30AZ, John Mester, 682 Argyle Rd., Brooklyn, NY 11230 (W51BN Ch. 51 White Lake)—100-w, lat. 41° 45' 09", long. 74° 43' 01". Note: Licensed as LPTV.

Limestone—W28BL, Western New York Public Bcstg. Assn., 184 Barton St., Buffalo, NY 14213 (WNED-TV Ch. 17 Buffalo)—100-w, lat. 42° 10' 07", long. 78° 40' 20".

Lindley—See W62AK, Presho.

Little Falls—See W63AN, Dolgeville.

Little Valley—See W81AJ, Cattaraugus.

Long Island City—W38AM, Island Broadcasting Co., 4 Hunters Lane, Roslyn, NY 11576 (WVIA-TV Ch. 44 Scranton, Wilkes-Barre & Hazleton, PA)—1000-w, lat. 40° 42' 00", long. 74° 00' 50". Note: Licensed as LPTV.

Long Lake—W09SE, Town of Long Lake, Main St., Long Lake, NY 12847 (WVNY Ch. 22 Burlington, VT-Plattsburgh, NY)—1-w, lat. 43° 55' 38", long. 73° 25' 22".

Long Lake—W13AZ, Town of Long Lake, Main St., Long Lake, NY 12847—1-w, lat. 43° 57' 40", long. 74° 25' 20".

Lowville—W64AG, Roy H. Park Bcstg. of Utica-Rome Inc., Box 20, Utica, NY 13503 (WUTR Ch. 20 Utica-Rome)—100-w, lat. 43° 38' 49", long. 75° 29' 00".

Lyon Mountain & Standish—W66AJ, Citadel Communications Co. Ltd., 100 Market Square, Burlington, VT 05401 (WVNY Ch. 22 Burlington, VT-Plattsburgh, NY)—10-w, lat. 44° 41' 43", long. 73° 53' 00".

Machias & Franklinville—W81AI, Western New York Public Bcstg. Assn., 184 Barton St., Buffalo, NY 14213 (WNED-TV Ch. 17 Buffalo)—100-w, lat. 42° 21' 27", long. 78° 25' 55".

Malone—W60AF, Citadel Communications Co. Ltd., 100 Market Square, Burlington, VT 05401 (WVNY Ch. 22 Burlington, VT-Plattsburgh, NY)—100-w, lat. 44° 49' 46", long. 74° 22' 31".

Margaretville—See W07AT, Fleischmanns.

Massena—W20BA, National Minority TV Inc., Box C-11951, Santa Ana, CA 92711 (KTBN-TV Ch. 40 Santa Ana-Los Angeles, CA)—1000-w, lat. 44° 54' 14", long. 74° 53' 01".

Massena—W28BC, Desert Communications (WWTI Ch. 50 Watertown)—lat. 44° 54' 14", long. 74° 53' 01".

Middleburg—See W04AJ, Schoharie.

Middleburg—See W07AN, Schoharie.

***Mineola**—W57BC, WLIG-TV Inc., 175 Crossways Park W, Woodbury, NY 11797 (WLIG Ch. 55 Riverhead)—1000-w, lat.

Translators—New York

- 40° 44' 59", long. 73° 34' 56". Note: Licensed as LPTV.
- Morris & Relay Laurens Site**—W048G, WSKG Public Telecommunications Council, 531 Gates Rd., Vestal, NY 13850 (WSKG Ch. 42 Binghamton)—10-w, lat. 42° 31' 34", long. 75° 12' 50".
- Nedrow & Onondaga Indian Reservation**—W62AN, The Public Bcstg. Council of Central New York Inc., Old Liverpool Rd., Liverpool, NY 13088 (WCNY-TV Ch. 24 Syracuse)—1000-w, lat. 42° 56' 40", long. 76° 07' 08".
- New York**—W53AA, Accord Communications Inc., Suite 301, 1601 Bayshore Hwy., Burlingame, CA 94010 (WCBS-TV Ch. 2 New York)—850-w, lat. 40° 44' 54", long. 73° 59' 10".
- New York**—W60AI, SKNJ Bcstg. Partnership, 12425 28th St., St. Petersburg, FL 33716 (WHSE-TV Ch. 68 New York, NY-Newark, NJ)—lat. 40° 42' 40", long. 74° 00' 50".
- New York**—W62AA, WNJU-TV Bcstg. Corp., 47 Industrial Ave., Teeterboro, NJ 07608—lat. 40° 50' 47", long. 73° 55' 15".
- New York**—W64AA, Fox Television Stations, 205 E. 67th St., New York, NY 10021 (WNYW Ch. 5 New York)—1000-w, lat. 40° 44' 54", long. 73° 59' 10".
- New York**—W73AP, Tribune New York Holdings Inc., 200 E. 42nd St., New York, NY 10017 (WPIX Ch. 11 New York)—1000-w, lat. 40° 44' 54", long. 73° 59' 10".
- Newcomb**—W128G, Town of Newcomb, Rte. 28N, Newcomb, NJ 12852—lat. 43° 57' 22", long. 74° 10' 26".
- North Creek & Sodom**—W078H, Town of Johnsbury, Main St., North Creek, NY 12853 (WMHT Ch. 17 Schenectady-Albany-Troy)—1-w, lat. 43° 39' 14", long. 74° 00' 57".
- North Creek & Sodom**—W09AZ, Town of Johnsbury, Main St., North Creek, NY 12853 (WCDC Ch. 19 Adams, MA)—1-w, lat. 43° 39' 14", long. 74° 00' 57".
- North Creek & Sodom**—W11AW, Town of Johnsbury, Main St., North Creek, NY 12853 (WKTV Ch. 2 Utica)—1-w, lat. 43° 39' 14", long. 74° 00' 57".
- North Hoosick**—See W04AT, Hoosick.
- North Hoosick Falls**—See W04AT, Hoosick.
- Ogdensburg**—W68AE, Roy H. Park Bcstg. of Utica-Rome Inc., Box 20, Utica, NY 13503 (WUTR Ch. 20 Utica-Rome)—100-w, lat. 44° 34' 43", long. 75° 30' 51".
- Olean**—W22AZ, Trinity Bcstg. Network Inc., Box C-11949, Santa Ana, CA 92711 (KTBN-TV Ch. 40 Santa Ana-Los Angeles, CA)—lat. 42° 03' 04", long. 78° 25' 11".
- Olean**—W76AM, Western New York Public Bcstg. Assn., 184 Barton St., Buffalo, NY 14213 (WNED-TV Ch. 17 Buffalo; WNEQ-TV Ch. 23 Buffalo)—lat. 42° 03' 18", long. 78° 27' 28".
- Oneonta**—W63AE, Roy H. Park Bcstg. of Utica-Rome Inc., Box 20, Utica, NY 13503 (WUTR Ch. 20 Utica-Rome)—100-w, lat. 42° 25' 33", long. 75° 02' 47".
- Onondaga Indian Reservation**—See W62AN, Nedrow.
- Piseco**—See W04BK, Speculator.
- Plainview & Hicksville**—W44AI, Island Bcstg. Co., 603 Cantlague Rock Rd., Westbury, NY 11590 (WVIA-TV Ch. 44 Scranton, Wilkes-Barre & Hazleton, PA)—1000-w, lat. 40° 44' 45", long. 73° 37' 29". Note: Licensed as LPTV.
- *Port Henry & Crown Point**—W60AD, Northeast New York Public Telecommunications Council, Plattsburgh, NY 12901 (WCFE-TV Ch. 57 Plattsburgh)—100-w, lat. 44° 05' 18", long. 73° 18' 25".
- Poughkeepsie**—W42AE, Dutchess Community College, 53 Pendell Rd., Poughkeepsie, NY 12601-1595 (WMHT Ch. 17 Schenectady-Albany-Troy)—100-w, lat. 41° 43' 10", long. 73° 59' 45". Note: Licensed as LPTV.
- Prattsburg**—W57AE, WSKG Public Telecommunications Council, Box 3000, Binghamton, NY 13902 (WSKG Ch. 42 Binghamton)—1-w, lat. 42° 33' 44", long. 77° 16' 58".
- Presho & Lindley**—W62AK, WSKG Public Telecommunications Council, Box 3000, Binghamton, NY 13902 (WSKG Ch. 42 Binghamton)—1-w, lat. 42° 06' 36", long. 77° 09' 02".
- Relay Laurens Site**—See W048G, Morris.
- Richburg**—See W68AJ, Bolivar.
- Rochester**—W598V, Tri-State Christian TV Inc., Box 1010, Marlon, IL 62959 (KTBN-TV Ch. 40 Santa Ana-Los Angeles, CA; WNYB-TV Ch. 49 Buffalo)—1000-w, lat. 43° 08' 07", long. 77° 35' 02".
- Rockton**—See W04AW, Amsterdam.
- Rushford & Houghton**—W56AV, Western New York Public Bcstg. Assn., 184 Barton St., Buffalo, NY 14213 (WXXI-TV Ch. 21 Rochester)—10-w, lat. 42° 22' 39", long. 78° 10' 45".
- *Saratoga Springs**—W4780, Three Angels Bcstg. Network Inc., Box 220, West Frankfort, IL 62896 (KTBN-TV Ch. 40 Santa Ana-Los Angeles, CA)—1000-w, lat. 43° 04' 24", long. 73° 48' 07", via satellite. Requests CP for change from Ch. 47 to Ch. 58, lat. 42° 38' 16", long. 73° 59' 55". BPTT-JE0415YN.
- Schoharie & Middleburg**—W04AJ, Mohawk-Hudson Council on Educational TV Inc., Box 17, Schenectady, NY 12301-0017 (WMHT Ch. 17 Schenectady-Albany-Troy)—1-w, lat. 42° 40' 38", long. 74° 19' 40".
- Schoharie & Middleburg**—W07AN, Young Bcstg. of Albany Inc., 3 E. 54th St., New York, NY 10022 (WTEN Ch. 10 Albany)—1-w, lat. 42° 38' 27", long. 74° 20' 43".
- Schroon Lake**—W07BI, Town of Schroon, South St., Schroon Lake, NY 12870 (WETK Ch. 33 Burlington, VT)—1-w, lat. 43° 51' 56", long. 73° 43' 21".
- Schroon Lake**—W09BB, Town of Schroon, South St., Schroon Lake, NY 12870 (WVNY Ch. 22 Burlington, VT-Plattsburgh, NY)—1-w, lat. 43° 51' 56", long. 73° 43' 21".
- Sherman**—W64AF, Western New York Public Bcstg. Assn., 184 Barton St., Buffalo, NY 14213 (WNED-TV Ch. 17 Buffalo)—100-w, lat. 42° 10' 15", long. 79° 35' 31".
- Sinclairville**—W62AG, Western New York Public Bcstg. Assn., 184 Barton St., Buffalo, NY 14213 (WNED-TV Ch. 17 Buffalo)—10-w, lat. 42° 13' 05", long. 79° 17' 55".
- Sodom**—See W078H, North Creek.
- Sodom**—See W09AZ, North Creek.
- Sodom**—See W11AW, North Creek.
- South Amsterdam**—See W04AW, Amsterdam.
- South Jewett**—See W12AZ, Hunter.
- Southampton**—W23AA, Channel America LPTV Holdings Inc., Suite 804, 24 W. 57th St., New York, NY 10019 (KTBN-TV Ch. 40 Santa Ana-Los Angeles, CA)—1000-w, lat. 40° 48' 35", long. 72° 35' 42". Requests CP for change to lat. 40° 59' 37", long. 72° 10' 19". BPTT-940413FR.
- Southampton**—W79AD, Village of Southampton, Little Plains Rd., Southampton, NY 11968 (WVIT Ch. 30 New Britain-Hartford, CT)—1-w, lat. 40° 55' 15", long. 72° 23' 50".
- Speculator, Lake Pleasant & Piseco**—W04BK, Page Hill Community Telecasters Inc., Box 11, Lake Pleasant, NY 12108 (WMHT Ch. 17 Schenectady-Albany-Troy)—1-w, lat. 43° 30' 50", long. 74° 22' 25".
- Springville & West Valley**—W34BR, Western New York Public Bcstg. Assn., 184 Barton St., Buffalo, NY 14213 (WNED-TV Ch. 17 Buffalo)—100-w, lat. 42° 24' 50", long. 78° 37' 47".
- Stamford**—W698P, WSKG Public Telecommunications Council, 531 Gates Rd., Vestal, NY 13850 (WSKG Ch. 42 Binghamton)—1000-w, lat. 42° 23' 58", long. 74° 35' 27".
- Standish**—See W66AJ, Lyon Mountain.
- Syracuse**—W14AE, Channel America LPTV Holdings Inc., Suite 804, 24 W. 57th St., New York, NY 10019 (KUSK Ch. 7 Prescott-Phoenix, AZ)—100-w, lat. 43° 00' 25", long. 76° 05' 38". Note: Licensed as LPTV.
- Syracuse**—W18AL, Syracuse TV Corp., Box 95, Syracuse, NY 13250—1000-w, lat. 43° 00' 25", long. 76° 05' 38". Note: Licensed as LPTV.
- *Syracuse**—W59CH, National Minority TV Inc., Box C-11951, Santa Ana, CA 92711 (KTBN-TV Ch. 40 Santa Ana-Los Angeles, CA)—1000-w, lat. 43° 09' 06", long. 76° 07' 58". Requests modification of CP from Ch. 59 to Ch. 22, lat. 42° 56' 45", long. 76° 06' 16". BMMPTT-93040219.
- Syracuse-DeWitt**—W07BA, WIXT-TV Inc., Box 699, 5904 Bridge St., East Syracuse, NY 13057 (WXT Ch. 9 Syracuse)—1-w, lat. 43° 00' 32", long. 76° 09' 46".
- Tannersville**—See W12AZ, Hunter.
- Ticonderoga**—W67AW, Northeast New York Public Telecommunications Council, Plattsburgh, NY 12901 (WCFE-TV Ch. 57 Plattsburgh)—10-w, lat. 43° 50' 24", long. 73° 24' 51".
- Tupper Lake**—W25AT, Northeast New York Public Telecommunications Council, Plattsburgh, NY 12901 (WCFE-TV Ch. 57 Plattsburgh)—100-w, lat. 44° 09' 34", long. 74° 28' 31".
- Union Springs & Cayuga**—W69AN, Rev. Sonny Persad, Box 1100, Auburn, NY 13021 (WCNY-TV Ch. 24 Syracuse)—10-w, lat. 42° 54' 09", long. 76° 42' 46".
- Utica**—W59AU, The Public Bcstg. Council of Central New York Inc., Old Liverpool Rd., Liverpool, NY 13088 (WCNY-TV Ch. 24 Syracuse)—1000-w, lat. 43° 08' 38", long. 75° 10' 40".
- *Watertown**—W22BL, Sonlight Bcstg. Systems Inc., 814 Calle Vallarte, San Clemente, CA 92672 (KTBN-TV Ch. 40 Santa Ana-Los Angeles, CA)—1000-w, lat. 43° 57' 16", long. 75° 43' 45".
- Watertown**—W50AA, Roy H. Park Bcstg. of Utica-Rome Inc., Box 20, Utica, NY 13503 (WUTR Ch. 20 Utica-Rome)—1000-w, lat. 43° 51' 45", long. 75° 43' 40".
- Wellsville**—See W56AU, Scio.
- Wellsville & Scio**—W56AU, Western New York Public Bcstg. Assn., 184 Barton St., Buffalo, NY 14213 (WXXI-TV Ch. 21 Rochester)—10-w, lat. 42° 06' 11", long. 77° 57' 23".
- West Valley**—See W34BR, Springville.

*Westport—W67AY, Northeast New York Public Telecommunications Council, Plattsburgh, NY 12901 (WCFF-TV Ch. 57 Plattsburgh)—10-w, lat. 44° 11' 43", long. 73° 25' 34".

Whitesville—W64AJ, Western New York Public Bcstg. Assn., 184 Barton St., Buffalo, NY 14213 (WNED-TV Ch. 17 Buffalo)—10-w, lat. 42° 01' 41", long. 77° 46' 20".

Willsboro—W67AR, Northeast New York Public Telecommunications Council, Plattsburgh, NY 12901 (WCFF-TV Ch. 57 Plattsburgh)—100-w, lat. 44° 24' 13", long. 74° 26' 03".

Woodhull—W56AH, WSKG Public Telecommunications Council, Box 3000, Binghamton, NY 13902 (WSKG Ch. 42 Binghamton)—10-w, lat. 42° 03' 35", long. 77° 22' 06".

Yorkshire—See W73AR, Delevan.

North Carolina

Addie—See W05AE, Sylva.

Akmond—See W11AN, Bryson City.

Alarka—See W05AR, Bryson City.

Alarka—See W08AN, Bryson City.

Alarka—See W11AN, Bryson City.

Alarka—See W67AV, Bryson City.

Almond—See W08AN, Bryson City.

Almond—See W67AV, Bryson City.

Andrews—W05AT, Multimedia WBIR Inc., Box 2760, Greenville, SC 29602—1-w, lat. 35° 15' 26", long. 83° 47' 43".

Andrews—See W11AQ, Robbinsville.

Andrews & Robbinsville—W08BH, Pulitzer Bcstg. Co., Box TV 4, Greenville, SC 29602 (WYFF Ch. 4 Greenville-Spartanburg, SC & Asheville, NC)—1-w, lat. 35° 15' 26", long. 83° 47' 43". Requests modification of CP to lat. 34° 58' 57", long. 90° 00' 45". BMPTV-930401UG.

Andrews, Murphy & Robbinsville—W59AD, U. of North Carolina, Box 3508, 910 Raleigh Rd., Chapel Hill, NC 27514 (WUNE-TV Ch. 17 Linville)—1000-w, lat. 35° 15' 26", long. 83° 47' 43".

Asheville—W09AY, Spartan Radiocasting Co., Box 1717, Spartanburg, SC 29304—1-w, lat. 35° 37' 29", long. 82° 32' 03".

*Asheville—W25BU, Carolina Christian Bcstg. Inc., Box 1616, Greenville, SC 29602 (WGGs-TV Ch. 16 Greenville, SC)—100-w, lat. 35° 36' 03", long. 82° 39' 06". Requests modification of CP to

1000-w, lat. 33° 31' 39", long. 82° 29' 44". BMPTL-JE0415VQ.

Bakersville—W42AX, U. of North Carolina, Box 3508, 910 Raleigh Rd., Chapel Hill, NC 27514 (WUNE-TV Ch. 17 Linville)—100-w, lat. 36° 02' 01", long. 82° 12' 08".

Bat Cave, Chimney Rock, Gerton & Lake Lure—W06AQ, River City License Partnership, 1215 Cole St., St. Louis, MO 63106 (WLOS Ch. 13 Greenville-Spartanburg, SC & Asheville, NC)—1-w, lat. 35° 25' 50", long. 82° 15' 18".

Bat Cave, Chimney Rock, Gerton & Lake Lure—W11AX, Pulitzer Bcstg. Co., Box TV 4, Greenville, SC 29602 (WYFF Ch. 4 Greenville-Spartanburg, SC & Asheville, NC)—1-w, lat. 35° 25' 50", long. 82° 15' 18".

Bat Cave, Gerton, Chimney Rock & Lake Lure—W05AU, U. of North Carolina, Box 3508, 910 Raleigh Rd., Chapel Hill, NC 27514 (WUNF-TV Ch. 33 Asheville)—1-w, lat. 35° 25' 50", long. 82° 15' 18". Requests CP for change to lat. 35° 25' 49", long. 82° 15' 17". BPTT-940414PP.

Beaver Dam Creek Valley, Elk Mountain & Woodfin—W08BP, Spartan Radiocasting Co., Box 1717, Spartanburg, SC 29304 (WSPA-TV Ch. 7 Greenville-Spartanburg, SC & Asheville, NC)—1-w, lat. 35° 38' 42", long. 82° 34' 12".

Big Cove—See W10AL, Cherokee.

Birdtown—See W11AN, Bryson City.

Biscoe—W29BC, Journal Bcstg. of Charlotte Inc., 8036 Hood Rd., Charlotte, NC 28215 (WCNC-TV Ch. 36 Charlotte)—1000-w, lat. 35° 16' 36", long. 79° 50' 02".

Black Mountain—See W10AD, Montreat.

Black Mountain—W12AQ, River City License Partnership, 1215 Cole St., St. Louis, MO 63106 (WLOS Ch. 13 Greenville-Spartanburg, SC & Asheville, NC)—1-w, lat. 35° 37' 10", long. 82° 20' 36".

Black Mountain—W35AV, Cannell Communications L.P., Suite 975, 400 Perimeter Center Terrace NE, Atlanta, GA 30346 (WHNS Ch. 21 Greenville-Spartanburg, SC & Asheville, NC)—100-w, lat. 35° 34' 04", long. 82° 23' 02". Requests assignment of license to WHNS License Partnership. BALTT-940728LB.

*Black Mountain—W52BA, U. of North Carolina, Box 3508, 910 Raleigh Rd., Chapel Hill, NC 27514 (WUNF-TV Ch. 33 Asheville)—100-w, lat. 35° 34' 04", long. 82° 23' 02".

Boone—W27AO, U. of North Carolina, Box 3508, 910 Raleigh Rd., Chapel Hill, NC 27514 (WUNL-TV Ch. 26 Winston-Salem)—100-w, lat. 36° 11' 18", long. 81° 42' 45".

Brasstown—See W42AT, Hayesville.

Brasstown & Murphy—W05AP, River City License Partnership, 1215 Cole St., St. Louis, MO 63106 (WLOS Ch. 13 Greenville-Spartanburg, SC & Asheville, NC)—1-w, lat. 35° 05' 02", long. 84° 00' 58".

Brevard—W02AG, Spartan Radiocasting Co., Box 1717, Spartanburg, SC 29304 (WSPA-TV Ch. 7 Greenville-Spartanburg, SC & Asheville, NC)—10-w, lat. 35° 10' 40", long. 82° 40' 55".

Brevard, Cedar Mountain & Sherwood Forest—W59AR, U. of North Carolina, Box 3508, 910 Raleigh Rd., Chapel Hill, NC 27514 (WUNF-TV Ch. 33 Asheville)—100-w, lat. 35° 10' 36", long. 82° 40' 54".

Bryson City—W69CN, Cannell Communications L.P., Suite 975, 400 Perimeter Center Terrace NE, Atlanta, GA 30346 (WHNS Ch. 21 Greenville-Spartanburg, SC & Asheville, NC)—410-w, lat. 35° 22' 53", long. 83° 24' 52". Requests assignment of license to WHNS License Partnership. BALTT-940728LD.

Bryson City, Alarka & Ela—W05AR, Pulitzer Bcstg. Co., Box TV 4, Greenville, SC 29602 (WYFF Ch. 4 Greenville-Spartanburg, SC & Asheville, NC)—10-w, lat. 35° 22' 53", long. 83° 24' 52".

Bryson City, Alarka, Almond, Lauada, Greens Creek, Savannah-Gay & Whittier-Birdtown—W11AN, Spartan Radiocasting Co., Box 1717, Spartanburg, SC 29304 (WSPA-TV Ch. 7 Greenville-Spartanburg, SC & Asheville, NC)—10-w, lat. 35° 22' 53", long. 83° 24' 52".

Bryson City, Ela, Alarka-Lauada (portions) & Almond-Stecoah (portions)—W08AN, River City License Partnership, 1215 Cole St., St. Louis, MO 63106 (WLOS Ch. 13 Greenville-Spartanburg, SC & Asheville, NC)—1-w, lat. 35° 24' 47", long. 83° 30' 02".

Bryson City, Ela, Lauada, Alarka, Almond & Stecoah—W67AV, U. of North Carolina, Box 3508, 910 Raleigh Rd., Chapel Hill, NC 27514 (WUNE-TV Ch. 17 Linville)—100-w, lat. 35° 24' 47", long. 83° 30' 02".

Burnsville—W02AT, Spartan Radiocasting Co., Box 1717, Spartanburg, SC 29304 (WSPA-TV Ch. 7 Greenville-Spartanburg, SC & Asheville, NC)—1-w, lat. 35° 56' 16", long. 82° 17' 48".

Burnsville—W09AS, Pulitzer Bcstg. Co., Box TV 4, Greenville, SC 29602 (WYFF Ch. 4 Greenville-Spartanburg, SC & Asheville, NC)—1-w, lat. 35° 56' 16", long. 82° 17' 48".

Burnsville—W12AU, River City License Partnership, 1215 Cole St., St. Louis, MO 63106 (WLOS Ch. 13 Greenville-Spartanburg, SC & Asheville, NC)—1-w, lat. 35° 56' 15", long. 82° 17' 48".

Burnsville—W27BF, U. of North Carolina, Box 3508, 910 Raleigh Rd., Chapel Hill, NC 27514 (WUNE-TV Ch. 17 Linville)—100-w, lat. 35° 56' 16", long. 82° 17' 48".

Canton, Clyde & Lake Junaluska—W11AU, Pulitzer Bcstg. Co., Box TV 4, Greenville, SC 29602 (WYFF Ch. 4 Greenville-Spartanburg, SC & Asheville, NC)—1-w, lat. 35° 34' 06", long. 82° 54' 25".

Canton, Clyde, Hazelwood & Waynesville—W27AB, U. of North Carolina, Box 3508, 910 Raleigh Rd., Chapel Hill, NC 27514 (WUNF-TV Ch. 33 Asheville)—1000-w, lat. 35° 34' 06", long. 82° 54' 25".

Canton, Lake Junaluska & Maggie Valley—W08AQ, Spartan Radiocasting Co., Box 1717, Spartanburg, SC 29304 (WSPA-TV Ch. 7 Greenville-Spartanburg, SC & Asheville, NC)—1-w, lat. 35° 34' 34", long. 82° 54' 26".

Canton-Waynesville—W57BG, Cannell Communications L.P., Suite 975, 400 Perimeter Center Terrace NE, Atlanta, GA 30346 (WHNS Ch. 21 Greenville-Spartanburg, SC & Asheville, NC)—1000-w, lat. 35° 34' 06", long. 82° 54' 25". Requests assignment of license to WHNS License Partnership. BALTT-940728LC.

Cashiers—W24AU, U. of North Carolina, Box 3508, 910 Raleigh Rd., Chapel Hill, NC 27514 (WUNE-TV Ch. 17 Linville)—100-w, lat. 35° 08' 06", long. 83° 05' 49".

Cedar Mountain—See W59AR, Brevard.

Cherokee—W05AF, River City License Partnership, 1215 Cole St., St. Louis, MO 63106 (WLOS Ch. 13 Greenville-Spartanburg, SC & Asheville, NC)—1-w, lat. 35° 28' 24", long. 83° 19' 28".

*Cherokee—W53BC, Cannell Communications L.P., Suite 975, 400 Perimeter Center Terrace NE, Atlanta, GA 30346 (WHNS Ch. 21 Greenville-Spartanburg, SC & Asheville, NC)—200-w, lat. 35° 29' 45", long. 83° 20' 02".

Cherokee & Big Cove—W10AL, Pulitzer Bcstg. Co., Box TV 4, Greenville, SC 29602 (WYFF Ch. 4 Greenville-Spartanburg, SC & Asheville, NC)—1-w, lat. 35° 29' 15", long. 83° 20' 02".

Cherokee, Shoal Valley & Soco Valley—W08AT, Spartan Radiocasting Co., Box 1717, Spartanburg, SC 29304 (WSPA-TV Ch. 7 Greenville-Spartanburg, SC & Asheville, NC)—10-w, lat. 35° 28' 24", long. 83° 19' 22".

Chimney Rock—See W05AU, Bat Cave.

Chimney Rock—See W06AQ, Bat Cave.

Chimney Rock—See W11AX, Bat Cave.

Clyde—See W11AU, Canton.

Clyde—See W27AB, Canton.

Columbus—See W05AC, Tryon.

Columbus—See W11AH, Tryon.

Translators—North Carolina

- Columbus**—See W24BA, Tryon.
- Cullowhee**—See W02AF, Sylva.
- Cullowhee**—See W05AE, Sylva.
- Cullowhee**—See W09AF, Sylva.
- Cullowhee**—W23AF, U. of North Carolina, 10 T. W. Alexander Dr., Research Triangle Park, NC 27709 (WUNE-TV Ch. 17 Linville)—100-w, lat. 35° 18' 12", long. 83° 10' 39".
- Dillsboro**—See W02AF, Sylva.
- Dillsboro**—See W05AE, Sylva.
- Dillsboro**—See W09AF, Sylva.
- Drexel, Morganton & Valdese**—W06AK, Pulitzer Bcstg. Co., Box TV 4, Greenville, SC 29602 (WYFF Ch. 4 Greenville-Spartanburg, SC & Asheville, NC)—1-w, lat. 35° 43' 14", long. 81° 36' 32".
- Durham**—W56CU, Victory Communications Inc., 2040 Hawley Dr., Vista, CA 92084 (KTBN-TV Ch. 40 Santa Ana-Los Angeles, CA)—1000-w, lat. 36° 01' 03", long. 78° 52' 25".
- Ela**—See W05AR, Bryson City.
- Ela**—See W08AN, Bryson City.
- Ela**—See W67AV, Bryson City.
- Ela & Whittier**—W03AK, Pulitzer Bcstg. Co., Box TV 4, Greenville, SC 29602 (WYFF Ch. 4 Greenville-Spartanburg, SC & Asheville, NC)—1-w, lat. 35° 22' 53", long. 83° 24' 52".
- Elk Mountain**—See W08BP, Beaver Dam Creek Valley.
- ***Fayetteville**—W53BE, Trinity Bcstg. Network Inc., Box 1010, Marion, IL 62959—1000-w, lat. 35° 04' 46", long. 78° 55' 58". Requests modification of CP for change to lat. 35° 05' 07", long. 78° 54' 25". BMPPTL-940721JB.
- Fontana Village**—W08AR, Government Services Inc., Box 68, Fontana Dam, NC 28733 (WBIR-TV Ch. 10 Knoxville, TN)—1-w, lat. 35° 25' 40", long. 83° 49' 58".
- Franklin**—W06AJ, Pulitzer Bcstg. Co., Box TV 4, Greenville, SC 29602 (WYFF Ch. 4 Greenville-Spartanburg, SC & Asheville, NC)—1-w, lat. 35° 10' 22", long. 83° 34' 53".
- Franklin**—W09AG, Spartan Radiocasting Co., Box 1717, Spartanburg, SC 29304 (WSPA-TV Ch. 7 Greenville-Spartanburg, SC & Asheville, NC)—1-w, lat. 35° 10' 22", long. 83° 34' 53".
- Franklin**—W11AJ, River City License Partnership, 1215 Cole St., St. Louis, MO 63106 (WLOS Ch. 13 Greenville-Spartanburg, SC & Asheville, NC)—10-w, lat. 35° 10' 22", long. 83° 34' 53".
- Franklin**—W28AN, U. of North Carolina, Box 3508, 910 Raleigh Rd., Chapel Hill, NC 27514 (WUNE-TV Ch. 17 Linville)—100-w, lat. 35° 10' 23", long. 83° 34' 52".
- Franklin**—W56AG, U. of North Carolina, Box 3508, 910 Raleigh Rd., Chapel Hill, NC 27514 (WUNE-TV Ch. 17 Linville)—lat. 35° 19' 40", long. 83° 20' 11".
- Franklin**—W64BO, Cannell Communications L.P., Suite 975, 400 Perimeter Center Terrace NE, Atlanta, GA 30346 (WHNS Ch. 21 Greenville-Spartanburg, SC & Asheville, NC)—1000-w, lat. 35° 10' 22", long. 83° 34' 53". Requests assignment of license to WHNS License Partnership. BALTT-940729LE.
- Garden Creek**—See W10AP, Marion.
- Gay**—See W11AN, Bryson City.
- Gerton**—See W05AU, Bat Cave.
- Gerton**—See W06AQ, Bat Cave.
- Gerton**—See W11AX, Bat Cave.
- Greenlee**—See W12BD, Old Fort.
- Greens Creek**—See W11AN, Bryson City.
- ***Greenville**—W54BR, Trinity Bcstg. Network Inc., Box C-11949, Santa Ana, CA 92411 (WLXI-TV Ch. 61 Greensboro)—1000-w, lat. 35° 36' 58", long. 77° 22' 14". Requests modification of CP to lat. 35° 36' 25", long. 77° 28' 05". BMPPTL-JE0415VU.
- Greenville**—See W64AZ, Kinston.
- Hayesville**—See W07BB, Hiwassee, GA.
- Hayesville**—See W10AM, Hiwassee, GA.
- Hayesville**—See W13AX, Hiwassee, GA.
- Hayesville, Brasstown & Shooting Creek**—W42AT, U. of North Carolina, Box 3508, 910 Raleigh Rd., Chapel Hill, NC 27514 (WUNE-TV Ch. 17 Linville)—100-w, lat. 34° 59' 57", long. 83° 51' 34".
- Hazelwood**—See W12AR, Waynesville.
- Hazelwood**—See W27AB, Canton.
- Hendersonville**—W31AZ, Carolina Christian Bcstg. Inc., Box 1616, Greenville, SC 29602 (WGGG-TV Ch. 16 Greenville, SC)—1000-w, lat. 35° 14' 34", long. 82° 26' 08".
- Highlands**—W10AT, WLOS Inc., Box 2150, Asheville, NC 28802—10-w, lat. 35° 02' 32", long. 83° 13' 09".
- Highlands**—W27BD, U. of North Carolina, Box 3508, 910 Raleigh Rd., Chapel Hill, NC 27514 (WUNE-TV Ch. 17 Linville)—100-w, lat. 35° 02' 28", long. 83° 11' 42".
- ***Highlands**—W45AO, WLOS Inc., Box 2150, Asheville, NC 28802—lat. 35° 02' 21", long. 83° 13' 09".
- Highlands**—W62BB, U. of North Carolina, Box 3508, 910 Raleigh Rd., Chapel Hill, NC 27514 (WUNE-TV Ch. 17 Linville)—100-w, lat. 35° 02' 32", long. 83° 13' 09".
- Hot Springs**—W12CI, River City License Partnership, 1215 Cole St., St. Louis, MO 63106 (WLOS Ch. 13 Greenville-Spartanburg, SC & Asheville, NC)—1-w, lat. 35° 55' 36", long. 82° 48' 21".
- †**Jacksonville**—W46BJ, Ch. 46, Local TV Assoc. Inc., Box 1143, Beaufort, SC 28516 (WFXI Ch. 8 Morehead City)—1000-w, lat. 34° 45' 14", long. 77° 23' 30".
- Jefferson**—W25AY, U. of North Carolina, Box 3508, 910 Raleigh Rd., Chapel Hill, NC 27514 (WUNG-TV Ch. 58 Concord)—100-w, lat. 36° 27' 40", long. 81° 29' 19".
- Jefferson**—W50BH, Sound Media Inc., Box 3106, Boone, NC 28607 (WUNL-TV Ch. 26 Winston-Salem)—100-w, lat. 36° 27' 40", long. 81° 29' 19".
- Kinston & Greenville**—W64AZ, Local Television Assoc. Inc., Box 2069, Morehead City, NC 28557 (WFXI Ch. 8 Morehead City)—lat. 35° 02' 27", long. 77° 21' 11". Note: Licensed as LPTV.
- Lake Junaluska**—See W08AO, Canton.
- Lake Junaluska**—See W11AU, Canton.
- Lake Lure**—See W05AU, Bat Cave.
- Lake Lure**—See W06AQ, Bat Cave.
- Lake Lure**—See W11AX, Bat Cave.
- Lake Lure**—W27AX, U. of North Carolina, 10 T. W. Alexander Dr., Research Triangle Park, NC 27709-4900—lat. 35° 25' 49", long. 82° 15' 17".
- Lauada**—See W08AN, Bryson City.
- Lauada**—See W11AN, Bryson City.
- Lauada**—See W67AV, Bryson City.
- Lilesville & Wadesboro**—W24AY, Journal Bcstg. of Charlotte Inc., 8036 Hood Rd., Charlotte, NC 28215 (WCNC-TV Ch. 36 Charlotte)—1000-w, lat. 35° 01' 09", long. 79° 56' 50".
- Love Field**—See W09AF, Sylva.
- ***Lumberton**—W25BJ, Robinson O. Everett, Executor, Box 586, Durham, NC 27702 (WSFX-TV Ch. 26 Wilmington)—1000-w, lat. 34° 53' 05", long. 79° 04' 31".
- ***Lumberton**—W52BM, Tri-State Christian TV Inc., Box 1010, Marion, IL 62959—1000-w, lat. 34° 46' 53", long. 79° 02' 42".
- Maggie Valley**—See W08AO, Canton.
- Maggie Valley & Soco Valley**—W06AP, River City License Partnership, 1215 Cole St., St. Louis, MO 63106 (WLOS Ch. 13 Greenville-Spartanburg, SC & Asheville, NC)—1-w, lat. 35° 31' 04", long. 83° 06' 56".
- Marble**—See W11AQ, Robbinsville.
- Marion**—W06AI, Pulitzer Bcstg. Co., Box TV 4, Greenville, SC 29602 (WYFF Ch. 4 Greenville-Spartanburg, SC & Asheville, NC)—1-w, lat. 35° 40' 15", long. 82° 00' 11".
- ***Marion**—W43AU, U. of North Carolina, Box 3508, 910 Raleigh Rd., Chapel Hill, NC 27514 (WUNE-TV Ch. 17 Linville)—100-w, lat. 35° 40' 10", long. 82° 00' 24".
- Marion & Old Fort**—W08BJ, Spartan Radiocasting Co., Box 1717, Spartanburg, SC 29304 (WSPA-TV Ch. 7 Greenville-Spartanburg, SC & Asheville, NC)—10-w, lat. 35° 40' 15", long. 82° 00' 20".
- Marion, Garden Creek, Providence & West Marion**—W10AP, River City License Partnership, 1215 Cole St., St. Louis, MO 63106 (WLOS Ch. 13 Greenville-Spartanburg, SC & Asheville, NC)—10-w, lat. 35° 40' 10", long. 82° 00' 24".
- Mars Hill**—W02AH, Spartan Radiocasting Co., Box 1717, Spartanburg, SC 29304 (WSPA-TV Ch. 7 Greenville-Spartanburg, SC & Asheville, NC)—1-w, lat. 35° 51' 04", long. 82° 33' 19".
- Marshall**—W08AX, Spartan Radiocasting Co., Box 1717, Spartanburg, SC 29304 (WSPA-TV Ch. 7 Greenville-Spartanburg, SC & Asheville, NC)—1-w, lat. 35° 48' 15", long. 82° 41' 53".
- Micaville**—See W08BF, Spruce Pine.
- Montreat, Black Mountain, Ridgecrest & Swannanoa**—W10AD, Spartan Radiocasting Co., Box 1717, Spartanburg, SC 29304 (WSPA-TV Ch. 7 Greenville-Spartanburg, SC & Asheville, NC)—10-w, lat. 35° 37' 44", long. 82° 20' 46".
- Morehead City**—W05BI, Roy H. Park Bcstg. Inc., Box 898, Greenville, NC 27835-0898 (WNCT-TV Ch. 9 Greenville-New Bern-Washington)—10-w, lat. 34° 43' 15", long. 76° 42' 18".
- Morganton**—See W06AK, Drexel.
- Murphy**—W04AO, Rust Craft Broadcasting, 1 Park Ave., New York, NY 10016—11-w, lat. 35° 07' 19", long. 84° 01' 56".
- Murphy**—See W05AP, Brasstown.
- Murphy**—W07AR, Roy H. Park Bcstg. Inc., Box 898, Greenville, NC 27835-0898—lat. 35° 07' 19", long. 84° 01' 56".
- Murphy**—W31AN, U. of North Carolina, Box 3508, 910 Raleigh Rd., Chapel Hill, NC 27514 (WUNE-TV Ch. 17 Linville)—110-w, lat. 35° 05' 02", long. 84° 00' 58".

Murphy—See W59AD, Andrews.

***North Wilkesboro**—W63BI, Gullford Telecasters Inc., Box 1618, 30 S. Greene St., Greensboro, NC 27401 (WGGT Ch. 48 Greensboro-High Point & Winston-Salem)—lat. 36° 03' 46", long. 81° 07' 17".

Old Fort—See W08BJ, Marion.

Old Fort & Greenlee—W12BD, WLOS Inc., Box 2150, Asheville, NC 28802—1-w, lat. 35° 38' 42", long. 82° 08' 52".

Oteen, Swannanoa & Warren Wilson College—W06AL, River City License Partnership, 1215 Cole St., St. Louis, MO 63106 (WLOS Ch. 13 Greenville-Spartanburg, SC & Asheville, NC)—1-w, lat. 35° 35' 49", long. 82° 27' 04".

Providence—See W10AP, Marion.

Raleigh—W22AA, Triangle Telecasters, Box 1511, Raleigh, NC 27602—148-w, lat. 35° 50' 47", long. 78° 38' 37".

Raleigh—W38BB, Trinity Bcstg. Network Inc., Box C-11949, Santa Ana, CA 92711 (KTBN-TV Ch. 40 Santa Ana-Los Angeles, CA)—632-w, lat. 35° 40' 35", long. 78° 32' 09". Holds CP for change to 1000-w. BMPPT-9008271R.

Ridgecrest—See W10AD, Montreat.

Robbinsville—See W08BH, Andrews.

Robbinsville—See W59AD, Andrews.

Robbinsville, Andrews, Marble & Topton—W11AQ, River City License Partnership, 1215 Cole St., St. Louis, MO 63106 (WLOS Ch. 13 Greenville-Spartanburg, SC & Asheville, NC)—10-w, lat. 35° 15' 27", long. 83° 47' 48".

Robbinsville, Stecoah, Tuskegee & Yellow Creek—W04BA, Multimedia WBIR Inc., Box 2760, Greenville, SC 29602—10-w, lat. 35° 23' 10", long. 83° 46' 22".

Saluda—See W24BA, Tryon.

Sapphire Valley—W06AN, River City License Partnership, 1215 Cole St., St. Louis, MO 63106 (WLOS Ch. 13 Greenville-Spartanburg, SC & Asheville, NC)—163-w, lat. 35° 07' 54", long. 82° 59' 33".

Savannah—See W11AN, Bryson City.

Sherwood Forest—See W59AR, Brevard.

Shoal Valley—See W08AT, Cherokee.

Shooting Creek—See W42AT, Hayesville.

Soco Valley—See W06AP, Maggie Valley.

Soco Valley—See W08AT, Cherokee.

Sparta—W35AD, U. of North Carolina, Box 3508, 910 Raleigh Rd., Chapel Hill, NC 27514 (WUNL-TV Ch. 26 Winston-Salem)—1-w, lat. 36° 31' 13", long. 81° 07' 27".

Spruce Pine—W06AD, River City License Partnership, 1215 Cole St., St. Louis, MO 63106 (WLOS Ch. 13 Greenville-Spartanburg, SC & Asheville, NC)—1-w, lat. 35° 54' 36", long. 82° 06' 03".

Spruce Pine—W10AK, Pulitzer Bcstg. Co., Box TV 4, Greenville, SC 29602 (WYFF Ch. 4 Greenville-Spartanburg, SC & Asheville, NC)—1-w, lat. 35° 52' 49", long. 82° 06' 15".

Spruce Pine—W28AO, U. of North Carolina, Box 3508, 910 Raleigh Rd., Chapel Hill, NC 27514 (WUNG-TV Ch. 58 Concord)—50-w, lat. 35° 52' 47", long. 82° 06' 17".

Spruce Pine—W59AK, U. of North Carolina, Box 3508, 910 Raleigh Rd., Chapel Hill, NC 27514 (WUNE-TV Ch. 17 Linville)—100-w, lat. 36° 18' 09", long. 81° 43' 20".

Spruce Pine & Micaville—W08BF, Spartan Radiocasting Co., Box 1717, Spartanburg, SC 29304 (WSPA-TV Ch. 7 Greenville-Spartanburg, SC & Asheville, NC)—1-w, lat. 35° 52' 48", long. 82° 06' 15".

Steocah—See W04BA, Robbinsville.

Steocah—See W08AN, Bryson City.

Steocah—See W67AV, Bryson City.

Swannanoa—See W06AL, Oteen.

Swannanoa—See W10AD, Montreat.

Sylva—W66BU, Cannell Communications L.P., Suite 975, 400 Perimeter Center Terrace NE, Atlanta, GA 30346 (WHNS Ch. 21 Greenville-Spartanburg, SC & Asheville, NC)—784-w, lat. 35° 19' 35", long. 83° 20' 06". Requests assignment of license to WHNS License Partnership. BALTT-940728LF.

Sylva, Addie, Cullowhee & Dillsboro—W05AE, River City License Partnership, 1215 Cole St., St. Louis, MO 63106 (WLOS Ch. 13 Greenville-Spartanburg, SC & Asheville, NC)—10-w, lat. 35° 24' 49", long. 83° 13' 31".

Sylva, Cullowhee & Dillsboro—W02AF, Pulitzer Bcstg. Co., Box TV 4, Greenville, SC 29602 (WYFF Ch. 4 Greenville-Spartanburg, SC & Asheville, NC)—10-w, lat. 35° 22' 04", long. 83° 13' 17".

Sylva, Cullowhee, Dillsboro, Love Field & Webster—W09AF, Spartan Radiocasting Co., Box 1717, Spartanburg, SC 29304 (WSPA-TV Ch. 7 Greenville-Spartanburg, SC & Asheville, NC)—10-w, lat. 35° 22' 03", long. 83° 13' 18".

Topton—See W11AQ, Robbinsville.

Tryon—W56AN, U. of North Carolina, 10 T. W. Alexander Dr., Research Triangle Park, NC 27709-4900—lat. 35° 15' 58", long. 82° 14' 40". Requests CP for change from Ch. 56 to Ch. 24. BPTT-880624X2.

Tryon & Columbus—W11AH, Pulitzer Bcstg. Co., Box TV 4, Greenville, SC 29602 (WYFF Ch. 4 Greenville-Spartanburg, SC & Asheville, NC)—1-w, lat. 35° 15' 44", long. 82° 14' 28".

Tryon & Columbus, NC & Landrum, SC—W05AC, River City License Partnership, 1215 Cole St., St. Louis, MO 63106 (WLOS Ch. 13 Greenville-Spartanburg, SC & Asheville, NC)—10-w, lat. 35° 15' 44", long. 82° 14' 28".

Tryon, Columbus & Saluda—W24BA, U. of North Carolina, Box 3508, 910 Raleigh Rd., Chapel Hill, NC 27514 (WUNG-TV Ch. 58 Concord)—100-w, lat. 35° 15' 58", long. 82° 14' 40".

Tuskegee—See W04BA, Robbinsville.

Valdese—See W06AK, Drexel.

Wadesboro—See W24AY, Livesville.

Warren Wilson College—See W06AL, Oteen.

***Washington**—W51AX, Local Television Assoc. Inc., Box 2069, Morehead City, NC 28557 (WFXI Ch. 8 Morehead City)—1000-w, lat. 35° 31' 34", long. 77° 04' 28". Note: Licensed as LPTV. Requests modification of CP to lat. 35° 29' 14", long. 77° 02' 42". BMPPTL-920213GA.

Waynesville—W09AD, Spartan Radiocasting Co., Box 1717, Spartanburg, SC 29304 (WSPA-TV Ch. 7 Greenville-Spartanburg, SC & Asheville, NC)—10-w, lat. 35° 29' 05", long. 83° 02' 11".

Waynesville—See W27AB, Canton.

Waynesville—See W57BG, Canton.

Waynesville & Hazelwood—W12AR, River City License Partnership, 1215 Cole St., St. Louis, MO 63106 (WLOS Ch. 13 Greenville-Spartanburg, SC & Asheville, NC)—10-w, lat. 35° 29' 08", long. 83° 02' 10".

Weaverville—W09AR, Spartan Radiocasting Co., Box 1717, Spartanburg, SC 29304 (WSPA-TV Ch. 7 Greenville-Spartanburg, SC & Asheville, NC)—10-w, lat. 35° 39' 56", long. 82° 34' 24".

Webster—See W09AF, Sylva.

West Asheville—W14AS, Cannell Communications L.P., Suite 975, 400 Perimeter Center Terrace NE, Atlanta, GA 30346 (WHNS Ch. 21 Greenville-Spartanburg, SC & Asheville, NC)—1000-w, lat. 35° 35' 00", long. 82° 32' 49". Requests assignment of license to WHNS License Partnership. BALTT-940729LA.

West Marion—See W10AP, Marion.

Whittier—See W03AK, Eila.

Whittier—See W11AN, Bryson City.

Woodfin—See W08BP, Beaver Dam Creek Valley.

Yellow Creek—See W04BA, Robbinsville.

North Dakota

Beach—K04CQ, Beach Booster Club, Beach, ND 58621 (KUMV-TV Ch. 8 Williston)—1-w, lat. 46° 54' 40", long. 104° 00' 20".

Bellfield—K10HW, City of Bellfield, Box 276, Bellfield, ND 58622 (KFYR-TV Ch. 5 Bismarck)—1-w, lat. 46° 52' 42", long. 103° 12' 35".

Beulah—K07EZ, Beulah Chamber of Commerce, Box 730, Beulah, ND 58523 (KXMC-TV Ch. 13 Minot)—1-w, lat. 47° 14' 11", long. 101° 46' 45".

Beulah—K09EZ, Beulah Chamber of Commerce, Box 730, Beulah, ND 58523 (KFYR-TV Ch. 5 Bismarck)—1-w, lat. 47° 14' 11", long. 101° 46' 45".

***Bismarck**—K29CQ, Sonlight Bcstg. Systems Inc., 120 Zeigler Circle E, Mobile, AL 36608 (KTBN-TV Ch. 40 Santa Ana-Los Angeles, CA)—1000-w, lat. 46° 36' 19", long. 100° 48' 30".

Bowesmont—K58BP, North American Communication Corp., 1805 W. Main, Fargo, ND 58108 (KXJB-TV Ch. 4 Vailey City-Fargo)—1-w, lat. 48° 42' 00", long. 97° 24' 20".

Columbus—K70CI, Columbus Lions Club, Box 81, Columbus, ND 58727 (KXMC-TV Ch. 13 Minot)—10-w, lat. 48° 46' 32", long. 102° 45' 31".

Devils Lake—K22AK, North American Communication Corp., Box 10399, Fargo, ND 58106-0399 (KXJB-TV Ch. 4 Valley City-Fargo)—1000-w, lat. 48° 09' 45", long. 99° 11' 05".

Devils Lake—K23AJ, Red River Broadcast Corp., Box 9115, 4015 9th Ave. SW, Fargo, ND 58106 (KVRR Ch. 15 Fargo, ND-Moorhead, MN; KNRR Ch. 12 Pembina)—100-w, lat. 48° 07' 22", long. 98° 50' 57".

Devils Lake Sioux Indian Reservation—K05EL, Devils Lake Sioux Tribal Educational Commission, Box 359, Fort Totten, ND 58335 (KTHI-TV Ch. 11 Fargo-Grand Forks)—5-w, lat. 47° 59' 28", long. 98° 56' 57".

Dickinson—K07HN, Meyer Broadcasting Corp., 200 N. 4th St., Bismarck, ND 58501—lat. 46° 54' 24", long. 102° 43' 28".

Translators—North Dakota

Dunn Center—K07KL, City of Dunn Center, Municipal Corp., Box 38, Dunn Center, ND 58626 (KFYR-TV Ch. 5 Bismarck)—1-w, lat. 47° 22' 07", long. 102° 38' 00".

Garrison—K07HU, Meyer Bcstg. Co., Box 1738, Bismarck, ND 58502 (KMOT Ch. 10 Minot)—1-w, lat. 47° 41' 30", long. 101° 25' 11".

Golva—See K12JC, Sentinel Butte.

Harvey—K07HR, Localvision, Box 637, Harvey, ND 58341 (KFYR-TV Ch. 5 Bismarck)—1-w, lat. 47° 32' 11", long. 99° 55' 00".

Hazen—K07JA, City of Hazen, Box 717, Hazen, ND 58545 (KFYR-TV Ch. 5 Bismarck)—1-w, lat. 47° 19' 30", long. 101° 37' 49".

Hazen—K09JR, City of Hazen, Box 717, Hazen, ND 58545 (KXMC-TV Ch. 13 Minot)—1-w, lat. 47° 19' 30", long. 101° 37' 49".

Hazen—K11QD, City of Hazen, Box 717, Hazen, ND 58545 (KBME Ch. 3 Bismarck)—1-w, lat. 47° 19' 30", long. 101° 37' 49".

Hettinger—K07EI, Hettinger TV Assn., Hettinger, ND 58639 (KXMA-TV Ch. 2 Dickinson)—1-w, lat. 46° 00' 50", long. 102° 37' 50".

Hettinger—K10AG, Hettinger TV Assn., Hettinger, ND 58639 (KFYR-TV Ch. 5 Bismarck)—1-w, lat. 46° 00' 50", long. 102° 37' 50".

Jamestown—K02DD, Forum Publishing, Box 2026, Fargo, ND 58107 (WDAY-TV Ch. 6 Fargo)—1-w, lat. 46° 53' 30", long. 98° 42' 45".

Jamestown—K09JM, Spokane Television Inc., Box 1878, Fargo, ND 58107 (KTHI-TV Ch. 11 Fargo-Grand Forks)—2.5-w, lat. 46° 54' 50", long. 98° 42' 00".

La Moure—K02FR, City of La Moure, La Moure, ND 58458 (KTHI-TV Ch. 11 Fargo-Grand Forks)—1-w, lat. 46° 21' 59", long. 98° 17' 44".

Lisbon—K02GA, Spokane Television Inc., Box 1878, Fargo, ND 58107 (KTHI-TV Ch. 11 Fargo-Grand Forks)—1-w, lat. 46° 26' 59", long. 97° 40' 50".

Lisbon—K07NE, Prairie Public Bcstg. Inc., 207 N. 5th St., Fargo, ND 58102 (KFME Ch. 13 Fargo)—5-w, lat. 46° 26' 59", long. 97° 40' 50".

Marmarth—K07LN, City of Marmarth, Box 247, Marmarth, ND 58643 (KHSD-TV Ch. 11 Lead, SD)—1-w, lat. 46° 20' 25", long. 103° 45' 18".

Medora—K04GU, City of Medora, City Council, Medora, ND 58645 (KUMV-TV Ch. 8 Williston)—5-w, lat. 46° 56' 37", long. 103° 34' 30".

Mott—K09EG, Mott TV Booster Club, Mott, ND 58646 (KFYR-TV Ch. 5 Bismarck)—1-w, lat. 46° 17' 30", long. 102° 21' 00".

New England—K08GB, New England Municipal Translator, Box 414, New England, ND 58647 (KFYR-TV Ch. 5 Bismarck)—1-w, lat. 46° 32' 56", long. 102° 50' 12".

Oakes—K10IA, North American Communication Corp., 1805 W. Main, Fargo, ND 58108 (KXJB-TV Ch. 4 Valley City-Fargo)—10-w, lat. 46° 12' 07", long. 98° 05' 27".

Rolla—K02ER, City of Rolla, Box 726, Rolla, ND 58366 (CKX-TV Ch. 5 Brandon, Man.)—1-w, lat. 48° 50' 35", long. 99° 41' 15".

Rolla—K07HI, City of Rolla, Box 726, Rolla, ND 58366 (KMOT Ch. 10 Minot)—1-w, lat. 48° 50' 35", long. 99° 41' 15".

Rolla—K09HR, City of Rolla, Box 726, Rolla, ND 58366 (KXMC-TV Ch. 13 Minot)—1-w, lat. 48° 50' 35", long. 99° 41' 15".

Sentinel Butte & Golva—K12JC, City of Sentinel Butte, Sentinel Butte, ND 58654 (KUMV-TV Ch. 8 Williston)—5-w, lat. 46° 52' 34", long. 103° 50' 55".

Valley City—K02FO, Prairie Public Bcstg. Inc., 207 N. 5th St., Fargo, ND 58102 (KFME Ch. 13 Fargo)—1-w, lat. 46° 55' 10", long. 97° 59' 22".

Wahpeton, ND & Breckenridge, MN—K09MF, Spokane Television Inc., Box 1878, Fargo, ND 58107 (KTHI-TV Ch. 11 Fargo-Grand Forks)—10-w, lat. 46° 17' 18", long. 98° 35' 56".

Ohio

Cambridge—W80AA, Southeastern Ohio TV System, Downerd Rd., Zanesville, OH 43701—10-w, lat. 40° 01' 22", long. 81° 36' 10".

Celina & surrounding area—W17AA, Greater Dayton Public Television Inc., 3440 Office Park Dr., Dayton, OH 45439 (WPTD Ch. 16 Dayton)—1000-w, lat. 40° 33' 08", long. 84° 30' 46".

Chagrin Falls—W55AH, ETV Assn. of Metropolitan Cleveland, 4300 Brookpark Rd., Cleveland, OH 44134—10-w, lat. 41° 25' 25", long. 81° 22' 17".

Columbus—W24BK, National Minority TV Inc., Box C-11949, Santa Ana, CA 92711 (KTBN-TV Ch. 40 Santa Ana-Los Angeles, CA)—1000-w, lat. 39° 53' 32", long. 83° 02' 44". Requests CP for change to lat. 39° 57' 44", long. 83° 00' 08". BPTT-JE04152B.

Conneaut & surrounding area—W64AK, ETV Assn. of Metropolitan Cleveland, 4300 Brookpark Rd., Cleveland, OH 44134 (WVIZ-TV Ch. 25 Cleveland)—1000-w, lat. 41° 51' 39", long. 80° 40' 46".

Coshocton—W71AB, Southeastern Ohio TV System, Downerd Rd., Zanesville, OH 43701 (WHIZ-TV Ch. 18 Zanesville)—lat. 40° 15' 40", long. 81° 52' 38".

Dayton—W66AQ, Cincinnati TV 64 L.P., 5177 Fishwick Dr., Cincinnati, OH 45216 (WSTR-TV Ch. 64 Cincinnati)—100-w, lat. 39° 43' 15", long. 84° 15' 39".

***Dayton**—W68BP, Trinity Bcstg. Network Inc., Box C-11949, Santa Ana, CA 92711 (WKOH Ch. 43 Richmond, IN; KTBN-TV Ch. 40 Santa Ana-Los Angeles, CA)—1000-w, lat. 39° 43' 16", long. 84° 15' 00". Note: Licensed as LPTV.

Eastlake & surrounding area—W67AL, ETV Assn. of Metropolitan Cleveland, 4300 Brookpark Rd., Cleveland, OH 44134 (WVIZ-TV Ch. 25 Cleveland)—1000-w, lat. 41° 41' 08", long. 81° 02' 38".

Gates Mills—W66AK, ETV Assn. of Metropolitan Cleveland, 4300 Brookpark Rd., Cleveland, OH 44134—10-w, lat. 41° 30' 30", long. 81° 25' 04".

***Kirtland**—W51BI, Trinity Bcstg. Network, Box C-11949, Santa Ana, CA 92711 (WDLI Ch. 17 Canton; KTBN-TV Ch. 40 Santa Ana-Los Angeles, CA)—1000-w, lat. 41° 35' 18", long. 81° 18' 48". Holds CP for change to lat. 41° 27' 49", long. 81° 17' 38". BMMPT-891208E8.

Loudonville—W65AH, Ohio U., Athens, OH 45701 (WOUC-TV Ch. 44 Cambridge)—100-w, lat. 40° 37' 59", long. 82° 11' 45".

Mansfield—W47AB, Ohio State U., Telecommunications Center, Columbus, OH 43210 (WOSU-TV Ch. 34 Columbus)—100-w, lat. 40° 42' 33", long. 82° 29' 11".

Mansfield—W50BE, Mid States Television Inc., Box 3030, 2700 Bell Rd., Lexington, OH 44904 (WMFD-TV Ch. 68 Mansfield)—1000-w, lat. 40° 45' 50", long. 82° 37' 04". Note: Licensed as LPTV.

Maplewood area—W63AH, Greater Dayton Public Television Inc., 3440 Office Park Dr., Dayton, OH 45439 (WPTD Ch. 16 Dayton)—1000-w, lat. 40° 23' 53", long. 84° 04' 23".

Masury—W40AM, Abacus Television, No. 101, 1801 Columbia Rd. NW, Washington, DC 20009-2031 (W69CC Ch. 69 Pittsburgh, PA)—709-w, lat. 41° 11' 58", long. 80° 31' 22". Note: Licensed as LPTV.

Millersburg—W69AO, Ohio U., Athens, OH 45701 (WOUC-TV Ch. 44 Cambridge)—100-w, lat. 40° 36' 13", long. 81° 56' 13".

Newark—W31AA, Ohio State U., Telecommunications Center, Columbus, OH 43210—1000-w, lat. 40° 05' 28", long. 82° 24' 22".

Steubenville—W24BC, Abacus Television, No. 101, 1801 Columbia Rd. NW, Washington, DC 20009-2031 (W69CC Ch. 69 Pittsburgh, PA)—700-w, lat. 40°

20' 32", long. 80° 37' 14". Note: Licensed as LPTV.

Toledo—W05BZ, Assal Bcstg. Co., Box 9225, Calabasas, CA 91372—lat. 41° 39' 12", long. 83° 32' 53". Requests CP to change city of license to Cleveland, from Ch. 5 to Ch. 32, 1000-w, lat. 41° 23' 02", long. 81° 41' 44". BPTV-JF04158T.

Toledo—W46BX, National Minority TV Inc., Box C-11949, Santa Ana, CA 92711—lat. 41° 29' 17", long. 83° 19' 25".

Toledo—W68CD, National Minority TV Inc., Box C-11949, Santa Ana, CA 92711 (KTBN-TV Ch. 40 Santa Ana-Los Angeles, CA)—1000-w, lat. 41° 39' 12", long. 83° 32' 53".

***Youngstown**—W39AI, Evergreen Bcstg. Corp., Box 2248, Altoona, PA 16603 (WDLI Ch. 17 Canton; KTBN-TV Ch. 40 Santa Ana-Los Angeles, CA)—100-w, lat. 41° 06' 00", long. 80° 39' 01". Note: Licensed as LPTV.

Youngstown & surrounding area—W58AM, Northeastern Educational TV of Ohio Inc., 1640 Franklin Ave., Kent, OH (WNEO Ch. 45 Alliance)—1000-w, lat. 41° 04' 46", long. 80° 38' 25".

Oklahoma

***Ada**—K35CU, Locke Supply Co., 1300 S.E. 82nd St., Oklahoma City, OK 73142 (KSBI Ch. 52 Oklahoma City)—1000-w, lat. 34° 43' 31", long. 96° 42' 14". Requests modification of CP to lat. 34° 41' 01", long. 96° 45' 44". BMMPT-940414PS.

Altus—K19AA, Oklahoma Educational Television Authority, Box 14190, Oklahoma City, OK 73113 (KWET Ch. 12 Cheyenne)—1000-w, lat. 34° 39' 12", long. 99° 20' 57".

Alva—K30AE, Oklahoma Educational Television Authority, Box 14190, Oklahoma City, OK 73113 (KETA Ch. 13 Oklahoma City)—1000-w, lat. 36° 47' 03", long. 98° 33' 38".

Alva—See K60ER, Cherokee.

Alva—See K62EH, Cherokee.

Alva—See K64EA, Cherokee.

Ardmore—K08GD, William J. Doyle III, Trustee, 550 Oneok Plaza, 100 W. 5th St., Tulsa, OK 74103-4288 (KTEN Ch. 10 Ardmore)—10-w, lat. 34° 09' 18", long. 97° 05' 18".

Ardmore—K28AC, Oklahoma Educational Television Authority, Box 14190, Oklahoma City, OK 73113 (KETA Ch. 13 Oklahoma City)—1000-w, lat. 34° 09' 54", long. 97° 09' 31".

Ardmore—K44BQ, Trinity Bcstg. Network Inc., Box C-11949, Santa Ana, CA 92711 (KTBO-TV Ch. 14 Oklahoma City)—296-w, lat. 34° 26' 29", long. 97° 13' 36". Note: Licensed as LPTV.

- Arnett**—See K29BR, Canadian, TX.
- Arnett**—See K33CQ, Canadian, TX.
- Arnett**—See K35CE, Canadian, TX.
- Balko**—K25EG, Christian Community Television, Box 14, Guymon, OK 73942 (K53BE Ch. 53 Guymon)—1000-w, lat. 36° 36' 56", long. 100° 52' 15".
- Beaver**—K56AY, Oklahoma Educational Television Authority, Box 14190, Oklahoma City, OK 73113 (KWET Ch. 12 Cheyenne)—100-w, lat. 36° 50' 08", long. 100° 29' 38".
- Bessie**—K17DH, Northfork TV Translator System, Box 397, 1905 Palo Duro Dr., Memphis, TX 79245 (KFOR-TV Ch. 4 Oklahoma City)—20-w, lat. 35° 29' 44", long. 98° 44' 10". Note: Licensed as LPTV.
- Bessie**—K20DX, Northfork TV Translator System, Box 397, 1905 Palo Duro Dr., Memphis, TX 79245 (KWTV Ch. 9 Oklahoma City)—20-w, lat. 35° 29' 44", long. 98° 44' 10". Note: Licensed as LPTV.
- Bessie**—K22ED, Northfork TV Translator System, Box 397, 1905 Palo Duro Dr., Memphis, TX 79245 (KOCO-TV Ch. 5 Oklahoma City)—20-w, lat. 35° 29' 44", long. 98° 44' 10". Note: Licensed as LPTV.
- ***Boise City**—K55BV, Oklahoma Educational Television Authority, Box 14190, Oklahoma City, OK 73113 (KWET Ch. 12 Cheyenne)—100-w, lat. 36° 42' 12", long. 102° 31' 27".
- Buffalo**—K58AX, Oklahoma Educational Television Authority, Box 14190, Oklahoma City, OK 73113 (KWET Ch. 12 Cheyenne)—100-w, lat. 36° 48' 17", long. 99° 38' 14".
- Burns Flat**—See K46AN, Elk City.
- Burns Flat**—See K48AP, Elk City.
- Burns Flat**—See K50AL, Elk City.
- Canute**—See K44AP, Elk City.
- Canute**—See K46AN, Elk City.
- Canute**—See K48AP, Elk City.
- Canute**—See K50AL, Elk City.
- Carter**—See K58CS, Erick.
- Carter**—See K60CK, Erick.
- Carter**—See K62BQ, Erick.
- Carter**—See K66AQ, Erick.
- Carter**—See K68AU, Erick.
- Carter, Erick & Sayre**—K64AX, Northfork TV Translator System, Box 397, 1905 Palo Duro Dr., Memphis, TX 79245 (KFOX-TV Ch. 3 Wichita Falls, TX)—100-w, lat. 35° 09' 05", long. 99° 42' 50".
- Cherokee & Alva**—K60ER, Shafer Translator Inc., 415 Barnes, Alva, OK 73717 (KFOR-TV Ch. 4 Oklahoma City)—100-w, lat. 36° 45' 20", long. 98° 31' 40".
- Cherokee & Alva**—K62EH, Shafer Translator Inc., 415 Barnes, Alva, OK 73717 (KWTV Ch. 9 Oklahoma City)—100-w, lat. 36° 45' 20", long. 98° 31' 40".
- Cherokee & Alva**—K64EA, Shafer Translator Inc., 415 Barnes, Alva, OK 73717 (KOCO-TV Ch. 5 Oklahoma City)—100-w, lat. 36° 45' 20", long. 98° 31' 40".
- Cheyenne & Reydon**—K79BA, Roger Mills Translator System, Box 7, Canadian, TX 79014 (KAMR-TV Ch. 4 Amarillo, TX)—10-w, lat. 35° 41' 24", long. 99° 55' 27".
- Cheyenne & Reydon**—K81AR, Roger Mills Translator System, Box 7, Canadian, TX 79014 (KFDA-TV Ch. 10 Amarillo, TX)—10-w, lat. 35° 41' 24", long. 99° 55' 27".
- ***Claremore**—K27DM, Locke Supply Co., 1300 S.E. 82nd St., Oklahoma City, OK 73142 (KSBI Ch. 52 Oklahoma City)—1000-w, lat. 36° 19' 06", long. 95° 38' 18". Requests modification of CP from Ch. 27 to Ch. 63, lat. 36° 17' 25", long. 95° 34' 31". BMPPT-940414DT.
- Dill City**—See K46AN, Elk City.
- Dill City**—See K48AP, Elk City.
- Dill City**—See K50AL, Elk City.
- Duke**—See K53AV, Hollis.
- Duke**—See K55BQ, Hollis.
- Duke**—See K57BB, Hollis.
- Duke**—See K59BI, Hollis.
- Duncan**—K54BB, Oklahoma Educational Television Authority, Box 14190, Oklahoma City, OK 73113—lat. 34° 26' 02", long. 97° 41' 06".
- Durant**—K46AI, Oklahoma Educational Television Authority, Box 14190, Oklahoma City, OK 73113 (KETA Ch. 13 Oklahoma City)—1000-w, lat. 33° 59' 23", long. 96° 23' 49".
- ***Edmond**—K54DJ, Locke Supply Co., 1300 S.E. 82nd St., Oklahoma City, OK 73142 (KSBI Ch. 52 Oklahoma City)—1000-w, lat. 35° 43' 39", long. 97° 27' 14".
- Elk City**—K54CM, Northfork TV Translator System, Box 397, 1905 Palo Duro Dr., Memphis, TX 79245 (KJTL Ch. 18 Wichita Falls, TX)—100-w, lat. 35° 21' 25", long. 99° 16' 08".
- Elk City**—K56EY, Northfork TV Translator System, Box 397, 1905 Palo Duro Dr., Memphis, TX 79245—100-w, lat. 35° 21' 25", long. 99° 16' 08".
- Elk City & Canute**—K44AP, Northfork TV Translator System, Box 397, 1905 Palo Duro Dr., Memphis, TX 79245 (KOKH-TV Ch. 25 Oklahoma City; KOCO-TV Ch. 5 Oklahoma City)—100-w, lat. 35° 21' 25", long. 99° 16' 08".
- Elk City, Canute, Burns Flat, Foss & Dill City**—K46AN, Northfork TV Translator System, Box 397, 1905 Palo Duro Dr., Memphis, TX 79245—100-w, lat. 35° 21' 25", long. 99° 16' 08".
- Elk City, Canute, Burns Flat, Foss & Dill City**—K48AP, Northfork TV Translator System, Box 397, 1905 Palo Duro Dr., Memphis, TX 79245 (KWTV Ch. 9 Oklahoma City)—100-w, lat. 35° 21' 25", long. 99° 16' 08".
- Elk City, Canute, Burns Flat, Foss & Dill City**—K50AL, Northfork TV Translator System, Box 397, 1905 Palo Duro Dr., Memphis, TX 79245 (KOKH-TV Ch. 25 Oklahoma City)—20-w, lat. 35° 21' 25", long. 99° 16' 08".
- Elkhart**—See K08DZ, Keyes.
- Elkhart**—See K12BV, Keyes.
- Erick**—See K64AX, Carter.
- Erick, Carter & Sayre**—K60CK, Northfork TV Translator System, Box 397, 1905 Palo Duro Dr., Memphis, TX 79245 (KJTL Ch. 18 Wichita Falls, TX)—100-w, lat. 35° 09' 05", long. 99° 42' 50".
- Erick, Carter & Sayre**—K62BQ, Northfork TV Translator System, Box 397, 1905 Palo Duro Dr., Memphis, TX 79245 (KAMR-TV Ch. 4 Amarillo, TX; KOKH-TV Ch. 25 Oklahoma City)—100-w, lat. 35° 09' 05", long. 99° 42' 50". Note: Licensed as LPTV.
- Erick, Carter & Sayre**—K66AQ, Northfork TV Translator System, Box 397, 1905 Palo Duro Dr., Memphis, TX 79245 (KOCO-TV Ch. 5 Oklahoma City)—100-w, lat. 35° 09' 05", long. 99° 42' 50".
- Erick, Carter & Sayre**—K68AU, Northfork TV Translator System, Box 397, 1905 Palo Duro Dr., Memphis, TX 79245 (KAUZ-TV Ch. 6 Wichita Falls, TX)—100-w, lat. 35° 09' 05", long. 99° 42' 50".
- Erick, Sayre & Carter**—K58CS, Northfork TV Translator System, Box 397, 1905 Palo Duro Dr., Memphis, TX 79245 (KOCB Ch. 34 Oklahoma City, OK)—100-w, lat. 35° 09' 05", long. 99° 42' 50". Note: Licensed as LPTV.
- Fargo**—See K18BV, May.
- Fargo**—See K20BR, Gage.
- Fargo**—See K22BR, May.
- Fort Supply**—See K18BV, May.
- Fort Supply**—See K20BR, Gage.
- Fort Supply**—See K22BR, May.
- Foss**—See K46AN, Elk City.
- Foss**—See K48AP, Elk City.
- Foss**—See K50AL, Elk City.
- Frederick**—K56BQ, Oklahoma Educational Television Authority, Box 14190, Oklahoma City, OK 73113 (KWET Ch. 12 Cheyenne)—100-w, lat. 34° 22' 41", long. 99° 04' 18".
- Gage**—See K18BV, May.
- Gage**—See K22BR, May.
- Gage, Fargo, Fort Supply & May**—K20BR, Shafer Translator Inc., 415 Barnes, Alva, OK 73717 (KOCO-TV Ch. 5 Oklahoma City)—1-w, lat. 36° 26' 03", long. 99° 46' 22". Note: Licensed as LPTV.
- Gould**—K51CV, Southwest TV Translator System, Box 397, 1905 Palo Duro Dr., Memphis, TX 79245 (KOCB Ch. 34 Oklahoma City)—100-w, lat. 34° 44' 30", long. 99° 48' 30".
- Gould**—See K53AV, Hollis.
- Gould**—See K55BQ, Hollis.
- Gould**—See K57BB, Hollis.
- Gould**—See K59BI, Hollis.
- Grandfield**—K47DK, BSP Bcstp. Inc., 3800 Call Field Rd., Wichita Falls, TX 76308—lat. 34° 12' 06", long. 98° 43' 44".
- Guymon**—K16AB, Oklahoma Educational Television Authority, Box 14190, Oklahoma City, OK 73113 (KWET Ch. 12 Cheyenne)—1000-w, lat. 36° 40' 13", long. 101° 28' 48".
- Guymon**—See K58AC, Texhoma.
- Guymon**—See K60AG, Texhoma.
- Guymon**—K61FN, Guymon TV Translator Inc., Box 613, 604 E. 3rd St., Guymon, OK 73942 (KAMR-TV Ch. 4 Amarillo, TX)—1000-w, lat. 36° 40' 39", long. 101° 27' 52".
- Guymon**—See K62AD, Texhoma.
- Guymon & rural area**—K63DM, Guymon TV Translator Inc., Box 613, 604 E. 3rd St., Guymon, OK 73942 (KAMR-TV Ch. 4 Amarillo, TX)—1000-w, lat. 36° 40' 39", long. 101° 27' 52".
- Guymon & rural area**—K65DS, Guymon TV Translator Inc., Box 613, 604 E. 3rd St., Guymon, OK 73942 (KVIL-TV Ch. 7 Amarillo, TX)—1000-w, lat. 36° 40' 39", long. 101° 27' 52".

Translators—Oklahoma

- Guymon & rural area**—K69EQ, Guymon TV Translator Inc., Box 613, 604 E. 3rd St., Guymon, OK 73942 (KFDA-TV Ch. 10 Amarillo, TX)—1000-w, lat. 36° 40' 39", long. 101° 27' 52".
- Hammon**—See K36AJ, Strong City.
- Hammon**—See K38AM, Strong City.
- Hammon**—See K40AG, Strong City.
- Hammon**—See K42AG, Strong City.
- Hollis, Duke, Gould, Reed & Vinson**—K558Q, Southwest TV Translator System, Box 397, 1905 Palo Duro Dr., Memphis, TX 79245 (KFOR-TV Ch. 4 Oklahoma City)—100-w, lat. 34° 44' 30", long. 99° 48' 30".
- Hollis, Duke, Gould, Reed & Vinson**—K578B, Southwest TV Translator System, Box 397, 1905 Palo Duro Dr., Memphis, TX 79245 (KAUZ-TV Ch. 6 Wichita Falls, TX)—100-w, lat. 34° 44' 30", long. 99° 48' 30".
- Hollis, Duke, Gould, Reed & Vinson**—K598L, Southwest TV Translator System, Box 397, 1905 Palo Duro Dr., Memphis, TX 79245 (KOCO-TV Ch. 5 Oklahoma City)—100-w, lat. 34° 44' 30", long. 99° 48' 30".
- Hollis, Duke, Gould, Vinson & Reed**—K53AV, Southwest TV Translator System, Box 397, 1905 Palo Duro Dr., Memphis, TX 79245 (KJTL Ch. 18 Wichita Falls, TX; KOKH-TV Ch. 25 Oklahoma City)—20-w, lat. 34° 44' 30", long. 99° 48' 30".
- Howe**—K74DH, Joe D. Davis, 2816 S. Enid, Fort Smith, AR 72901—lat. 35° 04' 15", long. 94° 41' 00".
- Hugo**—K15AA, Oklahoma Educational Television Authority, Box 14190, Oklahoma City, OK 73113 (KOET Ch. 3 Eu-aula)—100-w, lat. 33° 59' 49", long. 95° 30' 35".
- Idabel**—K63BA, Oklahoma Educational Television Authority, Box 14190, Oklahoma City, OK 73113 (KOET Ch. 3 Eu-aula)—100-w, lat. 33° 53' 16", long. 94° 48' 28".
- Keyes & Keyes Helium Plant**—K05CQ, Keyes TV Assn., Box 144, HCR 2, Keyes, OK 73947 (KAMR-TV Ch. 4 Amarillo, TX)—1-w, lat. 36° 48' 06", long. 102° 05' 01".
- Keyes Helium Plant**—See K05CQ, Keyes.
- Keyes Helium Plant**—See K08DZ, Keyes.
- Keyes Helium Plant**—See K12BV, Keyes.
- Keyes, Elkhart (SW area), Keyes Helium Plant & Sturgis area**—K08DZ, Keyes TV Assn., Box 144, HCR 2, Keyes, OK 73947 (KFDA-TV Ch. 10 Amarillo, TX)—1-w, lat. 36° 48' 06", long. 102° 05' 01".
- Keyes, Elkhart (SW area), Keyes Helium Plant & Sturgis area**—K12BV, Keyes TV Assn., Box 144, HCR 2, Keyes, OK 73947 (KVII-TV Ch. 7 Amarillo, TX)—1-w, lat. 36° 48' 06", long. 102° 05' 01".
- *Lawton**—K21DC, Locke Supply Co., 1300 S.E. 82nd St., Oklahoma City, OK 73142 (KSBI Ch. 52 Oklahoma City)—lat. 34° 24' 24", long. 98° 27' 01".
- Lawton**—K36AB, Oklahoma Educational Television Authority, Box 14190, Oklahoma City, OK 73113 (KETA Ch. 13 Oklahoma City)—1000-w, lat. 34° 37' 36", long. 98° 16' 18".
- Lawton**—K53DS, Epic Bestg. Corp., 3800 Call Field Rd., Wichita Falls, TX 76308 (K3580 Ch. 35 Wichita Falls, TX)—1000-w, lat. 34° 33' 00", long. 98° 32' 20". Note: Licensed as LPTV.
- Leedy**—See K36AJ, Strong City.
- Leedy**—See K38AM, Strong City.
- Leedy**—See K40AG, Strong City.
- Leedy**—See K42AG, Strong City.
- May**—See K20BR, Gage.
- May, Fargo, Fort Supply & Gage**—K188V, Shafer Translator Inc., 415 Barnes, Alva, OK 73717 (KOCO-TV Ch. 5 Oklahoma City)—1-w, lat. 36° 26' 03", long. 99° 46' 22".
- May, Fargo, Fort Supply & Gage**—K22BR, Shafer Translator Inc., 415 Barnes, Alva, OK 73717 (KFOR-TV Ch. 4 Oklahoma City)—1-w, lat. 36° 26' 03", long. 99° 46' 22". Note: Licensed as LPTV.
- *McAlester**—K51EK, Locke Supply Co., 1300 S.E. 82nd St., Oklahoma City, OK 73142 (KSBI Ch. 52 Oklahoma City)—1000-w, lat. 34° 58' 36", long. 95° 43' 00".
- Medford**—K46AH, Oklahoma Educational Television Authority, Box 14190, Oklahoma City, OK 73113 (KETA Ch. 13 Oklahoma City)—1000-w, lat. 36° 40' 48", long. 97° 53' 19".
- Mooreland**—See K63CF, Woodward.
- Mooreland**—See K65CO, Woodward.
- Mooreland**—See K69DH, Woodward.
- Mooreland, Waynoka & Woodward**—K61CW, Shafer Translator Inc., 415 Barnes, Alva, OK 73717 (KFOR-TV Ch. 4 Oklahoma City)—100-w, lat. 36° 34' 06", long. 99° 16' 33".
- *Muskogee**—K31DY, Locke Supply Co., Box 26128, 1300 S.E. 82nd St., Oklahoma City, OK 73126 (KSBI Ch. 52 Oklahoma City)—1000-w, lat. 35° 42' 37", long. 95° 15' 00".
- Ponca City**—K38AK, Oklahoma Educational Television Authority, Box 14190, Oklahoma City, OK 73113 (KETA Ch. 13 Oklahoma City)—1000-w, lat. 36° 44' 30", long. 97° 02' 36".
- *Ponca City**—K68EH, Locke Supply Co., Box 26128, 1300 S.E. 82nd St., Oklahoma City, OK 73126 (KSBI Ch. 52 Oklahoma City)—1000-w, lat. 36° 45' 35", long. 97° 09' 36".
- Reed**—See K53AV, Hollis.
- Reed**—See K558Q, Hollis.
- Reed**—See K578B, Hollis.
- Reed**—See K598L, Hollis.
- Reydon**—See K798A, Cheyenne.
- Reydon**—See K81AR, Cheyenne.
- Sayre**—See K58CS, Erick.
- Sayre**—See K60CK, Erick.
- Sayre**—See K62BQ, Erick.
- Sayre**—See K64AX, Carter.
- Sayre**—See K66AQ, Erick.
- Sayre**—See K68AU, Erick.
- Seiling & Taloga**—K53CI, Shafer Translator Inc., 415 Barnes, Alva, OK 73717—lat. 36° 06' 00", long. 98° 57' 05".
- Seiling & Vici**—K55EZ, Shafer Translator Inc., 415 Barnes, Alva, OK 73717 (KOCO-TV Ch. 5 Oklahoma City)—lat. 36° 06' 00", long. 98° 57' 05".
- Seiling, Taloga & Vici**—K57EA, Shafer Translator Inc., 415 Barnes, Alva, OK 73717 (KWTV Ch. 9 Oklahoma City)—20-w, lat. 36° 06' 00", long. 98° 57' 05".
- Shattuck**—See K45AU, Follett, TX.
- Shattuck**—See K51BC, Follett, TX.
- Shattuck**—See K76BD, Booker, TX.
- *Stillwater**—K21DF, Locke Supply Co., Box 26128, 1300 S.E. 82nd St., Oklahoma City, OK 73126 (KSBI Ch. 52 Oklahoma City)—1000-w, lat. 36° 06' 31", long. 97° 11' 31".
- Strong City**—K28BY, Northfork TV Translator System, Box 397, 1905 Palo Duro Dr., Memphis, TX 79245 (KJTL Ch. 18 Wichita Falls, TX)—50-w, lat. 35° 46' 50", long. 99° 34' 55". Requests CP for change to lat. 35° 46' 58", long. 99° 35' 13". BPTT-940412CJ.
- *Strong City**—K30EF, Northfork TV Translator System, Box 397, 1905 Palo Duro Dr., Memphis, TX 79245 (KOCO-TV Ch. 5 Oklahoma City)—100-w, lat. 35° 46' 50", long. 99° 34' 55".
- Strong City**—K32DF, Northfork TV Translator System, Box 397, 1905 Palo Duro Dr., Memphis, TX 79245 (KJTL Ch. 18 Wichita Falls, TX)—100-w, lat. 35° 46' 50", long. 99° 34' 55".
- Strong City, Leedy & Hammon**—K36AJ, Northfork TV Translator System, Box 397, 1905 Palo Duro Dr., Memphis, TX 79245 (KOCO-TV Ch. 5 Oklahoma City)—20-w, lat. 35° 46' 50", long. 99° 34' 55". Note: Licensed as LPTV. Requests CP for change to lat. 35° 46' 58", long. 99° 35' 13". BPTT-940412CK.
- Strong City, Leedy & Hammon**—K38AM, Northfork TV Translator System, Box 397, 1905 Palo Duro Dr., Memphis, TX 79245 (KFOR-TV Ch. 4 Oklahoma City)—20-w, lat. 35° 46' 50", long. 99° 34' 55". Requests CP for change to lat. 35° 46' 58", long. 99° 35' 13". BPTT-940412CL.
- Strong City, Leedy & Hammon**—K40AG, Northfork TV Translator System, Box 397, 1905 Palo Duro Dr., Memphis, TX 79245 (KWTV Ch. 9 Oklahoma City)—20-w, lat. 35° 46' 50", long. 99° 34' 55". Requests CP for change to lat. 35° 46' 58", long. 99° 35' 13". BPTT-940412CM.
- Strong City, Leedy & Hammon**—K42AG, Northfork TV Translator System, Box 397, 1905 Palo Duro Dr., Memphis, TX 79245 (KOKH-TV Ch. 25 Oklahoma City)—20-w, lat. 35° 46' 50", long. 99° 34' 55".
- Sturgis**—See K08DZ, Keyes.
- Sturgis**—See K12BV, Keyes.
- Tahlequah**—K04DY, Northeastern State U., State Hwy. 82, Tahlequah, OK—10-w, lat. 35° 54' 51", long. 94° 59' 18".
- Taloga**—See K53CI, Seiling.
- Taloga**—See K57EA, Seiling.
- Texhoma & Guymon**—K58AC, Texhoma TV Translators Inc., Box 615, Texhoma, OK 73949 (KAMR-TV Ch. 4 Amarillo, TX)—100-w, lat. 36° 30' 00", long. 101° 47' 22".
- Texhoma & Guymon**—K60AG, Texhoma TV Translators Inc., Box 615, Texhoma, OK 73949 (KVII-TV Ch. 7 Amarillo, TX)—100-w, lat. 36° 30' 00", long. 101° 47' 22".
- Texhoma & Guymon**—K62AD, Texhoma TV Translators Inc., Box 615, Texhoma, OK 73949 (KFDA-TV Ch. 10 Amarillo, TX)—100-w, lat. 36° 30' 00", long. 101° 47' 22".
- *Tulsa**—K15DA, Locke Supply Co., Box 26128, 1300 S.E. 82nd St., Oklahoma City, OK 73126 (KSBI Ch. 52 Oklahoma City)—1000-w, lat. 35° 42' 37", long. 95° 15' 00".

- City)—1000-w, lat. 35° 38' 21", long. 96° 10' 36". Requests modification of CP to lat. 35° 58' 15", long. 96° 10' 45". BMMPTT-940812IA.
- ***Tulsa**—K20EA, Locke Supply Co., Box 26128, 1300 S.E. 82nd St., Oklahoma City, OK 73126 (KSBI Ch. 52 Oklahoma City)—1000-w, lat. 36° 11' 27", long. 96° 05' 33".
- Vici**—See K55EZ, Selling.
- Vici**—See K57EA, Selling.
- Vinson**—See K53AV, Hollis.
- Vinson**—See K55BQ, Hollis.
- Vinson**—See K57BB, Hollis.
- Vinson**—See K59BI, Hollis.
- Waynoka**—See K61CW, Mooreland.
- Waynoka**—See K63CF, Woodward.
- Waynoka**—See K65CO, Woodward.
- Waynoka**—See K69DH, Woodward.
- ***Weatherford**—K39DY, Northfork TV Translator System, Box 397, 1905 Palo Duro Dr., Memphis, TX 79245 (KOKH-TV Ch. 25 Oklahoma City)—100-w, lat. 35° 29' 28", long. 98° 43' 54".
- ***Weatherford**—K41DS, Northfork TV Translator System, Box 397, 1905 Palo Duro Dr., Memphis, TX 79245 (KOCB Ch. 34 Oklahoma City)—100-w, lat. 35° 29' 28", long. 98° 43' 54".
- Woodward**—See K61CW, Mooreland.
- Woodward**—K67CW, Oklahoma TV Translators.,—lat. 36° 34' 06", long. 99° 16' 33".
- Woodward, Mooreland & Waynoka**—K63CF, Shafer Translator Inc., 415 Barnes, Alva, OK 73717 (KOCO-TV Ch. 5 Oklahoma City)—20-w, lat. 36° 34' 06", long. 99° 16' 33".
- Woodward, Mooreland & Waynoka**—K65CO, Shafer Translator Inc., 415 Barnes, Alva, OK 73717 (KWTV Ch. 9 Oklahoma City)—20-w, lat. 36° 34' 06", long. 99° 16' 33".
- Woodward, Mooreland & Waynoka**—K69DH, Shafer Translator Inc., 415 Barnes, Alva, OK 73717 (KTFO Ch. 41 Tulsa)—20-w, lat. 36° 34' 06", long. 99° 16' 33". Note: Licensed as LPTV.
- Adrian**—See K15DY, Ontario.
- Agness**—K02DN, Agness Translator Inc., Agness, OR 97406 (KCBY-TV Ch. 11 Coos Bay-North Bend)—lat. 42° 30' 40", long. 124° 03' 50".
- Agness**—K07OW, Agness Translator Inc., Agness, OR 97406 (KOBH Ch. 5 Medford)—1-w, lat. 42° 30' 40", long. 124° 03' 50".
- Albany**—See K26AY, Corvallis.
- Albany, Corvallis & Lebanon**—K20DD, Cannell Communications L.P., Suite 975, 400 Perimeter Center Terrace NE, Atlanta, GA 30346 (KPDX Ch. 49 Vancouver, WA)—1000-w, lat. 44° 30' 18", long. 122° 57' 32". Requests assignment of license to KPDX License Partnership. BALTT-940728KQ.
- Albany, Corvallis & Lebanon**—K45CV, Fisher Bcstg. Inc., Box 2, 2153 Sandy Blvd., Portland, OR 97207 (KATU Ch. 2 Portland)—lat. 44° 30' 18", long. 122° 57' 32". Note: Licensed as LPTV.
- Alkalai Lake**—See K05HO, Riley.
- Alkali Lake**—See K06GE, Riley.
- Altamont**—See K07PU, Klamath Falls.
- Altamont/Klamath Falls**—K52AS, Soda Mountain Bcstg. Inc., 2225 Coburg Rd., Eugene, OR 97401 (KDKF Ch. 31 Klamath Falls; KDRV Ch. 12 Medford)—lat. 42° 12' 57", long. 121° 47' 53". Note: Licensed as LPTV.
- Applegate**—See K13PI, Ruch.
- Applegate**—See K43BJ, Ruch.
- Applegate Valley**—K02EK, Freedom Communications Inc., Box 10, 1440 Rossanley Dr., Medford, OR 97501 (KTVL Ch. 10 Medford)—1-w, lat. 42° 13' 12", long. 123° 01' 59".
- Applegate Valley**—K04ER, California-Oregon Bcstg. Inc., Box 10185, Eugene, OR 97440 (KOBH Ch. 5 Medford)—5-w, lat. 42° 13' 12", long. 123° 01' 59".
- Arlington**—K65CH, Oregon Public Bcstg., 7140 S.W. Macadam Ave., Portland, OR 97219 (KOPB-TV Ch. 10 Portland)—100-w, lat. 45° 45' 50", long. 120° 14' 40".
- Arock**—K09PQ, Arock Community TV, Arock, OR (KIVI Ch. 6 Nampa-Boise-Caldwell, ID)—1-w, lat. 42° 52' 28", long. 117° 27' 50".
- Arock**—K13RF, Arock Community TV, Arock, OR (KBCI-TV Ch. 2 Boise, ID)—1-w, lat. 42° 52' 28", long. 117° 27' 50".
- Ashland, Phoenix & Talent**—K04EO, Freedom Communications Inc., Box 10, 1440 Rossanley Dr., Medford, OR 97501 (KTVL Ch. 10 Medford)—10-w, lat. 42° 17' 43", long. 122° 45' 00".
- Astoria**—See K21DE, Seaside.
- Astoria**—K26DB, Fisher Bcstg. Inc., 100 4th Ave. N, Seattle, WA 98109 (KATU Ch. 2 Portland)—1000-w, lat. 46° 17' 10", long. 123° 53' 50".
- Astoria**—K34DC, KOIN-TV Inc., 222 S.W. Columbia St., Portland, OR 97201 (KOIN Ch. 6 Portland)—1000-w, lat. 46° 17' 10", long. 123° 53' 50".
- Astoria**—See K59BX, Grays River, WA.
- Athena, Adams & Weston**—K05BQ, Wildhorse Farmers TV Assn., Box 236, Weston, OR 97886 (KEPR-TV Ch. 19 Pasco-Kennewick-Richland, WA)—1-w, lat. 45° 47' 53", long. 118° 23' 50".
- Azalea**—See K02GT, Windy Creek.
- Azalea**—See K12FV, Glendale.
- Baker**—See K40AJ, Baker Valley.
- Baker**—K42AI, Blue Mountain Translator District, Box 1651, Rte. 1, La Grande, OR 97850 (KOIN Ch. 6 Portland)—20-w, lat. 44° 36' 32", long. 117° 46' 32".
- Baker**—K46AM, Blue Mountain Translator District, Box 1651, Rte. 1, La Grande, OR 97850 (KTVB Ch. 7 Boise, ID)—20-w, lat. 44° 36' 32", long. 117° 46' 32".
- Baker**—K48DC, Blue Mountain Translator District, Box 39, North Powder, OR 97867 (KTVR Ch. 13 La Grande)—20-w, lat. 44° 36' 32", long. 117° 46' 32".
- Baker**—K51DA, Blue Mountain Translator District, Box 1651, Rte. 1, La Grande, OR 97850 (KGW Ch. 8 Portland)—lat. 44° 36' 32", long. 117° 46' 32".
- Baker**—K53EJ, Cannell Communications L.P., Suite 975, 400 Perimeter Center Terrace NE, Atlanta, GA 30346 (KPDX Ch. 49 Vancouver, WA)—100-w, lat. 44° 36' 32", long. 117° 46' 32". Note: Licensed as LPTV.
- Baker**—See K62BK, Elgin.
- Baker**—See K64BB, La Grande.
- Baker**—See K66BO, Elgin.
- Baker**—See K68AH, Elgin.
- Baker Valley**—K44AJ, Blue Mountain Translator District, Box 1651, Rte. 1, La Grande, OR 97850 (KXLY-TV Ch. 4 Spokane, WA; KATU Ch. 2 Portland)—20-w, lat. 44° 36' 32", long. 117° 46' 32".
- Baker Valley & Baker**—K40AJ, Blue Mountain Translator District, Box 39, North Powder, OR 97867 (KPTV Ch. 12 Portland)—20-w, lat. 44° 36' 32", long. 117° 46' 32".
- Bend**—K11SE, KOIN-TV Inc., 222 S.W. Columbia St., Portland, OR 97201 (KOIN Ch. 6 Portland)—10-w, lat. 44° 04' 41", long. 121° 19' 57". Note: Licensed as LPTV.
- Bend**—K39DU, Cannell Communications L.P., Suite 975, 400 Perimeter Center Terrace NE, Atlanta, GA 30346 (KPDX Ch. 49 Vancouver, WA)—1000-w, lat. 44° 11' 52", long. 120° 58' 35". Note: Licensed as LPTV.
- Black Butte Ranch**—K04HK, Brooks Resources Corp., Box 8800, Black Butte Ranch, OR 97759 (KTVZ Ch. 21 Bend)—10-w, lat. 44° 21' 07", long. 121° 41' 24".
- Black Butte Ranch**—K05GZ, Brooks Resources Corp., Box 8800, Black Butte Ranch, OR 97759—lat. 44° 21' 07", long. 121° 41' 24".
- Black Butte Ranch**—K11LY, Brooks Resources Corp., Box 8800, Black Butte Ranch, OR 97759 (KEZI Ch. 9 Eugene)—5-w, lat. 44° 21' 07", long. 121° 41' 24".
- Black Butte Ranch**—K64AO, Brooks Resources Corp., Box 8800, Black Butte Ranch, OR 97759 (KGW Ch. 8 Portland)—lat. 44° 21' 07", long. 121° 41' 24".
- Bridgeview, Cave Junction & O'Brien**—K02DV, Freedom Communications Inc., Box 10, 1440 Rossanley Dr., Medford, OR 97501 (KTVL Ch. 10 Medford)—1-w, lat. 42° 08' 06", long. 123° 41' 42".
- Broadbent**—See K02GO, Myrtle Point.
- Broadbent**—See K07JP, Myrtle Point.
- Broadbent**—See K13KQ, Myrtle Point.
- Broadbent**—See K55FM, Myrtle Point.
- Brookings**—K07JT, California-Oregon Bcstg. Inc., Box 10185, Eugene, OR 97440 (KOBH Ch. 5 Medford)—5-w, lat. 42° 02' 39", long. 124° 13' 52".
- Brookings**—K10LR, Freedom Communications Inc., Box 10, 1440 Rossanley Dr., Medford, OR 97501 (KTVL Ch. 10 Medford)—10-w, lat. 42° 02' 39", long. 124° 13' 52".
- Burns**—K36BA, Oregon Public Bcstg., 7140 S.W. Macadam Ave., Portland, OR 97219 (KOPB-TV Ch. 10 Portland)—1-w, lat. 43° 34' 26", long. 119° 07' 48".
- Burns**—K69DK, Countywide TV Translator District, 450 N. Buena Vista, Burns, OR 97720 (KTVZ Ch. 21 Bend)—100-w, lat. 43° 34' 10", long. 119° 06' 45".
- Burns**—K71AT, Countywide TV Inc., Box 133, Burns, OR 97720 (KBCI-TV Ch. 2 Boise, ID)—10-w, lat. 43° 34' 10", long. 119° 06' 45".
- Burns**—K76AT, Countywide TV Inc., Box 133, Burns, OR 97720 (KTVB Ch. 7 Boise, ID)—10-w, lat. 43° 34' 10", long. 119° 06' 45".
- Butte Falls**—K02JF, Southern Oregon Public Television Inc., 34 S. Fir St., Medford, OR 97501 (KSYS Ch. 8 Medford)—5-w, lat. 42° 34' 24", long. 122° 34' 15".

Oregon

Adams—See K05BQ, Athena.

Adel—K04CD, Adel TV Inc., Box 64, Adel, OR 97620 (KOTI Ch. 2 Klamath Falls)—5-w, lat. 42° 12' 30", long. 119° 54' 00".

Translators—Oregon

Butte Falls—K04JQ, Freedom Communications Inc., Box 10, 1440 Rossanley Dr., Medford, OR 97501 (KTVL Ch. 10 Medford)—1-w, lat. 42° 34' 24", long. 122° 34' 15".

Camas—See K14HN, Vancouver, WA.

Camas—K19CT, Estate of A. B. Herman, Helen Herman-Executrix, 6347 N. Marine Dr., Portland, OR 97203 (KBSP-TV Ch. 22 Salem)—1000-w, lat. 45° 41' 30", long. 122° 31' 40". Note: Licensed as LPTV.

Camas Valley—K07PP, Southwest Oregon Television Bcstg. Corp., 1850 N.E. Stephens St., Roseburg, OR 97470 (KPIC Ch. 4 Roseburg)—5-w, lat. 42° 59' 44", long. 123° 45' 31". Requests CP for change to lat. 43° 00' 07", long. 123° 46' 28". BPTT-891209G9.

Camas Valley—K21AI, Camas Valley Grange No. 521, Box 37, Camas Valley, OR 97416 (KEZI Ch. 9 Eugene)—1-w, lat. 42° 59' 44", long. 123° 45' 31".

Cannon Beach—See K62BF, Seaside.

Canyonville—See K11GH, Tri-City.

***Canyonville**—K43DI, California-Oregon Bcstg. Inc., Box 10185, Eugene, OR 97440 (KOB1 Ch. 5 Medford)—1000-w, lat. 43° 00' 13", long. 123° 21' 26".

Canyonville, Days Creek & Riddle—K02CG, 23 Cities TV Club Inc., Box 288, Canyonville, OR (KEZI Ch. 9 Eugene)—1-w, lat. 42° 54' 06", long. 123° 17' 07".

Canyonville, Riddle & Tri-City—K07KT, California-Oregon Bcstg. Inc., Box 10185, Eugene, OR 97440 (KOB1 Ch. 5 Medford)—5-w, lat. 42° 54' 06", long. 123° 17' 07".

Carpenterville—K60BJ, Freedom Communications Inc., Box 10, 1440 Rossanley Dr., Medford, OR 97501 (KTVL Ch. 10 Medford)—1-w, lat. 42° 12' 32", long. 124° 13' 27".

Cascadia—K04CX, Cascadia Community TV Inc., Cascadia, OR 97329 (KOIN Ch. 6 Portland)—1-w, lat. 44° 23' 19", long. 122° 28' 11".

Catching Creek—See K07JP, Myrtle Point.

Catching Creek—See K13KQ, Myrtle Point.

Cave Junction—See K02DV, Bridgeview.

Cave Junction—K07PZ, California-Oregon Bcstg. Inc., Box 10185, Eugene, OR 97440 (KOB1 Ch. 5 Medford)—5-w, lat. 42° 15' 31", long. 123° 39' 43".

Cave Junction—K13PH, Southern Oregon Public Television Inc., 34 S. Fir St., Medford, OR 97501 (KSYS Ch. 8 Medford)—5-w, lat. 42° 15' 14", long. 123° 39' 38".

Cave Junction—K24BV, Freedom Communications Inc., Box 10, 1440 Rossanley Dr., Medford, OR 97501 (KTVL Ch. 10 Medford)—448-w, lat. 42° 15' 31", long. 123° 39' 36".

Cave Junction & Selma—K51BV, Soda Mountain Bcstg. Inc., 2225 Coburg Rd., Eugene, OR 97401 (KDRV Ch. 12 Medford)—100-w, lat. 42° 15' 31", long. 123° 39' 43".

Chemult—K07PS, California-Oregon Bcstg. Inc., Box 10185, Eugene, OR 97440 (KOTI Ch. 2 Klamath Falls)—lat. 43° 18' 19", long. 121° 42' 56".

Chemult & Crescent—K06LI, Resort Bcstg. Co., 62990 O. B. Riley Rd., Bend, OR 97701 (KTVZ Ch. 21 Bend)—10-w, lat. 43° 18' 19", long. 121° 42' 56". Requests CP for change to add Lapine to city of license. BPTT-910502NN.

Chiloquin—K06LS, California-Oregon Bcstg. Inc., Box 10185, Eugene, OR 97440 (KOTI Ch. 2 Klamath Falls)—10-w, lat. 42° 38' 30", long. 121° 55' 42".

Chinook Park—See K04EY, Grants Pass.

Christmas Valley—See K05HO, Riley.

Clover Flats—See K06BP, Paisley.

Cloverdale—See K68BA, Pacific City.

College Hill—See K11GT, Eugene.

Coos Bay—K27CL, KEZI Inc., Box 7009, Eugene, OR 97401 (KEZI Ch. 9 Eugene)—1000-w, lat. 43° 23' 26", long. 124° 07' 48". Note: Licensed as LPTV.

Coos Bay—K30BN, California-Oregon Bcstg. Inc., Box 10185, Eugene, OR 97440 (KOB1 Ch. 5 Medford)—lat. 43° 21' 15", long. 124° 14' 31". Note: Licensed as LPTV.

***Coos Bay**—K33AO, Trinity Bcstg. Network Inc., Box A, Santa Ana, CA 92711 (KTBN-TV Ch. 40 Santa Ana-Los Angeles, CA)—1000-w, lat. 43° 21' 15", long. 124° 14' 31". Note: Licensed as LPTV.

Coos Bay—K36BX, California-Oregon Bcstg. Inc., Box 10185, Eugene, OR 97440 (KOB1 Ch. 5 Medford)—1000-w, lat. 43° 14' 40", long. 123° 18' 42". Note: Licensed as LPTV.

***Coos Bay**—K63DO, California-Oregon Bcstg. Inc., Box 10185, Eugene, OR 97440 (K25AS Ch. 25 Eugene; KROZ Ch. 36 Roseburg)—1000-w, lat. 43° 23' 35", long. 124° 07' 47". Note: Licensed as LPTV.

Coos Bay—K67FV, Better Life Television, 36505 Ditch Creek Rd., Rogue River, OR 97537 (K65EJ Ch. 65 Grants Pass)—100-w, lat. 43° 21' 15", long. 124° 14' 31".

Coos Bay, Coquille & North Bend—K17AA, Oregon Public Bcstg., 7140 S.W. Macadam Ave., Portland, OR 97219

(KOPB-TV Ch. 10 Portland)—1000-w, lat. 43° 18' 42", long. 124° 14' 36".

Coquille—See K17AA, Coos Bay.

Corvallis—K14GW, California-Oregon Bcstg. Inc., Box 10185, Eugene, OR 97440 (K25AS Ch. 25 Eugene; KROZ Ch. 36 Roseburg)—1000-w, lat. 43° 23' 35", long. 124° 07' 47". Note: Licensed as LPTV.

Corvallis—See K20DD, Albany.

Corvallis—See K45CV, Albany.

Corvallis, Albany & Lebanon—K26AY, King Bcstg. Co., 1501 S.W. Jefferson St., Portland, OR 97201 (KGW Ch. 8 Portland)—1000-w, lat. 44° 30' 18", long. 122° 57' 32".

***Cottage Grove**—K18EA, South Lane TV Inc., Box 301, Cottage Grove, OR 97424—100-w, lat. 43° 46' 38", long. 123° 02' 33".

Cottage Grove—K44DC, South Lane TV Inc., Box 301, Cottage Grove, OR 97424—100-w, lat. 43° 46' 38", long. 123° 02' 33".

Cottage Grove—K47AV, South Lane TV Inc., Box 301, Cottage Grove, OR 97424 (KOIN Ch. 6 Portland)—100-w, lat. 43° 46' 38", long. 123° 02' 33".

Cottage Grove—K50CT, South Lane TV Inc., Box 301, Cottage Grove, OR 97424—100-w, lat. 43° 46' 38", long. 123° 02' 33".

Cottage Grove—K52CV, South Lane TV Inc., Box 301, Cottage Grove, OR 97424—100-w, lat. 43° 46' 38", long. 123° 02' 33".

Cottage Grove—K54CL, South Lane TV Inc., Box 301, Cottage Grove, OR 97424 (KROZ Ch. 36 Roseburg)—100-w, lat. 43° 46' 38", long. 123° 02' 33".

***Cottage Grove**—K56DK, South Lane TV Inc., Box 301, Cottage Grove, OR 97424 (KEZI Ch. 9 Eugene)—100-w, lat. 43° 46' 38", long. 123° 02' 33".

Cottage Grove—K58CT, South Lane TV Inc., Box 301, Cottage Grove, OR 97424 (KVAL-TV Ch. 13 Eugene)—100-w, lat. 43° 46' 38", long. 123° 02' 33".

Cottage Grove—K60DO, South Lane TV Inc., Box 301, Cottage Grove, OR 97424 (KMTR Ch. 16 Eugene)—100-w, lat. 43° 46' 38", long. 123° 02' 33".

Cottage Grove—K69AV, South Lane TV Inc., Box 301, Cottage Grove, OR 97424 (KPTV Ch. 12 Portland; KOB1 Ch. 5 Medford)—100-w, lat. 43° 46' 38", long. 123° 02' 33".

Crane—K09LD, Crane Sagebrush TV, Box 828, Crane, OR 97732 (KBCI-TV Ch. 2 Boise, ID)—1-w, lat. 43° 23' 43", long. 118° 31' 22".

Crane—K11KM, Crane Sagebrush TV, Box 828, Crane, OR 97732 (KTVB Ch. 7 Boise, ID)—1-w, lat. 43° 23' 43", long. 118° 31' 22".

Crane—K13NE, Crane Sagebrush TV, Box 828, Crane, OR 97732 (KIVI Ch. 6 Nampa-Boise-Caldwell, ID)—1-w, lat. 43° 23' 43", long. 118° 31' 22".

Crescent—See K06LI, Chemult.

Culp Creek—See K02GL, Dorena.

Culp Creek—See K04GR, Dorena.

Culp Creek—See K11KI, Dorena.

Culver—See K56BV, Madras.

Culver—See K58BK, Madras.

Culver—See K63CC, Madras.

Culver—See K66BC, Madras.

Culver—See K69BI, Madras.

Dallas—See K27ER, Salem.

Days Creek—See K02CG, Canyonville.

Deer Creek—See K53CU, Roseburg.

Diamond—K09MU, Diamond TV Corp., 341 N. Broadway, Burns, OR (KIVI Ch. 6 Nampa-Boise-Caldwell, ID)—1-w, lat. 43° 02' 11", long. 118° 40' 29".

Diamond Valley & Harney County—K11BH, Diamond TV Corp., 341 N. Broadway, Burns, OR (KBCI-TV Ch. 2 Boise, ID)—1-w, lat. 43° 02' 11", long. 118° 40' 29".

Diamond Valley & Harney County—K13BF, Diamond TV Corp., 253 N. Broadway, Burns, OR 97720 (KTVB Ch. 7 Boise, ID)—1-w, lat. 43° 02' 11", long. 118° 40' 29".

Disston—See K02GL, Dorena.

Disston—See K04GR, Dorena.

Disston—See K11KI, Dorena.

Dorena, Culp Creek & Disston—K02GL, Row River Community TV Inc., Disston, OR (KEZI Ch. 9 Eugene)—1-w, lat. 43° 43' 15", long. 122° 50' 15".

Dorena, Culp Creek & Disston—K04GR, Row River Community TV Inc., Disston, OR (KVAL-TV Ch. 13 Eugene)—1-w, lat. 43° 43' 15", long. 122° 50' 15".

Dorena, Culp Creek & Disston—K11KI, Row River Community TV Inc., Disston, OR (KOB1 Ch. 5 Medford)—1-w, lat. 43° 43' 15", long. 122° 50' 15".

- Drewsey**—K09LJ, Drewsey Community TV, 341 N. Broadway, Burns, OR (KBCI-TV Ch. 2 Boise, ID)—1-w, lat. 43° 47' 34", long. 118° 22' 48".
- Drewsey**—K11LQ, Drewsey Community TV, 341 N. Broadway, Burns, OR (KTVB Ch. 7 Boise, ID)—1-w, lat. 43° 47' 34", long. 118° 22' 48".
- Drewsey**—K13PM, Drewsey Community TV, 341 N. Broadway, Burns, OR (KIVI Ch. 6 Nampa-Boise-Caldwell, ID)—1-w, lat. 43° 47' 34", long. 118° 22' 48".
- Dufur**—See K66AH, The Dalles.
- Eagle Point**—See K03EI, Tola.
- Echo**—See K63BS, Heppner.
- Elgin**—K41CP, Blue Mountain Translator District, Box 39, North Powder, OR 97867 (KPTV Ch. 12 Portland)—20-w, lat. 45° 37' 53", long. 117° 54' 09".
- Elgin**—K43CP, Blue Mountain Translator District, Box 39, North Powder, OR 97867 (KOIN Ch. 6 Portland)—20-w, lat. 45° 37' 53", long. 117° 54' 09".
- Elgin**—K45CI, Blue Mountain Translator District, Box 39, North Powder, OR 97867 (KXLY-TV Ch. 4 Spokane, WA; KATJ Ch. 2 Portland)—20-w, lat. 45° 37' 53", long. 117° 54' 09".
- Elgin**—K47DD, Blue Mountain Translator District, Box 39, North Powder, OR 97867 (KGW Ch. 8 Portland)—20-w, lat. 45° 37' 53", long. 117° 54' 09".
- Elgin**—K62AW, Blue Mountain Translator District, Box 901, La Grande, OR 97850—lat. 45° 18' 35", long. 117° 44' 09".
- Elgin**—See K64BB, La Grande.
- Elgin (rural), La Grande, Union, North Powder, Haines & Baker**—K62BK, Blue Mountain Translator District, Box 1651, Rte. 1, La Grande, OR 97850 (KPTV Ch. 12 Portland)—100-w, lat. 45° 18' 35", long. 117° 44' 09".
- Elgin, Baker, La Grande & Union**—K66BQ, Blue Mountain Translator District, Box 1651, Rte. 1, La Grande, OR 97850 (KGW Ch. 8 Portland)—100-w, lat. 45° 18' 35", long. 117° 44' 09".
- Elgin, Baker, La Grande & Union**—K68AH, Blue Mountain Translator District, Box 901, La Grande, OR 97850 (KTVB Ch. 7 Boise, ID)—100-w, lat. 45° 18' 35", long. 117° 44' 09".
- Elkton**—K02HE, Elkton TV Assn., Box 508, Elkton, OR 97436 (KEZI Ch. 9 Eugene)—5-w, lat. 43° 38' 23", long. 123° 33' 14".
- Elkton**—K06HV, Elkton TV Assn., Box 508, Elkton, OR 97436 (KVAL-TV Ch. 13 Eugene)—5-w, lat. 43° 38' 23", long. 123° 33' 14".
- Elkton**—K66BE, Oregon Public Bcstg., 7140 S.W. Macadam Ave., Portland, OR 97219 (KOAC-TV Ch. 7 Corvallis)—100-w, lat. 43° 38' 23", long. 123° 33' 14".
- Empire & North Bend**—K13JQ, California-Oregon Bcstg. Inc., Box 10185, Eugene, OR 97440 (KOBI Ch. 5 Medford)—10-w, lat. 43° 26' 05", long. 124° 14' 19". Requests CP for change to lat. 43° 21' 14", long. 124° 14' 34". BPTT-940414NT.
- Enterprise**—K61BF, Oregon Public Bcstg., 7140 S.W. Macadam Ave., Portland, OR 97219 (KTVR Ch. 13 La Grande)—100-w, lat. 45° 22' 45", long. 117° 22' 31".
- Eugene**—K04DR, Eugene Television Inc., Box 1313, Eugene, OR 97440 (KVAL-TV Ch. 13 Eugene)—1-w, lat. 44° 01' 56", long. 123° 03' 27".
- Eugene**—K25AJ, Metrocom of Oregon Inc., 888 Good Pasture Island Rd., Eugene, OR 97401 (KROZ Ch. 36 Roseburg)—lat. 44° 11' 51", long. 122° 59' 08". Note: Licensed as LPTV.
- Eugene**—K59DJ, His Word Bcstg. Co., 875 Country Club Rd., Eugene, OR 97401—1000-w, lat. 44° 07' 52", long. 123° 18' 42".
- Eugene**—K68BF, Oregon Public Bcstg., 7140 S.W. Macadam Ave., Portland, OR 97219 (KOAC-TV Ch. 7 Corvallis)—100-w, lat. 44° 11' 52", long. 122° 59' 06".
- Eugene & Springfield**—K57EL, California-Oregon Bcstg. Inc., Box 10185, Eugene, OR 97440 (KRDZ Ch. 36 Roseburg)—1000-w, lat. 44° 06' 07", long. 123° 06' 53". Note: Licensed as LPTV.
- Eugene (E & SE), College Hill, Fox Hollow & South Willamette**—K11GT, KEZI Inc., Box 7009, Eugene, OR 97401 (KEZI Ch. 9 Eugene)—10-w, lat. 44° 00' 05", long. 123° 06' 05".
- Eugene-Springfield**—K65ER, Metrocom of Oregon Inc., 888 Good Pasture Island Rd., Eugene, OR 97401 (KROZ Ch. 36 Roseburg)—1000-w, lat. 44° 07' 28", long. 120° 00' 03". Note: Licensed as LPTV.
- Florence**—K52DO, West Lane Translator Inc., Box 91, Lane County Bank, Florence, OR 97439—100-w, lat. 43° 57' 26", long. 124° 04' 26".
- *Florence**—K54DG, Oregon Public Bcstg., 7140 S.W. Macadam Ave., Portland, OR 97219 (KOAC-TV Ch. 7 Corvallis)—100-w, lat. 43° 57' 46", long. 124° 04' 15".
- Florence**—K56DL, West Lane Translator Inc., Box 91, Lane County Bank, Florence, OR 97439 (KEZI Ch. 9 Eugene)—20-w, lat. 43° 57' 46", long. 124° 04' 15".
- Florence**—K58CW, West Lane Translator Inc., Box 91, Lane County Bank, Florence, OR 97439 (KVAL-TV Ch. 13 Eugene)—20-w, lat. 43° 57' 46", long. 124° 04' 15".
- Florence**—K60DQ, West Lane Translator Inc., Box 91, Lane County Bank, Florence, OR 97439 (KOIN Ch. 6 Portland; KMTR Ch. 16 Eugene)—20-w, lat. 43° 57' 46", long. 124° 04' 15".
- Florence**—See K64DA, Powers.
- Fox Hollow**—See K11GT, Eugene.
- Garden Valley**—See K53CU, Roseburg.
- Gaylord**—See K07JP, Myrtle Point.
- Gaylord**—See K13KQ, Myrtle Point.
- Gearhart**—See K75AJ, Seaside.
- Gearhart**—See K78AQ, Seaside.
- Gearhart**—See K81AQ, Seaside.
- Glendale**—See K02GT, Windy Creek.
- Glendale**—K07DZ, California-Oregon Bcstg. Inc., Box 10185, Eugene, OR 97440—1-w, lat. 42° 43' 45", long. 123° 23' 12".
- Glendale**—K58DA, Southwest Oregon Television Bcstg. Corp., 1850 N.E. Stephens St., Roseburg, OR 97470 (KPIC Ch. 4 Roseburg)—100-w, lat. 42° 43' 45", long. 123° 23' 12".
- Glendale & Wolf Creek**—K48BS, Freedom Communications Inc., Box 10, 1440 Rossanley Dr., Medford, OR 97501 (KTVL Ch. 10 Medford)—100-w, lat. 42° 43' 48", long. 123° 23' 00".
- Glendale, Azalea & Wolf Creek**—K12FV, Freedom Communications Inc., Box 10, 1440 Rossanley Dr., Medford, OR 97501 (KTVL Ch. 10 Medford)—1-w, lat. 42° 44' 00", long. 123° 23' 00".
- Glengary**—See K53CU, Roseburg.
- Glide**—K02AU, Southwest Oregon Television Bcstg. Corp., 1850 N.E. Stephens St., Roseburg, OR 97470 (KPIC Ch. 4 Roseburg)—1-w, lat. 43° 21' 23", long. 123° 03' 50".
- Glide**—K07KP, Southwest Oregon Television Bcstg. Corp., 1850 N.E. Stephens St., Roseburg, OR 97470 (KPIC Ch. 4 Roseburg)—1-w, lat. 43° 17' 54", long. 123° 05' 00".
- Glide**—See K11BX, Idleyld Park.
- Glide, Oakland, Sutherlin & Winchester**—K68BG, Oregon Public Bcstg., 7140 S.W. Macadam Ave., Portland, OR 97219 (KOAC-TV Ch. 7 Corvallis)—100-w, lat. 43° 21' 23", long. 123° 03' 50".
- Gold Beach**—See K02IQ, Squaw Valley.
- Gold Beach**—K25EN, California-Oregon Bcstg. Inc., Box 10185, Eugene, OR 97440 (KOBI Ch. 5 Medford)—100-w, lat. 42° 26' 25", long. 124° 24' 58".
- Gold Beach**—K33CP, Northwest Television Inc., Box 1313, Eugene, OR 97440 (KCBY-TV Ch. 11 Coos Bay-North Bend)—100-w, lat. 42° 26' 05", long. 124° 25' 12".
- Gold Beach**—K55CM, Oregon Public Bcstg., 7140 S.W. Macadam Ave., Portland, OR 97219 (KSYS Ch. 8 Medford)—100-w, lat. 42° 26' 05", long. 124° 25' 12". Requests CP for change to lat. 44° 04' 00", long. 123° 37' 42". BPTT-940413BB.
- Gold Beach**—K68BB, Soda Mountain Bcstg. Inc., 2225 Coburg Rd., Eugene, OR 97401 (KDRV Ch. 12 Medford)—100-w, lat. 42° 26' 05", long. 124° 25' 12".
- Gold Beach**—K71AZ, Community TV Assn. Inc., Box 9, Gold Beach, OR 97444 (KIEM-TV Ch. 3 Eureka, CA)—100-w, lat. 42° 26' 05", long. 124° 25' 12". Note: Licensed as LPTV.
- Gold Beach**—K74AL, Community TV Assn. Inc., Box 9, Gold Beach, OR 97444 (KIEM-TV Ch. 3 Eureka, CA)—100-w, lat. 42° 26' 05", long. 124° 25' 12".
- Gold Hill**—K02FT, California-Oregon Bcstg. Inc., Box 10185, Eugene, OR 97440 (KOBI Ch. 5 Medford)—5-w, lat. 42° 25' 41", long. 123° 00' 04".
- Gold Hill**—K04JZ, Freedom Communications Inc., Box 10, 1440 Rossanley Dr., Medford, OR 97501 (KTVL Ch. 10 Medford)—1-w, lat. 42° 25' 41", long. 123° 00' 04".
- *Gold Hill**—K46CH, Soda Mountain Bcstg. Inc., 2225 Coburg Rd., Eugene, OR 97401 (KDRV Ch. 12 Medford)—20-w, lat. 42° 25' 40", long. 123° 00' 03".
- Gold Hill & Toro**—K55DQ, Southern Oregon Public Television Inc., 34 S. Fir St., Medford, OR 97501 (KSYS Ch. 8 Medford)—1-w, lat. 42° 25' 41", long. 123° 00' 04".
- Grants Pass**—K12KX, Southern Oregon Public Television Inc., 34 S. Fir St., Medford, OR 97501 (KSYS Ch. 8 Medford)—10-w, lat. 42° 24' 39", long. 123° 16' 52".
- Grants Pass**—K15BP, Soda Mountain Bcstg. Inc., 2225 Coburg Rd., Eugene, OR 97401 (KDRV Ch. 12 Medford)—20-w, lat. 42° 27' 06", long. 123° 17' 47".
- Grants Pass**—K18AN, Southern Oregon Public Television Inc., 34 S. Fir St., Medford, OR 97501 (KSYS Ch. 8 Medford)—100-w, lat. 42° 24' 39", long. 123° 16' 55".
- Grants Pass**—K38CP, California-Oregon Bcstg. Inc., Box 10185, Eugene, OR 97440 (KOBI Ch. 5 Medford)—100-w, lat. 42° 24' 39", long. 123° 16' 52". Note: Licensed as LPTV.

Translators—Oregon

- *Grants Pass**—K45ED, Junko K. & Bobby C. Shehan, 2032 Amsterdam Lane, Modesto, CA 95356 (KMUJ Ch. 26 Medford)—1000-w, lat. 42° 28' 18", long. 123° 18' 18".
- Grants Pass**—K54DM, Freedom Communications Inc., Box 10, 1440 Rossanley Dr., Medford, OR 97501 (KTVL Ch. 10 Medford)—100-w, lat. 42° 22' 56", long. 123° 16' 28".
- Grants Pass**—K59DU, Trinity Bcstg. Network Inc., Box C-11949, Santa Ana, CA 92411 (KTBN-TV Ch. 40 Santa Ana-Los Angeles, CA)—100-w, lat. 42° 24' 39", long. 123° 16' 52".
- Grants Pass & Chinook Park**—K04EY, California-Oregon Bcstg. Inc., Box 10185, Eugene, OR 97440 (KOBI Ch. 5 Medford)—10-w, lat. 42° 24' 39", long. 123° 16' 52".
- Grants Pass & Merlin**—K02DP, Freedom Communications Inc., Box 10, 1440 Rossanley Dr., Medford, OR 97501 (KTVL Ch. 10 Medford)—10-w, lat. 42° 28' 17", long. 123° 18' 12".
- Haines**—See K62BK, Elgin.
- Halfway**—See K09OP, Brownlee, ID.
- Halfway**—K10NF, Oregon Public Bcstg., 7140 S.W. Macadam Ave., Portland, OR 97219 (KOPB-TV Ch. 10 Portland)—1-w, lat. 44° 52' 50", long. 117° 01' 45".
- Halfway**—See K11PD, Brownlee Power Plant, ID.
- Halfway**—See K13QL, Brownlee Power Plant, ID.
- Hampton**—K03BU, Hampton TV Assn. Inc., G. I. Ranch, Brothers, OR (KOIN Ch. 6 Portland; KATU Ch. 2 Portland)—1-w, lat. 43° 46' 33", long. 120° 16' 28".
- Happner**—See K67AD, Wasco.
- Harney County**—See K11BH, Diamond Valley.
- Harney County**—See K13BF, Diamond Valley.
- Heppner**—K46CU, Blue Mountain Translator District, Box 39, North Powder, OR 97867 (KPTV Ch. 12 Portland)—100-w, lat. 45° 46' 09", long. 120° 32' 05".
- Heppner**—K52DU, Blue Mountain Translator District, Box 901, La Grande, OR 97850 (KOIN Ch. 6 Portland)—50-w, lat. 45° 46' 09", long. 120° 32' 05".
- Heppner**—K54DR, Blue Mountain Translator District, Box 39, North Powder, OR 97867 (KATU Ch. 2 Portland)—50-w, lat. 45° 46' 09", long. 120° 32' 05".
- Heppner, Echo, Lexington & Long Creek**—K63BS, Oregon Public Bcstg., 7140 S.W. Macadam Ave., Portland, OR 97219 (KOPB-TV Ch. 10 Portland)—100-w, lat. 45° 12' 47", long. 119° 17' 41".
- Hermiston**—See K32DE, Pendleton.
- Hermiston**—See K36CV, Pendleton.
- Hermiston**—See K38AH, Pendleton.
- Hood River**—K20EH, Cannell Communications L.P., Suite 975, 400 Perimeter Center Terrace NE, Atlanta, GA 30346 (KPDX Ch. 49 Vancouver, WA)—100-w, lat. 45° 44' 45", long. 121° 34' 51". Note: Licensed as LPTV.
- Hood River**—K28CQ, Columbia Gorge TV Inc., Box 655, Hood River, OR 97031 (KPTV Ch. 12 Portland)—100-w, lat. 45° 44' 45", long. 121° 34' 51".
- Hood River**—K50CE, Columbia Gorge TV Inc., Box 655, Hood River, OR 97031 (KATU Ch. 2 Portland)—20-w, lat. 45° 44' 45", long. 121° 34' 51".
- Hood River**—K79AI, Columbia Gorge TV Inc., Box 655, Hood River, OR 97031—lat. 45° 44' 45", long. 121° 34' 51".
- Hood River, OR & Bingen & White Salmon, WA**—K40AM, Columbia Gorge TV, Box 655, Hood River, OR 97031 (KGW Ch. 8 Portland)—100-w, lat. 45° 44' 45", long. 121° 34' 51".
- Hood River, OR & Bingen & White Salmon, WA**—K53EI, Columbia Gorge TV Inc., Box 655, Hood River, OR 97031 (KOIN Ch. 6 Portland)—100-w, lat. 45° 44' 45", long. 121° 34' 51".
- Hood River, OR & Bingen & White Salmon, WA**—K68AJ, Oregon Public Bcstg., 7140 S.W. Macadam Ave., Portland, OR 97219 (KOPB-TV Ch. 10 Portland)—100-w, lat. 45° 44' 45", long. 121° 34' 51".
- Hugo**—See K36CL, Merlin.
- Hugo & Merlin**—K40BL, Freedom Communications Inc., Box 10, 1440 Rossanley Dr., Medford, OR 97501 (KTVL Ch. 10 Medford)—100-w, lat. 42° 36' 00", long. 123° 21' 51".
- Huntington**—K10GQ, Eugene Television Inc., Box 2, Boise, ID 83707 (KBCI-TV Ch. 2 Boise, ID)—1-w, lat. 44° 21' 22", long. 117° 16' 42".
- Huntington**—K13SL, King Bcstg. Co., Box 7, Boise, ID 83707 (KTVM Ch. 7 Boise, ID)—1-w, lat. 44° 21' 22", long. 117° 16' 42".
- Idleld Park, Glide, Oak Creek Valley & Sutherlin**—K11BX, KEZI Inc., Box 7009, Eugene, OR 97401 (KEZI Ch. 9 Eugene; KOIN Ch. 6 Portland)—1-w, lat. 43° 21' 23", long. 123° 03' 50".
- Imbler/Summerville**—K52DT, Blue Mountain Translator District, 63970 McDonald Lane, La Grande, OR 97850 (KPTV Ch. 12 Portland)—20-w, lat. 45° 26' 23", long. 117° 53' 59".
- Jacksonville**—K02IC, Freedom Communications Inc., Box 10, 1440 Rossanley Dr., Medford, OR 97501 (KTVL Ch. 10 Medford)—5-w, lat. 42° 20' 15", long. 122° 58' 25".
- Jacksonville**—K07RQ, Southern Oregon Public Television Inc., 34 S. Fir St., Medford, OR 97501 (KSYS Ch. 8 Medford)—1-w, lat. 42° 20' 21", long. 122° 55' 30".
- Jacksonville**—K21BG, Soda Mountain Bcstg. Inc., 2225 Coburg Rd., Eugene, OR 97401 (KDRV Ch. 12 Medford)—20-w, lat. 42° 20' 21", long. 122° 55' 30".
- Jacksonville & Old Military Road**—K13JR, California-Oregon Bcstg. Inc., Box 10185, Eugene, OR 97440 (KOBI Ch. 5 Medford)—10-w, lat. 42° 20' 21", long. 122° 55' 30".
- John Day & Mount Vernon**—K68CB, Oregon Public Bcstg., 7140 S.W. Macadam Ave., Portland, OR 97219 (KOPB-TV Ch. 10 Portland)—100-w, lat. 44° 26' 03", long. 118° 57' 28".
- Jordan Valley**—K09PB, Jordan Creek Viewers Inc., Box 189, Jordan Valley, OR 97910 (KIVI Ch. 6 Nampa-Boise-Caldwell, ID)—1-w, lat. 43° 02' 47", long. 116° 59' 30".
- Jordan Valley**—K11LS, Eugene Television Inc., Box 2, Boise, ID 83707 (KBCI-TV Ch. 2 Boise, ID)—1-w, lat. 43° 02' 47", long. 116° 59' 30".
- Jordan Valley**—K13MF, Jordan Creek Viewers Inc., Box 189, Jordan Valley, OR 97910 (KTVM Ch. 7 Boise, ID)—1-w, lat. 43° 02' 47", long. 116° 59' 30".
- Juntura**—K11SM, Juntura Community TV, Box 248, Juntura, OR 97911 (KBCI-TV Ch. 2 Boise, ID)—1-w, lat. 43° 46' 03", long. 118° 05' 01".
- Juntura**—K13RJ, Juntura Community TV, Box 248, Juntura, OR 97911 (KTVM Ch. 7 Boise, ID)—1-w, lat. 43° 45' 38", long. 118° 04' 52".
- Kaskela Ranch**—K05DA, Kaskela Ranch Inc., Star Rte., Maupin, OR 97037 (KGW Ch. 8 Portland)—1-w, lat. 44° 54' 10", long. 121° 00' 55".
- Keno**—See K60BH, Midland.
- Keno**—See K62BE, Midland.
- Klamath Falls**—K04ES, California-Oregon Bcstg. Inc., Box 10185, Eugene, OR 97440 (KOTI Ch. 2 Klamath Falls)—1-w, lat. 42° 14' 00", long. 121° 47' 30". Requests CP for change to 10-w, lat. 42° 15' 44", long. 121° 45' 38". BPTT-940414NQ.
- Klamath Falls**—K13UR, Soda Mountain Bcstg. Inc., 2225 Coburg Rd., Eugene, OR 97401 (KDKF Ch. 31 Klamath Falls; KDRV Ch. 12 Medford)—1-w, lat. 42° 12' 58", long. 121° 47' 55".
- Klamath Falls**—K22AA, Southern Oregon Public Television Inc., 34 S. Fir St., Medford, OR 97501—lat. 42° 14' 15", long. 121° 46' 09".
- *Klamath Falls**—K44DZ, Junko K. & Bobby C. Shehan, 2032 Amsterdam Lane, Modesto, CA 95356 (KMUJ Ch. 26 Medford)—1000-w, lat. 42° 05' 48", long. 121° 37' 57".
- Klamath Falls**—See K52AS, Altamont.
- Klamath Falls**—K56EW, Better Life Television, 36505 Ditch Creek Rd., Rogue River, OR 97537 (K65EJ Ch. 65 Grants Pass)—100-w, lat. 42° 08' 43", long. 121° 46' 15".
- Klamath Falls**—K58BG, Trinity Bcstg. Network Inc., Box A, Santa Ana, CA 92711 (KTBN-TV Ch. 40 Santa Ana-Los Angeles, CA)—lat. 42° 08' 48", long. 121° 46' 16". Note: Licensed as LPTV.
- Klamath Falls, Altamont & Pelican City**—K07PU, Freedom Communications Inc., Box 10, 1440 Rossanley Dr., Medford, OR 97501 (KTVL Ch. 10 Medford)—1-w, lat. 42° 14' 17", long. 121° 45' 49".
- Knappa**—See K17CP, Grays River, WA.
- L/S Ranch, Severance Ranch & vicinity**—K02JN, Paulina Telecasters Inc., Box 216, Post, OR 97752 (KATU Ch. 2 Portland)—1-w, lat. 44° 05' 44", long. 120° 25' 00".
- L/S Ranch, Severance Ranch & vicinity**—K06JN, Resort Bcstg. Co., 62990 O.B. Riley Rd., Bend, OR 97701 (KTVM Ch. 21 Bend)—1-w, lat. 44° 05' 44", long. 120° 25' 00".
- La Grande**—K23DB, Cannell Communications L.P., Suite 975, 400 Perimeter Center Terrace NE, Atlanta, GA 30346 (KPDX Ch. 49 Vancouver, WA)—100-w, lat. 45° 18' 35", long. 117° 44' 09". Note: Licensed as LPTV.
- La Grande**—K34DI, Blue Mountain Translator District, Box 39, North Powder, OR 97867 (KOIN Ch. 6 Portland; KATU Ch. 2 Portland)—50-w, lat. 45° 12' 47", long. 119° 17' 41".
- La Grande**—K50CI, Blue Mountain Translator District, Box 39, North Powder, OR 97867 (KGW Ch. 8 Portland)—100-w, lat. 45° 26' 23", long. 117° 53' 59".
- La Grande**—K54BX, Blue Mountain Translator District, Box 1651, Rte. 1, La Grande, OR 97850 (KXLY-TV Ch. 4 Spokane, WA)—200-w, lat. 45° 26' 23", long. 117° 53' 59".
- La Grande**—K56BE, Blue Mountain Translator District, Box 1651, Rte. 1, La Grande, OR 97850 (KOIN Ch. 6 Portland)—100-w, lat. 45° 26' 23", long. 117° 53' 59".
- La Grande**—K58AY, Blue Mountain Translator District, Box 1651, Rte. 1, La Grande, OR 97850 (KXLY-TV Ch. 4 Spokane, WA; KATU Ch. 2 Portland)—100-w, lat. 45° 26' 23", long. 117° 53' 59".

- KATU Ch. 2 Portland**—100-w, lat. 45° 26' 23", long. 117° 53' 59".
- La Grande**—K60DL, Blue Mountain Translator District, Box 1651, Rte. 1, La Grande, OR 97850 (KOIN Ch. 6 Portland)—100-w, lat. 45° 18' 35", long. 117° 44' 00".
- La Grande**—See K62BK, Elgin.
- La Grande**—See K6680, Elgin.
- La Grande**—See K68AH, Elgin.
- La Grande, Baker, Elgin & Union**—K64BB, Blue Mountain Translator District, Box 1651, Rte. 1, La Grande, OR 97850 (KXLY-TV Ch. 4 Spokane, WA; KATU Ch. 2 Portland)—100-w, lat. 45° 18' 35", long. 117° 44' 09".
- La Pine**—K02JL, La Pine TV Corp., Box 153, La Pine, OR 97739—10-w, lat. 43° 39' 17", long. 121° 25' 46".
- La Pine**—K05JV, Resort Bcstg. Co., 62990 O.B. Riley Rd., Bend, OR 97701 (KTVZ Ch. 21 Bend)—10-w, lat. 43° 39' 17", long. 121° 25' 46".
- La Pine, Lower Deschutes & Upper Deschutes River**—K04BJ, La Pine TV Corp., Box 153, La Pine, OR 97739 (KOIN Ch. 6 Portland)—10-w, lat. 43° 39' 17", long. 121° 25' 46".
- La Pine, Lower Deschutes & Upper Deschutes River**—K11GQ, La Pine TV Corp., Box 153, La Pine, OR 97739 (KEZI Ch. 9 Eugene)—10-w, lat. 43° 39' 17", long. 121° 25' 46".
- La Pine, Lower Deschutes & Upper Deschutes River**—K13JF, La Pine TV Corp., Box 153, La Pine, OR 97739 (KGW Ch. 8 Portland)—10-w, lat. 43° 39' 17", long. 121° 25' 46".
- Lakeview**—K12IH, Freedom Communications Inc., Box 10, 1440 Rossanley Dr., Medford, OR 97501 (KTVM Ch. 10 Medford)—10-w, lat. 42° 11' 48", long. 120° 34' 11".
- Lakeview**—K19BK, Oregon Public Bcstg., 7140 S.W. Macadam Ave., Portland, OR 97219 (KOPB-TV Ch. 10 Portland)—100-w, lat. 42° 10' 42", long. 120° 21' 18".
- Lakeview**—K21BC, Trinity Bcstg. Network Inc., Box A, Santa Ana, CA 92711 (KTBN-TV Ch. 40 Santa Ana-Los Angeles, CA)—100-w, lat. 42° 11' 48", long. 120° 34' 11". Note: Licensed as LPTV.
- Lakeview, New Idaho District & West Side**—K07NR, California Oregon Bcstg. Inc., Box 10185, Eugene, OR 97440 (KOTI Ch. 2 Klamath Falls)—10-w, lat. 42° 11' 48", long. 120° 34' 11".
- Lebanon**—See K20DD, Albany.
- Lebanon**—See K26AY, Corvallis.
- Lebanon**—See K45CV, Albany.
- Lexington**—See K63BS, Heppner.
- Lincoln City**—K42CZ, Fisher Bcstg. Inc., 100 4th Ave. N, Seattle, WA 98109 (KATU Ch. 2 Portland)—1000-w, lat. 44° 45' 23", long. 124° 02' 49".
- Lonerock**—K10CR, Lonerock TV Co., Lonerock Rte., Condon, OR 97823 (KEPR-TV Ch. 19 Pasco-Kennewick-Richland, WA)—0.5-w, lat. 45° 05' 00", long. 119° 56' 10".
- Long Creek**—K04AE, F.L.C.R. Community TV Inc., Box 162, Long Creek, OR 97856 (KBCI-TV Ch. 2 Boise, ID)—10-w, lat. 44° 40' 45", long. 119° 08' 55".
- Long Creek**—K06AB, F.L.C.R. Community TV Inc., Box 162, Long Creek, OR 97856 (KTVB Ch. 7 Boise, ID)—10-w, lat. 44° 40' 45", long. 119° 08' 55".
- Long Creek**—K09AE, F.L.C.R. Community TV Inc., Box 162, Long Creek, OR 97856 (KBCI-TV Ch. 2 Boise, ID)—1-w, lat. 44° 41' 48", long. 118° 58' 18".
- Long Creek**—K11AH, F.L.C.R. Community TV Inc., Box 162, Long Creek, OR 97856 (KTVB Ch. 7 Boise, ID)—1-w, lat. 44° 41' 48", long. 118° 58' 18".
- Long Creek**—See K63BS, Heppner.
- Lower Deschutes River**—See K04BJ, La Pine.
- Lower Deschutes River**—See K11GQ, La Pine.
- Lower Deschutes River**—See K13JF, La Pine.
- Madras & Culver**—K56BV, Jefferson County TV Inc., Box 8, Madras, OR 97741 (KGW Ch. 8 Portland)—100-w, lat. 44° 34' 48", long. 121° 09' 12".
- Madras & Culver**—K58BK, Jefferson County TV Inc., Box 8, Madras, OR 97741 (KOIN Ch. 6 Portland)—100-w, lat. 44° 34' 48", long. 121° 09' 12".
- Madras & Culver**—K63CC, Jefferson County TV Inc., Box 8, Madras, OR 97741 (KATU Ch. 2 Portland)—100-w, lat. 44° 34' 48", long. 121° 09' 12".
- Madras & Culver**—K66BC, Resort Bcstg. Co., 62990 O.B. Riley Rd., Bend, OR 97701 (KTVZ Ch. 21 Bend)—100-w, lat. 44° 34' 48", long. 121° 09' 12".
- Madras & Culver**—K69BI, Jefferson County TV Inc., Box 8, Madras, OR 97741 (KPTV Ch. 12 Portland)—100-w, lat. 44° 34' 48", long. 121° 09' 12".
- Malin**—See K04KI, Merrill.
- Manzanita**—See K44AV, Rockaway.
- Manzanita**—See K57DK, Rockaway.
- Mapleton**—K03CQ, Mapleton Translator Inc., 10914 E. Mapleton Rd., Mapleton, OR 97453 (KVAL-TV Ch. 13 Eugene)—1-w, lat. 44° 03' 00", long. 123° 50' 45".
- Mapleton**—K05DF, Mapleton Translator Inc., 10914 E. Mapleton Rd., Mapleton, OR 97453 (KEZI Ch. 9 Eugene)—1-w, lat. 44° 03' 00", long. 123° 50' 45".
- Mapleton**—K11HW, Mapleton Translator Inc., 10914 E. Mapleton Rd., Mapleton, OR 97453 (KMTR Ch. 16 Eugene)—1-w, lat. 44° 03' 00", long. 123° 50' 45".
- Maupin**—K52CH, Maupin Translator District, Box 141, Maupin, OR 97037 (KOPB-TV Ch. 10 Portland)—20-w, lat. 45° 10' 54", long. 121° 03' 17".
- Maupin**—K54BK, Maupin Translator District, Box 141, Maupin, OR 97037 (KATU Ch. 2 Portland)—20-w, lat. 45° 10' 54", long. 121° 03' 17".
- Maupin**—K56CD, Maupin Translator District, Box 141, Maupin, OR 97037 (KOIN Ch. 6 Portland)—20-w, lat. 45° 10' 54", long. 121° 03' 17".
- Maupin**—K58BU, Maupin Translator District, Box 141, Maupin, OR 97037 (KGW Ch. 8 Portland)—100-w, lat. 45° 10' 54", long. 121° 03' 17".
- Maupin**—K60CH, Maupin Translator District, Box 141, Maupin, OR 97037 (KOIN Ch. 6 Portland)—20-w, lat. 45° 10' 54", long. 121° 03' 17".
- Maupin**—K62EI, Maupin Translator District, Box 141, Maupin, OR 97037 (KPDX Ch. 49 Vancouver, WA)—100-w, lat. 45° 10' 54", long. 121° 03' 17".
- Medford**—K32DY, California-Oregon Bcstg. Inc., Box 10185, Eugene, OR 97440 (KOBI Ch. 5 Medford)—1000-w, lat. 42° 17' 43", long. 122° 45' 00". Note: Licensed as LPTV.
- Medford**—K42DE, Better Life Television, 36505 Ditch Creek Rd., Rogue River, OR 97537 (K65EJ Ch. 65 Grants Pass)—1000-w, lat. 42° 21' 23", long. 122° 58' 33".
- Medford**—K52EE, Better Life Television, 36505 Ditch Creek Rd., Rogue River, OR 97537 (K65EJ Ch. 65 Grants Pass)—100-w, lat. 42° 17' 43", long. 122° 45' 00".
- Medford**—K57EK, Trinity Bcstg. Network Inc., Box C-11949, Santa Ana, CA 92711 (KTBN-TV Ch. 40 Santa Ana-Los Angeles, CA)—1000-w, lat. 42° 25' 41", long. 123° 00' 04".
- Medford**—K62DN, California-Oregon Bcstg. Inc., Box 10185, Eugene, OR 97440 (KOBI Ch. 5 Medford)—1000-w, lat. 42° 25' 41", long. 123° 00' 04". Note: Licensed as LPTV.
- Merrill**—See K02DP, Grants Pass.
- Merrill**—See K40BL, Hugo.
- *Merlin**—K56FN, Better Life Television, 36505 Ditch Creek Rd., Rogue River, OR 97537 (K65EJ Ch. 65 Grants Pass)—100-w, lat. 42° 36' 00", long. 123° 21' 54".
- Merlin & Hugo**—K36CL, California-Oregon Bcstg. Inc., Box 10185, Eugene, OR 97440 (KOBI Ch. 5 Medford)—lat. 42° 28' 59", long. 123° 21' 59". Holds CP for change to lat. 42° 36' 00", long. 123° 21' 51".
- Merrill**—See K60BH, Midland.
- Merrill**—See K62BE, Midland.
- Merrill & Malin**—K04KI, Southern Oregon Public Television Inc., 34 S. Fir St., Medford, OR 97501 (KSYS Ch. 8 Medford)—5-w, lat. 42° 05' 48", long. 121° 37' 57".
- *Midland, Merrill & Keno**—K60BH, Freedom Communications Inc., Box 10, 1440 Rossanley Dr., Medford, OR 97501 (KTVM Ch. 10 Medford)—100-w, lat. 42° 08' 48", long. 121° 46' 16".
- Midland, Merrill & Keno**—K62BE, California-Oregon Bcstg. Inc., Box 10185, Eugene, OR 97440 (KOTI Ch. 2 Klamath Falls)—100-w, lat. 42° 08' 48", long. 121° 46' 16".
- Milton**—K65CN, Citizens TV Inc., Box 2, Milton-Freewater, OR 97862—lat. 45° 50' 25", long. 118° 17' 10".
- Milton-Freewater**—K51DF, Citizens TV Inc., Box 2, Milton-Freewater, OR 97862 (KREM-TV Ch. 2 Spokane, WA)—100-w, lat. 45° 50' 25", long. 118° 17' 10".
- *Milton-Freewater**—K53EK, City of Milton-Freewater, Box 6, Milton-Freewater, OR 97862 (KOIN Ch. 6 Portland)—100-w, lat. 45° 49' 55", long. 118° 15' 37". Note: Licensed as LPTV.
- Milton-Freewater**—K55GC, City of Milton-Freewater, Box 6, Milton-Freewater, OR 97862 (KATU Ch. 2 Portland)—100-w, lat. 45° 49' 55", long. 118° 15' 37". Note: Licensed as LPTV.
- Milton-Freewater**—K61BT, Oregon Public Bcstg., 7140 S.W. Macadam Ave., Portland, OR 97219 (KTVM Ch. 13 La Grande)—100-w, lat. 45° 50' 25", long. 118° 17' 10". Requests CP for change to lat. 45° 49' 54", long. 118° 15' 38". BPTT-940413BC.
- Milton-Freewater**—K63DA, Citizens TV Inc., Box 2, Milton-Freewater, OR 97862 (KXLY-TV Ch. 4 Spokane, WA; KAYU-TV Ch. 28 Spokane, WA)—100-w, lat. 45° 50' 25", long. 118° 17' 10".
- Milton-Freewater**—K67DE, Citizens TV Inc., Box 2, Milton-Freewater, OR 97862 (KHQ-TV Ch. 6 Spokane, WA)—100-w, lat. 45° 50' 25", long. 118° 17' 10".
- Milton-Freewater**—K69AB, Citizens TV Inc., Box 2, Milton-Freewater, OR 97862 (KSPS-TV Ch. 7 Spokane, WA)—100-w, lat. 45° 50' 25", long. 118° 17' 10".

Translators—Oregon

- Mitchell**—K04GY, Mitchell Community TV Inc., Box 188, Mitchell, OR 97750 (KTVB Ch. 7 Boise, ID)—1-w, lat. 44° 34' 16", long. 120° 02' 48".
- Mitchell**—K05DT, Mitchell Community TV Inc., Box 188, Mitchell, OR 97750 (KBCI-TV Ch. 2 Boise, ID)—1-w, lat. 44° 34' 16", long. 120° 02' 48".
- Mitchell**—K09KQ, Mitchell Community TV Inc., Box 188, Mitchell, OR 97750 (KATU Ch. 2 Portland)—1-w, lat. 44° 34' 16", long. 120° 02' 48".
- Mitchell**—K11JC, Mitchell Community TV Inc., Box 188, Mitchell, OR 97750 (KVAL-TV Ch. 13 Eugene)—1-w, lat. 44° 34' 16", long. 120° 02' 48".
- Mohler**—See K57DK, Rockaway.
- Montgomery Ranch & Spring River Butte**—K32CC, La Pine TV Inc., Box 153, La Pine, OR 97739 (KGW Ch. 8 Portland)—20-w, lat. 43° 52' 25", long. 121° 30' 11".
- Monument**—K09MZ, Monument TV Inc., Box 144, Monument, OR 97864 (KGW Ch. 8 Portland; KTVB Ch. 7 Boise, ID)—1-w, lat. 44° 50' 27", long. 119° 27' 50".
- Monument**—K11NM, Monument TV Inc., Box 144, Monument, OR 97864 (KBCI-TV Ch. 2 Boise, ID; KOIN Ch. 6 Portland)—1-w, lat. 44° 50' 27", long. 119° 27' 50".
- Monument**—K12MX, Monument TV Inc., Box 144, Monument, OR 97864 (KOPB-TV Ch. 10 Portland)—1-w, lat. 44° 50' 27", long. 119° 27' 50".
- Monument**—K13OH, Monument TV Inc., Box 144, Monument, OR 97864 (KIVI Ch. 6 Nampa-Boise-Caldwell, ID)—1-w, lat. 44° 50' 27", long. 119° 27' 50".
- Mount Vernon**—See K68CB, John Day.
- Murphy & New Hope**—K34BV, California-Oregon Bcstg. Inc., Box 10185, Eugene, OR 97440 (KOBI Ch. 5 Medford)—20-w, lat. 42° 17' 36", long. 123° 20' 13".
- Myrtle Creek**—K08FU, Myrtle Creek Chamber of Commerce, Box 310, Myrtle Creek, OR 97457 (KEZI Ch. 9 Eugene)—1-w, lat. 43° 01' 04", long. 123° 16' 53".
- Myrtle Creek**—K13HM, Southwest Oregon Television Bcstg. Corp., 1850 N.E. Stephens St., Roseburg, OR 97470 (KPIC Ch. 4 Roseburg)—10-w, lat. 43° 01' 04", long. 123° 16' 53". Requests CP for change to lat. 43° 01' 05", long. 123° 18' 46". BPTV-JE04152T.
- Myrtle Point & Broadbent**—K55FM, Oregon Public Bcstg., 7140 S.W. Macadam Ave., Portland, OR 97219 (KOPB-TV Ch. 10 Portland; KOAC-TV Ch. 7 Corvallis)—100-w, lat. 43° 01' 05", long. 124° 10' 36".
- Myrtle Point, Broadbent & Norway**—K02GO, Broadbent TV Translator Inc., Box 51, Broadbent, OR 97414 (KEZI Ch. 9 Eugene)—1-w, lat. 43° 01' 05", long. 124° 10' 36".
- Myrtle Point, Broadbent, Catching Creek, Gaylord & Norway**—K07JP, Broadbent TV Translator Inc., Box 51, Broadbent, OR 97414 (KOBI Ch. 5 Medford)—1-w, lat. 43° 01' 05", long. 124° 10' 36".
- Myrtle Point, Broadbent, Catching Creek, Gaylord & Norway**—K13KQ, Broadbent TV Translator Inc., Box 51, Broadbent, OR 97414 (KCBY-TV Ch. 11 Coos Bay-North Bend)—1-w, lat. 43° 01' 05", long. 124° 10' 36".
- Neah-Kah-Nie**—See K57DK, Rockaway.
- Nehalem**—See K57DK, Rockaway.
- Nesika Beach**—See K02IQ, Squaw Valley.
- Nesika Beach**—K20BI, Freedom Communications Inc., Box 10, 1440 Rossanley Dr., Medford, OR 97501 (KTVL Ch. 10 Medford)—lat. 42° 23' 51", long. 124° 21' 51". Requests CP for change to 100-w. BPTT-940413BV.
- New Hope**—See K34BV, Murphy.
- New Idaho District**—See K07NR, Lakeview.
- Newberg**—K66EJ, Estate of A. B. Herman, Helen Herman-Executrix, 6347 N. Marine Dr., Portland, OR 97203 (KBSP-TV Ch. 22 Salem)—380-w, lat. 45° 21' 17", long. 122° 59' 23". Note: Licensed as LPTV.
- Newburg & Tigard**—K18EL, Cannell Communications L.P., Suite 975, 400 Perimeter Center Terrace NE, Atlanta, GA 30346 (KPDX Ch. 49 Vancouver, WA)—1000-w, lat. 45° 21' 17", long. 122° 59' 17". Note: Licensed as LPTV.
- *Newport**—K15DS, Cannell Communications L.P., Suite 975, 400 Perimeter Center Terrace NE, Atlanta, GA 30346 (KPDX Ch. 49 Vancouver, WA)—1000-w, lat. 44° 45' 23", long. 124° 02' 49". Requests assignment of permit to KPDX License Partnership. BALTT-940728KX.
- Newport**—K29AZ, King Bcstg. Co., 1501 S.W. Jefferson St., Portland, OR 97201 (KGW Ch. 8 Portland)—1000-w, lat. 44° 45' 23", long. 124° 02' 49". Note: Licensed as LPTV.
- Newport**—K71AS, Eugene Television Inc., Box 1313, Eugene, OR 97440—lat. 44° 45' 24", long. 124° 02' 47".
- Newport & Otter Rock**—K55DA, Eugene Television Inc., Box 1313, Eugene, OR 97440—50-w, lat. 44° 45' 23", long. 124° 02' 52".
- Newport, Seal Rock & South Beach**—K66AS, Oregon Public Bcstg., 7140 S.W. Macadam Ave., Portland, OR 97219 (KOAC-TV Ch. 7 Corvallis)—100-w, lat. 44° 45' 24", long. 124° 02' 47".
- North Bank**—See K02IQ, Squaw Valley.
- North Bend**—See K13JQ, Empire.
- North Bend**—See K17AA, Coos Bay.
- North La Pine**—K34AI, La Pine TV Corp., Box 153, La Pine, OR 97739 (KOIN Ch. 6 Portland)—20-w, lat. 43° 52' 25", long. 121° 30' 11".
- North La Pine & Sun River**—K38DT, La Pine TV Inc., Box 153, La Pine, OR 97739 (KGW Ch. 8 Portland)—20-w, lat. 43° 52' 25", long. 121° 30' 11".
- North Powder**—See K62BK, Elgin.
- Norway**—See K02GO, Myrtle Point.
- Norway**—See K07JP, Myrtle Point.
- Norway**—See K13KQ, Myrtle Point.
- Nyssa**—See K15DY, Ontario.
- O'Brien**—See K02DV, Bridgeview.
- Oak**—See K53CU, Roseburg.
- Oak Creek Valley**—See K11BX, Idlewild Park.
- Oakland**—K07IA, KEZI Inc., Box 7009, Eugene, OR 97401 (KEZI Ch. 9 Eugene)—1-w, lat. 43° 25' 29", long. 123° 18' 14".
- Oakland**—See K68BG, Glide.
- Oakland & Union Gap**—K12IA, Southwest Oregon Television Bcstg. Corp., 1850 N.E. Stephens St., Roseburg, OR 97470 (KPIC Ch. 4 Roseburg)—1-w, lat. 43° 24' 10", long. 123° 18' 45".
- Oakridge**—K02CY, Upper Willamette TV Reflector System Inc., Box 359-X, Oakridge, OR 97463 (KVAL-TV Ch. 13 Eugene)—1-w, lat. 43° 44' 54", long. 122° 26' 15".
- Oakridge**—K04CT, Upper Willamette TV Reflector System Inc., Box 359-X, Oakridge, OR 97463 (KEZI Ch. 9 Eugene)—1-w, lat. 43° 44' 54", long. 122° 26' 15".
- Oakridge**—K11SZ, Oregon Public Bcstg., 7140 S.W. Macadam Ave., Portland, OR 97219 (KDAC-TV Ch. 7 Corvallis)—10-w, lat. 43° 44' 54", long. 122° 26' 15".
- Old Military Road**—See K13JR, Jacksonville.
- Ontario, Adrian, Nyssa & Vale**—K15DY, Oregon Public Bcstg., 7140 S.W. Macadam Ave., Portland, OR 97219 (KTVR Ch. 13 La Grande)—100-w, lat. 44° 03' 53", long. 116° 54' 14".
- Oregon Canyon**—K05DE, Oregon Canyon Ranches, John Echave, McDermitt, NV 89421 (KTVB Ch. 7 Boise, ID)—1-w, lat. 42° 19' 03", long. 117° 52' 03".
- *Oregon Canyon**—K11PO, Oregon Canyon Ranches, John Echave, McDermitt, NV 89421 (KIVI Ch. 6 Nampa-Boise-Caldwell, ID)—1-w, lat. 42° 16' 05", long. 117° 49' 57".
- Oregon Canyon**—K13HT, Oregon Canyon Ranches, John Echave, McDermitt, NV 89421 (KBCI-TV Ch. 2 Boise, ID)—1-w, lat. 42° 19' 03", long. 117° 52' 03".
- Otter Rock**—See K55DA, Newport.
- Oxbow**—K02JS, Idaho Power Co., Box 70, Boise, ID 83707 (KIVI Ch. 6 Nampa-Boise-Caldwell, ID)—1-w, lat. 44° 57' 34", long. 116° 49' 57".
- Oxbow**—K04ET, Idaho Power Co., Box 70, Boise, ID 83707 (KBCI-TV Ch. 2 Boise, ID)—1-w, lat. 44° 57' 34", long. 116° 49' 57".
- Oxbow**—K06ER, Idaho Power Co., Box 70, Boise, ID 83707 (KTVB Ch. 7 Boise, ID)—1-w, lat. 44° 57' 34", long. 116° 49' 57".
- Pacific City & Cloverdale**—K68BA, Oregon Public Bcstg., 7140 S.W. Macadam Ave., Portland, OR 97219 (KOAC-TV Ch. 7 Corvallis)—100-w, lat. 45° 12' 52", long. 123° 45' 16".
- Paisley**—K09VC, Oregon Public Bcstg., 7140 S.W. Macadam Ave., Portland, OR 97219 (KOPB-TV Ch. 10 Portland)—1-w, lat. 42° 41' 42", long. 120° 33' 13".
- Paisley & Valley Falls**—K04JN, Paisley TV Inc., Box 128, Paisley, OR 97636 (KTVL Ch. 10 Medford; KOAB-TV Ch. 3 Bend)—10-w, lat. 42° 23' 31", long. 120° 22' 04".
- Paisley, Clover Flats & Valley Falls**—K06BP, Paisley TV Inc., Box 128, Paisley, OR 97636 (KOTI Ch. 2 Klamath Falls)—10-w, lat. 42° 37' 39", long. 120° 22' 12".
- Paulina & vicinity**—K04IV, Paulina Telecasters Inc., Box 6, Paulina, OR 97751 (KVAL-TV Ch. 13 Eugene)—10-w, lat. 44° 12' 00", long. 119° 43' 00".
- Pelican City**—See K07PU, Klamath Falls.
- *Pendleton**—K36DP, Blue Mountain Translator District, Box 901, La Grande, OR 97850 (KGW Ch. 8 Portland)—100-w, lat. 45° 12' 47", long. 119° 17' 41".
- Pendleton**—K44DY, Cannell Communications L.P., Suite 975, 400 Perimeter Center Terrace NE, Atlanta, GA 30346 (KPDX Ch. 49 Vancouver, WA)—1000-w, lat. 45° 48' 04", long. 118° 22' 42". Note: Licensed as LPTV.
- Pendleton & Umatilla County (eastern)**—K59BO, Oregon Public Bcstg., 7140 S.W. Macadam Ave., Portland, OR 97219 (KTVR Ch. 13 La Grande)—100-w, lat. 45° 35' 20", long. 118° 34' 54".
- Pendleton, Hermiston & Umatilla**—K32DE, Blue Mountain Translator District, Box 39, North Powder, OR 97867 (KOIN

- Ch. 6 Portland)—50-w, lat. 45° 12' 47", long. 119° 17' 41".
- *Pendleton, Hermiston & Umatilla—K36DP, Blue Mountain Translator District, Box 1651, Rte. 1, La Grande, OR 97850 (KGW Ch. 8 Portland)—100-w, lat. 45° 12' 47", long. 119° 17' 41".
- *Pendleton, Hermiston & Umatilla—K38AH, Blue Mountain Translator District, Box 1651, Rte. 1, La Grande, OR 97850 (KPTV Ch. 12 Portland)—100-w, lat. 45° 12' 47", long. 119° 17' 41".
- Phoenix—See K04EO, Ashland.
- Phoenix—K34DJ, Southern Oregon Public Television Inc., 34 S. Fir St., Medford, OR 97501—lat. 42° 17' 55", long. 122° 44' 59".
- Phoenix & Talent—K16CU, Freedom Communications Inc., Box 10, 1440 Rossanley Dr., Medford, OR 97501 (KTVL Ch. 10 Medford)—1000-w, lat. 42° 17' 43", long. 122° 45' 00".
- Pinehurst—K13PF, Southern Oregon Public Television Inc., 34 S. Fir St., Medford, OR 97501 (KSYS Ch. 8 Medford)—10-w, lat. 42° 08' 22", long. 122° 26' 25".
- Pistol River—K07PI, Pistol River Translator Group, Box 14, Pistol River, OR 97444 (KDRV Ch. 12 Medford)—1-w, lat. 42° 25' 08", long. 124° 23' 08".
- Plush—K04CB, Plush TV Inc., Box 14, Plush, OR 97637 (KOTI Ch. 2 Klamath Falls)—5-w, lat. 42° 18' 30", long. 119° 52' 30".
- Port Orford—K02GF, North Curry Translators Inc., 27 Hamlet Rd., Port Orford, OR 97465 (KCBY-TV Ch. 11 Coos Bay-North Bend)—10-w, lat. 42° 44' 30", long. 124° 30' 30".
- Port Orford—K08AK, California-Oregon Bcstg. Inc., 125 S. Fir, Medford, OR 97501 (KOB1 Ch. 5 Medford)—5-w, lat. 42° 44' 30", long. 124° 30' 30".
- Port Orford—K13AU, North Curry Translators Inc., 27 Hamlet Rd., Port Orford, OR 97465—1-w, lat. 42° 44' 30", long. 124° 30' 30".
- Port Orford—K14GT, Freedom Communications Inc., Box 10, 1440 Rossanley Dr., Medford, OR 97501 (KTVL Ch. 10 Medford)—20.0-w, lat. 42° 44' 30", long. 124° 30' 30".
- Port Orford—K61BU, Oregon Public Bcstg., 7140 S.W. Macadam Ave., Portland, OR 97219 (KOPB-TV Ch. 10 Portland)—100-w, lat. 42° 44' 30", long. 124° 30' 09".
- Portland—K62DV, Estate of A. B. Herman, Helen Herman-Executrix, 6347 N. Marine Dr., Portland, OR 97203 (KBSP-TV Ch. 22 Salem)—750-w, lat. 45° 29' 25", long. 122° 41' 49". Note: Licensed as LPTV.
- Powers—K61EH, Powers TV Translator Inc., Box 296, Powers, OR 97466 (KEZI Ch. 9 Eugene)—20-w, lat. 42° 53' 11", long. 124° 05' 29".
- Powers—K66DG, Powers TV Translator Inc., Box 296, Powers, OR 97466 (KCBY-TV Ch. 11 Coos Bay-North Bend)—20-w, lat. 42° 53' 11", long. 124° 05' 29".
- Powers—K69AM, Powers TV Translator Inc., Box 296, Powers, OR 97466 (KCBY-TV Ch. 11 Coos Bay-North Bend)—20-w, lat. 42° 53' 11", long. 124° 05' 29".
- Powers—K73BR, Powers TV Translator Inc., Box 296, Powers, OR 97466—lat. 42° 53' 12", long. 124° 05' 30".
- Powers & Florence—K64DA, Powers TV Translator Inc., Box 296, Powers, OR 97466 (KEZI Ch. 9 Eugene)—10-w, lat. 42° 53' 11", long. 124° 05' 29".
- Prairie City & Unity—K05JL, Oregon Public Bcstg., 7140 S.W. Macadam Ave., Portland, OR 97219 (KTVR Ch. 13 La Grande)—5.5-w, lat. 44° 26' 25", long. 118° 25' 09".
- Prairie City (rural area S of)—K11LT, Prairie City Lions Club, Box 116, Prairie City, OR 97869 (KBCI-TV Ch. 2 Boise, ID)—1-w, lat. 44° 26' 31", long. 118° 25' 15".
- Prairie City (rural area S of)—K13MM, Prairie City Lions Club, Box 116, Prairie City, OR 97869 (KTVB Ch. 7 Boise, ID)—1-w, lat. 44° 26' 31", long. 118° 25' 15".
- Prairie City (rural areas S & W)—K09ME, Prairie City Lions Club, Box 116, Prairie City, OR 97869 (KAID Ch. 4 Boise, ID)—1-w, lat. 44° 26' 31", long. 118° 25' 15".
- Prairie City (rural areas S & W)—K12LW, Prairie City Lions Club, Box 116, Prairie City, OR 97869 (KVI Ch. 6 Nampa-Boise-Caldwell, ID)—1-w, lat. 44° 26' 31", long. 118° 25' 15".
- Princeton & Virginia Valley—K10IO, Princeton Community TV, 253 N. Broadway, Bums, OR 97720 (KTVB Ch. 7 Boise, ID)—1-w, lat. 43° 15' 00", long. 118° 30' 00".
- Princeton & Virginia Valley region—K13RT, Princeton Community TV, 253 N. Broadway, Bums, OR 97720 (KVI Ch. 6 Nampa-Boise-Caldwell, ID)—1-w, lat. 43° 15' 00", long. 118° 30' 00".
- Prineville—K08KN, King Bcstg. Co., 1501 S.W. Jefferson St., Portland, OR 97201 (KGW Ch. 8 Portland)—lat. 44° 11' 51", long. 120° 58' 35". Note: Licensed as LPTV.
- Prineville—K31CR, KOIN-TV Inc., 222 S.W. Columbia St., Portland, OR 97201 (KOIN Ch. 6 Portland)—1000-w, lat. 44° 11' 51", long. 120° 58' 35".
- Prineville—K44AH, Oregon TV Inc., 735 S.W. 20th Place, Portland, OR 97205 (KPTV Ch. 12 Portland)—100-w, lat. 44° 26' 05", long. 120° 57' 06".
- Prineville—K54AP, Fisher Bcstg. Inc., 100 4th Ave. N, Seattle, WA 98109 (KATU Ch. 2 Portland)—100-w, lat. 44° 26' 17", long. 120° 57' 13".
- Prineville—K66AZ, Resort Bcstg. Co., 62990 O.B. Riley Rd., Bend, OR 97701 (KTVZ Ch. 21 Bend)—1-w, lat. 44° 26' 05", long. 120° 57' 06".
- *Prineville & Redmond—K29CI, Fisher Bcstg. Inc., 100 4th Ave. N, Seattle, WA 98109 (KATU Ch. 2 Portland)—902-w, lat. 44° 11' 51", long. 120° 58' 35".
- Prineville & Redmond—K46AK, King Bcstg. Co., Box 7, Boise, ID 83707 (KGW Ch. 8 Portland)—100-w, lat. 44° 26' 05", long. 120° 57' 06". Holds CP for change to lat. 44° 26' 17", long. 120° 57' 13". BPTT-920214WF.
- *Prineville & Redmond—K50DN, King Bcstg. Co., Box 24525, Seattle, WA 98124 (KGW Ch. 8 Portland)—1000-w, lat. 44° 11' 51", long. 120° 58' 35".
- Prineville & Redmond—K52AK, KOIN-TV, 222 S.W. Columbia St., Portland, OR 97201 (KOIN Ch. 6 Portland)—100-w, lat. 44° 26' 17", long. 120° 57' 13".
- Prineville & vicinity—K68AE, Oregon Public Bcstg., 7140 S.W. Macadam Ave., Portland, OR 97219 (KOPB-TV Ch. 10 Portland)—100-w, lat. 44° 26' 05", long. 120° 57' 06". Requests CP for change to lat. 44° 26' 07", long. 120° 57' 08". BPTT-940413BD.
- Prospect—K02JG, Southern Oregon Public Television Inc., 34 S. Fir St., Medford, OR 97501 (KSYS Ch. 8 Medford)—10-w, lat. 42° 43' 36", long. 122° 36' 28".
- Prospect—K07GI, Prospect Lions Club Inc., Prospect, OR 97536 (KTVL Ch. 10 Medford)—1-w, lat. 42° 43' 36", long. 122° 36' 28".
- Prospect—K13KO, California-Oregon Bcstg. Inc., Box 10185, Eugene, OR 97440 (KCBY-TV Ch. 11 Coos Bay-North Bend)—5-w, lat. 43° 45' 57", long. 122° 25' 08".
- *Redmond—K27DO, Cancell Communications L.P., Suite 975, 400 Perimeter Center Terrace NE, Atlanta, GA 30346 (KPDx Ch. 49 Vancouver, WA)—1000-w, lat. 44° 25' 03", long. 121° 06' 01". Requests modification of CP to lat. 44° 26' 17", long. 120° 57' 13". BMTT-910501DH. Requests assignment of license to KPDX License Partnership. BALTT-940728KN.
- Redmond—See K29CI, Prineville.
- Redmond—See K50DN, Prineville.
- Redmond—See K52AK, Prineville.
- *Reedsport—K02NW, Oregon Public Bcstg., 7140 S.W. Macadam Ave., Portland, OR 97219 (KOAC-TV Ch. 7 Corvallis)—10-w, lat. 43° 41' 53", long. 124° 05' 42".
- Reedsport—K35DL, California-Oregon Bcstg. Inc., Box 10185, Eugene, OR 97440 (KOB1 Ch. 5 Medford)—20-w, lat. 43° 40' 40", long. 124° 06' 36".
- *Richland—K08KW, Oregon Public Bcstg., 7140 S.W. Macadam Ave., Portland, OR 97219 (KTVR Ch. 13 La Grande)—1-w, lat. 44° 36' 32", long. 117° 16' 40".
- Richmond—K03BJ, Spray Community TV Inc., Spray, OR 97874 (KOIN Ch. 6 Portland)—1-w, lat. 44° 45' 28", long. 119° 57' 45".
- Riddle—See K02CG, Canyonville.
- Riddle—See K07KT, Canyonville.
- Riddle—See K11GH, Tri-City.
- Riley & Alkali Lake—K06GE, Countrywide TV Inc., Box 133, Bums, OR 97720 (KTVL Ch. 10 Medford)—10-w, lat. 43° 33' 30", long. 120° 04' 28".
- Riley, Alkalai Lake & Christmas Valley—K05HO, Countywide TV Translator District, Box 149, Bend, OR 97709 (KTVZ Ch. 21 Bend)—10-w, lat. 43° 33' 30", long. 120° 04' 28".
- Riverside—K09ML, Riverside Community TV, 253 N. Broadway, Bums, OR 97720 (KIVI Ch. 6 Nampa-Boise-Caldwell, ID)—2.5-w, lat. 43° 31' 29", long. 118° 11' 08".
- Riverside—K11LO, Riverside Community TV, 253 N. Broadway, Bums, OR 97720 (KTVB Ch. 7 Boise, ID)—1-w, lat. 43° 31' 29", long. 118° 11' 08".
- Riverside—K13ME, Riverside Community TV, 253 N. Broadway, Bums, OR 97720 (KBCI-TV Ch. 2 Boise, ID)—1-w, lat. 43° 31' 29", long. 118° 11' 08".
- Rockaway—K47CD, North Tillamook County TV Translators Inc., Box 58, Rockaway, OR 97136 (KATU Ch. 2 Portland)—100-w, lat. 45° 44' 27", long. 123° 56' 10".
- Rockaway—K70CV, North Tillamook County TV Translators Inc., Box 58, Rockaway, OR 97136—lat. 45° 44' 27", long. 123° 56' 10".
- Rockaway—K72DO, North Tillamook County TV Translators Inc., Box 58, Rockaway, OR 97136—lat. 45° 44' 27", long. 123° 56' 10".
- Rockaway—K74BU, North Tillamook County TV Translators Inc., Box 58, Rockaway, OR 97136—lat. 45° 44' 27", long. 123° 56' 10".
- Rockaway & Manzanilla—K44AV, North Tillamook County TV Translators Inc., Box 58, Rockaway, OR 97136 (KGW Ch. 8 Portland)—100-w, lat. 45° 44' 27", long. 123° 56' 10".
- Rockaway & vicinity—K53BV, North Tillamook County TV Translators Inc., Box 58, Rockaway, OR 97136 (KPTV Ch. 12

Translators—Oregon

- Portland—100-w, lat. 45° 44' 27", long. 123° 56' 10".
- Rockaway & vicinity**—K778G, North Tillamook County TV Translators Inc., Box 58, Rockaway, OR 97136 (KOIN Ch. 6 Portland)—20-w, lat. 45° 44' 27", long. 123° 56' 10".
- Rockaway, Manzanita, Mohler, Neah-Kah-Nie, Nehalem & Wheeler**—K57DK, North Tillamook County TV Translators Inc., Box 58, Rockaway, OR 97136 (KOPB-TV Ch. 10 Portland)—10-w, lat. 45° 44' 27", long. 123° 56' 10".
- Rogue River**—K038Z, Freedom Communications Inc., Box 10, 1440 Rossanley Dr., Medford, OR 97501 (KTVL Ch. 10 Medford)—10-w, lat. 42° 26' 56", long. 123° 11' 22".
- Rogue River**—K67EX, Better Life Television, 36505 Ditch Creek Rd., Rogue River, OR 97537—100-w, lat. 42° 25' 35", long. 123° 08' 58".
- Rome**—K10GM, Rome TV District, 3747 Kiger Rd., Jordan Valley, OR 97910 (KBCI-TV Ch. 2 Boise, ID)—1-w, lat. 42° 51' 08", long. 117° 41' 09".
- Roseburg**—K29AX, California-Oregon Bcstg. Inc., Box 10185, Eugene, OR 97440 (KROZ Ch. 36 Roseburg)—100-w, lat. 43° 12' 03", long. 123° 22' 58". Note: Licensed as LPTV.
- ***Roseburg**—K57FS, Better Life Television, 36505 Ditch Creek Rd., Rogue River, OR 97537 (K65EJ Ch. 65 Grants Pass)—100-w, lat. 43° 12' 03", long. 123° 22' 58".
- Roseburg**—K62DR, California-Oregon Bcstg. Inc., Box 10185, Eugene, OR 97440 (KOBI Ch. 5 Medford)—100-w, lat. 43° 12' 03", long. 123° 22' 58". Note: Licensed as LPTV.
- Roseburg**—K66BF, Oregon Public Bcstg., 7140 S.W. Macadam Ave., Portland, OR 97219 (KOAC-TV Ch. 7 Corvallis)—100-w, lat. 43° 12' 10", long. 123° 22' 55".
- Roseburg, Deer Creek, Garden Valley, Glengary area, Oak (N area), Roseburg (S & W area) & Winchester**—K53CU, KEZI Inc., Box 7009, Eugene, OR 97401 (KEZI Ch. 9 Eugene)—100-w, lat. 43° 12' 22", long. 123° 21' 56".
- Ruch & Applegate**—K13PI, Southern Oregon Public Television Inc., 34 S. Fir St., Medford, OR 97501 (KSYS Ch. 8 Medford)—5-w, lat. 42° 13' 17", long. 123° 01' 27".
- Ruch & Applegate**—K43BJ, Soda Mountain Bcstg. Inc., 2225 Coburg Rd., Eugene, OR 97401 (KDRV Ch. 12 Medford)—20-w, lat. 42° 13' 09", long. 123° 01' 30".
- Salem**—K30EH, King Bcstg. Co., 1501 S.W. Jefferson St., Portland, OR 97201 (KGW Ch. 8 Portland)—10-w, lat. 45° 12' 53", long. 123° 45' 14". Holds CP for change to lat. 44° 59' 05", long. 123° 08' 30". BPTT-930402ZW.
- ***Salem & Dallas**—K27ER, Cannell Communications L.P., Suite 975, 400 Perimeter Center Terrace NE, Atlanta, GA 30346 (KPDX Ch. 49 Vancouver, WA)—1000-w, lat. 44° 59' 05", long. 123° 08' 30". Requests CP for change to 5.5-w. BPTT-JE0415ZR. Requests assignment to KPDX License Partnership. BALTT-940728KI.
- Scottsburg**—K02DB, Eugene Television Inc., Box 1313, Eugene, OR 97440 (KVAL-TV Ch. 13 Eugene)—10-w, lat. 43° 38' 00", long. 123° 49' 00".
- Scottsburg**—K06IO, KEZI Inc., Box 7009, Eugene, OR 97401 (KEZI Ch. 9 Eugene)—10-w, lat. 43° 38' 12", long. 123° 49' 31".
- Seal Rock**—See K66AS, Newport.
- Seaside**—K71AP, Seaside Video Club, Box 74, 606 12th Ave., Seaside, OR 97138—lat. 45° 57' 11", long. 123° 56' 16".
- ***Seaside & Astoria**—K21DE, Cannell Communications L.P., Suite 975, 400 Perimeter Center Terrace NE, Atlanta, GA 30346 (KPDX Ch. 49 Vancouver, WA)—1000-w, lat. 46° 00' 10", long. 123° 54' 58". Requests assignment of permit to KPDX License Partnership. BAPTT-940728KO.
- Seaside & Cannon Beach**—K62BF, Oregon Public Bcstg., 7140 S.W. Macadam Ave., Portland, OR 97219—100-w, lat. 45° 57' 11", long. 123° 56' 16".
- Seaside, Gearhart & Warrenton**—K75AJ, Seaside Video Club, 606 12th Ave., Seaside, OR 97138 (KOIN Ch. 6 Portland)—100-w, lat. 45° 57' 11", long. 123° 56' 16".
- Seaside, Gearhart & Warrenton**—K78AQ, Seaside Video Club, 606 12th Ave., Seaside, OR 97138 (KPTV Ch. 12 Portland)—20-w, lat. 45° 57' 11", long. 123° 56' 16".
- Seaside, Gearhart & Warrenton**—K81AQ, Seaside Video Club, 606 12th Ave., Seaside, OR 97138 (KGW Ch. 8 Portland)—20-w, lat. 45° 57' 11", long. 123° 56' 16".
- Selma**—See K51BV, Cave Junction.
- Seven Oaks**—See K03EI, Tofo.
- Severance Ranch**—See K02JN, L/S Ranch.
- Severance Ranch**—See K06JN, L/S Ranch.
- Shady Cove**—K13PE, Southern Oregon Public Television Inc., 34 S. Fir St., Medford, OR 97501 (KSYS Ch. 8 Medford)—5-w, lat. 42° 42' 21", long. 122° 47' 06".
- Silver Lake**—K02EI, Silver Lake Community TV Assn., Box 196, Silver Lake, OR 97638 (KEZI Ch. 9 Eugene)—1-w, lat. 43° 03' 18", long. 121° 02' 16".
- Silver Lake**—K04AY, Silver Lake Community TV Assn., Box 196, Silver Lake, OR 97638 (KOIN Ch. 6 Portland)—1-w, lat. 43° 03' 18", long. 121° 02' 36".
- Silver Lake**—K08LG, Oregon Public Bcstg., 7140 S.W. Macadam Ave., Portland, OR 97219 (KOAB-TV Ch. 3 Bend)—10-w, lat. 43° 09' 55", long. 120° 52' 50".
- Silver Lake**—K11RM, Silver Lake Community TV Assn., Box 196, Silver Lake, OR 97638 (KOBI Ch. 5 Medford)—10-w, lat. 43° 09' 55", long. 120° 52' 50".
- South Beach**—See K66AS, Newport.
- South Willamette**—See K11GT, Eugene.
- Spray**—K07EM, Spray Community TV Inc., Spray, OR 97874 (KOIN Ch. 6 Portland)—0.66-w, lat. 44° 48' 15", long. 119° 47' 25".
- Springfield**—See K57EL, Eugene.
- Springfield**—See K65ER, Eugene.
- Squaw Valley**—K07KZ, Northwest Television Inc., Box 1313, Eugene, OR 97405 (KCBY-TV Ch. 11 Coos Bay-North Bend)—5-w, lat. 42° 24' 03", long. 124° 21' 29".
- Squaw Valley**—K13MI, Community TV Assn. Inc., Box 9, Gold Beach, OR 97444 (KIEM-TV Ch. 3 Eureka, CA; KOBI Ch. 5 Medford)—5-w, lat. 42° 24' 03", long. 124° 21' 29".
- Squaw Valley, Gold Beach, Nesika Beach, North Bank & Wedderburn**—K02IQ, Soda Mountain Bcstg. Inc., 2225 Coburg Rd., Eugene, OR 97401 (KDRV Ch. 12 Medford)—20-w, lat. 42° 24' 03", long. 124° 21' 29".
- Steamboat**—K02KO, Oregon Public Bcstg., 7140 S.W. Macadam Ave., Portland, OR 97219—lat. 43° 20' 38", long. 122° 41' 23".
- Summer Lake**—K07FW, Paisley TV Inc., Box 128, Paisley, OR 97636 (KOTI Ch. 2 Klamath Falls)—1-w, lat. 42° 50' 30", long. 120° 47' 25".
- Summerville**—See K52DT, Imbler.
- Sun River & La Pine**—K62AJ, Fisher Bcstg. Inc., 100 4th Ave. N, Seattle, WA 98109 (KATU Ch. 2 Portland)—20-w, lat. 44° 20' 11", long. 121° 11' 15". Holds CP for change to lat. 43° 52' 25", long. 121° 30' 11".
- Sutherlin**—See K11BX, Idleyld Park.
- Sutherlin**—See K68BG, Glide.
- Sweet Home**—K05AQ, East Linn Community Telecasters Inc., 40421 Holley Heights Loop, Sweet Home, OR 97386 (KPTV Ch. 12 Portland)—1-w, lat. 44° 24' 11", long. 122° 48' 10".
- Sweet Home**—K11CG, East Linn Community Telecasters Inc., 40421 Holley Heights Loop, Sweet Home, OR 97386 (KGW Ch. 8 Portland)—1-w, lat. 44° 24' 11", long. 122° 48' 10".
- Swisshome**—K02AP, Siuslaw Translator Inc., Box 43, Swisshome, OR 97480 (KOIN Ch. 6 Portland)—1-w, lat. 44° 03' 19", long. 123° 48' 52".
- Swisshome**—K04AW, Siuslaw Translator Inc., Box 43, Swisshome, OR 97480 (KEZI Ch. 9 Eugene)—1-w, lat. 44° 03' 19", long. 123° 48' 52".
- Swisshome**—K05AN, Siuslaw Translator Inc., Box 43, Swisshome, OR 97480 (KVAL-TV Ch. 13 Eugene)—1-w, lat. 44° 03' 19", long. 123° 48' 52".
- Talent**—See K04EQ, Ashland.
- Talent**—See K16CU, Phoenix.
- Terrebonne**—K57CH, Oregon TV Inc., 735 S.W. 20th Place, Portland, OR 97205 (KPTV Ch. 12 Portland)—20-w, lat. 44° 20' 11", long. 121° 11' 15".
- Terrebonne**—K60BQ, King Bcstg. Co., 1501 S.W. Jefferson St., Portland, OR 97201 (KGW Ch. 8 Portland)—20-w, lat. 44° 20' 11", long. 121° 11' 15".
- Terrebonne**—K65AE, KOIN-TV Inc., 222 S.W. Columbia St., Portland, OR 97201 (KOIN Ch. 6 Portland)—20-w, lat. 44° 20' 11", long. 121° 11' 15".
- The Dalles**—K51EH, Cannell Communications L.P., Suite 975, 400 Perimeter Center Terrace NE, Atlanta, GA 30346 (KPDX Ch. 49 Vancouver, WA)—1000-w, lat. 45° 42' 43", long. 121° 06' 58". Note: Licensed as LPTV.
- The Dalles**—K59EK, King Bcstg. Co., Box 24525, Seattle, WA 98124 (KGW Ch. 8 Portland)—100-w, lat. 45° 42' 43", long. 121° 06' 58".
- The Dalles**—K64BK, KOIN-TV Inc., 222 S.W. Columbia St., Portland, OR 97201 (KOIN Ch. 6 Portland)—100-w, lat. 45° 42' 43", long. 121° 06' 58".
- The Dalles & Dufur, OR & Goldendale, WA**—K66AH, Oregon Public Bcstg., 7140 S.W. Macadam Ave., Portland, OR 97219 (KOPB-TV Ch. 10 Portland)—100-w, lat. 45° 12' 41", long. 121° 44' 05".
- The Dalles, OR & Goldendale, WA**—K61BX, Fisher Bcstg. Inc., 100 4th Ave. N, Seattle, WA 98109 (KATU Ch. 2 Portland)—100-w, lat. 45° 42' 43", long. 121° 06' 58".
- The Dalles, OR & Goldendale, WA**—K69AH, Oregon Television Inc., 735 S.W. 20th Place, Portland, OR 97205 (KPTV Ch. 12 Portland)—10-w, lat. 45° 42' 43", long. 121° 06' 58".
- Tigard**—See K18EL, Newburg.

- Tillamook**—K35CR, Cannell Communications L.P., Suite 975, 400 Perimeter Center Terrace NE, Atlanta, GA 30346 (KPDX Ch. 49 Vancouver, WA)—1000-w, lat. 45° 27' 21", long. 123° 49' 49". Requests assignment of license to KPDX License Partnership. BALTT-940728KG.
- Tillamook**—K43EJ, Fisher Bcstg. Inc., Box 2, 2153 Sandy Blvd., Portland, OR 97207—20-w, lat. 45° 12' 51", long. 123° 45' 11".
- Tillamook**—K71AL, Cannell Communications L.P., Suite 975, 400 Perimeter Center Terrace NE, Atlanta, GA 30346 (KPTV Ch. 12 Portland)—10-w, lat. 45° 12' 53", long. 123° 45' 14". Requests CP for change from Ch. 71 to Ch. 35, lat. 45° 31' 22", long. 122° 45' 07". BPTT-JE0415ZU.
- Tillamook**—K73CC, King Bcstg. Co., 1501 S.W. Jefferson St., Portland, OR 97201 (KOAC-TV Ch. 7 Corvallis; KGW Ch. 8 Portland)—10-w, lat. 45° 12' 53", long. 123° 45' 14". Requests CP for change from Ch. 73 to Ch. 40, lat. 45° 12' 51", long. 123° 45' 11". BPTT-931109IB.
- Tillamook**—K79AE, Tillamook TV Translators Inc., Box 295, Tillamook, OR 97141 (KOIN Ch. 6 Portland)—10-w, lat. 45° 12' 53", long. 123° 45' 14". Requests CP for change from Ch. 79 to Ch. 52, lat. 45° 12' 51", long. 123° 45' 11". BPTT-940414NP.
- Toketee Falls**—K07DS, Toketee Falls Improvement Club, Toketee Falls Rte., Idlelyd Park, OR 97447 (KOBI Ch. 5 Medford)—1-w, lat. 43° 16' 27", long. 122° 25' 57".
- Toketee Falls**—K12FZ, Toketee Falls Improvement Club, Toketee Falls Rte., Idlelyd Park, OR 97447 (KTVL Ch. 10 Medford)—1-w, lat. 43° 16' 27", long. 122° 25' 57".
- Tolo, Eagle Point, Seven Oaks & White City**—K03EI, California-Oregon Bcstg. Inc., Box 10185, Eugene, OR 97440 (KOBI Ch. 5 Medford)—5-w, lat. 42° 22' 37", long. 122° 50' 49".
- Toro**—See K55DQ, Gold Hill.
- Tri-City**—See K07KT, Canyonville.
- Tri-City**—K19AD, KMTR Inc., Box 7308, Eugene, OR 97401 (KMTR Ch. 16 Eugene)—lat. 43° 00' 13", long. 123° 21' 26". Note: Licensed as LPTV.
- Tri-City, Canyonville & Riddle**—K11GH, Southwest Oregon Television Bcstg. Corp., 1850 N.E. Stephens St., Roseburg, OR 97470 (KPIC Ch. 4 Roseburg)—1-w, lat. 42° 54' 06", long. 123° 17' 07".
- Twickenham**—K10EG, Spray Community TV Inc., Spray, OR 97874 (KOIN Ch. 6 Portland)—0.66-w, lat. 44° 44' 45", long. 120° 12' 20".
- Ukiah**—K03BQ, Ukiah TV Assn., Box 187, Ukiah, OR 97880 (KNDU Ch. 25 Richland-Pasco-Kennewick, WA)—1-w, lat. 45° 07' 30", long. 118° 56' 45".
- Umatilla**—See K32DE, Pendleton.
- Umatilla**—See K36CV, Pendleton.
- Umatilla**—See K38AH, Pendleton.
- Umatilla County**—See K5980, Pendleton.
- Umatilla County rural area**—K28EC, Cannell Communications L.P., Suite 975, 400 Perimeter Center Terrace NE, Atlanta, GA 30346 (KPDX Ch. 49 Vancouver, WA)—100-w, lat. 45° 12' 47", long. 119° 17' 41". Note: Licensed as LPTV.
- Umatilla River Valley**—K03AX, Umatilla River TV Assn. Inc., Box 29A, Rte. 1, Adams, OR 97810 (KEPR-TV Ch. 19 Pasco-Kennewick-Richland, WA)—1-w, lat. 45° 41' 33", long. 118° 21' 54".
- Union**—See K62BK, Elgin.
- Union**—See K64BB, La Grande.
- Union**—See K66BO, Elgin.
- Union**—See K68AH, Elgin.
- Union Gap**—See K12IA, Oakland.
- Unity**—See K05JL, Prairie City.
- Upper Deschutes River**—See K04BJ, La Pine.
- Upper Deschutes River**—See K11GQ, La Pine.
- Upper Deschutes River**—See K13JF, La Pine.
- Vale**—K11MK, City of Vale, 252 B St., Vale, OR 97918 (KBCL-TV Ch. 2 Boise, ID)—1-w, lat. 43° 58' 37", long. 117° 13' 22".
- Vale**—K13NC, City of Vale, 252 B St., Vale, OR 97918 (KTVB Ch. 7 Boise, ID)—1-w, lat. 43° 58' 37", long. 117° 13' 22".
- Vale**—See K15DY, Ontario.
- Valley Falls**—See K04JN, Paisley.
- Valley Falls**—See K06BP, Paisley.
- Virginia Valley**—See K10IO, Princeton.
- Virginia Valley**—See K13RT, Princeton.
- Wallowa**—K59BN, Oregon Public Bcstg., 7140 S.W. Macadam Ave., Portland, OR 97219 (KTVR Ch. 13 La Grande)—10-w, lat. 45° 35' 28", long. 117° 35' 45".
- Wallowa**—K77AW, Wallowa Valley TV Assn. Inc., Star Rte., Enterprise, OR 97828—lat. 45° 35' 28", long. 117° 35' 45".
- Wallowa**—K81AF, Wallowa Valley TV Assn. Inc., Star Rte., Enterprise, OR 97828—lat. 45° 35' 28", long. 117° 35' 45".
- Wallowa Valley**—K53AG, Wallowa Valley TV Assn. Inc., Star Rte., Enterprise, OR 97828 (KREM-TV Ch. 2 Spokane, WA)—20-w, lat. 45° 35' 28", long. 117° 35' 45".
- Wallowa Valley**—K55BJ, Wallowa Valley TV Assn. Inc., Star Rte., Enterprise, OR 97828 (KXLY-TV Ch. 4 Spokane, WA)—20-w, lat. 45° 35' 28", long. 117° 35' 45".
- Wallowa Valley**—K57AT, Wallowa Valley TV Assn. Inc., Star Rte., Enterprise, OR 97828—20-w, lat. 45° 35' 28", long. 117° 35' 45".
- Wallowa Valley**—K63AT, Wallowa Valley TV Assn. Inc., Star Rte., Enterprise, OR 97828 (KREM-TV Ch. 2 Spokane, WA)—100-w, lat. 45° 22' 45", long. 117° 22' 31".
- Wallowa Valley**—K65AY, Wallowa Valley TV Assn. Inc., Star Rte., Enterprise, OR 97828 (KXLY-TV Ch. 4 Spokane, WA)—100-w, lat. 45° 22' 45", long. 117° 22' 31".
- Wallowa Valley**—K67BF, Wallowa Valley TV Assn. Inc., Star Rte., Enterprise, OR 97828 (KHQ-TV Ch. 6 Spokane, WA)—100-w, lat. 45° 22' 45", long. 117° 22' 31".
- Wallowa Valley**—K69AD, Wallowa Valley TV Assn. Inc., Star Rte., Enterprise, OR 97828 (KSPS-TV Ch. 7 Spokane, WA)—20-w, lat. 45° 22' 45", long. 117° 22' 31".
- Warrenton**—See K75AJ, Seaside.
- Warrenton**—See K78AQ, Seaside.
- Warrenton**—See K81AQ, Seaside.
- Wasco**—K33CJ, North Sherman TV Co-op, Box 292, Wasco, OR 97065 (KATU Ch. 2 Portland)—20-w, lat. 45° 44' 26", long. 120° 43' 46".
- Wasco**—K41CL, North Sherman TV Co-op, Box 292, Wasco, OR 97065 (KGW Ch. 8 Portland)—100-w, lat. 45° 44' 26", long. 120° 43' 46".
- Wasco**—K57CQ, North Sherman TV Co-op, Box 292, Wasco, OR 97065 (KOIN Ch. 6 Portland)—100-w, lat. 45° 44' 26", long. 120° 43' 46".
- Wasco**—K62AS, Sherman County Intermediate Education District, Star Rte. Box 95, Moro, OR 97039 (KTVR Ch. 13 La Grande)—100-w, lat. 45° 44' 26", long. 120° 43' 46".
- Wasco & Happner**—K67AO, North Sherman TV Co-op, Box 292, Wasco, OR 97065 (KPTV Ch. 12 Portland)—100-w, lat. 45° 44' 26", long. 120° 43' 46".
- Wedderburn**—See K02IQ, Squaw Valley.
- Wedderburn**—K04MG, Community TV Assn. Inc., Box 9, Gold Beach, OR 97444 (KSYS Ch. 8 Medford)—20-w, lat. 42° 24' 03", long. 124° 21' 29".
- West Side**—See K07NR, Lakeview.
- Weston**—See K05BQ, Athena.
- Weston**—K11LE, Wildhorse Farmers TV Assn., Box 236, Weston, OR 97886 (KNDU Ch. 25 Richland-Pasco-Kennewick, WA)—1-w, lat. 45° 47' 53", long. 118° 23' 50".
- Wheeler**—See K57DK, Rockaway.
- White City**—See K03EI, Tolo.
- Williams**—K02JJ, Southern Oregon Public Television Inc., 34 S. Fir St., Medford, OR 97501 (KSYS Ch. 8 Medford)—1-w, lat. 42° 10' 00", long. 123° 17' 53".
- Williams**—K04JP, Freedom Communications Inc., Box 10, 1440 Rossanley Dr., Medford, OR 97501 (KTVL Ch. 10 Medford)—5-w, lat. 42° 10' 00", long. 123° 17' 53".
- Williams**—K07HS, California-Oregon Bcstg. Inc., Box 10185, Eugene, OR 97440 (KOBI Ch. 5 Medford)—5-w, lat. 42° 10' 00", long. 123° 17' 53".
- Willowdale**—K03EZ, Cross Keys TV Corp., Box 440, Madras, OR 97741 (KOAC-TV Ch. 7 Corvallis)—1-w, lat. 44° 47' 13", long. 120° 56' 31".
- Willowdale**—K05GK, Cross Keys TV Corp., Box 440, Madras, OR 97741 (KEZI Ch. 9 Eugene)—1-w, lat. 44° 47' 13", long. 120° 56' 31".
- Willowdale**—K110L, Cross Keys TV Corp., Box 440, Madras, OR 97741 (KVAL-TV Ch. 13 Eugene)—1-w, lat. 44° 47' 13", long. 120° 56' 31".
- Winchester**—See K53CU, Roseburg.
- Winchester**—See K68BG, Glide.
- Windy Creek, Azalea, Glendale & Wolf Creek**—K02GT, Glendale TV Booster Club, Box 113, Glendale, OR 97442 (KEZI Ch. 9 Eugene)—1-w, lat. 42° 43' 45", long. 123° 23' 12".
- Winston**—K07IL, KEZI Inc., Box 7009, Eugene, OR 97401 (KEZI Ch. 9 Eugene)—1-w, lat. 43° 07' 51", long. 123° 25' 06".
- Wolf Creek**—See K02GT, Windy Creek.
- Wolf Creek**—See K12FV, Glendale.
- Wolf Creek**—See K48BS, Glendale.
- Yoncalla**—K20EN, California-Oregon Bcstg. Inc., Box 10185, Eugene, OR 97440 (KROZ Ch. 36 Roseburg)—100-w, lat. 43° 38' 19", long. 123° 19' 33". Note: Licensed as LPTV.

Translators—Oregon

Yoncalla—K39CL, California-Oregon Bcstg. Inc., Box 10185, Eugene, OR 97440 (KOBI Ch. 5 Medford)—100-w, lat. 43° 43' 04", long. 122° 50' 15". Note: Licensed as LPTV.

Pennsylvania

Allentown-Bethlehem—W26AD, WNEP-TV Inc., 229 W. 43rd St., New York, NY 10036 (WNEP-TV Ch. 16 Scranton & Wilkes-Barre)—100-w, lat. 40° 34' 01", long. 75° 26' 05".

Altoona—W63AJ, Evergreen Bcstg. Corp., 1450 Scalp Ave., Johnstown, PA 15904 (WWCP-TV Ch. 8 Johnstown)—100-w, lat. 40° 29' 51", long. 78° 08' 00".

Altoona (Fairview-Wehnwood section)—W57AH, Evergreen Bcstg. Corp., 1450 Scalp Ave., Johnstown, PA 15904 (WWCP-TV Ch. 8 Johnstown)—100-w, lat. 40° 34' 06", long. 78° 26' 38". Requests CP to change city of license to Brockport, lat. 41° 14' 56", long. 78° 38' 33". BPTT-JF0415BL.

***Altoona (Pleasant Valley & west side of business district)**—W68AG, John R. Powley, Box 191, RD, Dysart, PA 16636—100-w, lat. 40° 31' 02", long. 78° 23' 10".

Bellefonte, State College & Unionville—W77AD, AGM Television, Box 124, Lemont, PA 16851—100-w, lat. 40° 53' 32", long. 77° 51' 49".

Bellefonte, State College & Unionville—W79AN, AGM Television, Box 124, Lemont, PA 16851 (WJAG-TV Ch. 6 Johnstown)—100-w, lat. 40° 53' 32", long. 77° 51' 49".

Bethlehem—See W26AD, Allentown.

Brookville—W51AO, Praise Time Ministries, Box 464, Brookville, PA 15825 (WPCB-TV Ch. 40 Greensburg-Pittsburgh)—lat. 41° 07' 11", long. 79° 06' 51".

Butler—W43AX, Abacus Television, No. 101, 1801 Columbia Rd. NW, Washington, DC 20009-2031 (W69CC Ch. 69 Pittsburgh)—1000-w, lat. 40° 53' 51", long. 79° 52' 22". Note: Licensed as LPTV.

Canton & Troy areas—W65AA, Northeastern Pennsylvania ETV Assn., The Public Bcstg. Center, Pittston, PA 18640 (WVIA-TV Ch. 44 Scranton, Wilkes-Barre & Hazleton)—100-w, lat. 41° 39' 03", long. 76° 42' 23".

Chambersburg—W38AN, WITF Inc., Box 2954, Harrisburg, PA 17105 (WITF-TV Ch. 33 Harrisburg)—100-w, lat. 40° 03' 00", long. 77° 44' 54".

***Charleroi**—W47BH, Abacus Television, 1801 Columbia Rd. NW, Washington, DC 20009 (W69CC Ch. 69 Pittsburgh)—1000-w, lat. 49° 07' 25", long. 79° 53' 47". Note: Licensed as LPTV.

Clarks Summit—W19AR, Vision Communications Inc., 106 Possum Way, Clarks Summit, PA 18411 (WYOU Ch. 22 Scranton & Wilkes-Barre)—100-w, lat. 41° 27' 59", long. 75° 41' 09".

Clarks Summit, Dalton & Waverly—W32AD, WNEP-TV Inc., 229 W. 43rd St., New York, NY 10036 (WNEP-TV Ch. 16 Scranton & Wilkes-Barre)—100-w, lat. 41° 28' 01", long. 75° 41' 12".

Clarks Summit, Dalton, Scranton (portions) & Waverly—W48AQ, Northeastern Pennsylvania ETV Assn., The Public Bcstg. Center, Pittston, PA 18640 (WVIA-TV Ch. 44 Scranton, Wilkes-Barre & Hazleton)—100-w, lat. 41° 28' 01", long. 75° 41' 12".

Clarks Summit, Dalton, Scranton (portions), Waverly & Dickson City—W51BP, WBRE Assoc., 62 S. Franklin St., Wilkes-Barre, PA 18773 (WBRE-TV Ch. 28 Wilkes-Barre & Scranton)—1000-w, lat. 41° 28' 01", long. 75° 41' 12".

Dalton—See W32AD, Clarks Summit.

Dalton—See W48AQ, Clarks Summit.

Dalton—See W51BP, Clarks Summit.

Dickson City—See W51BP, Clarks Summit.

East Towanda—See W25AQ, Towanda.

Elliottsburg—W12CA, Ronald E. Deitrich, Box 155, Rte. 1, Elliottsburg, PA 17024 (WKBS-TV Ch. 47 Altoona)—10-w, lat. 40° 24' 24", long. 77° 18' 32".

***Erie**—W44AG, Trinity Bcstg. Network Inc., Box C-11949, Santa Ana, CA 92711 (KTBN-TV Ch. 40 Santa Ana-Los Angeles, CA)—1000-w, lat. 42° 02' 20", long. 80° 03' 45". Note: Licensed as LPTV.

Fairview-Wehnwood—See W57AH, Altoona.

***Freedom**—W25BK, Abacus Television, No. 101, 1801 Columbia Rd. NW, Washington, DC 20009-2031 (W69CC Ch. 69 Pittsburgh)—842-w, lat. 40° 41' 34", long. 80° 15' 04". Note: Licensed as LPTV.

Greensburg—W28AW, Abacus Television, No. 101, 1801 Columbia Rd. NW, Washington, DC 20009-2031 (W69CC Ch. 69 Pittsburgh)—1000-w, lat. 40° 18' 14", long. 79° 35' 48". Note: Licensed as LPTV.

Harrisburg—W53HJ, Tele/Visual Corp., 50 Palmer Dr., Camp Hill, PA 17011—100-w, lat. 40° 11' 30", long. 76° 52' 03".

Harrisburg—W65AV, Tele/Visual Corp., 50 Palmer Dr., Camp Hill, PA 17011 (WTV Ch. 51 Reading)—100-w, lat. 40° 11' 30", long. 76° 52' 03".

Hawley & Paupack—W62AO, Northeastern Pennsylvania ETV Assn., The Public Bcstg. Center, Pittston, PA 18640 (WVIA-

TV Ch. 44 Scranton, Wilkes-Barre & Hazleton)—100-w, lat. 41° 29' 03", long. 75° 10' 28".

Honesdale—W80AM, Northeastern Pennsylvania ETV Assn., The Public Bcstg. Center, Pittston, PA 18640 (WVIA-TV Ch. 44 Scranton, Wilkes-Barre & Hazleton)—100-w, lat. 41° 34' 45", long. 75° 15' 08".

***Kittanning**—W64BL, Abacus Television, No. 101, 1801 Columbia Rd. NW, Washington, DC 20009-2031 (W69CC Ch. 69 Pittsburgh)—1000-w, lat. 40° 47' 19", long. 79° 32' 05". Note: Licensed as LPTV.

Laceyville & Wyalusing—W77AI, Northeastern Pennsylvania ETV Assn., The Public Bcstg. Center, Pittston, PA 18640 (WVIA-TV Ch. 44 Scranton, Wilkes-Barre & Hazleton)—100-w, lat. 41° 37' 47", long. 76° 13' 04".

Lake Ariel—See W56AQ, Waymart.

Mansfield—W54AV, Vision Communications Inc., 106 Possum Way, Clarks Summit, PA 18411 (WYOU Ch. 22 Scranton & Wilkes-Barre)—100-w, lat. 41° 45' 34", long. 76° 55' 31".

Mansfield & neighboring area—W63AB, Northeastern Pennsylvania ETV Assn., The Public Bcstg. Center, Pittston, PA 18640 (WVIA-TV Ch. 44 Scranton, Wilkes-Barre & Hazleton)—100-w, lat. 41° 45' 34", long. 76° 55' 31".

Martinsburg—W65AL, Evergreen Bcstg. Corp., 1450 Scalp Ave., Johnstown, PA 15904 (WWCP-TV Ch. 8 Johnstown)—100-w, lat. 40° 17' 37", long. 78° 15' 38".

Mehoopany—See W66AB, Meshoppen.

Meshoppen, Mehoopany & Tunkhannock—W66AB, Northeastern Pennsylvania ETV Assn., The Public Bcstg. Center, Pittston, PA 18640 (WVIA-TV Ch. 44 Scranton, Wilkes-Barre & Hazleton)—100-w, lat. 41° 30' 45", long. 76° 04' 16".

Minersville—See W24BL, Pottsville.

Minersville—See W61AG, Pottsville.

Minersville—See W66AI, Pottsville.

***New Castle**—W64BI, Abacus Television, No. 101, 1801 Columbia Rd. NW, Washington, DC 20009-2031 (W69CC Ch. 69 Pittsburgh)—1000-w, lat. 40° 56' 22", long. 80° 23' 38". Note: Licensed as LPTV.

Palmerton—W83AA, Radio New Jersey, Box 100, Hackettstown, NJ 07840—lat. 40° 46' 54", long. 75° 38' 42".

Palmerton, Slatedale & Slatington—W73AA, WBRE Assoc., 62 S. Franklin St., Wilkes-Barre, PA 18773 (WBRE-TV Ch. 28 Wilkes-Barre & Scranton)—100-w, lat. 40° 46' 54", long. 75° 38' 42".

Paupack—See W62AQ, Hawley.

Philadelphia—W35AB, Perenchio TV Inc., Suite 680, 1901 Ave. of the Stars, Los Angeles, CA 90067 (WXTV Ch. 41 New York, NY-Paterson, NJ)—1000-w, lat. 40° 02' 21", long. 75° 14' 13". Note: Operating as LPTV. Requests CP to change from Ch. 35 to Ch. 42. BPTT-HF0308VH.

Pine Grove—W59AE, Northeastern Pennsylvania ETV Assn., The Public Bcstg. Center, Pittston, PA 18640 (WVIA-TV Ch. 44 Scranton, Wilkes-Barre & Hazleton)—lat. 40° 31' 55", long. 76° 11' 49".

Pleasant Valley—See W68AG, Altoona.

Port Carbon—See W24BL, Pottsville.

Port Carbon—See W61AG, Pottsville.

Port Carbon—See W66AI, Pottsville.

Pottsville, Minersville & Port Carbon—W24BL, WBRE Assoc., 62 S. Franklin St., Wilkes-Barre, PA 18773 (WBRE-TV Ch. 28 Wilkes-Barre & Scranton)—100-w, lat. 40° 40' 38", long. 76° 12' 04".

Pottsville, Minersville & Port Carbon—W61AG, WNEP-TV Inc., 229 W. 43rd St., New York, NY 10036 (WNEP-TV Ch. 16 Scranton & Wilkes-Barre)—100-w, lat. 40° 40' 33", long. 76° 11' 54".

Pottsville, Minersville & Port Carbon—W66AI, Vision Communications Inc., 106 Possum Way, Clarks Summit, PA 18411 (WYOU Ch. 22 Scranton & Wilkes-Barre)—100-w, lat. 40° 40' 33", long. 76° 11' 54".

Reading—W59CC, WITF Inc., 1982 Locust Lane, Harrisburg, PA 17109 (WITF-TV Ch. 33 Harrisburg)—1-w, lat. 40° 21' 14", long. 75° 53' 57".

Scranton—See W48AQ, Clarks Summit.

Scranton—See W51BP, Clarks Summit.

***Sharon**—W50BF, Cornerstone Television Inc., Rte. 48, Signal Hill Dr., Wall, PA 15148-1499 (WPCB-TV Ch. 40 Greensburg-Pittsburgh)—1000-w, lat. 41° 14' 17", long. 80° 25' 50". Note: Licensed as LPTV.

Slatedale—See W73AA, Palmerton.

Slatington—See W73AA, Palmerton.

Somerset—W57BM, Evergreen Bcstg. Corp., 1450 Scalp Ave., Johnstown, PA 15904 (WATM-TV Ch. 23 Altoona)—lat. 40° 00' 10", long. 79° 01' 43".

South Canaan—See W56AQ, Waymart.

***State College**—W13BK, AGK Communications Inc., Box 95, Syracuse, NY 13250 (WWLF-TV Ch. 56 Hazleton)—10-w, lat. 40° 48' 43", long. 78° 00' 24".

State College—W36BE, WNEP Inc., 229 W. 43rd St., New York, NY 10036 (WNEP-TV Ch. 16 Scranton & Wilkes-Barre)—lat. 40° 43' 03", long. 77° 53' 30".

State College—W39BE, WNEP Inc., 229 W. 43rd St., New York, NY 10036 (WNEP-TV Ch. 16 Scranton & Wilkes-Barre)—lat. 40° 43' 04", long. 77° 53' 30".

State College—W59AI, Evergreen Bcstg. Corp., 1450 Scalp Ave., Johnstown, PA 15904 (WWCP-TV Ch. 8 Johnstown)—100-w, lat. 40° 53' 32", long. 77° 51' 49".

State College—See W77AD, Bellefonte.

State College—See W79AN, Bellefonte.

Stroudsburg—W60AH, Vision Communications Inc., 106 Possum Way, Clarks Summit, PA 18411 (WYOU Ch. 22 Scranton & Wilkes-Barre)—100-w, lat. 40° 58' 25", long. 75° 11' 18".

Stroudsburg—W64AL, WBRE Assoc., 62 S. Franklin St., Wilkes-Barre, PA 18773 (WBRE-TV Ch. 28 Wilkes-Barre & Scranton)—100-w, lat. 40° 58' 25", long. 75° 11' 18".

Stroudsburg—W66AL, WNEP-TV Inc., 229 W. 43rd St., New York, NY 10036 (WNEP-TV Ch. 16 Scranton & Wilkes-Barre)—100-w, lat. 40° 58' 25", long. 75° 11' 18".

Towanda—W08CO, WNEP-TV Inc., 229 W. 43rd St., New York, NY 10036 (WNEP-TV Ch. 16 Scranton & Wilkes-Barre)—10-w, lat. 41° 40' 52", long. 76° 28' 55".

Towanda—W69CE, WNEP-TV Inc., 229 W. 43rd St., New York, NY 10036 (WNEP-TV Ch. 16 Scranton & Wilkes-Barre)—100-w, lat. 41° 40' 52", long. 76° 28' 55". Note: Licensed as LPTV.

Towanda, East Towanda & Wysox—W25AQ, Northeastern Pennsylvania ETV Assn., The Public Bcstg. Center, Pittston, PA 18640 (WVIA-TV Ch. 44 Scranton, Wilkes-Barre & Hazleton)—100-w, lat. 41° 40' 59", long. 76° 28' 59".

Troy—See W65AA, Canton.

Tunkhannock—See W66AB, Meshoppen.

***Uniontown**—W45AU, Abacus Television, No. 101, 1801 Columbia Rd. NW, Washington, DC 20009-2031 (W69CC Ch. 69 Pittsburgh)—625-w, lat. 39° 53' 09", long. 79° 46' 29". Note: Licensed as LPTV.

Unionville—See W77AD, Bellefonte.

Unionville—See W79AN, Bellefonte.

Waverly—See W32AD, Clarks Summit.

Waverly—See W48AQ, Clarks Summit.

Waverly—See W51BP, Clarks Summit.

Waymart, Lake Ariel & South Canaan—W56AQ, Northeastern Pennsylvania ETV Assn., The Public Bcstg. Center, Pittston, PA 18640 (WVIA-TV Ch. 44

Scranton, Wilkes-Barre & Hazleton)—100-w, lat. 41° 32' 37", long. 75° 27' 44".

Wellsburg—W07AL, Wellsburg TV Inc., Wellsburg, PA 15564 (WTAE-TV Ch. 4 Pittsburgh)—1-w, lat. 39° 44' 24", long. 78° 53' 42".

Wellsburg—W09AI, Wellsburg TV Inc., Wellsburg, PA 15564—1-w, lat. 39° 44' 24", long. 78° 53' 42".

Wellsburg—W13AP, Wellsburg TV Inc., Wellsburg, PA 15564 (WJAC-TV Ch. 6 Johnstown)—1-w, lat. 39° 44' 24", long. 78° 53' 42".

West Nanticoke—W02AL, Tilbury Knob Inc., Tilbury Terrace, PA 18634—1-w, lat. 41° 12' 24", long. 75° 59' 39".

Williamsport—W13BJ, WGAL-TV Inc., Box 7127, Lancaster, PA 17604—10-w, lat. 41° 12' 35", long. 76° 57' 20". Note: Licensed as LPTV.

Williamsport—W20AD, WNEP-TV Inc., 229 W. 43rd St., New York, NY 10036 (WNEP-TV Ch. 16 Scranton & Wilkes-Barre; W20AD Ch. 20 Williamsport)—100-w, lat. 41° 14' 35", long. 77° 00' 15". Note: Licensed as LPTV.

Williamsport—W26AT, Vision Communications Inc., 106 Possum Way, Clarks Summit, PA 18411 (WYOU Ch. 22 Scranton & Wilkes-Barre)—100-w, lat. 41° 14' 53", long. 77° 01' 58".

Williamsport—W30AN, WBRE Assoc., 62 S. Franklin St., Wilkes-Barre, PA 18773 (WBRE-TV Ch. 28 Wilkes-Barre & Scranton)—lat. 41° 14' 53", long. 77° 01' 58".

Williamsport—W55AG, Vision Communications Inc., 106 Possum Way, Clarks Summit, PA 18411 (WYOU Ch. 22 Scranton & Wilkes-Barre)—1-w, lat. 41° 14' 53", long. 77° 01' 58".

Williamsport—W76AK, WBRE Assoc., 62 S. Franklin St., Wilkes-Barre, PA 18773 (WBRE-TV Ch. 28 Wilkes-Barre & Scranton)—100-w, lat. 41° 14' 53", long. 77° 01' 58".

Williamsport—W80AJ, WGAL-TV Inc., Box 7127, Lancaster, PA 17604—100-w, lat. 41° 13' 07", long. 76° 57' 29".

Wyalusing—See W77AI, Laceyville.

Wysox—See W25AQ, Towanda.

36 Providence)—100-w, lat. 41° 23' 23", long. 71° 49' 18".

***Woonsocket**—W54AW, Freedom WLNE-TV Inc., 430 County St., New Bedford, MA 02741—lat. 41° 59' 35", long. 71° 30' 33".

South Carolina

***Anderson**—W18BF, Inspirational TV of Southern Oregon, 1544 Alta Vista Dr., Vista, CA 92084 (KTBN-TV Ch. 40 Santa Ana-Los Angeles, CA)—1000-w, lat. 34° 25' 31", long. 82° 32' 26". Requests modification of CP to 964-w. BMPPT-9311121J.

Batesburg & Leesville—W02BA, Lewis Bcstg. Corp., Drawer M, Columbia, SC 29250 (WLTX Ch. 19 Columbia)—10-w, lat. 33° 55' 27", long. 81° 29' 27".

***Columbia**—W51BR, National Minority TV Inc., Box C-11949, Santa Ana, CA 92711—821-w, lat. 34° 07' 10", long. 81° 03' 16".

Georgetown—W51AT, Dove Bcstg. Corp., Box 1616, Greenville, SC 29602 (WGSE Ch. 43 Myrtle Beach)—100-w, lat. 33° 25' 58", long. 79° 16' 16". Note: Licensed as LPTV.

Great Falls—W05AV, Lewis Bcstg. Corp., Drawer M, Columbia, SC 29250 (WLTX Ch. 19 Columbia)—10-w, lat. 34° 35' 24", long. 80° 55' 39".

Greenville (north)—W10AJ, Spartan Radiocasting Co., Box 1717, Spartanburg, SC 29304 (WSPA-TV Ch. 7 Greenville-Spartanburg, SC & Asheville, NC)—1-w, lat. 34° 56' 30", long. 82° 25' 05".

Greenville (portions) & contiguous area—W02AQ, WLOS Inc., Suite 3100, 201 Main St., Fort Worth, TX 76102 (WLOS Ch. 13 Greenville-Spartanburg, SC & Asheville, NC)—10-w, lat. 34° 51' 24", long. 82° 23' 50".

Landrum—See W05AC, Columbus, NC.

Leesville—See W02BA, Batesburg.

Myrtle Beach—W68BZ, Diversified Communications, 3215 Cashua Dr., Florence, SC 29501-6303 (WPDE-TV Ch. 15 Florence)—1000-w, lat. 33° 40' 22", long. 78° 54' 06". Note: Licensed as LPTV.

Newberry—W08BT, Lewis Bcstg. Corp., Drawer M, Columbia, SC 29250 (WLTX Ch. 19 Columbia)—1-w, lat. 34° 15' 12", long. 81° 35' 44".

Orangeburg—W08BU, Lewis Bcstg. Corp., Drawer M, Columbia, SC 29250 (WLTX Ch. 19 Columbia)—1-w, lat. 33° 31' 04", long. 80° 50' 33".

Orangeburg—W17AE, Columbia TV Broadcasters Inc., Box 4217, 5807 Shakespeare Rd., Columbia, SC 29240 (WOLO-TV Ch. 25 Columbia)—lat. 33° 27' 53", long. 80° 56' 42". Note: Licensed as LPTV.

Orangeburg—W52BK, Victory Communications Inc., 2040 Hawley Dr., Vista, CA 92084 (KTBN-TV Ch. 40 Santa Ana-Los Angeles, CA)—1000-w, lat. 33° 32' 11", long. 80° 49' 47". Holds CP for change to 980-w. BMPPT-9311161C.

Pickens—W05AO, River City License Partnership, 1215 Cole St., St. Louis, MO 63106 (WLOS Ch. 13 Greenville-Spartanburg, SC & Asheville, NC)—10-w, lat. 34° 54' 02", long. 82° 39' 33".

Rock Hill—W55AA, South Carolina ETV Commission, 2712 Millwood Ave., Columbia, SC 29250 (WRLK-TV Ch. 35 Columbia)—100-w, lat. 34° 55' 37", long. 81° 03' 07".

***Spartanburg**—W66CA, National Minority TV Inc., Box C-11951, Santa Ana, CA 92711 (KTBN-TV Ch. 40 Santa Ana-Los Angeles, CA)—1000-w, lat. 34° 43' 22", long. 81° 50' 10".

Spartanburg (portions)—W11AP, WLOS Inc., Box 2150, Asheville, NC 28802—10-w, lat. 34° 57' 03", long. 81° 56' 19".

Sumter—W08BS, Lewis Bcstg. Corp., Drawer M, Columbia, SC 29250 (WLTX Ch. 19 Columbia)—10-w, lat. 33° 56' 50", long. 80° 23' 10".

South Dakota

Aberdeen—K05JX, Heritage Media Corp., 3600 S. Westport Ave., Sioux Falls, SD 57116-0196 (KDLT Ch. 5 Mitchell-Sioux Falls)—lat. 45° 28' 29", long. 98° 31' 17".

Aberdeen—K07JD, State Board of Directors for ETV, 414 E. Clark, Vermillion, SD 57069-2390 (KDSD-TV Ch. 16 Aberdeen)—10-w, lat. 45° 27' 05", long. 98° 31' 35".

***Aberdeen**—K24DT, Midcontinent Bcstg. Co., 501 S. Phillips Ave., Sioux Falls, SD 57102 (KDLO-TV Ch. 3 Florence-Water-town)—1000-w, lat. 45° 28' 29", long. 98° 31' 17".

Aberdeen—K39CZ, Independent Communications Inc., 2000 W. 42nd St., Sioux Falls, SD 57105 (KTTW Ch. 17 Sioux Falls)—1000-w, lat. 45° 28' 19", long. 98° 31' 17". Note: Licensed as LPTV.

Belle Forche—K19CG, State Board of Directors for ETV, 414 E. Clark, Vermillion, SD 57069-2390 (KPSD-TV Ch. 13 Eagle Butte)—10-w, lat. 44° 39' 24", long. 103° 50' 49".

Burke & Gregory—K12HC, Rosebud TV Inc., Gregory, SD (KDLT Ch. 5 Mitchell-Sioux Falls)—10-w, lat. 43° 11' 15", long. 99° 19' 06".

Campbell County—See K62AV, Lowry.

Campbell County—See K68BM, Lowry.

Custer—K28DP, Midcontinent Bcstg. Co., 501 S. Phillips Ave., Sioux Falls, SD 57102 (KCLO-TV Ch. 15 Rapid City)—100-w, lat. 43° 44' 41", long. 103° 28' 52".

Rhode Island

Providence—W48AE, Freedom WLNE-TV Inc., 430 County St., New Bedford, MA 02741 (WLNE-TV Ch. 6 Providence, RI-New Bedford, MA)—100-w, lat. 41° 48' 18", long. 71° 28' 24".

Westerly—W62AB, Rhode Island Public, Telecommunications Authority, 24 Mason St., Providence, RI 02903 (WSBE-TV Ch.

Translators—South Dakota

Deadwood—K13HY, Duhamel Bcstg. Enterprises, Box 1760, Rapid City, SD 57709—1-w, lat. 44° 22' 38", long. 103° 43' 12".

Edgemont—K10KW, Edgemont TV Booster Club, Box 707, Edgemont, SD 57735 (KIVV-TV Ch. 5 Lead-Deadwood)—1-w, lat. 43° 17' 49", long. 103° 50' 03".

Edgemont—K12AJ, Edgemont TV Booster Club, Box 707, Edgemont, SD 57735 (KOTA-TV Ch. 3 Rapid City)—1-w, lat. 43° 17' 49", long. 103° 50' 03".

Edgemont—K64AL, State Board of Directors for ETV, 414 E. Clark, Vermillion, SD 57069-2390 (KBHE-TV Ch. 9 Rapid City)—10-w, lat. 43° 22' 09", long. 103° 44' 01".

Edmonds County—See K62AV, Lowry.

Edmonds County—See K688M, Lowry.

Gregory—See K12HC, Burke.

Hot Springs—K05AJ, Hot Springs TV Club, 209 S. 16th St., Hot Springs, SD 57747 (KSTF Ch. 10 Scottsbluff-Gering, NE)—1-w, lat. 43° 26' 31", long. 103° 27' 27".

Hot Springs—K13BH, Hot Springs TV Club, 209 S. 16th St., Hot Springs, SD 57747 (KOTA-TV Ch. 3 Rapid City)—1-w, lat. 43° 26' 31", long. 103° 27' 27".

Ipswich—K59BL, South Dakota Five County TV Translator District, Box 199, Selby, SD 57472 (KDLT Ch. 5 Mitchell-Sioux Falls)—100-w, lat. 45° 48' 07", long. 99° 12' 59".

Kadoka—K13AB, Kadoka Community Betterment Assn., Kadoka, SD 57543—1-w, lat. 43° 50' 24", long. 101° 30' 22".

Kadoka—See K69DJ, Philip.

Lake Andes—K57BX, Midcontinent Bcstg. Co., 501 S. Phillips Ave., Sioux Falls, SD 57102 (KELO-TV Ch. 11 Sioux Falls)—100-w, lat. 43° 04' 59", long. 98° 28' 28".

Lemmon—K04GO, Lemmon TV Assn. Inc., Lemmon, SD (KHSD-TV Ch. 11 Lead)—1-w, lat. 45° 56' 32", long. 102° 10' 19".

Lemmon—K07FG, Lemmon TV Assn. Inc., Lemmon, SD (KFYR-TV Ch. 5 Bismarck, ND)—1-w, lat. 45° 56' 41", long. 102° 10' 02".

Lemmon—K09FG, Lemmon TV Assn. Inc., Lemmon, SD (KXMA-TV Ch. 2 Dickinson, ND)—1-w, lat. 45° 56' 41", long. 102° 10' 02".

Lowry—K56AX, South Dakota Five County TV Translator District, Box 199, Selby, SD 57472—lat. 45° 16' 34", long. 99° 59' 03".

Lowry (Counties of Campbell, Edmonds, McPherson, Potter & Walworth)—K62AV, South Dakota Five County TV Translator District, Box 199, Selby, SD 57472 (KDLT Ch. 5 Mitchell-Sioux Falls)—1000-w, lat. 45° 16' 34", long. 99° 59' 03".

Lowry (Counties of Campbell, Edmonds, McPherson, Potter & Walworth)—K688M, South Dakota Five County TV Translator District, Box 199, Selby, SD 57472 (KPRY-TV Ch. 4 Pierre)—1000-w, lat. 45° 16' 34", long. 99° 59' 03".

Martin—K02GK, Martin TV Club Inc., Martin, SD 57551 (KHSD-TV Ch. 11 Lead)—10-w, lat. 43° 12' 03", long. 101° 46' 29".

***Martin**—K06JY, Martin TV Club Inc., Martin, SD 57551 (KIVV-TV Ch. 5 Lead-Deadwood)—10-w, lat. 43° 10' 40", long. 101° 44' 18".

McPherson County—See K62AV, Lowry.

McPherson County—See K688M, Lowry.

Midland—K07KA, State Board of Directors for ETV, 414 E. Clark, Vermillion, SD 57069-2390—lat. 44° 04' 25", long. 101° 09' 40".

Mitchell—K07QL, New Vision Television Licenses of South Dakota, Suite 290, 5784 Lake Crest Dr., Atlanta, GA 30328 (KSFY-TV Ch. 13 Sioux Falls)—10-w, lat. 43° 41' 54", long. 97° 55' 58".

Mitchell—K09UN, State Board of Directors for ETV, 414 E. Clark, Vermillion, SD 57069-2390 (KUSD-TV Ch. 2 Vermillion)—10-w, lat. 43° 41' 53", long. 97° 56' 04".

Mobridge—K09KK, Mobridge TV Assn., Main St., Mobridge, SD 57601 (KPLO-TV Ch. 6 Reliance)—1-w, lat. 45° 32' 36", long. 100° 21' 00".

Murdo—K12NB, Murdo Lion's Club, 100 Main St., Murdo, SD 57559 (KDLT Ch. 5 Mitchell-Sioux Falls)—lat. 43° 56' 40", long. 100° 40' 25".

Philip—K02IN, Philip TV Assn., Philip, SD 57567 (KEVN-TV Ch. 7 Rapid City)—1-w, lat. 44° 00' 32", long. 101° 39' 55".

Philip—K04GV, State Board of Directors for ETV, 414 E. Clark, Vermillion, SD 57069-2390 (KRGR-TV Ch. 7 Redding-Chico, CA)—lat. 43° 58' 05", long. 101° 42' 10".

Philip—K09CT, Philip TV Assn., Philip, SD 57567—1-w, lat. 44° 02' 40", long. 101° 39' 58".

Philip—K12JP, Philip TV Assn., Philip, SD 57567 (KOTA-TV Ch. 3 Rapid City)—1-w, lat. 44° 02' 40", long. 101° 39' 58".

Philip & Kadoka—K69DJ, Midcontinent Bcstg. Co., 501 S. Phillips Ave., Sioux Falls, SD 57102 (KPLO-TV Ch. 6 Reliance)—100-w, lat. 43° 58' 01", long. 101° 42' 24".

Pickstown—K61AS, State Board of Directors for ETV, 414 E. Clark, Vermillion, SD 57069-2390 (KTSD-TV Ch. 10 Pierre)—10-w, lat. 43° 04' 57", long. 98° 28' 40".

***Pierre**—K1410, Independent Communications Inc., 2000 W. 32nd St., Sioux Falls, SD 57105 (KTTM Ch. 12 Huron)—1000-w, lat. 44° 25' 24", long. 100° 21' 73".

Pine Ridge—K06HG, State Board of Directors for ETV, 414 E. Clark, Vermillion, SD 57069-2390 (KBHE-TV Ch. 9 Rapid City)—1-w, lat. 43° 01' 06", long. 102° 33' 15".

Potter County—See K62AV, Lowry.

Potter County—See K688M, Lowry.

Pringle—K55AV, State Board of Directors for ETV, 414 E. Clark, Vermillion, SD 57069-2390 (KBHE-TV Ch. 9 Rapid City)—10-w, lat. 43° 44' 43", long. 103° 28' 50". Requests CP to change city of license to Pringle & Custer. BPTT-940412AC.

Rapid City—K15AC, Midcontinent Bcstg. Co., 501 S. Phillips Ave., Sioux Falls, SD 57102—lat. 44° 04' 14", long. 103° 15' 01".

Sioux Falls—K46CB, Heritage Media Corp., 3600 S. Westport Ave., Sioux Falls, SD 57116-0196 (KDLT Ch. 5 Mitchell-Sioux Falls)—1000-w, lat. 43° 32' 07", long. 96° 44' 33". Note: Licensed as LPTV. Requests assignment of license to Red River Broadcast Corp. BALTT-9407261D.

Sisseton—K05FM, Better TV Assn., 7 5th Ave. E, Sisseton, SD 57262 (KTHI-TV Ch. 11 Fargo-Grand Forks, ND)—10-w, lat. 45° 37' 30", long. 97° 07' 30".

Sisseton—K12AI, Better TV Assn., 7 5th Ave. E, Sisseton, SD 57262 (WDAY-TV Ch. 6 Fargo, ND)—1-w, lat. 45° 40' 26", long. 97° 09' 21".

Sisseton—K76DB, State Board of Directors for ETV, 414 E. Clark, Vermillion, SD 57069-2390—lat. 45° 38' 05", long. 97° 08' 50".

Spearfish—K04GW, State Board of Directors for ETV, 414 E. Clark, Vermillion, SD 57069-2390 (KPSD-TV Ch. 13 Eagle Butte)—1-w, lat. 44° 29' 20", long. 103° 50' 00".

***Spearfish**—K69ES, Midcontinent Bcstg. Co., 501 S. Phillips Ave., Sioux Falls, SD 57102—100-w, lat. 44° 29' 34", long. 103° 50' 06".

Spring Creek—K08GF, Todd County Independent School District, Mission, SD (KPLO-TV Ch. 6 Reliance)—1-w, lat. 43° 06' 30", long. 101° 02' 00".

***Vermillion**—K43DZ, Independent Communications Inc., 2000 W. 32nd St., Sioux Falls, SD 57105 (KTTW Ch. 17 Sioux Falls)—1000-w, lat. 42° 47' 12", long. 96° 49' 13".

Wagner—K55BG, State Board of Directors for ETV, 414 E. Clark, Vermillion, SD 57069-2390 (KUSD-TV Ch. 2 Vermillion)—100-w, lat. 43° 11' 20", long. 98° 04' 20".

Walworth County—See K62AV, Lowry.

Walworth County—See K688M, Lowry.

Wasta—K13PN, State Board of Directors for ETV, 414 E. Clark, Vermillion, SD 57069-2390 (KBHE-TV Ch. 9 Rapid City)—1-w, lat. 44° 05' 10", long. 102° 27' 35".

Watertown—K32DK, Jeffco Bcstg., 5442 S. 48th St., Phoenix, AZ 85040 (KTTW Ch. 17 Sioux Falls)—399-w, lat. 44° 52' 12", long. 97° 06' 49". Note: Licensed as LPTV.

Winner (rural area NE)—K07FB, Winner Jr. Chamber of Commerce, Box 306, Winner, SD 57780 (KDLT Ch. 5 Mitchell-Sioux Falls)—1-w, lat. 43° 27' 44", long. 99° 38' 20".

Tennessee

Arthur, Cumberland Gap, Harrogate & Shawnee—W08BD, Middlesboro & Bell Counties Rescue Squad Inc., Box MO, N. 17th St., Middlesboro, KY 40965 (WLOS Ch. 13 Greenville-Spartanburg, SC & Asheville, NC)—1-w, lat. 36° 35' 10", long. 83° 39' 54".

***Chattanooga**—W34BK, Victory Communications Inc., 2040 Hawley Dr., Vista, CA 92084 (KTBN-TV Ch. 40 Santa Ana-Los Angeles, CA)—1000-w, lat. 35° 12' 26", long. 85° 16' 52". Requests assignment of permit to Three Angels Bcstg. Network Inc. BAPTT-940519JE.

Coalfield—See W07AM, Fork Mountain.

Cookeville—W28AA, WINT-TV Inc., Box 608, Crossville, TN 38555 (WINT-TV Ch. 20 Crossville)—100-w, lat. 36° 07' 52", long. 85° 27' 28".

Cumberland Gap—See W08BD, Arthur.

Del Rio—W03AL, Dennis B. Freeman, Box 270, Rte. 2, Del Rio, TN 37727 (WBIR-TV Ch. 10 Knoxville)—1-w, lat. 35° 50' 58", long. 82° 57' 32".

Del Rio—W08BQ, Dennis B. Freeman, Box 270, Rte. 2, Del Rio, TN 37727 (WLOS Ch. 13 Greenville-Spartanburg, SC & Asheville, NC)—1-w, lat. 35° 50' 58", long. 82° 57' 32".

Fork Mountain, Coalfield, Petros & Wartburg—W07AM, Multimedia WBIR Inc., Box 2760, Greenville, SC 29602 (WBIR-TV Ch. 10 Knoxville)—1-w, lat. 36° 07' 21", long. 84° 27' 29".

Gatlinburg—W04BC, Multimedia WBIR Inc., Box 2760, Greenville, SC 29602 (WBIR-TV Ch. 10 Knoxville)—1-w, lat. 35° 43' 14", long. 83° 29' 35".

Gallinburg—W12AV, South Central Communications Corp., Box 1388, Knoxville, TN 37901 (W34BE Ch. 34 Knoxville)—1-w, lat. 35° 43' 14", long. 83° 29' 31".

Greenville—W51AU, Holston Valley Bcstg. Corp., Box WKPT, Kingsport, TN 37662 (WKPT-TV Ch. 19 Kingsport-Johnson City-Bristol)—100-w, lat. 36° 01' 24", long. 82° 42' 46".

Harrogate—See W08BD, Arthur.

Kingsport—W25AE, Holston Valley Bcstg. Corp., Box WKPT, Kingsport, TN 37662 (WKPT-TV Ch. 19 Kingsport-Johnson City-Bristol)—100-w, lat. 36° 31' 36", long. 82° 35' 14".

La Folette—W04BM, Multimedia WBIR Inc., Box 2760, Greenville, SC 29602 (WBIR-TV Ch. 10 Knoxville)—1-w, lat. 36° 22' 18", long. 84° 07' 38".

Lawrenceburg—W10BV, Sara Hunter Evetts, Box 662, Rte. 2, Ethridge, TN 38455 (WYLE Ch. 26 Florence, AL)—10-w, lat. 35° 22' 03", long. 87° 17' 00".

Lookout Mountain—W07AE, Roy H. Park Bcstg. Inc., Box 898, Greenville, NC 27835-0898 (WDEF-TV Ch. 12 Chattanooga)—lat. 35° 00' 11", long. 85° 20' 43".

Nashville—W36AK, Sonlight Bcstg. Systems Inc., 120 Zeigler Circle E, Mobile, AL 36608 (WPGD Ch. 50 Hendersonville)—1000-w, lat. 36° 09' 49", long. 86° 46' 45". Note: Licensed as LPTV.

Petros—See W07AM, Fork Mountain.

Sevierville—W22AU, South Central Communications Corp., Box 3848, Evansville, TN 47736 (W34BE Ch. 34 Knoxville)—682-w, lat. 35° 52' 48", long. 83° 33' 10". Note: Licensed as LPTV.

Shawnee—See W08BD, Arthur.

Wartburg—See W07AM, Fork Mountain.

Texas

Abilene—K54DT, Sage Bcstg. Corp., 406 S. Irving St., San Angelo, TX 76903 (KIDY Ch. 6 San Angelo)—1000-w, lat. 32° 26' 39", long. 99° 44' 03". Note: Licensed as LPTV.

Acme—See K61BY, Goodlett.

Acme—See K63BE, Goodlett.

Acme—See K67BO, Goodlett.

Alice—K08LQ, Keith L. Lowery, 5202 Gladehill Dr., Kingwood, TX 77345 (K66EB Ch. 66 Corpus Christi)—20-w, lat. 27° 45' 19", long. 98° 06' 04".

***Amarillo**—K20DM, National Minority TV Inc., Box C-11949, Santa Ana, CA 92711 (KTBN-TV Ch. 40 Santa Ana-Los Angeles,

CA)—1000-w, lat. 35° 15' 39", long. 101° 52' 52".

Austin—K11SF, Telemundo of Austin Inc., 18th Floor, 1740 Broadway, New York, NY 10019—lat. 30° 19' 10", long. 97° 48' 06". Note: Licensed as LPTV.

Austin—K49CY, LIN Television Corp., 1370 Ave. of the Americas, New York, NY 10019 (KXAN-TV Ch. 36 Austin)—1000-w, lat. 30° 10' 16", long. 97° 44' 35". Note: Licensed as LPTV.

***Beeville**—K18EH, South Texas Bcstrs. Inc., 5026 Old Brownville Rd., Corpus Christi, TX 78416 (K66EB Ch. 66 Corpus Christi)—100-w, lat. 28° 29' 07", long. 97° 46' 28".

Big Bend National Park & rural ranch area SW of Elephant Mountain—K04HY, Mountain Zone TV, 307 E. Ave. E, Alpine, TX 79830 (KMID Ch. 2 Midland & Odessa)—10-w, lat. 30° 01' 15", long. 103° 31' 45".

Big Bend National Park & rural ranch area SW of Elephant Mountain—K11HD, Mountain Zone TV, 307 E. Ave. E, Alpine, TX 79830 (KOSA-TV Ch. 7 Odessa)—10-w, lat. 30° 01' 15", long. 103° 31' 45".

Big Bend National Park & rural ranch area SW of Elephant Mountain—K13NG, Mountain Zone TV, 307 E. Ave. E, Alpine, TX 79830 (KWES-TV Ch. 9 Odessa)—5-w, lat. 30° 01' 15", long. 103° 31' 45".

Big Lake—K70BI, Big Lake Translator System Inc., 810 Texas St., Big Lake, TX 76932 (KOSA-TV Ch. 7 Odessa)—10-w, lat. 31° 11' 53", long. 101° 28' 00".

Big Lake—K73BU, Big Lake Translator System Inc., 810 Texas St., Big Lake, TX 76932 (KWES-TV Ch. 9 Odessa)—10-w, lat. 31° 11' 53", long. 101° 28' 00".

Big Lake—K76AP, Big Lake Translator System Inc., 810 Texas St., Big Lake, TX 76932 (KMID Ch. 2 Midland & Odessa)—10-w, lat. 31° 11' 53", long. 101° 28' 00".

Big Spring—K10HH, Forward Television Corp. I, 1211 N. Whitaker, Odessa, TX 79763 (KOSA-TV Ch. 7 Odessa)—10-w, lat. 32° 13' 00", long. 101° 27' 35".

Big Spring—K30DW, Prime Time Christian Bcstg. Inc., Box 7708, Midland, TX 79708 (KMLM Ch. 42 Odessa)—100-w, lat. 32° 11' 06", long. 101° 27' 56".

Booker—See K45AU, Follett.

Booker—See K51BC, Follett.

Booker—See K64AC, Perryton.

Booker—See K66AB, Perryton.

Booker—See K68AD, Perryton.

Booker, Darrrouzett & Follett, TX & Shattuck, OK—K76BD, C L & O Translator System Inc., Box 87, Lipscomb, TX 79056 (KFDA-TV Ch. 10 Amarillo)—100-w, lat. 36° 22' 24", long. 100° 16' 00".

Bovina—K35CG, KCIT Acquisition Corp. Inc., Box 36, San Jose, CA 95109 (KCIT Ch. 14 Amarillo)—100-w, lat. 34° 35' 13", long. 102° 52' 04".

Bovina & Friona—K57CW, Marsh Media Inc., One Broadcast Center, Amarillo, TX 79101 (KVII-TV Ch. 7 Amarillo)—100-w, lat. 34° 35' 13", long. 102° 52' 04".

Bovina & rural area—K63CA, Panhandle Telecasting Co. Joint Venture, Box 708-A, Lawton, OK 73502 (KFDA-TV Ch. 10 Amarillo)—100-w, lat. 34° 35' 16", long. 102° 52' 08".

Brady & Rochelle rural area—K02GM, Central Texas Electronics Inc., 1105 S. Bridge St., Brady, TX 76825 (KVUE-TV Ch. 24 Austin)—5-w, lat. 31° 05' 43", long. 99° 22' 50".

Brady & Rochelle rural area—K04GI, Central Texas Electronics Inc., 1105 S. Bridge St., Brady, TX 76825 (KLST Ch. 8 San Angelo)—5-w, lat. 31° 05' 43", long. 99° 22' 50".

Brady & Rochelle rural area—K05EF, Central Texas Electronics Inc., 1105 S. Bridge St., Brady, TX 76825 (KRBC-TV Ch. 9 Abilene)—5-w, lat. 31° 05' 43", long. 99° 22' 50".

***Brownfield**—K19DK, Prime Time Christian Bcstg. Inc., Box 7708, Midland, TX 79708 (KMLM Ch. 42 Odessa)—100-w, lat. 33° 09' 18", long. 102° 16' 51". Note: Licensed as LPTV.

Brownwood—K56FI, Sage Bcstg. Corp., 406 S. Irving St., San Angelo, TX 76903 (KIDY Ch. 6 San Angelo)—100-w, lat. 31° 43' 16", long. 99° 00' 47". Note: Licensed as LPTV.

Bryan & College Station—K63DL, Channel 6 Inc., Box 6103, 17 S. 3rd St., Temple, TX 79503-6103 (KCEN-TV Ch. 6 Temple-Waco)—100-w, lat. 30° 38' 43", long. 96° 21' 26".

***Camp Verde**—K55CZ, Television Enterprises Inc., Box 3508, San Angelo, TX 76902 (KMOL-TV Ch. 4 San Antonio)—20-w, lat. 29° 50' 15", long. 99° 07' 19".

***Camp Verde**—K57CJ, Television Enterprises Inc., Box 3508, San Angelo, TX 76902 (KENS-TV Ch. 5 San Antonio)—20-w, lat. 29° 50' 15", long. 99° 07' 19".

***Camp Verde**—K59CJ, Television Enterprises Inc., Box 3508, San Angelo, TX 76902 (KSAT-TV Ch. 12 San Antonio)—20-w, lat. 29° 50' 15", long. 99° 07' 19".

Camp Wood—K77CN, Rocksprings-Canyon TV Co. Inc., Box 128, Rocksprings, TX 78880 (KMOL-TV Ch. 4 San Antonio)—100-w, lat. 29° 43' 45", long. 99° 58' 00".

Camp Wood—K79CD, Rocksprings-Canyon TV Co. Inc., Box 128, Rocksprings, TX 78880 (KENS-TV Ch. 5 San Antonio)—100-w, lat. 29° 43' 45", long. 99° 58' 00".

Camp Wood—K81BN, Rocksprings-Canyon TV Co. Inc., Box 128, Rocksprings, TX 78880 (KSAT-TV Ch. 12 San Antonio)—100-w, lat. 29° 43' 45", long. 99° 58' 00".

Canadian—K31CD, KCIT Inc., Box 36, San Jose, CA 95109 (KCIT Ch. 14 Amarillo)—lat. 36° 04' 06", long. 100° 21' 01". Note: Licensed as LPTV.

Canadian, Higgins & Lipscomb, TX & Arnett, OK—K29BR, C L & O Translator System Inc., Box 87, Lipscomb, TX (KAMR-TV Ch. 4 Amarillo)—100-w, lat. 36° 04' 06", long. 100° 21' 01".

Canadian, Higgins & Lipscomb, TX & Arnett, OK—K33CQ, C L & O Translator System Inc., Box 87, Lipscomb, TX (KFDA-TV Ch. 10 Amarillo)—100-w, lat. 36° 04' 06", long. 100° 21' 01".

Canadian, Higgins & Lipscomb, TX & Arnett, OK—K35CE, C L & O Translator System Inc., Box 87, Lipscomb, TX 79056 (KFDA-TV Ch. 10 Amarillo)—100-w, lat. 36° 04' 06", long. 100° 21' 01".

Carey, Cee Vee, Childress, Kirkland & Tell—K46CN, Red River Valley Translator TV Assn., Box 225, Childress, TX 79201 (KAMR-TV Ch. 4 Amarillo)—20-w, lat. 34° 25' 57", long. 100° 13' 47".

Carey, Cee Vee, Childress, Kirkland & Tell—K48DD, Red River Valley Translator TV Assn., Box 225, Childress, TX 79201 (KVII-TV Ch. 7 Amarillo)—20-w, lat. 34° 25' 57", long. 100° 13' 47".

Cee Vee—See K46CN, Carey.

Cee Vee—See K48DD, Carey.

Cherry Springs, Doss & Royal Valley—K79CF, Fort Mason TV Improvement Co. Inc., Box 2, San Saba, TX 76877 (KENS-TV Ch. 5 San Antonio)—10-w, lat. 30° 24' 00", long. 98° 58' 23".

Cherry Springs, Doss & Royal Valley—K81BQ, Fort Mason TV Improvement Co. Inc., Box 2, San Saba, TX 76877 (KMOL-TV Ch. 4 San Antonio)—10-w, lat. 30° 24' 00", long. 98° 58' 23".

Cherry Springs, Doss & Royal Valley—K83BE, Fort Mason TV Improvement Co. Inc., Box 2, San Saba, TX 76877 (KSAT-TV Ch. 12 San Antonio)—10-w, lat. 30° 24' 00", long. 98° 58' 23".

Childress—K23DE, Red River Valley Translator TV Assn., Box 225, Childress, TX 79201 (KCIT Ch. 14 Amarillo)—100-w, lat. 34° 25' 57", long. 100° 13' 47".

Childress—K25CQ, Red River Valley Translator TV Assn., Box 225, Childress, TX 79201 (KCIT Ch. 14 Amarillo)—20-w, lat. 34° 25' 57", long. 100° 13' 47".

Translators—Texas

Childress—See K46CN, Carey.

Childress—See K48DD, Carey.

Childress—K50CQ, Red River Valley Translator TV Assn., Box 225, Childress, TX 79201 (KFDA-TV Ch. 10 Amarillo)—100-w, lat. 34° 25' 57", long. 100° 13' 47".

Childress—K52DF, Red River Valley Translator TV Assn., Box 225, Childress, TX 79201 (KACV-TV Ch. 2 Amarillo)—lat. 34° 25' 57", long. 100° 13' 47".

Chillicothe—See K61BY, Goodlett.

Chillicothe—See K63BE, Goodlett.

Chillicothe—See K67BO, Goodlett.

Clarendon—K45DM, Donley County UHF TV Inc., Box 397, Memphis, TX 79245 (KCIT Ch. 14 Amarillo)—100-w, lat. 34° 53' 03", long. 100° 55' 50".

Clarendon—K47BQ, Donley County UHF TV Inc., Box 397, Memphis, TX 79245 (KAMR-TV Ch. 4 Amarillo)—20-w, lat. 34° 54' 03", long. 100° 55' 50".

Clarendon—K49AQ, Donley County UHF TV Inc., Box 397, Memphis, TX 79245 (KVII-TV Ch. 7 Amarillo)—20-w, lat. 34° 54' 03", long. 100° 55' 50".

Clarendon—K51CB, Donley County UHF TV Inc., Box 397, Memphis, TX 79245 (KFDA-TV Ch. 10 Amarillo)—100-w, lat. 34° 54' 03", long. 100° 55' 50".

College Station—K47ED, Trinity Broadcasting Network Inc., Box C-11949, Santa Ana, CA 92411—lat. 30° 39' 02", long. 96° 20' 57".

College Station—See K63DL, Bryan.

Corpus Christi—K07UD, TV 50 Inc., 4814-A Cain Rd., Corpus Christi, TX 78411 (K50AO Ch. 50 Corpus Christi)—10-w, lat. 27° 47' 97", long. 97° 23' 48". Note: Licensed as LPTV.

Corpus Christi—K47DF, Paloma Bcstg. Co. Inc., 2209 N. Padre Island Dr., Suite R, Corpus Christi, TX 78408 (K20EK Ch. 20 Kingsville-Alice; K30EG Ch. 30 Beeville-Refugio)—100-w, lat. 27° 43' 02", long. 97° 23' 19". Note: Licensed as LPTV.

Corpus Christi—K68DJ, Paloma Bcstg. Co. Inc., 2209 N. Padre Island Dr., Suite R, Corpus Christi, TX 78408 (K49DV Ch. 49 Beeville-Refugio; K38EB Ch. 38 Kingsville-Alice)—lat. 27° 43' 02", long. 97° 23' 19". Note: Licensed as LPTV.

***Crockett Heights**—K05GS, I & M Communications, Box 621, Ozona, TX 76943 (KTXS-TV Ch. 12 Sweetwater-Abilene)—1-w, lat. 30° 42' 26", long. 101° 06' 57".

Crockett Heights—K06JI, I & M Communications, Box 621, Ozona, TX 76943 (KLST Ch. 8 San Angelo)—1-w, lat. 30° 42' 26", long. 101° 06' 57".

Crockett Heights—K10KS, I & M Communications, Box 621, Ozona, TX 76943 (KACB-TV Ch. 3 San Angelo)—1-w, lat. 30° 42' 26", long. 101° 06' 57".

Darrouzett—See K45AU, Follett.

Darrouzett—See K51BC, Follett.

Darrouzett—See K76BD, Booker.

Dell City—K02FU, Hudspeth County Farm Bureau, Box 194, Dell City, TX 79837 (KVIA-TV Ch. 7 El Paso)—10-w, lat. 31° 49' 53", long. 104° 48' 25".

Dell City—K05EP, Hudspeth County Farm Bureau, Box 194, Dell City, TX 79837 (KTSM-TV Ch. 9 El Paso)—10-w, lat. 31° 49' 53", long. 104° 48' 25".

Dell City—K11IP, Hudspeth County Farm Bureau, Box 194, Dell City, TX 79837 (KDCC-TV Ch. 4 El Paso)—10-w, lat. 31° 49' 53", long. 104° 48' 25".

***Dimmit & Hereford**—K27EP, Prime Time Christian Bcstg. Inc., Box 967, Roswell, NM 88202 (KMLM Ch. 42 Odessa)—100-w, lat. 34° 33' 22", long. 102° 17' 53".

Dodson—See K29BH, Wellington.

Dodson—See K31BZ, Wellington.

Dodson—See K33CF, Wellington.

Doss—See K79CF, Cherry Springs.

Doss—See K81BQ, Cherry Springs.

Doss—See K83BE, Cherry Springs.

Elephant Mountain—See K04HY, Big Bend.

Elephant Mountain—See K11HD, Big Bend.

Elephant Mountain—See K13NG, Big Bend.

Estelline—See K38AP, Memphis.

Estelline—See K40AL, Memphis.

Estelline—See K42AL, Memphis.

Estelline—See K44AK, Memphis.

Fairfield—K41AK, Navarro College, 3200 W. 7th Ave., Corsicana, TX 75110 (K30DG Ch. 30 Corsicana)—1000-w, lat. 31° 41' 52", long. 96° 09' 44". Note: Licensed as LPTV.

Farewell—See K43BU, Clovis, NM.

Follett—K498B, C L & O Translator System Inc., Box 87, Lipscomb, TX 79056 (KAMR-TV Ch. 4 Amarillo)—lat. 36° 22' 24", long. 100° 16' 00".

Follett—K53EE, C L & O Translator System Inc., Box 87, Lipscomb, TX 79056 (KCIT Ch. 14 Amarillo)—100-w, lat. 36° 22' 24", long. 100° 16' 00".

Follett—See K76BD, Booker.

Follett, Booker & Darrouzett, TX & Shattuck, OK—K45AU, C L & O Translator System Inc., Box 87, Lipscomb, TX 79056 (KVII-TV Ch. 7 Amarillo)—100-w, lat. 36° 22' 24", long. 100° 16' 00".

Follett, Booker & Darrouzett, TX & Shattuck, OK—K51BC, C L & O Translator System Inc., Box 87, Lipscomb, TX 79056 (KFDA-TV Ch. 10 Amarillo)—100-w, lat. 36° 22' 24", long. 100° 16' 00".

Fort Stockton—K12FM, Davis-Goldfarb Co., Suite 2800, 2121 Ave. of the Stars, Los Angeles, CA 90067 (KMID Ch. 2 Midland & Odessa)—100-w, lat. 30° 52' 51", long. 102° 51' 09".

***Fort Stockton**—K30EI, Prime Time Christian Bcstg. Inc., Box 967, Roswell, NM 88202 (KMLM Ch. 42 Odessa)—100-w, lat. 30° 44' 15", long. 102° 53' 18".

Frankel City—K45EG, Prime Time Christian Bcstg. Inc., Box 967, Roswell, NM 88202 (KMLM Ch. 42 Odessa)—100-w, lat. 32° 22' 32", long. 102° 48' 53".

Frona—See K57CW, Bovina.

Goodlett, Acme, Chillicothe & Quanah—K63BE, Copper Breaks TV Translator System, Box 397, 1905 Palo Duro Dr., Memphis, TX 79245 (KAMR-TV Ch. 4 Amarillo)—20-w, lat. 34° 12' 41", long. 99° 44' 05".

Goodlett, Acme, Chillicothe & Quanah—K67BO, Copper Breaks TV Translator System, Box 397, 1905 Palo Duro Dr., Memphis, TX 79245 (KVII-TV Ch. 7 Amarillo)—100-w, lat. 34° 13' 35", long. 99° 44' 35".

Goodlett, Acme, Quanah & Chillicothe—K61BY, Copper Breaks TV Translator System, Box 397, 1905 Palo Duro Dr., Memphis, TX 79245 (KJTL Ch. 18 Wichita Falls)—20-w, lat. 34° 12' 41", long. 99° 45' 05".

Gruver—K38BU, Hansford County TV Translator System, Riley Brothers Radio & TV, Box 827, 308 Main St., Gruver, TX 79040 (KAMR-TV Ch. 4 Amarillo)—20-w, lat. 36° 15' 00", long. 101° 22' 40".

Gruver—K40DD, Hansford County TV Translator System, Riley Brothers Radio & TV, Box 827, 308 Main St., Gruver, TX 79040 (KCIT Ch. 14 Amarillo)—100-w, lat. 36° 15' 00", long. 101° 22' 40".

Gruver—K42CF, Hansford County TV Translator System, Riley Brothers Radio & TV, Box 827, 308 Main St., Gruver, TX 79040 (KVII-TV Ch. 7 Amarillo)—20-w, lat. 36° 15' 00", long. 101° 22' 40".

Gruver—K44CC, Hansford County TV Translator System, Riley Brothers Radio & TV, Box 827, 308 Main St., Gruver, TX 79040 (KFDA-TV Ch. 10 Amarillo)—20-w, lat. 36° 15' 00", long. 101° 22' 40".

Hereford—See K27EP, Dimmit.

Higgins—See K29BR, Canadian.

Higgins—See K33CQ, Canadian.

Higgins—See K35CE, Canadian.

Houston—K33DB, Dupont Investment Group 85 Ltd., 2061 Business Center Dr., Irvine, CA 92715 (KTFH Ch. 49 Conroe)—1000-w, lat. 29° 34' 34", long. 95° 30' 36". Note: Licensed as LPTV.

Houston—K56DP, Translator TV Inc., Platte Valley Farm Supply Co., 1160 Woodstock Dr., Estes Park, CO (KTBN-TV Ch. 40 Santa Ana-Los Angeles, CA)—100-w, lat. 29° 35' 48", long. 95° 32' 36".

Hunt—See K76CR, Mountain Home.

Hunt—See K79BT, Mountain Home.

Hunt—See K82BK, Mountain Home.

Ingram—See K76CR, Mountain Home.

Ingram—See K79BT, Mountain Home.

Ingram—See K82BK, Mountain Home.

Junction—K69AJ, Sierra Television Systems, Box 468, Hunt, TX 78024 (KSAT-TV Ch. 12 San Antonio)—20-w, lat. 30° 28' 32", long. 99° 45' 05".

Junction—K71CI, Sierra Television Systems, Box 468, Hunt, TX 78024 (KMOL-TV Ch. 4 San Antonio)—20-w, lat. 30° 28' 32", long. 99° 45' 05".

Junction—K73CH, Sierra Television Systems, Box 468, Hunt, TX 78024 (KENS-TV Ch. 5 San Antonio)—20-w, lat. 30° 28' 32", long. 99° 45' 05".

Kimble County (western portion)—K61BC, Family TV Inc., Box 841, Benicia, CA 94510 (KENS-TV Ch. 5 San Antonio)—100-w, lat. 30° 29' 20", long. 99° 48' 10".

Kimble County (western portion)—K63BC, Family TV Inc., Box 841, Benicia, CA 94510 (KMOL-TV Ch. 4 San Antonio)—100-w, lat. 30° 29' 20", long. 99° 48' 10".

Kimble County (western portion)—K65BE, Family TV Inc., Box 841, Benicia, CA 94510 (KSAT-TV Ch. 12 San Antonio)—100-w, lat. 30° 29' 20", long. 99° 48' 10".

Kingsville—K13WE, Keith L. Lowery, 5202 Gladehill Dr., Kingwood, TX 77345 (K66EB Ch. 66 Corpus Christi)—20-w, lat. 27° 25' 17", long. 97° 46' 01". Holds

- CP for change to lat. 27° 25' 47", long. 97° 51' 40". BMMPTT-920214SJ.
- Kirkland**—See K46CN, Carey.
- Kirkland**—See K48DD, Carey.
- Knippa**—See K61FM, Uvalde.
- Knippa**—See K72BN, Uvalde.
- Kress**—K25CP, KAMR Ltd., 200 N. Polk, Amarillo, TX 78189 (KAMR-TV Ch. 4 Amarillo)—1000-w, lat. 34° 23' 27", long. 101° 38' 37".
- Kress**—K41CA, KFSA-TV Inc., Box 1400, Amarillo, TX 79189 (KFSA-TV Ch. 10 Amarillo)—1000-w, lat. 34° 23' 27", long. 101° 38' 37".
- Kress-Plainview**—K36CC, Marsh Media Inc., One Broadcast Center, Amarillo, TX 79101 (KVII-TV Ch. 7 Amarillo)—1000-w, lat. 34° 23' 27", long. 101° 38' 37".
- Lakeview**—See K38AP, Memphis.
- Lakeview**—See K40AL, Memphis.
- Lakeview**—See K42AL, Memphis.
- Lakeview**—See K44AK, Memphis.
- ***Lamesa**—K47EB, Prime Time Christian Bcstg. Inc., Box 7708, Midland, TX 79708 (KMLM Ch. 42 Odessa)—100-w, lat. 32° 40' 31", long. 101° 58' 56".
- Leakey & rural area**—K70FD, Rock-springs-Canyon TV Co. Inc., Box 128, Rocksprings, TX 78880 (KMOL-TV Ch. 4 San Antonio)—100-w, lat. 29° 47' 00", long. 99° 45' 00".
- Leakey & rural area**—K72DN, Rock-springs-Canyon TV Co. Inc., Box 128, Rocksprings, TX 78880 (KENS-TV Ch. 5 San Antonio)—100-w, lat. 29° 47' 00", long. 99° 45' 00".
- Leakey & rural area**—K74DP, Rock-springs-Canyon TV Co. Inc., Box 128, Rocksprings, TX 78880 (KSAT-TV Ch. 12 San Antonio)—100-w, lat. 29° 47' 00", long. 99° 45' 00".
- ***Levelland & Sundown**—K45DO, Prime Time Christian Bcstg. Inc., Box 967, Roswell, NM 88202 (KMLM Ch. 42 Odessa)—100-w, lat. 33° 27' 58", long. 102° 29' 45". Requests modification of CP to change city of license to Levelland-Lubbock, 1000-w, lat. 33° 35' 29", long. 102° 17' 13". BMMPTT-940414QH.
- Lipscomb**—See K29BR, Canadian.
- Lipscomb**—See K33CQ, Canadian.
- Lipscomb**—See K35CE, Canadian.
- ***Littlefield**—K24DN, Prime Time Christian Bcstg. Inc., Box 967, Roswell, NM 88202 (KRPV Ch. 27 Roswell, NM)—100-w, lat. 33° 55' 49", long. 102° 13' 38".
- Longfellow**—K11JI, Longfellow TV Club, Box 726, Sanderson, TX 79848 (KOSA-TV Ch. 7 Odessa)—1-w, lat. 30° 11' 39", long. 102° 48' 51".
- Marathon**—K13JJ, Marathon Motel, Box 198, Marathon, TX (KMID Ch. 2 Midland & Odessa)—1-w, lat. 30° 22' 30", long. 103° 08' 00".
- Marfa**—K06FO, Marfa TV Cable Co., Box 745, Marfa, TX 79843 (KTSM-TV Ch. 9 El Paso)—1-w, lat. 30° 19' 30", long. 104° 35' 24".
- Marfa**—K11IW, Marfa TV Cable Co., Box 745, Marfa, TX 79843 (KDSA-TV Ch. 7 Odessa)—1-w, lat. 30° 31' 00", long. 103° 52' 30".
- Marfa**—K81AJ, Honor System TV Assn. Inc., Box 690, Alpine, TX 79831—lat. 30° 26' 30", long. 104° 40' 24".
- Mason**—K70FK, Post Cablevision of Texas L.P., 1776 S. Jackson St., Denver, CO 80210 (KSAT-TV Ch. 12 San Antonio)—100-w, lat. 30° 50' 21", long. 99° 16' 30".
- Mason**—K72DW, Post Cablevision of Texas L.P., 1776 S. Jackson St., Denver, CO 80210 (KTBC-TV Ch. 7 Austin)—100-w, lat. 30° 50' 21", long. 99° 16' 30".
- Mason**—K74CX, Post Cablevision of Texas L.P., 1776 S. Jackson St., Denver, CO 80210 (KXAN-TV Ch. 36 Austin)—100-w, lat. 30° 50' 21", long. 99° 16' 30".
- Matador**—K80BD, Ramar Communications Inc., 9800 University Ave., Lubbock, TX 79423—lat. 33° 59' 00", long. 100° 54' 25".
- Matador & Roaring Springs**—K62ET, Ray Moran, Box 3757, Lubbock, TX 79452 (KCBD-TV Ch. 11 Lubbock)—20-w, lat. 33° 59' 00", long. 100° 54' 25".
- Matador & Roaring Springs**—K64CK, Ramar Communications Inc., Box 3757, Lubbock, TX 79452 (KJTV Ch. 34 Lubbock)—20-w, lat. 33° 58' 49", long. 100° 54' 59".
- Matador & Roaring Springs**—K68EN, Ray Moran, Box 3757, Lubbock, TX 79452 (KLBK-TV Ch. 13 Lubbock)—20-w, lat. 33° 59' 00", long. 100° 54' 25".
- Memphis**—K36CA, Cruze Electronics, Box 397, Memphis, TX 79245 (KCIT Ch. 14 Amarillo)—100-w, lat. 34° 48' 35", long. 100° 36' 38".
- Memphis, Estelline & Lakeview**—K38AP, Cap Rock Translator System Inc., Box 63, Memphis, TX 79245 (KAMR-TV Ch. 4 Amarillo)—10-w, lat. 34° 48' 35", long. 100° 36' 38".
- Memphis, Estelline & Lakeview**—K40AL, Cap Rock Translator System Inc., Box 63, Memphis, TX 79245 (KVII-TV Ch. 7 Amarillo)—10-w, lat. 34° 48' 35", long. 100° 36' 38".
- Memphis, Estelline & Lakeview**—K42AL, Cap Rock Translator System Inc., Box 63, Memphis, TX 79245 (KFSA-TV Ch. 10 Amarillo)—100-w, lat. 34° 48' 35", long. 100° 36' 38".
- Memphis, Lakeview & Estelline**—K44AK, Cruze Electronics, Box 397, Memphis, TX 79245 (KJTV Ch. 34 Lubbock; KWET Ch. 12 Cheyenne, OK; KACV-TV Ch. 2 Amarillo)—10-w, lat. 34° 48' 35", long. 100° 36' 38". Note: Licensed as LPTV.
- Miami**—K55CQ, Miami Translator System Inc., Box 68, Miami, TX 79059 (KETA Ch. 13 Oklahoma City, OK)—100-w, lat. 35° 42' 07", long. 100° 38' 30".
- Miami**—K72BD, Miami Translator System Inc., Box 68, Miami, TX 79059 (KAMR-TV Ch. 4 Amarillo)—10-w, lat. 35° 42' 07", long. 100° 38' 30".
- Miami**—K78AP, Miami Translator System Inc., Box 68, Miami, TX 79059 (KVII-TV Ch. 7 Amarillo)—10-w, lat. 35° 42' 07", long. 100° 38' 30".
- Miami**—K82AK, Miami Translator System Inc., Box 68, Miami, TX 79059 (KFSA-TV Ch. 10 Amarillo)—10-w, lat. 35° 42' 07", long. 100° 38' 30".
- Monahans**—K28DY, Prime Time Christian Bcstg. Inc., Box 7708, Midland, TX 79708 (KMLM Ch. 42 Odessa)—1000-w, lat. 31° 57' 55", long. 102° 46' 10". Note: Licensed as LPTV.
- Mountain Home, Hunt & Ingram**—K76CR, Sierra Television Systems, Box 468, Hunt, TX 78024 (KMOL-TV Ch. 4 San Antonio)—100-w, lat. 30° 08' 39", long. 99° 32' 40".
- Mountain Home, Hunt & Ingram**—K79BT, Sierra Television Systems, Box 468, Hunt, TX 78024 (KENS-TV Ch. 5 San Antonio)—100-w, lat. 30° 08' 39", long. 99° 32' 40".
- Mountain Home, Hunt & Ingram**—K82BK, TV Translator Corp., 618 Main St., Junction, TX 76849 (KSAT-TV Ch. 12 San Antonio)—100-w, lat. 30° 08' 39", long. 99° 32' 40".
- Muleshoe**—K58ES, Ramar Communications Inc., Box 3757, Lubbock, TX 79452 (KJTV Ch. 34 Lubbock)—100-w, lat. 34° 12' 42", long. 102° 43' 42".
- Mullin**—K63AY, Pompey Mountain Bcstg. Inc., Box 71, Mullin, TX 76864 (KTXS-TV Ch. 12 Sweetwater-Abilene)—100-w, lat. 31° 37' 17", long. 98° 38' 31".
- Mullin**—K65BC, Pompey Mountain Bcstg. Inc., Box 71, Mullin, TX 76864 (KRBC-TV Ch. 9 Abilene)—100-w, lat. 31° 37' 17", long. 98° 38' 31".
- Mullin**—K67BL, Pompey Mountain Bcstg. Inc., Box 71, Mullin, TX 76864 (KTVT Ch. 11 Fort Worth-Dallas)—100-w, lat. 31° 37' 17", long. 98° 38' 31".
- Mullin**—K69BS, Pompey Mountain Bcstg. Inc., Box 71, Mullin, TX 76864 (KTBC-TV Ch. 7 Austin)—100-w, lat. 31° 37' 17", long. 98° 38' 31".
- New Mobeelle**—K45DY, Wheeler County Translator Systems Inc., Box 737, Wheeler, TX 79096 (KCIT Ch. 14 Amarillo)—100-w, lat. 35° 35' 52", long. 100° 29' 48".
- Ozona**—K09PA, Crockett Translators Inc., Box 576, Ozona, TX 76943 (KACB-TV Ch. 3 San Angelo)—10-w, lat. 30° 37' 25", long. 101° 11' 15".
- Ozona**—K11PF, Crockett Translators Inc., Box 576, Ozona, TX 76943 (WFAA-TV Ch. 8 Dallas)—10-w, lat. 30° 37' 25", long. 101° 11' 15".
- Ozona**—K13QN, Crockett Translators Inc., Box 576, Ozona, TX 76943 (KLST Ch. 8 San Angelo)—10-w, lat. 30° 37' 25", long. 101° 11' 15".
- Pampa**—K06DF, Bass Bcstg. Inc., Box 1400, Amarillo, TX 79105—lat. 35° 31' 04", long. 101° 00' 24".
- Paris**—K02EQ, KXII Bcstrs. Inc., Box 2636, Waco, TX 76702 (KXII Ch. 12 Sherman-Denison, TX & Ardmore, OK)—10-w, lat. 33° 38' 55", long. 95° 36' 16".
- Paris**—K08KK, KTEN Ltd. Partnership, 2403 N. Washington, Durant, TX 74701 (KTEN Ch. 10 Ada-Ardmore, OK)—10-w, lat. 33° 40' 30", long. 95° 33' 20". Note: Licensed as LPTV.
- ***Pecos**—K64EC, Prime Time Christian Bcstg. Inc., Box 61000, Midland, TX 79111 (KMLM Ch. 42 Odessa)—20-w, lat. 31° 29' 57", long. 103° 19' 50". Note: Licensed as LPTV. Requests modification of CP to 100-w. BMMPTT-JE0415VU.
- Perryton**—K58EA, C L & O Translator System Inc., Box 87, Lipscomb, TX 79056 (KCIT Ch. 14 Amarillo)—100-w, lat. 36° 07' 04", long. 100° 48' 07".
- Perryton**—K62DD, C L & O Translator System Inc., Box 87, Lipscomb, TX 79056 (KWET Ch. 12 Cheyenne, OK)—100-w, lat. 36° 07' 04", long. 100° 48' 07".
- Perryton & Booker**—K64AC, C L & O Translator System Inc., Box 87, Lipscomb, TX 79056 (KFSA-TV Ch. 10 Amarillo)—20-w, lat. 36° 06' 26", long. 100° 47' 32".
- Perryton & Booker**—K66AB, C L & O Translator System Inc., Box 87, Lipscomb, TX 79056 (KAMR-TV Ch. 4 Amarillo)—20-w, lat. 36° 06' 26", long. 100° 47' 32".
- Perryton & Booker**—K68AD, C L & O Translator System Inc., Box 87, Lipscomb, TX 79056 (KVII-TV Ch. 7 Amarillo)—20-w, lat. 36° 06' 26", long. 100° 47' 32".
- Plainview**—See K36CC, Kress.

Translators—Texas

Plainview—K44DA, Ray Moran, Box 3757, Lubbock, TX 79452—100-w, lat. 34° 13' 05", long. 101° 42' 02".

Quanah—See K61BY, Goodlett.

Quanah—See K63BE, Goodlett.

Quanah—See K67BO, Goodlett.

Quanah—K69EP, Copper Breaks TV Translator System, Box 397, 1905 Palo Duro Dr., Memphis, TX 79245 (KFDA-TV Ch. 10 Amarillo)—lat. 34° 12' 41", long. 99° 44' 05".

Quitauque—See K54AW, Turkey.

Quitauque—See K56DM, Turkey.

Quitauque—See K58DF, Turkey.

Quitauque—See K60BW, Turkey.

Roaring Springs—See K62ET, Matador.

Roaring Springs—See K64CK, Matador.

Roaring Springs—See K68EN, Matador.

Rochelle—See K02GM, Brady.

Rochelle—See K04GI, Brady.

Rochelle—See K05EF, Brady.

Roosevelt—K08IB, Family TV Inc., Box 841, Benicia, CA 94510 (KMOL-TV Ch. 4 San Antonio)—10-w, lat. 30° 29' 04", long. 100° 03' 38".

Roosevelt—K10JA, Family TV Inc., Box 841, Benicia, CA 94510 (KENS-TV Ch. 5 San Antonio)—10-w, lat. 30° 29' 04", long. 100° 03' 38".

Roosevelt—K12JK, Family TV Inc., Box 841, Benicia, CA 94510 (KSAT-TV Ch. 12 San Antonio)—10-w, lat. 30° 29' 04", long. 100° 03' 38".

Royal Valley—See K79CF, Cherry Springs.

Royal Valley—See K81BQ, Cherry Springs.

Royal Valley—See K83BE, Cherry Springs.

San Angelo—K19DF, Victory Communications Inc., 2040 Hawley Dr., Vista, CA 92084 (KTBN-TV Ch. 40 Santa Ana-Los Angeles, CA)—1000-w, lat. 31° 35' 21", long. 100° 31' 00".

San Angelo—K55AA, Abilene-Sweetwater Bcstg., Box 2997, Abilene, TX 79604 (KTXS-TV Ch. 12 Sweetwater-Abilene)—100-w, lat. 31° 29' 05", long. 100° 27' 26".

***San Antonio**—K27EA, Inspiration TV of Southern Oregon, Box 6293, Bend, OR 97702 (KTBN-TV Ch. 40 Santa Ana-Los Angeles, CA)—1000-w, lat. 29° 49' 40", long. 98° 07' 03".

San Marcos—K40CT, KXAN Inc., 908 Martin Luther King Blvd., Austin, TX 78701 (KXAN-TV Ch. 36 Austin)—1000-w, lat. 29° 53' 30", long. 97° 57' 03". Note: Licensed as LPTV.

San Saba—K74BS, Post Cablevision of Texas L.P., 1776 S. Jackson St., Denver, CO 80210 (KWTV-TV Ch. 10 Waco)—10-w, lat. 31° 11' 09", long. 98° 39' 12".

San Saba—K77AF, Post Cablevision of Texas L.P., 1776 S. Jackson St., Denver, CO 80210 (KTBC-TV Ch. 7 Austin)—10-w, lat. 31° 11' 09", long. 98° 39' 12".

San Saba—K80AJ, Post Cablevision of Texas L.P., 1776 S. Jackson St., Denver, CO 80210 (KCEV-TV Ch. 6 Temple-Waco)—10-w, lat. 31° 11' 09", long. 98° 39' 12".

Seminole—K66DB, Ramar Communications Inc., Box 3757, Lubbock, TX 79452 (KJTV Ch. 34 Lubbock)—1000-w, lat. 32° 43' 29", long. 102° 38' 00".

Snyder—K07TZ, Ramar Communications Inc., Box 3757, Lubbock, TX 79452 (KJTV Ch. 34 Lubbock)—20-w, lat. 32° 46' 52", long. 100° 53' 52".

Snyder—K26DW, Prime Time Christian Bcstg. Inc., Box 61000, Midland, TX 79111 (KMLM Ch. 42 Odessa)—100-w, lat. 32° 46' 52", long. 100° 53' 52". Note: Licensed as LPTV.

Snyder—K67EP, Banam Bcstg. Inc., 11th Floor, 333 S. Hope St., Los Angeles, CA 90071 (KCBBD-TV Ch. 11 Lubbock)—20-w, lat. 32° 46' 52", long. 100° 53' 52".

Snyder—K69FQ, Ramar Communications Inc., Box 3757, Lubbock, TX 79452 (KJTV Ch. 34 Lubbock)—20-w, lat. 32° 46' 52", long. 100° 53' 52".

Snyder—K79BB, Ramar Communications Inc., Box 3757, Lubbock, TX 79452 (KJTV Ch. 34 Lubbock)—lat. 32° 46' 52", long. 100° 53' 52".

Sundown—See K45DO, Levelland.

Tell—See K46CN, Carey.

Tell—See K48DD, Carey.

***Temple**—K53EN, National Minority TV Inc., Box C-11951, Santa Ana, CA 92711 (KTBN-TV Ch. 40 Santa Ana-Los Angeles, CA)—1000-w, lat. 31° 08' 08", long. 97° 18' 24".

***Texarkana**—K30EA, Sonlight Bcstg. Systems Inc., 120 Zeigler Circle E, Mobile, AL 36608—1000-w, lat. 33° 25' 48", long. 94° 05' 08".

Texline—K02AA, Texline Lions Club, Texline, TX 79087 (KFDA-TV Ch. 10 Amarillo)—1-w, lat. 36° 22' 31", long. 103° 01' 28".

Turkey & Quitauque—K54AW, Arnold Cruze, Box 397, Memphis, TN 79245 (KAMR-TV Ch. 4 Amarillo)—10-w, lat. 34° 23' 33", long. 101° 07' 30".

Turkey & Quitauque—K56DM, Arnold Cruze, Box 397, Memphis, TN 79245 (KVII-TV Ch. 7 Amarillo)—10-w, lat. 34° 23' 33", long. 101° 07' 30".

Turkey & Quitauque—K58DF, Arnold Cruze, Box 397, Memphis, TN 79245 (KFDA-TV Ch. 10 Amarillo)—20-w, lat. 34° 23' 33", long. 101° 07' 30".

Turkey & Quitauque—K60BW, Arnold Cruze, Box 397, Memphis, TN 79245 (KJTV Ch. 34 Lubbock)—10-w, lat. 34° 23' 33", long. 101° 07' 30". Note: Licensed as LPTV.

Uvalde—K69FC, Tom Winkle Radio/TV Service, 125 N. High St., Uvalde, TX 78801 (KLRN-TV Ch. 9 San Antonio)—100-w, lat. 29° 15' 38", long. 99° 44' 46".

Uvalde & Knippa—K61FM, Tom Winkle Radio/TV Service, 125 N. High St., Uvalde, TX 78801 (KSAT-TV Ch. 12 San Antonio)—20-w, lat. 29° 15' 38", long. 99° 44' 47".

Uvalde & Knippa—K72BN, Tom Winkle Radio/TV Service, 125 N. High St., Uvalde, TX 78801 (KMOL-TV Ch. 4 San Antonio)—20-w, lat. 29° 15' 38", long. 99° 44' 47".

Uvalde rural area—K59EY, Tom Winkle Radio/TV Service, 125 N. High St., Uvalde, TX 78801 (KLRN-TV Ch. 9 San Antonio)—100-w, lat. 29° 15' 38", long. 99° 44' 46".

Victoria—K43DV, Trinity Broadcasting Network Inc., Box C-11949, Santa Ana, CA 92711—1000-w, lat. 28° 49' 00", long. 97° 03' 57".

Victoria—K55CP, Community Television of Victoria, 9625 Catlett, La Porte, TX 77571 (KWEX-TV Ch. 41 San Antonio)—1000-w, lat. 28° 46' 42", long. 96° 58' 08". Note: Licensed as LPTV.

Waco—K34AB, Central Texas College, Hwy. 190 W, Killeen, TX 76541—100-w, lat. 31° 30' 31", long. 97° 10' 03".

Wellington—K27BZ, KCIT Inc., Box 36, San Jose, CA 95109 (KCIT Ch. 14 Amarillo)—lat. 34° 46' 14", long. 100° 11' 28". Note: Licensed as LPTV.

Wellington & Dodson—K29BH, Greenbelt TV Translator System Inc., Box 272, Wellington, TX 79095 (KAMR-TV Ch. 4 Amarillo)—20-w, lat. 34° 46' 14", long. 100° 11' 28".

Wellington & Dodson—K31BZ, Greenbelt TV Translator System Inc., Box 272, Wellington, TX 79095 (KVII-TV Ch. 7 Am-

arillo)—20-w, lat. 34° 46' 14", long. 100° 11' 28".

Wellington & Dodson—K33CF, Greenbelt TV Translator System Inc., Box 272, Wellington, TX 79095 (KFDA-TV Ch. 10 Amarillo)—10-w, lat. 34° 46' 14", long. 100° 11' 28".

Wheeler County—K34ED, Wheeler County Translator System Inc., Box 7, Canadian, TX 79014 (KFDA-TV Ch. 10 Amarillo)—100-w, lat. 35° 35' 52", long. 100° 29' 48".

Wheeler County—K39AN, Wheeler County Translator System Inc., Box 7, Canadian, TX 79014 (KFDA-TV Ch. 10 Amarillo)—100-w, lat. 35° 35' 52", long. 100° 29' 48".

Wheeler County—K41BW, Wheeler County Translator System Inc., Box 7, Canadian, TX 79014 (KAMR-TV Ch. 4 Amarillo)—100-w, lat. 35° 35' 52", long. 100° 29' 48".

Wichita Falls—K24AD, Wichita Falls Educational Translator Inc., Box 2130, Wichita Falls, TX 76307 (KERA-TV Ch. 13 Dallas)—1000-w, lat. 33° 54' 05", long. 98° 32' 21".

Wichita Falls—K26DL, National Minority TV Inc., Box C-11949, Santa Ana, CA 92711 (KTBN-TV Ch. 40 Santa Ana-Los Angeles, CA)—1000-w, lat. 33° 53' 00", long. 98° 36' 10".

Wichita Falls—K52DM, Locke Supply Co., 1300 S.E. 82nd St., Oklahoma City, OK 73142 (KSBI Ch. 52 Oklahoma City, OK)—1000-w, lat. 33° 53' 00", long. 98° 36' 10". Requests modification of CP from Ch. 52 to Ch. 22, lat. 33° 52' 48", long. 98° 35' 18". BMPTT-940414PR.

Utah

Adamsville—See K07GY, Beaver.

Adamsville—See K09CS, Beaver.

Adamsville—See K11CX, Beaver.

Adamsville—See K13CV, Beaver.

Alton & Kane County (rural)—K09NV, Long Valley TV, Orderville, UT (KTVX Ch. 4 Salt Lake City)—10-w, lat. 37° 22' 26", long. 112° 32' 07".

Alton & Kane County (rural)—K110C, Long Valley TV, Orderville, UT 84758 (KUTV Ch. 2 Salt Lake City)—10-w, lat. 37° 22' 26", long. 112° 32' 07".

Alton & Kane County (rural)—K130R, Long Valley TV, Orderville, UT 84758 (KSL-TV Ch. 5 Salt Lake City)—10-w, lat. 37° 22' 26", long. 112° 32' 07".

Alton & Kane County (rural)—K57AQ, U. of Utah, 205 Talmage Bldg., Salt Lake City, UT 84112 (KUED Ch. 7 Salt Lake

- City)—20-w, lat. 37° 22' 26", long. 112° 32' 07".
- Altona**—See K31DB, Bluebell.
- Aneth**—See K020I, Montezuma Creek.
- Aneth**—See K05JN, Montezuma Creek.
- Antimony**—K02FA, Antimony Town Inc., Antimony, UT 84712 (KTVX Ch. 4 Salt Lake City)—1-w, lat. 38° 10' 50", long. 112° 02' 30".
- Antimony**—K04FG, Antimony Town Inc., Antimony, UT 84712 (KUTV Ch. 2 Salt Lake City)—1-w, lat. 38° 10' 50", long. 112° 02' 30".
- Antimony**—K05DD, Antimony Town Inc., Antimony, UT 84712 (KSL-TV Ch. 5 Salt Lake City)—1-w, lat. 38° 10' 50", long. 112° 02' 30".
- Antimony**—K54CD, Piute County, Courthouse, 21 N. Main, Junction, UT 84740 (KSTU Ch. 13 Salt Lake City)—20-w, lat. 38° 10' 50", long. 112° 02' 30".
- Antimony**—K56AZ, U. of Utah, 205 Talmage Bldg., Salt Lake City, UT 84112 (KUED Ch. 7 Salt Lake City)—20-w, lat. 38° 10' 50", long. 112° 02' 30".
- *Apple Valley**—K28DA, Washington County, 197 E. Tabernacle St., St. George, UT 84770 (KSL-TV Ch. 5 Salt Lake City)—1-w, lat. 37° 07' 00", long. 113° 07' 50".
- Apple Valley**—K30DE, Washington County Television District, 197 E. Tabernacle St., St. George, UT 84770 (KUTV Ch. 2 Salt Lake City)—1-w, lat. 37° 07' 00", long. 113° 07' 50". Requests assignment of license to U. of Utah. BALTT-940726ID.
- *Apple Valley**—K32CS, Washington County, 197 E. Tabernacle St., St. George, UT 84770 (KTVX Ch. 4 Salt Lake City)—1-w, lat. 37° 07' 00", long. 113° 07' 50".
- Apple Valley**—K34CX, Washington County, 197 E. Tabernacle St., St. George, UT 84770 (KUED Ch. 7 Salt Lake City)—1-w, lat. 37° 07' 00", long. 113° 07' 50".
- Aurora & Juab County**—K51BK, United Television Inc., Suite 340, 8501 Wilshire Blvd., Beverly Hills, CA 90211 (KTVX Ch. 4 Salt Lake City)—100-w, lat. 39° 29' 24", long. 111° 49' 06".
- Aurora & Juab County**—K53CF, KUTV Inc., 2185 South 3600 West, Salt Lake City, UT 84119 (KUTV Ch. 2 Salt Lake City)—100-w, lat. 39° 29' 24", long. 111° 49' 06".
- Aurora & Juab County (rural)**—K56BB, Fox TV Stations Inc., 5151 Wisconsin Ave. NW, Washington, DC 20016 (KSTU Ch. 13 Salt Lake City)—100-w, lat. 39° 29' 24", long. 111° 49' 06".
- Aurora, Black Rock & Juab County**—K47BD, Sevier County, Sevier County Clerk, Richfield, UT 84701 (KSL-TV Ch. 5
- Salt Lake City)—100-w, lat. 39° 29' 24", long. 111° 49' 06". Requests CP to change city of license to Rural Juab County. BPTT-940413BR.
- Beaver**—K26DV, U. of Utah, 205 Talmage Bldg., Salt Lake City, UT 84112 (KULC Ch. 9 Ogden)—20-w, lat. 38° 27' 04", long. 112° 39' 05". Requests CP for change from Ch. 26 to Ch. 21. BPTT-940412AS.
- Beaver**—K30CQ, Beaver City, 60 W. Center, Beaver, UT 84713 (KBYU-TV Ch. 11 Provo)—10-w, lat. 38° 27' 04", long. 112° 39' 05".
- *Beaver**—K32DV, Beaver City, 60 W. Center, Beaver, UT 84713 (KTVX Ch. 4 Salt Lake City)—20-w, lat. 38° 27' 04", long. 112° 39' 05".
- Beaver & Millard Counties rural**—K18EB, Iron County, Box 429, 68 South 100 East, Parowan, UT 84761 (KJZZ-TV Ch. 14 Salt Lake City)—100-w, lat. 38° 31' 05", long. 113° 17' 03".
- Beaver City**—K28BX, Beaver City, 60 W. Center, Beaver, UT 84713 (KSTU Ch. 13 Salt Lake City)—10-w, lat. 38° 27' 04", long. 112° 39' 05".
- Beaver County**—See K1680, Milford.
- Beaver County**—See K26EA, Milford.
- Beaver County**—See K638Y, Milford.
- Beaver County (rural), Hamilton Fort & Newcastle**—K67AA, KUTV Inc., 2185 South 3600 West, Salt Lake City, UT 84119 (KUTV Ch. 2 Salt Lake City)—100-w, lat. 38° 31' 12", long. 113° 17' 06".
- Beaver County (rural), Hamilton Fort & Newcastle**—K69EW, Bonneville Holding Co., Broadcast House, 5 Triad Center, Salt Lake City, UT 84180-1160 (KSL-TV Ch. 5 Salt Lake City)—50-w, lat. 38° 31' 12", long. 113° 17' 06".
- Beaver County (rural), Hamilton Fort, Milford & New Castle**—K65EP, United Television Inc., Suite 340, 8501 Wilshire Blvd., Beverly Hills, CA 90211 (KTVX Ch. 4 Salt Lake City)—lat. 38° 31' 12", long. 113° 17' 06".
- Beaver, Adamsville & North Creek area**—K07GY, Beaver Lions Club TV Committee, Beaver City, UT 84713 (KUED Ch. 7 Salt Lake City)—1-w, lat. 38° 27' 04", long. 112° 39' 05".
- Beaver, Adamsville & North Creek area**—K09CS, Beaver Lions Club TV Committee, Beaver City, UT 84713 (KUTV Ch. 2 Salt Lake City)—1-w, lat. 38° 27' 04", long. 112° 39' 05".
- Beaver, Adamsville & North Creek area**—K11CX, Beaver Lions Club TV Committee, Beaver City, UT 84713 (KTVX Ch. 4 Salt Lake City)—1-w, lat. 38° 27' 04", long. 112° 39' 05".
- Beaver, Adamsville & North Creek area**—K13CV, Beaver Lions Club TV Committee, Beaver City, UT 84713 (KSL-TV Ch. 5 Salt Lake City)—1-w, lat. 38° 27' 04", long. 112° 39' 05".
- Beryl**—See K19DD, Modena.
- Beryl**—See K23DV, Modena.
- Beryl Junction**—See K09PY, Modena.
- Beryl Junction & Modena**—K02CL, Iron County, Box 429, Parowan, UT 84761 (KUTV Ch. 2 Salt Lake City)—10-w, lat. 37° 43' 14", long. 113° 45' 29".
- Beryl Junction & Modena**—K04CH, Iron County, Box 429, Parowan, UT 84761 (KTVX Ch. 4 Salt Lake City)—10-w, lat. 37° 43' 14", long. 113° 45' 29".
- Beryl Junction & Modena**—K06CQ, Iron County, Box 429, Parowan, UT 84761 (KSL-TV Ch. 5 Salt Lake City)—10-w, lat. 37° 43' 14", long. 113° 45' 29".
- *Beryl, Modena & Newcastle**—K25EF, U. of Utah, 101 Gardner Hall, Salt Lake City, UT 84112-1107 (KSGI-TV Ch. 4 Cedar City)—20-w, lat. 37° 42' 14", long. 113° 44' 29".
- Bicknell**—See K03AU, Loa.
- Bicknell**—See K06BS, Loa.
- Bicknell**—See K07CT, Loa.
- Bicknell**—K38CJ, U. of Utah, Media Services Bldg. No. 2, Salt Lake City, UT 84112 (KULC Ch. 9 Ogden)—100-w, lat. 38° 43' 16", long. 111° 35' 00". Note: Licensed as LPTV.
- *Bicknell, Teasdale & Torrey**—K36DL, County of Wayne, Box 187, 18 S. Maine, Loa, UT 84747 (KBYU-TV Ch. 11 Provo)—100-w, lat. 38° 17' 00", long. 111° 30' 37".
- Bicknell, Teasdale & Torrey**—K42AE, County of Wayne, Box 187, 18 S. Maine, Loa, UT 84747 (KSTU Ch. 13 Salt Lake City)—100-w, lat. 38° 17' 00", long. 111° 30' 37".
- Black Rock**—See K47BD, Aurora.
- Blanding**—See K08DA, Monticello.
- Blanding**—See K10DQ, Monticello.
- Blanding**—See K13KC, Monticello.
- Blanding**—See K40AF, Monticello.
- Blanding & Monticello**—K36AK, San Juan County, 117 S. Main St., Monticello, UT 84535 (KSTU Ch. 13 Salt Lake City)—100-w, lat. 37° 50' 15", long. 109° 27' 55".
- Blanding & Monticello**—K38AJ, San Juan County, 117 S. Main St., Monticello, UT 84535 (KBYU-TV Ch. 11 Provo)—100-w, lat. 37° 50' 15", long. 109° 27' 55".
- Blanding & Monticello**—K42AD, San Juan County, 117 S. Main St., Monticello, UT 84535 (KSL-TV Ch. 5 Salt Lake City)—100-w, lat. 37° 50' 15", long. 109° 27' 55".
- Blanding & Monticello**—K44AG, San Juan County, 117 S. Main St., Monticello, UT 84535 (KTVX Ch. 4 Salt Lake City)—100-w, lat. 37° 50' 15", long. 109° 27' 55".
- Blanding & Monticello**—K46AF, San Juan County, 117 S. Main St., Monticello, UT 84535 (KUTV Ch. 2 Salt Lake City)—100-w, lat. 37° 50' 15", long. 109° 27' 55".
- Bloomington**—K59AG, Washington County Television Dept., 197 E. Tabernacle, St. George, UT 84770 (KTVX Ch. 4 Salt Lake City)—20-w, lat. 37° 03' 49", long. 113° 34' 20".
- Bloomington**—K61AC, Washington County Television Dept., 197 E. Tabernacle, St. George, UT 84770 (KSL-TV Ch. 5 Salt Lake City)—20-w, lat. 37° 01' 50", long. 113° 35' 25". Requests CP to change city of license to St. George. BPTT-930331ED.
- Bloomington**—K63AD, Washington County Television Dept., 197 E. Tabernacle, St. George, UT 84770 (KVBC Ch. 3 Las Vegas, NV)—20-w, lat. 37° 03' 49", long. 113° 34' 20". Requests CP to change city of license to St. George. BPTT-930331EE.
- Bloomington**—K65AF, Washington County Television Dept., 197 E. Tabernacle, St. George, UT 84770 (KUTV Ch. 2 Salt Lake City)—20-w, lat. 37° 03' 49", long. 113° 34' 20".
- Bluebell & Altona**—K31DB, Duchesne County, Courthouse Bldg., Duchesne, UT 84021 (KUED Ch. 7 Salt Lake City)—20-w, lat. 40° 19' 27", long. 110° 09' 19".
- *Bluff & area**—K040P, San Juan County, County Courthouse, 117 S. Main St., Monticello, UT 84535 (KBYU-TV Ch. 11 Provo)—1-w, lat. 37° 16' 12", long. 109° 33' 32".
- Bluff & area**—K06MM, San Juan County, 117 S. Main St., Monticello, UT 84535 (KSTU Ch. 13 Salt Lake City)—1-w, lat. 37° 16' 12", long. 109° 33' 32".
- *Bluff & area**—K07VM, San Juan County, County Courthouse, 117 S. Main St., Monticello, UT 84535 (KUED Ch. 7 Salt Lake City)—1-w, lat. 37° 16' 12", long. 109° 33' 32".
- *Bluff & area**—K09WA, San Juan County, County Courthouse, 117 S. Main St., Monticello, UT 84535 (KTVX Ch. 4 Salt Lake City)—1-w, lat. 37° 16' 12", long. 109° 33' 32".

Translators—Utah

- *Bluff & area**—K11TM, San Juan County, County Courthouse, 117 S. Main St., Monticello, UT 84535 (KSL-TV Ch. 5 Salt Lake City)—1-w, lat. 37° 16' 12", long. 109° 33' 32".
- Bonanza**—See K07CY, Vernal.
- Bonanza**—See K09CY, Vernal.
- Bonanza**—See K11DF, Vernal.
- Bonanza**—See K13HF, Vernal.
- Bonanza**—See K49AT, Vernal.
- Bonanza**—See K51AO, Vernal.
- Boulder**—K08II, Garfield County, Monroe, UT (KUTV Ch. 2 Salt Lake City)—1-w, lat. 37° 53' 53", long. 111° 25' 08".
- Boulder**—K10JG, Garfield County, Monroe, UT (KTVX Ch. 4 Salt Lake City)—1-w, lat. 37° 53' 53", long. 111° 25' 08".
- Boulder**—K12JR, Garfield County, Monroe, UT (KSL-TV Ch. 5 Salt Lake City)—1-w, lat. 37° 53' 53", long. 111° 25' 08".
- Boulder**—K18CG, U. of Utah, 205 Talmage Bldg., Salt Lake City, UT 84112 (KUED Ch. 7 Salt Lake City)—20-w, lat. 37° 54' 37", long. 111° 23' 58".
- Bryce Canyon Airport area**—K09MW, Bryce Lions Club, Tropic, UT 84776 (KTVX Ch. 4 Salt Lake City)—1-w, lat. 37° 41' 19", long. 112° 18' 05".
- Bryce Canyon Airport area**—K11NK, Bryce Lions Club, Tropic, UT 84776 (KUTV Ch. 2 Salt Lake City)—1-w, lat. 37° 41' 19", long. 112° 18' 05".
- Bryce Canyon Airport area**—K130G, Bryce Lions Club, Tropic, UT 84776 (KSL-TV Ch. 5 Salt Lake City)—1-w, lat. 37° 41' 19", long. 112° 18' 05".
- Caineville**—K09LV, County of Wayne, Box 187, 18 S. Main, Loa, UT 84747 (KUTV Ch. 2 Salt Lake City)—1-w, lat. 38° 21' 40", long. 110° 53' 34".
- Caineville**—K11LZ, County of Wayne, Box 187, 18 S. Main, Loa, UT 84747 (KTVX Ch. 4 Salt Lake City)—1-w, lat. 38° 21' 40", long. 110° 53' 34".
- Caineville**—K13MQ, County of Wayne, Box 187, 18 S. Main, Loa, UT 84747 (KSL-TV Ch. 5 Salt Lake City)—1-w, lat. 38° 21' 40", long. 110° 53' 34".
- Cannonville**—See K02IF, Tropic.
- Cannonville**—See K04IN, Tropic.
- Cannonville**—See K05FY, Tropic.
- Cannonville**—K070B, Bryce Lions Club, Tropic, UT 84776 (KUED Ch. 7 Salt Lake City)—10-w, lat. 37° 42' 46", long. 112° 04' 37".
- Capital Reef National Park (Fruita)**—K08HZ, County of Wayne, Box 187, 18 S. Main, Loa, UT 84747 (KUTV Ch. 2 Salt Lake City)—1-w, lat. 38° 17' 47", long. 111° 17' 30".
- Capital Reef National Park (Fruita)**—K10IV, County of Wayne, Box 187, 18 S. Main, Loa, UT 84747 (KTVX Ch. 4 Salt Lake City)—1-w, lat. 38° 17' 47", long. 111° 17' 30".
- Capital Reef National Park (Fruita)**—K12JH, County of Wayne, Box 187, 18 S. Main, Loa, UT 84747 (KSL-TV Ch. 5 Salt Lake City)—1-w, lat. 38° 17' 47", long. 111° 17' 30".
- Carbon County**—See K68AX, Price.
- Carbon County rural**—K29CM, U. of Utah, 101 Gardner Hall, Salt Lake City, UT 84112-1107 (KULC Ch. 9 Ogden)—100-w, lat. 39° 45' 26", long. 110° 55' 22".
- Castle Dale**—See K52DS, Huntington.
- Castle Dale**—See K54DP, Orangeville.
- Castle Dale**—See K56EV, Orangeville.
- Castle Gate**—K02FS, Carbon County, Carbon County Courthouse, Price, UT 84501 (KUTV Ch. 2 Salt Lake City)—1-w, lat. 39° 43' 15", long. 110° 51' 36".
- Castle Gate**—K05DX, Carbon County, Carbon County Courthouse, Price, UT 84501 (KSL-TV Ch. 5 Salt Lake City)—1-w, lat. 39° 43' 15", long. 110° 51' 36".
- Cedar Canyon**—K06JA, Cedar Canyon TV, 68 South 100 East, Parowan, UT 84761 (KTVX Ch. 4 Salt Lake City)—1-w, lat. 37° 36' 02", long. 112° 51' 17".
- Cedar Canyon**—K070R, Cedar Canyon TV, 68 South 100 East, Parowan, UT 84761 (KOAT-TV Ch. 7 Albuquerque, NM)—1-w, lat. 37° 36' 02", long. 112° 51' 17".
- Cedar Canyon**—K10MF, Cedar Canyon TV, 68 South 100 East, Parowan, UT 84761 (KSL-TV Ch. 5 Salt Lake City)—1-w, lat. 37° 35' 39", long. 112° 50' 52".
- Cedar City**—K02NU, Iron County, Box 429, Parowan, UT 84761—lat. 37° 41' 59", long. 113° 03' 34".
- Cedar City**—K05HB, Iron County, Box 429, Parowan, UT 84761 (KBYU-TV Ch. 11 Provo)—10-w, lat. 37° 41' 59", long. 113° 03' 34".
- Cedar City**—K07GQ, Iron County School District, Box 879, Cedar City, UT (KUED Ch. 7 Salt Lake City)—10-w, lat. 37° 41' 59", long. 113° 03' 34". Requests assignment of license to U. of Utah. BALTV-940726IE.
- Cedar City**—K09CJ, Iron County, Box 429, Parowan, UT 84761 (KUTV Ch. 2 Salt Lake City)—10-w, lat. 37° 41' 59", long. 113° 03' 34".
- Cedar City**—K11CQ, Iron County, Box 429, Parowan, UT 84761 (KTVX Ch. 4 Salt Lake City)—10-w, lat. 37° 41' 59", long. 113° 03' 34".
- Cedar City**—K13CP, Iron County, Box 429, Parowan, UT 84761 (KSL-TV Ch. 5 Salt Lake City)—10-w, lat. 37° 41' 59", long. 113° 03' 34".
- Cedar City**—K22EK, Iron County, Box 429, Parowan, UT 84761 (KJZZ-TV Ch. 14 Salt Lake City)—20-w, lat. 37° 41' 59", long. 113° 03' 34".
- Cedar City**—K24DC, U. of Utah, 205 Talmage Bldg., Salt Lake City, UT 84112 (KULC Ch. 9 Ogden)—20-w, lat. 37° 41' 59", long. 113° 03' 34".
- Cedar City Canyon**—K33EB, Iron County, Box 429, Parowan, UT 84761 (KBYU-TV Ch. 11 Provo)—1-w, lat. 37° 36' 02", long. 112° 51' 17".
- Central**—See K08EN, Pine Valley.
- Circleville**—K09FX, Piute County, Courthouse, 21 N. Main, Junction, UT 84740 (KTVX Ch. 4 Salt Lake City)—10-w, lat. 38° 12' 49", long. 112° 14' 23".
- Circleville**—K11FZ, Piute County, Courthouse, 21 N. Main, Junction, UT 84740 (KUTV Ch. 2 Salt Lake City)—10-w, lat. 38° 12' 49", long. 112° 14' 23".
- Circleville**—K13EK, Piute County, Courthouse, 21 N. Main, Junction, UT 84740 (KSL-TV Ch. 5 Salt Lake City)—1-w, lat. 38° 12' 49", long. 112° 14' 23".
- *Circleville**—K18BK, Piute County, Courthouse, 21 N. Main, Junction, UT 84740 (KSTU Ch. 13 Salt Lake City)—20-w, lat. 38° 12' 49", long. 112° 14' 23".
- Circleville, Junction & Kingston**—K07JV, U. of Utah, 205 Talmage Bldg., Salt Lake City, UT 84112 (KUED Ch. 7 Salt Lake City)—1-w, lat. 38° 12' 49", long. 112° 14' 23".
- Coalville**—See K47AJ, Park City.
- Coalville**—See K49AR, Park City.
- Coalville & adjacent area**—K07LT, Summit County, Courthouse, Coalville, UT (KUED Ch. 7 Salt Lake City)—10-w, lat. 40° 55' 26", long. 111° 23' 51".
- Coalville & adjacent area**—K09DP, Summit County, Courthouse, Coalville, UT (KUTV Ch. 2 Salt Lake City)—10-w, lat. 40° 55' 26", long. 111° 23' 51".
- Coalville & adjacent area**—K11DW, Summit County, Courthouse, Coalville, UT (KTVX Ch. 4 Salt Lake City)—10-w, lat. 40° 55' 26", long. 111° 23' 51".
- Coalville & adjacent area**—K13DP, Summit County, Courthouse, Coalville, UT (KSL-TV Ch. 5 Salt Lake City)—10-w, lat. 40° 55' 26", long. 111° 23' 51".
- *Coalville & adjacent area**—K26DS, Summit County, Courthouse, Coalville, UT 84017 (KSTU Ch. 13 Salt Lake City)—20-w, lat. 40° 55' 26", long. 111° 23' 51".
- Columbia**—K49B0, U. of Utah, 205 Talmage Bldg., Salt Lake City, UT 84112 (KUED Ch. 7 Salt Lake City)—lat. 39° 45' 26", long. 110° 55' 22".
- Currant**—See K41DM, Fruitland.
- Delta**—K64B0, KUTV Inc., 2185 South 3600 West, Salt Lake City, UT 84119 (KUTV Ch. 2 Salt Lake City)—1-w, lat. 39° 19' 39", long. 112° 19' 36". Note: Licensed as LPTV.
- Delta & Oak City**—K40DR, U. of Utah, 205 Talmage Bldg., Salt Lake City, UT 84112 (KULC Ch. 9 Ogden)—100-w, lat. 39° 21' 15", long. 112° 20' 30".
- Delta & Oak City**—K66EH, Millard County School District, 60 S. Main, Fillmore, UT 84631 (KSTU Ch. 13 Salt Lake City)—100-w, lat. 39° 21' 15", long. 112° 20' 30".
- Delta & West Millard County**—K60EK, Millard County School District, 60 S. Main, Fillmore, UT 84631 (KSL-TV Ch. 5 Salt Lake City)—100-w, lat. 39° 21' 15", long. 112° 20' 50".
- Delta & West Millard County**—K72AQ, Millard County School District, 60 S. Main, Fillmore, UT 84631 (KUTV Ch. 2 Salt Lake City)—100-w, lat. 39° 19' 39", long. 112° 19' 36".
- Delta, Lynndyl & Oak City**—K62ED, Millard County School District, 60 S. Main, Fillmore, UT 84631 (KTVX Ch. 4 Salt Lake City)—100-w, lat. 39° 21' 15", long. 112° 20' 30".
- Delta, Lynndyl & Oak City**—K68BQ, Millard County School District, 60 S. Main, Fillmore, UT 84631 (KBYU-TV Ch. 11 Provo)—100-w, lat. 39° 21' 15", long. 112° 20' 30".
- Delta, Lynndyl & Oak City**—K79AU, Millard County School District, 60 S. Main, Fillmore, UT 84631 (KUED Ch. 7 Salt Lake City)—100-w, lat. 39° 21' 15", long. 112° 20' 30".
- Delta, Oak City, Hinkley & Lynndyl**—K54DW, Millard County School District, Box 666, 160 W. Main St., Delta, UT 84624 (KJZZ-TV Ch. 14 Salt Lake City)—100-w, lat. 39° 21' 15", long. 112° 20' 30".
- Duchesne**—K03CN, Duchesne County, Box 270, Duchesne, UT 84021 (KUED Ch. 7 Salt Lake City)—1-w, lat. 40° 09' 12", long. 110° 23' 40".
- Duchesne**—K26D0, U. of Utah, 205 Talmage Bldg., Salt Lake City, UT 84112 (KULC Ch. 9 Ogden)—100-w, lat. 40° 21' 45", long. 110° 47' 31".
- Duchesne**—K45AG, Duchesne County, Box 270, Duchesne, UT 84021 (KBYU-TV Ch. 11 Provo)—20-w, lat. 40° 09' 12", long. 110° 23' 40".

- Duchesne**—K47AN, Duchesne County, Box 270, Duchesne, UT 84021 (KAMR-TV Ch. 4 Amarillo, TX)—lat. 40° 09' 12", long. 110° 23' 40".
- Duchesne City & Strawberry River area**—K08CT, Duchesne County, Box 270, Duchesne, UT 84021 (KUTV Ch. 2 Salt Lake City)—1-w, lat. 40° 09' 12", long. 110° 23' 40".
- Duchesne City & Strawberry River area**—K10DE, Duchesne County, Box 270, Duchesne, UT 84021 (KTVX Ch. 4 Salt Lake City)—1-w, lat. 40° 09' 12", long. 110° 23' 40".
- Duchesne City & Strawberry River area**—K12DL, Duchesne County, Box 270, Duchesne, UT 84021 (KSL-TV Ch. 5 Salt Lake City)—1-w, lat. 40° 09' 12", long. 110° 23' 40".
- ***Duchesne County (rural)**—K17DM, Duchesne County, Drawer 270, Courthouse Bldg., Duchesne, UT 84021 (KJZZ-TV Ch. 14 Salt Lake City)—100-w, lat. 40° 21' 45", long. 110° 47' 31".
- Duchesne County (rural) & Spring Glen**—K66AA, United Television Inc., Suite 340, 8501 Wilshire Blvd., Beverly Hills, CA 90211 (KTVX Ch. 4 Salt Lake City)—100-w, lat. 39° 45' 22", long. 110° 59' 26".
- Dutch John**—See K02HP, Manila.
- Dutch John**—See K04HN, Manila.
- Dutch John**—See K05FJ, Manila.
- Dutch John**—See K09LZ, Manila.
- East Carbon County**—K39CO, Carbon County, Carbon County Courthouse, Price, UT 84501 (KBYU-TV Ch. 11 Provo)—lat. 39° 45' 22", long. 110° 59' 26".
- East Price**—K04IW, Carbon County, Carbon County Courthouse, Price, UT 84501 (KTVX Ch. 4 Salt Lake City)—10-w, lat. 39° 36' 38", long. 110° 48' 47".
- East Price**—K05GX, Carbon County, Carbon County Courthouse, Price, UT 84501 (KSL-TV Ch. 5 Salt Lake City)—10-w, lat. 39° 36' 38", long. 110° 48' 47".
- East Price**—K07OQ, Carbon County, Carbon County Courthouse, Price, UT 84501 (KUED Ch. 7 Salt Lake City)—1-w, lat. 39° 36' 38", long. 110° 48' 47".
- Echo**—K55EA, Summit County, Box 128, Courthouse, Coalville, UT 84017—lat. 40° 58' 40", long. 111° 26' 08".
- Echo & Henefer**—K08AS, Summit County, Courthouse, Coalville, UT 84017 (KUTV Ch. 2 Salt Lake City)—1-w, lat. 40° 58' 40", long. 111° 26' 08".
- Echo & Henefer**—K10AY, Summit County, Courthouse, Coalville, UT 84017 (KTVX Ch. 4 Salt Lake City)—1-w, lat. 40° 58' 40", long. 111° 26' 08".
- Echo & Henefer**—K12AY, Summit County, Courthouse, Coalville, UT 84017 (KSL-TV Ch. 5 Salt Lake City)—1-w, lat. 40° 58' 40", long. 111° 26' 08".
- Eden**—See K08DI, Huntsville.
- Eden**—See K10DT, Huntsville.
- Eden**—See K52CS, Huntsville.
- Elsinore**—See K03AS, Richfield.
- Elsinore**—See K06BQ, Richfield.
- Elsinore**—See K07CQ, Richfield.
- Elsinore**—See K38AQ, Richfield.
- Elsinore**—See K40AB, Richfield.
- Emery**—K11DO, Town of Emery, Box B, Emery, UT 84522 (KTVX Ch. 4 Salt Lake City)—1-w, lat. 38° 56' 18", long. 111° 11' 15".
- Emery**—K13DI, Town of Emery, Box B, Emery, UT 84522 (KSL-TV Ch. 5 Salt Lake City)—1-w, lat. 38° 56' 18", long. 111° 11' 15".
- ***Emery**—K27EL, Emery County, Box 817, Castle Dale, UT 84513 (KULC Ch. 9 Ogden)—20-w, lat. 38° 55' 52", long. 111° 11' 25".
- ***Emery**—K29CY, Emery County, Box 817, Castle Dale, UT 84513 (KUTV Ch. 2 Salt Lake City)—20-w, lat. 38° 55' 52", long. 111° 11' 25".
- ***Emery**—K31DX, Emery County, Box 817, Castle Dale, UT 84513 (KTVX Ch. 4 Salt Lake City)—20-w, lat. 38° 55' 52", long. 111° 11' 25".
- ***Emery**—K33DY, Emery County, Box 817, Castle Dale, UT 84513 (KSL-TV Ch. 5 Salt Lake City)—20-w, lat. 38° 55' 52", long. 111° 11' 25".
- ***Emery**—K35DW, Emery County, Box 817, Castle Dale, UT 84513 (KSTU Ch. 13 Salt Lake City)—20-w, lat. 38° 55' 52", long. 111° 11' 25".
- ***Emery**—K39DV, Emery County, Box 817, Castle Dale, UT 84513 (KUED Ch. 7 Salt Lake City)—20-w, lat. 38° 55' 52", long. 111° 11' 25".
- Emery County (rural)**—See K60BU, Orangeville.
- Emery County (rural), Price & Spring Glen**—K06DR, Carbon County, Carbon County Courthouse, Price, UT 84501 (KUED Ch. 7 Salt Lake City)—10-w, lat. 39° 31' 49", long. 111° 03' 03".
- Emery County (rural), Price & Spring Glen**—K08AU, Carbon County, Carbon County Courthouse, Price, UT 84501 (KUTV Ch. 2 Salt Lake City)—10-w, lat. 39° 31' 49", long. 111° 03' 03".
- Emery County (rural), Price & Spring Glen**—K10AZ, Carbon County, Carbon County Courthouse, Price, UT 84501 (KTVX Ch. 4 Salt Lake City)—10-w, lat. 39° 31' 49", long. 111° 03' 03".
- Emery County (rural), Price & Spring Glen**—K12AZ, Carbon County, Carbon County Courthouse, Price, UT 84501 (KSL-TV Ch. 5 Salt Lake City)—10-w, lat. 39° 31' 49", long. 111° 03' 03".
- Emery County (rural), Price & Spring Glen**—K10AZ, Carbon County, Carbon County Courthouse, Price, UT 84501 (KTVX Ch. 4 Salt Lake City)—10-w, lat. 39° 31' 49", long. 111° 03' 03".
- Emery County (rural), Price & Spring Glen**—K12AZ, Carbon County, Carbon County Courthouse, Price, UT 84501 (KSL-TV Ch. 5 Salt Lake City)—10-w, lat. 39° 31' 49", long. 111° 03' 03".
- Emery County (rural), Price & Spring Glen**—K03BF, Washington County Television Dept., 197 E. Tabernacle, St. George, UT 84770 (KUTV Ch. 2 Salt Lake City)—1-w, lat. 37° 36' 00", long. 113° 44' 00".
- Emery County (rural), Price & Spring Glen**—K05BU, Washington County Television Dept., 197 E. Tabernacle, St. George, UT 84770 (KTVX Ch. 4 Salt Lake City)—1-w, lat. 37° 36' 00", long. 113° 44' 00".
- Emery County (rural), Price & Spring Glen**—K07ED, Washington County Television Dept., 197 E. Tabernacle, St. George, UT 84770 (KSL-TV Ch. 5 Salt Lake City)—1-w, lat. 37° 36' 00", long. 113° 44' 00". Requests assignment of license to U. of Utah. BALTV-9407261A.
- Emery County (rural), Price & Spring Glen**—K32DJ, M. B. Bcstg., No. 201, 95 E. Tabernacle, St. George, UT 84770 (K55DL Ch. 55 St. George/Washington/Santa Clara)—10-w, lat. 37° 30' 46", long. 113° 39' 14".
- Enterprise & Pine Valley**—K55CH, Washington County Television Dept., 197 E. Tabernacle, St. George, UT 84770 (KBYU-TV Ch. 11 Provo)—100-w, lat. 37° 30' 46", long. 113° 39' 14".
- Ephraim**—See K09FM, Manti.
- Ephraim**—See K11FP, Manti.
- Ephraim**—See K13FF, Manti.
- Ephraim**—See K30AH, Manti.
- Ephraim**—See K32AJ, Manti.
- Ephraim**—See K34AN, Manti.
- Escalante**—K02FQ, Escalante City, 65 N. Main, Escalante, UT 84726 (KUTV Ch. 2 Salt Lake City)—1-w, lat. 37° 56' 25", long. 111° 43' 40".
- Escalante**—K04FR, Escalante City, 65 N. Main, Escalante, UT 84726 (KTVX Ch. 4 Salt Lake City)—1-w, lat. 37° 56' 25", long. 111° 43' 40".
- Escalante**—K05DV, Escalante City, 65 N. Main, Escalante, UT 84726 (KSL-TV Ch. 5 Salt Lake City)—1-w, lat. 37° 56' 25", long. 111° 43' 40".
- Escalante**—K07JZ, Escalante City, 65 N. Main, Escalante, UT 84726 (KUED Ch. 7 Salt Lake City)—1-w, lat. 37° 56' 25", long. 111° 43' 40".
- Escalante**—K11SJ, Escalante City, 65 N. Main, Escalante, UT 84726—lat. 37° 47' 15", long. 111° 35' 45".
- Escalante**—K13VH, Escalante City, 65 N. Main, Escalante, UT 84726—lat. 37° 47' 15", long. 111° 35' 45".
- Eureka**—K29CJ, Juab County, 160 N. Main St., Nephi, UT 84648 (KSTU Ch. 13 Salt Lake City)—1-w, lat. 39° 56' 27", long. 112° 07' 11".
- Eureka**—K35CZ, Juab County, 160 N. Main St., Nephi, UT 84648 (KULC Ch. 9 Ogden)—lat. 39° 56' 27", long. 112° 07' 11".
- Eureka**—K41DC, Juab County, 160 N. Main St., Nephi, UT 84648—lat. 39° 56' 27", long. 112° 07' 11".
- Eureka & Mammoth**—K33DL, Juab County, 160 N. Main St., Nephi, UT 84648 (KBYU-TV Ch. 11 Provo)—20-w, lat. 39° 56' 27", long. 112° 07' 11".
- Eureka & Mammoth**—K39CR, Juab County, 160 N. Main St., Nephi, UT 84648 (KSL-TV Ch. 5 Salt Lake City)—1-w, lat. 39° 56' 27", long. 112° 07' 11".
- ***Eureka & Mammoth**—K43DA, Juab County, 160 N. Main St., Nephi, UT 84648 (KTVX Ch. 4 Salt Lake City)—1-w, lat. 39° 56' 27", long. 112° 07' 11".
- ***Eureka & Mammoth**—K45DD, Juab County, 160 N. Main St., Nephi, UT 84648 (KUED Ch. 7 Salt Lake City)—1-w, lat. 39° 56' 27", long. 112° 07' 11".
- Ferron**—See K52DS, Huntington.
- Ferron**—See K54DP, Orangeville.
- Ferron**—See K56EV, Orangeville.
- ***Fillmore**—K44EA, U. of Utah, Bldg. 002, Salt Lake City, UT 84112 (KULC Ch. 9 Ogden)—100-w, lat. 32° 21' 15", long. 112° 20' 30".
- Fillmore**—K48ED, Millard County School District, Box 666, 160 W. Main St., Delta, UT 84624 (KUED Ch. 7 Salt Lake City)—100-w, lat. 39° 02' 10", long. 112° 19' 31".
- Fillmore**—K52ED, Millard County, 60 S. Main St., Fillmore, UT 84631 (KUTV Ch. 2 Salt Lake City)—100-w, lat. 37° 21' 15", long. 112° 20' 30".
- Fillmore & Meadow**—K50DE, Millard County School District, Box 666, 160 W. Main St., Delta, UT 84624—100-w, lat. 39° 02' 10", long. 112° 19' 31".

Translators—Utah

Fillmore, Kanosh & Meadow—K52ED, Millard County School District, 60 S. Main, Fillmore, UT 84631 (KUTV Ch. 2 Salt Lake City)—100-w, lat. 39° 21' 15", long. 112° 20' 30".

Fillmore, Kanosh & Meadow—K55BA, Millard County School District, 60 S. Main, Fillmore, UT 84631 (KSL-TV Ch. 5 Salt Lake City)—100-w, lat. 39° 02' 10", long. 112° 19' 31".

Fillmore, Kanosh & Meadow—K58AJ, Millard County School District, 60 S. Main, Fillmore, UT 84631 (KTVX Ch. 4 Salt Lake City)—100-w, lat. 39° 02' 10", long. 112° 19' 31".

Fillmore, Kanosh, McCornick & Meadow—K67FN, Millard County School District, 60 S. Main, Fillmore, UT 84631 (KSTU Ch. 13 Salt Lake City)—100-w, lat. 39° 02' 10", long. 112° 19' 32". Requests CP for change from Ch. 67 to Ch. 46. BPTT-940412AZ.

Fillmore, Meadow, Kanosh & McCornick—K42DR, Millard County, Box 226, 60 S. Main, Fillmore, UT 84631 (KJZZ-TV Ch. 14 Salt Lake City)—100-w, lat. 39° 02' 10", long. 112° 19' 31".

Fish Lake Resort—K03DE, Sevier County, Sevier County Clerk, Richfield, UT 84701 (KSL-TV Ch. 5 Salt Lake City)—1-w, lat. 38° 31' 40", long. 111° 43' 02".

Fish Lake Resort—K06FL, Sevier County, Sevier County Clerk, Richfield, UT 84701 (KUTV Ch. 2 Salt Lake City)—1-w, lat. 38° 31' 40", long. 111° 43' 02".

Fish Lake Resort—K07IZ, Sevier County, Sevier County Clerk, Richfield, UT 84701 (KTVX Ch. 4 Salt Lake City)—1-w, lat. 38° 31' 40", long. 111° 43' 02".

Fish Lake Resort—K09VW, Sevier County, Sevier County Clerk, Richfield, UT 84701 (KUED Ch. 7 Salt Lake City)—1-w, lat. 38° 31' 40", long. 111° 43' 02".

Fish Lake Resort—K11TG, Sevier County, Sevier County Clerk, Richfield, UT 84701 (KSTU Ch. 13 Salt Lake City)—1-w, lat. 38° 31' 40", long. 111° 43' 02".

Fountain Green—See K34AN, Manti.

Fruita—See K08HZ, Capital Reef National Park.

Fruita—See K10IV, Capital Reef National Park.

Fruita—See K12JH, Capital Reef National Park.

Fruitland—K08JD, Duchesne County, Box 270, Duchesne, UT 84021 (KSL-TV Ch. 5 Salt Lake City)—1-w, lat. 40° 12' 14", long. 110° 53' 29".

Fruitland—K10KN, Duchesne County, Box 270, Duchesne, UT 84021 (KTVX Ch. 4 Salt Lake City)—1-w, lat. 40° 12' 14", long. 110° 53' 29".

Fruitland—K12KZ, Duchesne County, Box 270, Duchesne, UT 84021 (KUTV Ch. 2 Salt Lake City)—1-w, lat. 40° 12' 14", long. 110° 53' 29".

Fruitland—K59EL, Duchesne County, Courthouse Bldg., Duchesne, UT 84021 (KUED Ch. 7 Salt Lake City)—20-w, lat. 40° 12' 14", long. 110° 53' 29".

Fruitland & Curreant—K41DM, Duchesne County, Box 270, Duchesne, UT 84021 (KUED Ch. 7 Salt Lake City)—1-w, lat. 40° 20' 56", long. 110° 47' 55".

Garden City—See K08JR, Laketown.

Garden City—See K10LM, Laketown.

Garden City—See K12MI, Laketown.

Garden City—See K38AL, Laketown.

Garden City—See K63BF, Laketown.

Garfield County—K27CE, Garfield County, Box 77, Courthouse Bldg., Panguitch, UT 84759 (KBYU-TV Ch. 11 Provo)—lat. 38° 32' 10", long. 112° 14' 19". Note: Licensed as LPTV.

Garfield County (rural)—K43DY, U. of Utah, Media Services Bldg. No. 2, Salt Lake City, UT 84112 (KULC Ch. 9 Ogden)—100-w, lat. 37° 45' 21", long. 111° 52' 27".

Garfield County (rural)—K45BY, Garfield County, Courthouse Bldg., Panguitch, UT 84759 (KBYU-TV Ch. 11 Provo)—100-w, lat. 37° 45' 21", long. 111° 52' 27".

Garfield County (rural)—K59AK, Garfield County, Courthouse Bldg., Panguitch, UT 84759 (KUTV Ch. 2 Salt Lake City)—100-w, lat. 38° 32' 10", long. 112° 04' 19".

Garfield County (rural)—K61AH, Garfield County, Courthouse Bldg., Panguitch, UT 84759 (KTVX Ch. 4 Salt Lake City)—100-w, lat. 38° 32' 10", long. 112° 04' 19".

Garfield County (rural)—K63AG, Garfield County, Courthouse Bldg., Panguitch, UT 84759 (KSL-TV Ch. 5 Salt Lake City)—100-w, lat. 38° 32' 10", long. 112° 04' 19".

Garfield County (rural)—K67BT, Garfield County, Courthouse Bldg., Panguitch, UT 84759 (KSTU Ch. 13 Salt Lake City)—100-w, lat. 38° 32' 10", long. 112° 04' 19".

Garfield County (rural) & Kane County—K47AB, Lake Powell Antennavision Inc., Box 2503, Page, AZ 86040 (KSTU Ch. 13 Salt Lake City)—100-w, lat. 37° 45' 21", long. 111° 52' 27".

Garfield County (southeastern rural portion) & Kane County (northeastern portion)—K49AG, Lake Powell Antennavision Inc., Box 2503, Page, AZ 86040 (KSL-TV Ch. 5 Salt Lake City)—100-w, lat. 37° 45' 21", long. 110° 52' 27".

Garfield County (southeastern rural portion) & Kane County (northeastern portion)—K51AH, Lake Powell Antennavision Inc., Box 2503, Page, AZ 86040 (KTVX Ch. 4 Salt Lake City)—100-w, lat. 37° 45' 21", long. 110° 52' 27".

Garfield County (southeastern rural portion) & Kane County (northeastern portion)—K53AK, Lake Powell Antennavision Inc., Box 2503, Page, AZ 86040 (KUTV Ch. 2 Salt Lake City)—100-w, lat. 37° 45' 21", long. 110° 52' 27".

Garfield County rural area & Panguitch—K07JW, U. of Utah, 205 Talmage Bldg., Salt Lake City, UT 84112 (KUED Ch. 7 Salt Lake City)—5-w, lat. 37° 49' 19", long. 112° 27' 28".

Garrison—K68DY, Millard County School District, 60 S. Main, Fillmore, UT 84631 (KSTU Ch. 13 Salt Lake City)—100-w, lat. 38° 56' 53", long. 114° 09' 05".

Garrison, UT & Baker, NV—K07OH, Millard County School District, 60 S. Main, Fillmore, UT 84631 (KUED Ch. 7 Salt Lake City)—10-w, lat. 38° 56' 53", long. 114° 09' 05".

Garrison, UT & Baker, NV—K09NB, Millard County School District, 60 S. Main, Fillmore, UT 84631 (KUTV Ch. 2 Salt Lake City)—10-w, lat. 38° 56' 53", long. 114° 09' 05".

Garrison, UT & Baker, NV—K11NP, Millard County School District, 60 S. Main, Fillmore, UT 84631 (KTVX Ch. 4 Salt Lake City)—10-w, lat. 38° 56' 53", long. 114° 09' 05".

Garrison, UT & Baker, NV—K130J, Millard County School District, 60 S. Main, Fillmore, UT 84631 (KSL-TV Ch. 5 Salt Lake City)—10-w, lat. 38° 56' 53", long. 114° 09' 05".

Glen Canyon City, UT & Wahweap, AZ—K12JY, Cedar Mountain Communications, Box 184, Glen Canyon City, UT 84741 (KSL-TV Ch. 5 Salt Lake City)—1-w, lat. 37° 07' 27", long. 111° 41' 40".

Glendale—See K07OY, Orderville.

Green Lake—See K02HP, Manila.

Green Lake—See K04HN, Manila.

Green Lake—See K05FJ, Manila.

Green River—K02BU, Green River City TV, Box 356, Green River, UT 84525 (KUTV Ch. 2 Salt Lake City)—1-w, lat. 38° 58' 35", long. 110° 10' 56".

Green River—K04BR, Green River City TV, Box 356, Green River, UT 84525 (KTVX Ch. 4 Salt Lake City)—1-w, lat. 38° 58' 35", long. 110° 10' 56".

Green River—K05BK, Green River City TV, Box 356, Green River, UT 84525 (KSL-TV Ch. 5 Salt Lake City)—1-w, lat. 38° 58' 35", long. 110° 10' 56".

Green River—K07DV, Green River City TV, Box 356, Green River, UT 84525 (KUED Ch. 7 Salt Lake City)—10-w, lat. 39° 10' 58", long. 110° 36' 25".

Green River—K09CX, Green River City TV, Box 356, Green River, UT 84525 (KUTV Ch. 2 Salt Lake City)—10-w, lat. 39° 10' 58", long. 110° 36' 25".

Green River—K11DD, Green River City TV, Box 356, Green River, UT 84525 (KTVX Ch. 4 Salt Lake City)—10-w, lat. 39° 10' 58", long. 110° 36' 25".

Green River—K13DB, Green River City TV, Box 356, Green River, UT 84525 (KSL-TV Ch. 5 Salt Lake City)—10-w, lat. 39° 10' 58", long. 110° 36' 25".

Green River—K30AG, Green River City TV, Box 356, Green River, UT 84525 (KSTU Ch. 13 Salt Lake City)—20-w, lat. 39° 10' 58", long. 110° 36' 25".

Green River—K32AI, Green River City TV, Box 356, Green River, UT 84525 (KBYU-TV Ch. 11 Provo)—20-w, lat. 39° 10' 58", long. 110° 36' 25".

Gunlock—See K57BG, Santa Clara, AZ.

Hamilton Fort—See K59BS, Milford.

Hamilton Fort—See K67AA, Beaver County.

Hamilton Fort—See K69EW, Beaver County.

Hanksville—K07KM, County of Wayne, Box 187, 18 S. Maine, Loa, UT 84747 (KUED Ch. 7 Salt Lake City)—1-w, lat. 38° 22' 28", long. 110° 41' 51".

Hanksville—K09LC, County of Wayne, Box 187, 18 S. Maine, Loa, UT 84747 (KTVX Ch. 4 Salt Lake City)—1-w, lat. 38° 22' 28", long. 110° 41' 51".

Hanksville—K11LJ, County of Wayne, Box 187, 18 S. Maine, Loa, UT 84747 (KUTV Ch. 2 Salt Lake City)—1-w, lat. 38° 22' 28", long. 110° 41' 51".

Hanksville—K13LS, County of Wayne, Box 187, 18 S. Maine, Loa, UT 84747 (KSL-TV Ch. 5 Salt Lake City)—1-w, lat. 38° 22' 28", long. 110° 41' 51".

Hanksville—K64EB, County of Wayne, Box 187, 18 S. Maine, Loa, UT 84747—1-w, lat. 38° 22' 28", long. 110° 41' 51".

Hanksville—K66CC, County of Wayne, Box 187, 18 S. Maine, Loa, UT 84747 (KSTU Ch. 13 Salt Lake City)—1-w, lat. 38° 22' 28", long. 110° 41' 51".

Hanna & Tabiona—K07NV, Duchesne County, Box 270, Duchesne, UT 84021 (KTVX Ch. 4 Salt Lake City)—1-w, lat. 40° 23' 08", long. 110° 45' 28".

Hanna & Tabiona—K09MQ, Duchesne County, Box 270, Duchesne, UT 84021 (KUTV Ch. 2 Salt Lake City)—1-w, lat. 40° 23' 08", long. 110° 45' 28".

- Hanna & Tabiona**—K11ND, Duchesne County, Box 270, Duchesne, UT 84021 (KSL-TV Ch. 5 Salt Lake City)—1-w, lat. 40° 23' 08", long. 110° 45' 28".
- Hatch**—K09MO, Hatch Town TV, Town Clerk, Hatch, UT 84735 (KTVX Ch. 4 Salt Lake City)—1-w, lat. 37° 40' 37", long. 112° 22' 27".
- Hatch**—K11NA, Hatch Town TV, Town Clerk, Hatch, UT 84735 (KUTV Ch. 2 Salt Lake City)—1-w, lat. 37° 40' 37", long. 112° 22' 27".
- Hatch**—K13NT, Hatch Town TV, Town Clerk, Hatch, UT 84735 (KSL-TV Ch. 5 Salt Lake City)—1-w, lat. 37° 40' 37", long. 112° 22' 27".
- ***Hatch**—K54CN, Hatch Town TV, Town Clerk, Hatch, UT 84735 (KSTU Ch. 13 Salt Lake City)—1-w, lat. 37° 40' 37", long. 112° 22' 27".
- Hatch**—K56BP, U. of Utah, 205 Talmage Bldg., Salt Lake City, UT 84112 (KUED Ch. 7 Salt Lake City)—20-w, lat. 37° 40' 37", long. 112° 22' 27".
- Heber**—K56AE, U. of Utah, 205 Talmage Bldg., Salt Lake City, UT 84112 (KUED Ch. 7 Salt Lake City)—lat. 40° 33' 36", long. 111° 28' 32".
- Heber & Midway**—K06HY, Wasatch County Commissioners, 180 South First East, Heber, UT 84032 (KSL-TV Ch. 5 Salt Lake City)—5-w, lat. 40° 33' 36", long. 111° 28' 32".
- Heber & Midway**—K09AM, Wasatch County Commissioners, 180 South First East, Heber, UT 84032 (KUTV Ch. 2 Salt Lake City)—5-w, lat. 40° 33' 36", long. 111° 28' 32".
- Heber & Midway**—K13AK, Wasatch County Commissioners, 180 South First East, Heber, UT 84032 (KTVX Ch. 4 Salt Lake City)—5-w, lat. 40° 33' 36", long. 111° 28' 32".
- Heber City**—K21DY, Larry H. Miller Communications Corp., 5650 S. State St., Murray, UT 84107 (KJZZ-TV Ch. 14 Salt Lake City)—100-w, lat. 40° 33' 45", long. 111° 28' 30".
- ***Heber City**—K38DN, Wasatch County Commissioners, County Courthouse, 25 N. Main St., Heber City, UT 84032 (KBYU-TV Ch. 11 Provo)—100-w, lat. 40° 33' 44", long. 111° 23' 30".
- Heber City**—K40DL, Fox Television Stations Inc., 5020 W. Arnelia Earhart Dr., Salt Lake City, UT 84116 (KSTU Ch. 13 Salt Lake City)—100-w, lat. 40° 33' 36", long. 111° 28' 32".
- Helper**—K07NS, Carbon County, Carbon County Courthouse, Price, UT 84501 (KUED Ch. 7 Salt Lake City)—1-w, lat. 39° 41' 06", long. 110° 50' 29".
- Helper**—K09BQ, Carbon County, Carbon County Courthouse, Price, UT 84501 (KSL-TV Ch. 5 Salt Lake City)—10-w, lat. 39° 41' 06", long. 110° 50' 29".
- Helper**—K11BV, Carbon County, Carbon County Courthouse, Price, UT 84501 (KUTV Ch. 2 Salt Lake City)—10-w, lat. 39° 41' 06", long. 110° 50' 29".
- Helper**—K13BZ, Carbon County, Carbon County Courthouse, Price, UT 84501 (KTVX Ch. 4 Salt Lake City)—10-w, lat. 39° 41' 06", long. 110° 50' 29".
- Helper**—K72CM, Carbon County, Carbon County Courthouse, Price, UT 84501 (KUED Ch. 7 Salt Lake City)—20-w, lat. 39° 41' 07", long. 110° 51' 40".
- Heñefer**—K06IM, U. of Utah, 205 Talmage Bldg., Salt Lake City, UT 84112 (KUED Ch. 7 Salt Lake City)—lat. 40° 58' 40", long. 111° 26' 08".
- Heñefer**—See K08AS, Echo.
- Heñefer**—See K10AY, Echo.
- Heñefer**—See K12AY, Echo.
- Henrieville**—K08IT, Bryce Lions Club, Tropic, UT 84776 (KUTV Ch. 2 Salt Lake City)—1-w, lat. 37° 33' 19", long. 111° 59' 39".
- Henrieville**—K10KA, Bryce Lions Club, Tropic, UT 84776 (KTVX Ch. 4 Salt Lake City)—1-w, lat. 37° 33' 19", long. 111° 59' 39".
- Henrieville**—K12KQ, Bryce Lions Club, Tropic, UT 84776 (KSL-TV Ch. 5 Salt Lake City)—1-w, lat. 37° 33' 19", long. 111° 59' 39".
- Henrieville**—K18CV, U. of Utah, 205 Talmage Bldg., Salt Lake City, UT 84112 (KUED Ch. 7 Salt Lake City)—lat. 37° 33' 19", long. 111° 59' 39".
- Henrieville**—K20BT, Henrieville Town, Town Clerk, Henrieville, UT 84736 (KSTU Ch. 13 Salt Lake City)—1-w, lat. 37° 33' 19", long. 111° 59' 39".
- Hildale, UT & Cane Beds, AZ**—K07SC, Washington County Television Dept., 197 E. Tabernacle, St. George, UT 84770 (KUTV Ch. 2 Salt Lake City)—10-w, lat. 36° 54' 11", long. 113° 01' 58".
- Hildale, UT & Cane Beds, AZ**—K09SU, Washington County Television Dept., 197 E. Tabernacle, St. George, UT 84770 (KTVX Ch. 4 Salt Lake City)—10-w, lat. 36° 54' 11", long. 113° 01' 58".
- Hildale, UT & Cane Beds, AZ**—K11QQ, Washington County Television Dept., 197 E. Tabernacle, St. George, UT 84770 (KSL-TV Ch. 5 Salt Lake City)—10-w, lat. 36° 54' 11", long. 113° 01' 58".
- Hildale, UT & Cane Beds, AZ**—K13SR, Washington County Television Dept., 197 E. Tabernacle, St. George, UT 84770 (KUED Ch. 7 Salt Lake City)—10-w, lat. 36° 54' 11", long. 113° 01' 58".
- Hinkley**—See K54DW, Delta.
- Holden**—See K06DH, Scipio.
- Holden**—See K08DP, Scipio.
- Holden**—See K10EB, Scipio.
- Holden**—See K12DH, Scipio.
- Huntington**—See K54DP, Orangeville.
- Huntington**—See K56EV, Orangeville.
- Huntington, Castle Dale & Ferron Orangeville**—K52DS, Emery County, Box 817, Castle Dale, UT 84513 (KUTV Ch. 2 Salt Lake City)—100-w, lat. 39° 12' 36", long. 111° 08' 30".
- Huntsville**—K55CS, U. of Utah, 205 Talmage Bldg., Salt Lake City, UT 84112 (KUED Ch. 7 Salt Lake City)—100-w, lat. 41° 20' 45", long. 111° 48' 50".
- Huntsville, Eden & Liberty**—K08DI, Ogden Valley TV Repeater Assn., Box 336, Eden, UT 84310-9711 (KUTV Ch. 2 Salt Lake City)—1-w, lat. 41° 20' 25", long. 111° 48' 50".
- Huntsville, Eden & Liberty**—K10DT, Ogden Valley TV Repeater Assn., Box 336, Eden, UT 84310-9711 (KTVX Ch. 4 Salt Lake City)—10-w, lat. 41° 20' 45", long. 111° 48' 50".
- Huntsville, Eden & Liberty**—K52CS, Ogden Valley TV Repeater Assn., Box 336, Eden, UT 84310-9711 (KSL-TV Ch. 5 Salt Lake City)—10-w, lat. 41° 20' 45", long. 111° 48' 50".
- Hydro Jet Mining Site**—K02IS, Plateau Resources Ltd., 772 Horizon Dr., Grand Junction, CO 81501 (KUTV Ch. 2 Salt Lake City)—1-w, lat. 37° 57' 02", long. 110° 47' 46".
- Hydro Jet Mining Site**—K04JB, Plateau Resources Ltd., 772 Horizon Dr., Grand Junction, CO 81501 (KTVX Ch. 4 Salt Lake City)—1-w, lat. 37° 57' 02", long. 110° 47' 46".
- Hydro Jet Mining Site**—K05GH, Plateau Resources Ltd., 772 Horizon Dr., Grand Junction, CO 81501 (KSL-TV Ch. 5 Salt Lake City)—1-w, lat. 37° 57' 02", long. 110° 47' 46".
- Hydro Jet Mining Site**—K07OX, Plateau Resources Ltd., 772 Horizon Dr., Grand Junction, CO 81501 (KUED Ch. 7 Salt Lake City)—1-w, lat. 37° 57' 02", long. 110° 47' 46".
- Iron County rural areas**—K61BM, Iron County, Box 429, Parowan, UT 84761 (KBYU-TV Ch. 11 Provo)—100-w, lat. 38° 30' 32", long. 113° 17' 21".
- Juab & Sanpete Counties (rural)**—K49AO, U. of Utah, 205 Talmage Bldg., Salt Lake City, UT 84112 (KUED Ch. 7 Salt Lake City)—100-w, lat. 39° 29' 24", long. 111° 49' 06".
- Juab County**—See K47BD, Aurora.
- Juab County**—See K51BK, Aurora.
- Juab County**—See K53CF, Aurora.
- Juab County**—See K56BB, Aurora.
- Juab County (rural)**—K20DW, U. of Utah, 101 Gardner Hall, Salt Lake City, UT 84112-1107 (KULC Ch. 9 Ogden)—100-w, lat. 39° 29' 24", long. 111° 49' 06".
- ***Juab County (rural)**—K22EC, Millard County, Box 226, 60 S. Main, Fillmore, UT 84631 (KJZZ-TV Ch. 14 Salt Lake City)—10-w, lat. 39° 29' 24", long. 111° 49' 06".
- Junction**—See K07JV, Circleville.
- Kamas**—See K48AE, Woodland.
- Kamas**—See K50AC, Woodland.
- Kamas**—See K52AE, Woodland.
- Kamas**—See K54AE, Woodland.
- Kanab**—K02BI, Kanab Lions TV, 359 North 100 West, Kanab, UT 84741 (KUTV Ch. 2 Salt Lake City)—5-w, lat. 37° 03' 38", long. 112° 31' 13". Requests assignment of license to Western Kane County Service District No. 1. BALTTV-940825IA.
- Kanab**—K05AX, Kanab Lions TV, 359 North 100 West, Kanab, UT 84741 (KSTU Ch. 13 Salt Lake City)—1-w, lat. 37° 03' 38", long. 112° 31' 13". Requests assignment of license to Western Kane County Service District No. 1. BALTTV-940825IB.
- Kanab**—K07ES, Kanab Lions TV, 359 North 100 West, Kanab, UT 84741 (KUED Ch. 7 Salt Lake City)—10-w, lat. 37° 03' 38", long. 112° 31' 13". Requests assignment of license to Western Kane County Service District No. 1. BALTTV-940825IC.
- Kanab**—K10ME, Kanab Lions TV, 359 North 100 West, Kanab, UT 84741—lat. 37° 03' 38", long. 112° 31' 13". Requests assignment of license to Western Kane County Service District No. 1. BALTTV-940825ID.
- ***Kanab**—K12ND, Kanab Lions TV, 359 North 100 West, Kanab, UT 84741 (KSL-TV Ch. 5 Salt Lake City)—lat. 37° 59' 32", long. 112° 31' 39". Note: Licensed as LPTV.
- Kanab**—K18DN, Western Kane County Service District No. 1, 28 N. Main, Kanab, UT 84741 (KBYU-TV Ch. 11 Provo)—20-w, lat. 37° 03' 38", long. 112° 31' 13".
- Kanab**—K23DP, U. of Utah, Media Services Bldg. No. 2, Salt Lake City, UT 84112 (KULC Ch. 9 Ogden)—20-w, lat. 37° 03' 38", long. 112° 31' 13".
- Kanab**—K32DC, Kanab Lions TV, 359 North 100 West, Kanab, UT 84741—20-w, lat. 37° 03' 38", long. 112° 31' 13".

Translators—Utah

- Note: Operating as LPTV. Requests assignment of license to Western Kane County Service District No. 1. BALTTY-9408251E.
- Kanab, UT & Fredonia, AZ**—K20EC, Western Kane County Service District No. 1., 28 N. Main, Kanab, UT 84741 (KUTV Ch. 2 Salt Lake City)—20-w, lat. 37° 03' 38", long. 112° 31' 13".
- Kanarraville**—K08CE, Iron County, Box 429, Parowan, UT 84761 (KUTV Ch. 2 Salt Lake City)—10-w, lat. 37° 29' 13", long. 113° 12' 18".
- Kanarraville**—K10CK, Iron County, Box 429, Parowan, UT 84761 (KTVX Ch. 4 Salt Lake City)—10-w, lat. 37° 29' 13", long. 113° 12' 18".
- Kanarraville**—K12CD, Iron County, Box 429, Parowan, UT 84761 (KSL-TV Ch. 5 Salt Lake City)—10-w, lat. 37° 29' 13", long. 113° 12' 18".
- Kanarraville**—See K54DS, New Harmony.
- Kanarraville & New Harmony**—K02KN, Iron County, Box 429, Parowan, UT 84761 (KUED Ch. 7 Salt Lake City)—10-w, lat. 37° 29' 13", long. 113° 12' 18".
- Kanarraville & New Harmony**—K06KO, Iron County, Box 429, Parowan, UT 84761 (KSTU Ch. 13 Salt Lake City)—10-w, lat. 37° 29' 13", long. 113° 12' 18".
- Kane County**—See K09NV, Alton.
- Kane County**—See K110C, Alton.
- Kane County**—See K130R, Alton.
- Kane County**—See K47AB, Garfield County.
- Kane County**—See K49AG, Garfield County.
- Kane County**—See K51AH, Garfield County.
- Kane County**—See K53AK, Garfield County.
- Kane County**—See K57AQ, Alton.
- Kane County (rural areas)**—See K15DX, Fredonia, AZ.
- Kanosh**—See K42DR, Fillmore.
- Kanosh**—See K55BA, Fillmore.
- Kanosh**—See K58AJ, Fillmore.
- Kanosh**—See K61AM, Fillmore.
- Kanosh**—See K67FN, Fillmore.
- Kimball Junction**—See K47AJ, Park City.
- Kimball Junction**—See K49AR, Park City.
- Kimball Junction**—See K51AR, Park City.
- Kimball Junction**—See K53BC, Park City.
- Kingston**—See K07JV, Circleville.
- Koosharem**—K03FF, Sevier County, Sevier County Clerk, Monroe, UT 84754 (KSTU Ch. 13 Salt Lake City)—1-w, lat. 38° 28' 36", long. 111° 48' 54".
- Koosharem**—K06IG, Sevier County, Sevier County Clerk, Monroe, UT 84754 (KUED Ch. 7 Salt Lake City)—1-w, lat. 38° 28' 36", long. 111° 48' 54".
- Koosharem**—K08CL, Sevier County, Sevier County Clerk, Monroe, UT 84754 (KUTV Ch. 2 Salt Lake City)—5-w, lat. 38° 28' 36", long. 111° 48' 54".
- Koosharem**—K10CU, Sevier County, Sevier County Clerk, Monroe, UT 84754 (KTVX Ch. 4 Salt Lake City)—5-w, lat. 38° 28' 36", long. 111° 48' 54".
- Koosharem**—K12CT, Sevier County, Sevier County Clerk, Monroe, UT 84754 (KSL-TV Ch. 5 Salt Lake City)—5-w, lat. 38° 28' 36", long. 111° 48' 54".
- *Koosharem**—K17CZ, Sevier County, Sevier County Clerk, Monroe, UT 84754 (KBYU-TV Ch. 11 Provo)—20-w, lat. 38° 28' 36", long. 111° 48' 54".
- Laketown & Garden City**—K38AL, Rich County, County Courthouse, Randolph, UT (KSTU Ch. 13 Salt Lake City)—100-w, lat. 41° 52' 57", long. 111° 16' 09".
- Laketown & Garden City**—K63BF, U. of Utah, 205 Talmage Bldg., Salt Lake City, UT 84112 (KUED Ch. 7 Salt Lake City)—100-w, lat. 41° 52' 57", long. 111° 16' 09".
- Laketown & Garden City, UT & Paris & Montpelier, ID**—K08JR, Bear Lake Valley TV Assn., Laketown, UT 84038 (KUTV Ch. 2 Salt Lake City)—10-w, lat. 41° 53' 05", long. 111° 16' 00".
- Laketown & Garden City, UT & Paris & Montpelier, ID**—K10LM, Bear Lake Valley TV Assn., Laketown, UT 84038 (KTVX Ch. 4 Salt Lake City)—10-w, lat. 41° 53' 05", long. 111° 16' 00".
- Laketown & Garden City, UT & Paris & Montpelier, ID**—K12MI, Bear Lake Valley TV Assn., Laketown, UT 84038 (KSL-TV Ch. 5 Salt Lake City)—10-w, lat. 41° 53' 05", long. 111° 16' 00".
- Lapoint, Mountain Home & Roosevelt**—K06DY, Uintah County, 674 South 2400 West, Vernal, UT 84078 (KUED Ch. 7 Salt Lake City)—10-w, lat. 40° 19' 27", long. 110° 09' 19".
- Lapoint, Mountain Home & Roosevelt**—K08CS, Uintah County, 674 South 2400 West, Vernal, UT 84078 (KSL-TV Ch. 5 Salt Lake City)—10-w, lat. 40° 19' 27", long. 110° 09' 19".
- Lapoint, Mountain Home & Roosevelt**—K10DD, Uintah County, 674 South 2400 West, Vernal, UT 84078 (KTVX Ch. 4 Salt Lake City)—10-w, lat. 40° 19' 27", long. 110° 09' 19".
- Lapoint, Mountain Home & Roosevelt**—K12FG, Uintah County, 674 South 2400 West, Vernal, UT 84078 (KUTV Ch. 2 Salt Lake City)—10-w, lat. 40° 19' 27", long. 110° 09' 19".
- Leamington**—K03DX, Millard County School District, 60 S. Main, Fillmore, UT 84631 (KSL-TV Ch. 5 Salt Lake City)—1-w, lat. 39° 31' 55", long. 112° 18' 47".
- Leamington**—K06IE, Millard County School District, 60 S. Main, Fillmore, UT 84631 (KUTV Ch. 2 Salt Lake City)—1-w, lat. 39° 31' 55", long. 112° 18' 47".
- Leamington**—K08MC, Millard County School District, 60 S. Main, Fillmore, UT 84631 (KTVX Ch. 4 Salt Lake City)—1-w, lat. 39° 31' 55", long. 112° 18' 47".
- Leamington**—K10NW, Millard County School District, 60 S. Main St., Fillmore, UT 84631 (KSTU Ch. 13 Salt Lake City)—10-w, lat. 39° 31' 55", long. 112° 18' 47".
- Leamington**—K120D, Millard County School District, 60 S. Main St., Fillmore, UT 84631 (KBYU-TV Ch. 11 Provo)—10-w, lat. 39° 31' 55", long. 112° 18' 47".
- Leamington**—K46DK, Millard County School District, 60 S. Main St., Fillmore, UT 84631 (KJZZ-TV Ch. 14 Salt Lake City)—100-w, lat. 39° 31' 55", long. 112° 18' 47".
- Leamington**—K50DJ, Millard County School District, 60 S. Main St., Fillmore, UT 84631 (KUED Ch. 7 Salt Lake City)—10-w, lat. 39° 31' 55", long. 112° 18' 47".
- Leeds & Toquerville**—K66BP, Washington County Television Dept., 197 E. Tabernacle, St. George, UT 84770 (KBYU-TV Ch. 11 Provo)—100-w, lat. 37° 16' 21", long. 113° 16' 34".
- Liberty**—See K08DI, Huntsville.
- Liberty**—See K10DT, Huntsville.
- Liberty**—K48EI, Weber County—Ogden Valley TV, Box 336, Eden, UT 84310 (KSTU Ch. 13 Salt Lake City)—100-w, lat. 41° 20' 18", long. 111° 48' 56".
- Liberty**—See K52CS, Huntsville.
- Loa & Bicknell**—K03AU, County of Wayne, Box 187, 18 S. Maine, Loa, UT 84747 (KSL-TV Ch. 5 Salt Lake City)—5-w, lat. 38° 23' 42", long. 111° 42' 39".
- Loa & Bicknell**—K06BS, County of Wayne, Box 187, 18 S. Maine, Loa, UT 84747 (KTVX Ch. 4 Salt Lake City)—5-w, lat. 38° 23' 42", long. 111° 42' 39".
- Loa & Bicknell**—K07CT, County of Wayne, Box 187, 18 S. Maine, Loa, UT 84747 (KUTV Ch. 2 Salt Lake City)—5-w, lat. 38° 23' 42", long. 111° 42' 39".
- Logan**—K12HT, Utah State U. of Agriculture & Applied Science, Radio & TV Dept., Logan, UT 84321 (KUED Ch. 7 Salt Lake City)—100-w, lat. 41° 33' 04", long. 111° 56' 08".
- *Logan**—K53AP, Cache County Municipal Corp., 120 North 100 West, Logan, UT 84321 (KSTU Ch. 13 Salt Lake City)—100-w, lat. 41° 33' 04", long. 111° 56' 08". Requests modification of CP to lat. 41° 53' 50", long. 111° 57' 39". BMMPTT-940414DV.
- Logan**—K55BM, Cache County Municipal Corp., 120 North 100 West, Logan, UT 84321 (KUED Ch. 7 Salt Lake City)—100-w, lat. 41° 33' 04", long. 111° 56' 08". Requests CP for change to lat. 41° 53' 50", long. 111° 57' 39". BPTT-940414QE.
- Logan**—K57AX, Cache County Municipal Corp., 120 North 100 West, Logan, UT 84321 (KTVX Ch. 4 Salt Lake City)—100-w, lat. 41° 33' 04", long. 111° 56' 08". Requests CP for change to lat. 41° 53' 50", long. 111° 57' 39". BPTT-940414DX.
- Logan**—K59BC, Cache County Municipal Corp., 120 North 100 West, Logan, UT 84321 (KSL-TV Ch. 5 Salt Lake City)—100-w, lat. 41° 33' 04", long. 111° 56' 08". Requests CP for change to lat. 41° 53' 50", long. 111° 57' 39". BPTT-940414DZ.
- Logan**—K61AT, Cache County Municipal Corp., 120 North 100 West, Logan, UT 84321 (KUED Ch. 7 Salt Lake City)—100-w, lat. 41° 33' 04", long. 111° 56' 08". Requests CP for change to lat. 41° 53' 50", long. 111° 57' 39". BPTT-940414DY.
- Logan**—K63EB, Cache County Municipal Corp., 120 North 100 West, Logan, UT 84321 (KULC Ch. 9 Ogden)—lat. 41° 33' 04", long. 111° 56' 08". Requests CP for change to lat. 41° 53' 50", long. 111° 57' 39". BPTT-940414DW.
- Logan & Wellsville**—K08BP, Russell Communications Corp., 750 Rancho Circle, Fullerton, CA 92635 (KUTV Ch. 2 Salt Lake City)—1-w, lat. 41° 36' 51", long. 111° 57' 45".
- Logan & Wellsville**—K10BX, Russell Communications Corp., 750 Rancho Circle, Fullerton, CA 92635 (KTVX Ch. 4 Salt Lake City)—1-w, lat. 41° 36' 51", long. 111° 57' 45".
- Logan & Wellsville**—K13AZ, Russell Communications Corp., 750 Rancho Circle, Fullerton, CA 92635 (KSL-TV Ch. 5 Salt Lake City)—1-w, lat. 41° 36' 51", long. 111° 57' 45".
- Long Valley Junction**—K03CX, Long Valley TV, Orderville, UT 84758 (KSL-TV Ch. 5 Salt Lake City)—10-w, lat. 37° 30' 25", long. 112° 30' 37".

- Long Valley Junction**—K06FM, Long Valley TV, Orderville, UT 84758 (KTVX Ch. 4 Salt Lake City)—10-w, lat. 37° 30' 25", long. 112° 30' 37".
- Long Valley Junction**—K48EK, Long Valley TV, Orderville, UT 84758 (KUTV Ch. 2 Salt Lake City)—5-w, lat. 37° 30' 25", long. 112° 30' 37". Holds CP for change to 20-w. BPTT-930402IM.
- Long Valley Junction**—K698G, U. of Utah, 205 Talmage Bldg., Salt Lake City, UT 84112 (KUED Ch. 7 Salt Lake City)—20-w, lat. 37° 30' 25", long. 112° 30' 37".
- Lynndyl**—See K54DW, Delta.
- Lynndyl**—See K62ED, Delta.
- Lynndyl**—See K688Q, Delta.
- Lynndyl**—See K79AU, Delta.
- Mammoth**—See K33DL, Eureka.
- Mammoth**—See K39CR, Eureka.
- Mammoth**—See K43DA, Eureka.
- Mammoth**—See K45DD, Eureka.
- Manila & Dutch John**—K09LZ, U. of Utah, Media Services, 101 Wasatch Dr., Salt Lake City, UT 84112 (KUED Ch. 7 Salt Lake City)—5-w, lat. 40° 57' 16", long. 109° 27' 51".
- ***Manila & Dutch John**—K19DV, U. of Utah, Media Services 101 Wasatch Dr., Salt Lake City, UT 84112 (KULC Ch. 9 Ogden)—20-w, lat. 40° 57' 34", long. 109° 24' 58".
- Manila, Dutch John & Green Lake**—K02HP, Daggett County TV Dept., County Courthouse, Manila, UT 84046 (KUTV Ch. 2 Salt Lake City)—10-w, lat. 40° 57' 16", long. 109° 27' 51".
- Manila, Dutch John & Green Lake**—K04HN, Daggett County TV Dept., County Courthouse, Manila, UT 84046 (KTVX Ch. 4 Salt Lake City)—10-w, lat. 40° 57' 16", long. 109° 27' 51".
- Manila, Dutch John & Green Lake**—K05FJ, Daggett County TV Dept., County Courthouse, Manila, UT 84046 (KSL-TV Ch. 5 Salt Lake City)—10-w, lat. 40° 57' 16", long. 109° 27' 51".
- Manti & Ephraim**—K09FM, Manti City Corp., City Recorder, Manti, UT 84642 (KUTV Ch. 2 Salt Lake City)—1-w, lat. 39° 14' 56", long. 111° 37' 48".
- Manti & Ephraim**—K11FP, Manti City Corp., City Recorder, Manti, UT 84642 (KTVX Ch. 4 Salt Lake City)—1-w, lat. 39° 14' 56", long. 111° 37' 48".
- Manti & Ephraim**—K13FF, Manti City Corp., City Recorder, Manti, UT 84642 (KSL-TV Ch. 5 Salt Lake City)—1-w, lat. 39° 14' 56", long. 111° 37' 48".
- Manti & Ephraim**—K30AH, Sanpete County, Courthouse, Manti, UT 84642 (KSTU Ch. 13 Salt Lake City)—1-w, lat. 39° 12' 06", long. 111° 43' 39".
- Manti & Ephraim**—K32AJ, Sanpete County, Courthouse, Manti, UT 84642 (KBYU-TV Ch. 11 Provo)—1-w, lat. 39° 12' 06", long. 111° 43' 39". Requests CP for change to lat. 39° 19' 23", long. 111° 46' 23". BPTT-940411AM.
- Manti, Ephraim & Fountain Green**—K34AN, U. of Utah, 205 Talmage Bldg., Salt Lake City, UT 84112 (KUED Ch. 7 Salt Lake City)—100-w, lat. 39° 12' 06", long. 111° 43' 39". Requests CP for change to lat. 39° 19' 23", long. 111° 46' 23". BPTT-940412AR.
- Mantua**—K08BK, Mantua City Corp., Mantua, UT 84302 (KUTV Ch. 2 Salt Lake City)—1-w, lat. 41° 30' 58", long. 111° 56' 53".
- Mantua**—K10BR, Mantua City Corp., Mantua, UT 84302 (KTVX Ch. 4 Salt Lake City)—1-w, lat. 41° 30' 58", long. 111° 56' 53".
- Mantua**—K13BV, Mantua City Corp., Mantua, UT 84302 (KSL-TV Ch. 5 Salt Lake City)—1-w, lat. 41° 30' 58", long. 111° 56' 53".
- Marysvale**—K02BQ, Piute County, Courthouse, 21 N. Main, Junction, UT 84740 (KUTV Ch. 2 Salt Lake City)—10-w, lat. 38° 30' 13", long. 112° 12' 41".
- Marysvale**—K04BO, Piute County, Courthouse, 21 N. Main, Junction, UT 84740 (KTVX Ch. 4 Salt Lake City)—10-w, lat. 38° 30' 13", long. 112° 12' 41".
- Marysvale**—K05BH, Piute County, Courthouse, 21 N. Main, Junction, UT 84740 (KSL-TV Ch. 5 Salt Lake City)—10-w, lat. 38° 30' 13", long. 112° 12' 41".
- Marysvale**—K30CW, U. of Utah, Media Services Bldg. No. 2, Salt Lake City, UT 84112 (KULC Ch. 9 Ogden)—20-w, lat. 38° 30' 27", long. 112° 11' 50". Note: Licensed as LPTV.
- Marysvale**—K32AL, U. of Utah, 205 Talmage Bldg., Salt Lake City, UT 84112 (KUED Ch. 7 Salt Lake City)—20-w, lat. 38° 30' 27", long. 112° 11' 50". Note: Licensed as LPTV.
- Marysvale**—K34AL, Piute County, Courthouse, 21 N. Main, Junction, UT 84740—lat. 38° 30' 27", long. 112° 11' 50".
- Mayfield**—K07PE, Mayfield Town TV, Mayfield, UT 84643 (KUED Ch. 7 Salt Lake City)—20-w, lat. 39° 07' 01", long. 111° 43' 40".
- Mayfield**—K09JH, Mayfield Town TV, Mayfield, UT 84643 (KTVX Ch. 4 Salt Lake City)—1-w, lat. 39° 07' 01", long. 111° 43' 40".
- Mayfield**—K11JK, Mayfield Town TV, Mayfield, UT 84643 (KSL-TV Ch. 5 Salt Lake City)—1-w, lat. 39° 07' 01", long. 111° 43' 40".
- Mayfield**—K13JP, Mayfield Town TV, Mayfield, UT 84643 (KUTV Ch. 2 Salt Lake City)—1-w, lat. 39° 07' 01", long. 111° 43' 40".
- Mayfield**—K15CD, Mayfield Town TV, Mayfield, UT 84643 (KSTU Ch. 13 Salt Lake City)—1-w, lat. 39° 07' 01", long. 111° 43' 40".
- McCormick**—See K42DR, Fillmore.
- McCormick**—See K67FN, Fillmore.
- Meadow**—See K42DR, Fillmore.
- Meadow**—See K558A, Fillmore.
- Meadow**—See K58AJ, Fillmore.
- Meadow**—See K61AM, Fillmore.
- Meadow**—See K67FN, Fillmore.
- Midway**—See K06HY, Heber.
- Midway**—See K09AM, Heber.
- Midway**—See K13AK, Heber.
- Milford**—K08AO, Milford Area TV Assn., Box 752, Milford, UT 84751 (KUTV Ch. 2 Salt Lake City)—1-w, lat. 38° 31' 09", long. 112° 47' 00".
- Milford**—K10AL, Milford Area TV Assn., Box 752, Milford, UT 84751 (KTVX Ch. 4 Salt Lake City)—1-w, lat. 38° 31' 09", long. 112° 47' 00".
- Milford**—K12AQ, Milford Area TV Assn., Box 752, Milford, UT 84751 (KSL-TV Ch. 5 Salt Lake City)—1-w, lat. 38° 31' 09", long. 112° 47' 00".
- Milford & Beaver County (rural)**—K168D, U. of Utah, 205 Talmage Bldg., Salt Lake City, UT 84112 (KUED Ch. 7 Salt Lake City)—100-w, lat. 38° 31' 05", long. 113° 17' 03".
- Milford & Beaver County (rural)**—K26EA, Iron County, Box 429, 68 South 100 East, Parowan, UT 84761 (KJZZ-TV Ch. 14 Salt Lake City)—100-w, lat. 38° 31' 05", long. 113° 17' 03".
- Milford & Beaver County (rural)**—K63BY, U. of Utah, 205 Talmage Bldg., Salt Lake City, UT 84112 (KUED Ch. 7 Salt Lake City)—100-w, lat. 38° 30' 32", long. 113° 17' 21".
- Milford, Hamilton Fort, Minersville & Newcastle**—K59BS, Fox TV Stations Inc., 5151 Wisconsin Ave. NW, Washington, DC 20016 (KSTU Ch. 13 Salt Lake City)—100-w, lat. 38° 30' 32", long. 113° 17' 21".
- Millard County rural**—See K18EB, Beaver County rural.
- Milton**—See K08GA, Morgan.
- Milton**—See K10FW, Morgan.
- Milton**—See K12GI, Morgan.
- Milton**—See K69AP, Morgan.
- Minersville**—K02BY, Minersville TV Committee, Minersville, UT 84752 (KUTV Ch. 2 Salt Lake City)—1-w, lat. 38° 21' 10", long. 113° 06' 40".
- Minersville**—K04BC, Minersville TV Committee, Minersville, UT 84752 (KTVX Ch. 4 Salt Lake City)—1-w, lat. 38° 21' 10", long. 113° 06' 40".
- Minersville**—K05AT, Minersville TV Committee, Minersville, UT 84752 (KSL-TV Ch. 5 Salt Lake City)—1-w, lat. 38° 21' 10", long. 113° 06' 40".
- Minersville**—See K59BS, Milford.
- Modena**—See K02CL, Beryl Junction.
- Modena**—See K04CH, Beryl Junction.
- Modena**—See K06CQ, Beryl Junction.
- Modena**—K12OH, Iron County, Box 429, 68 South 100 East, Parowan, UT 84761—lat. 37° 43' 14", long. 113° 45' 29".
- Modena**—See K25EF, Beryl.
- Modena & Beryl Junction**—K09PY, Iron County, Box 429, Parowan, UT 84761 (KSTU Ch. 13 Salt Lake City)—10-w, lat. 37° 43' 14", long. 113° 45' 29".
- Modena, Beryl & New Castle**—K23DV, Mineral TV District, Box 400, Hawthorne, NV 89415 (KJZZ-TV Ch. 14 Salt Lake City)—20-w, lat. 37° 42' 14", long. 113° 44' 29".
- Modena-Beryl**—K19DO, Iron County, 68 South 100 East, Parowan, UT 84761 (KBYU-TV Ch. 11 Provo)—20-w, lat. 37° 42' 14", long. 113° 44' 29".
- Monroe**—See K38AQ, Richfield.
- Monroe**—See K40AB, Richfield.
- Monroe**—See K42AJ, Richfield.
- Monroe**—See K44DU, Richfield.
- Montezuma Creek & Aneth**—K02OI, San Juan County, 117 S. Main St., Monticello, UT 84535 (KUTV Ch. 2 Salt Lake City)—10-w, lat. 37° 16' 07", long. 109° 17' 28".
- Montezuma Creek & Aneth**—K05JN, San Juan County, 117 S. Main St., Monticello, UT 84535 (KSL-TV Ch. 5 Salt Lake City)—10-w, lat. 37° 16' 07", long. 109° 17' 28".
- Monticello**—K30DC, Withers Bcstg. Co. of Colorado, Box 789, Grand Junction, CO 81502 (KREX-TV Ch. 5 Grand Junction,

Translators—Utah

- CO)—100-w, lat. 37° 51' 53", long. 109° 23' 11".
- Monticello**—See K36AK, Blanding.
- Monticello**—See K38AJ, Blanding.
- Monticello**—See K42AD, Blanding.
- Monticello**—See K44AG, Blanding.
- Monticello**—See K46AF, Blanding.
- Monticello & Blanding**—K08DA, San Juan County, County Courthouse, Monticello, UT 84535 (KUTV Ch. 2 Salt Lake City)—1-w, lat. 37° 50' 22", long. 109° 27' 40".
- Monticello & Blanding**—K10DQ, San Juan County, County Courthouse, Monticello, UT 84535 (KTVX Ch. 4 Salt Lake City)—1-w, lat. 37° 50' 22", long. 109° 27' 40".
- Monticello & Blanding**—K13KC, San Juan County, 117 S. Main St., Monticello, UT 84535 (KSL-TV Ch. 5 Salt Lake City)—10-w, lat. 37° 50' 22", long. 109° 27' 40".
- Monticello & Blanding**—K40AF, U. of Utah, 205 Talmage Bldg., Salt Lake City, UT 84112 (KUED Ch. 7 Salt Lake City)—100-w, lat. 37° 50' 22", long. 109° 27' 40".
- Montoqua**—See K04AZ, Santa Clara.
- Morgan County**—K62BM, Morgan County, 886 Morgan County Courthouse, Morgan, UT 84050 (KSTU Ch. 13 Salt Lake City)—100-w, lat. 41° 04' 11", long. 111° 39' 18".
- Morgan, Milton & Mountain Green**—K08GA, Morgan County, 886 Morgan County Courthouse, Morgan, UT 84050 (KUTV Ch. 2 Salt Lake City)—10-w, lat. 41° 04' 11", long. 111° 39' 19".
- Morgan, Milton & Mountain Green**—K10FW, Morgan County, 886 Morgan County Courthouse, Morgan, UT 84050 (KTVX Ch. 4 Salt Lake City)—10-w, lat. 41° 04' 11", long. 111° 39' 19".
- Morgan, Milton & Mountain Green**—K12GI, Morgan County, 886 Morgan County Courthouse, Morgan, UT 84050 (KSL-TV Ch. 5 Salt Lake City)—10-w, lat. 41° 04' 11", long. 111° 39' 19".
- Morgan, Milton & Mountain Green**—K69AP, Morgan County, 886 Morgan County Courthouse, Morgan, UT 84050 (KUED Ch. 7 Salt Lake City)—100-w, lat. 41° 04' 11", long. 111° 39' 19".
- Mount Pleasant**—K08CC, Mount Pleasant City, 115 W. Main, Mount Pleasant, UT 84647—lat. 39° 32' 19", long. 111° 19' 55".
- Mount Pleasant**—K10CH, Mount Pleasant City, 115 W. Main, Mount Pleasant, UT 84647—lat. 39° 32' 19", long. 111° 19' 55".
- Mount Pleasant**—K12CC, Mount Pleasant City, 115 W. Main, Mount Pleasant, UT 84647—lat. 39° 32' 19", long. 111° 19' 55".
- Mount Pleasant**—K56BA, Sanpete County, 140 W. Main St., Mount Pleasant, UT 84647 (KUED Ch. 7 Salt Lake City)—100-w, lat. 39° 32' 19", long. 111° 19' 55". Requests CP to change city of license to Moroni, from Ch. 56 to Ch. 57, lat. 39° 32' 50", long. 111° 34' 52". BPTT-940411AQ.
- Mountain Green**—See K08GA, Morgan.
- Mountain Green**—See K10FW, Morgan.
- Mountain Green**—See K12GI, Morgan.
- Mountain Green**—See K69AP, Morgan.
- Mountain Home**—See K06DY, Lapoint.
- Mountain Home**—See K08CS, Lapoint.
- Mountain Home**—See K10DD, Lapoint.
- Mountain Home**—See K12FG, Lapoint.
- Mountain View**—K25EE, Daggett County TV Dept., Box 218, Manila, UT 84046 (KTVX Ch. 4 Salt Lake City)—100-w, lat. 41° 06' 19", long. 110° 12' 13".
- Myton**—See K57CK, Tabiona.
- Myton**—K65CL, Duchesne County, Box 270, Duchesne, UT 84021 (KBYU-TV Ch. 11 Provo)—100-w, lat. 40° 21' 45", long. 110° 47' 31".
- Myton**—K67CK, Duchesne County, Drawer 270, Courthouse Bldg., Duchesne, UT 84021—lat. 40° 21' 45", long. 110° 47' 31".
- Myton & area**—K61CF, Duchesne County, Box 270, Duchesne, UT 84021 (KUTV Ch. 2 Salt Lake City)—100-w, lat. 40° 21' 45", long. 110° 47' 31".
- Myton & area**—K63CB, Duchesne County, Box 270, Duchesne, UT 84021 (KTVX Ch. 4 Salt Lake City)—100-w, lat. 40° 21' 45", long. 110° 47' 31".
- Myton & area**—K69DE, Duchesne County, Box 270, Duchesne, UT 84021 (KSL-TV Ch. 5 Salt Lake City)—100-w, lat. 40° 21' 45", long. 110° 47' 31".
- Myton/Duchesne County rural area**—K43AE, KUTV L.P., 2185 South 3600 West, Salt Lake City, UT 84119 (KUTV Ch. 2 Salt Lake City)—100-w, lat. 40° 21' 45", long. 110° 47' 31". Note: Licensed as LPTV.
- Navajo Mountain School**—K11TF, San Juan County, 117 S. Main St., Monticello, UT 84535 (KBYU-TV Ch. 11 Provo)—10-w, lat. 37° 00' 52", long. 110° 46' 20".
- Navajo Mountain School**—K13WH, San Juan County, 117 S. Main St., Monticello, UT 84535 (KSTU Ch. 13 Salt Lake City)—10-w, lat. 37° 00' 52", long. 110° 46' 20".
- Nephi**—K13IF, Bonneville Holding Co., Broadcast House, 5 Triad Center, Salt Lake City, UT 84180-1160 (KSL-TV Ch. 5 Salt Lake City)—1-w, lat. 39° 43' 33", long. 111° 49' 18".
- New Castle**—See K23DV, Modena.
- New Harmony**—See K02KN, Kanarraville.
- New Harmony**—See K06KO, Kanarraville.
- New Harmony**—K52DW, Iron County School District, Box 429, Cedar City, UT 84761 (KULC Ch. 9 Ogden)—20-w, lat. 37° 29' 13", long. 113° 12' 18".
- New Harmony & Kanarraville**—K54DS, Iron County, Box 429, Parowan, UT 84761 (KBYU-TV Ch. 11 Provo)—20-w, lat. 37° 29' 13", long. 113° 12' 18".
- Newcastle**—See K25EF, Beryl.
- Newcastle**—See K59BS, Milford.
- Newcastle**—See K67AA, Beaver County.
- Newcastle**—See K69EW, Beaver County.
- North Creek**—See K07GY, Beaver.
- North Creek**—See K09CS, Beaver.
- North Creek**—See K11CX, Beaver.
- North Creek**—See K13CV, Beaver.
- Oak City**—See K40DR, Delta.
- Oak City**—See K54DW, Delta.
- Oak City**—See K62ED, Delta.
- Oak City**—See K68BQ, Delta.
- Oak City**—See K79AU, Delta.
- Oakley**—See K08IE, Peoa.
- Oakley**—See K10JB, Peoa.
- Oakley**—See K12JM, Peoa.
- Oakley**—See K69AR, Peoa.
- *Ogden**—K39DH, Telemundo of Northern California Inc., 2349 Bering Dr., San Jose, CA 95131 (KSTS Ch. 48 San Jose, CA)—1000-w, lat. 41° 15' 17", long. 112° 14' 13". Requests modification of CP for change to lat. 41° 10' 05", long. 112° 01' 03". BMPPT-JE0415XM.
- Orangeville**—K50DI, Emery County, Box 817, Castle Dale, UT 84513 (KULC Ch. 9 Ogden)—100-w, lat. 39° 12' 36", long. 111° 08' 30".
- Orangeville**—K58EE, Emery County, Box 817, Castle Dale, UT 84513 (KSTU Ch. 13 Salt Lake City)—100-w, lat. 39° 12' 36", long. 111° 08' 30".
- Orangeville**—K62BL, Emery County, Box 817, Castle Dale, UT 84513 (KBYU-TV Ch. 11 Provo)—100-w, lat. 39° 12' 36", long. 111° 08' 30".
- Orangeville & Emery County rural**—K60BU, U. of Utah, 101 Gardner Hall, Salt Lake City, UT 84112-1107 (KUED Ch. 7 Salt Lake City)—100-w, lat. 39° 13' 40", long. 111° 08' 46".
- Orangeville, Castle Dale & Ferron Huntington**—K54DP, Emery County, Box 817, Castle Dale, UT 84513 (KTVX Ch. 4 Salt Lake City)—100-w, lat. 39° 12' 36", long. 111° 08' 30".
- Orangeville, Castle Dale, Ferron & Huntington**—K56EV, Emery County, Box 817, Castle Dale, UT 84513 (KSL-TV Ch. 5 Salt Lake City)—100-w, lat. 39° 12' 36", long. 111° 08' 30".
- Orderville**—K02EN, Long Valley TV, Orderville, UT 84758 (KUTV Ch. 2 Salt Lake City)—1-w, lat. 37° 16' 35", long. 112° 37' 35".
- Orderville**—K04EK, Long Valley TV, Orderville, UT 84758 (KTVX Ch. 4 Salt Lake City)—1-w, lat. 37° 16' 35", long. 112° 37' 35".
- Orderville**—K05DU, Long Valley TV, Orderville, UT 84758 (KSL-TV Ch. 5 Salt Lake City)—1-w, lat. 37° 16' 35", long. 112° 37' 35".
- Orderville**—K168T, Orderville City, Box 36, Orderville, UT 84758 (KSTU Ch. 13 Salt Lake City)—10-w, lat. 37° 16' 35", long. 112° 37' 35".
- Orderville**—K30CP, Orderville City, Box 36, Orderville, UT 84758 (KSTU Ch. 13 Salt Lake City)—10-w, lat. 37° 22' 26", long. 112° 35' 07".
- Orderville**—K51CH, Orderville City, Box 36, Orderville, UT 84758—10-w, lat. 37° 30' 25", long. 112° 30' 37".
- Orderville & Glendale**—K07OY, Long Valley TV, Orderville, UT 84758 (KUED Ch. 7 Salt Lake City)—1-w, lat. 37° 16' 35", long. 112° 37' 35".
- Panguitch**—K02BN, Panguitch City Corp., 55 S. Main, Panguitch, UT 84759 (KUTV Ch. 2 Salt Lake City)—5-w, lat. 37° 49' 19", long. 112° 27' 28".
- Panguitch**—K04AU, Panguitch City Corp., 55 S. Main, Panguitch, UT 84759 (KTVX Ch. 4 Salt Lake City)—1-w, lat. 37° 49' 19", long. 112° 27' 28".
- Panguitch**—K05BB, Panguitch City Corp., 55 S. Main, Panguitch, UT 84759 (KSL-TV Ch. 5 Salt Lake City)—1-w, lat. 37° 49' 19", long. 112° 27' 28".

- Panguitch**—See K07JW, Garfield County.
- Panguitch**—K120I, Panguitch City Corp., 55 S. Main, Panguitch, UT 84759 (KBYU-TV Ch. 11 Provo)—10-w, lat. 37° 49' 19", long. 112° 27' 28".
- Panguitch & rural area**—K10LV, Panguitch City Corp., 55 S. Main, Panguitch, UT 84759 (KSTU Ch. 13 Salt Lake City)—10-w, lat. 37° 49' 19", long. 112° 27' 28".
- Paragonah**—See K44DR, Parowan.
- Paragonah**—See K46DF, Parowan.
- Park City**—K07LU, Summit County, Courthouse, Coalville, UT 84017 (KUED Ch. 7 Salt Lake City)—1-w, lat. 40° 38' 26", long. 111° 29' 22".
- Park City**—K09CI, Community Wireless of Park City Inc., 1372 427 Main St., Park City, UT 84060 (KUTV Ch. 2 Salt Lake City)—1-w, lat. 40° 38' 26", long. 111° 29' 22".
- Park City**—K11CO, Community Wireless of Park City Inc., 1372 427 Main St., Park City, UT 84060 (KTVX Ch. 4 Salt Lake City)—1-w, lat. 40° 38' 26", long. 111° 29' 22".
- Park City**—K25DL, U. of Utah, 205 Talmage Bldg., Salt Lake City, UT 84112 (KULC Ch. 9 Ogden)—100-w, lat. 40° 40' 59", long. 111° 31' 22".
- ***Park City**—K35OP, Fox Television Stations Inc., Box 22810, Houston, TX 77227 (KSTU Ch. 13 Salt Lake City)—100-w, lat. 40° 40' 59", long. 111° 31' 22".
- Park City, Coalville, Snyderville & Kimball Junction**—K47AJ, Summit County, Courthouse, Coalville, UT 84017 (KUTV Ch. 2 Salt Lake City)—100-w, lat. 40° 40' 59", long. 111° 31' 22".
- Park City, Coalville, Snyderville & Kimball Junction**—K49AR, Summit County, Courthouse, Coalville, UT 84017 (KTVX Ch. 4 Salt Lake City)—100-w, lat. 40° 40' 59", long. 111° 31' 22".
- ***Park City, Snyderville & Kimball Junction**—K51AR, Summit County, Courthouse, Coalville, UT 84017 (KSL-TV Ch. 5 Salt Lake City)—100-w, lat. 40° 40' 59", long. 111° 31' 22".
- ***Park City, Snyderville & Kimball Junction**—K53BC, Summit County, Courthouse, Coalville, UT 84017 (KUED Ch. 7 Salt Lake City)—100-w, lat. 40° 40' 59", long. 111° 31' 22".
- Parowan**—K03AR, Iron County, Parowan, UT 84761 (KUTV Ch. 2 Salt Lake City)—10-w, lat. 37° 50' 31", long. 112° 58' 26".
- Parowan**—K08CD, Iron County, Parowan, UT 84761 (KTVX Ch. 4 Salt Lake City)—10-w, lat. 38° 09' 29", long. 112° 38' 13".
- Parowan**—K10CJ, Iron County, Parowan, UT 84761 (KSL-TV Ch. 5 Salt Lake City)—10-w, lat. 37° 50' 31", long. 112° 58' 26".
- ***Parowan**—K32AG, Iron County, Box 429, Parowan, UT 84761 (KUTV Ch. 2 Salt Lake City)—100-w, lat. 37° 50' 32", long. 112° 58' 27".
- Parowan**—K34AG, Iron County, Parowan, UT 84761 (KTVX Ch. 4 Salt Lake City)—100-w, lat. 37° 50' 32", long. 112° 58' 27".
- Parowan**—K36AI, Iron County, Parowan, UT 84761 (KSL-TV Ch. 5 Salt Lake City)—100-w, lat. 37° 50' 32", long. 112° 58' 27".
- Parowan**—K38CM, Iron County, Parowan, UT 84761 (KUED Ch. 7 Salt Lake City)—100-w, lat. 37° 50' 32", long. 112° 58' 10".
- Parowan**—K40CH, Iron County, Parowan, UT 84761 (KBYU-TV Ch. 11 Provo)—100-w, lat. 37° 50' 32", long. 112° 58' 27". Requests CP to change city of license to Parowan, Enoch, Summit & Paragonah, lat. 37° 50' 32", long. 112° 58' 10". BPTT-JE0415YV.
- Parowan, Paragonah, Enoch & Summit**—K44DR, Iron County, Box 429, 68 South 100 East, Parowan, UT 84761 (KSGI-TV Ch. 4 Cedar City)—100-w, lat. 37° 50' 32", long. 112° 58' 10".
- Parowan, Paragonah, Enoch & Summit**—K46DF, U. of Utah, 101 Gardner Hall, Salt Lake City, UT 84112-1107 (KULC Ch. 9 Ogden)—100-w, lat. 37° 50' 32", long. 112° 58' 10".
- Parowan, Summit & Enoch**—K42AF, Iron County, Parowan, UT 84761 (KSTU Ch. 13 Salt Lake City)—100-w, lat. 37° 50' 32", long. 112° 58' 27".
- ***Peoa**—K27DH, Summit County, Box 128, Courthouse, Coalville, UT 84017—20-w, lat. 40° 43' 21", long. 111° 21' 49".
- Peoa & Oakley**—K08IE, Summit County, Courthouse, Coalville, UT 84017 (KUTV Ch. 2 Salt Lake City)—10-w, lat. 40° 43' 21", long. 111° 21' 49".
- Peoa & Oakley**—K10JB, Summit County, Courthouse, Coalville, UT 84017 (KTVX Ch. 4 Salt Lake City)—10-w, lat. 40° 43' 21", long. 111° 21' 49".
- Peoa & Oakley**—K12JM, Summit County, Courthouse, Coalville, UT 84017 (KSL-TV Ch. 5 Salt Lake City)—10-w, lat. 40° 43' 21", long. 111° 21' 49".
- Peoa & Oakley**—K69AR, Summit County, Courthouse, Coalville, UT 84017 (KUED Ch. 7 Salt Lake City)—100-w, lat. 40° 43' 21", long. 111° 21' 49".
- Pine Valley**—K1100, Washington County Television Dept., 197 E. Tabernacle, St. George, UT 84770 (KTVX Ch. 4 Salt Lake City)—10-w, lat. 37° 30' 46", long. 113° 39' 14".
- Pine Valley**—See K55CH, Enterprise.
- Pine Valley & Central**—K08EN, Washington County Television Dept., 197 E. Tabernacle, St. George, UT 84770 (KSL-TV Ch. 5 Salt Lake City)—1-w, lat. 37° 30' 46", long. 113° 39' 14".
- Price**—See K06DR, Emery County.
- Price**—See K08AU, Emery County.
- Price**—See K10AZ, Emery County.
- Price**—See K12AZ, Emery County (rural).
- Price**—K18DF, U. of Utah, 205 Talmage Bldg., Salt Lake City, UT 84112 (KULC Ch. 9 Ogden)—100-w, lat. 39° 31' 49", long. 111° 03' 03".
- ***Price**—K35CK, Fox TV Stations Inc., 5151 Wisconsin Ave. NW, Washington, DC 20016 (KSTU Ch. 13 Salt Lake City)—100-w, lat. 39° 31' 49", long. 111° 03' 03".
- Price & Carbon County (rural)**—K68AX, Carbon County, Carbon County Courthouse, Price, UT 84501 (KSL-TV Ch. 5 Salt Lake City)—100-w, lat. 39° 45' 22", long. 110° 59' 26".
- ***Provo**—K34DW, Three Angels Bestg. Network Inc., Box 220, West Frankfort, IL 62896 (KTBN-TV Ch. 40 Santa Ana-Los Angeles, CA)—100-w, lat. 40° 05' 21", long. 111° 49' 19". Requests assignment of permit to Three Angles Bestg. Network Inc. BAPTT-940420ID.
- Randolph & farm area north**—K09BA, Norris Community TV Inc., 921 3rd W. Ave., Kemmerer, WY 83101 (KTVX Ch. 4 Salt Lake City)—1-w, lat. 41° 39' 54", long. 111° 05' 55".
- Randolph & farm area north**—K11BF, Norris Community TV Inc., 921 3rd W. Ave., Kemmerer, WY 83101 (KSL-TV Ch. 5 Salt Lake City)—1-w, lat. 41° 39' 54", long. 111° 05' 55".
- Randolph & farm area north**—K13QJ, Norris Community TV Inc., 921 3rd W. Ave., Kemmerer, WY 83101 (KUTV Ch. 2 Salt Lake City)—10-w, lat. 41° 39' 54", long. 111° 05' 55".
- Randolph & Woodruff**—K47AI, Rich County, County Courthouse, Randolph, UT 84064 (KUTV Ch. 2 Salt Lake City)—100-w, lat. 41° 37' 31", long. 111° 07' 23".
- Randolph & Woodruff**—K49AP, Rich County, County Courthouse, Randolph, UT 84064 (KTVX Ch. 4 Salt Lake City)—100-w, lat. 41° 37' 31", long. 111° 07' 23".
- Randolph & Woodruff**—K51AP, Rich County, County Courthouse, Randolph, UT 84064—lat. 41° 37' 31", long. 111° 07' 23".
- Randolph & Woodruff**—K53AX, Rich County, County Courthouse, Randolph, UT 84054 (KSTU Ch. 13 Salt Lake City)—
- 100-w, lat. 41° 37' 31", long. 111° 07' 23".
- Randolph & Woodruff**—K55BS, U. of Utah, 205 Talmage Bldg., Salt Lake City, UT 84112 (KUED Ch. 7 Salt Lake City)—100-w, lat. 41° 37' 31", long. 111° 07' 23".
- Redmond**—See K60FD, Salina.
- Redmond**—See K62BP, Salina.
- Redmond**—See K64BC, Salina.
- Redmond**—See K66BK, Salina.
- Redmond**—See K68DI, Salina.
- Redwash**—See K07CY, Vernal.
- Redwash**—See K09CY, Vernal.
- Redwash**—See K11DF, Vernal.
- Redwash**—See K13HF, Vernal.
- Richfield**—K36CB, U. of Utah, 205 Talmage Bldg., Salt Lake City, UT 84112 (KULC Ch. 9 Ogden)—100-w, lat. 38° 38' 04", long. 112° 03' 33".
- Richfield & Monroe**—K44DU, Sevier County, Courthouse Bldg., Richfield, UT 84701 (KJZZ-TV Ch. 14 Salt Lake City)—100-w, lat. 38° 38' 04", long. 112° 03' 33".
- Richfield, Elsinore & Sevier**—K03AS, Sevier County, Sevier County Clerk, Richfield, UT 84701 (KUTV Ch. 2 Salt Lake City)—10-w, lat. 38° 38' 04", long. 112° 03' 33".
- Richfield, Elsinore & Sevier**—K06BQ, Sevier County, Sevier County Clerk, Richfield, UT 84701 (KTVX Ch. 4 Salt Lake City)—10-w, lat. 38° 38' 04", long. 112° 03' 33".
- Richfield, Elsinore & Sevier**—K07CQ, Sevier County, Sevier County Clerk, Richfield, UT 84701 (KSL-TV Ch. 5 Salt Lake City)—10-w, lat. 38° 38' 04", long. 112° 03' 33".
- Richfield, Elsinore area & Monroe**—K40AB, Sevier County, Sevier County Clerk, Richfield, UT 84701 (KSTU Ch. 13 Salt Lake City)—1-w, lat. 38° 38' 04", long. 112° 03' 33".
- Richfield, Monroe & Elsinore area**—K38AQ, Sevier County, Sevier County Clerk, Richfield, UT 84701 (KBYU-TV Ch. 11 Provo)—100-w, lat. 38° 38' 04", long. 112° 03' 33".
- Richfield, Monroe & rural Sevier County**—K42AJ, U. of Utah, 205 Talmage Bldg., Salt Lake City, UT 84112 (KUED Ch. 7 Salt Lake City)—100-w, lat. 38° 38' 04", long. 112° 03' 33".

Translators—Utah

Rockville—K04BB, Washington County Television Dept., 197 E. Tabernacle, St. George, UT 84770 (KTVX Ch. 4 Salt Lake City)—10-w, lat. 37° 09' 00", long. 113° 01' 48".

Rockville—K05AR, Washington County Television Dept., 197 E. Tabernacle, St. George, UT 84770 (KSL-TV Ch. 5 Salt Lake City)—10-w, lat. 37° 09' 00", long. 113° 01' 48".

Rockville—K07PX, MB Bcstg., 95 E. Tabernacle, George, UT 84770 (KVBC Ch. 3 Las Vegas, NV)—10-w, lat. 37° 09' 00", long. 113° 01' 48".

Rockville—K09CD, Washington County Television Dept., 197 E. Tabernacle, St. George, UT 84770 (KUTV Ch. 2 Salt Lake City)—10-w, lat. 37° 09' 00", long. 113° 01' 48".

Rockville—K60BI, Washington County Television Dept., 197 E. Tabernacle, St. George, UT 84770 (KBYU-TV Ch. 11 Provo)—100-w, lat. 37° 09' 00", long. 113° 01' 48".

Roosevelt—See K06DY, Lapoint.

Roosevelt—See K08CS, Lapoint.

Roosevelt—See K10DD, Lapoint.

Roosevelt—See K12FG, Lapoint.

Roosevelt—K19CZ, Larry H. Miller Communications Corp., 5650 S. State St., Murray, UT 84107 (KJZZ-TV Ch. 14 Salt Lake City)—100-w, lat. 40° 19' 27", long. 110° 09' 19".

Roosevelt—K53BB, Duchesne County, Box 270, Duchesne, UT 84021 (KBYU-TV Ch. 11 Provo)—100-w, lat. 40° 19' 27", long. 110° 09' 19".

Roosevelt—K55DG, Duchesne County, Box 270, Duchesne, UT 84021 (KSTU Ch. 13 Salt Lake City)—1-w, lat. 40° 19' 27", long. 110° 09' 19".

Salina—See K08CM, Sigurd.

Salina—See K10CT, Sigurd.

Salina—See K12CJ, Sigurd.

***Salina & Redmond**—K60FD, Sevier County, Courthouse Bldg., Richfield, UT 84701—143-w, lat. 38° 52' 37", long. 111° 52' 30".

Salina & Redmond—K62BP, Sevier County, Sevier County Clerk, Richfield, UT 84701 (KBYU-TV Ch. 11 Provo)—10-w, lat. 38° 52' 37", long. 111° 52' 30".

Salina & Redmond—K64BC, Sevier County, Sevier County Clerk, Monroe, UT 84754 (KUED Ch. 7 Salt Lake City)—10-w, lat. 38° 52' 37", long. 111° 52' 30".

Salina & Redmond—K66BK, Sevier County, Sevier County Clerk, Monroe, UT 84754 (KSTU Ch. 13 Salt Lake City)—10-w, lat. 38° 52' 37", long. 111° 52' 30".

Salina & Redmond—K68DI, Sevier County, Sevier County Clerk, Richfield, UT 84701 (KULC Ch. 9 Ogden)—10-w, lat. 38° 52' 37", long. 111° 52' 30".

Salt Lake City—K46BJ, Alpha & Omega Communications, 131 North 900 West, Salt Lake City, UT 84110 (KOOG-TV Ch. 30 Ogden)—1000-w, lat. 40° 46' 09", long. 111° 53' 17". Note: Licensed as LPTV.

***Salt Lake City**—K67DV, Channel America LPTV Holdings Inc., Suite 804, 24 W. 57th St., New York, NY 10019 (KUSK Ch. 7 Prescott-Phoenix, AZ)—100-w, lat. 40° 46' 10", long. 111° 53' 00". Note: Plans to operate as LPTV.

Salt Lake North Beach—K13HI, Bonneville Holding Co., Broadcast House, 5 Triad Center, Salt Lake City, UT 84180-1160 (KSL-TV Ch. 5 Salt Lake City)—1-w, lat. 40° 46' 09", long. 111° 53' 23".

Samak—K07US, Summit County, Box 128, Courthouse, Coalville, UT 84017—1-w, lat. 40° 37' 56", long. 111° 15' 30".

Samak—K09VF, Summit County, Box 128, Courthouse, Coalville, UT 84017—1-w, lat. 40° 37' 56", long. 111° 15' 30".

Samak—K11SX, Summit County, Box 128, Courthouse, Coalville, UT 84017—lat. 40° 37' 56", long. 111° 15' 30".

Samak—K13VT, Summit County, Box 128, Courthouse, Coalville, UT 84017—1-w, lat. 40° 37' 56", long. 111° 15' 30".

Sanpete County—See K49AD, Juab County.

Santa Clara—K18DM, Washington County Television Dept., 197 E. Tabernacle, St. George, UT 84770—lat. 37° 09' 15", long. 113° 53' 00".

Santa Clara—K43CC, Fox TV Stations Inc., 5151 Wisconsin Ave. NW, Washington, DC 20016 (KSTU Ch. 13 Salt Lake City)—100-w, lat. 37° 09' 30", long. 113° 53' 20".

Santa Clara—K49AS, Washington County Television Dept., 197 E. Tabernacle, St. George, UT 84770—lat. 37° 09' 30", long. 113° 53' 20".

Santa Clara & Gunlock—K57BG, Washington County Television Dept., 197 E. Tabernacle, St. George, UT 84770 (KBYU-TV Ch. 11 Provo)—100-w, lat. 37° 09' 30", long. 113° 53' 20".

Santa Clara & Washington, UT & Littlefield, AZ—K41AG, Washington County Television Dept., 197 E. Tabernacle, St. George, UT 84770 (KVBC Ch. 3 Las Vegas, NV)—100-w, lat. 37° 09' 30", long. 113° 53' 20".

Santa Clara, Montoqua & Veyo, UT & Littlefield, AZ—K04AZ, Washington County Television Dept., 197 E. Tabernacle, St. George, UT 84770 (KTVX Ch. 4 Salt Lake City)—10-w, lat. 37° 09' 18", long. 113° 52' 48".

Scipio & Holden—K06DH, Millard County School District, 60 S. Main, Fillmore, UT 84631 (KUED Ch. 7 Salt Lake City)—1-w, lat. 39° 11' 54", long. 112° 08' 33".

Scipio & Holden—K08DP, Millard County School District, 60 S. Main, Fillmore, UT 84631 (KUTV Ch. 2 Salt Lake City)—10-w, lat. 39° 11' 54", long. 112° 08' 33".

Scipio & Holden—K10EB, Millard County School District, 60 S. Main, Fillmore, UT 84631 (KTVX Ch. 4 Salt Lake City)—10-w, lat. 39° 11' 54", long. 112° 08' 33".

Scipio & Holden—K12DH, Millard County School District, 60 S. Main, Fillmore, UT 84631 (KSL-TV Ch. 5 Salt Lake City)—10-w, lat. 39° 11' 54", long. 112° 08' 33".

Scotfield—K08CF, Carbon County, Carbon County Courthouse, Price, UT 84501 (KUTV Ch. 2 Salt Lake City)—1-w, lat. 39° 42' 40", long. 111° 09' 20".

Scotfield—K10CL, Carbon County, Carbon County Courthouse, Price, UT 84501 (KTVX Ch. 4 Salt Lake City)—1-w, lat. 39° 42' 40", long. 111° 09' 20".

Scotfield—K12CE, Carbon County, Carbon County Courthouse, Price, UT 84501 (KSL-TV Ch. 5 Salt Lake City)—1-w, lat. 39° 42' 40", long. 111° 09' 20".

Sevier—See K03AS, Richfield.

Sevier—See K06BQ, Richfield.

Sevier—See K07CQ, Richfield.

Sevier County—K35DX, Sevier County, Courthouse Bldg., Richfield, UT 84701 (KUTV Ch. 2 Salt Lake City)—100-w, lat. 38° 30' 38", long. 111° 47' 05".

Sevier County (rural)—See K42AJ, Richfield.

Sevier County rural—K29CU, Sevier County, Sevier County Clerk, Richfield, UT 84701 (KSTU Ch. 13 Salt Lake City)—1-w, lat. 38° 30' 38", long. 111° 47' 05".

Sevier County rural—K31DL, Sevier County, Sevier County Clerk, Richfield, UT 84701 (KTVX Ch. 4 Salt Lake City)—1-w, lat. 38° 30' 38", long. 111° 47' 05".

Sevier County rural—K33DU, Sevier County, Sevier County Clerk, Richfield, UT 84701 (KUED Ch. 7 Salt Lake City)—1-w, lat. 38° 30' 38", long. 111° 47' 05".

Sigurd & Salina—K08CM, Sevier County, Sevier County Clerk, Richfield, UT 84701 (KUTV Ch. 2 Salt Lake City)—10-w, lat. 38° 52' 37", long. 111° 52' 30".

Sigurd & Salina—K10CT, Sevier County, Sevier County Clerk, Richfield, UT 84701 (KTVX Ch. 4 Salt Lake City)—10-w, lat. 38° 52' 37", long. 111° 52' 30".

Sigurd & Salina—K12CJ, Sevier County, Sevier County Clerk, Richfield, UT 84701 (KSL-TV Ch. 5 Salt Lake City)—10-w, lat. 38° 52' 37", long. 111° 52' 30".

Snyderville—See K47AJ, Park City.

Snyderville—See K49AR, Park City.

Snyderville—See K51AR, Park City.

Snyderville—See K53BC, Park City.

Spring Glen—See K06DR, Emery County.

Spring Glen—See K08AU, Emery County.

Spring Glen—See K10AZ, Emery County.

Spring Glen—See K12AZ, Emery County (rural).

Spring Glen—K64AA, KUTV L.P., 2185 South 3600 West, Salt Lake City, UT 84119 (KUTV Ch. 2 Salt Lake City)—100-w, lat. 39° 45' 22", long. 110° 59' 26".

Spring Glen—See K66AA, Duchesne County.

St. George—K02AV, Washington County Television Dept., 197 E. Tabernacle, St. George, UT 84770 (KVBC Ch. 3 Las Vegas, NV)—10-w, lat. 37° 04' 18", long. 113° 32' 34".

St. George—K08BN, Washington County Television Dept., 197 E. Tabernacle, St. George, UT 84770 (KSL-TV Ch. 5 Salt Lake City)—10-w, lat. 37° 04' 18", long. 113° 32' 34".

St. George—K11JE, Washington County Television Dept., 197 E. Tabernacle, St. George, UT 84770 (KVBC Ch. 3 Las Vegas, NV)—10-w, lat. 37° 04' 18", long. 113° 32' 34".

St. George—K13CA, Washington County Television Dept., 197 E. Tabernacle, St. George, UT 84770 (KTVX Ch. 4 Salt Lake City)—10-w, lat. 37° 04' 18", long. 113° 32' 34".

St. George—K24CY, Larry H. Miller Communications Corp., 5650 S. State St., Murray, UT 84107 (KJZZ-TV Ch. 14 Salt Lake City)—100-w, lat. 37° 03' 50", long. 113° 34' 19".

St. George—K51DV, U. of Utah, 205 Talmage Bldg., Salt Lake City, UT 84112 (KULC Ch. 9 Ogden)—100-w, lat. 37° 03' 49", long. 113° 34' 20".

St. George—K53BD, Washington County Television Dept., 197 E. Tabernacle, St. George, UT 84770 (KUED Ch. 7 Salt Lake City)—100-w, lat. 37° 03' 49", long. 113° 34' 20".

- St. George**—K69CT, Washington County Television Dept., 197 E. Tabernacle, St. George, UT 84770 (KBYU-TV Ch. 11 Provo)—100-w, lat. 37° 03' 49", long. 113° 34' 20".
- Strawberry River**—See K08CT, Duchesne City.
- Strawberry River**—See K10DE, Duchesne City.
- Strawberry River**—See K12DL, Duchesne City.
- Summit**—See K42AF, Parowan.
- Summit**—See K44DR, Parowan.
- Summit**—See K46DF, Parowan.
- Summit County**—K59AF, Summit County, Courthouse, Coalville, UT 84017 (KUTV Ch. 2 Salt Lake City)—100-w, lat. 40° 51' 18", long. 111° 28' 44".
- Summit County**—K61AB, Summit County, Courthouse, Coalville, UT 84017 (KTVX Ch. 4 Salt Lake City)—100-w, lat. 40° 51' 18", long. 111° 28' 44".
- Summit County**—K63AC, Summit County, Courthouse, Coalville, UT 84017 (KSL-TV Ch. 5 Salt Lake City)—100-w, lat. 40° 51' 18", long. 111° 28' 44".
- Summit County**—K65AD, U. of Utah, 205 Talmage Bldg., Salt Lake City, UT 84112 (KUED Ch. 7 Salt Lake City)—100-w, lat. 40° 51' 18", long. 111° 28' 44".
- Summit County (rural areas)**—K22DM, U. of Utah, 205 Talmage Bldg., Salt Lake City, UT 84112 (KULC Ch. 9 Ogden)—100-w, lat. 40° 51' 18", long. 111° 28' 44".
- Summit County (rural areas)**—K43AA, Summit County, Courthouse, Coalville, UT 84017 (KSTU Ch. 13 Salt Lake City)—100-w, lat. 40° 51' 18", long. 111° 28' 44".
- Summit County (rural)**—K17DG, Summit County, Courthouse, Coalville, UT 84017 (KBYU-TV Ch. 11 Provo)—100-w, lat. 40° 51' 18", long. 111° 28' 44".
- *Summit County (rural)**—K19DU, Summit County, Box 128, Courthouse, Coalville, UT 84017 (KJZZ-TV Ch. 14 Salt Lake City)—100-w, lat. 40° 51' 18", long. 111° 28' 44".
- Summit County (rural)**—K5580, U. of Utah, 205 Talmage Bldg., Salt Lake City, UT 84112 (KUED Ch. 7 Salt Lake City)—lat. 40° 51' 21", long. 110° 52' 27".
- Tabiona**—See K07NV, Hanna.
- Tabiona**—See K09MQ, Hanna.
- Tabiona**—See K11ND, Hanna.
- Tabiona & Myton**—K57CK, U. of Utah, 205 Talmage Bldg., Salt Lake City, UT 84112 (KUED Ch. 7 Salt Lake City)—100-w, lat. 40° 21' 45", long. 110° 47' 31".
- Teasdale**—See K36DL, Bicknell.
- Teasdale**—See K42AE, Bicknell.
- Teasdale & Torrey**—K0280, County of Wayne, County Clerk, Loa, UT 84747 (KUTV Ch. 2 Salt Lake City)—5-w, lat. 38° 17' 00", long. 111° 30' 37".
- Teasdale & Torrey**—K048N, County of Wayne, County Clerk, Loa, UT 84747 (KTVX Ch. 4 Salt Lake City)—5-w, lat. 38° 17' 00", long. 111° 30' 37".
- Teasdale & Torrey**—K05BG, County of Wayne, County Clerk, Loa, UT 84747 (KSL-TV Ch. 5 Salt Lake City)—5-w, lat. 38° 17' 00", long. 111° 30' 37".
- Ticaboo**—K020N, Garfield County, Courthouse Bldg., Panguitch, UT 84759 (KUTV Ch. 2 Salt Lake City)—1-w, lat. 37° 51' 31", long. 110° 42' 06".
- Ticaboo**—K040J, Garfield County, Courthouse Bldg., Panguitch, UT 84759 (KTVX Ch. 4 Salt Lake City)—1-w, lat. 37° 51' 31", long. 110° 42' 06".
- Ticaboo**—K05JS, Garfield County, Courthouse Bldg., Panguitch, UT 84759 (KSL-TV Ch. 5 Salt Lake City)—1-w, lat. 37° 51' 31", long. 110° 42' 06".
- Ticaboo**—K07VE, Garfield County, Courthouse Bldg., Panguitch, UT 84759 (KUED Ch. 7 Salt Lake City)—1-w, lat. 37° 51' 31", long. 110° 42' 06".
- *Tooele**—K20ER, U. of Utah, Bldg. 002, Salt Lake City, UT 84112 (KULC Ch. 9 Ogden)—100-w, lat. 40° 39' 33", long. 112° 12' 08".
- Tooele**—K22DE, U. of Utah, 205 Talmage Bldg., Salt Lake City, UT 84112 (KUED Ch. 7 Salt Lake City)—lat. 40° 39' 33", long. 112° 12' 08".
- Toquerville**—K03AL, Washington County Television Dept., 197 E. Tabernacle, St. George, UT 84770 (KVBC Ch. 3 Las Vegas, NV)—1-w, lat. 37° 16' 21", long. 113° 16' 34".
- Toquerville**—K05CP, Washington County Television Dept., 197 E. Tabernacle, St. George, UT 84770 (KUED Ch. 7 Salt Lake City)—1-w, lat. 37° 16' 21", long. 113° 16' 34". Requests assignment of license to U. of Utah. BALTV-94072618.
- Toquerville**—K07CG, Washington County Television Dept., 197 E. Tabernacle, St. George, UT 84770 (KLAS-TV Ch. 8 Las Vegas, NV)—1-w, lat. 37° 16' 21", long. 113° 16' 34".
- Toquerville**—K09KP, MB Bcstg., 95 E. Tabernacle, St. George, UT 84770 (KVBC Ch. 3 Las Vegas, NV)—10-w, lat. 37° 17' 22", long. 113° 16' 30".
- Toquerville**—K12BQ, Washington County Television Dept., 197 E. Tabernacle, St. George, UT 84770 (KTNV Ch. 13 Las Vegas, NV)—1-w, lat. 37° 16' 21", long. 113° 16' 34".
- Toquerville**—See K66BP, Leeds.
- Torrey**—See K0280, Teasdale.
- Torrey**—See K048N, Teasdale.
- Torrey**—See K05BG, Teasdale.
- Torrey**—See K36DL, Bicknell.
- Torrey**—K40AH, U. of Utah, 205 Talmage Bldg., Salt Lake City, UT 84112 (KUED Ch. 7 Salt Lake City)—100-w, lat. 38° 16' 42", long. 111° 30' 34".
- Torrey**—See K42AE, Bicknell.
- Tropic**—K29BZ, Tropic City, City Clerk, Tropic, UT 84776 (KSTU Ch. 13 Salt Lake City)—10-w, lat. 37° 42' 46", long. 112° 04' 37".
- Tropic & Cannonville**—K02IF, Bryce Lions Club, Tropic, UT 84776 (KUTV Ch. 2 Salt Lake City)—10-w, lat. 37° 42' 46", long. 112° 04' 37".
- Tropic & Cannonville**—K04IN, Bryce Lions Club, Tropic, UT 84776 (KTVX Ch. 4 Salt Lake City)—10-w, lat. 37° 42' 46", long. 112° 04' 37".
- Tropic & Cannonville**—K05FY, Bryce Lions Club, Tropic, UT 84776 (KSL-TV Ch. 5 Salt Lake City)—10-w, lat. 37° 42' 46", long. 112° 04' 37".
- *Uintah**—K07VL, Duchesne County, Drawer 270, Courthouse Bldg., Duchesne, UT 84021 (KTVX Ch. 4 Salt Lake City)—1-w, lat. 40° 16' 12", long. 110° 24' 45".
- *Uintah**—K09VZ, Duchesne County, Drawer 270, Courthouse Bldg., Duchesne, UT 84021 (KUTV Ch. 2 Salt Lake City)—1-w, lat. 40° 16' 12", long. 110° 24' 45".
- *Uintah**—K11TL, Duchesne County, Drawer 270, Courthouse Bldg., Duchesne, UT 84021 (KSL-TV Ch. 5 Salt Lake City)—1-w, lat. 40° 16' 12", long. 110° 24' 45".
- Uintah County rural**—K16DA, U. of Utah, 205 Talmage Bldg., Salt Lake City, UT 84112 (KULC Ch. 9 Ogden)—10-w, lat. 40° 44' 20", long. 109° 28' 58".
- Uintah County rural**—See K33DO, Vernal.
- Vernal**—K15DI, Larry H. Miller Communications Corp., 5650 S. State St., Murray, UT 84107 (KJZZ-TV Ch. 14 Salt Lake City)—100-w, lat. 40° 22' 02", long. 109° 07' 49".
- Vernal & Bonanza**—K49AT, Uintah County, 401 County Bldg., Vernal, UT 84078 (KBYU-TV Ch. 11 Provo)—100-w, lat. 40° 21' 01", long. 109° 09' 49".
- Vernal & Bonanza**—K51AO, Uintah County, 401 County Bldg., Vernal, UT 84078 (KSTU Ch. 13 Salt Lake City)—1-w, lat. 40° 21' 01", long. 109° 09' 49".
- Vernal & Uintah County rural**—K33DO, U. of Utah, 101 Gardner Hall, Salt Lake City, UT 84112-1107 (KULC Ch. 9 Ogden)—100-w, lat. 40° 21' 01", long. 109° 09' 49".
- Vernal, Bonanza & Redwash**—K07CY, Uintah County, 674 South 2400 West, Vernal, UT 84078 (KTVX Ch. 4 Salt Lake City)—10-w, lat. 40° 21' 01", long. 109° 09' 49".
- Vernal, Bonanza & Redwash**—K09CY, Uintah County, 674 South 2400 West, Vernal, UT 84078 (KUTV Ch. 2 Salt Lake City)—10-w, lat. 40° 21' 01", long. 109° 09' 49".
- Vernal, Bonanza & Redwash**—K11DF, Uintah County, 674 South 2400 West, Vernal, UT 84078 (KSL-TV Ch. 5 Salt Lake City)—10-w, lat. 40° 21' 01", long. 109° 09' 49".
- Vernal, Bonanza & Redwash**—K13HF, Uintah County, 674 South 2400 West, Vernal, UT 84078 (KUED Ch. 7 Salt Lake City)—10-w, lat. 40° 21' 01", long. 109° 09' 49".
- Veyo**—See K04AZ, Santa Clara.
- Veyo**—See K45AI, Mesquite, NV.
- Virgin**—K02AW, Washington County Television Dept., 197 E. Tabernacle, St. George, UT 84770 (KUTV Ch. 2 Salt Lake City)—10-w, lat. 37° 13' 24", long. 113° 12' 40".
- Virgin**—K0880, Washington County Television Dept., 197 E. Tabernacle, St. George, UT 84770 (KSL-TV Ch. 5 Salt Lake City)—10-w, lat. 37° 13' 24", long. 113° 12' 40".
- Virgin**—K110P, MB Bcstg., 95 E. Tabernacle, St. George, UT 84770 (KVBC Ch. 3 Las Vegas, NV)—10-w, lat. 37° 13' 24", long. 113° 12' 40".
- Virgin**—K13QK, Washington County Television Dept., 197 E. Tabernacle, St. George, UT 84770 (KTVX Ch. 4 Salt Lake City)—10-w, lat. 37° 13' 24", long. 113° 12' 40".
- Virgin**—K62BR, U. of Utah, 205 Talmage Bldg., Salt Lake City, UT 84112 (KUED Ch. 7 Salt Lake City)—20-w, lat. 37° 13' 45", long. 113° 13' 45".
- Virgin**—K64BE, Washington County Television Dept., 197 E. Tabernacle, St. George, UT 84770 (KBYU-TV Ch. 11 Provo)—100-w, lat. 37° 13' 24", long. 113° 12' 40".
- Wanship**—K06JH, Summit County, Courthouse, Coalville, UT 84017 (KUTV Ch. 2 Salt Lake City)—100-w, lat. 40° 48' 31", long. 111° 23' 41".

Translators—Utah

- Wanship**—K08JE, Summit County, Courthouse, Coalville, UT 84017 (KTVX Ch. 4 Salt Lake City)—100-w, lat. 40° 48' 31", long. 111° 23' 41".
- Wanship**—K10K0, Summit County, Courthouse, Coalville, UT 84017 (KSL-TV Ch. 5 Salt Lake City)—100-w, lat. 40° 48' 31", long. 111° 23' 41".
- Wanship**—K12LC, Summit County, Courthouse, Coalville, UT 84017 (KUED Ch. 7 Salt Lake City)—100-w, lat. 40° 48' 31", long. 111° 23' 41".
- Washington**—See K41AG, Santa Clara.
- Washington & Washington County rural**—K47AK, U. of Utah, 101 Gardner Hall, Salt Lake City, UT 84112-1107 (KUED Ch. 7 Salt Lake City)—100-w, lat. 37° 09' 15", long. 113° 51' 32".
- ***Washington County**—K21CI, U. of Utah, 205 Talmage Bldg., Salt Lake City, UT 84112 (KULC Ch. 9 Ogden)—100-w, lat. 37° 09' 15", long. 113° 53' 00".
- Washington County**—See K47AK, Washington.
- ***Washington rural area**—K28EA, Washington County Television Dept., 197 E. Tabernacle, St. George, UT 84770 (KJZZ-TV Ch. 14 Salt Lake City)—100-w, lat. 37° 09' 15", long. 113° 53' 00".
- Wayne County (rural)**—K13CY, County of Wayne, County Clerk, Loa, UT 84747 (KSL-TV Ch. 5 Salt Lake City)—10-w, lat. 38° 28' 20", long. 111° 48' 29".
- Wayne County (rural)**—K65AL, U. of Utah, 205 Talmage Bldg., Salt Lake City, UT 84112 (KUED Ch. 7 Salt Lake City)—100-w, lat. 38° 32' 10", long. 112° 04' 19". Requests CP to change city of license to Garfield County rural. BPTT-940412AT.
- Wellsville**—See K08BP, Logan.
- Wellsville**—See K10BX, Logan.
- Wellsville**—See K13AZ, Logan.
- Wendover**—K08EI, Wendover City, Box 326, Wendover, UT 84083 (KUTV Ch. 2 Salt Lake City)—1-w, lat. 40° 44' 31", long. 114° 02' 06".
- Wendover**—K10ES, Wendover City, Box 326, Wendover, UT 84083 (KTVX Ch. 4 Salt Lake City)—1-w, lat. 40° 44' 31", long. 114° 02' 06".
- Wendover**—K12EB, Wendover City, Box 326, Wendover, UT 84083 (KSL-TV Ch. 5 Salt Lake City)—1-w, lat. 40° 44' 31", long. 114° 02' 06".
- Wendover**—K55GF, Fox Television Stations Inc., 5020 W. Amelia Earhart Dr., Salt Lake City, UT 84116 (KSTU Ch. 13 Salt Lake City)—20-w, lat. 40° 44' 31", long. 114° 02' 06".
- Wendover**—K57BE, Wendover City, Box 326, Wendover, UT 84083 (KUED Ch. 7 Salt Lake City)—20-w, lat. 40° 44' 31", long. 114° 02' 06".
- West Millard County**—See K60EK, Delta.
- West Millard County**—See K72AQ, Delta.
- Woodland**—K46CT, Summit County, Courthouse, Coalville, UT 84017 (KSTU Ch. 13 Salt Lake City)—100-w, lat. 40° 34' 00", long. 111° 14' 30".
- Woodland & Kamas**—K48AE, Summit County, Courthouse, Coalville, UT 84017 (KUTV Ch. 2 Salt Lake City)—100-w, lat. 40° 37' 32", long. 111° 28' 50".
- Woodland & Kamas**—K50AC, Summit County, Courthouse, Coalville, UT 84017 (KTVX Ch. 4 Salt Lake City)—100-w, lat. 40° 37' 32", long. 111° 28' 50".
- Woodland & Kamas**—K52AE, Summit County, Courthouse, Coalville, UT 84017 (KSL-TV Ch. 5 Salt Lake City)—100-w, lat. 40° 37' 32", long. 111° 28' 50".
- Woodland & Kamas**—K54AE, Summit County, Courthouse, Coalville, UT 84017 (KUED Ch. 7 Salt Lake City)—100-w, lat. 40° 37' 32", long. 111° 28' 50".
- Woodruff**—K08BV, Woodruff City TV, Woodruff, UT 84086 (KTVX Ch. 4 Salt Lake City)—1-w, lat. 41° 30' 47", long. 111° 05' 40".
- Woodruff**—K10CD, Woodruff City TV, Woodruff, UT 84086 (KUTV Ch. 2 Salt Lake City)—1-w, lat. 41° 30' 47", long. 111° 05' 40".
- Woodruff**—K12BX, Woodruff City TV, Woodruff, UT 84086 (KSL-TV Ch. 5 Salt Lake City)—1-w, lat. 41° 30' 47", long. 111° 05' 40".
- Woodruff**—See K47AI, Randolph.
- Woodruff**—See K49AP, Randolph.
- Woodruff**—See K51AP, Randolph.
- Woodruff**—See K53AX, Randolph.
- Woodruff**—See K55BS, Randolph.
- Bennington, Manchester, Manchester Center & Manchester Depot**—W69AD, Mt. Mansfield Television Inc., Box 608, Burlington, VT 05402 (WCAX-TV Ch. 3 Burlington)—100-w, lat. 43° 10' 00", long. 73° 06' 58".
- ***Burlington**—W46BW, Paugus TV Inc., Box 265, Feeding Hills, MA 01030-0265 (WGOT Ch. 60 Merrimack, NH)—1000-w, lat. 44° 31' 40", long. 72° 48' 58". Requests assignment of permit to WWBI-TV/27 Inc. BAPTT-940902JJ.
- Dorset**—See W36AX, Manchester.
- Manchester**—See W69AD, Bennington.
- Manchester Center**—See W69AD, Bennington.
- Manchester Depot**—See W69AD, Bennington.
- Manchester, Bennington & Dorset**—W36AX, Vermont ETV Inc., 88 Ethan Allan Ave., Colchester, VT 05446 (WVTA Ch. 41 Windsor)—100-w, lat. 43° 09' 57", long. 73° 06' 57".
- Monkton**—W25BT, Northeast New York Public Telecommunications Council, 1 Sesame St., Plattsburgh, NY 12901 (WCFE-TV Ch. 57 Plattsburgh, NY)—1000-w, lat. 44° 13' 24", long. 73° 07' 27".
- North Bennington**—See W53AS, Pownal.
- Pownal & North Bennington**—W53AS, Vermont ETV Inc., 88 Ethan Allan Ave., Colchester, VT 05446 (WVTA Ch. 41 Windsor)—100-w, lat. 42° 51' 47", long. 73° 13' 56".
- Rutland**—W63AD, Citadel Communications Co. Ltd., 100 Market Square, Burlington, VT 05401 (WVNY Ch. 22 Burlington, VT-Plattsburgh, NY)—100-w, lat. 43° 38' 23", long. 72° 50' 10".
- Rutland**—W69AR, Mt. Mansfield Television Inc., Box 608, Burlington, VT 05402 (WCAX-TV Ch. 3 Burlington)—100-w, lat. 43° 34' 04", long. 73° 00' 32".
- Rutland & West Rutland**—W07AG, Viacom Bcstg. Inc., Box 4035, Albany, NY 12204 (WNYT Ch. 13 Albany-Troy-Schenectady, NY)—1-w, lat. 43° 34' 58", long. 73° 00' 50".
- West Rutland**—See W07AG, Rutland.
- Albemarle County rural area & Charlottesville**—W76AG, Central Virginia Educational TV Corp., Box 3237, 23 Sesame St., Richmond, VA 23235—100-w, lat. 37° 59' 10", long. 78° 28' 54".
- Amherst**—W80AN, Blue Ridge ETV Assn., Box 13246, Roanoke, VA 24032 (WBRA-TV Ch. 15 Roanoke)—100-w, lat. 37° 34' 15", long. 79° 11' 15".
- Appomattox**—W04CI, Paul H. Passink, Box 7U, Rte. 2, Concord, VA 24538—lat. 37° 17' 10", long. 78° 50' 30".
- Arlington & vicinity**—W48AW, Los Cerezos Television Co., 5151 Wisconsin Ave. NW, Washington, DC 20016 (WVNT Ch. 53 Goldvein)—1000-w, lat. 38° 53' 44", long. 77° 08' 04".
- Austinville**—See W03AJ, Wytheville.
- Berghon & Criders**—W07BL, County of Rockingham, 408 County Office Bldg., Harrisonburg, VA 22801 (WVIR-TV Ch. 29 Charlottesville)—10-w, lat. 38° 43' 32", long. 79° 00' 32".
- ***Berghon & Criders**—W09BC, County of Rockingham, 408 County Office Bldg., Harrisonburg, VA 22801 (WRC-TV Ch. 4 Washington, DC)—10-w, lat. 38° 49' 16", long. 78° 57' 52".
- Berghon & Criders**—W11AZ, County of Rockingham, 408 County Office Bldg., Harrisonburg, VA 22801 (WUSA Ch. 9 Washington, DC)—10-w, lat. 38° 43' 32", long. 79° 00' 32".
- Berghon & Criders**—W138B, County of Rockingham, 408 County Office Bldg., Harrisonburg, VA 22801 (WTTG Ch. 5 Washington, DC)—10-w, lat. 38° 43' 32", long. 79° 00' 32".
- Big Stone Gap, East Stone Gap, Little Stone Gap & Little Italy Bottom**—W07BC, Roy H. Park Bcstg. of Tri-Cities Inc., Box 1130, 338 E. Main St., Johnson City, TN 37601 (WJHL-TV Ch. 11 Johnson City-Bristol-Kingsport, TN)—1-w, lat. 36° 50' 27", long. 82° 44' 16".
- Bland**—W69AK, Blue Ridge ETV Assn., Box 13246, Roanoke, VA 24032 (WBRA-TV Ch. 15 Roanoke)—100-w, lat. 37° 05' 48", long. 81° 07' 24".
- ***Bridgewater, Waynesboro & Lexington**—W30BG, Virginia Bcstg. Corp., 503 E. Market St., Charlottesville, VA 22902 (WVIR-TV Ch. 29 Charlottesville)—1000-w, lat. 38° 09' 54", long. 79° 18' 54".
- Castlewood**—W57AI, Russell County Board of Supervisors, Box 1208, Lebanon, VA 24266 (WKPT-TV Ch. 19 Kingsport-Johnson City, TN-Bristol, VA)—100-w, lat. 36° 56' 23", long. 82° 13' 55".
- Castlewood**—W59AL, Russell County Board of Supervisors, Box 1208, Lebanon, VA 24266 (WJHL-TV Ch. 11 Johnson City-Bristol-Kingsport, TN)—100-w, lat. 36° 56' 23", long. 82° 13' 55".

Vermont

- Bellows Falls**—W62AT, Mount Mansfield Television Inc., Box 608, Burlington, VT 05402 (WCAX-TV Ch. 3 Burlington)—100-w, lat. 43° 26' 17", long. 72° 27' 08".
- Bennington**—See W36AX, Manchester.
- Bennington**—See W51AE, Adams, MA.

Virginia

- Abingdon**—W60AG, Holston Valley Bcstg. Corp., Box WKPT, Kingsport, TN 37662 (WKPT-TV Ch. 19 Kingsport-Johnson City, TN-Bristol, VA)—1-w, lat. 36° 49' 15", long. 82° 04' 40".
- Albemarle County**—See W74AJ, Charlottesville.

Virginia—Translators

- Charlottesville**—W198B, Shenandoah Valley Educational TV Corp., 298 Port Republic Rd., Harrisonburg, VA 22801 (WVPT Ch. 51 Staunton)—100-w, lat. 37° 58' 58", long. 78° 29' 00".
- ***Charlottesville**—W58CH, National Minority TV Inc., Box C-11951, Santa Ana, CA 92711 (KTBN-TV Ch. 40 Santa Ana-Los Angeles, CA)—1000-w, lat. 37° 57' 02", long. 78° 43' 47".
- Charlottesville**—W64AD, Benedek Bcstg. of Virginia Inc., Box TV3, Harrisonburg, VA 22801-0030 (WHSV-TV Ch. 3 Harrisonburg)—1000-w, lat. 37° 59' 03", long. 78° 28' 52".
- Charlottesville**—See W76AG, Albemarle County.
- Charlottesville & Albemarle County rural area**—W74AJ, Albemarle County School Board, County Office Bldg., 401 McIntyre Rd., Charlottesville, VA 22901 (WCVE-TV Ch. 23 Richmond)—100-w, lat. 37° 59' 10", long. 78° 28' 54".
- Chase City, Mecklenburg County (rural) & South Hill**—W77AE, Central Virginia Educational TV Corp., Box 3237, 23 Sesame St., Richmond, VA 23235 (WCVE-TV Ch. 23 Richmond)—100-w, lat. 36° 48' 18", long. 78° 20' 38".
- Chase City, Mecklenburg County (rural) & South Hill**—W79AT, Central Virginia Educational TV Corp., Box 3237, 23 Sesame St., Richmond, VA 23235 (WCVW Ch. 57 Richmond)—100-w, lat. 36° 46' 18", long. 78° 20' 38".
- Cobbs Creek**—W74AU, Central Virginia Educational TV Corp., Box 3237, 23 Sesame St., Richmond, VA 23235 (WCVE-TV Ch. 23 Richmond)—100-w, lat. 37° 30' 15", long. 76° 23' 56".
- Cobbs Creek**—W76AN, Central Virginia Educational TV Corp., Box 3237, 23 Sesame St., Richmond, VA 23235 (WCVE-TV Ch. 23 Richmond)—100-w, lat. 37° 30' 15", long. 76° 23' 56".
- Craddockville**—See W25AA, Onancock.
- Craddockville**—See W41AC, Onancock.
- Craddockville**—See W44AD, Onancock.
- Craddockville**—W52AB, County of Accomack, Box 388, Accomack, VA 23301 (WHRO-TV Ch. 15 Hampton-Norfolk)—100-w, lat. 37° 36' 11", long. 75° 50' 33".
- Craddockville**—W58AK, County of Accomack, Box 388, Accomack, VA 23301 (WTKR Ch. 3 Norfolk)—100-w, lat. 37° 36' 11", long. 75° 50' 33".
- Craddockville**—See W60AL, Onancock.
- Craddockville**—W63AM, County of Accomack, Box 388, Accomack, VA 23301 (WAVY-TV Ch. 10 Portsmouth-Norfolk-Newport News)—100-w, lat. 37° 36' 11", long. 75° 50' 33".
- Craddockville & Onancock**—W68BH, County of Accomack, Box 388, Accomack, VA 23301 (WVEC-TV Ch. 13 Hampton-Norfolk)—1000-w, lat. 37° 36' 11", long. 75° 50' 33".
- Criders**—See W07BL, Bergton.
- Criders**—See W09BC, Bergton.
- Criders**—See W11AZ, Bergton.
- Criders**—See W13BB, Bergton.
- Culpeper**—See W49AV, Ruckersville.
- Danville**—W18BG, Tri-State Christian TV Inc., Box 1010, Marion, IL 62959 (WLX-TV Ch. 61 Greensboro, NC)—1000-w, lat. 36° 44' 28", long. 79° 23' 05".
- Danville**—W66BI, Central Virginia Educational TV Corp., Box 3237, 23 Sesame St., Richmond, VA 23235 (WCVE-TV Ch. 23 Richmond)—1000-w, lat. 36° 44' 28", long. 79° 23' 05".
- Danville**—W83AJ, Central Virginia Educational TV Corp., Box 3237, 23 Sesame St., Richmond, VA 23235—100-w, lat. 36° 44' 28", long. 79° 23' 05".
- Dickinsonville**—W63AK, Russell County Board of Supervisors, Box 1208, Lebanon, VA 24266 (WKPT-TV Ch. 19 Kingsport-Johnson City, TN-Bristol, VA)—100-w, lat. 36° 50' 57", long. 82° 11' 03".
- Dickinsonville**—W65AR, Russell County Board of Supervisors, Box 1208, Lebanon, VA 24266 (WJHL-TV Ch. 11 Johnson City-Bristol-Kingsport, TN)—100-w, lat. 36° 50' 57", long. 82° 11' 03".
- Driver**—W68BI, Channel America LPTV Holdings Inc., Suite 804, 24 W. 57th St., New York, NY 10019 (KTBN-TV Ch. 40 Santa Ana-Los Angeles, CA)—1000-w, lat. 36° 50' 40", long. 76° 18' 58". Requests CP to change city of license to Hampton, to lat. 37° 00' 54", long. 76° 23' 03". BPTT-940413BU.
- Drockett**—See W03AJ, Wytheville.
- East Stone Gap**—See W07BC, Big Stone Gap.
- Fort Chiswell**—See W03AJ, Wytheville.
- ***Fredericksburg**—W42AV, Greater Washington Educational TV Assn. Inc., Box 2626, Washington, DC 20013 (WETA-TV Ch. 26 Washington, DC)—436-w, lat. 38° 26' 45", long. 77° 31' 49".
- Front Royal**—See W28AZ, Winchester.
- Front Royal**—See W42AC, Winchester.
- Fulks Run**—W45AW, Shenandoah Valley Educational TV Corp., 298 Port Republic Rd., Harrisonburg, VA 22801 (WVPT Ch. 51 Staunton)—100-w, lat. 38° 36' 31", long. 78° 54' 07".
- Galax**—W74AP, Blue Ridge ETV Assn., Box 13246, Roanoke, VA 24032 (WBRA-TV Ch. 15 Roanoke)—100-w, lat. 36° 33' 35", long. 80° 49' 24".
- Garden City, Hidden Valley, South Salem & Sugar Loaf**—W02AE, Park Broadcasting of Roanoke Inc., Church Ave. at 3rd St., Roanoke, VA 24011—1-w, lat. 37° 15' 01", long. 79° 56' 00".
- Garden City, Hidden Valley, South Salem & Sugar Loaf**—W04AG, Schurz Investment Partnership, Box 7, Roanoke, VA 24022-0007 (WDBJ Ch. 7 Roanoke)—1-w, lat. 37° 15' 01", long. 79° 56' 00".
- Gate City & Weber City**—W07BK, Holston Valley Bcstg. Corp., Box WKPT, Kingsport, TN 37662 (WKPT-TV Ch. 19 Kingsport-Johnson City, TN-Bristol, VA)—1-w, lat. 36° 38' 29", long. 82° 32' 39".
- Halifax**—See W71AH, South Boston.
- Halifax**—See W73AJ, South Boston.
- Hampton**—W59CE, WAVY Television Inc., 300 Wavy St., Portsmouth, VA 23704 (WAVY-TV Ch. 10 Portsmouth-Norfolk-Newport News)—1000-w, lat. 37° 01' 31", long. 76° 20' 34". Note: Licensed as LPTV. Requests modification of CP for change to 900-w, lat. 37° 01' 35", long. 76° 20' 34". BMPPTL-931026JG.
- Harrisonburg**—See W16AA, Rockingham County.
- Harrisonburg**—See W18AA, Rockingham County.
- Harrisonburg**—W24AZ, Ruarch Associates Ltd. Partnership, 123 E. Court St., Woodstock, VA 22664 (W10AZ Ch. 10 Woodstock)—100-w, lat. 38° 51' 33", long. 78° 48' 19".
- ***Harrisonburg**—W28BF, Virginia Bcstg. Corp., Box 769, Charlottesville, VA 22902 (WVIR-TV Ch. 29 Charlottesville)—1000-w, lat. 38° 23' 34", long. 78° 46' 13".
- Harrisonburg**—See W46AE, Rockingham County.
- Harrisonburg & central Rockingham County**—W21AC, County of Rockingham, 408 County Office Bldg., Harrisonburg, VA 22801 (WHSV-TV Ch. 3 Harrisonburg; WVIR-TV Ch. 29 Charlottesville)—100-w, lat. 38° 36' 31", long. 78° 54' 07".
- Harrisonburg & central Rockingham County**—W39AD, County of Rockingham, 408 County Office Bldg., Harrisonburg, VA 22801 (WUSA Ch. 9 Washington, DC)—100-w, lat. 38° 36' 31", long. 78° 54' 07".
- ***Harrisonburg & Rockingham County**—W48AD, County of Rockingham, 408 County Office Bldg., Harrisonburg, VA 22801 (WRC-TV Ch. 4 Washington, DC)—100-w, lat. 38° 36' 31", long. 78° 54' 07".
- Heathsville**—W79AX, Central Virginia Educational TV Corp., Box 3237, 23 Sesame St., Richmond, VA 23235—100-w, lat. 37° 54' 55", long. 76° 28' 58".
- Heathsville**—W81AL, Central Virginia Educational TV Corp., Box 3237, 23 Sesame St., Richmond, VA 23235—100-w, lat. 37° 54' 55", long. 76° 28' 58".
- Hidden Valley**—See W02AE, Garden City.
- Hidden Valley**—See W04AG, Garden City.
- Honaker**—W51AD, Russell County Board of Supervisors, Box 1208, Lebanon, VA (WJHL-TV Ch. 11 Johnson City-Bristol-Kingsport, TN)—100-w, lat. 37° 03' 08", long. 82° 02' 09".
- Honaker**—W55AK, Russell County Board of Supervisors, Box 1208, Lebanon, VA (WKPT-TV Ch. 19 Kingsport-Johnson City, TN-Bristol, VA)—100-w, lat. 37° 03' 08", long. 82° 02' 09".
- Jackson Ferry**—See W03AJ, Wytheville.
- Lexington**—See W30BG, Bridgewater.
- Little Italy Bottom**—See W07BC, Big Stone Gap.
- Little Stone Gap**—See W07BC, Big Stone Gap.
- Lovingsston**—W70AP, Central Virginia Educational TV Corp., Box 3237, 23 Sesame St., Richmond, VA 23235 (WCVE-TV Ch. 23 Richmond)—100-w, lat. 37° 47' 52", long. 78° 54' 02".
- Lovingsston**—W75AI, Central Virginia Educational TV Corp., Box 3237, 23 Sesame St., Richmond, VA 23235—20-w, lat. 37° 47' 52", long. 78° 54' 02".
- Luray**—W38AV, Shenandoah Valley Educational TV Corp., 298 Port Republic Rd., Harrisonburg, VA 22801 (WVPT Ch. 51 Staunton)—100-w, lat. 38° 36' 05", long. 78° 37' 57".
- Lynchburg**—W02CC, Paul H. Passink, Box 37, Concord, VA 24538—lat. 37° 17' 10", long. 79° 05' 30".
- ***Lynchburg**—W32BA, Trinity Bcstg. Network Inc., Box C-11949, Santa Ana, CA 92711 (KTBN-TV Ch. 40 Santa Ana-Los Angeles, CA)—lat. 37° 28' 15", long. 79° 22' 34".
- Madison**—See W49AV, Ruckersville.
- Marion**—W13AR, Roy H. Park Bcstg. of Tri-Cities Inc., Box 1130, 338 E. Main St., Johnson City, TN 37601 (WJHL-TV Ch. 11 Johnson City-Bristol-Kingsport, TN)—1-w, lat. 36° 54' 06", long. 81° 32' 34".
- Max Meadows**—See W03AJ, Wytheville.
- Mecklenburg County**—See W77AE, Chase City.

Translators—Virginia

- Mecklenburg County**—See W79AT, Chase City.
- Monterey**—W08CW, Shenandoah Valley Educational TV Corp., 298 Port Republic Rd., Harrisonburg, VA 22801 (WVPT Ch. 51 Staunton)—10-w, lat. 38° 20' 39", long. 79° 35' 47".
- New Market**—W56AE, Board of Supervisors of Shenandoah County, Box 452, Woodstock, VA 22664 (WRC-TV Ch. 4 Washington, DC)—100-w, lat. 38° 36' 05", long. 78° 37' 57".
- New Market**—W59AC, Board of Supervisors of Shenandoah County, Box 452, Woodstock, VA 22664 (WUSA Ch. 9 Washington, DC)—100-w, lat. 38° 36' 05", long. 78° 37' 57".
- New Market**—W61AB, Board of Supervisors of Shenandoah County, Box 452, Woodstock, VA 22664 (WTTG Ch. 5 Washington, DC)—100-w, lat. 38° 36' 05", long. 78° 37' 57".
- Oak Grove**—W73AS, Central Virginia Educational TV Corp., Box 3237, 23 Sesame St., Richmond, VA 23235 (WCVE-TV Ch. 23 Richmond)—100-w, lat. 38° 09' 55", long. 77° 00' 03".
- Oak Grove**—W75AP, Central Virginia Educational TV Corp., Box 3237, 23 Sesame St., Richmond, VA 23235—100-w, lat. 38° 09' 55", long. 77° 00' 03".
- Onancock**—See W68BH, Craddockville.
- Onancock & Craddockville**—W25AA, County of Accomack, Box 388, Accomack, VA 23301 (WHRO-TV Ch. 15 Hampton-Norfolk)—1000-w, lat. 37° 50' 27", long. 75° 34' 21".
- Onancock & Craddockville**—W41AC, County of Accomack, Box 388, Accomack, VA 23301 (WAVY-TV Ch. 10 Portsmouth-Norfolk-Newport News)—1000-w, lat. 37° 50' 27", long. 75° 34' 21".
- Onancock & Craddockville**—W44AD, County of Accomack, Box 388, Accomack, VA 23301 (WTKR Ch. 3 Norfolk)—1000-w, lat. 37° 50' 27", long. 75° 34' 21".
- Onancock & Craddockville**—W60AL, County of Accomack, Box 388, Accomack, VA 23301 (WVEC-TV Ch. 13 Hampton-Norfolk)—1000-w, lat. 37° 50' 27", long. 75° 34' 21".
- Patrick County**—See W67AE, Stuart.
- Pennington Gap**—W04BL, Holston Valley Bcstg. Corp., Box WKPT, Kingsport, TN 37662 (WKPT-TV Ch. 19 Kingsport-Johnson City, TN-Bristol, VA)—10-w, lat. 36° 45' 00", long. 83° 01' 37".
- Pennington Gap**—W07AC, Multimedia WBIR Inc., Box 2760, Greenville, SC 29602—10-w, lat. 36° 44' 48", long. 83° 02' 21".
- *Richmond**—W67DA, National Minority TV Inc., Box C-11949, Santa Ana, CA 92711 (KTBN-TV Ch. 40 Santa Ana-Los Angeles, CA)—1000-w, lat. 37° 30' 31", long. 77° 34' 37".
- Roanoke**—W05AA, Westfield News Advertiser Inc., Suite 301, 800 17th St. NW, Washington, DC 20006 (WSET-TV Ch. 13 Lynchburg)—1-w, lat. 37° 13' 56", long. 80° 02' 51".
- Rockfish Valley**—W39AK, Central Virginia Educational TV Corp., Box 3237, 23 Sesame St., Richmond, VA 23235 (WCVE-TV Ch. 23 Richmond)—10-w, lat. 37° 54' 20", long. 78° 55' 54".
- Rockingham County**—See W21AC, Harrisonburg.
- Rockingham County**—See W39AD, Harrisonburg.
- Rockingham County**—See W48AD, Harrisonburg.
- Rockingham County & Harrisonburg**—W16AA, County of Rockingham, 408 County Office Bldg., Harrisonburg, VA 22801 (WVIR-TV Ch. 29 Charlottesville)—1-w, lat. 38° 23' 34", long. 78° 46' 13".
- Rockingham County & Harrisonburg**—W18AA, County of Rockingham, 408 County Office Bldg., Harrisonburg, VA 22801 (WUSA Ch. 9 Washington, DC)—100-w, lat. 38° 23' 34", long. 78° 46' 13".
- Rockingham County & Harrisonburg**—W46AE, County of Rockingham, 408 County Office Bldg., Harrisonburg, VA 22801 (WTTG Ch. 5 Washington, DC)—100-w, lat. 38° 23' 34", long. 78° 46' 13".
- Rockingham County (central)**—W33AC, County of Rockingham, 408 County Office Bldg., Harrisonburg, VA 22801—lat. 38° 36' 31", long. 78° 54' 07".
- Ruckersville, Culpeper & Madison**—W49AV, Shenandoah Valley Educational TV Corp., 298 Port Republic Rd., Harrisonburg, VA 22801 (WVPT Ch. 51 Staunton)—1000-w, lat. 38° 28' 43", long. 78° 24' 58".
- Rural Retreat**—See W03AJ, Wytheville.
- Rustburg**—W60BM, Central Virginia Educational TV Corp., Box 3237, 23 Sesame St., Richmond, VA 23235 (WCVE-TV Ch. 23 Richmond)—1000-w, lat. 37° 17' 07", long. 79° 05' 25".
- Rustburg**—W78AG, Central Virginia Educational TV Corp., Box 3237, 23 Sesame St., Richmond, VA 23235—100-w, lat. 37° 17' 07", long. 79° 05' 25".
- South Boston & Halifax**—W71AH, Central Virginia Educational TV Corp., Box 3237, 23 Sesame St., Richmond, VA 23235 (WCVE-TV Ch. 23 Richmond)—100-w, lat. 36° 45' 25", long. 78° 58' 29".
- South Boston & Halifax**—W73AJ, Central Virginia Educational TV Corp., Box 3237, 23 Sesame St., Richmond, VA 23235 (WCVW Ch. 57 Richmond)—100-w, lat. 36° 45' 25", long. 78° 58' 29".
- South Hill**—See W77AE, Chase City.
- South Hill**—See W79AT, Chase City.
- South Salem**—See W02AE, Garden City.
- South Salem**—See W04AG, Garden City.
- Staunton**—W67AF, Virginia Bcstg. Corp., Box 769, Charlottesville, VA 22902 (WVIR-TV Ch. 29 Charlottesville)—100-w, lat. 38° 09' 54", long. 79° 18' 51".
- Strasburg**—See W42AC, Winchester.
- Stuart & Patrick County (portions)**—W67AE, Blue Ridge ETV Assn., Box 13246, Roanoke, VA 24032 (WBRA-TV Ch. 15 Roanoke)—100-w, lat. 36° 43' 00", long. 80° 19' 00".
- Sugar Loaf**—See W02AE, Garden City.
- Sugar Loaf**—See W04AG, Garden City.
- Sugar Loaf Mountain**—W67AB, Blue Ridge ETV Assn., Box 13246, Roanoke, VA 24032 (WBRA-TV Ch. 15 Roanoke)—100-w, lat. 37° 15' 01", long. 79° 56' 00".
- Tangler**—W48AC, County of Accomack, Box 388, Accomack, VA 23301 (WHRO-TV Ch. 15 Hampton-Norfolk)—10-w, lat. 37° 49' 36", long. 75° 59' 40".
- Tangier**—W54AC, County of Accomack, Box 388, Accomack, VA 23301 (WAVY-TV Ch. 10 Portsmouth-Norfolk-Newport News)—10-w, lat. 37° 49' 36", long. 75° 59' 40".
- Tangler**—W56BB, County of Accomack, Box 388, Accomack, VA 23301 (WTKR Ch. 3 Norfolk)—10-w, lat. 37° 49' 36", long. 75° 59' 40".
- Tangier**—W65AQ, County of Accomack, Box 388, Accomack, VA 23301 (WVEC-TV Ch. 13 Hampton-Norfolk)—10-w, lat. 37° 49' 36", long. 75° 59' 40".
- Valley Village of Wintergreen (central part)**—W64AI, Wintergreen, a Virginia Ltd. Partnership, 28 State St., Boston, MA 02109 (WSET-TV Ch. 13 Lynchburg)—10-w, lat. 37° 54' 20", long. 78° 55' 54".
- Valley Village of Wintergreen (central part)**—W68BG, Wintergreen, a Virginia Ltd. Partnership, 28 State St., Boston, MA 02109 (WVIR-TV Ch. 29 Charlottesville)—10-w, lat. 37° 54' 20", long. 78° 55' 54".
- Waynesboro**—See W30BG, Bridgewater.
- Winchester**—W48AZ, Ruarch Assoc. Limited Partnership, Box 10, 123 E. Court St., Woodstock, VA 22664 (W10AZ Ch. 10 Woodstock)—163-w, lat. 39° 11' 46", long. 78° 10' 45".
- Winchester & Front Royal**—W28AZ, Channel 10 Television, Box 10, 123 E. Court St., Woodstock, VA 22664 (W10AZ Ch. 10 Woodstock)—100-w, lat. 39° 11' 12", long. 78° 09' 06". Note: Licensed as LPTV.
- Winchester, Front Royal & Strasburg**—W42AC, Shenandoah Valley Educational TV Corp., 298 Port Republic Rd., Harrisonburg, VA 22801 (WVPT Ch. 51 Staunton)—1000-w, lat. 38° 57' 38", long. 78° 20' 00".
- Wintergreen (central part)**—W62AP, Wintergreen, a Virginia Ltd. Partnership, 28 State St., Boston, MA 02109 (WTVR-TV Ch. 6 Richmond)—10-w, lat. 37° 54' 20", long. 78° 55' 54".
- Woodstock**—W63AF, Board of Supervisors of Shenandoah County, Box 452, Woodstock, VA 22664 (WRC-TV Ch. 4 Washington, DC)—100-w, lat. 38° 57' 59", long. 78° 30' 33".
- Woodstock**—W65AB, Board of Supervisors of Shenandoah County, Box 452, Woodstock, VA 22664 (WUSA Ch. 9 Washington, DC)—100-w, lat. 38° 57' 59", long. 78° 30' 33".
- Woodstock**—W68AB, Board of Supervisors of Shenandoah County, Box 452, Woodstock, VA 22664 (WTTG Ch. 5 Washington, DC)—100-w, lat. 38° 57' 59", long. 78° 30' 33".
- Wytheville, Drockett, Rural Retreat, Fort Chiswell, Max Meadows, Jackson Ferry & Austinville**—W03AJ, Holston Valley Bcstg. Corp., Box WKPT, Kingsport, TN 37662 (WKPT-TV Ch. 19 Kingsport-Johnson City, TN-Bristol, VA)—1-w, lat. 36° 54' 30", long. 81° 04' 15".

Washington

- Aberdeen**—K23AS, Trinity Bcstg. Network Inc., Box C-11949, Santa Ana, CA 92411 (KTBN-TV Ch. 40 Santa Ana-Los Angeles, CA)—100-w, lat. 46° 55' 55", long. 123° 44' 00".
- Aberdeen**—K25CG, Kelly Television Co., 4400 Steilacoom Blvd. SW, Tacoma, WA 98449 (KCPQ Ch. 13 Tacoma-Seattle)—100-w, lat. 46° 55' 53", long. 123° 44' 02".
- Aberdeen (Wishka Valley)**—K08GS, Wishka Translators, Box 141B, Rte. 2, Hoquiam, WA 98550 (KOMO-TV Ch. 4 Seattle)—1-w, lat. 47° 09' 45", long. 123° 45' 45".
- Allen Camp (15-mi. SE of Forks)**—K13NY, Allen Logging Co., Box 736, HC 80, Forks, WA 98331 (CBUT Ch. 2 Vancouver, BC)—1-w, lat. 47° 45' 00", long. 124° 10' 42".
- Allen Logging Camp**—K10JQ, Allen Logging Co., Box 736, HC 80, Forks, WA 98331 (KATU Ch. 2 Portland, OR)—1-w, lat. 47° 45' 00", long. 124° 10' 42".

Ardenvoir—K08AX, E.A.O.-TV, Star Rte., Entiat, WA 98822 (KXLY-TV Ch. 4 Spokane)—1-w, lat. 47° 44' 26", long. 120° 22' 05".

Ardenvoir—K10BB, E.A.O.-TV, Star Rte., Entiat, WA 98822 (KHQ-TV Ch. 6 Spokane)—1-w, lat. 47° 44' 26", long. 120° 22' 05".

Ardenvoir—K12BF, E.A.O.-TV, Star Rte., Entiat, WA 98822 (KREM-TV Ch. 2 Spokane)—1-w, lat. 47° 44' 26", long. 120° 22' 05".

Ashford, Elbe & Mineral—K02LE, Pierce County TV Reception Improvement District 1, Box 28, Ashford, WA 98304 (KIRO-TV Ch. 7 Seattle)—10-w, lat. 46° 43' 29", long. 122° 04' 51".

Ashford, Elbe & Mineral—K09SB, Pierce County TV Reception Improvement District 1, Box 28, Ashford, WA 98304 (KING-TV Ch. 5 Seattle)—10-w, lat. 46° 43' 29", long. 122° 04' 51".

Ashford, Elbe & Mineral—K54AQ, Pierce County TV Reception Improvement District 1, Box 28, Ashford, WA 98304 (KOMO-TV Ch. 4 Seattle)—20-w, lat. 46° 43' 29", long. 122° 04' 51".

Ashford, Elbe & Mineral—K58BM, Pierce County TV Reception Improvement District 1, Box 28, Ashford, WA 98304 (KING-TV Ch. 5 Seattle)—20-w, lat. 46° 43' 29", long. 122° 04' 51".

***Ashford, Elbe, Mineral & National**—K67CI, Pierce County TV Reception Improvement District 1, Box 28, Ashford, WA 98304 (KBTC-TV Ch. 28 Tacoma)—100-w, lat. 46° 43' 29", long. 122° 04' 51".

Azwell—K07CV, Wells & Wade Fruit Co., Box 259, Wenatchee, WA 98807 (KXLY-TV Ch. 4 Spokane)—1-w, lat. 47° 57' 26", long. 119° 58' 41".

Azwell—K11DC, Wells & Wade Fruit Co., Box 259, Wenatchee, WA 98807 (KHQ-TV Ch. 6 Spokane)—1-w, lat. 47° 57' 26", long. 119° 58' 41".

Azwell—K13DA, Wells & Wade Fruit Co., Box 259, Wenatchee, WA 98807 (KREM-TV Ch. 2 Spokane)—1-w, lat. 47° 57' 26", long. 119° 58' 41".

Baker Flats rural area—K57BA, Apple Valley TV Assn. Inc., Box 582, Wenatchee, WA 98807 (KXLY-TV Ch. 4 Spokane)—20-w, lat. 47° 29' 37", long. 120° 19' 14".

Baker Flats rural area—K59BF, Apple Valley TV Assn. Inc., Box 582, Wenatchee, WA 98801—20-w, lat. 47° 29' 37", long. 120° 19' 14".

Baring—K02IA, TV Improvement District 1 of King County, Box 95, Skykomish, WA 98288 (KIRO-TV Ch. 7 Seattle)—1-w, lat. 47° 48' 39", long. 121° 31' 27".

Baring—K10JJ, TV Improvement District 1 of King County, Box 95, Skykomish, WA 98288 (KOMO-TV Ch. 4 Seattle)—1-w, lat. 47° 48' 39", long. 121° 31' 27".

Baring—K12KA, TV Improvement District 1 of King County, Box 95, Skykomish, WA 98288 (KING-TV Ch. 5 Seattle)—1-w, lat. 47° 48' 39", long. 121° 31' 27".

Beach Dr. area—See K02EO, Seattle.

Bellingham—K48DM, KTZZ-TV Inc., Suite 208-17, 500 3rd St., Wausau, WI 55401 (KTZZ-TV Ch. 22 Seattle)—lat. 48° 48' 04", long. 122° 27' 40".

Beverly—See K07EC, Vantage.

Beverly—See K09EF, Vantage.

Beverly—See K12EN, Vantage.

Beverly & Vantage—K05JG, Sentinel Bluff TV Inc., Box 233, Beverly, WA 99321 (KTNW Ch. 31 Richland)—10-w, lat. 46° 49' 04", long. 119° 53' 09".

Bingen—See K40AM, Hood River, OR.

Bingen—See K53EI, Hood River, OR.

Bingen—See K68AJ, Hood River, OR.

Bremerton—K54AQ, KIRO Inc., Broadcast House, 2807 3rd Ave., Seattle, WA 98111-7777 (KIRO-TV Ch. 7 Seattle)—100-w, lat. 47° 38' 27", long. 122° 43' 28".

Brewster—See K08AP, Pateros.

Brewster—See K10AP, Pateros.

Brewster—See K12AV, Pateros.

Brewster & Pateros—K53CX, TV Reception District No. 3, Okanogan County, Box 1399, Brewster, WA 98812 (KAYU-TV Ch. 28 Spokane)—10-w, lat. 48° 01' 10", long. 119° 58' 35".

Brewster & Pateros—K56BK, TV Reception District No. 3, Okanogan County, Box 1399, Brewster, WA 98812 (KSPS-TV Ch. 7 Spokane)—10-w, lat. 48° 01' 00", long. 119° 51' 51".

Bridgeport—K07BC, Chief Joseph Community Services Inc., Box 312, Bridgeport, WA 98813 (KXLY-TV Ch. 4 Spokane)—1-w, lat. 48° 02' 54", long. 119° 42' 39".

Bridgeport—K11AS, Chief Joseph Community Services Inc., Box 312, Bridgeport, WA 98813 (KHQ-TV Ch. 6 Spokane)—1-w, lat. 48° 02' 54", long. 119° 42' 39".

Bridgeport—K13DL, Chief Joseph Community Services Inc., Box 312, Bridgeport, WA 98813 (KREM-TV Ch. 2 Spokane)—1-w, lat. 48° 02' 54", long. 119° 42' 39".

Bunker, Centralia & Chehalis—K53AZ, KIRO Inc., Broadcast House, 2807 3rd Ave., Seattle, WA 98121 (KIRO-TV Ch. 7 Seattle)—100-w, lat. 46° 33' 39", long. 123° 03' 29".

Camas—See K14HN, Vancouver.

Cashmere—K09ES, Upper Wenatchee Valley TV Assn. Inc., Box 253, Cashmere, WA 98815 (KREM-TV Ch. 2 Spokane)—1-w, lat. 47° 31' 53", long. 120° 29' 10".

Cashmere—K11EZ, Upper Wenatchee Valley TV Assn. Inc., Box 253, Cashmere, WA 98815 (KXLY-TV Ch. 4 Spokane)—1-w, lat. 47° 31' 53", long. 120° 29' 10".

Cashmere—K13ER, Upper Wenatchee Valley TV Assn. Inc., Box 253, Cashmere, WA 98815 (KHQ-TV Ch. 6 Spokane)—1-w, lat. 47° 31' 53", long. 120° 29' 10".

Cashmere—K40AE, Upper Wenatchee Valley TV Assn. Inc., Box 253, Cashmere, WA 98815 (KCTS-TV Ch. 9 Seattle)—100-w, lat. 47° 31' 31", long. 120° 31' 31".

Cashmere—See K51AE, Monitor.

Cashmere—See K53AH, Monitor.

Centralia—See K53AZ, Bunker.

Centralia & Chehalis—K42CM, Kelly Television Co., 4400 Steilacoom Blvd. SW, Tacoma, WA 98449 (KCPQ Ch. 13 Tacoma-Seattle)—lat. 46° 33' 16", long. 123° 03' 26".

Centralia & Chehalis—K83AP, Centralia School District No. 401, Box 610, Centralia, WA 98531 (KCTS-TV Ch. 9 Seattle)—20-w, lat. 46° 33' 23", long. 123° 03' 24".

Chehalis—See K42CM, Centralia.

Chehalis—See K53AZ, Bunker.

Chehalis—See K83AP, Centralia.

Chelan—K44CK, Salmon River Communications Ltd. Partnership, Box 30028, Spokane, WA 99223—10-w, lat. 47° 56' 35", long. 120° 14' 48". Note: Licensed as LPTV.

Chelan Butte (farming community SSW)—K03DI, E.A.O.-TV, Star Rte., Entiat, WA 98822 (KXLY-TV Ch. 4 Spokane)—1-w, lat. 47° 47' 00", long. 120° 07' 18".

Chelan Butte (farming community SSW)—K05DW, E.A.O.-TV, Star Rte., Entiat, WA 98822 (KREM-TV Ch. 2 Spokane)—1-w, lat. 47° 46' 42", long. 120° 08' 18".

Chelan Butte (farming community SSW)—K07JO, E.A.O.-TV, Star Rte., Entiat, WA 98822 (KHQ-TV Ch. 6 Spokane)—1-w, lat. 47° 47' 00", long. 120° 07' 18".

Chelan Station—K11IB, TV District No. 3 of Okanogan County, Box 274, Brewster, WA 98812 (KREM-TV Ch. 2 Spokane)—1-w, lat. 47° 52' 25", long. 119° 56' 25".

Clarkston—See K47BW, Lewiston, ID.

Clarkston, WA & Lewiston, ID—K66CE, Life of Victory TV Inc., Box 1227, Lewiston, ID 83501—100-w, lat. 46° 27' 04", long. 117° 02' 47".

Cle Elum vicinity—K02EJ, Upper County TV Translator Corp., Rte. 4, Cle Elum, WA 98922 (KING-TV Ch. 5 Seattle)—10-w, lat. 47° 08' 48", long. 120° 54' 30".

Cle Elum vicinity—K10IB, Upper County TV Translator Corp., Rte. 4, Cle Elum, WA 98922 (KOMO-TV Ch. 4 Seattle)—1-w, lat. 47° 08' 48", long. 120° 54' 30".

Cle Elum vicinity—K12IR, Upper County TV Translator Corp., Rte. 4, Cle Elum, WA 98922 (KIRO-TV Ch. 7 Seattle)—1-w, lat. 47° 08' 48", long. 120° 54' 30".

Colockum—See K63AQ, Stemilt.

Colockum—See K67CD, Stemilt.

Colockum—See K69BF, Stemilt.

Colockum—See K79BY, Stemilt.

Colockum, Ellensburg, Stemilt & Wenatchee—K65AU, Apple Valley TV Assn. Inc., Box 582, Wenatchee, WA 98807 (KHQ-TV Ch. 6 Spokane)—100-w, lat. 47° 16' 27", long. 120° 24' 18".

Colville—K09UP, Salmon River Communications Ltd. Partnership, Box 30028, Spokane, WA 99223 (KAYU-TV Ch. 28 Spokane)—10-w, lat. 48° 33' 51", long. 117° 54' 01". Note: Licensed as LPTV.

Copalis—See K08DL, Westport.

Copalis—See K10EK, Westport.

Copalis—See K12DD, Westport.

Coulee City—K08CU, Coulee City TV Assn. Inc., 413 W. Main St., Coulee City, WA 99115 (KREM-TV Ch. 2 Spokane)—1-w, lat. 47° 39' 06", long. 119° 22' 45".

Coulee City—K10DF, Coulee City TV Assn. Inc., 413 W. Main St., Coulee City, WA 99115 (KXLY-TV Ch. 4 Spokane)—1-w, lat. 47° 39' 06", long. 119° 22' 45".

Coulee City—K12CS, Coulee City TV Assn. Inc., 413 W. Main St., Coulee City, WA 99115 (KHQ-TV Ch. 6 Spokane)—1-w, lat. 47° 39' 06", long. 119° 22' 45".

Curlew & Malo—K03EJ, Franson Peak TV Assn. Inc., Box 55, Rte. D, Curlew, WA (KSPS-TV Ch. 7 Spokane)—5-w, lat. 48° 51' 21", long. 118° 37' 51".

Curlew & Malo—K09MP, Franson Peak TV Assn. Inc., Box 55, Curlew, WA 99118 (KXLY-TV Ch. 4 Spokane)—10-w, lat. 48° 51' 21", long. 118° 37' 51".

Curlew & Malo—K11NB, Franson Peak TV Assn. Inc., Box 55, Curlew, WA 99118 (KREM-TV Ch. 2 Spokane)—5-w, lat. 48° 51' 21", long. 118° 37' 51".

Curlew & Malo—K13NV, Franson Peak TV Assn. Inc., Box 55, Curlew, WA 99118 (KHQ-TV Ch. 6 Spokane)—10-w, lat. 48° 51' 21", long. 118° 37' 51".

Translators—Washington

Danville—K08CR, Danville TV Assn., Box 49, Danville, WA 99121 (KREM-TV Ch. 2 Spokane)—1-w, lat. 48° 59' 15", long. 118° 32' 17".

Danville—K10DC, Danville TV Assn., Box 49, Danville, WA 99121 (KXLY-TV Ch. 4 Spokane)—1-w, lat. 48° 59' 15", long. 118° 32' 17".

Danville—K12CP, Danville TV Assn., Box 49, Danville, WA 99121 (KHQ-TV Ch. 6 Spokane)—1-w, lat. 48° 59' 15", long. 118° 32' 17".

Deming—K03FC, TV District 1, Box 82, Deming, WA 98244 (KIRO-TV Ch. 7 Seattle)—10-w, lat. 48° 50' 54", long. 122° 15' 57".

Deming—K13PS, TV District 1, Box 82, Deming, WA 98244 (KING-TV Ch. 5 Seattle)—10-w, lat. 48° 50' 54", long. 122° 15' 57".

Deming—K36BO, TV District 1, Box 82, Deming, WA 98244 (KOMO-TV Ch. 4 Seattle)—10-w, lat. 48° 50' 54", long. 122° 15' 57".

Douglas & vicinity—K09EO, Douglas TV Assn. Inc., 1141 State Hwy. No. 2, Waterville, WA 98858 (KREM-TV Ch. 2 Spokane)—1-w, lat. 47° 28' 55", long. 120° 01' 05".

Douglas & vicinity—K11FC, Douglas TV Assn. Inc., 1141 State Hwy. No. 2, Waterville, WA 98858 (KXLY-TV Ch. 4 Spokane)—1-w, lat. 47° 28' 55", long. 120° 01' 05".

Douglas & vicinity—K13CH, Douglas TV Assn. Inc., 1141 State Hwy. No. 2, Waterville, WA 98858 (KHQ-TV Ch. 6 Spokane)—1-w, lat. 47° 28' 55", long. 120° 01' 05".

Dryden—K08JP, Upper Wenatchee Valley TV Assn. Inc., Box 253, Cashmere, WA 98815 (KREM-TV Ch. 2 Spokane)—1-w, lat. 47° 36' 00", long. 120° 30' 29".

Dryden—K10LG, Upper Wenatchee Valley TV Assn. Inc., Box 253, Cashmere, WA 98815 (KXLY-TV Ch. 4 Spokane)—1-w, lat. 47° 36' 00", long. 120° 30' 29".

Dryden—K12LV, Upper Wenatchee Valley TV Assn. Inc., Box 253, Cashmere, WA 98815 (KHQ-TV Ch. 6 Spokane)—1-w, lat. 47° 36' 00", long. 120° 30' 29".

***Dryden**—K52ER, Upper Wenatchee Valley TV Assn. Inc., Box 253, Cashmere, WA 98815 (KAYU-TV Ch. 28 Spokane)—20-w, lat. 47° 36' 07", long. 120° 30' 32".

Dryden—K57AY, Upper Wenatchee Valley TV Assn. Inc., Box 253, Cashmere, WA 98815 (KCTS-TV Ch. 9 Seattle)—100-w, lat. 47° 36' 00", long. 120° 30' 29".

East Valley area, Minnehaha Park area & Spokane—K09FZ, Spokane TV Inc., W. 500 Boone Ave., Spokane, WA 99201 (KXLY-TV Ch. 4 Spokane)—10-w, lat. 47° 41' 41", long. 117° 20' 00".

East Valley, Pasadena Park & Spokane—K11NU, Spokane TV Inc., W. 500 Boone Ave., Spokane, WA 99201 (KXLY-TV Ch. 4 Spokane)—1-w, lat. 47° 41' 31", long. 117° 15' 58".

East Wenatchee—See K30AJ, Wenatchee.

East Wenatchee & East Wenatchee Bench—K51DR, Apple Valley TV Assn. Inc., Box 582, Wenatchee, WA 98807 (KREM-TV Ch. 2 Spokane)—100-w, lat. 47° 19' 11", long. 120° 14' 23".

East Wenatchee & East Wenatchee Bench—K55FO, Apple Valley TV Assn. Inc., Box 582, Wenatchee, WA 98807 (KHQ-TV Ch. 6 Spokane)—100-w, lat. 47° 19' 11", long. 120° 14' 23".

East Wenatchee & East Wenatchee Bench—K73BA, Apple Valley TV Assn. Inc., Box 582, Wenatchee, WA 98807 (KXLY-TV Ch. 4 Spokane)—100-w, lat. 47° 19' 11", long. 120° 14' 23".

East Wenatchee & Wenatchee—K45AC, King Bcstg. Co., 4103 S. Regal St., Spokane, WA 99203 (KREM-TV Ch. 2 Spokane)—100-w, lat. 47° 16' 27", long. 120° 24' 18".

East Wenatchee Bench—See K51DR, East Wenatchee.

East Wenatchee Bench—See K55FO, East Wenatchee.

East Wenatchee Bench—See K73BA, East Wenatchee.

East Wenatchee, Lake Wenatchee & Wenatchee area—K18AD, KCTS Television, 401 Mercer St., Seattle, WA 98109 (KCTS-TV Ch. 9 Seattle)—100-w, lat. 47° 16' 27", long. 120° 24' 18".

Elbe—See K02LE, Ashford.

Elbe—See K09SB, Ashford.

Elbe—See K54AQ, Ashford.

Elbe—See K58BM, Ashford.

Elbe—See K67CI, Ashford.

Electric City—See K08BY, Grand Coulee.

Electric City—See K10FV, Grand Coulee.

Electric City—See K12BZ, Grand Coulee.

Ellensburg—K41CK, Kittitas County TV Reception Improvement, Box 250, Rte. 2, Ellensburg, WA 98926 (KCPQ Ch. 13 Tacoma-Seattle; KAYU-TV Ch. 28 Spokane)—100-w, lat. 46° 53' 24", long. 120° 26' 38".

Ellensburg—See K65AU, Colocum.

***Ellensburg & Kittitas**—K15DE, KSTW Inc., Box 11411, Tacoma, WA 98411 (KSTW Ch. 11 Seattle-Tacoma)—lat. 46° 53' 24", long. 120° 26' 38".

Ellensburg & Kittitas Valley area—K31AK, Kittitas County TV Reception Improvement, Box 250, Rte. 2, Ellensburg, WA 98926 (KNDO Ch. 23 Yakima)—100-w, lat. 46° 53' 24", long. 120° 26' 38".

Ellensburg & Kittitas Valley area—K51BD, Kittitas County TV Reception Improvement, Box 250, Rte. 2, Ellensburg, WA 98926 (KIMA-TV Ch. 29 Yakima)—100-w, lat. 46° 53' 24", long. 120° 26' 38".

Ellensburg & Kittitas Valley area—K63BZ, Kittitas County TV Reception Improvement, Box 250, Rte. 2, Ellensburg, WA 98926 (KAPP Ch. 35 Yakima)—100-w, lat. 46° 53' 24", long. 120° 26' 38".

Ellensburg & Kittitas Valley area—K69BE, Kittitas County TV Reception Improvement, Box 250, Rte. 2, Ellensburg, WA 98926 (KYVE-TV Ch. 47 Yakima)—100-w, lat. 46° 53' 24", long. 120° 26' 38".

Ellisford—See K08CX, Tonasket.

Ellisford—See K10DL, Tonasket.

Ellisford—See K12CX, Tonasket.

Ellisford—See K69AY, Tunk Valley.

Ellisford-Tonasket—K35BJ, Salmon River Communications Ltd. Partnership, Box 30028, Spokane, WA 99223 (KAYU-TV Ch. 28 Spokane)—lat. 48° 46' 53", long. 119° 23' 10". Note: Licensed as LPTV.

Elma—See K72BM, Montesano.

Entiat—See K08BA, Orondo.

Entiat—See K10BA, Orondo.

Entiat—K11BI, E.A.O.-TV, Star Rte., Entiat, WA 98822 (KXLY-TV Ch. 4 Spokane)—1-w, lat. 47° 38' 10", long. 120° 16' 00".

Entiat—See K12BE, Orondo.

Entiat—K13BI, E.A.O.-TV, Star Rte., Entiat, WA 98822 (KHQ-TV Ch. 6 Spokane)—1-w, lat. 47° 38' 10", long. 120° 16' 00".

Entiat & Orondo—K09BJ, E.A.O.-TV, Star Rte., Entiat, WA 98822 (KREM-TV Ch. 2 Spokane)—1-w, lat. 47° 38' 10", long. 120° 16' 00".

Ephrata—See K08CN, Soap Lake.

Ephrata—See K11EY, Soap Lake.

Ephrata—See K13EP, Soap Lake.

Everett—K27CI, USTV Washington Inc., 954 Dexter Ave. N., Seattle, WA 98109 (KTZZ-TV Ch. 22 Seattle)—1000-w, lat. 47° 58' 43", long. 122° 07' 31".

Everett—K58BW, Bonneville Holding Co., KIRO Inc., 2807 3rd Ave., Seattle, WA 98121 (KIRO-TV Ch. 7 Seattle)—100-w, lat. 48° 01' 58", long. 122° 08' 08".

Ferry—K09EC, Kettle River Services Assn., Star Rte., Wauconda, WA 98859 (KHQ-TV Ch. 6 Spokane)—1-w, lat. 48° 59' 44", long. 118° 45' 50".

Ferry—K11EI, Kettle River Services Assn., Star Rte., Wauconda, WA 98859 (KXLY-TV Ch. 4 Spokane)—1-w, lat. 48° 59' 44", long. 118° 45' 50".

Ferry—K13DY, Kettle River Services Assn., Star Rte., Wauconda, WA 98859 (KHQ-TV Ch. 6 Spokane)—1-w, lat. 48° 59' 44", long. 118° 45' 50".

Glenoma—K02FE, Rainey Valley TV Service Inc., 7639 U.S. Hwy. 12, Glenoma, WA 98336 (KOMO-TV Ch. 4 Seattle)—1-w, lat. 46° 29' 52", long. 122° 08' 30".

Glenoma—K10GK, Rainey Valley TV Service Inc., 7639 U.S. Hwy. 12, Glenoma, WA 98336 (KING-TV Ch. 5 Seattle)—1-w, lat. 46° 29' 52", long. 122° 08' 30".

Glenoma—K13JE, Rainey Valley TV Service Inc., 7639 U.S. Hwy. 12, Glenoma, WA 98336 (KIRO-TV Ch. 7 Seattle)—1-w, lat. 46° 29' 52", long. 122° 08' 30".

Glenoma—See K72CT, Mossyrock.

Glenwood—K07OT, Glenwood TV Assn., Seattle, WA 98619 (KATU Ch. 2 Portland, OR)—1-w, lat. 45° 58' 44", long. 121° 15' 08".

Glenwood—K09NU, Glenwood TV Assn., Seattle, WA 98619 (KPTV Ch. 12 Portland, OR)—1-w, lat. 45° 58' 44", long. 121° 15' 08".

Glenwood—K11KV, Glenwood TV Assn., Seattle, WA 98619 (KGW Ch. 8 Portland, OR)—10-w, lat. 45° 58' 44", long. 121° 15' 08".

Glenwood—K13DQ, Glenwood TV Assn., Seattle, WA 98619 (KOIN Ch. 6 Portland, OR)—10-w, lat. 45° 58' 44", long. 121° 15' 08".

Goldendale—See K61BX, The Dalles, OR.

Goldendale—See K66AH, The Dalles, OR.

Goldendale—See K69AH, The Dalles, OR.

Grand Coulee & Electric City—K08BY, Grand Coulee TV Inc., Box 163, Grand Coulee, WA 99123 (KREM-TV Ch. 2 Spokane)—1-w, lat. 47° 56' 50", long. 118° 57' 18".

Grand Coulee & Electric City—K10FV, Grand Coulee TV Inc., Box 163, Grand Coulee, WA 99123 (KXLY-TV Ch. 4 Spokane; KSPS-TV Ch. 7 Spokane)—1-w, lat. 47° 57' 18", long. 118° 57' 18".

Grand Coulee & Electric City—K12BZ, Grand Coulee TV Inc., Box 163, Grand Coulee, WA 99123 (KHQ-TV Ch. 6 Spokane)—1-w, lat. 47° 56' 50", long. 118° 57' 18".

Grandview & Prosser—K10NQ, Salmon River Communications Ltd. Partnership, Box 30028, Spokane, WA 99223 (KWSU-TV Ch. 10 Pullman; KAYU-TV Ch. 28 Spokane)—10-w, lat. 46° 11' 10", long. 119° 45' 14".

Grant County Airport—See K08CN, Soap Lake.

Grant County Airport—See K11EY, Soap Lake.

Grant County Airport—See K13EP, Soap Lake.

Grayland—See K08DL, Westport.

Grayland—See K10EK, Westport.

Grayland—See K12DO, Westport.

Grays River & Lebam—K63AW, KOIN-TV Inc., 222 S.W. Columbia St., Portland, OR 97201 (KOIN Ch. 6 Portland, OR)—100-w, lat. 46° 27' 40", long. 123° 32' 58".

Grays River & Lebam—K65BU, State Board for Community & Technical College, 319 7th Ave. FF-1, Olympia, WA 98504-3111 (KBTC-TV Ch. 28 Tacoma)—100-w, lat. 46° 27' 44", long. 123° 32' 56".

Grays River & Lebam—K67BJ, Fisher Bcstg. Inc., 100 4th Ave. N, Seattle, WA 98109 (KATU Ch. 2 Portland, OR)—100-w, lat. 46° 27' 40", long. 123° 32' 58".

Grays River & Lebam—K69BR, King Bcstg. Co., Box 24525, Seattle, WA 98124 (KGW Ch. 8 Portland, OR)—100-w, lat. 46° 27' 44", long. 123° 32' 56". Requests CP to change city of license to Portland, from Ch. 69 to Ch. 40, lat. 45° 31' 21", long. 122° 44' 46". BPTT-940414QP.

Grays River & Lebam, WA-Astoria, OR—K59BX, Oregon Public Bcstg., 7140 S.W. Macadam Ave., Portland, OR 97219 (KOPB-TV Ch. 10 Portland, OR)—100-w, lat. 46° 27' 44", long. 123° 32' 56".

***Grays River, WA & Knappa, OR**—K17CP, Cannel Communications L.P., Suite 975, 400 Perimeter Center Terrace NE, Atlanta, GA 30346 (KPDX Ch. 49 Vancouver)—500-w, lat. 46° 27' 40", long. 123° 32' 58". Requests assignment of permit to KPDX License Partnership. BALTT-940728KW.

Issaquah & Mirrorfont—K03FA, TV Reception District 2, 25230 S.E. Mirrorfont Dr., Issaquah, WA 98027 (KCTS-TV Ch. 9 Seattle)—10-w, lat. 47° 27' 56", long. 121° 59' 14".

Issaquah & Mirrorfont—K10LA, TV Reception District 2, 25230 S.E. Mirrorfont Dr., Issaquah, WA 98027 (KIRO-TV

Ch. 7 Seattle)—10-w, lat. 47° 27' 49", long. 121° 58' 24".

Jackass Butte area & Wakefield—K08CW, TV Reception District 1, Box 111, Okanogan, WA 98840 (KHQ-TV Ch. 6 Spokane)—1-w, lat. 48° 19' 36", long. 119° 42' 06".

Jackass Butte area & Wakefield—K10DK, TV Reception District 1, Box 111, Okanogan, WA 98840 (KXLY-TV Ch. 4 Spokane)—1-w, lat. 48° 19' 36", long. 119° 42' 06".

Jackass Butte area & Wakefield—K12CW, TV Reception District 1, Box 111, Okanogan, WA 98840 (KREM-TV Ch. 2 Spokane)—1-w, lat. 48° 19' 36", long. 119° 42' 06".

Joyce—K49CV, Crescent TV Reception Improvement District, Box 78, Joyce, WA 98343 (KING-TV Ch. 5 Seattle)—10-w, lat. 48° 09' 03", long. 123° 40' 16".

Joyce—K53CN, Crescent TV Reception Improvement District, Box 78, Joyce, WA 98343 (KIRO-TV Ch. 7 Seattle)—100-w, lat. 48° 09' 03", long. 123° 04' 16".

Keller—K13RG, Colville Confederated Tribes, Box 150, Nespelem, WA 99155 (KHQ-TV Ch. 6 Spokane)—1-w, lat. 48° 08' 43", long. 118° 43' 51".

Keller & San Poil Valley—K11QB, Colville Confederated Tribes, Box 150, Nespelem, WA 99155 (KXLY-TV Ch. 4 Spokane)—1-w, lat. 48° 08' 43", long. 118° 43' 51".

Kennewick—See K49CN, Richland.

Kettle Falls—See K08HY, Marcus-Evans.

Kettle Falls—See K10GJ, Marcus-Evans.

Kettle Falls—See K13IQ, Marcus-Evans.

Kittitas—See K15DE, Ellensburg.

Kittitas Valley—See K31AK, Ellensburg.

Kittitas Valley—See K51BD, Ellensburg.

Kittitas Valley—See K63BZ, Ellensburg.

Kittitas Valley—See K69BE, Ellensburg.

La Push—K09KZ, La Push TV Assn., Box 25, La Push, WA 98350 (KOMO-TV Ch. 4 Seattle)—1-w, lat. 47° 54' 17", long. 124° 38' 28".

Lake Chelan (South Shore resort area)—K08FQ, South Shore TV, Box 109, Rte. 1, Chelan, WA 98816 (KREM-TV Ch. 2 Spokane)—1-w, lat. 47° 51' 12", long. 120° 09' 59".

Lake Chelan (South Shore resort area)—K10FO, South Shore TV, Box 109, Rte. 1, Chelan, WA 98816 (KXLY-TV Ch. 4

Spokane)—1-w, lat. 47° 51' 12", long. 120° 09' 59".

Lake Chelan (South Shore resort area)—K12FT, South Shore TV, Box 109, Rte. 1, Chelan, WA 98816 (KHQ-TV Ch. 6 Spokane)—1-w, lat. 47° 51' 12", long. 120° 09' 59".

Lake Washington—K02CU, Gaylord Bcstg. Co., Box 11411, Tacoma, WA 98411—1-w, lat. 47° 39' 50", long. 122° 16' 20".

Lake Wenatchee—See K08FC, Plain.

Lake Wenatchee—K13SQ, Lake Wenatchee TV Inc., 21821 Colt Rd., Leavenworth, WA 98826 (KYVE-TV Ch. 47 Yakima)—1-w, lat. 47° 46' 45", long. 120° 41' 30".

Lake Wenatchee—See K18AD, East Wenatchee.

Lake Wenatchee & Plain—K10KE, Lake Wenatchee TV Inc., 21821 Colt Rd., Leavenworth, WA 98826 (KAPP Ch. 35 Yakima)—1-w, lat. 47° 46' 45", long. 120° 41' 38".

Lake Wenatchee & Plain—K12MB, Lake Wenatchee TV Inc., 21821 Colt Rd., Leavenworth, WA 98826 (KREM-TV Ch. 2 Spokane)—1-w, lat. 47° 46' 45", long. 120° 41' 38".

Laurier—K08GG, Laurier TV Club, Box 1454, Orient, WA 99160 (KREM-TV Ch. 2 Spokane)—10-w, lat. 48° 58' 40", long. 118° 14' 10".

Laurier—K10GH, Laurier TV Club, Box 1454, Orient, WA 99160 (KXLY-TV Ch. 4 Spokane)—10-w, lat. 48° 58' 40", long. 118° 14' 10".

Laurier—K12GM, Laurier TV Club, Box 1454, Orient, WA 99160 (KHQ-TV Ch. 6 Spokane)—10-w, lat. 48° 58' 40", long. 118° 14' 10".

Leavenworth, Peshastin & vicinity—K03DU, Leavenworth Non-Profit TV Assn. Inc., Box 119, RFD 1, Leavenworth, WA 98826 (KHQ-TV Ch. 6 Spokane)—1-w, lat. 47° 37' 14", long. 120° 41' 03".

Leavenworth, Peshastin & vicinity—K05FF, Leavenworth Non-Profit TV Assn. Inc., Box 119, RFD 1, Leavenworth, WA 98826 (KXLY-TV Ch. 4 Spokane)—1-w, lat. 47° 37' 14", long. 120° 41' 03".

Leavenworth, Peshastin & vicinity—K07LA, Leavenworth Non-Profit TV Assn. Inc., Box 119, RFD 1, Leavenworth, WA 98826 (KREM-TV Ch. 2 Spokane)—1-w, lat. 47° 37' 14", long. 120° 41' 03".

Lebam—See K59BX, Grays River.

Lebam—See K63AW, Grays River.

Lebam—See K65BU, Grays River.

Lebam—See K67BJ, Grays River.

Lebam—See K69BR, Grays River.

Long Lake & Suncrest—K11NT, Spokane TV Inc., W. 500 Boone Ave., Spokane, WA 99201 (KXLY-TV Ch. 4 Spokane)—1-w, lat. 47° 47' 30", long. 117° 31' 49".

Longview—K70DT, Vancouver School District 37, 605 N. Devine Rd., Vancouver, WA (KCPQ Ch. 13 Tacoma-Seattle)—100-w, lat. 46° 29' 21", long. 123° 12' 46".

Longview & Rainier—K68DZ, Cannel Communications L.P., Suite 975, 400 Perimeter Center Terrace NE, Atlanta, GA 30346 (KPDX Ch. 49 Vancouver)—1000-w, lat. 46° 10' 55", long. 122° 57' 00". Note: Licensed as LPTV.

Malaga—See K09CL, Rock Island.

Malaga—See K11CS, Rock Island.

Malaga—See K13CQ, Rock Island.

Malaga, South Wenatchee & Sunnyslope area—K08CG, Apple Valley TV Assn., Box 582, Wenatchee, WA 98801 (KREM-TV Ch. 2 Spokane)—10-w, lat. 47° 27' 50", long. 120° 12' 50".

Malaga, South Wenatchee & Sunnyslope area—K10CM, Apple Valley TV Assn., Box 582, Wenatchee, WA 98801 (KXLY-TV Ch. 4 Spokane)—10-w, lat. 47° 27' 50", long. 120° 12' 50".

Malaga, South Wenatchee & Sunnyslope area—K12CF, Apple Valley TV Assn., Box 582, Wenatchee, WA 98801 (KHQ-TV Ch. 6 Spokane)—10-w, lat. 47° 27' 50", long. 120° 12' 50".

Malo—See K03EJ, Curlew.

Malo—See K09MP, Curlew.

Malo—See K11NB, Curlew.

Malo—See K13NV, Curlew.

Malott & vicinity—K67CH, TV Reception District 1, Box 111, Okanogan, WA 98840 (KSPS-TV Ch. 7 Spokane)—100-w, lat. 48° 19' 36", long. 119° 42' 06".

Mansfield—See K08AP, Pateros.

Mansfield—See K10AP, Pateros.

Mansfield—See K12AV, Pateros.

Manson—K58AU, TV Improvement District 1 of Chelan, Box 63, Manson, WA 98831 (KXLY-TV Ch. 4 Spokane)—100-w, lat. 47° 56' 35", long. 120° 14' 48".

Manson—K63BJ, TV Improvement District 1 of Chelan, Box 63, Manson, WA 98831 (KREM-TV Ch. 2 Spokane)—100-w, lat. 47° 56' 35", long. 120° 14' 48".

Translators—Washington

- Manson**—K66BG, TV Improvement District 1 of Chelan, Box 63, Manson, WA 98831 (KHQ-TV Ch. 6 Spokane)—100-w, lat. 47° 56' 35", long. 120° 14' 48".
- Manson**—K698X, TV Improvement District 1 of Chelan, Box 63, Manson, WA 98831 (KSPS-TV Ch. 7 Spokane)—100-w, lat. 47° 56' 35", long. 120° 14' 48".
- Marcus-Evans, Kettle Falls & Rice**—K08HY, Blisbee Mountain Translator Assn., Box 66285, Seattle, WA 98166 (KREM-TV Ch. 2 Spokane)—5-w, lat. 48° 37' 55", long. 118° 09' 13".
- Marcus-Evans, Kettle Falls & Rice**—K10GJ, Blisbee Mountain Translator Assn., Box 66285, Seattle, WA 98166 (KXLY-TV Ch. 4 Spokane)—1-w, lat. 48° 37' 55", long. 118° 09' 13".
- Marcus-Evans, Kettle Falls & Rice**—K13IQ, Blisbee Mountain Translator Assn., Box 66285, Seattle, WA 98166 (KHQ-TV Ch. 6 Spokane)—1-w, lat. 48° 37' 55", long. 118° 09' 13".
- Mazama**—K02FZ, Upper Methow Valley TV Assn. Inc., Box 247, Twisp, WA 98856 (KREM-TV Ch. 2 Spokane)—1-w, lat. 48° 34' 00", long. 120° 18' 00".
- Mazama**—K04FT, Upper Methow Valley TV Assn. Inc., Box 247, Twisp, WA 98856 (KXLY-TV Ch. 4 Spokane)—1-w, lat. 48° 34' 00", long. 120° 18' 00".
- Mazama**—K05EK, Upper Methow Valley TV Assn. Inc., Box 247, Twisp, WA 98856 (KHQ-TV Ch. 6 Spokane; KSPS-TV Ch. 7 Spokane)—1-w, lat. 48° 34' 00", long. 120° 18' 00".
- Merritt**—See K03EC, Winton.
- Merritt**—See K05FN, Winton.
- Methow**—K09BI, Upper Methow Valley TV Assn. Inc., Box 247, Twisp, WA 98856 (KREM-TV Ch. 2 Spokane)—1-w, lat. 48° 01' 20", long. 119° 58' 30".
- Methow**—K11BM, Upper Methow Valley TV Assn. Inc., Box 247, Twisp, WA 98856 (KXLY-TV Ch. 4 Spokane)—1-w, lat. 48° 01' 20", long. 119° 58' 30".
- Methow**—K13BN, Upper Methow Valley TV Assn. Inc., Box 247, Twisp, WA 98856 (KHQ-TV Ch. 6 Spokane)—1-w, lat. 48° 01' 20", long. 119° 58' 30".
- Mineral**—See K02LE, Ashford.
- Mineral**—See K09SB, Ashford.
- Mineral**—See K54AQ, Ashford.
- Mineral**—See K58BM, Ashford.
- Mineral**—See K67CI, Ashford.
- Minnehaha Park**—See K09FZ, East Valley.
- Mirrorfont**—See K03FA, Issaquah.
- Mirrorfont**—See K10LA, Issaquah.
- Molson**—K05HK, Oroville TV Assn. Inc., 1522 Golden St., Oroville, WA 98844 (KSPS-TV Ch. 7 Spokane)—1-w, lat. 48° 56' 25", long. 119° 11' 30".
- Molson**—K09BM, Oroville TV Assn. Inc., 1522 Golden St., Oroville, WA 98844 (KREM-TV Ch. 2 Spokane)—1-w, lat. 48° 56' 25", long. 119° 11' 30".
- Molson**—K11BT, Oroville TV Assn. Inc., 1522 Golden St., Oroville, WA 98844 (KHQ-TV Ch. 6 Spokane)—1-w, lat. 48° 56' 25", long. 119° 11' 30".
- Molson**—K13RU, Oroville TV Assn. Inc., 1522 Golden St., Oroville, WA 98844 (KXLY-TV Ch. 4 Spokane)—1-w, lat. 48° 56' 25", long. 119° 11' 30".
- Monitor**—See K558N, Cashmere.
- Monitor & Cashmere**—K51AE, Apple Valley TV Assn. Inc., Box 582, Wenatchee, WA 98807 (KXLY-TV Ch. 4 Spokane)—20-w, lat. 47° 30' 55", long. 120° 26' 22".
- Monitor & Cashmere**—K53AH, Apple Valley TV Assn. Inc., Box 582, Wenatchee, WA 98801—20-w, lat. 47° 30' 55", long. 120° 26' 22".
- Monitor & Cashmere**—K558N, Apple Valley TV Assn. Inc., Box 582, Wenatchee, WA 98807 (KREM-TV Ch. 2 Spokane)—20-w, lat. 47° 30' 55", long. 120° 26' 22".
- Montesano & Elma**—K72BM, Olympia School District 11, 1113 E. Legion, Olympia, WA 98501 (KCPQ Ch. 13 Tacoma-Seattle)—100-w, lat. 46° 58' 22", long. 123° 08' 17".
- Moses Lake**—See K08CN, Soap Lake.
- Moses Lake**—See K11EY, Soap Lake.
- Moses Lake**—See K13EP, Soap Lake.
- *Moses Lake**—K15DT, Gaylord Bcstg. Co., 10111 N. Central Expwy., Dallas, TX 75231 (KSTW Ch. 11 Seattle-Tacoma)—100-w, lat. 46° 48' 23", long. 119° 33' 25".
- Moses Lake**—See K52AF, Royal City.
- Moses Lake**—K64CZ, Peoples TV Assn. Inc., Box AG, Moses Lake, WA 98837 (KAYU-TV Ch. 28 Spokane)—lat. 46° 48' 23", long. 119° 33' 25". Note: Licensed as LPTV.
- Moses Lake, Othello, Royal City & Warden**—K55DJ, Peoples TV Assn. Inc., Box AG, Moses Lake, WA 98837 (KREM-TV Ch. 2 Spokane)—100-w, lat. 46° 48' 23", long. 119° 33' 25".
- Moses Lake, Othello, Royal City & Warden**—K58BL, Peoples TV Assn. Inc., Box AG, Moses Lake, WA 98837 (KXLY-TV Ch. 4 Spokane)—100-w, lat. 46° 48' 23", long. 119° 33' 25".
- Moses Lake, Othello, Royal City & Warden**—K68BV, Peoples TV Assn. Inc., Box AG, Moses Lake, WA 98837 (KHQ-TV Ch. 6 Spokane)—100-w, lat. 46° 48' 23", long. 119° 33' 25".
- Mossyrock, Glenoma & Onalaska**—K72CT, Eastern Lewis County ETV Assn., Box 453, Mossyrock, WA 98564 (KCTS-TV Ch. 9 Seattle)—100-w, lat. 46° 34' 10", long. 122° 21' 10".
- National**—See K67CI, Ashford.
- Neah Bay**—K55AQ, Makah Indian Tribe, Box 115, Neah Bay, WA 98357 (KOMO-TV Ch. 4 Seattle)—100-w, lat. 48° 22' 04", long. 124° 39' 41".
- Neah Bay**—K57AI, Makah Indian Tribe, Box 115, Neah Bay, WA 98357 (KING-TV Ch. 5 Seattle)—100-w, lat. 48° 22' 04", long. 124° 39' 41".
- Neah Bay**—K59AN, Makah Indian Tribe, Box 115, Neah Bay, WA 98357 (KIRO-TV Ch. 7 Seattle)—100-w, lat. 48° 22' 04", long. 124° 39' 41".
- *Neah Bay**—K61BI, Makah Indian Tribe, Box 115, Neah Bay, WA 98357 (KCTS-TV Ch. 9 Seattle)—100-w, lat. 48° 22' 04", long. 124° 39' 41".
- Nile Valley**—K06BD, Nile Valley TV Assn., 12638 Hwy. 410, Naches, WA 98937 (KNDO Ch. 23 Yakima)—10-w, lat. 46° 48' 30", long. 120° 54' 04".
- Nile Valley**—K07CD, Nile Valley TV Assn., 12638 Hwy. 410, Naches, WA 98937 (KIMA-TV Ch. 29 Yakima)—10-w, lat. 46° 48' 30", long. 120° 54' 04".
- North Bend**—K25CH, USTV of Washington State Inc., 500 3rd St., Suite 208-17, Wausau, WI 54401 (KTZZ-TV Ch. 22 Seattle)—1000-w, lat. 47° 07' 02", long. 121° 53' 30".
- North Spokane**—K11GD, Spokane TV Inc., W. 500 Boone Ave., Spokane, WA 99201 (KXLY-TV Ch. 4 Spokane)—10-w, lat. 47° 43' 20", long. 117° 26' 49". Requests CP for change to lat. 47° 43' 18", long. 117° 26' 38". BPTV-9407261F.
- Oakville**—K10GW, Town of Oakville, 1138 Garrard Creek Rd., Oakville, WA 98568 (KIRO-TV Ch. 7 Seattle)—1-w, lat. 46° 48' 14", long. 123° 11' 40".
- Ocean City**—See K08DL, Westport.
- Ocean City**—See K10EK, Westport.
- Ocean City**—See K12DO, Westport.
- Ocean Shores**—See K08DL, Westport.
- Ocean Shores**—See K10EK, Westport.
- Ocosta**—See K08DL, Westport.
- Ocosta**—See K10EK, Westport.
- Ocosta**—See K12DO, Westport.
- Odessa**—K09AR, Odessa TV Club, 803 E. 3rd, Odessa, WA 99159 (KXLY-TV Ch. 4 Spokane)—1-w, lat. 47° 20' 45", long. 118° 41' 38".
- Odessa**—K11AR, Odessa TV Club, 803 E. 3rd, Odessa, WA 99159 (KHQ-TV Ch. 6 Spokane)—1-w, lat. 47° 20' 45", long. 118° 41' 38".
- Odessa**—K13IJ, Odessa TV Club, 803 E. 3rd, Odessa, WA 99159 (KREM-TV Ch. 2 Spokane)—1-w, lat. 47° 20' 45", long. 118° 41' 38".
- Odessa**—K64AB, Odessa TV Club, 803 E. 3rd, Odessa, WA 99159 (KSPS-TV Ch. 7 Spokane)—100-w, lat. 47° 20' 45", long. 118° 41' 38".
- Okanogan**—See K07DG, Omak.
- Okanogan**—See K09DG, Omak.
- Okanogan**—See K11DM, Omak.
- Okanogan**—See K13NK, Omak.
- Okanogan**—See K19AU, Omak.
- Okanogan**—See K31AH, Omak.
- Olympia**—K46AJ, KIRO Inc., Broadcast House, 2807 3rd Ave., Seattle, WA 98111-7777 (KIRO-TV Ch. 7 Seattle)—100-w, lat. 47° 02' 47", long. 122° 55' 09".
- Omak & Okanogan**—K13NK, TV Reception Improvement District 1, Box 111, Okanogan, WA 98840 (KSPS-TV Ch. 7 Spokane)—1-w, lat. 48° 27' 15", long. 119° 18' 30".
- Omak & Okanogan**—K19AU, Salmon River Communications Ltd. Partnership, Box 30028, Spokane, WA 99223 (KAYU-TV Ch. 28 Spokane)—100-w, lat. 48° 27' 40", long. 119° 17' 30".
- Omak, Okanogan, Pine Creek area & Tunk Valley**—K07DG, TV Reception Improvement District 1, Box 111, Okanogan, WA 98840 (KREM-TV Ch. 2 Spokane)—1-w, lat. 48° 27' 15", long. 119° 18' 30".
- Omak, Okanogan, Pine Creek area & Tunk Valley**—K09DG, TV Reception Improvement District 1, Box 111, Okanogan, WA 98840 (KXLY-TV Ch. 4 Spokane)—1-w, lat. 48° 27' 15", long. 119° 18' 30".
- Omak, Okanogan, Pine Creek area & Tunk Valley**—K11DM, TV Reception Improvement District 1, Box 111, Okanogan, WA 98840 (KHQ-TV Ch. 6 Spokane)—1-w, lat. 48° 27' 15", long. 119° 18' 30".
- Omak, Okanogan, Pine Creek area & Tunk Valley**—K31AH, Salmon River Communications Ltd. Partnership, Box 30028, Spokane, WA 99223 (KAYU-TV Ch. 28

Washington—Translators

- Spokane)—1-w, lat. 48° 26' 59", long. 119° 18' 28".
- Alaska**—See K72CT, Mossyrock.
- Orondo**—See K09BJ, Entiat.
- Orondo**—See K11BI, Entiat.
- Orondo & Entiat**—K08BA, E.A.O.-TV, Star Rte., Entiat, WA 98822 (KXLY-TV Ch. 4 Spokane)—1-w, lat. 47° 40' 00", long. 120° 10' 12".
- Orondo & Entiat**—K10BA, E.A.O.-TV, Star Rte., Entiat, WA 98822 (KHQ-TV Ch. 6 Spokane)—1-w, lat. 47° 40' 00", long. 120° 10' 12".
- Orondo & Entiat**—K12BE, E.A.O.-TV, Star Rte., Entiat, WA 98822 (KREM-TV Ch. 2 Spokane)—1-w, lat. 47° 40' 00", long. 120° 10' 12".
- Oroville**—K02MO, Oroville TV Assn. Inc., Box 143, Oroville, WA 98844 (KREM-TV Ch. 2 Spokane)—1-w, lat. 48° 57' 30", long. 119° 24' 12".
- Oroville**—K04KZ, Oroville TV Assn. Inc., Box 143, Oroville, WA 98844 (KXLY-TV Ch. 4 Spokane)—1-w, lat. 48° 57' 30", long. 119° 24' 12".
- Oroville**—K06JR, Oroville TV Assn. Inc., Box 143, Oroville, WA 98844 (KHQ-TV Ch. 6 Spokane)—1-w, lat. 48° 57' 30", long. 119° 24' 12".
- Oroville**—K07SB, Oroville TV Assn. Inc., Box 143, Oroville, WA 98844 (KSPS-TV Ch. 7 Spokane)—1-w, lat. 48° 57' 30", long. 119° 24' 12".
- Oroville**—See K69AY, Tunk Valley.
- Othello**—See K52AF, Royal City.
- Othello**—See K55DJ, Moses Lake.
- Othello**—See K58BL, Moses Lake.
- Othello**—See K68BV, Moses Lake.
- Pacific Beach**—See K08DL, Westport.
- Pacific Beach**—See K10EK, Westport.
- Pacific Beach**—See K12DO, Westport.
- Pasadena Park**—See K11NU, East Valley.
- Pasco**—See K49CN, Richland.
- Pasco**—K66BW, Salmon River Communications Ltd. Partnership, Box 30028, Spokane, WA 99223 (KAYU-TV Ch. 28 Spokane)—12-w, lat. 46° 06' 16", long. 119° 07' 50". Note: Licensed as LPTV.
- Pateros**—See K53CX, Brewster.
- Pateros, Brewster & Mansfield**—K08AP, TV Reception District No. 3, Okanogan County, Box 1399, Brewster, WA 98812 (KREM-TV Ch. 2 Spokane)—1-w, lat. 48° 01' 00", long. 119° 58' 51".
- Pateros, Brewster & Mansfield**—K10AP, TV Reception District No. 3, Okanogan County, Box 1399, Brewster, WA 98812 (KXLY-TV Ch. 4 Spokane)—1-w, lat. 48° 01' 00", long. 119° 58' 51".
- Pateros, Brewster & Mansfield**—K12AV, TV Reception District No. 3, Okanogan County, Box 1399, Brewster, WA 98812 (KHQ-TV Ch. 6 Spokane)—1-w, lat. 48° 01' 00", long. 119° 58' 51".
- Peshastin**—See K03DU, Leavenworth.
- Peshastin**—See K05FF, Leavenworth.
- Peshastin**—See K07LA, Leavenworth.
- Pine Creek**—See K07DG, Omak.
- Pine Creek**—See K09DG, Omak.
- Pine Creek**—See K11DM, Omak.
- Pine Creek**—See K31AH, Omak.
- Pine Creek**—See K69AY, Tunk Valley.
- Plain**—See K10KE, Lake Wenatchee.
- Plain**—See K12MB, Lake Wenatchee.
- Plain & Lake Wenatchee**—K08FC, Lake Wenatchee TV Inc., 21821 Colt Rd., Leavenworth, WA 98826 (KHQ-TV Ch. 6 Spokane)—1-w, lat. 47° 46' 45", long. 120° 41' 30".
- Point Pulley & Puget Sound (surrounding west shoreline)**—K78BM, Bonneville Holding Co., KIRO Inc., 2807 3rd Ave., Seattle, WA 98121 (KIRO-TV Ch. 7 Seattle)—100-w, lat. 47° 25' 43", long. 122° 26' 16". Requests CP for change from Ch. 78 to Ch. 67. BPTTL-JE0415WD.
- Port Angeles**—K61CG, Bonneville Holding Co., KIRO Inc., 2807 3rd Ave., Seattle, WA 98121 (KIRO-TV Ch. 7 Seattle)—100-w, lat. 48° 07' 11", long. 123° 27' 44".
- Port Townsend**—K41CU, Gaylord Broadcasting Co., Box 11411, Tacoma, WA 98411 (KSTW Ch. 11 Seattle-Tacoma)—1000-w, lat. 48° 00' 59", long. 122° 55' 31".
- Prescott**—K08DX, Prescott TV System Inc., Prescott, WA 98050 (KVEW Ch. 42 Kennewick-Pasco-Richland)—1-w, lat. 46° 18' 50", long. 118° 18' 50".
- Prescott**—K10EJ, Prescott TV System Inc., Prescott, WA 98050 (KEPR-TV Ch. 19 Pasco-Kennewick-Richland)—1-w, lat. 46° 17' 00", long. 118° 19' 00".
- Prescott**—K12DM, Prescott TV System Inc., Prescott, WA 98050—1-w, lat. 46° 17' 00", long. 118° 19' 00".
- Prescott**—K30DM, Prescott School District No. 402-37, Box 65, Prescott, WA 99348 (KSPS-TV Ch. 7 Spokane)—10-w, lat. 46° 18' 50", long. 118° 18' 50".
- Puget Sound**—See K78BM, Point Pulley.
- *Pullman**—K40EE, Spokane Television Inc., 500 W. Boone Ave., Spokane, WA 99201 (KXLY-TV Ch. 4 Spokane)—1000-w, lat. 46° 51' 43", long. 117° 10' 26".
- *Puyallup**—K69FL, Bonneville Holding Co., KIRO Inc., 2807 3rd Ave., Seattle, WA 98121 (KIRO-TV Ch. 7 Seattle)—100-w, lat. 47° 10' 25", long. 122° 15' 51".
- Quinault**—K07CS, Quinault TV Inc., Quinault, WA 98575 (KOMO-TV Ch. 4 Seattle)—1-w, lat. 47° 23' 30", long. 123° 52' 04".
- Quinault**—K10CP, Quinault TV Inc., Quinault, WA 98575 (KING-TV Ch. 5 Seattle)—1-w, lat. 47° 23' 30", long. 123° 52' 04".
- Quinault**—K12CL, Quinault TV Inc., Quinault, WA 98575 (KOIN Ch. 6 Portland, OR)—1-w, lat. 47° 23' 30", long. 123° 52' 04".
- Quincy**—K21AJ, Quincy Valley TV Inc., 211 C St. SW, Quincy, WA 98848 (KREM-TV Ch. 2 Spokane)—20-w, lat. 47° 19' 14", long. 119° 48' 00".
- Quincy**—K24AI, Quincy Valley TV Inc., 211 C St. SW, Quincy, WA 98848 (KXLY-TV Ch. 4 Spokane)—100-w, lat. 47° 19' 14", long. 119° 48' 00".
- Quincy**—K48BY, Quincy Valley TV Inc., 206 H St. SE, Quincy, WA (KHQ-TV Ch. 6 Spokane)—100-w, lat. 47° 19' 14", long. 119° 48' 00".
- Quincy**—K50BO, Quincy Valley TV Inc., 211 C St. SW, Quincy, WA 98848 (KSPS-TV Ch. 7 Spokane)—20-w, lat. 47° 19' 14", long. 119° 48' 00".
- Rainier**—See K68DZ, Longview.
- Rice**—See K08HY, Marcus-Evans.
- Rice**—See K10GJ, Marcus-Evans.
- Rice**—See K13IQ, Marcus-Evans.
- Richland, Kennewick & Pasco**—K49CN, Triac Communications, Box 8115, S. 4600 Regal St., Spokane, WA 99203 (KTBN-TV Ch. 40 Santa Ana-Los Angeles, CA)—100-w, lat. 46° 14' 10", long. 119° 19' 15".
- Riverside**—K08CY, TV Reception Improvement District 1, Box 111, Okanogan, WA 98840 (KHQ-TV Ch. 6 Spokane)—1-w, lat. 48° 29' 50", long. 119° 30' 45".
- Riverside**—K10DM, TV Reception Improvement District 1, Box 111, Okanogan, WA 98840 (KXLY-TV Ch. 4 Spokane)—1-w, lat. 48° 29' 50", long. 119° 30' 45".
- Riverside**—K12CV, TV Reception Improvement District 1, Box 111, Okanogan, WA 98840 (KREM-TV Ch. 2 Spokane)—1-w, lat. 48° 29' 50", long. 119° 30' 45".
- *Riverside & vicinity**—K57BZ, TV Reception Improvement District 1, Okanogan County, Omak, WA (KSPS-TV Ch. 7 Spokane)—100-w, lat. 48° 29' 50", long. 119° 30' 45".
- Rock Island & Malaga**—K09CL, Apple Valley TV Assn., Box 582, Wenatchee, WA 98801 (KREM-TV Ch. 2 Spokane)—1-w, lat. 47° 22' 00", long. 120° 16' 35".
- Rock Island & Malaga**—K11CS, Apple Valley TV Assn., Box 582, Wenatchee, WA 98801 (KXLY-TV Ch. 4 Spokane)—1-w, lat. 47° 22' 00", long. 120° 16' 35".
- Rock Island & Malaga**—K13CQ, Apple Valley TV Assn., Box 582, Wenatchee, WA 98801—1-w, lat. 47° 22' 00", long. 120° 16' 35".
- Royal City**—See K55DJ, Moses Lake.
- Royal City**—See K58BL, Moses Lake.
- Royal City**—See K68BV, Moses Lake.
- Royal City, Moses Lake, Othello & Warden**—K52AF, Peoples TV Assn. Inc., Box AG, Moses Lake, WA 98837 (KSPS-TV Ch. 7 Spokane)—100-w, lat. 46° 48' 23", long. 119° 33' 25".
- San Poil Valley**—See K11QB, Keller.
- Seattle (Beach Drive area)**—K02EO, KIRO Inc., Broadcast House, 2807 3rd Ave., Seattle, WA 98121 (KIRO-TV Ch. 7 Seattle)—1-w, lat. 47° 34' 35", long. 122° 25' 02".
- Skykomish**—K09LA, Upper Skykomish Valley TV District, Skykomish, WA 98288 (KOMO-TV Ch. 4 Seattle)—1-w, lat. 47° 41' 38", long. 121° 20' 07".
- Skykomish**—K11LG, Upper Skykomish Valley TV District, Skykomish, WA 98288 (KING-TV Ch. 5 Seattle)—1-w, lat. 47° 41' 38", long. 121° 20' 07".
- Skykomish**—K13LP, Upper Skykomish Valley TV District, Skykomish, WA 98288 (KIRO-TV Ch. 7 Seattle)—1-w, lat. 47° 41' 38", long. 121° 20' 07".
- Soap Lake**—See K60AE, Ephrata.
- Soap Lake, Ephrata & Wilson Creek**—K60AE, Peoples TV Assn. Inc., Box AG, Moses Lake, WA 98837 (KSPS-TV Ch. 7 Spokane)—10-w, lat. 47° 18' 56", long. 119° 35' 08".
- Soap Lake, Ephrata, Grant County Airport & Moses Lake**—K08CN, Peoples TV Assn. Inc., Box AG, Moses Lake, WA 98837 (KREM-TV Ch. 2 Spokane)—10-w, lat. 47° 24' 15", long. 119° 33' 01".

Translators—Washington

- Soap Lake, Ephrata, Grant County Airport & Moses Lake**—K11EY, Peoples TV Assn. Inc., Box AG, Moses Lake, WA 98837 (KXLY-TV Ch. 4 Spokane)—1-w, lat. 47° 24' 15", long. 119° 33' 01".
- Soap Lake, Ephrata, Grant County Airport & Moses Lake**—K13EP, Peoples TV Assn. Inc., Box AG, Moses Lake, WA 98837 (KHQ-TV Ch. 6 Spokane)—10-w, lat. 47° 24' 15", long. 119° 33' 01".
- South Wenatchee**—See K08CG, Malaga.
- South Wenatchee**—See K10CM, Malaga.
- South Wenatchee**—See K12CF, Malaga.
- Spokane**—See K09FZ, East Valley.
- Spokane**—K09NN, Spokane TV Inc., W. 500 Boone Ave., Spokane, WA 99201 (KXLY-TV Ch. 4 Spokane)—10-w, lat. 47° 43' 44", long. 117° 26' 12".
- Spokane**—See K11NU, East Valley.
- Spokane**—K55EB, Trinity Bcstg. Network Inc., Box C-11949, Santa Ana, CA 92711 (KTBN-TV Ch. 40 Santa Ana-Los Angeles, CA)—lat. 47° 41' 40", long. 117° 20' 03".
- Spokane (NW section)**—K10KI, Spokane TV Inc., W. 500 Boone Ave., Spokane, WA 99201—1-w, lat. 47° 42' 30", long. 117° 28' 07".
- Spokane (west sections)**—K13HE, Spokane TV Inc., W. 500 Boone Ave., Spokane, WA 99201 (KXLY-TV Ch. 4 Spokane)—10-w, lat. 47° 40' 45", long. 117° 29' 30".
- Squilchuck**—K13EZ, Apple Valley TV Assn. Inc., Box 582, Wenatchee, WA 98801—1-w, lat. 47° 21' 05", long. 120° 19' 05".
- Squilchuck State Park**—K09FF, Apple Valley TV Assn., Box 582, Wenatchee, WA 98801 (KREM-TV Ch. 2 Spokane)—1-w, lat. 47° 21' 05", long. 120° 19' 05".
- Squilchuck State Park**—K11FJ, Apple Valley TV Assn., Box 582, Wenatchee, WA 98801 (KXLY-TV Ch. 4 Spokane)—1-w, lat. 47° 21' 05", long. 120° 19' 05".
- Stemilt**—See K65AU, Colockum.
- Stemilt, Colockum & Wenatchee**—K67CD, Apple Valley TV Assn. Inc., Box 582, Wenatchee, WA 98807 (KAYU-TV Ch. 28 Spokane; KSPS-TV Ch. 7 Spokane)—100-w, lat. 47° 16' 27", long. 120° 24' 18".
- Stemilt, Colockum & Wenatchee rural areas**—K63AO, Spokane Television Inc., 500 W. Boone Ave., Spokane, WA 99201 (KXLY-TV Ch. 4 Spokane)—100-w, lat. 47° 16' 27", long. 120° 24' 18".
- Stemilt, Colockum & Wenatchee rural areas**—K69BF, Salmon River Communications Ltd. Partnership, Box 30028, Spokane, WA 99223 (KAYU-TV Ch. 28 Spokane)—100-w, lat. 47° 16' 27", long. 120° 24' 18".
- Stemilt, Colockum & Wenatchee rural areas**—K79BY, Apple Valley TV Assn. Inc., Box 582, Wenatchee, WA 98801—100-w, lat. 47° 16' 27", long. 120° 24' 18".
- Suncrest**—See K11NT, Long Lake.
- Sunnyslope**—See K08CG, Malaga.
- Sunnyslope**—See K10CM, Malaga.
- Sunnyslope**—See K12CF, Malaga.
- Taholah**—K07HF, Quinault Tribal Council, Taholah, WA 98587 (KOMO-TV Ch. 4 Seattle)—1-w, lat. 47° 20' 25", long. 124° 16' 30".
- Taholah**—K09HM, Quinault Tribal Council, Taholah, WA 98587 (KING-TV Ch. 5 Seattle)—1-w, lat. 47° 20' 25", long. 124° 16' 30".
- Taholah**—K13HR, Quinault Tribal Council, Taholah, WA 98587 (KSTW Ch. 11 Seattle-Tacoma)—1-w, lat. 47° 20' 25", long. 124° 16' 30".
- Tonasket**—See K35BJ, Ellisford.
- Tonasket-Ellisford**—K08CX, TV Reception District 1, Box 111, Okanogan, WA 98840 (KHQ-TV Ch. 6 Spokane)—10-w, lat. 48° 46' 53", long. 119° 23' 10".
- Tonasket-Ellisford**—K10DL, TV Reception Improvement District 1, Box 111, Okanogan, WA 98840 (KREM-TV Ch. 2 Spokane)—10-w, lat. 48° 46' 53", long. 119° 23' 10".
- Tonasket-Ellisford**—K12CX, TV Reception Improvement District 1, Box 111, Okanogan, WA 98840 (KXLY-TV Ch. 4 Spokane)—10-w, lat. 48° 46' 53", long. 119° 23' 10".
- *Tonasket-Ellisford**—K67CL, TV Reception Improvement District 1, Box 111, Okanogan, WA 98840 (KSPS-TV Ch. 7 Spokane)—100-w, lat. 48° 46' 53", long. 119° 23' 10".
- Trout Lake**—K04GC, Trout Lake TV Assn., Box 133, Trout Lake, WA 98650 (KGW Ch. 8 Portland, OR)—1-w, lat. 45° 59' 56", long. 121° 29' 13".
- Trout Lake**—K05AP, Trout Lake TV Assn., Box 133, Trout Lake, WA 98650 (KPTV Ch. 12 Portland, OR)—1-w, lat. 45° 59' 45", long. 121° 28' 45".
- Trout Lake**—K09KW, Trout Lake TV Assn., Box 135, Trout Lake, WA 98650 (KOIN Ch. 6 Portland, OR)—1-w, lat. 46° 00' 20", long. 121° 29' 37".
- Tunk Valley**—See K07DG, Omak.
- Tunk Valley**—See K09DG, Omak.
- Tunk Valley**—See K11DM, Omak.
- Tunk Valley**—See K31AH, Omak.
- Tunk Valley, Ellisford & Oroville Pine Creek**—K69AY, TV Reception Improvement District 1, Box 470, Omak, WA 98841 (KSPS-TV Ch. 7 Spokane)—100-w, lat. 48° 27' 15", long. 119° 18' 30".
- Twisp**—See K08AY, Winthrop.
- Twisp**—See K10BD, Winthrop.
- Twisp**—See K12BA, Winthrop.
- Vancouver**—K04EI, Vancouver School District 37, 605 N. Devine Rd., Vancouver, WA 98661 (KCPO Ch. 13 Tacoma-Seattle)—1-w, lat. 45° 37' 05", long. 122° 50' 03".
- Vancouver & Camas**—K14HN, Cannell Communications L.P., Suite 975, 400 Perimeter Center Terrace NE, Atlanta, GA 30346 (KPDX Ch. 49 Vancouver)—1000-w, lat. 45° 41' 30", long. 122° 21' 40". Note: Licensed as LPTV.
- Vantage**—See K05JG, Beverly.
- Vantage & Beverly**—K07EC, Sentinel Bluff TV Inc., Box 233, Beverly, WA 99321 (KEPR-TV Ch. 19 Pasco-Kennewick-Richland)—10-w, lat. 46° 49' 04", long. 119° 53' 09".
- Vantage & Beverly**—K09EF, Sentinel Bluff TV Inc., Box 233, Beverly, WA 99321 (KVEW Ch. 42 Kennewick-Pasco-Richland)—10-w, lat. 46° 49' 04", long. 119° 53' 09".
- Vantage & Beverly**—K12EN, Sentinel Bluff TV Inc., Box 233, Beverly, WA 99321 (KNDU Ch. 25 Richland-Pasco-Kennewick)—10-w, lat. 46° 49' 04", long. 119° 53' 09".
- Wakelfield**—See K08CW, Jackass Butte.
- Wakelfield**—See K10DK, Jackass Butte.
- Wakelfield**—See K12CW, Jackass Butte.
- Walla Walla**—K14HT, Apple Valley TV Assn. Inc., 1610 S. 24th Ave., Yakima, WA 98902 (KVEW Ch. 42 Kennewick-Pasco-Richland)—1000-w, lat. 45° 50' 25", long. 118° 17' 10".
- Walla Walla**—K22BI, Blue Mountain Bcstg. Assoc. Inc., Box 205, College Place, WA 99324 (K45DA Ch. 45 College Place)—100-w, lat. 45° 59' 20", long. 118° 10' 29". Note: Licensed as LPTV.
- Walla Walla**—K27DD, Blue Mountain Bcstg. Assoc. Inc., Box 205, College Place, WA 99324 (K45DA Ch. 45 College Place)—100-w, lat. 46° 03' 44", long. 118° 23' 02". Note: Licensed as LPTV.
- Warden**—See K52AF, Royal City.
- Warden**—See K55DJ, Moses Lake.
- Warden**—See K58BL, Moses Lake.
- Warden**—See K68BV, Moses Lake.
- Wenatchee**—See K18AD, East Wenatchee.
- Wenatchee**—See K45AC, East Wenatchee.
- Wenatchee**—See K63AO, Stemilt.
- Wenatchee**—See K65AU, Colockum.
- Wenatchee**—See K67CD, Stemilt.
- Wenatchee**—See K69BF, Stemilt.
- Wenatchee**—See K79BY, Stemilt.
- Wenatchee & vicinity**—K61AY, Spokane Public School District No. 81, 3911 S. Regal St., Spokane, WA 99223 (KREM-TV Ch. 2 Spokane)—20-w, lat. 47° 19' 12", long. 120° 14' 18".
- Wenatchee/East Wenatchee**—K30AJ, Spokane Television Inc., W. 500 Boone Ave., Spokane, WA 99201 (KXLY-TV Ch. 4 Spokane)—100-w, lat. 47° 22' 52", long. 120° 17' 16". Note: Licensed as LPTV.
- Westport, Copalis, Grayland, Ocean City, Ocean Shores, Ocosta & Pacific Beach**—K08DL, Trans-Tel Co., 510 S. Evans, Aberdeen, WA 98520 (KOMO-TV Ch. 4 Seattle)—10-w, lat. 47° 03' 42", long. 124° 06' 50".
- Westport, Copalis, Grayland, Ocean City, Ocean Shores, Ocosta & Pacific Beach**—K10EK, Trans-Tel Co., 510 S. Evans, Aberdeen, WA 98520 (KING-TV Ch. 5 Seattle)—1-w, lat. 47° 03' 42", long. 124° 06' 50".
- Westport, Copalis, Grayland, Ocean City, Ocean Shores, Ocosta & Pacific Beach**—K12DO, Trans-Tel Co., 510 S. Evans, Aberdeen, WA 98520 (KIRO-TV Ch. 7 Seattle)—1-w, lat. 47° 03' 42", long. 124° 06' 50".
- White River**—See K53EI, Hood River, OR.
- White Salmon**—See K40AM, Hood River, OR.
- White Salmon**—See K68AJ, Hood River, OR.
- Wilson Creek**—See K60AE, Ephrata.
- Winthrop & Twisp**—K08AY, TV Reception District 2 of Okanogan County, Box 247, Twisp, WA 98856 (KREM-TV Ch. 2 Spokane)—5-w, lat. 48° 18' 56", long. 120° 06' 54".
- Winthrop & Twisp**—K10BD, TV Reception District 2 of Okanogan County, Box 247, Twisp, WA 98856 (KXLY-TV Ch. 4

Spokane)—5-w, lat. 48° 18' 56", long. 120° 06' 54".

Winthrop & Twisp—K12BA, TV Reception District 2 of Okanogan County, Box 247, Twisp, WA 98856 (KHQ-TV Ch. 6 Spokane)—5-w, lat. 48° 18' 56", long. 120° 06' 54".

Winton & Merritt—K03EC, W-M TV Assn., 18595 Karl Rd., Leavenworth, WA 98826 (KHQ-TV Ch. 6 Spokane)—1-w, lat. 47° 47' 00", long. 120° 48' 00".

Winton & Merritt—K05FN, W-M TV Assn., 18595 Karl Rd., Leavenworth, WA 98826 (KXLY-TV Ch. 4 Spokane)—1-w, lat. 47° 47' 00", long. 120° 48' 00".

Wishka Valley—See K08GS, Aberdeen.

Yakima—K68EB, Salmon River Communications Ltd. Partnership, Box 30028, Spokane, WA 99223 (KAYU-TV Ch. 28 Spokane)—1000-w, lat. 46° 31' 56", long. 120° 29' 00". Note: Licensed as LPTV.

West Virginia

***Beckley**—W18BI, Sonlight Bcstg. Systems Inc., 120 Zelgler Circle E, Mobile, AL 36608 (KTBN-TV Ch. 40 Santa Ana-Los Angeles, CA)—1000-w, lat. 37° 57' 30", long. 81° 09' 03".

Charleston—W45AZ, National Minority TV Inc., Box C-11951, Santa Ana, CA 92711 (KTBN-TV Ch. 40 Santa Ana-Los Angeles, CA)—1000-w, lat. 38° 22' 36", long. 81° 42' 09".

Georges Run Road—W13AW, Short Gap TV Assn., Rte. 2, Keyser, WV 26726 (WJAC-TV Ch. 6 Johnstown, PA)—5-w, lat. 39° 31' 17", long. 78° 51' 19".

Grant County—See W48AA, Keyser.

Hampshire—W41AD, West Virginia Educational Bcstg. Authority, 600 Capitol St., Charleston, WV 25301 (WNPB-TV Ch. 24 Morgantown)—lat. 39° 27' 03", long. 78° 20' 53".

Huntington—W55AT, Channel America LPTV Holdings Inc., Suite 804, 24 W. 57th St., New York, NY 10019 (KUSK Ch. 7 Prescott-Phoenix, AZ)—100-w, lat. 38° 25' 16", long. 82° 26' 04". Note: Licensed as LPTV. Requests CP for change from Ch. 55 to Ch. 14. BPTTL-8903031A.

Keyser, Grant County & Mineral County (rural area)—W48AA, West Virginia Educational Bcstg. Authority, Box AH, Beckley, WV 25802-2831 (WNPB-TV Ch. 24 Morgantown)—1000-w, lat. 39° 22' 55", long. 79° 04' 46".

Martinsburg—W44AA, West Virginia Educational Bcstg. Authority, Box AH, Beckley, WV 25802-2831 (WNPB-TV Ch. 24 Morgantown)—1000-w, lat. 39° 27' 35", long. 78° 03' 49".

Mathias—W17AL, Hardy County Rural Development Authority, County Courthouse, Washington St., Moorefield, WV 26836

(WNPB-TV Ch. 24 Morgantown)—10-w, lat. 38° 49' 15", long. 78° 53' 56".

Mineral County—See W48AA, Keyser.

Moorefield—W46BR, Valley TV Cooperative Inc., Box 151, Moorefield, WV 26836 (WTTG Ch. 5 Washington, DC)—20-w, lat. 38° 58' 57", long. 78° 54' 31".

Moorefield—W50BD, Valley TV Cooperative Inc., Box 151, Moorefield, WV 26836 (WUSA Ch. 9 Washington, DC)—10-w, lat. 38° 58' 57", long. 78° 54' 31".

Moorefield—W54BG, Valley TV Cooperative Inc., Box 151, Moorefield, WV 26836 (WJAC-TV Ch. 6 Johnstown, PA)—10-w, lat. 38° 58' 57", long. 78° 54' 31".

Parkersburg—W57AG, West Virginia Educational Bcstg. Authority, Box AH, Beckley, WV 25802-2831 (WPBY-TV Ch. 33 Huntington)—1000-w, lat. 39° 12' 43", long. 81° 35' 31".

Romney—W69AC, West Virginia Educational Bcstg. Authority, Box AH, Beckley, WV 25802-2831 (WNPB-TV Ch. 24 Morgantown)—100-w, lat. 39° 18' 56", long. 78° 43' 04".

Wardensville—W15AD, Hardy County Rural Development Authority, County Courthouse, Washington St., Moorefield, WV 26836 (WNPB-TV Ch. 24 Morgantown)—100-w, lat. 39° 06' 59", long. 78° 28' 25".

Wheeling—W41AA, West Virginia Educational Bcstg. Authority, Box AH, Beckley, WV 25802-2831 (WNPB-TV Ch. 24 Morgantown)—1000-w, lat. 40° 03' 41", long. 80° 45' 08".

Wheeling—W62BW, Abacus Television, No. 101, 1801 Columbia Rd. NW, Washington, DC 20009-2031 (W69CC Ch. 69 Pittsburgh, PA)—1000-w, lat. 40° 04' 58", long. 80° 46' 18". Note: Licensed as LPTV.

Wisconsin

Adams & Friendship—W64AU, State of Wisconsin-Educational Communications Board, 3319 W. Beltline Hwy., Madison, WI 53713 (WHRM-TV Ch. 20 Wausau)—1000-w, lat. 43° 59' 16", long. 89° 49' 05". Note: Licensed as LPTV.

***Bloomington**—W49AG, State of Wisconsin-Educational Communications Board, 3319 W. Beltline Hwy., Madison, WI 53713 (WHLA-TV Ch. 31 La Crosse)—100-w, lat. 42° 54' 12", long. 90° 57' 01".

Darlington—W56AB, City of Darlington, 530 Washington St., Darlington, WI 53530 (WMTV Ch. 15 Madison)—100-w, lat. 42° 40' 47", long. 90° 07' 37".

Darlington—W67AC, City of Darlington, 530 Washington St., Darlington, WI 53530 (WHA-TV Ch. 21 Madison)—100-w, lat. 42° 40' 47", long. 90° 07' 37".

Darlington—W69AB, City of Darlington, 530 Washington St., Darlington, WI 53530 (WKOW-TV Ch. 27 Madison)—100-w, lat. 42° 40' 47", long. 90° 07' 37".

Ellison Bay—See W55AO, Washington Island Twp.

Fence & Florence—W54AR, State of Wisconsin-Educational Communications Board, 3319 W. Beltline Hwy., Madison, WI 53713 (WPNE Ch. 38 Green Bay)—100-w, lat. 45° 44' 13", long. 88° 25' 43".

Florence—See W54AR, Fence.

Fond du Lac—W75AJ, Nationwide Communications Inc., 115 S. Jefferson St., Green Bay, WI 54301 (WBAY-TV Ch. 2 Green Bay)—100-w, lat. 43° 43' 58", long. 88° 26' 28".

Friendship—See W64AU, Adams.

Grantsburg—W39AF, State of Wisconsin-Educational Communications Board, 3319 W. Beltline Hwy., Madison, WI 53713 (WHWC-TV Ch. 28 Menomonie)—100-w, lat. 45° 50' 24", long. 92° 28' 22".

La Crosse—W67CH, KTTC Television Inc., 601 First Ave. SW, Rochester, MN 55902 (KTTC Ch. 10 Rochester, MN)—1-w, lat. 43° 45' 25", long. 91° 17' 40".

Ladysmith—W63AR, Hubbard Bcstg. Inc., 3415 University Ave., St. Paul, MN 55114 (KSTP-TV Ch. 5 St. Paul-Minneapolis, MN)—100-w, lat. 45° 25' 30", long. 91° 09' 31".

***Madison**—W33AX, Trinity Broadcasting Network Inc., Box C-11949, Santa Ana, CA 92411—1000-w, lat. 43° 12' 37", long. 89° 35' 57".

Milwaukee—W46AR, Weigel Bcstg. Co., 141 W. Jackson Blvd., Chicago, IL 60604 (WCIU-TV Ch. 26 Chicago, IL)—1000-w, lat. 43° 02' 20", long. 87° 55' 04". Note: Licensed as LPTV.

Milwaukee—W65BT, Weigel Bcstg. Co., 141 W. Jackson Blvd., Chicago, IL 60604 (WCIU-TV Ch. 26 Chicago, IL)—100-w, lat. 43° 02' 10", long. 87° 54' 05". Note: Licensed as LPTV.

Prairie du Chien—See K12DZ, McGregor, IA.

River Falls—W55AP, State of Wisconsin-Educational Communications Board, 3319 W. Beltline Hwy., Madison, WI 53713 (WHWC-TV Ch. 28 Menomonie)—100-w, lat. 44° 54' 10", long. 92° 41' 27".

Sayner & Vilas County—W57AR, Forward Television Corp. I, Box 8088, Wausau, WI 54402 (WSAW-TV Ch. 7 Wausau)—1000-w, lat. 46° 01' 55", long. 89° 31' 48".

Spooner—W57AS, Hubbard Bcstg. Inc., 3415 University Ave., St. Paul, MN 55114 (KSTP-TV Ch. 5 St. Paul-Minneapolis,

MN)—100-w, lat. 45° 50' 54", long. 91° 54' 48".

Upper Door County—See W55AO, Washington Island Twp.

Vilas County—See W57AR, Sayner.

Washington Island Twp., Ellison Bay & Upper Door County—W55AO, State of Wisconsin-Educational Communications Board, 3319 W. Beltline Hwy., Madison, WI 53713 (WPNE Ch. 38 Green Bay)—100-w, lat. 45° 13' 00", long. 87° 03' 49".

Wausau—W27AU, Northland Television Inc., Trunk G, S. Onelda Ave., Rhinelander, WI 54501 (WJFW-TV Ch. 12 Rhinelander-Wausau)—1000-w, lat. 44° 53' 17", long. 89° 39' 07".

Wyoming

Afton, Auburn, Fairview, Grover & Smoot—K110M, Star Valley TV System Inc., Box 114, Afton, WY 83110 (KIDK Ch. 3 Idaho Falls-Pocatello-Blackfoot, ID)—1-w, lat. 42° 38' 10", long. 110° 59' 30".

Alta—See K02KD, Driggs, ID.

Alta—See K07QC, Driggs, ID.

Arapahoe—See K03ER, Riverton.

Arapahoe—See K05FT, Riverton.

Arapahoe & rural area—See K07UZ, Riverton.

Arvada & Horse Creek—K08GH, Arvada TV Assn., Arvada, WY 82831 (KTWO-TV Ch. 2 Casper)—1-w, lat. 44° 37' 24", long. 106° 05' 59".

Auburn—See K110M, Afton.

Baggs—See K08BM, Lower Snake River, CO.

Banner—See K05AW, Story.

Bear River—See K06IF, Uinta County.

Beaver Ridge, Cora, Daniel, Green River & Pinedale area—K05DK, Cora Peak TV Assn., Box 98, Daniel, WY 83113 (KTWO-TV Ch. 2 Casper)—10-w, lat. 42° 55' 09", long. 110° 00' 52".

Bedford—See K05GJ, Thayne.

Bedford—See K07PB, Thayne.

Bedford—See K12LI, Thayne.

Translators—Wyoming

- Big Goose**—See K04FD, Ranchester. 100-w, lat. 43° 06' 22", long. 110° 13' 46".
- Big Goose Community**—See K06AT, Sheridan.
- Big Laramie Valley, Bosler & Laramie**—K03CR, Laramie Plains Antenna TV Assn. Inc., Box 188, Laramie, WY 82070 (KUSA-TV Ch. 9 Denver, CO)—10-w, lat. 41° 14' 16", long. 105° 27' 48".
- Big Laramie Valley, Bosler & Laramie**—K10FO, Laramie Plains Antenna TV Assn. Inc., Box 188, Laramie, WY 82070 (KCNC-TV Ch. 4 Denver, CO)—10-w, lat. 41° 14' 16", long. 105° 27' 48".
- Big Laramie Valley, Bosler & Laramie**—K12FY, Laramie Plains Antenna TV Assn. Inc., Box 188, Laramie, WY 82070 (KCNC-TV Ch. 4 Denver, CO)—10-w, lat. 41° 14' 16", long. 105° 27' 48".
- Big Piney**—See K04FV, La Barge.
- Big Piney**—K10HO, Upper Green River TV System, Box 98, Big Piney, WY 83113 (KTVX Ch. 4 Salt Lake City, UT)—10-w, lat. 42° 34' 11", long. 109° 54' 39".
- Big Piney & Sublette County rural**—K24DA, Sublette County, Box 98, Big Piney, WY 83113 (KCWC-TV Ch. 4 Lander-Riverton)—20-w, lat. 42° 34' 11", long. 109° 54' 39".
- Big Piney, Boulder, Cottonwood Creek, Daniel, East Fork River, El Paso Natural Gas Camp, Fork River (rural), Horse Creek & Speedway Road**—K07HM, Upper Green River TV System, Box 98, Big Piney, WY 83113 (KTWO-TV Ch. 2 Casper)—1-w, lat. 42° 34' 11", long. 109° 54' 39".
- Big Piney, Boulder, Cottonwood Creek, Daniel, East Fork River, El Paso Natural Gas Camp, Fork River (rural), Horse Creek & Speedway Road**—K12AH, Upper Green River TV System, Box 98, Big Piney, WY 83113 (KIDK Ch. 3 Idaho Falls-Pocatello-Blackfoot, ID)—1-w, lat. 42° 34' 11", long. 109° 54' 39".
- Bigelow Beach area**—K36DD, Daggett County TV Dept., County Courthouse, Manila, UT 84046 (KSL-TV Ch. 5 Salt Lake City, UT)—20-w, lat. 41° 21' 01", long. 110° 54' 24".
- Bigelow Beach area**—K38BZ, Daggett County TV Dept., County Courthouse, Manila, UT 84046 (KUTV Ch. 2 Salt Lake City, UT)—20-w, lat. 41° 21' 01", long. 110° 54' 24".
- Bigelow Beach area**—K40BX, Daggett County TV Dept., County Courthouse, Manila, UT 84046 (KTVX Ch. 4 Salt Lake City, UT)—20-w, lat. 41° 21' 01", long. 110° 54' 24".
- Bondurant**—K69DD, Eastern Bcstg. Corp., Suite 300, 1155 U.S. Hwy. 1, Juno Beach, FL 33408 (KTWO-TV Ch. 2 Casper)—
- Bondurant area**—K11MJ, Hoback Basin TV, Bondurant, WY 82922 (KIDK Ch. 3 Idaho Falls-Pocatello-Blackfoot, ID)—1-w, lat. 43° 10' 05", long. 110° 20' 30".
- Bondurant area**—K13NB, Hoback Basin TV, Bondurant, WY 82922 (KTWO-TV Ch. 2 Casper, KIFI-TV Ch. 8 Idaho Falls-Pocatello-Blackfoot, ID)—1-w, lat. 43° 10' 05", long. 110° 20' 30".
- Bosler**—See K03CR, Big Laramie Valley.
- Bosler**—See K10FO, Big Laramie Valley.
- Bosler**—See K12FY, Big Laramie Valley.
- Boulder**—See K07HM, Big Piney.
- Boulder**—See K12AH, Big Piney.
- Buffalo**—K06HM, Buffalo TV Assn., 80 S. Main St., Buffalo, WY 82834 (KTWO-TV Ch. 2 Casper)—10-w, lat. 44° 20' 25", long. 106° 48' 22".
- Buffalo**—K09KS, Buffalo TV Assn., 80 S. Main St., Buffalo, WY 82834 (KGWC-TV Ch. 14 Casper)—10-w, lat. 44° 20' 25", long. 106° 48' 22".
- Buffalo**—K13LI, Buffalo TV Assn., 80 S. Main St., Buffalo, WY 82834 (KHSD-TV Ch. 11 Lead, SD)—10-w, lat. 44° 20' 25", long. 106° 48' 22".
- California Oil Camp**—See K06FD, La Barge.
- California Oil Camp**—See K09IJ, La Barge.
- Calpet**—See K06FD, La Barge.
- Calpet**—See K09IJ, La Barge.
- Campbell County**—See K08AA, Wyoming.
- Carbon County**—See K56AV, Rawlins.
- Carbon County**—See K58AM, Rawlins.
- Carlisle**—See K07GL, Hulett.
- Carlisle**—See K09AC, Sundance.
- Carlisle, Inyan Cara, Sundance & Williams Divide**—K12AD, Sundance Community TV Assn., Sundance, WY (KOTA-TV Ch. 3 Rapid City, SD)—1-w, lat. 44° 23' 18", long. 104° 22' 33".
- Carter**—K08HB, Upper Bear River TV Service, Box 547, Evanston, WY (KTVX Ch. 4 Salt Lake City, UT)—10-w, lat. 41° 21' 14", long. 110° 54' 38".
- Carter**—K10HR, Upper Bear River TV Service, Box 547, Evanston, WY (KUTV Ch. 2 Salt Lake City, UT)—10-w, lat. 41° 21' 14", long. 110° 54' 38".
- Carter**—K12ID, Upper Bear River TV Service, Box 547, Evanston, WY (KSL-TV Ch. 5 Salt Lake City, UT)—10-w, lat. 41° 21' 14", long. 110° 54' 38".
- Casper**—K06KH, Casper Community College District, 125 College Dr., Casper, WY 82601 (KCWC-TV Ch. 4 Lander-Riverton)—100-w, lat. 42° 44' 26", long. 106° 21' 34".
- Casper, Glenrock, Midwest & rural areas**—K20AB, Hi Ho Bcstg. Corp. of Wyoming, 244 Railway Plaza, Riverton, WY 82501 (KFNE Ch. 10 Riverton)—1000-w, lat. 42° 44' 12", long. 106° 18' 28".
- Cheyenne**—K49AY, Echonet Corp., 9805 E. Iliff, Denver, CO 80231 (KUBD Ch. 59 Denver, CO)—lat. 41° 08' 04", long. 104° 49' 02". Note: Licensed as LPTV.
- Clareton**—K68DC, Stauffer Communications Inc., Box 170, Casper, WY 82602 (KGWC-TV Ch. 14 Casper)—100-w, lat. 43° 42' 09", long. 105° 06' 05".
- Clark & rural area**—K07DA, Park County, Box 110, Cody, WY 82414 (KRMA-TV Ch. 6 Denver, CO)—10-w, lat. 44° 56' 20", long. 109° 07' 00".
- Clark & rural area**—K09OH, Park County, Box 110, Cody, WY 82414 (KULR-TV Ch. 8 Billings, MT)—10-w, lat. 44° 56' 20", long. 109° 07' 00".
- Clark & rural area**—K11PK, Park County, Box 110, Cody, WY 82414 (KTWO-TV Ch. 2 Casper)—10-w, lat. 44° 56' 20", long. 109° 07' 00".
- Clark & rural area**—K13QA, Park County, Box 110, Cody, WY 82414 (KTVQ Ch. 2 Billings, MT)—10-w, lat. 44° 56' 20", long. 109° 07' 00".
- Clarks Fork**—See K11GE, Cooke City, MT.
- Clarks Fork**—See K11QL, Sunlight Basin.
- Clarks Fork**—See K13FW, Cooke City, MT.
- Clarks Fork & Sugarloaf Mountain areas**—K02LH, Park County, Box 110, Cody, WY 82414 (KRMA-TV Ch. 6 Denver, CO)—10-w, lat. 44° 53' 37", long. 109° 38' 22".
- Clarks Fork & Sugarloaf Mountain areas**—K06KT, Park County, Box 110, Cody, WY 82414 (KTWO-TV Ch. 2 Casper)—10-w, lat. 44° 53' 37", long. 109° 38' 22".
- Clarks Fork Canyon**—See K04DB, Sunlight Basin.
- Clarks Fork Canyon & Sunlight Basin areas**—K05CC, Park County, Box 110, Cody, WY 82414 (KULR-TV Ch. 8 Billings, MT; KSVI Ch. 6 Billings, MT)—10-w, lat. 44° 45' 25", long. 109° 22' 21".
- Clarks Fork (Yellowstone River) & Sugarloaf Mountain areas**—K07GG, Park County, Box 110, Cody, WY 82414 (KTVQ Ch. 2 Billings, MT)—1-w, lat. 44° 53' 42", long. 109° 38' 12".
- Clarks Fork (Yellowstone River) & Sugarloaf Mountain areas**—K09GI, Park County, Box 110, Cody, WY 82414 (KULR-TV Ch. 8 Billings, MT)—1-w, lat. 44° 53' 42", long. 109° 38' 12".
- Clear Creek**—See K08JU, Clearmont.
- Clearmont & Clear Creek area**—K08JU, Clearcreek TV Booster Assn., Box 66, Clearmont, WY 82835 (KTWO-TV Ch. 2 Casper)—1-w, lat. 44° 41' 42", long. 106° 22' 10".
- Cody**—K06AZ, Cody TV Club, Box 327, Cody, WY 82414 (KULR-TV Ch. 8 Billings, MT)—1-w, lat. 44° 29' 43", long. 109° 07' 42".
- Cody**—K11BZ, Cody TV Club, Box 327, Cody, WY 82414 (KTVQ Ch. 2 Billings, MT)—1-w, lat. 44° 29' 43", long. 109° 07' 42".
- Cody**—K13GJ, Cody TV Club, Box 327, Cody, WY 82414 (KTWO-TV Ch. 2 Casper)—1-w, lat. 44° 29' 44", long. 109° 09' 14".
- Cody**—K15AD, Rob-Art Inc., Box 85, Cody, WY 82414 (KOUS-TV Ch. 4 Hardin-Billings, MT)—100-w, lat. 44° 29' 48", long. 109° 09' 07".
- Cody**—K45BW, Park County, c/o M. Fontaine, Box 160, Cody, WY 82414 (KGWL-TV Ch. 5 Lander-Riverton)—100-w, lat. 44° 36' 25", long. 108° 51' 30".
- Cody, Powell & rural area**—K47AD, Park County, c/o M. Fontaine, Box 160, Cody, WY 82414—100-w, lat. 44° 36' 25", long. 108° 51' 30".
- Cody, Powell & rural area**—K49AI, Park County, c/o M. Fontaine, Box 160, Cody, WY 82414 (KRMA-TV Ch. 6 Denver, CO)—100-w, lat. 44° 36' 25", long. 108° 51' 30".
- Cody, Powell & rural area**—K51AK, Park County, c/o M. Fontaine, Box 160, Cody, WY 82414 (KTWO-TV Ch. 2 Casper)—100-w, lat. 44° 36' 25", long. 108° 51' 30".
- Cody, Powell & rural area**—K53AL, Park County, c/o M. Fontaine, Box 160, Cody, WY 82414 (KULR-TV Ch. 8 Billings, MT; KSVI Ch. 6 Billings, MT)—100-w, lat. 44° 36' 25", long. 108° 51' 30".
- Cody, Powell & rural area**—K55CA, Park County, c/o M. Fontaine, Box 160, Cody, WY 82414 (KTVQ Ch. 2 Billings, MT)—100-w, lat. 44° 36' 25", long. 108° 51' 30".
- Cokeville**—K08HM, All West Communications Inc., 50 West 100 North, Kamas, UT 84036 (KUTV Ch. 2 Salt Lake City, UT)—1-w, lat. 41° 59' 02", long. 110° 50' 08".
- Cokeville**—K10IF, All West Communications Inc., 50 West 100 North, Kamas, UT 84036 (KTVX Ch. 4 Salt Lake City, UT)—1-w, lat. 41° 59' 02", long. 110° 50' 08".

- Cokeville**—K13FS, All West Communications Inc., 50 West 100 North, Kamas, UT 84036 (KSL-TV Ch. 5 Salt Lake City, UT)—1-w, lat. 41° 59' 02", long. 110° 50' 08".
- Cora**—See K05DK, Beaver Ridge.
- Cottonwood Creek**—See K07HM, Big Piney.
- Cottonwood Creek**—See K12AH, Big Piney.
- Daniel**—See K05DK, Beaver Ridge.
- Daniel**—See K07HM, Big Piney.
- Daniel**—See K12AH, Big Piney.
- Dayton & Tongue River**—K05AC, Dayton TV Assn., Box 123, Dayton, WY 82836 (KTVQ Ch. 2 Billings, MT)—1-w, lat. 44° 51' 57", long. 107° 14' 57".
- Dayton & Tongue River**—K10AE, Dayton TV Assn., Box 123, Dayton, WY 82836 (KULR-TV Ch. 8 Billings, MT)—1-w, lat. 44° 51' 57", long. 107° 14' 57".
- Diamond Basin**—K04DA, Park County, Box 160, Cody, WY 82414 (KTVO Ch. 2 Billings, MT)—10-w, lat. 44° 29' 29", long. 109° 10' 08".
- Diamond Basin**—K05CB, Park County, Box 160, Cody, WY 82414 (KULR-TV Ch. 8 Billings, MT)—10-w, lat. 44° 29' 29", long. 109° 10' 08".
- Douglas**—K04DE, Douglas Entertainment Co., Box 14, Rte. 1, Douglas, WY 82633 (KGWC-TV Ch. 14 Casper)—1-w, lat. 42° 43' 06", long. 105° 18' 51".
- Douglas**—K09KO, Douglas Entertainment Co., Box 14, Rte. 1, Douglas, WY 82633 (KDUH-TV Ch. 4 Scottsbluff, NE)—1-w, lat. 42° 39' 46", long. 105° 23' 36".
- Douglas**—K11RN, First National Entertainment Corp., Bldg. A, 4700 N. State Rd. 7, Fort Lauderdale, FL 33319 (KFNB Ch. 20 Casper)—10-w, lat. 42° 45' 52", long. 105° 25' 03".
- Dry Lake, Point of Rocks & Thayer Junction**—K07PJ, Upper Bear River TV Service, Box 1947, Evanston, WY 82930 (KUTV Ch. 2 Salt Lake City, UT)—5-w, lat. 41° 29' 36", long. 109° 20' 27".
- Dry Lake, Point of Rocks & Thayer Junction**—K09MJ, Upper Bear River TV Service, Box 1947, Evanston, WY 82930 (KSL-TV Ch. 5 Salt Lake City, UT)—5-w, lat. 41° 29' 36", long. 109° 20' 27".
- Dry Lake, Point of Rocks & Thayer Junction**—K11MR, Upper Bear River TV Service, Box 1947, Evanston, WY 82930 (KTVX Ch. 4 Salt Lake City, UT)—5-w, lat. 41° 29' 36", long. 109° 20' 27".
- Dubois**—K04AF, Dubois Community TV Club, Dubois, WY (KGWC-TV Ch. 14 Casper)—1-w, lat. 43° 29' 20", long. 109° 38' 00".
- Dubois**—K07HP, Dubois Community TV Club, Dubois, WY (KTWO-TV Ch. 2 Casper)—1-w, lat. 43° 29' 20", long. 109° 40' 20".
- Dubois**—K25AU, Central Wyoming College, 2660 Peck Ave., Riverton, WY 82501 (KCWC-TV Ch. 4 Lander-Riverton)—100-w, lat. 43° 29' 58", long. 109° 41' 16".
- East Fork River**—See K07HM, Big Piney.
- East Fork River**—See K12AH, Big Piney.
- Edgerton, Linch & Midwest**—K07NZ, Salt Creek TV Assn. Inc., Box 179, Midwest, WY 82643 (KHSD-TV Ch. 11 Lead, SD)—10-w, lat. 43° 28' 58", long. 106° 09' 49".
- El Paso Natural Gas Camp**—See K07HM, Big Piney.
- El Paso Natural Gas Camp**—See K12AH, Big Piney.
- Elmo**—See K08EH, Medicine Bow.
- Emigrant**—K19CO, Paradise Valley TV District, Box 152, Livingston, MT 59047 (KSVI Ch. 6 Billings, MT)—lat. 45° 20' 07", long. 110° 41' 22".
- Encampment**—K06BR, Elk Mountain TV Co., Saratoga, WY 84701 (KGWN-TV Ch. 5 Cheyenne)—10-w, lat. 41° 17' 10", long. 106° 44' 00".
- Encampment**—K08CP, Elk Mountain TV Co., Saratoga, WY 84701 (KTWO-TV Ch. 2 Casper)—10-w, lat. 41° 17' 10", long. 106° 44' 00".
- Etna**—See K05GJ, Thayne.
- Etna**—See K07PB, Thayne.
- Etna**—See K12LI, Thayne.
- Evanston**—See K06IF, Uinta County.
- Evanston**—See K09JL, Upper Bear River Valley.
- Evanston**—See K11JQ, Upper Bear River Valley.
- Evanston**—See K13JV, Upper Bear River Valley.
- Evanston**—K19CP, Larry H. Miller Communications Corp., 5650 S. State St., Murray, UT 84107 (KJZZ-TV Ch. 14 Salt Lake City, UT)—100-w, lat. 41° 21' 09", long. 110° 54' 26".
- Evanston**—K23DS, Wyoming Communications Corp., 224 Hayden Ave., Evanston, WY 82930 (KUTV Ch. 2 Salt Lake City, UT)—100-w, lat. 41° 21' 06", long. 110° 54' 20".
- Evanston**—K28DV, Wyoming Communications Corp., 224 Hayden Ave., Evanston, WY 82930 (KTVX Ch. 4 Salt Lake City, UT)—100-w, lat. 41° 21' 06", long. 110° 54' 20".
- Evanston**—K32DS, Wyoming Communications Corp., 224 Hayden Ave., Evanston, WY 82930 (KSL-TV Ch. 5 Salt Lake City, UT)—100-w, lat. 41° 21' 06", long. 110° 54' 20".
- Fairview**—See K110M, Afton.
- Fontemelle**—See K06FD, La Barge.
- Fontemelle**—See K09IJ, La Barge.
- Fork River**—See K07HM, Big Piney.
- Fork River**—See K12AH, Big Piney.
- Fort Bridger**—See K07LS, Little America.
- Fort Bridger**—See K09DI, Mountain View.
- Fort Bridger**—See K11DN, Mountain View.
- Fort Bridger**—See K13DH, Mountain View.
- Fort MacKenzie**—See K06AT, Sheridan.
- Fort MacKenzie**—See K10KP, Sheridan.
- Freedom**—See K05GJ, Thayne.
- Freedom**—See K07PB, Thayne.
- Freedom**—See K12LI, Thayne.
- Freedom**—K31DC, Lower Star Valley Non-Profit TV Assn., Box 123, Freedom, WY 83120 (KISU-TV Ch. 10 Pocatello, ID)—20-w, lat. 43° 01' 23", long. 111° 04' 21".
- Freedom**—K66DU, Lower Star Valley Non-Profit TV Assn., Box 123, Freedom, WY 83120 (KTWO-TV Ch. 2 Casper)—1-w, lat. 43° 06' 40", long. 111° 07' 25".
- *Freedom-Etna**—K33DS, Lower Star Valley TV Assn., Box 123, Freedom, WY 83120 (KTWO-TV Ch. 2 Casper)—20-w, lat. 43° 01' 23", long. 111° 04' 21".
- Fremont County**—See K03ER, Riverton.
- Fremont County**—See K05FT, Riverton.
- Garland**—See K05AB, Powell.
- Garland**—See K12AE, Powell.
- Gillette**—K04AB, Gillette TV Assn., Box 786, Gillette, WY 82716 (KTWO-TV Ch. 2 Casper)—1-w, lat. 44° 17' 30", long. 105° 30' 00".
- Gillette**—K06JM, Duhamel Bcstg. Enterprises, Box 1760, Rapid City, SD 57709 (KOTA-TV Ch. 3 Rapid City, SD)—10-w, lat. 44° 17' 58", long. 105° 34' 04".
- Gillette**—See K08AA, Wyodak.
- Gillette**—K16AE, Stauffer Communications Inc., 304 N. Center St., Casper, WY 82601 (KGWC-TV Ch. 14 Casper)—100-w, lat. 44° 12' 33", long. 105° 28' 05". Note: Licensed as LPTV.
- Gillette**—K28CH, Central Wyoming College, 2660 Peck Ave., Riverton, WY 82501 (KCWC-TV Ch. 4 Lander-Riverton)—1000-w, lat. 44° 18' 17", long. 105° 33' 53". Note: Licensed as LPTV.
- Glenrock**—See K20AB, Casper.
- Granger**—K03ES, Upper Bear River TV Service, Box 1947, Evanston, WY 82930 (KSL-TV Ch. 5 Salt Lake City, UT)—5-w, lat. 41° 28' 15", long. 110° 01' 45".
- Granger**—K06IW, Upper Bear River TV Service, Box 1947, Evanston, WY 82930 (KTVX Ch. 4 Salt Lake City, UT)—5-w, lat. 41° 28' 15", long. 110° 01' 45".
- Granger**—K07OI, Upper Bear River TV Service, Box 1947, Evanston, WY 82930 (KUTV Ch. 2 Salt Lake City, UT)—5-w, lat. 41° 28' 15", long. 110° 01' 45".
- Granger**—See K69BY, Little America.
- Green River**—See K05DK, Beaver Ridge.
- Grover**—See K110M, Afton.
- Hanna**—See K08EH, Medicine Bow.
- Hoback Junction**—K11LL, Retlaw Enterprises Inc., Box 2008, 1255 E. 17th St., Idaho Falls, ID 83401 (KIDK Ch. 3 Idaho Falls-Pocatello-Blackfoot, ID)—1-w, lat. 43° 22' 00", long. 110° 44' 00".
- Hoback Junction**—K13LY, The Post Co., Box 1800, Idaho Falls, ID 83401—1-w, lat. 43° 22' 00", long. 110° 44' 00".
- Horse Creek**—See K07HM, Big Piney.
- Horse Creek**—See K08GH, Arvada.
- Horse Creek**—See K12AH, Big Piney.
- Hudson & rural surrounding area**—K110I, Riverton-Fremont TV Club Inc., 113 S. 2nd E, Riverton, WY 82501 (KTWO-TV Ch. 2 Casper)—1-w, lat. 42° 53' 45", long. 108° 35' 00".
- Hudson & rural surrounding area**—K130Z, Riverton-Fremont TV Club Inc., 113 S. 2nd E, Riverton, WY 82501 (KCNC-TV Ch. 4 Denver, CO)—1-w, lat. 42° 53' 45", long. 108° 35' 00".
- Hulett**—K06GI, Hulett TV Club, Hulett, WY 82720 (KHSD-TV Ch. 11 Lead, SD)—1-w, lat. 44° 42' 40", long. 104° 38' 15".
- Hulett, Carlisle, New Haven & Oshota**—K07GL, Little Missouri Butte TV Assn., Hulett, WY (KTWO-TV Ch. 2 Casper)—1-w, lat. 44° 36' 25", long. 104° 46' 46".

Translators—Wyoming

- Inyan Cara**—See K09AC, Sundance.
- Inyan Cara**—See K12AD, Carlisle.
- Jackson**—K13FZ, The Post Co., Box 1800, Idaho Falls, ID 83401 (KIFI-TV Ch. 8 Idaho Falls-Pocatello-Blackfoot, ID)—10-w, lat. 43° 27' 10", long. 110° 45' 50".
- Jackson**—K488M, Ambassador Media Corp., Box 667, 425 E. Center, Pocatello, ID 83201 (KPVI Ch. 6 Pocatello-Blackfoot-Idaho Falls, ID)—lat. 43° 27' 42", long. 110° 45' 09". Note: Licensed as LPTV.
- Jackson**—K50BL, Central Wyoming College, 2660 Peck Ave., Riverton, WY 82501 (KCWC-TV Ch. 4 Lander-Riverton)—lat. 43° 27' 45", long. 110° 45' 03".
- Jackson**—K56BT, Eastern Bcstg. Corp., Suite 300, 1155 U.S. Hwy. 1, Juno Beach, FL 33408 (KTWO-TV Ch. 2 Casper)—100-w, lat. 43° 35' 50", long. 110° 52' 13".
- Jackson & Wilson**—K59DY, The Post Co., Box 1800, Idaho Falls, ID 83401 (KIFI-TV Ch. 8 Idaho Falls-Pocatello-Blackfoot, ID)—10-w, lat. 43° 35' 50", long. 110° 52' 12".
- Jackson, Hoback Canyon & South Fork**—K11GI, Retlaw Enterprises Inc., 1255 E. 17th St., Idaho Falls, ID 83401 (KIDK Ch. 3 Idaho Falls-Pocatello-Blackfoot, ID)—1-w, lat. 43° 27' 43", long. 110° 45' 10".
- Jackson, Hoback Canyon & South Fork**—K11GI, Retlaw Enterprises Inc., 1255 E. 17th St., Idaho Falls, ID 83401 (KIDK Ch. 3 Idaho Falls-Pocatello-Blackfoot, ID)—1-w, lat. 43° 27' 43", long. 110° 45' 10".
- Jeffrey City**—K07NI, Riverton Fremont TV Club Inc., Box 628, Riverton, WY 82501 (KGWC-TV Ch. 14 Casper)—10-w, lat. 42° 23' 57", long. 107° 57' 20".
- Jeffrey City**—K09MI, Riverton Fremont TV Club Inc., Box 628, Riverton, WY 82501 (KTWO-TV Ch. 2 Casper)—10-w, lat. 42° 24' 39", long. 107° 57' 20".
- Jeffrey City**—K11MN, Riverton Fremont TV Club Inc., Box 628, Riverton, WY 82501 (KRMA-TV Ch. 6 Denver, CO)—10-w, lat. 42° 23' 57", long. 107° 57' 20".
- Jeffrey City & rural area**—K13NW, Riverton Fremont TV Club Inc., Box 628, Riverton, WY 82501 (KCNC-TV Ch. 4 Denver, CO)—10-w, lat. 42° 23' 57", long. 107° 57' 20".
- Kaycee**—K06IA, Powder River TV Booster Assn., Box 282, Kaycee, WY 82639 (KHSD-TV Ch. 11 Lead, SD)—10-w, lat. 43° 44' 02", long. 106° 37' 22".
- Kerney**—See K05AW, Story.
- La Barge**—K02GE, Tulsa TV Assn., Box 24, La Barge, WY 83123 (KSL-TV Ch. 5 Salt Lake City, UT)—1-w, lat. 42° 18' 45", long. 110° 19' 35".
- La Barge**—K09IJ, Tulsa TV Assn., Box 24, La Barge, WY 83123 (KTWO-TV Ch. 2 Casper)—1-w, lat. 42° 19' 26", long. 110° 19' 08".
- La Barge**—K62CS, Lyman TV Assn., Box 96, Mountain View, WY 82939 (KTWO-TV Ch. 2 Casper)—20-w, lat. 42° 19' 28", long. 110° 18' 27".
- La Barge & Big Piney**—K04FV, Tulsa TV Assn., Box 24, La Barge, WY 83123 (KUTV Ch. 2 Salt Lake City, UT)—5-w, lat. 42° 09' 27", long. 110° 19' 39".
- La Barge, California Oil Camp, Calpet, Fontenelle & Utah Oil Camp**—K06FD, Tulsa TV Assn., Box 24, La Barge, WY 83123 (KTVX Ch. 4 Salt Lake City, UT)—5-w, lat. 42° 19' 27", long. 110° 19' 35".
- Lance Creek**—K09JI, Lance Creek TV Club, Lance Creek, WY 82222 (KOTA-TV Ch. 3 Rapid City, SD)—1-w, lat. 43° 04' 00", long. 104° 46' 00".
- Lander**—K12HM, Lander Valley TV Assn., Box 621, Lander, WY 82520 (KTWO-TV Ch. 2 Casper)—1-w, lat. 42° 52' 32", long. 108° 41' 42".
- Lander**—K22CI, Eastern Bcstg. Corp., Suite 300, 1155 U.S. Hwy. 1, Juno Beach, FL 33408 (KTWO-TV Ch. 2 Casper)—100-w, lat. 42° 54' 19", long. 108° 42' 34".
- Laramie**—See K03CR, Big Laramie Valley.
- Laramie**—K08IQ, Burke Broadcasting Co. of Cheyenne, 1800 Judson Rd., Longview, TX 75606 (KGWN-TV Ch. 5 Cheyenne)—100-w, lat. 41° 17' 06", long. 105° 26' 41".
- Laramie**—See K10FQ, Big Laramie Valley.
- Laramie**—See K12FY, Big Laramie Valley.
- Laramie**—K57AF, Laramie Plains Antenna TV Assn. Inc., Box 188, Laramie, WY 82070 (KRMA-TV Ch. 6 Denver, CO)—100-w, lat. 41° 14' 16", long. 105° 27' 48".
- Laramie**—K59AM, Laramie Plains Antenna TV Assn. Inc., Box 188, Laramie, WY 82070 (KWGN-TV Ch. 2 Denver, CO)—100-w, lat. 41° 14' 16", long. 105° 27' 48".
- Laramie**—K61DX, Eastern Bcstg. Corp., Suite 300, 1155 U.S. Hwy. 1, Juno Beach, FL 33408 (KTWO-TV Ch. 2 Casper)—100-w, lat. 41° 16' 04", long. 105° 26' 00". Requests CP for change to 1000-w. BPTT-JF0415BP.
- Linch**—See K07NZ, Edgerton.
- Little America**—See K09DI, Mountain View.
- Little America**—See K11DN, Mountain View.
- Little America**—See K13DH, Mountain View.
- Little America**—See K72CX, McKinnon.
- Little America & Granger**—K69BY, Rocky Mountain Communications Network Inc., 300 N. Center St., Casper, WY (KGWR-TV Ch. 13 Rock Springs)—100-w, lat. 41° 29' 46", long. 109° 20' 50".
- Little America & McKinnon**—K27DZ, Daggett County TV Dept., County Courthouse, Manila, UT 84046 (KUTV Ch. 2 Salt Lake City, UT)—100-w, lat. 41° 06' 19", long. 110° 12' 13".
- Little America & McKinnon**—K29CR, Daggett County TV Dept., County Courthouse, Manila, UT 84046 (KSL-TV Ch. 5 Salt Lake City, UT)—100-w, lat. 41° 06' 19", long. 110° 12' 13".
- Little America, Fort Bridger, Lyman, McKinnon, Mountain View & Opal**—K07LS, Bridger Valley, Daggett County ETV Cooperative, Services Board, 79 Alder, Mountain View, WY 82939 (KUED Ch. 7 Salt Lake City, UT)—1-w, lat. 41° 06' 23", long. 110° 12' 26".
- Lonetree**—See K09DI, Mountain View.
- Lonetree**—See K11DN, Mountain View.
- Lonetree**—See K13DH, Mountain View.
- Lovell**—K12AC, Lovell Byron Cowley TV, 225 E. 6th St., Lovell, WY 82431 (KTVQ Ch. 2 Billings, MT)—1-w, lat. 44° 49' 35", long. 108° 20' 22".
- Lower Piney**—See K05AW, Story.
- Lucerne District**—See K05EA, Thermopolis.
- Lusk**—K08AJ, Lusk TV Club, Box 757, Lusk, WY 82225 (KGWC-TV Ch. 14 Casper)—1-w, lat. 42° 43' 50", long. 104° 25' 00".
- Lusk**—K12IS, Lusk TV Club, Box 757, Lusk, WY 82225 (KTWO-TV Ch. 2 Casper)—1-w, lat. 42° 47' 37", long. 104° 25' 20".
- Lyman**—See K07LS, Little America.
- Mammoth**—See K06AD, Yellowstone National Park.
- Mammoth & Yellowstone National Park**—K10JH, Mammoth Community TV & FM Assn., Box 255, Yellowstone Park, WY 82190 (KTVQ Ch. 2 Billings, MT)—1-w, lat. 44° 56' 02", long. 110° 42' 23".
- *Mammoth & Yellowstone National Park**—K13VA, Mammoth Community TV & FM Assn., Box 255, Yellowstone Park, WY 82190 (KULR-TV Ch. 8 Billings, MT)—5-w, lat. 44° 56' 02", long. 110° 42' 23".
- Mammoth Hot Springs**—K09UT, Mammoth Community TV & FM Assn., Box 255, Yellowstone Park, WY 82190 (KSVI Ch. 6 Billings, MT)—100-w, lat. 44° 55' 56", long. 110° 42' 22".
- Manderson & rural area**—K03GF, Town of Manderson, Manderson, WY 82432 (KRMA-TV Ch. 6 Denver, CO)—1-w, lat. 44° 15' 44", long. 107° 56' 36".
- Manderson & rural area**—K06KW, Town of Manderson, Manderson, WY 82432 (KTWO-TV Ch. 2 Casper)—1-w, lat. 44° 15' 44", long. 107° 56' 36".
- Manderson & rural area**—K07SU, Town of Manderson, Manderson, WY 82432 (KTVQ Ch. 2 Billings, MT)—1-w, lat. 44° 15' 44", long. 107° 56' 36".
- Manderson & rural area**—K13TX, Town of Manderson, Manderson, WY 82432 (KULR-TV Ch. 8 Billings, MT)—1-w, lat. 44° 15' 44", long. 107° 56' 36".
- McKinnon**—See K07LS, Little America.
- McKinnon**—See K27DZ, Little America.
- McKinnon**—See K29CR, Little America.
- McKinnon & Little America**—K72CX, Daggett County TV Dept., County Courthouse, Manila, UT 84046 (KTVX Ch. 4 Salt Lake City, UT)—100-w, lat. 41° 06' 19", long. 110° 12' 13". Requests CP for change from Ch. 72 to Ch. 25. BPTT-910926IF.
- Medicine Bow**—K07LI, Town of Medicine Bow, Box 156, Medicine Bow, WY 82329 (KGWC-TV Ch. 14 Casper)—1-w, lat. 41° 52' 50", long. 106° 04' 28".
- Medicine Bow**—K09LS, Town of Medicine Bow, Box 156, Medicine Bow, WY 82329 (KUSA-TV Ch. 9 Denver, CO)—1-w, lat. 41° 52' 50", long. 106° 04' 28".
- Medicine Bow**—K13MP, Town of Medicine Bow, Box 156, Medicine Bow, WY 82329 (KTWO-TV Ch. 2 Casper)—1-w, lat. 41° 52' 50", long. 106° 04' 28".
- Medicine Bow, Elmo & Hanna**—K08EH, Hanna-Elmo TV Assn., Box 111, Hanna, WY 82327 (KTWO-TV Ch. 2 Casper)—1-w, lat. 41° 53' 07", long. 106° 32' 24".
- Meeteetse**—K09BP, Meeteetse Community TV, Box 355, Meeteetse, WY (KTVQ Ch. 2 Billings, MT)—1-w, lat. 44° 09' 14", long. 108° 52' 09".
- Meeteetse & rural area**—K63BO, Park County, Box 110, Cody, WY 82414 (KRMA-TV Ch. 6 Denver, CO)—100-w, lat. 44° 08' 45", long. 108° 54' 15".
- Meeteetse & rural area**—K65BW, Park County, Box 110, Cody, WY 82414 (KTWO-TV Ch. 2 Casper)—100-w, lat. 44° 08' 45", long. 108° 54' 15".
- Meeteetse & rural area**—K67CB, Park County, Box 110, Cody, WY 82414 (KULR-TV Ch. 8 Billings, MT; KSVI Ch. 6 Billings, MT)—100-w, lat. 44° 08' 45", long. 108° 54' 15".
- Meeteetse & rural area**—K69CS, Park County, Box 110, Cody, WY 82414 (KTVQ Ch. 2 Billings, MT)—100-w, lat. 44° 08' 45", long. 108° 54' 15".
- Midwest**—See K07NZ, Edgerton.

- Midwest**—See K20AB, Casper.
- Moorcroft**—K06HL, Moorcroft Community TV Inc., Box 86, Moorcroft, WY 82721 (KHSD-TV Ch. 11 Lead, SD)—1-w, lat. 44° 15' 05", long. 104° 56' 50".
- Moorcroft**—K09KR, Moorcroft Community TV Inc., Box 86, Moorcroft, WY 82721 (KTWO-TV Ch. 2 Casper)—1-w, lat. 44° 15' 05", long. 104° 56' 50".
- Mountain View**—K03GX, Lyman TV Assn., Box 96, Mountain View, WY 82939—10-w, lat. 41° 06' 43", long. 110° 13' 00".
- Mountain View**—See K07LS, Little America.
- Mountain View, Fort Bridger, Little America, Lonetree & Opal**—K09DI, Lyman TV Assn., Box 96, Mountain View, WY 82939 (KSL-TV Ch. 5 Salt Lake City, UT)—1-w, lat. 41° 06' 50", long. 110° 14' 00".
- Mountain View, Fort Bridger, Little America, Lonetree & Opal**—K11DN, Lyman TV Assn., Box 96, Mountain View, WY 82939 (KUTV Ch. 2 Salt Lake City, UT)—1-w, lat. 41° 06' 50", long. 110° 14' 00".
- Mountain View, Fort Bridger, Little America, Lonetree & Opal**—K13DH, Lyman TV Assn., Box 96, Mountain View, WY 82939 (KTVX Ch. 4 Salt Lake City, UT)—1-w, lat. 41° 06' 50", long. 110° 14' 00".
- New Haven**—See K07GL, Hulett.
- Newcastle**—K07AC, Newcastle TV Assn. Inc., Box 84, Newcastle, WY 82701 (KDUH-TV Ch. 4 Scottsbluff, NE)—1-w, lat. 43° 50' 24", long. 104° 12' 03".
- Newcastle**—K09AD, Newcastle TV Assn. Inc., Box 84, Newcastle, WY 82701 (KTWO-TV Ch. 2 Casper)—1-w, lat. 43° 50' 24", long. 104° 12' 03".
- Newcastle**—K13JK, Newcastle TV Assn. Inc., Box 84, Newcastle, WY 82701 (KIVV-TV Ch. 5 Lead-Deadwood, SD)—10-w, lat. 43° 50' 24", long. 104° 12' 03".
- North Fork**—K07RS, Park County, Box 110, Cody, WY 82414 (KRMA-TV Ch. 6 Denver, CO)—1-w, lat. 44° 29' 08", long. 109° 10' 29".
- North Fork**—K09SF, Park County, Box 110, Cody, WY 82414 (KTWO-TV Ch. 2 Casper)—1-w, lat. 44° 29' 08", long. 109° 10' 29".
- Opal**—See K07LS, Little America.
- Opal**—See K09DI, Mountain View.
- Opal**—See K11DN, Mountain View.
- Opal**—See K13DH, Mountain View.
- Orchard Ranch**—K05CE, Orchard Ranch Ltd., Box 3800, HC 30, Ten Sleep, WY 82442 (KTWO-TV Ch. 2 Casper)—1-w, lat. 43° 36' 30", long. 107° 25' 45".
- Osage**—K08BI, Osage TV Assn. Inc., Box 78, Osage, WY 82725 (KTWO-TV Ch. 2 Casper)—1-w, lat. 43° 56' 36", long. 104° 24' 07".
- Oshota**—See K07GL, Hulett.
- Owl Creek**—See K05EA, Thermopolis.
- Paradise**—See K05GM, Plains, MT.
- Paradise**—See K07CH, Plains, MT.
- Passaic**—See K06CD, Sayle, MT.
- Pinedale**—See K05DK, Beaver Ridge.
- *Pinedale**—K14IL, Sublette County, Box 98, Big Piney, WY 83113 (KCWC-TV Ch. 4 Lander-Riverton)—20-w, lat. 42° 55' 09", long. 110° 00' 52".
- Pinedale**—K16CS, Sublette County, Box 98, Big Piney, WY 83113 (KTWO-TV Ch. 2 Casper)—20-w, lat. 42° 55' 09", long. 110° 00' 52".
- Point of Rocks**—See K07PJ, Dry Lakes.
- Point of Rocks**—See K09MJ, Dry Lakes.
- Point of Rocks**—See K11MR, Dry Lakes.
- Powell**—See K47AD, Cody.
- Powell**—See K49AI, Cody.
- Powell**—See K51AK, Cody.
- Powell**—See K53AL, Cody.
- Powell**—See K55CA, Cody.
- Powell & Garland**—K05AB, City of Powell, Box 1008, Powell, WY 82435 (KULR-TV Ch. 8 Billings, MT)—1-w, lat. 44° 44' 30", long. 108° 45' 30".
- Powell & Garland**—K12AE, City of Powell, Box 1008, Powell, WY 82435 (KTVQ Ch. 2 Billings, MT)—1-w, lat. 44° 44' 30", long. 108° 45' 30".
- Ranchester**—K12AX, Ranchester TV Assn., Ranchester, WY 82839 (KTWO-TV Ch. 2 Casper)—1-w, lat. 44° 55' 00", long. 107° 09' 59".
- Ranchester & Big Goose**—K04FD, Sheridan TV Translator Inc., Box 150, Sheridan, WY 82801 (KTWO-TV Ch. 2 Casper)—1-w, lat. 44° 37' 24", long. 107° 06' 59". Requests assignment of license to Northern Wyoming Community College. BALTTV-940628IA.
- Rawlins & Carbon County (rural)**—K56AV, Riverton Fremont TV Club Inc., Box 628, Riverton, WY 82501 (KGWC-TV Ch. 14 Casper)—100-w, lat. 41° 40' 48", long. 107° 14' 12".
- Rawlins & Carbon County (rural)**—K58AM, Riverton Fremont TV Club Inc., Box 628, Riverton, WY 82501 (KCNC-TV Ch. 4 Denver, CO)—100-w, lat. 41° 40' 48", long. 107° 14' 12".
- Rawlins & Sinclair**—K21CV, Eastern Bcstg. Corp., Suite 300, 1155 U.S. Hwy. 1, Juno Beach, FL 33408 (KTWO-TV Ch. 2 Casper)—100-w, lat. 41° 46' 15", long. 107° 14' 17".
- Recluse**—K05EN, Recluse TV Club, Box 132, Clearmont, WY 82835 (KHSD-TV Ch. 11 Lead, SD)—1-w, lat. 44° 47' 15", long. 105° 48' 00".
- Recluse**—K10BL, Spotted Horse TV Booster Club, Recluse, WY 82725 (KTWO-TV Ch. 2 Casper)—1-w, lat. 44° 43' 00", long. 105° 47' 00".
- Riverton**—K08GO, Riverton-Fremont TV Club Inc., Box 628, Riverton, WY 82501 (KTWO-TV Ch. 2 Casper)—1-w, lat. 43° 02' 22", long. 108° 26' 15".
- Riverton & rural area**—K12MJ, Riverton-Fremont TV Club Inc., Box 628, Riverton, WY 82501—5-w, lat. 43° 02' 22", long. 108° 26' 15".
- Riverton, Arapahoe & Fremont County (rural)**—K03ER, Riverton-Fremont TV Club Inc., Box 628, Riverton, WY 82501 (KCNC-TV Ch. 4 Denver, CO)—10-w, lat. 42° 43' 05", long. 108° 09' 10".
- Riverton, Arapahoe & Fremont County (rural)**—K05FT, Riverton-Fremont TV Club Inc., Box 628, Riverton, WY 82501 (KRMA-TV Ch. 6 Denver, CO)—10-w, lat. 42° 43' 05", long. 108° 09' 10".
- Riverton, Arapahoe & rural area**—K07UZ, Riverton-Fremont TV Club Inc., Box 628, Riverton, WY 82501 (KOUS-TV Ch. 4 Hardin-Billings, MT)—10-w, lat. 43° 02' 22", long. 108° 26' 15".
- Rock River**—K04KW, Town of Rock River, Box 280, Rock River, WY 82083 (KCNC-TV Ch. 4 Denver, CO)—10-w, lat. 41° 42' 24", long. 105° 54' 53".
- Rock River**—K06LU, Town of Rock River, Box 280, Rock River, WY 82083 (KGWN-TV Ch. 5 Cheyenne)—10-w, lat. 41° 42' 24", long. 105° 54' 53".
- Rock River**—K07JE, Town of Rock River, Box 280, Rock River, WY 82083 (KMGH-TV Ch. 7 Denver, CO)—1-w, lat. 41° 42' 24", long. 105° 54' 55".
- Rock River**—K13KE, Town of Rock River, Box 280, Rock River, WY 82083 (KUSA-TV Ch. 9 Denver, CO)—1-w, lat. 41° 42' 24", long. 105° 54' 55".
- Rock Springs**—K22BK, Central Wyoming College, 2660 Peck Ave., Riverton, WY 82501 (KCWC-TV Ch. 4 Lander-Riverton)—100-w, lat. 41° 29' 50", long. 109° 20' 36". Note: Licensed as LPVT.
- Rock Springs**—K26DK, Larry H. Miller Communications Corp., 5650 S. State St., Murray, UT 84107 (KJZZ-TV Ch. 14 Salt Lake City, UT)—20-w, lat. 41° 26' 05", long. 109° 07' 00".
- Rozet**—K13IP, Rozet TV Club, Rozet, WY 82727 (KTWO-TV Ch. 2 Casper)—1-w, lat. 44° 17' 00", long. 105° 19' 15".
- Saratoga & rural area**—K07NT, Riverton Fremont TV Club Inc., Box 628, Riverton, WY 82501 (KCNC-TV Ch. 4 Denver, CO)—5-w, lat. 41° 19' 03", long. 106° 21' 18".
- Saratoga & rural area**—K09OC, Riverton Fremont TV Club Inc., Box 628, Riverton, WY 82501 (KRMA-TV Ch. 6 Denver, CO)—5-w, lat. 41° 19' 03", long. 106° 21' 18".
- Saratoga & rural area**—K11ER, Elk Mountain TV Co., Saratoga, WY 82331 (KGWN-TV Ch. 5 Cheyenne)—10-w, lat. 41° 25' 50", long. 106° 41' 40".
- Saratoga & rural area**—K13EI, Elk Mountain TV Co., Saratoga, WY 82331 (KTWO-TV Ch. 2 Casper)—10-w, lat. 41° 25' 50", long. 106° 41' 40".
- Shell**—K05GE, Shell TV Assn., Shell Rte., Shell, WY 82441 (KULR-TV Ch. 8 Billings, MT)—1-w, lat. 44° 34' 10", long. 107° 48' 00".
- Sheridan**—K26BE, Central Wyoming College, 2660 Peck Ave., Riverton, WY 82501 (KCWC-TV Ch. 4 Lander-Riverton)—1000-w, lat. 44° 36' 07", long. 106° 55' 54". Note: Licensed as LPVT.
- Sheridan**—K55BL, Eastern Bcstg. Corp., Suite 300, 1155 U.S. Hwy. 1, Juno Beach, FL 33408 (KTWO-TV Ch. 2 Casper)—1-w, lat. 44° 36' 07", long. 106° 55' 54".
- Sheridan & Fort MacKenzie**—K10KP, Sheridan TV Translator Inc., Box 150, Sheridan, WY 82801 (KGWC-TV Ch. 14 Casper)—10-w, lat. 44° 37' 24", long. 107° 06' 59". Requests assignment of license to Northern Wyoming Community College. BALTTV-940628IC.
- Sheridan & surrounding rural areas**—K07HC, KTVQ Communications Inc., 134 Columbus St., Cheyenne, WY 82402 (KTVQ Ch. 2 Billings, MT)—100-w, lat. 44° 37' 37", long. 107° 06' 51".
- Sheridan, Big Goose Community & Fort MacKenzie**—K06AT, Sheridan TV Translator Inc., Box 150, Sheridan, WY 82801 (KTWO-TV Ch. 2 Casper)—10-w, lat. 44° 37' 24", long. 107° 06' 59". Requests assignment of license to Northern Wyoming Community College. BALTTV-04-628IB.
- *Shoshone River**—K59FC, Park County, Box 160, Cody, WY 82414 (KULR-TV Ch. 8 Billings, MT)—20-w, lat. 44° 29' 29", long. 109° 10' 08".
- Shoshoni**—K13NZ, Shoshoni TV Assn., Box 85, Shoshoni, WY 82649 (KGWC-TV Ch. 14 Casper)—1-w, lat. 43° 26' 15", long. 108° 00' 02".

Translators—Wyoming

Shoshoni—K35CV, Eastern Bcstg. Corp., Suite 300, 1155 U.S. Hwy. 1, Juno Beach, FL 33408 (KTWO-TV Ch. 2 Casper)—100-w, lat. 43° 26' 15", long. 107° 59' 51".

***Shoshoni/Thermopolis rural area**—K40AQ, Riverton-Fremont TV Club Inc., Box 628, Riverton, WY 82501 (KGWL-TV Ch. 5 Lander-Riverton)—100-w, lat. 43° 27' 00", long. 108° 14' 00". Note: Licensed as LPTV.

Sinclair—See K21CV, Rawlins.

Smoot—K09VJ, Star Valley TV System Inc., Box 114, Afton, WY 83110—10-w, lat. 42° 38' 10", long. 110° 58' 30".

Smoot—See K110M, Afton.

South Fork—K02LG, Park County, Box 160, Cody, WY 82414 (KRMA-TV Ch. 6 Denver, CO)—1-w, lat. 44° 14' 30", long. 109° 31' 30".

South Fork—K06KS, Park County, Box 160, Cody, WY 82414 (KRMA-TV Ch. 6 Denver, CO)—10-w, lat. 44° 14' 03", long. 109° 31' 30".

South Fork—K11GG, Park County, Box 160, Cody, WY 82414 (KTVO Ch. 2 Billings, MT)—5-w, lat. 44° 14' 30", long. 109° 31' 30".

South Fork—K13FX, Park County, Box 160, Cody, WY 82414 (KULR-TV Ch. 8 Billings, MT; KSVI Ch. 6 Billings, MT)—5-w, lat. 44° 14' 30", long. 109° 31' 30".

South Park—K07KS, Retlaw Enterprises Inc., Box 2008, 1255 E. 17th St., Idaho Falls, ID 83401 (KIDK Ch. 3 Idaho Falls-Pocatello-Blackfoot, ID)—1-w, lat. 43° 23' 20", long. 110° 44' 15".

South Park—K09LF, The Post Co., Box 1800, Idaho Falls, ID 83401 (KIFI-TV Ch. 8 Idaho Falls-Pocatello-Blackfoot, ID)—1-w, lat. 43° 23' 20", long. 110° 44' 15".

Speedway Road—See K07HM, Big Piney.

Speedway Road—See K12AH, Big Piney.

Story, Banner, Kerney & Lower Piney—K05AW, Story-Banner Community TV, Box 234, Story, WY 82842 (KTVO Ch. 2 Billings, MT)—1-w, lat. 44° 34' 35", long. 106° 52' 34".

Sugarloaf Mountain—See K02LH, Clarks Fork.

Sugarloaf Mountain—See K06KT, Clarks Fork.

Sugarloaf Mountain—See K07GG, Clarks Fork.

Sugarloaf Mountain—See K09GI, Clarks Fork.

Sundance—See K12AD, Carlisle.

Sundance, Carlisle & Inyan Cara Williams Divide—K09AC, Sundance Community TV Assn., Sundance, WY (KTWO-TV Ch. 2 Casper)—1-w, lat. 44° 23' 18", long. 104° 20' 33".

Sunlight Basin—See K05CC, Clarks Fork Canyon.

Sunlight Basin—K13SP, Park County, Box 160, Cody, WY 82414 (KTWO-TV Ch. 2 Casper)—1-w, lat. 44° 45' 25", long. 109° 22' 21".

Sunlight Basin & Clarks Fork Canyon—K04DB, Park County, Box 110, Cody, WY 82414 (KTVO Ch. 2 Billings, MT)—10-w, lat. 44° 45' 25", long. 109° 22' 21".

Sunlight Basin (rural) & Clarks Fork—K11QL, Park County, Box 160, Cody, WY 82414 (KRMA-TV Ch. 6 Denver, CO)—10-w, lat. 44° 45' 25", long. 109° 22' 21".

Superior—K03FD, Superior Community TV, Box 74, 65 B St., Superior, WY 82945 (KTVX Ch. 4 Salt Lake City, UT)—1-w, lat. 41° 46' 14", long. 108° 56' 12".

Superior—K06JQ, Superior Community TV, Box 74, 65 B St., Superior, WY 82945 (KSL-TV Ch. 5 Salt Lake City, UT)—1-w, lat. 41° 46' 14", long. 108° 56' 12".

Superior—K07PO, Superior Community TV, Box 74, 65 B St., Superior, WY 82945 (KUTV Ch. 2 Salt Lake City, UT)—1-w, lat. 41° 46' 14", long. 108° 56' 12".

Superior—K12FH, Sweetwater TV Co. Inc., 602 Broadway, Rock Springs, WY 82901 (KTWO-TV Ch. 2 Casper)—1-w, lat. 41° 47' 51", long. 108° 59' 18".

Ten Sleep—K09EL, Ten Sleep Free TV Club, Box 114, Ten Sleep, WY 82901 (KTWO-TV Ch. 2 Casper)—1-w, lat. 44° 02' 39", long. 107° 24' 48".

Teton Village—K04NR, Central Wyoming College, 2660 Peck Ave., Riverton, WY 82501 (KCWC-TV Ch. 4 Lander-Riverton)—10-w, lat. 43° 35' 50", long. 110° 52' 13".

Teton Village—K14HH, Central Wyoming College, 2660 Peck Ave., Riverton, WY 82501 (KCWC-TV Ch. 4 Lander-Riverton)—20-w, lat. 43° 32' 06", long. 110° 44' 28".

Thayer Junction—See K07PJ, Dry Lakes.

Thayer Junction—See K09MJ, Dry Lakes.

Thayer Junction—See K11MR, Dry Lakes.

Thayne, Bedford, Etna, Freedom & Turnerville—K05GJ, Lower Star Valley Non-Profit TV Assn., Box 123, Freedom, WY 83120 (KIFI-TV Ch. 8 Idaho Falls-Pocatello-Blackfoot, ID)—10-w, lat. 43° 01' 23", long. 111° 04' 21".

Thayne, Bedford, Etna, Freedom & Turnerville—K07PB, Lower Star Valley Non-Profit TV Assn., Box 123, Freedom, WY 83120 (KIDK Ch. 3 Idaho Falls-Pocatello-Blackfoot, ID)—10-w, lat. 43° 01' 23", long. 111° 04' 21".

Thayne, Bedford, Etna, Freedom & Turnerville—K12LI, Lower Star Valley Non-Profit TV Assn., Box 123, Freedom, WY 83120 (KPVI Ch. 6 Pocatello-Blackfoot-Idaho Falls, ID)—10-w, lat. 43° 01' 23", long. 111° 04' 21".

Thermopolis, Lucerne District & Owl Creek—K05EA, Hot Springs Booster TV Inc., Box 29, Thermopolis, WY 82443 (KTWO-TV Ch. 2 Casper)—1-w, lat. 43° 39' 11", long. 108° 15' 16".

Tongue River—See K05AC, Dayton.

Tongue River—See K10AE, Dayton.

Turnerville—See K05GJ, Thayne.

Turnerville—See K07PB, Thayne.

Turnerville—See K12LI, Thayne.

Uinta County, Bear River & Evanston—K06IF, Bridger Valley, Daggett County ETV Cooperative, Services Board, 79 Alder, Mountain View, WY 82939 (KUED Ch. 7 Salt Lake City, UT)—10-w, lat. 41° 20' 53", long. 110° 54' 00".

Upper Bear River Valley & Evanston—K09JL, Upper Bear River TV Service, Box 1947, Evanston, WY 82930 (KSL-TV Ch. 5 Salt Lake City, UT)—5-w, lat. 41° 21' 14", long. 110° 54' 38".

Upper Bear River Valley & Evanston—K11JQ, Upper Bear River TV Service, Box 1947, Evanston, WY 82930 (KUTV Ch. 2 Salt Lake City, UT)—5-w, lat. 41° 21' 14", long. 110° 54' 38".

Upper Bear River Valley & Evanston—K13JV, Upper Bear River TV Service, Box 1947, Evanston, WY 82930 (KTVX Ch. 4 Salt Lake City, UT)—5-w, lat. 41° 21' 14", long. 110° 54' 38".

Upper Greybull areas—See K04LA, Wood River.

Upper Greybull River—See K06DJ, Wood River.

Upper Greybull River—See K13FO, Wood River.

Upton—K07BZ, Upton Community TV, Box 795, Newcastle, WY 82701 (KGWC-TV Ch. 14 Casper)—1-w, lat. 44° 03' 30", long. 104° 39' 10".

Upton—K13BJ, Upton Community TV, Box 795, Newcastle, WY 82701 (KTWO-TV Ch. 2 Casper)—1-w, lat. 43° 57' 00", long. 104° 43' 30".

Utah Oil Camp—See K06FD, La Barge.

Utah Oil Camp—See K09LJ, La Barge.

Wamsutter—K13KN, Town of Wamsutter, Mayor's Office, Wamsutter, WY 82336 (KTWO-TV Ch. 2 Casper)—1-w, lat. 41° 45' 12", long. 107° 49' 48".

Wheatland—K03EU, Wheatland Rural Electric Assn., Box 1209, Wheatland, WY 82201 (KGWN-TV Ch. 5 Cheyenne)—5-w, lat. 42° 16' 20", long. 105° 27' 42".

Wheatland—K06JG, Wheatland Rural Electric Assn., Box 1209, Wheatland, WY 82201 (KTNE-TV Ch. 13 Alliance, NE)—5-w, lat. 42° 16' 20", long. 105° 27' 42".

Wheatland—K08GL, Wheatland Rural Electric Assn., Box 1209, Wheatland, WY 82201 (KDUH-TV Ch. 4 Scottsbluff, NE)—1-w, lat. 42° 16' 20", long. 105° 27' 42".

Wheatland—K12HE, Wheatland Rural Electric Assn., Box 1209, Wheatland, WY 82201 (KTWO-TV Ch. 2 Casper)—5-w, lat. 42° 16' 20", long. 105° 27' 42".

Williams Divide—See K09AC, Sundance.

Williams Divide—See K12AD, Carlisle.

Wilson—See K59DY, Jackson.

Wood River—K07RT, Park County, Box 160, Cody, WY 82414 (KRMA-TV Ch. 6 Denver, CO)—1-w, lat. 44° 04' 30", long. 108° 56' 10".

Wood River & Upper Greybull areas—K04LA, Park County, Box 160, Cody, WY 82414 (KTWO-TV Ch. 2 Casper)—10-w, lat. 44° 04' 30", long. 108° 56' 10".

Wood River & Upper Greybull River—K06DJ, Park County, Box 160, Cody, WY 82414 (KTVO Ch. 2 Billings, MT)—10-w, lat. 44° 04' 30", long. 108° 56' 10".

Wood River & Upper Greybull River—K13FO, Park County, Box 160, Cody, WY 82414 (KULR-TV Ch. 8 Billings, MT; KSVI Ch. 6 Billings, MT)—10-w, lat. 44° 04' 30", long. 108° 56' 10".

Worland—K04DZ, Farmers TV Assn., Box 577, Worland, WY 82401 (KULR-TV Ch. 8 Billings, MT)—1-w, lat. 43° 56' 14", long. 107° 54' 45".

Worland—K12BK, Farmers TV Assn., Box 577, Worland, WY 82401 (KTWO-TV Ch. 2 Casper)—1-w, lat. 43° 56' 14", long. 107° 54' 45".

Wyodak, Gillette & Campbell County (rural)—K08AA, Wyodak TV Assn., 131-26 Hwy. 51, Gillette, WY 82716 (KTWO-TV Ch. 2 Casper)—10-w, lat. 44° 12' 35", long. 105° 28' 00".

Yellowstone National Park—See K10JH, Mammoth.

Yellowstone National Park—See K13VA, Mammoth.

Yellowstone National Park & Mammoth—K06AD, Mammoth Community TV & FM Assn., Box 255, Yellowstone Park, WY 82190 (KIDK Ch. 3 Idaho Falls-Pocatello-Blackfoot, ID)—5-w, lat. 44° 56' 02", long. 110° 42' 23".

Yellowstone River—See K07GG, Clarks Fork.

Yellowstone River—See K09GI, Clarks Fork.

Guam

Merizo—K04JG, Guam Educational Telecommunications Corp., Box 21449, Agaña, GU 96921 (KGTf Ch. 12 Agaña)—10-w, lat. 13° 15' 51", long. 144° 40' 16".

Puerto Rico

Adjuntas—W49AC, Pegasus Bcstg. of San Juan, Puerto Rico Inc., Box 2050, San Juan, PR 00936 (WAPA-TV Ch. 4 San Juan)—100-w, lat. 18° 10' 17", long. 66° 42' 12". Requests assignment of license to Pegasus Operating Ltd. Liability Co. BALTT-940428KG.

Adjuntas—W68BU, Telemundo of Puerto Rico Inc., 18th Floor, 1740 Broadway, New York, NY 10019 (WKAQ-TV Ch. 2 San Juan)—100-w, lat. 18° 10' 15", long. 66° 42' 12".

Aguada—W63BF, Asociacion Evangelistica Cristo Viene Inc., Box 949, Camuy, PR 00627 (WCCV-TV Ch. 54 Arcibo)—1000-w, lat. 18° 19' 31", long. 67° 10' 13". Note: Licensed as LPTV.

Aguada & Aguadilla—W32AA, Telemundo of Puerto Rico Inc., 18th Floor, 1740 Broadway, New York, NY 10019 (WKAQ-TV Ch. 2 San Juan)—1000-w, lat. 18° 23' 36", long. 67° 10' 08".

Aguadilla—See W32AA, Aguada.

Caguas—W58AA, Ponce Television Corp., Isabel Esq. Montaner, Ponce, PR 00731 (WSTE Ch. 7 Ponce)—1000-w, lat. 18° 16' 00", long. 66° 05' 05".

Fajardo—W09AT, Telemundo of Puerto Rico Inc., 18th Floor, 1740 Broadway, New York, NY 10019 (WKAQ-TV Ch. 2 San Juan)—10-w, lat. 18° 20' 31", long. 65° 39' 18".

Fajardo—W56BC, Catholic Apostolic & Roman Catholic Church in Puerto Rico, Archdiocese of San Juan, Box 1967, San Juan, PR 00903 (WPRV-TV Ch. 13 Fajardo)—100-w, lat. 18° 20' 16", long. 65° 38' 07".

Guayama—W08AB, Island Translator System, Box 532, Guayama, PR (WLI Ch. 11 Caguas-San Juan)—1-w, lat. 18° 01' 59", long. 66° 07' 09".

Maricao—W82AM, American Colonial Bcstg. Corp., Box S-4189, San Juan, PR 00905 (WSUR-TV Ch. 9 Ponce)—100-w, lat. 18° 09' 07", long. 66° 59' 15".

Mayaguez—W08BM, Telecinco Inc., Box 43, Darlington Bldg., Mayaguez, PR 00708 (WORA-TV Ch. 5 Mayaguez-Aguadilla)—1-w, lat. 18° 12' 28", long. 67° 08' 47". Note: Licensed as LPTV.

Mayaguez—W10BG, Telecinco Inc., Box 43, Darlington Bldg., Mayaguez, PR 00708

(WORA-TV Ch. 5 Mayaguez-Aguadilla)—10-w, lat. 18° 12' 28", long. 67° 08' 47".

Mayaguez—W22AB, Telemundo of Puerto Rico Inc., 18th Floor, 1740 Broadway, New York, NY 10019 (WKAQ-TV Ch. 2 San Juan)—1000-w, lat. 18° 13' 26", long. 67° 09' 34".

***Mayaguez & Aguadilla**—W28BN, Western Bcstg. Corp. of Puerto Rico, Box 1200, Mayaguez, PR 00709-1200 (WDLE-TV Ch. 12 Aguadilla-Mayaguez)—1000-w, lat. 18° 18' 51", long. 67° 11' 30".

Orocovis—W56AA, Pegasus Bcstg. of San Juan, Puerto Rico Inc., Box 2050, San Juan, PR 00936 (WAPA-TV Ch. 4 San Juan)—100-w, lat. 18° 12' 43", long. 66° 23' 50". Requests assignment of license to Pegasus Operating Ltd. Liability Co. BALTT-940428KH.

Sabana Grande—W60AA, Western Bcstg. Corp. of Puerto Rico, Box 1200, Mayaguez, PR 00709-1200 (WDLE-TV Ch. 12 Aguadilla-Mayaguez)—100-w, lat. 18° 09' 02", long. 66° 59' 23".

San Sebastian—W38AB, Ponce Television Corp., Isabel Esq. Montaner, Ponce, PR 00731 (WSTE Ch. 7 Ponce)—1000-w, lat. 18° 19' 31", long. 67° 10' 13".

Utua—W08AS, Dept. of Education of Puerto Rico, Box 909, Hato Rey, San Juan, PR 00919 (WIPR-TV Ch. 6 San Juan)—1-w, lat. 18° 17' 16", long. 66° 41' 10".

Utua—W32AJ, Telemundo of Puerto Rico Inc., 18th Floor, 1740 Broadway, New York, NY 10019 (WKAQ-TV Ch. 2 San Juan)—100-w, lat. 18° 17' 03", long. 66° 43' 34".

Utua—W43AA, Pegasus Bcstg. of San Juan, Puerto Rico Inc., Box 2050, San Juan, PR 00936 (WAPA-TV Ch. 4 San Juan)—100-w, lat. 18° 16' 56", long. 66° 43' 16". Requests assignment of license to Pegasus Operating Ltd. Liability Co. BALTT-940428KH.

Virgin Islands

Charlotte Amalie—W05AS, Group 3 Bcstg. Inc., Box 8 ABC, Sunny Isle Shopping Center, St. Croix, VI 00820 (WSVI Ch. 8 Christiansted)—10-w, lat. 18° 21' 26", long. 64° 56' 50".

Christiansted—W21AA, Virgin Islands Public Television System, Box 7879, St. Thomas, VI 00801 (WTJX-TV Ch. 12 Charlotte Amalie)—lat. 17° 44' 07", long. 64° 40' 46".

Christiansted (various small & rural areas)—W05AW, Virgin Islands Public Television System, Box 7879, St. Thomas, VI 00801 (WTJX-TV Ch. 12 Charlotte Amalie)—10-w, lat. 17° 45' 25", long. 64° 47' 59".

Coral Bay—W03AU, Virgin Islands Public Television System, Box 7879, St. Thomas, VI 00301 (WTJX-TV Ch. 12 Charlotte Amalie)—lat. 18° 20' 59", long. 64° 44' 23".

***Fredericksted (surrounding area) & St. Croix**—W15AA, Virgin Islands Public Television System, Box 7879, St. Thomas, VI 00801 (WTJX-TV Ch. 12 Charlotte Amalie)—100-w, lat. 17° 43' 16", long. 64° 51' 24".

St. Croix—See W15AA, Fredericksted.

Translators Owned & Operated By Television Stations

As of November 1, 1994

All stations are licensed unless preceded by an asterisk (*) which indicates CP status. These stations are included in the complete listing of Translator Stations which precedes this section.

Alabama

WBMG Birmingham: W04CB Sylacauga.

WBRC-TV Birmingham: W29AO An-niston; W15AP Gadsden.

WTTO Birmingham: W04CH Birming-ham; W62BG Birmingham; W29BK Jas-per.

WIIQ Demopolis: W58AJ Jackson.

WYLE Florence: W10BV Lawrenceburg, TN.

WTJP Gadsden: *W51BY Birmingham; W67CO Huntsville.

WAAY-TV Huntsville-Decatur: W36BG Bryant.

WMCF-TV Montgomery: *W35BE Op-elika.

Alaska

KAKM Anchorage: K67AY Bird Point & Girdwood; K39AA Clam Gulch & Home-sites along Sterling Highway; K05FW Gird-wood; K07PF Homer & Seldovia; K45AB Kaslof; K12LA Kenai & Soldotna; K21AM Ninilchik, Kaslof & Anchor Point; K48AC North Kenai; K49AU Sutton; K47AG Tal-keetna.

KTBY Anchorage: K09HG Bird Point, Hope & Girdwood.

KTUU-TV Anchorage: K04DS Cooper's Landing & Upper Kenai River area; K09JE Palmer; K13KR Quartz Creek; K30BE Sut-ton; K0900 Talkeetna.

KTVA Anchorage: *K08LW Kenai & Soldotna; K13GQ Wildwood (S & N rural areas).

KYES Anchorage: K06LY Anchorage; K18CS Anchorage; K06MF Kenai, Kaslof, Sterling & Soldotna.

KYUK-TV Bethel: K13PA Bill Moore's & New Hamilton; *K12MC Railroad City; *K03FN Shageluk.

KATN Fairbanks: K13KU Delta Junction; K13MZ Healy, Suntrana & Usibelli; K13KS Nenana.

KTVF Fairbanks: K07NJ Clearwater, Delta Junction & Fort Greeley; K06LA Healy & Usibelli; K03ED Tanacross & Tok.

KUAC-TV Fairbanks: K05FI Delta Junc-tion; K07ND Healy; K05HI Nenana.

KJUD Juneau: K130C Airport area, Auks Bay, Gastineau Channel & Mendenhall Glac-ier area.

Arizona

KAET Phoenix: K64AP Ash Fork, Grand Canyon & Parks; K42AC Cottonwood, Clarkdale, Cornville & Prescott Valley; *K66BS Flagstaff; K55DB Prescott & Chi-no Valley; K03FB Snowflake, Clay Springs, Lakeside, Pinedale, Pine Top, Show Low & Taylor.

KNXV-TV Phoenix: K44CN Cottonwood; K52CM Flagstaff; K57FY Kingman; K47DJ Prescott.

KPAZ-TV Phoenix: K58AV Cottonwood; K63DK Globe & Miami; K57BD Tucson, Bisbee, Green Valley, Patagonia, Sierra Vista & Sonita.

KPHO-TV Phoenix: K40AD Cottonwood, Clarkdale & Cornville; K64BI Flagstaff; K59CI Globe & Miami; K09KV Prescott; K27ON Williams-Ash Fork.

KSAZ-TV Phoenix: K36AE Clarkdale, Cot-tonwood & Verde Valley; K68BW East Flagstaff & Leupp; K26DH Flagstaff; *K55BW Madera Peak; K04AI Prescott; K25DP Williams-Ash Fork; K09JZ Wins-low.

KTVK Phoenix: K38AI Cottonwood, Clar-kdale & Cornville; K60BP Flagstaff; K11LC Prescott; K60ED Williams, Ash Fork & Grand Canyon.

KTVW-TV Phoenix: K40AC Tucson.

KUTP Phoenix: K14HC Prescott.

KPNX Phoenix-Mesa: K61FB Globe & Mi-ami; K06AE Prescott.

KUSK Prescott-Phoenix: K43CO Casa Grande; K30DT Flagstaff; K55GG King-man; *K17DA Lake Havasu City; K17BU Mesa; K27AN Phoenix; K55EH Phoenix; *K23BY Scottsdale.

KGUN Tucson: K02BW Casas Adobes; K60FC Oro Valley.

KMSB-TV Tucson: *K23CD Tucson.

KOLD-TV Tucson: *K07VD Benson; K07DA Casas Adobes.

KUAT-TV Tucson: K23CK Duncan.

KVOA-TV Tucson: K64BV Casas Adobes.

Arkansas

KFSM-TV Fort Smith: K67EO Bentonville; K62DQ Fayetteville.

KTHV Little Rock: K13HP Hot Springs & Euclid Heights.

California

KAEF Arcata-Eureka: K36BT Blue Lake; K20CN Fortuna/Rio Dell; K45DS Freshwa-ter, Pidgeon Point & Cotten; K25CI Klamath.

KCPM Chico: K18AO Oroville.

KHSL-TV Chico: K04GG Bleber, Fall River Mills & Little Valley; K13FC Castella; K54EE Chester, Greenville & Westwood; K04BT Dunsuir, Castella & Mount Shas-ta; K13JT Fall River Mills, Bumey & Hat Creek; K51CA Greenville; K49CT Paradise; K11JU Quincy; K04CM Weed; K06GZ Whitmore; K64DK Yreka & Weed.

KVEA Corona-Los Angeles: K57CD Es-condido, Rancho Bernardo & Poway.

KRCB-TV Cotati: K35DO Hopland.

KECY-TV El Centro, CA-Yuma, AZ: K40DB Indio; K77AV Palm Springs.

KEET Eureka: *K120V Shelter Cove.

KIEM-TV Eureka: K09VQ Crescent City; K04NX Garberville & Redway; K07GJ Hoopa; K10NU Miranda; K11IQ Orleans; K04NY Rio Dell; K020D Shelter Cove; K08GR Willow Creek.

KVIQ-TV Eureka: K10HX Garberville; K08LD Miranda; K08HJ Orleans; K10FS Rio Dell & Scotia; K10KY Shelter Cove; K10EN Willow Creek.

KFWU Fort Bragg: K12JJ Benbow & Gar-berville Airport area; *K23CZ Ukiah.

KVPT Fresno: K65EY Bakersfield.

KFTV Hanford-Fresno: K39AB Bakers-field.

KCET Los Angeles: *K67FS Bakersfield; K06MC Lake Isabella; K55AP Santa Bar-bara & Santa Ynez Valley (western por-tion); K61AI Santa Barbara (northeastern section); K47CC Victorville.

KTLA Los Angeles: K020K Beowawe & Crescent Valley, NV.

KWHY-TV Los Angeles: K65BP Goleta & Carpenteria.

KCSO Modesto-Sacramento-Stockton: K21DS Chico; *K43DW Chico.

KCCN-TV Monterey-Salinas: K59AY Hollister; K57AV Santa Cruz & environs.

KESQ-TV Palm Springs-Indio: K27DS Twentynine Palms, Hemet, Joshua Tree, San Jacinto, Snow Peak & Yucca Valley.

KIXE-TV Redding: K20DE Alturas; K02HC Etna & Fort Jones; K28DB Fall River Mills & McArthur; K14HX Lakehead; K28CY Lewiston; K39DG Trinity Center; K06GR Weed; K35DE Yreka, Montague, Grenada & Weed.

KRCR-TV Redding-Chico: K66BY Ai-turas; K05DQ Bumey, Fall River Mills, McArthur & Hat Creek; K15CX Chico; K05BR Dunsuir, Castella & Mount Shas-ta; K20CO Durham; K10HP Eagle Lake & Spaulding areas; K33DI East Weed; K04EQ Fort Jones, Callahan, Etna & Greenville; K05EQ Green Point, Bald Mountain & Murphy Meadow area; K27BH Lake Shastina; K02FF Lakehead; K11LD Likely; K02FB Lookout, Bieber & Little Val-ley; K08FZ Maxwell, Colusa & Williams; K03FU Mountain Gate, Silverthorn & Bay Bridge area; K05DY O'Brien; K08FO Oro-ville; K05EM Paradise; K05DZ Quincy; *K47DV South Yreka; K13JG Weed; K34BW Willow Creek; K13LO Yreka & Montague.

KRBK-TV Sacramento-Stockton: K51BP Palermo.

KSBW Salinas-Monterey: K13GS Car-mel Valley.

KSCI San Bernardino-Los Angeles: K48AL Poway, San Diego & surrounding areas.

KNSD San Diego: K62AK La Jolla.

KPBS San Diego: K67AM La Jolla; K59AL Torrey Pines, University of California-San Diego & University City.

KRON-TV San Francisco: K300D Santa Rosa.

KICU-TV San Jose: K29AB Monterey & Salinas.

KNTV San Jose: K56BR Palo Alto, Moun-tain View, Los Altos, Sunnyvale, Saratoga, Los Gatos & San Jose.

KSTS San Jose: K61FI Modesto; *K47DQ Sacramento; K15CU Salinas; K52CK Stockton & Lodi.

KTEH San Jose: K25AC Capitola, Watson-ville, Santa Cruz, Salinas & Monterey; K82BC Morgan Hill; K65AW San Martin.

KSBY San Luis Obispo: K59CD Santa Barbara.

KTBN-TV Santa Ana-Los Angeles: K23AS Aberdeen, WA; W64BH Albany, NY; K55CN Bakersfield; *K18DQ Buellton & Solvang; W45AZ Charleston, WV; K56AU Columbia, MO; *K33AO Coos Bay, OR; *W68BP Dayton, OH; W29BG Decatur, IL; K57BT Denver, CO; K40DH Desert Hot Springs; K47EH Eureka; W38BK Evansville, IN; K62BA Flagstaff, AZ; K59DU Grants Pass, OR; K25DS Junction City, KS; *W51BI Kirtland, OH; K218C Lakeview, OR; *K54DN Lancaster; W09AU Laurel, MS; K57EK Medford, OR; K43GJ Mountain Home, AR; K26CV Ogallala, NE; W61AP Okeechobee, FL; W22AZ Olean, NY; K66BM Palm Springs; K15CO Porterville & Visalia; W388B Raleigh, NC; K18CT Raton, NM; K27EG Ridgecrest; K65CJ Santa Maria; K55EB Spokane, WA; *K18BT St. Louis, MO; *K57CA Sycamore Mobile Home Park & Bagdad, AZ; *W59CH Syracuse, NY; W57BA Tampa, FL; K56ED Tucson, AZ; K33BT Victorville; K65BY Waterloo, IA.

KEYT-TV Santa Barbara: K57BC San Luis Obispo, Morro Bay & Paso Robles; K24AO Santa Barbara.

KCOY-TV Santa Maria: K44DN Paso Robles.

KFTL Stockton: K020A Chico & Vino; K54ED Redding.

KMPH Visalia-Fresno: K63EC Planada.

Colorado

KBDI-TV Broomfield: *K110J Boulder; *K61ER Colorado Springs; K68BY Colorado Springs.

KWHD Castle Rock: K51CE Colorado Springs.

KKTV Colorado Springs-Pueblo: K10LI Canon City; K56BG Eight Mile Ridge & Royal Gorge; K57CB Romeo, La Jara, Manassa, Antonito & Alamosa.

KRDO-TV Colorado Springs-Pueblo: K03CO Alamosa; K81BI Buena Vista, Leadville, Mosca & Salida; K12ME Canon City; K42CX Cripple Creek; K74DM Eight Mile Ridge & Royal Gorge; K63ET Mount Massive Trout Club & vicinity; K44CI Salida & Alamosa.

KDVR Denver: K54DK Boulder.

KRMA-TV Denver: K44CT Boulder; K62CV Boulder; K63DW Colorado Springs.

KUBD Denver: K49AY Cheyenne, WY; K49CJ Colorado Springs; K54CQ Fort Collins; K52BS Santa Fe, NM.

KWGN-TV Denver: *K48EC Marvine Creek rural area; *K23DN Sweetwater Creek & Derby Mesa.

KREZ-TV Durango: K42DI Bayfield & Ignacio; K06JF Cortez; K68AZ Durango & Hermosa; *K23BT Farmington, NM; K02IL Pagosa Springs; K66AV Sunetha & Nutria.

KREG-TV Glenwood Springs: K23AE Aspen; K07GD Glenwood Springs & rural area; K02HW Grand Valley; K07JF New Castle; K13AO New Castle, Rifle, Carbondale, Cattle Creek, Missouri Heights & Glenwood Springs; K02GG Rifle; K40CS Rufison; K08HT Upper Divide Creek.

KJCT-TV Grand Junction: *K35AF Delta; K65CK Glenwood Springs; K28AD Montrose; *K36AF New Castle; K45AF Parachute; *K57CR Rifle.

KREX-TV Grand Junction: K30DC Monticello, UT.

KREY-TV Montrose: K44CA Cimarron Creek; K09MR Gateway; K13ML Hotchkiss & Crawford; K06GQ Norwood; K06HZ Paonia; K02GC Paradox, Naturita, Norwood & Nucla; K03FX Placerville; K03AY Ridgway.

KOAA-TV Pueblo-Colorado Springs: K30AA Colorado Springs.

KTSC Pueblo-Colorado Springs: K04KB Aguilar; K55CL Alamosa, La Jara, Manassa, Romeo & Antonito; K59CL Coal-dale; K57CY Cotopaxi & Texas Creek; K02KJ Del Norte; K03FR La Veta; K07PA Manitou Springs; K53AR Salida & Buena Vista; K02KI San Luis; K69CX Trinidad, Valdez & Hoehne.

Connecticut

WEDH Hartford: W128H Waterbury.

WVIT New Britain-Hartford: W59AA West Haven.

District of Columbia

WETA-TV Washington: *W42AV Fredericksburg, VA.

Florida

WKCF Clermont: W04CN Cocoa-Rockledge.

WESH Daytona Beach-Orlando: W16AJ Melbourne & Palm Bay.

WACX Leesburg-Orlando: *W69AY Alachua/Gainesville; W14AC Lakeland.

WCIX Miami: W5580 Coral Springs; W588U Hallandale; *W19BJ Sunrise.

WTOG St. Petersburg-Tampa: W17BK Inverness.

WFSU-TV Tallahassee: W22AD Panama City & adjacent communities.

WFLX West Palm Beach: W50AW Vero Beach.

WPTV West Palm Beach: W64AX Vero Beach.

WXEL-TV West Palm Beach: *W44AY Fort Pierce.

Georgia

WUBI Baxley: W3480 Savannah.

WCLP-TV Chatsworth-Dalton: W65AD Cedartown; W27AA Draketown; W51AB Flintstone and rural areas of Dade & Walker Counties; W50AB Hiwassee; W35AA La Fayette; W04BJ Young Harris.

WJSP-TV Columbus-Warm Springs: W49AD Carrollton; W48AB Columbus.

WCES-TV Wrens-Augusta: W52AA Carnesville; W60AE Elberton; W22AC Hartwell & Royston; W68AF Toccoa.

Hawaii

KFVE Honolulu: K45CT Hilo; K54DC Kailua; K63DZ Kailua Kona; *K44DQ Kaneohe & Kailua; K27DW Wailuku.

KGMB Honolulu: K69BZ Lihue; K57BI Waimea.

KHET Honolulu: K63AZ Anahola; K68BE Hanalei & Princeville; K63AI Kaunakani; K62AQ Kilauea; K67AV Lihue; K66AY Waipake.

KHNL Honolulu: K65BV Lihue.

KHON-TV Honolulu: K55DZ Lihue.

KITV Honolulu: K51BB Lihue.

KOBN Honolulu: *K42CO Honolulu.

KMEB-TV Wailuku, Maui: K67BA Hakalau; K69CF Hawaiian Ocean View Estates; K04FE Hilo; K63BB Naalehu & Pahala; K63DT Waimea (Kamuela).

Idaho

KAID Boise: K11PB Cambridge & Midvale; K09LO Cascade; K05GO Council; K69CK Crouch & Garden Valley; K61FK Garden Valley; K05FG McCall & New Meadows.

KBCI-TV Boise: K55GM Cambridge; K11GR Cascade; K09HS Glens Ferry; K10GQ Huntington, OR; K11LS Jordan Valley, OR; K13IA Lowman; K10FO McCall & New Meadows.

KTVB Boise: K13ST Boise & Collister; K05DC Cambridge & Midvale; K13GO Cascade; K05DD Glens Ferry; K13SL Huntington, OR; K13SO McCall & New Meadows.

KIDK Idaho Falls-Pocatello-Blackfoot: K65AZ Burley, Albion, Elba & Rupert; K10AW Challis; K11CP Fish Creek, Lava Hot Springs & Portneuf River area; K11LL Hoback Junction, WY; K07KS South Park, WY.

KIFI-TV Idaho Falls-Pocatello-Blackfoot: K61AP Burley, Albion & Rupert; K05CJ Challis; K13FZ Jackson, WY; K13CO Lava Hot Springs; K13RV Leadore; K61CI Leadore (north); K61FO Pocatello; K12MA Rexburg, St. Anthony & Sugar City; K09LF South Park, WY.

KUID-TV Moscow: K59BW Bonners Ferry; K59BA Grangeville, Cottonwood, Craigmont & Nezperce; K64CM Juliaetta; K11KO Kamiah; K67BX Kellogg; K05GQ Kooskia & Stites; K64BR Lewiston; K57GM Priest Lake; *K64BD Priest River & Sandpoint; K69CN St. Maries & Rose Lake.

KIVI Nampa-Boise-Caldwell: K68CO Twin Falls.

KTRV Nampa-Boise-Caldwell: K61EA Hageman.

KISU-TV Pocatello: K14IC Burley, Albion, Heyburn, Oakley, Paul & Rupert; K12LS Challis & Ellis rural area; K13QE Driggs, Tetonix & Victor; K69CL Georgetown; K13QH Irwin & Swan Valley; K59BV Lava Hot Springs; K14IJ Leadore; K17CY Mackay; K62BD Malad; K23DO Malta & rural area; K57BN Montpelier; K19CY Rockland; K57CI Salmon.

KPVI Pocatello-Blackfoot-Idaho Falls: K13VK Arco; K05HQ Ashton; K09VD Ashton; K13VI Blackfoot; K07UL Burley; K04OH Challis; K07VI Challis; K120E Firth-Basalt; *K12NZ Idaho Falls; K48BM Jackson, WY; *K120A Pocatello; K13UF Rexburg & St. Anthony; K13VJ Shelley; *K120B St. Anthony; K51AU Twin Falls & Jerome.

KKVI Twin Falls: K63BX Burley & Rupert area; K67AT Hageman; *K08KV Jerome; *K04NO Paul; K02NO Rupert; *K05IX Twin Falls.

KMVT Twin Falls: K09IR Albion, Elba, Idaho rural area & Malta; K59CC Burley, Rupert & Albion; K04EN Glens Ferry; K57CC Hageman; K13HG Ketchum, Sun Valley & Warm Springs.

Illinois

WCFC-TV Chicago: W68BR Rockford.

WCIU-TV Chicago: W65BT Milwaukee, WI; W33AR Rockford; W69BT South Bend, IN.

WAND Decatur: W68AA Danville.

WSIL-TV Harrisburg: K10KM Cape Girardeau, MO.

WSEC Jacksonville: *W65BV Springfield.

WWTO-TV La Salle: W64BK Bloomington; *W41BO Peoria; W62BU Rockford; W52BI Sterling-Oixon.

WQPT-TV Moline: W61BV Sterling.

Indiana

WINM Angola: W66BD Fort Wayne.

WHME-TV South Bend: W15AM Grand Rapids, MI.

Iowa

KGAN Cedar Rapids-Waterloo: K13MN Washington.

O & O Translators—Iowa

KIIN-TV Iowa City: K38AB Fort Madison & surrounding area; K44AB Keokuk & surrounding area; K54AF Keosauqua & surrounding area; K33AA Ottumwa & surrounding area.

KYIN Mason City: K14AF Decorah.

KYOU-TV Ottumwa: K34CW Kirksville, MO.

KMEG Sioux City: K30BP Norfolk, NE; K55FL Spencer; K40CO Storm Lake.

KSIN Sioux City: K25AA Rock Rapids & surrounding area; K33AB Sibley & surrounding area.

KTIV Sioux City: K39AL Neligh, Elgin, Elkhorn Valley & Tilden, NE; K48CH Norfolk, NE; K51CC O'Neill & Inman, NE.

KRIN Waterloo: K41AD Lansing.

Kansas

KOOD Hays-Russell-Great Bend-Salina: K64BS Concordia; K23BU Goodland; K39BS Norton; K15CG Oakley; K66CD Phillipsburg.

KSWK Lakin: K09VS Dodge City.

KTWU Topeka: K30AL Iola.

KAKE-TV Wichita: K69DQ Great Bend; K25CV Hays; K20BU Russell; K22CP Salina.

Kentucky

WCVN Covington: W56AT Augusta.

WKHA Hazard: W09AX Cowan Creek, Eolia & Oven Fork; W67AN Letcher.

WKMR Morehead: W10AR Louisa.

WKON Owenton: W56AM Falmouth.

WPSD-TV Paducah: W10AH Carbondale, IL.

WKSO-TV Somerset: W55AL Tompkinsville & surrounding rural area.

Louisiana

KTVE Monroe, LA-El Dorado, AR: *W02AW Monroe.

KNOE-TV Monroe-West Monroe: K18AB El Dorado, AR.

KARD West Monroe-Monroe: *K23DG El Dorado, AR.

Maine

WCBB Augusta-Lewiston-Portland: W04BS Bethel, Greenwood & Locke Mill; W03AM Harrison, Bridgton & North Bridgton; *W04BT Pittsfield; W14AB Skowhegan, Madison & Anson.

WABI-TV Bangor: W61AO Calais.

WLBZ-TV Bangor: W57AQ Calais; W04AK Waterville.

WMEA-TV Biddeford: W309F Bangor; W39BQ Lewiston.

WAGM-TV Presque Isle: W11AA Madawaska.

WMEM-TV Presque Isle: W04BH Alagash; W04AY St. Francis.

Maryland

WHAG-TV Hagerstown: *W48AR Frederick; *W52AS Frederick.

WMDT Salisbury: W27AJ Dover, DE.

Massachusetts

WUNI Worcester: W69AQ Springfield.

Michigan

WCML-TV Alpena: W69AV Leeland & surrounding areas; W46AD Traverse City.

WGKI Cadillac: W40AY Traverse City.

WWTW Cadillac-Traverse City: *W17AV Petoskey.

WJMN-TV Escanaba: W65BN Iron Mountain.

WLUC-TV Marquette: W05AQ Calumet; W70AZ L'Anse.

WTLJ Muskegon: W24BO Kalamazoo.

WAQP Saginaw: W59CA Jackson; W69BJ Lansing & East Lansing.

Minnesota

KSAX Alexandria: K28DD Bemidji; K16BQ Brainerd; K63BW Donnelly & Herman; K69DA Little Falls; K24CV Park Rapids; K20AC Wadena; K14AD Willmar.

WDIO-TV Duluth: *K27EV Aitkin; *K66BI Aitkin; K50AK Bemidji; K57BJ Brainerd; W61AF Grand Marais; K55BR Grand Portage.

WDSE-TV Duluth, MN-Superior, WI: K53BH Grand Portage.

KBJR-TV Duluth, MN-Superior, WI: K82AF Cass Lake; K61BH Deer River; K65BJ Grand Marais; K59BJ Grand Portage.

KDLH Duluth, MN-Superior, WI: K33DX Aitkin; K74CM Brainerd; K78AK Cass Lake; K59BQ Deer River; K63BI Grand Marais; K57BH Grand Portage.

KEYC-TV Mankato: K19CA St. James.

KITN-TV Minneapolis-St. Paul: K27CW Rochester; K38CL Winona.

KMSP-TV Minneapolis-St. Paul: K30DK Bemidji; K28DF Brainerd; K63DY Little Falls; K63DX Wadena; K49CU Walker.

KTTC Rochester: K70DR Blue Earth; K79BK Fairmont; W67CH La Crosse, WI; K74CZ Winona.

KSTP-TV St. Paul-Minneapolis: W63AR Ladysmith, WI; K30AC Marshall; W57AS Spooner, WI; K32AF St. James; K57CN Wabasha; K29CT Worthington.

Mississippi

WMAH-TV Biloxi: W45AA Columbia; W47BP Hattiesburg.

WCBT-TV Columbus: W50BQ Meridian & Philadelphia.

Missouri

KOMU-TV Columbia: *K07SD Rolla.

KNLJ Jefferson City: K19DJ Branson; K24DF Lebanon; K68EL Marshfield; K44DO Osage Beach; K39CI Springfield.

KRCG Jefferson City: K110J Dresden, Georgetown & Sedalia.

KDEB-TV Springfield: K08GN Kimberling City.

Montana

KSVI Billings: K25BP Billings; K66EQ Colstrip; *K33EA Columbia.

KTVQ Billings: K69CM Big Timber & Livingston (eastern rural area); K18AF Bozeman, Belgrade & Manhattan; K70ER Castle Rock & Lame Deer; K18EF Hardin, Crow Agency & rural area (north); K55AJ Heath & surrounding area; K13IX Lewistown; K10GF Miles City; K07HC Sheridan & surrounding rural areas, WY.

KULR-TV Billings: K47DP Lewistown; *K66BR Livingston, Lexington & Paradise Valley; K06FE Miles City.

KTVM Butte: K42BZ Bozeman; K10HZ Pony; K10HL Virginia City; K09KH Watkins, Ennis, McAllister & rural area SE of Ennis.

KXLF-TV Butte: K08GK East Helena, Fort William Henry Harrison, Helena & Lake Helena.

KXGN-TV Glendive: K13IG Sidney & Fairview.

KFBB-TV Great Falls: *K24DR Bozeman; K09HZ Havre; K21DU Helena; K07VA Jordan & Brusset; K43DC Lewistown.

KRTV Great Falls: K48AI Joplin; *K45CS Lewistown.

KTGF Great Falls: K52CI Havre.

KECI-TV Missoula: K111J East Missoula & Upper Rattlesnake area; K10HC Mullan, ID; *K02OL Seeley Lake.

KPAX-TV Missoula: *K18AJ Kalispell.

KTMF Missoula: *K59EQ Kalispell.

Nebraska

KCAN Albion: K56AJ Bassett & Ainsworth.

KTNE-TV Alliance: K06KR Crawford & Fort Robinson State Park.

KGIN Grand Island: K25AG Cambridge; K55AF Cozad; K27AJ Gothenburg; K57CZ North Platte; K23AH Wallace.

KHAS-TV Hastings: *K14IY Holdrege.

KWNB-TV Hayes Center: *K13VO North Platte.

KLNE-TV Lexington: K13KB McCook.

KOLN Lincoln: K28AP Neligh; K24AA Newport; *K34CU O'Neill; K72DQ O'Neill.

KUON-TV Lincoln: K23AA Beatrice; K68AV Blair; K24AC Falls City; K33AC Pawnee City.

KXNE-TV Norfolk: K66AR Decatur; K65AT Neligh; K69BM Niobrara.

KNOP-TV North Platte: K18DH Broken Bow; K35AL Lexington; K21CY Ogallala.

KPNE-TV North Platte: K12HQ Benkelman; K12KI Culbertson; K13NU Stratton; K12KK Trenton; K69BN Wauneta.

KPTM Omaha: K18EC Omaha.

WOWT Omaha: K61AO Norfolk.

KSNB-TV Superior: K17CI Beatrice; K22CX Lincoln.

Nevada

KLAS-TV Las Vegas: K60AN Henderson; *K22DR Laughlin.

KLVS Las Vegas: *K10NV Alamo, Hiko & Ash Springs; K23CJ Glendale; K02FM Goodsprings; K07JC Indian Springs; K53DG Laughlin; K02FN Mesquite (Virgin Valley); K02FJ Overton (Moapa Valley); K23BS Sandy Valley.

KRLR Las Vegas: K06MH Beatty; K16CR Beatty; K62DZ Glendale; *K41CR Mercury; K5480 Mercury; K51AC Pahrump.

KTNV Las Vegas: K11DS Boulder City.

KVBC Las Vegas: K06KD Austin; K58BC Ely & McGill; K57BU Eureka.

KAME-TV Reno: K33DP Carlin; K57CV Carson City; K44BE Fallon; K35AX Hawthorne & Rattlesnake Flats; K348L Lovelock; K57FU Mina & Luning; K23DT Tahoe City, CA.

KNPB Reno: K15AN Carson City; K54DA Verdi.

KOLO-TV Reno: K12IX Austin; K58AO Crystal Bay & Zephyr Cove; K03DN Ely & McGill; K49CK Stead & Lawton.

KRNV Reno: K52DN Carson City & Washoe Valley; K13QV Fallon; K50CM North Shore

If TV station and cable ownership information—especially group ownership data—is important to you, look for the *FACTBOOK Supplement*...

TV STATION & CABLE OWNERSHIP DIRECTORY

...from the series of *FACTBOOK Supplements*... so moderately priced, you can afford to buy copies for your entire staff or sales force.



FOR FURTHER INFORMATION call our Circulation Department collect: (202) 872-9200

Lake Tahoe; K33CN South Lake Tahoe, CA; K56BW Tahoe City, CA.

KTVN Reno: K34DL Crystal Bay; K60AS Crystal Bay, NV & Meeks Bay & Rubicon Bay, CA; K06HT Ely; K43DB Stateline & Meyers, CA; K13PC Tuscarora; K07KH Winnemucca.

New Hampshire

WMUR-TV Manchester: *W27BL Berlin.

WGOT Merrimack: *W58BY Conway & Berlin.

New Jersey

WNJS Camden: *W49AT Cape May Court House.

WNJB New Brunswick: W49BE Hackensack; W25BB Pittsford.

WNJT Trenton: *W44BA Point Pleasant.

New Mexico

KLUZ-TV Albuquerque: K48AM Albuquerque.

KNME-TV Albuquerque: K38DA Aztec; K61BO Bayfield & Ignacio, CO; K62BC Bingham & Carrizozo; K54BN Capulin & Des Moines; K69CH Chama; K60AA Cimarron; K63AX Eagle Nest & Moreno Valley; K53AQ El Paso Gas Co. Navajo Compressor Station, AZ; K43AI Farmington; *K60DR Farmington; K61BA Fort Wingate & Indian Village; K63BD Gallup; K67CR Grants & Milan; K65BQ Las Vegas; K58AZ Nolan & Wootan; K62AP Pagosa Springs, CO; *K44CZ Penasco; K20CV Raton; K69CG Roy & Mosquero; K69CI Sheridan; K45CU Shiprock; K68BI Sunetha, CO; K33BN Taos; K53BA Tres Piedras; K68BO Wagon Mound.

KOAT-TV Albuquerque: K34CR Alamogordo & Holloman AFB; K10JL Amalia; K10CG Aztec & Cedar Hill; K09JJ Blanco & Bloomfield; *K49CZ Caballo; K43BT Carrizozo; K07OR Cedar Canyon, UT; *K110Z Chambers, Lupton, Navajo & Sanders, AZ; K10IN Chinle, AZ; K66AE Colfax, Red River & Eagle Nest; K65FJ Crownpoint; K13CB Del Norte, CO; K51DS Deming; K45DH Durango, CO; *K19CM

Farmington; K62CR Farmington, Bloomfield Bay & Huerfano; K52CR Forrest & McAllister; K08IJ Gallup; K09OI Ganado, AZ; K11EV Grants & Milan; K12NH Hobbs; K58EJ Hobbs; K66EE Horse Springs; K09AI Las Vegas; K61CN Lordsburg; K63AE Many Farms, AZ; K10KJ Mesalero; K57BR Montoya & Newkirk; K16CH Raton; K13RK Roswell; K62AL Roswell; K58AH Ruidoso, Capitan & Mesalero; K08KX Taos; K60DD Tierra Amarilla.

KOB-TV Albuquerque: K57EB Bloomfield Hwy., Farmington & Huerfano; K51CN Carrizozo; K08HQ Chinle, AZ; K06IS Gallup; K06CU Grants & Milan; K68EG Horse Springs Store & ranch area; K68DX Kalispell; *K42DJ Las Cruces; K06EO Las Vegas; K59CM Lordsburg; K55AL Mesita Del Gato Ranch area; K55CV Montoya & Newkirk; *K26DX Raton; K09KC Santa Rosa Heights; K10KF Silver City; K10MG Socorro; K06LE Taos; K09KJ Tierra Amarillo, Brazos, Chama & Park View.

KRQE Albuquerque: K11JD Blanco & Bloomfield; K57CF Carrizozo, Oscura & Three Rivers; K44DD Chama; K13VW Chinle, AZ; K47DI Coyote Canyon; K67FP Crownpoint; K57AW Deming & areas northeast & south; *K38EC Eagle Nest; K21AX Farmington; K09EP Grants & Milan; K59BD Hornsby Ranch, Montoya & Newkirk; K04ID Kayenta, AZ; K11AL Las Vegas; *K63DU Lordsburg; K07EB Pinos Altos, Arenas, Arenas Valley, Central, Fierro, Hanover, Hurley, Santa Rita, Silver City & suburban area (north); *K45EC Silver City; K09EQ Taos; K44CJ Tucumcari.

KOBF Farmington: K53DR Cortez & Mancos, CO; K66BN Durango, CO; K69AF Many Farms, AZ; K56AI Norwood, Nucla & Naturita, CO.

KRWG-TV Las Cruces: K67AX Alamogordo, Holloman AFB & Tularosa; K02KG Cliff & Gila; K65BS Garfield, Hatch, Leasburg & Radium Springs; *K16DJ Hill, Dona Ana, Berino & San Miguel; K13UL Hillsboro; K02KP Lordsburg; K12LL Silver City; K59CN Truth or Consequences.

KENW Portales: K67FF Carlsbad; K51DX Clovis; K65CB Forrest & McAllister; K61EM Ruidoso; *K63BR Tucumcari.

KBIM-TV Roswell: K59AB Alamogordo & Holloman AFB; K49BY Clovis; K69CQ Dora; K130Y Mesalero; K130X Mud Canyon; K16BZ Ruidoso.

KOBR Roswell: K69AC Alamogordo; K53BN Capitan & Ruidoso; K57FI Carlsbad; K55AM Clovis.

KRPV Roswell: K29BD Alamogordo; K63CK Carlsbad; K65BT Clovis; K36DQ Elida; *K18DK Hobbs; K44DL Lovington, Hobbs & Carlsbad; K66DO Portales; K45BX Ruidoso.

KASA-TV Santa Fe: K53BM Alamogordo; K31DR Caballo; K55AC Capitan & Ruidoso; K60EH Deming; *K31BX Carlsbad; K39AH Durango, CO; K55DW Farmington; K40DI Raton; K52DL Raton, Colfax & Maxwell; K61AZ Romeo, Alamosa, Antonito, La Jara & Manassa, CO; K56CZ Roswell; K25DI Silver City; *K120G Taos; *K18CX Tohatchi; K48EH Tucumcari.

KCHF Santa Fe: K51DM Antonito; K58DW Taos.

New York

WTEN Albany: W04AE Herkimer, W07AN Schoharie & Middleburg.

WNYT Albany-Troy-Schenectady: W51AE Adams & Williamstown, MA & Bennington, VT; W07AV Gloversville & Johnstown; W07AI Lanesborough, Lenox, Pittsfield & West Pittsfield, MA; W07AG Rutland & West Rutland, VT.

WSKG Binghamton: W66AD Canisteo & Hornell; W68AD Coming; W30AA Elmira; W04BG Morris & Relay Laurens Site.

WNED-TV Buffalo: W61AJ Andover; W68AJ Bolivar & Richburg; W81AJ Cattaraugus & Little Valley; W62AE Cherry Creek & Ellington; W62AD Clymer; W73AR Delevan, Arcade & Yorkshire; W81AK Ellicottville; W60AC Findley Lake; W62AS Friendship & Belmont; W72AQ Great Valley Twp.; W56AD Kennedy; W81AI Machias & Franklinville; W76AM Olean; W64AF Sherman; W62AG Sinclairville; W34BR Springville & West Valley; W64AJ Whitesville.

WNYB-TV Buffalo: W59BV Rochester.

WENY-TV Elmira: W06AR Hornell; *W07BJ Ithaca.

WNYW New York: W64AA New York.

WPIX New York: W73AP New York.

WHSE-TV New York, NY-Newark, NJ: W60AI New York.

WXTV New York, NY-Paterson, NJ: W47AD Hartford, CT; W35AB Philadelphia, PA.

WCFE-TV Plattsburgh: *W60AO Port Henry & Crown Point; W67AW Ticonderoga; W25AT Tupper Lake; *W67AY Westport; W67AR Willboro.

WLIG Riverhead: *W57BC Mineola.

WMHT Schenectady-Albany-Troy: W04BD Glens Falls; W04AJ Schoharie & Middleburg.

WCNY-TV Syracuse: W62AN Nedrow & Onondaga Indian Reservation; W59AU Utica.

WIXT Syracuse: W07BA Syracuse-DeWitt.

WUTR Utica-Rome: W47AV Coopers-town; W64AG Lowville; W68AE Ogdensburg; W63AE Oneonta; W50AA Watertown.

WWTI Watertown: W28BC Massena.

North Carolina

WUNF-TV Asheville: *W52BA Black Mountain; W59AR Brevard, Cedar Mountain & Sherwood Forest; W27AB Canton, Clyde, Hazelwood & Waynesville.

WCNC-TV Charlotte: W29BC Biscoe; W24AY Lilesville & Wadesboro.

WUNG-TV Concord: W05AU Bat Cave, Gerton, Chimney Rock & Lake Lure; W25AY Jefferson; W24BA Tryon, Columbus & Saluda.

WGGT Greensboro-High Point & Winston-Salem: *W63BI North Wilkesboro.

WNCT-TV Greenville-New Bern-Washington: W05BI Morehead City.

WUNE-TV Linville: W59AD Andrews, Murphy & Robbinsville; W42AX Bakersville; W67AV Bryson City, Ea, Lauada,

O & O Translators—North Carolina

Alarka, Almond & Stecoah; W27BF Bums-ville; W24AU Cashiers; W23AF Cullowhee; W56AG Franklin; W42AT Hayesville, Brasstown & Shooting Creek; W27BD Highlands; W62BB Highlands; *W43AU Marion; W31AN Murphy; W59AK Spruce Pine.

WFXI Morehead City: W46BJ Jacksonville; W64AZ Kinston & Greenville.

WSFX-TV Wilmington: *W25BJ Lumberton.

WUNL-TV Winston-Salem: W27AO Boone; W35AD Sparta.

North Dakota

KFME Fargo: K07NE Lisbon; K02FO Valley City.

WDAY-TV Fargo: K02MM Fergus Falls, MN; K02DD Jamestown.

KTHI-TV Fargo-Grand Forks: K09JM Jamestown; K02GA Lisbon; K09MF Wahpeton, ND & Breckenridge, MN.

KVRR Fargo, ND-Moorhead, MN: K26AC Bemidji, MN; K54AT Brainerd, MN.

KNRR Pembina: K23AJ Devils Lake.

KXJB-TV Valley City-Fargo: K58BP Bowesmont; K22AK Devils Lake; K10IA Oakes.

KUMV-TV Williston: K13PL Glendive, MT.

Ohio

WNEO Alliance: W58AM Youngstown & surrounding area.

WOUC-TV Cambridge: W65AH Loudonville; W69AO Millersburg.

WSTR-TV Cincinnati: W66AQ Dayton.

WVIZ-TV Cleveland: W64AK Conneaut & surrounding area; W67AL Eastlake & surrounding area.

WOSU-TV Columbus: W47AB Mansfield.

WPTD Dayton: W17AA Celina & surrounding area; W63AH Maplewood area.

WMFD-TV Mansfield: W50BE Mansfield.

Oklahoma

KTEN Ada-Ardmore: K08GD Ardmore; K08KK Paris, TX.

KWET Cheyenne: K19AA Altus; K56AY Beaver; *K55BV Boise City; K58AX Buffalo; K56BQ Frederick; K16AB Guymon.

KOET Eufaula: K15AA Hugo; K63BA Idabel.

KETA Oklahoma City: K30AE Alva; K28AC Ardmore; K46AI Durant; K36AB Lawton; K46AH Medford; K38AK Ponca City.

KOCO-TV Oklahoma City: K22ED Besie; K20BR Gage, Fargo, Fort Supply & May; K36AJ Strong City, Leedy & Hammon.

KSBI Oklahoma City: *K54DJ Edmond; *K21DC Lawton; *K21DF Stillwater; K52DM Wichita Falls, TX.

KTBO-TV Oklahoma City: K44BQ Ardmore.

Oregon

KOAB-TV Bend: K08LG Silver Lake.

KTVZ Bend: K06LI Chemult & Crescent; K06JN L/S Ranch, Severance Ranch & vicinity; K05JV La Pine; K66BC Madras & Culver; K66AZ Prineville.

KCBY-TV Coos Bay-North Bend: K02DN Agness; K33CP Gold Beach; K07KZ Squaw Valley.

KOAC-TV Corvallis: K66BE Elkton; *K54DG Florence; K68BG Glide, Oakland, Sutherlin & Winchester; K55FM Myrtle Point & Broadbent; K66AS Newport, Seal Rock & South Beach; K11SZ Oakridge; K68BA Pacific City & Cloverdale; *K02NW Reedsport; K66BF Roseburg.

KEPB-TV Eugene: K68BF Eugene.

KEZI Eugene: K27CL Coos Bay; K11GT Eugene (E & SE), College Hill, Fox Hollow & South Willamette; K11BX Idlewild Park, Glide, Oak Creek Valley & Sutherlin; K07IA Oakland; K53CU Roseburg, Deer Creek, Garden Valley, Glengary area, Oak (N area), Roseburg (S & W area), Winchester; K06IO Scottsburg; K07IL Winston.

KVAL-TV Eugene: K04DR Eugene; K58CW Florence; K02DB Scottsburg.

KOTI Klamath Falls: K06LS Chiloquin; K04ES Klamath Falls; K05ET Likely & Alturas, CA; K62BE Midland, Merrill & Keno.

KTVR La Grande: K61BF Enterprise; K61BT Milton-Freewater; K15DY Ontario, Adrian, Nyssa & Vale; K598B Pendleton & Umatilla County (eastern); K05JL Prairie City & Unity; *K08KW Richland.

KDRV Medford: K52AS Altamont/Klamath Falls; K51BV Cave Junction & Selma; *K28CU Fort Dick, CA; K68BB Gold Beach; *K46CH Gold Hill; K158P Grants Pass; K21BG Jacksonville; K13UR Klamath Falls; K43BJ Ruch & Applegate; K02IQ Squaw Valley, Gold Beach, Nesika Beach, North Bank & Wedderburn; K17BA Yreka & Montague, CA.

KOBI Medford: K04ER Applegate Valley; K07JT Brookings; *K43DI Canyonville; K07KT Canyonville, Riddle & Tri-City; K07PZ Cave Junction; K30BN Coos Bay; K36BX Coos Bay; *K22DS Crescent City, CA; K13JQ Empire & North Bend; K13HU Fort Jones, Callahan, Etna & Greenview, CA; K25CF Gasquet, CA; K25EN Gold Beach; K02FT Gold Hill; K38CP Grants Pass; K04EY Grants Pass & Chinook Park; K13JR Jacksonville & Old Military Road; K36CL Merrill & Hugo; K34BV Murphy & New Hope; K08AK Port Orford; K62DR Roseburg; K03EI Tolo, Eagle Point, Seven Oaks & White City; K07HS Williams;

K39CL Yoncalla; K04HE Yreka & Montague, CA.

KSYS Medford: K02JF Butte Falls; K13PH Cave Junction; K55CM Gold Beach; K55DQ Gold Hill & Toro; K12KX Grants Pass; K18AN Grants Pass; K07RQ Jacksonvill; K04KI Merrill & Main; K13PF Pinehurst; K02JG Prospect; K13PI Ruch & Applegate; K13PE Shady Cove; K02JJ Williams.

KTVL Medford: K60AR Alturas & Likely, CA; K02EK Applegate Valley; K04EO Ashland, Phoenix & Talent; K02DV Bridgeview, Cave Junction & O'Brien; K10LR Brookings; K04JQ Butte Falls; K60BJ Carpenterville; K24BV Cave Junction; K02CN Dunsmuir, Castella & Mount Shasta, CA; K06KA Fort Jones, Callahan, Etna & Greenview, CA; K48BS Glendale & Wolf Creek; K04JZ Gold Hill; K54DM Grants Pass; K02DP Grants Pass & Merrill; K40BL Hugo & Merrill; K02IC Jacksonville; K07PU Klamath Falls, Altamont & Pelican City; K12IH Lakeview; *K60BH Midland, Merrill & Keno; K20BI Nesika Beach; K16CU Phoenix & Talent; K14GT Port Orford; K03BZ Rogue River; K04JP Williams; K06GP Yreka, CA; K53DY Yreka, CA.

KATU Portland: K45CV Albany, Corvallis & Lebanon; K26DB Astoria; K67BJ Grays River & Lebam, WA; K42CZ Lincoln City; K54AP Prineville; *K29CI Prineville & Redmond; K62AJ Sun River & La Pine; K618X The Dalles, OR & Goldendale, WA; K43EJ Tillamook.

KGW Portland: K26AY Corvallis, Albany & Lebanon; K69BR Grays River & Lebam, WA; K29AZ Newport; K08KN Prineville; K46AK Prineville; *K50DN Prineville & Redmond; K60BQ Terrebonne; K59EK The Dalles; K73CC Tillamook; K76AM Tillamook.

KOIN Portland: K34DC Astoria; K11SE Bend; K63AW Grays River & Lebam, WA; K38CZ Lincoln City & Newport; K31CR Prineville; K52AK Prineville & Redmond; K65AE Terrebonne; K64BK The Dalles.

KOPB-TV Portland: K65CH Arlington; K36BA Burns; K17AA Coos Bay, Coquille & North Bend; K59BX Grays River & Lebam, WA-Astoria, OR; K10NF Halfway; K63BS Heppner, Echo, Lexington & Long Creek; K68AJ Hood River, OR & Bingen & White Salmon, WA; K68CB John Day & Mount Vernon; K19BK Lakeview; K09VC Paisley; K61BU Port Orford; K68AE Prineville & vicinity; K62BF Seaside & Cannon Beach; K66AH The Dalles & Dufur, OR & Goldendale, WA.

KPTV Portland: K44AH Prineville; K57CH Terrebonne; K69AH The Dalles, OR & Goldendale, WA.

KPIC Roseburg: K07PP Camas Valley; K58DA Glendale; K02AU Glide; K13HM Myrtle Creek; K12IA Oakland & Union Gap; K11GH Tri-City, Canyonville & Riddle.

KROZ Roseburg: *K63DO Coos Bay; K14GW Corvallis; K25AJ Eugene; K57EL Eugene & Springfield; K65ER Eugene-Springfield.

Pennsylvania

WATM-TV Altoona: W57BM Somerset.

WPCB-TV Greensburg-Pittsburgh: W51AO Brookville.

WITF-TV Harrisburg: W38AN Chambersburg; W59CC Reading.

WWCP-TV Johnstown: W63AJ Altoona; W57AH Altoona (Fairview-Wehwood section); W65AL Martinsburg; W59AI State College.

WTVR Reading: W65AV Harrisburg.

WNEP-TV Scranton & Wilkes-Barre: W26AD Allentown-Bethlehem; W32AD Clarks Summit, Dalton & Waverly; W61AG Pottsville, Minersville & Port Carbon; W36BE State College; W39BE State College; W66AL Stroudsburg; W08CO Towanda; W69CE Towanda; W20AD Williamsport.

WYOU Scranton & Wilkes-Barre: W19AR Clarks Summit; W54AV Mansfield; W66AI Pottsville, Minersville & Port Carbon; W60AH Stroudsburg; W26AT Williamsport; W55AG Williamsport.

WVIA-TV Scranton, Wilkes-Barre & Hazleton: W65AA Canton & Troy areas; W48AQ Clarks Summit, Dalton, Scranton (portions) & Waverly; W62AO Hawley & Paupack; W77AI Laceyville & Wyalusing; W63AB Mansfield & neighboring area; W66AB Meshoppen, Mehoopany & Tunkhannock; W25AQ Towanda, East Towanda & Wysox; W56AQ Waymart, Lake Ariel & South Canaan.

WBRE-TV Wilkes-Barre & Scranton: W51BP Clarks Summit, Dalton, Scranton (portions), Waverly & Dickson City; W73AA Palmerton, Slatetown & Slatining; W24BL Pottsville, Minersville & Port Carbon; W64AL Stroudsburg; W30AN Williamsport; W76AK Williamsport.

Rhode Island

WSBE-TV Providence: W62AB Westerly.

WLNE-TV Providence, RI-New Bedford, MA: W48AE Providence.

South Carolina

WLTX Columbia: W02BA Batesburg & Leesville; W05AV Great Falls; W08BT Newberry; W08BU Orangeburg; W08BS Sumter.

WOLO-TV Columbia: W17AE Orangeburg.

WRLK-TV Columbia: W55AA Rock Hill.

WPDE-TV Florence: W688Z Myrtle Beach.

WGGG-TV Greenville: W31AZ Hendersonville, NC.

WHNS Greenville-Spartanburg, SC & Asheville, NC: W35AV Black Mountain, NC; W69CN Bryson City, NC; W57BG Canton-Waynesville, NC; *W53BC Cherokee, NC; W6480 Franklin, NC; W66BU Sylva, NC; W14AS West Asheville, NC.

WLOS Greenville-Spartanburg, SC & Asheville, NC: W06AQ Bat Cave, Chimney Rock, Gerton & Lake Lure, NC; W12AQ Black Mountain, NC; W05AP Brasstown & Murphy, NC; W08AN Bryson City, Ela, Alarka-Lauada (portions) & Almond-Stec-oah (portions), NC; W12AU Bumsville, NC; W05AF Cherokee, NC; W11AJ Franklin, NC; W02AQ Greenville (portions) & contiguous area; W10AT Highlands, NC; *W45AO Highlands, NC; W12CI Hot Springs, NC; W06AP Maggie Valley & Soco Valley, NC; W10AP Marion, Garden Creek, Providence & West Marion, NC; W12BD Old Fort & Greenlee, NC; W06AL Oteen, Swannanoa & Warren Wilson College, NC; W05AO Pickens; W11AQ Robbinsville, Andrews, Marble & Topton, NC; W06AN Sapphire Valley, NC; W11AP Spartanburg (portions); W06AD Spruce Pine, NC; W05AE Sylva, Addie, Cullowhee & Dillsboro, NC; W05AC Tryon & Columbus, NC & Landrum, SC; W12AR Waynesville & Hazelwood, NC.

WSPA-TV Greenville-Spartanburg, SC & Asheville, NC: W09AY Asheville, NC; W08BP Beaver Dam Creek Valley, Elk Mountain & Woodfin, NC; W02AG Brevard, NC; W11AN Bryson City, Alarka, Almond, Lauada, Greens Creek, Savannah-Gay & Whittier-Birdtown, NC; W02AT Bumsville, NC; W08AO Canton, Lake Junaluska & Maggie Valley, NC; W08AT Cherokee, Shoal Valley & Soco Valley, NC; W09AG Franklin, NC; W10AJ Greenville (north); W08BJ Marion & Old Fort, NC; W02AH Mars Hill, NC; W08AX Marshall, NC; W10AD Montreat, Black Mountain, Ridgecrest & Swannanoa, NC; W09AE Mountain City & Clayton, GA; W08BF Spruce Pine & Micaville, NC; W09AF Sylva, Cullowhee, Dillsboro, Love Field & Webster, NC; W09AD Waynesville, NC; W09AR Weaverville, NC.

WYFF Greenville-Spartanburg, SC & Asheville, NC: W08BH Andrews & Robbinsville, NC; W11AX Bat Cave, Chimney Rock, Gerton & Lake Lure, NC; W05AR Bryson City, Alarka & Ela, NC; W09AS Bumsville, NC; W11AU Canton, Clyde & Lake Junaluska, NC; W10AL Cherokee & Big Cove, NC; W06AE Clayton & Mountain City, GA; W06AK Drexel, Morganton & Valdese, NC; W03AK Ela & Whittier, NC; W06AJ Franklin, NC; W06AI Marion, NC; W10AK Spruce Pine, NC; W02AF Sylva, Cullowhee & Dillsboro, NC; W11AH Tryon & Columbus, NC.

WGSE Myrtle Beach: W51AT Georgetown.

South Dakota

KDSD-TV Aberdeen: K07JD Aberdeen.

KPSD-TV Eagle Butte: K19CG Belle Fourche; K04GW Spearfish.

KTTM Huron: *K1410 Pierre.

KDLT Mitchell-Sioux Falls: K05JX Aberdeen; K46CB Sioux Falls.

KTSD-TV Pierre: K61AS Pickstown.

KBHE-TV Rapid City: K64AL Edgemont; K06HG Pine Ridge; K55AV Pringle; K13PN Wasta.

KCLO-TV Rapid City: K28DP Custer.

KOTA-TV Rapid City: K13HY Deadwood; K06JM Gillette, WY; K02NT Scottsbluff, NE.

KPLO-TV Reliance: K69DJ Philip & Kadoka.

KELO-TV Sioux Falls: K57BX Lake Andes; *K28BQ Marshall, MN.

KSFY-TV Sioux Falls: K07QL Mitchell.

KTTW Sioux Falls: *K43DZ Vermillion.

KUSD-TV Vermillion: K09UN Mitchell; K55BG Wagner.

Tennessee

WDEF-TV Chattanooga: W07AE Lookout Mountain.

WPGD Hendersonville: W36AK Nashville.

WJHL-TV Johnson City, TN-Bristol, VA-Kingsport, TN: W07BC Big Stone Gap, East Stone Gap, Little Stone Gap & Little Italy Bottom, VA; W13AR Marion, VA.

WKPT-TV Kingsport-Johnson City, TN-Bristol, VA: W60AG Abingdon, VA; W07BK Gate City & Weber City, VA; W51AU Greenville; W25AE Kingsport; W53AO Lenoir, NC; W04BL Pennington Gap, VA; W04AX Whitesburg, KY; W03AJ Wytheville, Drockett, Rural Retreat, Fort Chiswell, Max Meadows, Jackson Ferry & Austinville, VA.

WBIR-TV Knoxville: W07AM Fork Mountain, Coalfield, Petros & Wartburg; W04BC Gatlinburg; W04BM La Foyette.

WREG-TV Memphis: K62DA Malden, MO.

Texas

KAMR-TV Amarillo: K45BF Clovis, NM; K25CP Kress.

KCIT Amarillo: K35CG Bovina; K31CD Canadian; K23DE Childress; K45DM Clarendon; K47DH Clovis, NM; K53EE Follett; K40DK Tucumcari, NM; K27BZ Welling-ton.

KFDA-TV Amarillo: K63CA Bovina & rural area; K26CD Clovis, NM; K41CA Kress; K67CS Portales & Dora, NM; K24DP San Jon, NM.

KVII-TV Amarillo: K57CW Bovina & Friona; K43BU Clovis, NM & Farwell, TX; K36CC Kress-Plainview; K02EQ Paris.

KXAN-TV Austin: K49CY Austin; K40CT San Marcos.

KTFH Conroe: K33DB Houston.

KDBC-TV El Paso: K36CK Alamogordo, NM; K02ES Fort Bayard, Santa Rita & Silver City, NM; K61AV Las Cruces & Organ, NM.

KVIA-TV El Paso: K40BP Alamogordo, NM; K55BT Deming, NM; K55CB Hobbs, NM; K57BV Las Cruces & Organ, NM.

KJTV Lubbock: *K29CS Clovis & Portales, NM; K47CF Hobbs, NM; K64CK Matador & Roaring Springs; K44DA Plainview; K15CV Roswell, NM; K66DB Seminole; K07TZ Snyder; K69FQ Snyder; K798B Snyder.

KLKB-TV Lubbock: K67EP Snyder.

KMID Midland & Odessa: K12FM Fort Stockton.

KMLM Odessa: K30DW Big Spring; *K19DK Brownfield; *K27EP Dimmit & Hereford; *K30EI Fort Stockton; K45EG Frankel City; *K47EB Lamesa; *K45DO Levelland & Sundown; *K24DN Littlefield; K28DY Monahans; *K64EC Pecos; K26DW Snyder.

KOSA-TV Odessa: K10HH Big Spring.

KIDY San Angelo: K54DT Abilene; K56FI Brownwood.

KLRN-TV San Antonio: K59EY Uvalde rural area.

KVDA San Antonio: K11SF Austin.

KTXS-TV Sweetwater-Abilene: K55AA San Angelo.

KCEN-TV Temple-Waco: K63DL Bryan & College Station.

Utah

KULC Ogden: K40DR Delta & Oak City; K43DY Garfield County rural; K20DW Juab County rural; K23DP Kanab; K50DI Orangeville; K25DL Park City; K18DF Price; K36CB Richfield; K22DM Summit County (rural areas); *K16DA Uintah County rural; *K21CI Washington County.

KJZZ-TV Salt Lake City: K55GN Baker, NV; K41DL Deeth, NV; K59EV Elko, NV; K19CP Evanston, WY; K21DY Heber City; K48EA Malad, ID; K23DV Modena, Beryl & New Castle; K26DK Rock Springs, WY; K19CZ Roosevelt; K18DM Santa Clara; K42CY Soda Springs, ID; K24CY St. George; K15DI Vernal.

KSL-TV Salt Lake City: K69EW Beaver County (rural), Hamilton Fort & Newcastle; K13IF Neph; K13HI Salt Lake North Beach.

KSTU Salt Lake City: K568B Aurora & Juab County (rural); K66EH Delta & Oak City; K67FN Fillmore, Kanosh, McComick & Meadow; K68DY Garrison; K40DL Heber City; K59BS Milford, Hamilton Fort, Minersville & Newcastle; *K39DH Ogden; K35CK Price; K43CC Santa Clara; K55GF Wendover.

KTVX Salt Lake City: K51BK Aurora & Juab County; K65EP Beaver County (rural), Hamilton Fort, Milford & New Castle; K66AA Duchesne County (rural) & Spring Glen.

KUED Salt Lake City: K57AQ Alton & Kane County (rural); K56AZ Antimony; K18CG Boulder; K07JV Circleville, Junction & Kingston; K49BO Columbia; K07JW Garfield County rural area & Panguitch; K568P Hatch; K56AE Heber; K06IM Henefer; K55CS Huntsville; K49AO Juab & Sanpete Counties (rural); K07ES Kanab;

K63BF Laketown & Garden City; K698G Long Valley Junction; K34AN Manti, Ephraim & Fountain Green; K16BO Milford & Beaver County (rural); K63BY Milford & Beaver County (rural); K40AF Monticello & Blanding; K60BU Orangeville & Emery County rural; K55BS Randolph & Woodruff; K42AJ Richfield, Monroe & rural Sevier County; K65AD Summit County; K55BO Summit County (rural); K57CK Tablona & Myton; K22DE Tooele; K40AH Torrey; K62BR Virgin; K47AK Washington & Washington County rural; K65AL Wayne County (rural).

KUTV Salt Lake City: K53CF Aurora & Juab County; K67AA Beaver County (rural), Hamilton Fort & Newcastle; K648O Delta; K52ED Fillmore; K43AE Myton/Duchesne County rural area; K64AA Spring Glen.

Vermont

WCAX-TV Burlington: W62AT Bellows Falls; W69AD Bennington, Manchester, Manchester Center & Manchester Depot; W69AR Rutland.

WVNY Burlington, VT-Plattsburgh, NY: W55AI Lake Placid, NY; W66AJ Lyon Mountain & Standish, NY; W60AF Malone, NY; W63AD Rutland.

WNNE-TV Hartford, VT-Hanover, NH: W58BV Keene, NH.

WVTA Windsor: W36AX Manchester, Bennington & Dorset; W53AS Pownal & North Bennington.

Virginia

WVIR-TV Charlottesville: *W308G Bridgewater, Waynesboro & Lexington; W67AF Staunton.

WHSV-TV Harrisonburg: W64AO Charlottesville.

WSET-TV Lynchburg: W05AA Roanoke.

WAVY-TV Portsmouth-Norfolk-Newport News: W59CE Hampton.

WCVE-TV Richmond: W77AE Chase City, Mecklenburg County (rural) & South Hill; W66BI Danville; W70AP Lovings-ton; W73AS Oak Grove; W39AK Rockfish Valley; W60BM Rustburg; W71AH South Boston & Halifax.

WCWV Richmond: W79AT Chase City, Mecklenburg County (rural) & South Hill; W73AJ South Boston & Halifax.

WBRA-TV Roanoke: W80AN Amherst; W69AK Bland; W74AP Galax; W67AB Sugar Loaf Mountain.

WDBJ Roanoke: W04AG Garden City, Hidden Valley, South Salem & Sugar Loaf.

WVPT Staunton: W19BB Charlottesville; W45AW Fulks Run; W38AV Luray; W08CW Monterey; W49AV Ruckersville, Culpeper & Madison; W42AC Winchester, Front Royal & Strasburg.

O & O Translators—Washington

Washington

- KCTS-TV Seattle:** K18AO East Wenatchee, Lake Wenatchee & Wenatchee area.
- KIRO-TV Seattle:** K54AO Bremerton; K53AZ Bunker, Centralia & Chehalis; K58BW Everett; K46AJ Olympia; K78BM Point Pulley & Puget Sound (surrounding west shoreline); K61CG Port Angeles; *K69FL Puyallup; K02EO Seattle (Beach Drive area).
- KTZZ-TV Seattle:** K48DM Bellingham; K27CI Everett; K25CH North Bend.
- KSTW Seattle-Tacoma:** *K15DE Ellensburg & Kittitas; *K15DT Moses Lake; K41CU Port Townsend.
- KAYU-TV Spokane:** K44CK Chelan; K50DM Coeur d'Alene, ID; K09UP Colville; K35BJ Ellisford-Tonasket; K10NQ Grandview & Prosser; K19BY Grangeville, ID; K47BW Lewiston, ID & Clarkston, WA; K19AU Omak & Okanogan; K31AH Omak, Okanogan, Pine Creek area & Tunk Valley; K66BW Pasco; K20BZ Sandpoint, ID; K69BF Stemilt, Colockum & Wenatchee rural areas; K68EB Yakima.
- KREM-TV Spokane:** K45AC East Wenatchee & Wenatchee; *K61FU Sandpoint, ID.
- KXLY-TV Spokane:** K09FZ East Valley area, Minnehaha Park area & Spokane; K11NU East Valley, Pasadena Park & Spokane; K30BW Lewiston, ID; K11NT Long Lake & Suncrest; K11GD North Spokane; K09NN Spokane; K13HE Spokane (west sections); K30AJ Wenatchee/East Wenatchee.
- KBTC-TV Tacoma:** K65BU Grays River & Lebam.
- KCPQ Tacoma-Seattle:** K25CG Aberdeen; K42CM Centralia & Chehalis.
- KPDX Vancouver:** K20DD Albany, Corvallis & Lebanon, OR; *K17CP Grays River, WA & Knappa, OR; *K15DS Newport, OR; *K27DO Redmond, OR; *K21DE Seaside & Astoria, OR; K35CR Tillamook, OR.

West Virginia

WPBY-TV Huntington: W57AG Parkersburg.

WNPB-TV Morgantown: W41AO Hampshire; W48AA Keyser, Grant County & Mineral County (rural area); W44AA Martinsburg; W69AC Romney; W41AA Wheeling.

Wisconsin

WBAY-TV Green Bay: W75AJ Fond du Lac.

WLUK-TV Green Bay: W40AN Escanaba, MI.

WPNE Green Bay: W54AR Fence & Florence; W55AO Washington Island Twp., Ellison Bay & Upper Oor County.

WHLA-TV La Crosse: *W49AG Bloomington.

WHWC-TV Menomonie: W39AF Grantsburg; W55AP River Falls.

WJFW-TV Rhinelander-Wausau: W27AU Wausau.

WHRM-TV Wausau: W64AU Adams & Friendship.

WSAW-TV Wausau: W57AR Sayner & Vilas County.

Wyoming

KFNB Casper: K11RN Douglas.

KGWC-TV Casper: K68DC Clareton.

KTWO-TV Casper: K6900 Bondurant; K56BT Jackson; K22CI Lander; K61DX Laramie; K21CV Rawlins & Sinclair; K55BL Sheridan; K35CV Shoshoni.

KGWN-TV Cheyenne: K08IQ Laramie.

KCWC-TV Lander-Riverton: K25AU Dubois; K28CH Gillette; K50BL Jackson; K22BK Rock Springs; K26BE Sheridan; K04NR Teton Village; K14HH Teton Village.

Puerto Rico

WOLE-TV Aguadilla-Mayaguez: W60AA Sabana Grande.

WCCV-TV Arecibo: W63BF Aguada.

WPRV-TV Fajardo: W56BC Fajardo.

WORA-TV Mayaguez-Aguadilla: W10BG Mayaguez.

WSTE Ponce: W58AA Caguas; W38AB San Sebastian.

WSUR-TV Ponce: W82AM Maricao.

WAPA-TV San Juan: W49AC Adjuntas; W56AA Orocovis; W43AA Utuado.

WIPR-TV San Juan: W08AS Utuado.

WKAQ-TV San Juan: W68BU Adjuntas; W32AA Aguada & Aguadilla; W09AT Fajardo; W22AB Mayaguez; W32AJ Utuado.

Virgin Islands

WTJX-TV Charlotte Amalie: W21AA Christiansted; W05AW Christiansted (various small & rural areas); W03AU Coral Bay; *W15AA Fredericksted (surrounding area) & St. Croix.

WSVI Christiansted: W05AS Charlotte Amalie.

Canadian Television Stations

Covering All Stations in Operation November 1994

Repeater stations are listed at the end of each Province alphabetically by city of license, with call letters, channel number, licensee, station or network repeated (in parentheses) & power.

Alberta

CBRT

Calgary

(Ch. 9)

English Outlet

Network Service: CBC.

Licensee: Canadian Bcstg. Corp., 1500 Bronson Ave., Ottawa, Ont. K1G 3J5.

Studio: 1724 Westmount Blvd., Box 2640, Calgary, Alta. T2P 2M7.

Telephone: 403-283-8361.

Technical Facilities: Channel No. 9 (186-192 MHz). Authorized power: 178-kw visual, 35.6-kw aural. Antenna: 1135-ft. above av. terrain, lat. 51° 03' 54", long. 114° 12' 47".

Transmitter: Calgary.

AM Affiliate: CBR, 50-kw, 1010 kHz.

FM Affiliate: CBR-FM, 100-kw, 102.1 MHz.

Ownership: Canadian Bcstg. Corp.

Began Operation: September 1, 1975.

Represented (sales): CBC National Selective Television Sales (Canada); Canadian Standard Broadcast Sales Inc. (U.S.).

Personnel:

B. Shiell, Sales Manager.
Laurie Long, Senior News Producer.
Harry Wagler, Communications Officer.

Rates: On request.

CFCN-TV

Calgary

(Ch. 4)

Network Service: CTV.

Licensee: CFCN Television, Broadcast House.

Studio: Broadcast House, Postal Station E, Calgary, Alta. T3C 3L9.

Telephone: 403-246-7111. Fax: 403-240-5773.

Technical Facilities: Channel No. 4 (66-72 MHz). Authorized power: 100-kw visual, 50-kw aural. Antenna: Directional, 700-ft. above av. terrain, 515-ft. above ground, 4440-ft. above sea level, lat. 51° 03' 37", long. 114° 10' 13".

Transmitter: Broadcast House, Calgary.

AM Affiliate: CFCN, 50-kw, 1060 kHz.

1995 Edition

News Services: Broadcast News, Canadian Press.

Ownership: CFCN Communications Ltd.

Began Operation: September 9, 1960.

Represented (sales): Paul Mulvihill Limited; Brydson Spot Sales Inc. (U.S.).

Personnel:

S. W. Purdue, President, CFCN Communications Ltd.
Bruce Nelson, Executive Vice President, Programming.
George Gonzo, Executive Vice President, Sales.
Richard Coleman, Vice President, Engineering.
Paula Hyman, Traffic Manager.

Highest 30 Sec. Rate: \$1700.

CICT-TV

Calgary

(Ch. 2)

(Formerly CKKX-TV)

Network Service: None, independent.

Licensee: Calgary Television, 222 23rd St. NE, Calgary, Alta. T2E 7N2.

Studio: 222 23rd St. NE, Calgary, Alta. T2E 7N2.

Telephone: 403-235-7727. Fax: 403-248-0252.

Technical Facilities: Channel No. 2 (54-60 MHz). Authorized power: 100-kw visual, 20-kw aural. Antenna: 989-ft. above av. terrain, 668-ft. above ground, 4843-ft. above sea level, lat. 51° 04' 24", long. 114° 15' 34".

Transmitter: Old Banff Coach Rd.

Multichannel TV Sound: Stereo only.

Satellite Earth Stations: Andrew, 4.5-meter C-band; Andrew, 4.5-meter Ku-band; Agile Omni receivers.

News Service: ISN.

Ownership: Westcom TV Group Ltd.

Began Operation: October 2, 1954. Sold to present owner by Selkirk Communications 1990.

Represented (sales): Western Broadcast Sales (Canada); TeleRep Inc. (U.S.).

Personnel:

Jim Bagshaw, President.
Noel Wagner, Vice President & General Manager.
Dave Bates, Vice President, Sales.
William McCambly, Vice President, Engineering.
Thom Eggertson, Chief Financial Officer.
Dorothy Brewer, General Sales Manager.
Wayne Bill, News Director.
Boyd Ash, Program & Marketing Director.
Jeff Eisler, Promotion Manager.

Rates: On request.

Canadian TV Stations—Alberta

CBXFT

Edmonton

(Ch. 11)

French Outlet

Network Service: SRC.

Licensee: Societe Radio-Canada, 1500 Bronson Ave., Ottawa, Ont.

Studio: 8861 75th St., Edmonton.

Mailing Address: Box 555, Edmonton, Alta. T5J 2P4.

Telephone: 403-468-7500. **Fax:** 403-468-7792.

Technical Facilities: Channel No. 11 (198-204 MHz). Authorized power: 90-kw visual, 9-kw aural. Antenna: Omnidirectional, 474-ft. above av. terrain, 385-ft. above ground, 2785-ft. above sea level, lat. 53° 30' 53", long. 113° 17' 07".

Transmitter: 8-mi. SE of Edmonton.

AM Affiliate: CHFA, 10-kw, 680 kHz (CBC).

Ownership: Societe Radio-Canada.

Began Operation: March 1, 1970.

Personnel:

Denis Lord, Regional Director of French Services in Alberta.

Hugette Grenier, Sales Manager.

Pierre Noel, Regional Communications Manager.

D. Collette, Director, Radio.

Rates: No rate card available; carries network commercials.

CBXT

Edmonton

(Ch. 5)

English Outlet

Network Service: CBC.

Licensee: Canadian Bcstg. Corp., 1500 Bronson Ave., Box 8478, Ottawa, Ont. K1G 3J5.

Studio: 8861 75th St., Edmonton, Alta. T6C 4G8.

Telephone: 403-468-7500. **Fax:** 403-468-7507.

Technical Facilities: Channel No. 5 (76-82 MHz). Authorized power: 318-kw visual, 34.3-kw aural. Antenna: 669-ft. above av. terrain, 580-ft. above ground, 2980-ft. above sea level, lat. 53° 30' 53", long. 113° 17' 07".

Transmitter: Sherwood Park.

AM Affiliate: CBX, 50-kw (DA-2), 740 kHz.

FM Affiliate: CBX-FM, 40-kw, 90.9 MHz.

Ownership: Canadian Bcstg. Corp.

Began Operation: October 1, 1961.

Represented (sales): CBC National Selective Television Sales (Canada); Canadian Standard Broadcast Sales Inc. (U.S.).

Personnel:

Ron Smith, Regional Director for the Province of Alberta.

Eric Upton, Regional Sales Manager, Edmonton.

John Parker, Regional Engineer.

B-272

Glenn Luff, Manager of Communications, Edmonton.
Bob McLaughlin, News Director.

Rates: On request.

CFRN-TV

Edmonton

(Ch. 3)

Network Service: CTV.

Licensee: Sunwapta Bcstg. Ltd., Postal Station E, Broadcast House, Edmonton, Alta. T5P 4C2.

Studio: 18520 Stony Plain Rd., Edmonton, Alta. T5S 1A8.

Mailing Address: Broadcast House, Postal Station E, Edmonton, Alta. T5P 4C2.

Telephone: 403-483-3311. **Fax:** 403-486-5121.

Technical Facilities: Channel No. 3 (60-66 MHz). Authorized power: 250-kw visual, 50-kw aural. Antenna: 720-ft. above av. terrain, 800-ft. above ground, 3166-ft. above sea level, lat. 53° 23' 06", long. 113° 12' 48".

Transmitter: Looma, Alta., 7-mi. SE of Edmonton.

AM Affiliate: CFRN, 50-kw, 1260 kHz.

FM Affiliate: CKXM, 100-kw, 100.3 MHz (No. 262), 482-ft.

News Services: Broadcast News, Canadian Press.

Ownership: Sunwapta Broadcasting Ltd., Subsidiary of Electrohome Ltd.

Began Operation: October 17, 1954.

Represented (sales): Radio-Television Representatives Ltd. (Canada); Harlan G. Oakes & Associates Inc. (U.S. West Coast).

Personnel:

Bruce E. Cowie, President.

Jack Little, Television Station Manager.

B. W. Hogle, News & Public Affairs Manager.

D. J. Troughton, Promotion Director.

S. L. Knaga, Manager of Engineering.

Highest 30 Sec. Rate: \$1800.

CITV-TV

Edmonton

(Ch. 13)

Network Service: None, independent.

Licensee: Westcom TV Group Ltd.

Studio: 5325 Allard Way, Edmonton, Alta. T6H 5B8.

Telephone: 403-436-1250. **Fax:** 403-438-8448.

Technical Facilities: Channel No. 13 (210-216 MHz). Authorized power: 325-kw visual, 32.5-kw aural. Antenna: 1115-ft. above av. terrain, 915-ft. above ground, 3390-ft. above sea level, lat. 53° 23' 06", long. 113° 12' 48".

Transmitter: .

Ownership: Westcom TV Group Ltd.

Began Operation: September 1, 1974.

Represented (sales): Western Broadcast Sales.

TV & Cable Factbook No. 63

Personnel:

Barry F. Duggan, President.
 Wally Kirk, General Manager.
 Art Eden, General Sales Manager.
 Craig Roskin, Regional Sales Manager.
 Mike Footz, Chief Engineer.
 Mark Jan Vrem, News Director.
 Heather Grue, Promotion Director.

Highest 30 Sec. Rate: \$3000.

CISA-TV

Lethbridge

(Ch. 7)

Network Service: None, independent.

Licensee: Lethbridge Television Ltd.

Studio: 1401 28th St. N, Lethbridge, Alta. T1J 4A4.

Mailing Address: Box 1120, Lethbridge, Alta. T1J 4A4.

Telephone: 403-327-1521. Fax: 403-320-2620.

Technical Facilities: Channel No. 7 (174-180 MHz). Authorized power: 167-kw visual, 33.4-kw aural. Antenna: 668-ft. above av. terrain, 600-ft. above ground, 3619-ft. above sea level, lat. 49° 46' 47", long. 112° 52' 14".

Transmitter: 1401 28th St. N, Lethbridge.

Multichannel TV Sound: Stereo only.

News Services: Broadcast News, Canadian Press, Global Co-op, NBC, CNN, CBS, Canada News Wire.

Ownership: Westcom TV Group Ltd.

Began Operation: November 20, 1955. Sold to present owner by Selkirk Communications 1990.

Represented (sales): Western Broadcast Sales.

Personnel:

R. C. Johnson, President & General Manager.
 Kendall Gibson, Operations Manager.
 Ron Joevenazzo, Director of Engineering.
 Dennis Mathews, General Sales Manager.
 Doug McArthur, News Director.
 Kendall Gibson, Promotion Director.

Highest 30 Sec. Rate: \$250.

CITL-TV

Lloydminster

(Ch. 4)

Network Service: CTV.

Licensee: Mid West Television Ltd., 5026 50th St., Lloydminster, Alta.-Sask. T9V 1P3.

Studio: Lloydminster, Alta.

Telephone: 403-875-3321. Fax: 403-875-4704.

Technical Facilities: Channel No. 4 (66-72 MHz). Authorized power: 130-kw horizontal visual, 13-kw horizontal aural. Antenna: 781-ft. above av. terrain, lat. 53° 23' 47", long. 110° 00' 27".

Ownership: Mid West Television Ltd.

1995 Edition

Began Operation: July 28, 1976.

Represented (sales): All-Canada Radio & Television Ltd.

Personnel: See CKSA-TV, Lloydminster.

CKSA-TV

Lloydminster

(Ch. 2)

Network Service: CBC.

Licensee: Mid West Television Ltd., 5026 50th St., Lloydminster, Alta.-Sask. T9V 1P3.

Studio: 5026 50th St., Lloydminster, Alta.-Sask. T9V 1P3.

Telephone: 403-875-3321. Fax: 403-875-4704.

Technical Facilities: Channel No. 2 (54-60 MHz). Authorized power: 116-kw horizontal visual, 11.6-kw horizontal aural. Antenna: 781-ft. above av. terrain, 708-ft. above ground, 2833-ft. above sea level, lat. 53° 23' 47", long. 110° 00' 27".

AM Affiliate: CKSA, 50-kw, 1080 kHz.

News Service: Canadian Press.

Ownership: Mid West Television Ltd.

Began Operation: September 23, 1960.

Represented (sales): All-Canada Radio & Television Ltd.

Personnel:

Mary L. Shortell, President.
 Ken Ruptash, General Manager.
 Graham Brown, General Sales Manager.
 Wayne Frolick, Local Sales Manager.
 Tonie Stam, Chief Engineer.
 Glen Kirby, News Director.
 Bob Cameron, Program Director.
 Phil Manderson, Promotion Director.
 Glenda Spenrath, Business Manager.

Highest 30 Sec. Rate: \$160.

CHAT-TV

Medicine Hat

(Ch. 6)

Network Service: CBC.

Licensee: Monarch Broadcasting Co. Ltd., 1111 Kingsway SE, Box 1270, Medicine Hat, Alta. T1A 7H5.

Studio: Redcliff, Alta.

Telephone: 403-529-1270. Fax: 403-529-1292.

Technical Facilities: Channel No. 6 (82-88 MHz). Authorized power: 30-kw visual, 3-kw aural. Antenna: 700-ft. above av. terrain, 538-ft. above ground, 2742-ft. above sea level, lat. 50° 09' 45", long. 110° 57' 20".

Transmitter: Bowell, Alta.

AM Affiliate: CHAT, 10-kw, 1270 kHz.

News Service: Broadcast News.

Ownership: Monarch Broadcasting Co. Ltd.

Canadian TV Stations—Alberta

Began Operation: September 14, 1957.

Represented (sales): Airtime Sales Ltd.

Personnel:

Dwaine Dietrich, Vice President.
Brian Bolli, General Manager.
Bob Werre, Technical Director.
Andy Bryce, News Director.
Peter Barth, Sales Manager.
Lorraine Phiele-Wiedemann, Production Manager.
Gary Rathwell, Program Manager.

Rates: On request.

CKRD-TV

Red Deer

(Ch. 6)

Network Service: CBC.

Licensee: Westcom TV Group Ltd., 2840 Bremner Ave., Red Deer, Alta. T4R 1M9.

Studio: Broadcast Centre, 2840 Bremner Ave, Red Deer, Alta. T4R 1M9.

Telephone: 403-346-2573. Fax: 403-346-9980.

Technical Facilities: Channel No. 6 (82-88 MHz). Authorized power: 56-kw visual, 5.6-kw aural. Antenna: 980-ft. above av. terrain, 590-ft. above ground, 3940-ft. above sea level, lat. 52° 16' 30", long. 113° 41' 24".

Transmitter: 3.5-mi. E of city limits.

News Service: Broadcast News.

Ownership: Westcom TV Group Ltd.

Began Operation: December 1, 1957.

Represented (sales): Western Broadcast Sales; WTR Media Sales Inc. (Alberta).

Personnel:

Harold Roozen, President.
Barry Duggan, General Manager.
Larry Forster, Retail Sales Manager.
Gerald Cherepushak, Chief Engineer.
Neill Fitzpatrick, News Director.
Frank Thibault, Program Director.
Janice Tubbs, Business Manager.

Highest 30 Sec. Rate: \$225.

Alberta Repeater Stations

Alger—CJAB-TV-3, Ch. 47, Alberta Bcstg. Corp. Ltd. (CFRN-TV, Edmonton) 20-w.

Alger—CKAB-TV-3, Ch. 43, Alberta Bcstg. Corp. Ltd. (CBXT, Edmonton) 5-w.

Arola—CJVO-TV-2, North Thompson-Yellowhead TV Assn. (CITV-TV, Edmonton).

Ashmont—CFRN-TV-4, Ch. 12, Sunwapta Broadcasting Ltd. (CFRN-TV, Edmonton) 14.6-kw.

Athabasca—CBXT-1, Ch. 8, CBC (CBXT, Edmonton) 25.7-kw.

Banff—CBRT-1, Ch. 5, CBC (CBRT, Calgary) 9-w.

Banff—CFCN-TV-2, Ch. 7, CFCN Television Ltd. (CFCN-TV, Calgary) 5-w.

Banff—CICT-TV-2, Ch. 13, Calgary Television Ltd. (CICT-TV, Calgary) 10-w.

Banff—CKRD-TV-2, Ch. 10, Allarcom Ltd. (CKRD-TV, Red Deer) 10-w.

Bassano—CFCN-TV-7, Ch. 6, Bassano TV Assn. (CFCN-TV, Calgary) 9-w.

Bassano—CICT-TV-3, Ch. 8, Bassano TV Assn. (CICT-TV, Calgary) 10-w.

Battle River—CBXAT-6, Ch. 9, CBC (CBXT, Edmonton) 9-w.

Beaverlodge—CBXAT-14, Ch. 4, CBC (CBXT, Edmonton) 10-w.

Bellevue—CBRT-10, Ch. 57, CBC (CBRT, Calgary) 10-w.

Bonnyville—CBXFT-1, Ch. 6, CBC (CBXFT, Edmonton) 67-kw.

Bonnyville—CITL-TV-4, Ch. 7, Mid West TV Ltd. (CITL-TV, Lloydminster) 10-w.

Bonnyville—CKSA-TV-2, Ch. 9, CKSA-TV Ltd. (CKSA-TV, Lloydminster) 20.75-kw.

Brooks—CFCN-TV-3, Ch. 9, CFCN TV Ltd. (CFCN-TV, Calgary) 5-w.

Brooks—CISA-TV-2, Ch. 3, Lethbridge TV Ltd. (CISA-TV, Lethbridge) 10-w.

Burmis—CBRT-8, Ch. 47, (CBRT, Calgary) 588-w.

Burmis—CFCN-TV-4, Ch. 5, CFCN Television Ltd. (CFCN-TV, Calgary) 200-w.

Burmis—CISA-TV-1, Ch. 3, Lethbridge TV Ltd. (CKKX-TV, Calgary) 150-w.

Burmis—NEW, Ch. 47, CBC (CBRT, Calgary) 588-w.

Calgary—CBRT, Ch. 16, CBC (CBXT, Edmonton) 3-w.

Cardston—CBRT-12, Ch. 2, CBC (CBRT, Calgary) 9-w.

Chateh—CBXAT-7, Ch. 5, CBC (CBXT, Edmonton) 151-w.

Coleman—CBRT-11, Ch. 17, CBC (CBRT, Calgary) 10-w.

Coleman—CISA-TV-3, Ch. 12, Lethbridge TV Ltd. (CISA-TV, Lethbridge) 10-w.

Coleman—CKCP-TV-1, Ch. 8, CFCN-TV Ltd. (CFCN-TV, Calgary) 5-w.

Coronation—CKRD-TV-1, Ch. 10, Westcom TV Group Ltd. (CKRD-TV, Red Deer) 98-w.

Coutts/Milk River—CBRT-16, Ch. 4, CBC (CBRT, Calgary) 420-w.

Cowley—CBRT-15, Ch. 27, CBC (CBRT, Calgary) 10-w.

Crimson Lake—CFMH-TV-2, Ch. 9, Sunwapta Bcstg. Ltd. (CFRN-TV, Edmonton) 5-w.

Daysland—CBXT-11, Ch. 40, CBC (CBXT, Edmonton) 100-w.

Drumheller—CBRT-14, Ch. 3, CBC (CBRT, Calgary) 10-w.

Drumheller—CFCN-TV-6, Ch. 10, CFCN TV Ltd. (CFCN-TV, Calgary) 5-w.

Drumheller—CICT-TV-1, Ch. 8, Calgary TV Ltd. (CICT-TV, Calgary) 10-w.

Etzikom—CBCA-TV-1, Ch. 12, CBC (CHAT-TV, Medicine Hat) 27-w.

Exshaw—CBRT-3, Ch. 6, CBC (CBRT, Calgary) 1-w.

Exshaw—CHGR-TV-1, Ch. 12, Royal Canadian Legion Branch 179 (CKKX-TV, Calgary) 5-w.

Exshaw—CHGR-TV-2, Ch. 7, Royal Canadian Legion Branch 179 (CFCN-TV, Calgary) 5-w.

Falher—CBXFT-2, Ch. 6, CBC (CBXFT, Edmonton) 3-w.

Forestburg—CBXT-12, Ch. 52, CBC (CBXT, Edmonton) 29-w.

Fort Chipewyan—CBXBT, Ch. 10, CBC (CBUT, Vancouver, B.C.) 9-w.

Fort McMurray—CBXFT-6, Ch. 12, CBC (CBXFT, Edmonton) 6-w.

Fort McMurray—CBXT-6, Ch. 9, CBC (CBXT, Edmonton) 6-w.

Fort McMurray—CHBA-TV, Ch. 7, John G. H. Abbot (CBXT, Edmonton) 1-w.

Fort Vermillion—CBXAT-5, Ch. 11, CBC (CBXT, Edmonton) 5-w.

Fox Creek—CBXT-7, Ch. 5, CBC (CBXT, Edmonton) 10-w.

Fox Lake—CBXAT-10, Ch. 9, CBC (CBXT, Edmonton) 10-w.

Grande Prairie—CBXAT, Ch. 10, CBC (CBXT, Edmonton) 36-w.

Grande Prairie—CBXFT-8, Ch. 19, CBC (CBXFT, Edmonton) 3-w.

Grande Prairie—CFRN-TV-1, Ch. 13, Sunwapta Bcstg. Ltd. (CFRN-TV, Edmonton) 32-w.

Gregoire—CJAB-TV-4, Ch. 7, Alberta Bcstg. Corp. (CFRN-TV, Edmonton) 5-w.

Gregoire—CJAB-TV-4, Ch. 7, Alberta Bcstg. Corp. (CFRN-TV, Edmonton) 5-w.

Gregoire—CKAB-TV-4, Ch. 12, Alberta Bcstg. Corp. Ltd. (CBXT, Edmonton) 5-w.

Grouard Mission—CKHP-TV, Ch. 18, Sunwapta Bcstg. Ltd. (CFRN-TV, Edmonton) 6-w.

Hand Hills-Drumheller—CFCN-TV-1, Ch. 12, CFCN TV Ltd. (CFCN-TV, Calgary) 40-kw.

Harvie Heights—CBRT-13, Ch. 22, CBC (CBRT, Calgary) 100-w.

High Level—CBXAT-4, Ch. 8, CBC (CBXT, Edmonton) 468-w.

High Prairie—CBXAT-2, Ch. 2, CBC (CBXT, Edmonton) 6-w.

Hinton—CBXFT-7, Ch. 3, CBC (CBXFT, Edmonton) 30-w.

Hinton—CBXT-3, Ch. 8, CBC (CBXT, Edmonton) 350-w.

Jasper—CBXT-4, Ch. 5, CBC (CBXT, Edmonton) 9-w.

Jean Cote—CBXAT-13, Ch. 31, CBC (CBXT, Edmonton) 10-w.

Jean Cote—CBXFT-10, Ch. 40, CBC (CBXFT, Edmonton) 10-w.

Jean D'Or—CBXAT-9, Ch. 13, CBC (CBXT, Edmonton) 28-w.

Lac La Biche—CBXT-5, Ch. 10, CBC (CBXT, Edmonton) 825-w.

Lac La Biche—CFRN-TV-5, Ch. 10, Sunwapta Bcstg. Ltd. (CFRN-TV, Edmonton) 1.225-kw.

Lake Louise—CBRT-4, Ch. 12, CBC (CBRT, Calgary) 10-w.

Lake Louise—CFLL-TV-1, Ch. 6, Lake Louise Community Assn. (CFCN-TV, Calgary) 1-w.

Lake Louise—CFLL-TV-2, Ch. 7, Lake Louise Community Assn. (CFAC-TV, Calgary) 1-w.

Lethbridge—CBRT-6, Ch. 10, CBC (CBRT, Calgary) 123-kw.

Lethbridge—CBXFT-3, Ch. 23, CBC (CBXFT, Edmonton) 620-w.

Lethbridge—CFCN-TV-5, Ch. 13, CFCN TV Ltd. (CFCN-TV, Calgary) 57-kw.

Lethbridge—CISA-TV-7, Ch. 7, Lethbridge TV Ltd. (CISA-TV, Lethbridge) 325-w.

Lougheed—CFRN-TV-7, Ch. 7, Sunwapta Bcstg. Ltd. (CFRN-TV, Edmonton) 5-w.

Manning—CBXAT-3, Ch. 12, CBC (CBXT, Edmonton) 2-w.

Maple Creek—CHAT-TV-2, Ch. 6, Monarch Bcstg. Co. Ltd. (CHAT-TV, Medicine Hat) 10-w.

Medicine Hat—CBXFT-11, Ch. 34, CBC (CBXFT, Edmonton) 619-w.

Medicine Hat—CFCN-TV-8, Ch. 8, CFCN TV Ltd. (CFCN-TV, Calgary) 6.7-kw.

Mildred Lake—CICM-TV-1, Ch. 6, The Muskeg Club (CBXT, Edmonton) 5-w.

Nimpkish—CFNV-TV-2, Ch. 6, Nimpkish Valley TV Society (CHEK-TV, Victoria, B.C.) 5-w.

Oyen—CFON-TV-1, Ch. 2, CFCN TV Ltd. (CFCN-TV, Calgary) 1.2-kw.

Oyen—CHAT-TV-4, Ch. 7, Oyen & District TV Assn. (CHAT-TV, Medicine Hat) 5-w.

Peace River—CBXAT-1, Ch. 7, CBC (CBXT, Edmonton) 4.8-kw.

Peace River—CBXFT-5, Ch. 9, CBC (CBXFT, Edmonton) 1-w.

Peace River—CFRN-TV-2, Ch. 3, Sunwapta Bcstg. Ltd. (CFRN-TV, Edmonton).

Pigeon Mountain—CFCN TV Ltd. (CFCN-TV, Calgary).

Pincher Creek—CBRT-9, Ch. 15, CBC (CBRT, Calgary) 10-w.

Pincher Creek—CHPC-TV-1, Ch. 9, Pincher Creek Community Centre Hall Society (CFAC-TV, Calgary) 5-w.

Pincher Creek—CHPC-TV-2, Ch. 11, Pincher Creek Community Centre Hall Society (CFCN-TV, Calgary) 1-w.

Pivot—CHAT-TV-1, Ch. 4, Monarch Bcstg. Co. Ltd. (CHAT-TV, Medicine Hat) 5.7-w.

Plamondon—CBXFT-9, Ch. 22, CBC (CBXFT, Edmonton) 1000-w.

Plamondon—CBXT-8, Ch. 4, CBC (CBXT, Edmonton) 10-w.

Provost—CITL-TV-2, Ch. 5, Mid-West TV Ltd. (CITL-TV, Lloydminster) 5-w.

Provost—CKSA-TV-4, Ch. 12, Mid-West TV Ltd. (CKSA-TV, Lloydminster) 5-w.

Rainbow Lake—CBXAT-8, Ch. 11, CBC (CBXT, Edmonton) 9-w.

Red Deer—CBXFT-4, Ch. 31, CBC (CBXFT, Edmonton) 2-w.

Red Deer—CFRN-TV-6, Ch. 8, Sunwapta Bcstg. Ltd. (CFRN-TV, Edmonton) 24-w.

Rocky Mountain Home—CFMH-TV-2, Ch. 12, Sunwapta Bcstg. Ltd. (CFRN-TV, Edmonton) 5-w.

Rosemary—CBRT-5, Ch. 11, CBC (CBRT, Calgary) 125.4-kw.

Slave Lake—CKHP-TV-1, Ch. 4, Sunwapta Bcstg. Ltd. (CFRN-TV, Edmonton) 320-w.

Slave Lake/Marten Mountain—CBXAT-11, Ch. 11, CBC (CBXT, Edmonton) 672-w.

Wabasca—CBXAT-12, Ch. 7, CBC (CBXT, Edmonton) 10-w.

Wainwright—CITL-TV-1, Ch. 6, Mid-West TV Ltd. (CITL-TV, Lloydminster) 5-w.

Wainwright—CKSA-TV-3, Ch. 8, Mid-West TV Ltd. (CKSA-TV, Lloydminster) 5-w.

Waterton Park—CBRT-7, Ch. 4, CBC (CBRT, Calgary) 9-w.

Waterton Park—CJWP-TV-1, Ch. 12, Waterton Lakes TV Assn. (CKKX-TV, Calgary) 5-w.

Waterton Park—CJWP-TV-2, Ch. 6, Waterton Lakes TV Assn. (CFCN-TV, Calgary) 5-w.

Whitcourt—CBXT-2, Ch. 9, CBC (CBXT, Edmonton) 9.4-kw.

Whitcourt—CFRN-TV-3, Ch. 12, Sunwapta Bcstg. Ltd. (CFRN-TV, Edmonton) 9.8-kw.

Canadian TV Stations—British Columbia

British Columbia

CJDC-TV

Dawson Creek

(Ch. 5)

Network Service: CBC.

Licensee: Mega Communications Ltd., 102nd Ave. & 9th St., Dawson Creek, B.C. V1G 2B6.

Studio: 901 102nd Ave., Dawson Creek, B.C. V1G 2B6.

Telephone: 604-782-3341. **Fax:** 604-782-1809.

Technical Facilities: Channel No. 5 (76-82 MHz). Authorized power: 15-kw visual, 10.75-kw aural. Antenna: 1500-ft. above av. terrain, 1300-ft. above ground, 3750-ft. above sea level, lat. 55° 43' 44", long. 120° 26' 42".

AM Affiliate: CJDC, 10-kw, 890 kHz.

News Service: Broadcast News.

Ownership: Mega Communications Ltd.

Began Operation: January 15, 1959.

Represented (sales): Airtime Television Sales (Canada); Brydson Media Sales International (US, E of Minneapolis).

Personnel:

H. L. Michaud, President & General Manager.
Morley Fountain, Engineer.
Louise Perdue, Traffic Manager.

Highest 30 Sec. Rate: \$250.

CFJC-TV

Kamloops

(Ch. 4)

Network Service: CBC.

Licensee: Jim Pattison Enterprises Ltd., 460 Pemberton Terrace, Kamloops, B.C. V2C 1T5.

Studio: 460 Pemberton Terrace, Kamloops, B.C. V2C 1T5.

Telephone: 604-372-3322. **Fax:** 604-374-0445.

Technical Facilities: Channel No. 4 (66-72 MHz). Authorized power: 4-kw visual, 0.4-kw aural. Antenna: 501-ft. above av. terrain, 100-ft. above ground, 2900-ft. above sea level, lat. 50° 40' 15", long. 120° 23' 50".

Transmitter: Dufferin Hill.

AM Affiliate: CFJC, 25-kw, 550 MHz.

FM Affiliate: C1FM-FM, 5-kw, 98.3 MHz.

News Service: Broadcast News.

Ownership: Jim Pattison Enterprises Ltd.

Began Operation: April 8, 1957.

Represented (sales): Western Broadcast Sales.

B-276

Personnel:

Rick Arnish, Vice President & General Manager.
Bill Reith, National Sales Coordinator.
Bryan White, General Sales Manager.
Kris Swamy, Assistant Chief Engineer.
Doug Collins, News Director.
Dave Somerton, Program & Marketing Director.
Bill Dinicol, Business Manager.

Rates: See CHBC-TV, Kelowna, B.C.

CHBC-TV

Kelowna

(Ch. 2)

Network Service: CBC.

Licensee: Okanagan Valley Television.

Studio: 342 Leon Ave., Kelowna, B.C. V1Y 6J2.

Telephone: 604-762-4535. **Fax:** 604-860-2422; 604-868-0662.

Technical Facilities: Channel No. 2 (54-60 MHz). Authorized power: 3.7-kw visual, 0.46-kw aural. Antenna: 3000-ft. above av. terrain, 98-ft. above ground, 4300-ft. above sea level, lat. 49° 58' 00", long. 119° 32' 00".

Transmitter: Blue Grouse Mountain.

Multichannel TV Sound: Stereo only.

News Service: Broadcast News.

Ownership: Western International Communications Inc.

Began Operation: September 21, 1957.

Represented (sales): Western Broadcast Sales (Canada).

Personnel:

Ron Evans, President & General Manager.
Terry Mahoney, Operations/Program Manager.
Monty Cordingley, General Sales Manager.
Dennis Gabelhouse, Local Sales Manager.
Gordon Vizzutti, News Director.
Keith Williams, Finance Director.
Larry Tisch, Chief Engineer.

Rates: On request. Sold in conjunction with CFJC-TV, Kamloops, BC.

CKPG-TV

Prince George

(Ch. 2)

Network Service: CBC.

Licensee: Monarch Bcstg. Ltd.

Studio: 1220 6th Ave., Prince George, B.C. V2L 3M8.

Telephone: 604-564-8861. **Fax:** 604-562-7681; 604-562-8159 (news).

Technical Facilities: Channel No. 2 (54-60 MHz). Authorized power: 4.6-kw visual, 0.46-kw aural. Antenna: 1082-ft. above av. terrain, 234-ft. above ground, 3518-ft. above sea level, lat. 54° 02' 47", long. 122° 53' 30".

Transmitter: Pilot Mountain.

AM Affiliate: CKPG, 10-kw, 550 kHz.

FM Affiliate: C1QI-FM, 9-kw, 101.3 MHz.

News Services: Broadcast News, Canadian Press, WTN.

Ownership: Monarch Broadcasting Co. Ltd.

Began Operation: August 20, 1961.

Represented (sales): Paul Mulvihill Ltd.; Messner & Co. Ltd. (Canada).

Personnel:

G. M. Leighton, General Manager.
 Brad Woodland, General Sales Manager.
 Thom Keene, Television Operations Manager.
 Ron Kellington, Chief Engineer.
 Brenda Levesque, Program Director.
 Julie Shakun, Business Manager.

Rates: On request.

CFTK-TV
Terrace
 (Ch. 3)

Network Service: CBC.

Licensee: Skeena Broadcasters (div. of Okanagan Skeena Group Ltd.), 4625 Lazelle Ave., Terrace, B.C. V8G 1S4.

Studio: 4625 Lazelle Ave., Terrace, B.C. V8G 1S4.

Telephone: 604-635-6316. Fax: 604-638-6320.

Technical Facilities: Channel No. 3 (60-66 MHz). Authorized power: 7.6-kw visual, 0.76-kw aural. Antenna: 1488-ft. above av. terrain, 23-ft. above ground, 3320-ft. above sea level, lat. 54° 31' 05", long. 128° 28' 15".

Transmitter: Copper Mountain, Terrace.

Satellite Earth Stations: 3 in operation.

AM Affiliate: CFTK, 1-kw, 590 kHz.

FM Affiliate: CJFW-FM, 2.5-kw, 103.1 MHz.

News Service: Broadcast News.

Ownership: Okanagan Skeena Group Ltd.

Began Operation: November 1, 1962.

Represented (sales): Alexander, Pearson & Dawson Inc. (Canada); Media Group West.

Personnel:

Bryan Edwards, President.
 Tim Maclean, Vice President.
 Harry Nutma, Chief Engineer.
 John Crawford, News Director.
 Chris Holtom, TV Operations Manager.
 Rod Cox, Treasurer.

Rates: On request.

CBUFT
Vancouver
 (Ch. 26)
 French Outlet

Network Service: SRC.

Licensee: Societe Radio-Canada, 1500 Bronson Ave., Ottawa, Ont.

1995 Edition

Studio: 700 rue Hamilton, Vancouver, B.C. V6B 2R5.

Mailing Address: Box 4600, Vancouver, B.C. V6B 2R5.

Telephone: 604-662-6000. Fax: 604-662-6161.

Technical Facilities: Channel No. 26 (542-548 MHz). Authorized power: 105.5-kw visual, 21.5-kw aural. Antenna: 2011-ft. above av. terrain, lat. 49° 21' 12", long. 122° 57' 18".

FM Affiliate: CBUF-FM, 100-kw, 97.7 MHz.

Ownership: Societe Radio-Canada (Group Owner).

Personnel:

Pauline Sincennes, General Manager.
 Robert Groulx, Station Manager.
 Arnold Reeves, Chief Engineer.
 Johanne Huard, Promotion & Marketing Director.
 Rene Myrand, News Director.
 Gerard Bazin, Business Manager.

Rates: On request.

CBUT
Vancouver
 (Ch. 2)
 English Outlet

Network Service: CBC.

Licensee: Canadian Bcstg. Corp., 1500 Bronson Ave., Ottawa, Ont. K1G 3J5.

Studio: 700 Hamilton St., Vancouver, B.C. V6B 4A2.

Mailing Address: Box 4600, Vancouver, B.C. V6B 4A2.

Telephone: 604-662-6000.

Technical Facilities: Channel No. 2 (54-60 MHz). Authorized power: 47.6-kw visual, 7.6-kw aural. Antenna: 2400-ft. above av. terrain, 190-ft. above ground, 2800-ft. above sea level, lat. 49° 21' 12", long. 122° 57' 18".

Transmitter: Mt. Seymour, North Vancouver.

AM Affiliate: CBU, 50-kw, 690 kHz.

FM Affiliate: CBU-FM, 100-kw, 105.7 MHz.

Ownership: Canadian Bcstg. Corp.

Began Operation: December 16, 1953.

Represented (sales): CBC National Selective Television Sales (Canada); Seltel Inc. (U.S.).

Personnel:

Doug Elphick, Regional Sales Manager.
 John Kennedy, Regional Director & Director of TV.
 Ian Munro, Regional Engineer.
 Rae Hull, Manager of Program Project Development.
 G. Gillespie, Manager, Film Services.
 Dieter Nachtigall, Television Production Manager.
 Ron Petrescue, Manager, Television Technical Services.

Rates: On request.

Canadian TV Stations—British Columbia

CHAN-TV

Vancouver

(Ch. 8)

Network Service: CTV.

Licensee: BCTV/Division of Westcom TV Group Ltd., Box 4700, Vancouver, B.C. V6B 4A3.

Studio: 7850 Enterprise St., Burnaby, B.C. V5A 1V7.

Telephone: 604-420-2288. **Fax:** 604-421-9427.

Technical Facilities: Channel No. 8 (180-186 MHz). Authorized power: 194-kw visual, 19.4-kw aural. Antenna: Directional, 2315-ft. above av. terrain, 250-ft. above ground, 3335-ft. above sea level, lat. 49° 21' 29", long. 122° 57' 09".

Transmitter: Seymour Mountain.

Multichannel TV Sound: Stereo and separate audio program.

Satellite Earth Stations: Harris, 6.1-meter C-band; Harris, 3.7-meter Ku-band; Harris, 4.5-meter C-band; Scientific-Atlanta, Standard Communications receivers.

News Services: ABC, Broadcast News, Canadian Press, CTV, UPC.

Ownership: Westcom TV Group Ltd.

Began Operation: October 31, 1960.

Represented (sales): Western Broadcast Sales (Canada); TeleRep Inc. (U.S.).

Personnel:

D. M. Holtby, Chairman.
Ron S. Bremner, President & Chief Executive Officer.
T. Negoro, Vice President, Engineering.
Frank J. Babich, Vice President, Sales & Marketing.
Roy W. Gardner, Vice President, Programming.
Tony Parsons, Vice President, News & Public Affairs.
Warren Olson, Vice President, Finance & Administration.
Karen Pinnell, Commercial Manager.
Brett Manlove, Retail Sales Manager.
H. Bateman, Director of Engineering.

Highest 30 Sec. Rate: \$4000 (Combination rate with CHEK-TV, Victoria).

CKVU-TV

Vancouver

(Ch. 10)

Network Service: None, independent.

Licensee: CanWest Pacific Television Inc., 180 W. 2nd Ave., Vancouver, B.C. V5Y 3T9.

Studio: 180 W. 2nd Ave., Vancouver, B.C. V5Y 3T9.

Telephone: 604-876-1344. **Fax:** 604-874-8225.

Technical Facilities: Channel No. 10 (192-198 MHz). Authorized power: 325-kw visual. Antenna: 182-ft. above av. terrain, 185-ft. above ground, 1953-ft. above sea level, lat. 48° 45' 13", long. 123° 29' 25".

Transmitter: Salt Spring Island.

Multichannel TV Sound: Stereo only.

Ownership: CanWest Pacific Television Inc.

Began Operation: September 1, 1976.

B-278

Represented (sales): CanVideo Television Sales Ltd.

Personnel:

Jim Rusnak, President & Chief Executive Officer.
Jack Tomik, General Sales Manager.
H. S. Kennard, Chief Engineer & Operations Manager.
George Froehlich, News Director.
Howard Slutskan, Program Director.
Diane Johnson, Promotion Director.

Highest 30 Sec. Rate: \$6000.

CHEK-TV

Victoria

(Ch. 6)

Network Service: CTV.

Licensee: CHEK-TV/Division of Westcom TV Group Ltd., 780 Kings Rd., Victoria, B.C. V8T 5A2.

Studio: 780 Kings Rd., Victoria, B.C. V8T 5A2.

Telephone: 604-383-2435. **Fax:** 604-384-7766.

Technical Facilities: Channel No. 6 (82-88 MHz). Authorized power: 100-kw visual, 10-kw aural. Antenna: 1628-ft. above av. terrain, 380-ft. above ground, 1680-ft. above sea level, lat. 48° 46' 28", long. 123° 10' 10".

Transmitter: Satuma Island, B.C.

Multichannel TV Sound: Stereo only.

Satellite Earth Stations: Andrew, 4.5-meter C-band; Scientific-Atlanta, 4.5-meter C-band; Scientific-Atlanta receivers.

News Services: Broadcast News, Canadian Press.

Ownership: Western International Communications Inc.

Began Operation: December 1, 1956.

Represented (sales): Western Broadcast Sales Ltd. (Canada); TeleRep Inc. (U.S.).

Personnel:

Ron Bremner, President.
Warren Olson, Vice President, Finance & Administration.
Roy Gardner, Vice President, Programming.
Tak Negoro, Vice President, Engineering.
Frank Babich, Vice President, Sales & Marketing.
Jim Nicholl, Vice President, Vancouver Island.
Johnny Michel, Executive Producer.
Dave Tidbury, Chief Engineer.
Rick Wiertz, News Director.

Highest 30 Sec. Rate: \$450.

British Columbia Repeater Stations

Adams Hill—CFJC-TV-8, Ch. 11, Inland Bcstrs. Ltd. (CFJC-TV, Kamloops) 5-w.

Alert Bay—CBUT-16, Ch. 11, CBC (CBUT, Vancouver) 154-w.

Alexis Creek—CHIL-TV-2, Ch. 11, Alexis Creek Community Club (CHAN-TV, Vancouver) 70-w.

Alexis Creek—CIAC-TV, Ch. 8, Alexis Creek Community Club (CFJC-TV, Kamloops) 5-w.

Alta Lake—CHWN-TV-1, Ch. 7, Whistler Mountain TV Society (CHEK-TV, Victoria) 1-w.

British Columbia—Canadian TV Stations

- Anahim Lake**—CIAL-TV-1, Ch. 5, Anahim Lake Community Assn. (CHAN-TV, Vancouver) 10-w.
- Anahim Lake**—NEW, Ch. 3, Anahim Lake Community Assn. (CFJC-TV, Kamloops) 1-w.
- Apex Mountain**—CHBC-TV-9, (CHBC-TV, Kelowna).
- Arola**—CJVO-TV, North Thompson-Yellowhead TV Assn. (CITV-TV, Edmonton, Alta.)
- Ashcroft**—CHAC-TV-2, Ch. 2, Ash Creek TV Society (CHAN-TV, Vancouver) 60-w.
- Ashcroft**—CJAC-TV-2, Ch. 10, Ash Creek TV Society (CFJC-TV, Kamloops) 5-w.
- Allin**—CFAT-TV-2, Ch. 4, Atlin Bcstg. Society (CBUT, Vancouver) 5-w.
- Avola**—CJVO-TV, Ch. 13, Avola TV Assn. (CHAN-TV, Vancouver) 10-w.
- Barriere**—CFDQ-TV, Ch. 8 (CHAN-TV, Vancouver).
- Barriere**—CFIB-TV, Ch. 7 (CHAN-TV, Vancouver).
- Barriere/Littlefort**—CKTV-TV-1, Ch. 12, Barriere/Littlefort TV Improvement Society (CFJC-TV, Kamloops) 10-w.
- Barriere/Littlefort**—CKTV-TV-2, Ch. 7, Barriere/Littlefort TV Improvement Society (CHAN-TV, Vancouver) 10-w.
- Bella Bella**—CKDI-TV-1, Ch. 9, Bella Coola Valley TV Society (CFTK-TV, Terrace) 5-w.
- Bella Coola**—CHVT-TV-1, Ch. 3, Bella Coola Valley TV Society (CFTK-TV, Terrace) 1-w.
- Bella Coola**—CHVT-TV-2, Ch. 13, Bella Coola Valley TV Society (CBUT, Vancouver) 5-w.
- Bennett & White Pass**—CFBW-TV, Ch. 4, British Columbia-Yukon Railway Co. (CBUT, Vancouver) 10-w.
- Blue River**—CFJC-TV-13, Ch. 11, North Thompson-Yellowhead TV Assn. (CFJC-TV, Kamloops) 10-w.
- Blue River**—NEW, Ch. 13, North Thompson-Yellowhead TV Assn., 8.4-w.
- Bonnington Falls**—CBUDT, Ch. 13, CBC (CBUT, Vancouver) 22-w.
- Boss Mountain**—CFJC-TV-16, Ch. 7, Inland Bcstrs. Ltd. (CFJC-TV, Kamloops) 8-w.
- Boston Bar**—CFJC-TV-1, Ch. 5, Fraser Canyon TV Assn. (CBC Northern Service, N.W.T.) 5-w.
- Boston Bar**—CJFC-TV-2, Ch. 3, Fraser Canyon TV Assn. (CHAN-TV, Vancouver) 35-w.
- Bowen Island**—CBUT-4, Ch. 13, CBC (CBUT, Vancouver) 10-w.
- Bowen Island**—CHAN-TV-2, Ch. 3, BCTV (CHAN-TV, Vancouver) 5-w.
- Brackendale**—CBUT-34, Ch. 35, CBC (CBUT, Vancouver) 27-w.
- Brackendale**—CHAN-TV-5, Ch. 9, British Columbia TV Bcstg. System Ltd. (CHAN-TV, Vancouver) 5-w.
- Brisco**—CIBR-TV, Ch. 11, Brisco Recreation Commission (CBUT, Vancouver) 5-w.
- Bullhead Mountain**—CJDC-TV-2, Ch. 8, Mega Communications (CJDC-TV, Dawson Creek) 49-w.
- Burns Lake**—CBCH-TV-2, Ch. 4, CBC (CFTK-TV, Terrace) 156-w.
- Burns Lake**—CKHS-TV, Ch. 13, Burns Lake & District TV Assn. (CHAN-TV, Vancouver) 10-w.
- Cache Creek**—CHAC-TV-1, Ch. 12, Ash Creek TV Society (CHAN-TV, Vancouver) 20-w.
- Cache Creek**—CJAC-TV-1, Ch. 10, Ash Creek TV Society (CFJC-TV, Kamloops) 5-w.
- Campbell River**—CBUT-8, Ch. 3, CBC (CBUT, Vancouver) 10-w.
- Campbell River**—CHEK-TV-5, Ch. 13, BCTV (CHEK-TV, Victoria) 3-kw.
- Canal Flats**—CBUBT-1, Ch. 12, CBC (CBUT, Vancouver) 510-w.
- Canoe**—CHBC-TV-8, Ch. 6, Okanagan Valley TV Co. Ltd. (CHBC-TV, Kelowna) 5-kw.
- Castlegar**—CBUAT-2, Ch. 5, CBC (CBUT, Vancouver) 10-w.
- Castlegar**—CKTN-TV-1, Ch. 3, BCTV (CHAN-TV, Vancouver) 10-w.
- Cathedral Point**—CFSB-TV-3, Ch. 13, South Bentinck & District TV Society (CFTK-TV, Terrace) 5-w.
- Cedarvale**—CFCC-TV-2, Ch. 3, Kitwanga Community Assn. (CFTK-TV, Terrace) 5-w.
- Celista**—CHBC-TV-6, Ch. 3, Okanagan Valley TV Co. Ltd. (CHBC-TV, Kelowna) 5-kw.
- Celista**—CHSH-TV, Ch. 7 (CHAN-TV, Vancouver).
- Chase (Adams Hill)**—CFJC-TV-8, Ch. 8, Inland Bcstrs. Ltd. (CFJC-TV, Kamloops) 25-w.
- Chase (Adams Hill)**—CHSH-TV-2, Ch. 13, Shuswap Lakes TV Society (CHAN-TV, Vancouver) 40-w.
- Chase (White Lake)**—CHSH-TV-1, Ch. 7, Shuswap Lakes TV Society (CHAN-TV, Vancouver) 71-w.
- Cherryville**—CJCC-TV-1, Ch. 13, Cherryville Community Club (CHAN-TV, Vancouver) 10-w.
- Cherryville**—CJWR-TV-1, Ch. 10, Cherryville Community Club (CHBC-TV, Kelowna) 5-w.
- Chetwynd**—CBCD-TV-2, Ch. 7, CBC (CJDC-TV, Dawson Creek) 16-w.
- Chilliwack**—CBUFT-6, Ch. 14, CBC (CBUFT, Vancouver) 480-w.
- Chilliwack**—CBUT-2, Ch. 3, CBC (CBUT, Vancouver) 590-w.
- Chilliwack**—CHAN-TV-1, Ch. 11, BCTV (CHAN-TV, Vancouver) 5-w.
- Christina Lake**—CBUAT-7, Ch. 13, CBC (CBUT, Vancouver) 110-w.
- Clearwater**—CHCW-TV-1, Ch. 2, Clearwater District Chamber of Commerce (CFJC-TV, Kamloops) 5-w.
- Clearwater**—CHCW-TV-2, Ch. 10, Clearwater District Chamber of Commerce (CHAN-TV, Vancouver) 5-w.
- Clinton**—CFJC-TV-4, Ch. 9, Inland Broadcasters Ltd. (CFJC-TV, Kamloops) 204-w.
- Clinton**—CHTS-TV-1, Ch. 13, Clinton & District TV Society (CHAN-TV, Vancouver) 80-w.
- Coal Harbour**—CBUT-20, Ch. 8, CBC (CBUT, Vancouver) 7-w.
- Coal Harbour**—CHEK-TV-4, Ch. 10, BCTV (CHEK-TV, Victoria) 5-w.
- Courtenay**—CBUT-1, Ch. 9, CBC (CBUT, Vancouver) 625-w.
- Courtenay**—CHAN-TV-4, Ch. 11, BCTV (CHAN-TV, Vancouver) 17-kw.

Canadian TV Stations—British Columbia

- Courtenay**—CKVU-TV, Ch. 5, Whistler Mountain TV Society (CKVU-TV, Vancouver) 1-w.
- Cranbrook**—CBUBT-7, Ch. 10, CBC (CBUT, Vancouver) 900-w.
- Cranbrook**—CFCN-TV-9, Ch. 5, CFCN-TV (CFCN-TV, Calgary, Alta.) 10-w.
- Crawford**—CBUCT-1, Ch. 5, CBC (CBUT, Vancouver) 842-w.
- Crescent Valley**—CBUCT-4, Ch. 33, CBC (CBUT, Vancouver) 180-w.
- Crescent Valley**—CHMS-TV-1, Ch. 5, Mount Sentinel TV Cooperative (KXLY-TV, Spokane, WA) 5-w.
- Creston**—CBUCT-2, Ch. 3, CBC (CBUT, Vancouver) 142-w.
- Creston**—CKTN-TV-4, Ch. 12, BCTV (CHAN-TV, Vancouver) 10-w.
- Dawson Creek**—CBUFT-5, Ch. 33, CBC (CBUFT, Vancouver) 470-w.
- Dawson Creek**—CFSN-TV, Ch. 10, Dawson Creek Hypervista Communications Assn. (CFRN-TV, Edmonton, Alta.) 10-w.
- Donald Station**—CBUBT-4, Ch. 3, CBC (CBUT, Vancouver) 6-w.
- East Georgie**—CKHF-TV-1, Ch. 9, Stewart Community Club (CFTK-TV, Terrace) 5-w.
- Enderby**—CFEN-TV-1, Ch. 4, Enderby & District TV Syndicate (CHAN-TV, Vancouver) 5-w.
- Enderby**—CFEN-TV-2, Ch. 11, Enderby & District TV Syndicate (CHAN-TV, Vancouver) 47-w.
- Enderby**—CHBC-TV-5, Ch. 16, Okanagan Valley TV Co. Ltd. (CHBC-TV, Kelowna) 260-w.
- Erle**—CBUAT-4, Ch. 13, CBC (CBUT, Vancouver) 1-w.
- Falkland**—CFWS-TV-1, Ch. 10, Falkland-Westwold TV Society (CHBC-TV, Kelowna) 5-w.
- Falkland/Westwold**—CFAW-TV, Ch. 12, Falkland-Westwold TV Society (CHAN-TV, Vancouver) 10-w.
- Fernie**—CBUBT-8, Ch. 21, CBC (CBUT, Vancouver) 30-w.
- Fernie**—CBUBT-9, Ch. 8, CBC (CBUT, Vancouver) 59-w.
- Fernie**—CFCN-TV-10, Ch. 3, N.A. (CFCN-TV, Calgary, Alta.) 10-w.
- Field**—CFFY-TV-1, Ch. 4, Golden TV Ltd. (CFCN-TV, Calgary, Alta.) 1-w.
- Field**—CFFY-TV-2, Ch. 2, Golden TV Ltd. (CFAC-TV, Calgary, Alta.) 1-w.
- Fort Fraser**—CBCB-TV-2, Ch. 6, CBC (CKPG-TV, Prince George) 35-w.
- Fort St. James**—CBCB-TV-3, Ch. 7, CBC (CKPG-TV, Prince George) 5-w.
- Fort St. James**—CFFS-TV, Ch. 3 (CHAN-TV, Vancouver).
- Fort St. James**—CFSJ-TV-1, Ch. 10, Fort St. James TV Society (CHAN-TV, Vancouver) 6-w.
- Fort St. John**—CBCD-TV-3, Ch. 9, CBC (CJDC-TV, Dawson Creek) 180-w.
- Fountain**—CFDF-TV-1, Ch. 5, Lillooet-Camelsfoot TV Assn. (CHAN-TV, Vancouver) 32-w.
- Fraser Lake**—CFFL-TV-1, Ch. 9, Fraser Lake & District Rebroadcasting Society (CHAN-TV, Vancouver) 10-w.
- Fruitvale/Montrose**—CBUAT-3, Ch. 9, CBC (CBUT, Vancouver) 85-w.
- Glenannan**—NEW, Ch. 3, Fraser Lake & District Rebroadcasting Society (CHAN-TV, Vancouver) 5-w.
- Gold Bridge**—CJGB-TV-1, Ch. 6, Bridge River Community Recreational Society (CHAN-TV, Vancouver) 5-w.
- Gold Bridge**—CJGB-TV-2, Ch. 3, Bridge River Community Recreational Society (CFJC-TV, Kamloops) 5-w.
- Gold River**—CBUT-12, CBC (CBUT, Vancouver) 3.5-w.
- Golden**—CBUBT-2, Ch. 13, CBC (CBUT, Vancouver) 50-w.
- Grand Forks**—CBUT-37, Ch. 5, CBC (CBUT, Vancouver) 60-w.
- Grand Forks**—CISR-TV-1, Ch. 7, BCTV (CHAN-TV, Vancouver) 10-w.
- Granisle**—CIGR-TV-1, Ch. 7, Granisle TV Society (CHAN-TV, Vancouver) 1-w.
- Granisle (Snowshoe Island)**—CHTL-TV-2, Ch. 6, Fulton River Recreation Commission (CFTK-TV, Terrace) 5-w.
- Greenwood**—CBUT-31, Ch. 31, CBC (CBUT, Vancouver) 60-w.
- Gribbell Island/Hartley**—CFGI-TV-1, Ch. 12, Skeena Broadcasters Ltd. (CFTK-TV, Terrace) 5-w.
- Harrison Hot Springs**—CBUT-23, Ch. 13, CBC (CBUT, Vancouver) 30-w.
- Hendrix Lake**—CIHL-TV, Ch. 12, Hendrix Lake TV Society (CHAN-TV, Vancouver) 8-w.
- Hixon**—CKPG-TV-1, Ch. 10, Monarch Bcst. Ltd. (CKPG-TV, Prince George) 10-w.
- Holberg**—CBUT-21, Ch. 2, CBC (CBUT, Vancouver) 20-w.
- Holberg**—CFKY-TV-1, Ch. 4, The West Quatsino Radio & TV Society (CHEK-TV, Victoria) 5-w.
- Holberg**—CFSH-TV-1, Ch. 8, Canadian Forces Station (CHEK-TV, Victoria) 5-w.
- Hope**—CBUT-6, Ch. 9, CBC (CBUT, Vancouver) 10-w.
- Houston**—CBCB-TV-1, Ch. 2, CBC (CFTK-TV, Terrace) 98-w.
- Houston**—CFHO-TV, Ch. 8, Houston-Smithers Rebroadcasting Society (CHAN-TV, Vancouver) 132-w.
- Invermere**—CBUBT-3, Ch. 2, CBC (CBUT, Vancouver) 9-w.
- Invermere**—CFWL-TV-1, Ch. 8, CFCN TV Ltd. (CFCN-TV, Calgary, Alta.) 10-w.
- Jubilee Mountain**—CFWL-TV-2, Ch. 8, Invermere District TV Co. Ltd. (CFCN-TV, Calgary, Alta.) 5-w.
- Kamloops**—CBUFT-2, Ch. 50, CBC (CBUFT, Vancouver) 200-w.
- Kamloops**—CHKM-TV, Ch. 6, BCTV (CHAN-TV, Vancouver) 4-kw.
- Kelowna**—CBUFT-1, Ch. 21, CBC (CBUFT, Vancouver) 20-w.
- Kelowna**—CHKL-TV, Ch. 5, BCTV (CHAN-TV, Vancouver) 4-kw.
- Kemano**—NEW, Ch. 11, Nanika Cultural Society (CBC English network, Ont.) 5-w.
- Keremeos**—CHKC-TV-1, Ch. 9, Keremeos-Cawston TV Society (CHBC-TV, Kelowna) 5-w.
- Kincolith**—CKPI-TV-1, Kincolith Band Council Developments Ltd. (CFTK-TV, Terrace) 10-w.
- King Island**—CHVT-TV-1, Ch. 9, Bella Coola Valley TV Society (CBUT, Vancouver) 5-w.
- Kitimat**—CBUFT-7, Ch. 8, CBC (CBUFT, Vancouver) 20-w.
- Kitwancool**—CHKI-TV-1, Ch. 10, Vernon Smith (CFTK-TV, Terrace) 1-w.
- Kitwanga**—CHKI-TV, Ch. 6, Vernon Smith (CFTK-TV, Terrace) 5-w.

Kitwanga—NEW, Ch. 11, Kitwanga Community Assn. (CFTK-TV, Terrace) 5-w.

Klemtu—CFKK-TV-1, Ch. 2, Klemtu TV Society (CFTK-TV, Terrace) 5-w.

Kwatna Bay—CKKB-TV-1, Ch. 12, Allison Logging Co. Ltd. (CFTK-TV, Terrace) 5-w.

Lalakata Point—CFSB-TV-1, Ch. 11, South Bentinck & District TV Society (CFTK-TV, Terrace) 5-w.

Legate Creek—CFCC-TV-1, Ch. 7, Kitwanga Community Assn. (CFTK-TV, Terrace) 5-w.

Lillooet—CFDF-TV-2, Ch. 13, Lillooet-Camelsfoot TV Assn. (CHAN-TV, Vancouver) 5-w.

Lillooet—CFJC-TV-1, Ch. 2, Lillooet & District TV Assn. (CFJC-TV, Kamloops) 5-w.

Lillooet—CILY-TV-1, Ch. 8, Lytton & District TV Assn. (CHAN-TV, Vancouver) 10-w.

Louise Island—CFBA-TV-1, Ch. 3, Beattie Anchorage Community Assn. (CFTK-TV, Terrace) 5-w.

Lumby—CHID-TV-1, Ch. 4, Lumby & District TV Assn. (CHBC-TV, Kelowna) 5-w.

Lumby—CHID-TV-2, Ch. 9, Lumby & District TV Assn. (CHAN-TV, Vancouver) 10-w.

Lytton—CHWS-TV-2, Ch. 11, Lytton & District TV Assn. (CFJC-TV, Kamloops) 10-w.

Lytton—CILY-TV-2, Ch. 8, Lytton & District TV Assn. (CHAN-TV, Vancouver) 10-w.

Mabel Lake—CHPP-TV-1, Ch. 8, Kingfisher Community Club (CHBC-TV, Kelowna) 5-w.

Mabel Lake/Hupel—CHPL-TV-1, Ch. 13, Kingfisher Community Club (CHAN-TV, Vancouver) 10-w.

MacKenzie—CIMK-TV-1, Ch. 9, MacKenzie Communications Committee (CHAN-TV, Vancouver) 10-w.

MacKenzie—CKPG-TV-4, Ch. 6, Monarch Bcstg. Ltd. (CKPG-TV, Prince George) 100-w.

Madeira Park—CBUT-36, Ch. 31, CBC (CBUT, Vancouver) 334-w.

Malakwa—CFFI-TV-1, Ch. 4, Malakwa Community Centre Assn. (CHBC-TV, Kelowna) 5-w.

Malakwa—CFFI-TV-2, Ch. 11, Malakwa Community Centre Assn. (CHAN-TV, Vancouver) 34-w.

Martin Bay—CHMB-TV, Ch. 13, Ocean Falls Communications Society (CBUT, Vancouver) 2-w.

McClure—NEW, Ch. 3, Barriere-Little Fort TV Improvement Society (CFJC-TV, Kamloops) 10-w.

Merritt—CFJC-TV-3, Ch. 8, Inland Bcstrs. Ltd. (CFJC-TV, Kamloops) 5-kw.

Midway—CIII-TV-7, Ch. 7, CBC (CBUT, Vancouver) 22-w.

Mission Ridge—CFJC-TV-17, Ch. 5, Howard F. Johnston (CFJC-TV, Kamloops) 62-w.

Monte Lake—CJML-TV-1, Ch. 8, The Monte Lake TV Satellite Assn. (CFJC-TV, Kamloops) 5-w.

Moyie—CBUBT-14, Ch. 8, CBC (CBUT, Vancouver) 77-w.

Moyie—CFCN-TV-12, Ch. 8, CFCN Communications Ltd. (CFCN-TV, Calgary, Alta.) 5-w.

Mt. Dolly—CKHF-TV-2, Ch. 11, Stewart Community Club (CFTK-TV, Terrace) 5-w.

Mt. Hamilton—CFHM-TV-1, Ch. 7, Hamilton Mountain Community TV & Recreation Assn. (CFJC-TV, Kamloops) 5-w.

Mt. Hamilton—CFHM-TV-2, Ch. 9, Hamilton Mountain Community TV & Recreation Assn. (CHAN-TV, Vancouver) 10-w.

Mt. McDonald—CBUT-27, Ch. 59, CBC (CBUT, Vancouver) 48-w.

Mt. Poole—CHQC-TV-1, Ch. 4, Sandspit & District TV Society (CFTK-TV, Terrace) 5-w.

Mt. Timothy—CFJC-TV-6, Ch. 5, Inland Bcstrs. Ltd. (CFJC-TV, Kamloops) 980-w.

Nakusp—CJNP-TV-1, Ch. 2, Arrow Lakes TV Society (CHBC-TV, Kelowna) 5-w.

Nakusp—CJNP-TV-2, Ch. 4, Arrow Lakes TV Society (KXLY-TV, Spokane, WA).

Nakusp—CJNP-TV-3, Ch. 7, Arrow Lakes TV Society (CHAN-TV, Vancouver) 3-w.

Narrows Inlet—CHNI-TV, Ch. 10, BCFP TV Society (CHEK-TV, Victoria) 1-w.

Nelson—CBUCT, Ch. 9, CBC (CBUT, Vancouver) 940-w.

Nelson—CKTN-TV-3, Ch. 3, BCTV (CHAN-TV, Vancouver) 330-w.

New Denver—CBUCT-6, Ch. 17, CBC (CBUT, Vancouver) 696-w.

New Denver—CHSL-TV-1, Ch. 6, New Denver-Silverton Cooperative TV Society (KREM-TV, Spokane, WA) 5-w.

New Denver/Silverton—CHJV-TV, Ch. 13, New Denver-Silverton Cooperative TV Society (CHAN-TV, Vancouver) 1-w.

Newcastle Ridge—CFKB-TV-1, Ch. 7, Alert Bay & District TV Society (CHEK-TV, Victoria) 5-w.

Nicola—CFJC-TV-12, Jim Pattison Enterprises Ltd. (CFJC-TV, Kamloops).

Nine Mile Mountain—CFST-TV-1, Ch. 9, Skeena TV Assn. (CFTK-TV, Terrace) 5-w.

Ocean Falls—CFOF-TV, Ch. 2, Ocean Falls Communications Society (CBUT, Vancouver) 5-w.

Olalla—CHKC-TV-2, Ch. 6, Keremeos-Cawston TV Society (CHBC-TV, Kelowna) 5-w.

Olalla—CHKC-TV-5, Ch. 11, Keremeos-Cawston TV Society (CHAN-TV, Vancouver) 10-w.

Oliver/Osoyoos—CHBC-TV-3, Ch. 8, Okanagan Valley TV Co. Ltd. (CHBC-TV, Kelowna) 100-w.

Oliver/Osoyoos—CKKM-TV, Ch. 3, BCTV (CHAN-TV, Vancouver) 930-w.

100 Mile House—CITM-TV, Ch. 3, BCTV (CHAN-TV, Vancouver) 720-w.

Passmore—CHMS-TV-2, Ch. 7, Mount Sentinel TV Cooperative (KXLY-TV, Spokane, WA) 5-w.

Pavilion Lake—CIPV-TV, Ch. 12, Pavilion Lake Residents & Prop. Owners Assn. (CHAN-TV, Vancouver) 1-w.

Peachland—CHPT-TV-1, Ch. 4, Peachland Communications Society (CHBC-TV, Kelowna) 5-w.

Peachland—CIPL-TV, Ch. 9, Peachland Communications Society (CHAN-TV, Vancouver) 10-w.

Pearse Island—CKPI-TV-1, Ch. 4, Kincolith Band Council Development Ltd. (CFTK-TV, Terrace) 5-w.

Pemberton—CHPV-TV-1, Ch. 9, Pemberton TV Society (CHEK-TV, Victoria) 2-w.

Canadian TV Stations—British Columbia

- Penticton**—CHBC-TV-1, Ch. 13, Okanagan Valley TV Co. Ltd. (CHBC-TV, Kelowna) 300-w.
- Penticton**—CHKL-TV-1, Ch. 10, BCTV (CHAN-TV, Vancouver) 1-w.
- Phoenix**—CBUT-30, Ch. 15, CBC (CBUT, Vancouver) 740-w.
- Pitt River**—CIPT-TV, Ch. 10, BCFP TV Society (CHEK-TV, Victoria) 1-w.
- Port Alberni**—CBUFT-8, Ch. 8, SRC (CBUFT, Vancouver) 10-w.
- Port Alberni**—CBUT-3, Ch. 4, CBC (CBUT, Vancouver) 10-w.
- Port Alberni**—CHEK-TV-3, Ch. 11, BCTV (CHEK-TV, Victoria) 10-w.
- Port Alice**—CBUT-17, Ch. 10, CBC (CBUT, Vancouver) 77-w.
- Port Alice**—CKPA-TV-1, Ch. 2, H. V. Hartford (CHEK-TV, Victoria) 14-w.
- Port Alice**—CKPA-TV-2, Ch. 7, Rayonier Canada (CHEK-TV, Victoria) 10-w.
- Port Hardy**—CBUT-19, Ch. 6, CBC (CBUT, Vancouver) 226-w.
- Port Hardy**—CFKB-TV-3, Ch. 3, Alert Bay & District TV Society (CHEK-TV, Victoria) 5-w.
- Port McNeill**—CBUT-18, Ch. 2, CBC (CBUT, Vancouver) 27-w.
- Port Renfrew**—CJTV-TV-1, Ch. 11, Port Renfrew Community Assn. (CHAN-TV, Vancouver) 5-w.
- Pouce Coupe**—CBCD-TV-1, Ch. 7, CBC (CJDC-TV, Dawson Creek) 10-w.
- Prince George**—CBUFT-4, Ch. 4, CBC (CBUFT, Vancouver) 36-w.
- Prince George**—CFGV-TV, Ch. 12, BCTV (CHAN-TV, Vancouver) 1.9-kw.
- Prince Rupert**—CFTK-TV-1, Ch. 6, Skeena Broadcasters Ltd. (CFTK-TV, Terrace) 1-w.
- Princeton**—CBCV, Ch. 6, CBC (CHBC-TV, Kelowna) 5-w.
- Princeton**—CHGP-TV-1, Ch. 5, Princeton TV Ltd. (CBC English network, Ont.) 5-w.
- Princeton**—CHNJ-TV-1, Ch. 11, Princeton TV Ltd. (CHAN-TV, Vancouver) 5-w.
- Pritchard**—CFJC-TV-19, Ch. 2, Jim Pattison Enterprises Ltd. (CFJC-TV, Kamloops) 10-w.
- Pritchard**—CHKM-TV-1, Ch. 9, BCTV (CHAN-TV, Vancouver) 7-w.
- Promontory Mountain**—CFJC-TV-12, Ch. 10, Inland Bcstrs. Ltd. (CFJC-TV, Kamloops) 5-kw.
- Puntzi**—CKPM-TV-1, Ch. 2, Puntzi TV Assn. (CHAN-TV, Vancouver) 10-w.
- Quesnel**—CFJC-TV-11, Ch. 7, Inland Bcstrs. Ltd. (CFJC-TV, Kamloops) 5-kw.
- Quesnel**—CITM-TV-2, Ch. 8, BCTV (CHAN-TV, Vancouver) 32-w.
- Quesnel**—CKPG-TV-5, Ch. 13, Monarch Bcst. Ltd. (CKPG-TV, Prince George) 100-w.
- Radium Hot Springs**—CBUBT-5, Ch. 77, CBC (CBUT, Vancouver) 200-w.
- Revelstoke/Begbie**—CHKL-TV-3, Ch. 7, BCTV (CHAN-TV, Vancouver) 10-w.
- Revelstoke/Begbie**—CHRP-TV-2, Ch. 9, Okanagan Valley TV Co. Ltd. (CHBC-TV, Kelowna) 10-w.
- Rimrock**—CKRR-TV-1, Ch. 9, Alexandria Community Hall Society (CFJC-TV, Kamloops) 5-w.
- Rimrock**—CKRR-TV-2, Ch. 11, E. J. Bourdon (CHAN-TV, Vancouver) 5-w.
- River Jordan**—CHEK-TV-2, Ch. 11, BCTV (CHEK-TV, Victoria) 10-w.
- Rock Creek**—CBUT-33, Ch. 33, CBC (CBUT, Vancouver) 100-w.
- Ruby Creek**—CBUT-26, Ch. 25, CBC (CBUT, Vancouver) 5-w.
- Salmo**—CBUAT-5, Ch. 10, CBC (CBUT, Vancouver) 5-w.
- Salmon Arm**—CFSA-TV-1, Ch. 13, Salmon Arm & District Chamber of Commerce (CHAN-TV, Vancouver) 40-w.
- Salmon Arm**—CHBC-TV-4, Ch. 9, Okanagan Valley TV Co. Ltd. (CHBC-TV, Kelowna) 199-w.
- San Josef/CFS Holberg**—CFHH-TV, Ch. 13, Lt. Col. C. G. Harvey-Clark (CBUT, Vancouver) 1-w.
- Santa Rosa**—CISR-TV, Ch. 83, BCTV (CHAN-TV, Vancouver) 10-kw.
- Savona**—CFSC-TV-1, Ch. 13, Savona Community Assn. (CHAN-TV, Vancouver) 4-w.
- Savona**—CFSC-TV-2, Ch. 8, Savona Community Assn. (CFJC-TV, Kamloops) 5-w.
- Sechelt**—CBUT-35, Ch. 19, CBC (CBUT, Vancouver) 100-w.
- Shalath**—CJBT-TV-1, Ch. 11, Bridge River Community Recreational Society (CHAN-TV, Vancouver) 10-w.
- Shalath**—CJBT-TV-2, Ch. 5, Bridge River Community Recreational Society (CFJC-TV, Kamloops) 5-w.
- Silver Lake**—NEW, Ch. 7, BCFP TV Society (CBUT, Vancouver) 1-w.
- Sixteen Mile House**—CHCS-TV-1, Ch. 7, Sixteen Mile TV Society (CHAN-TV, Vancouver) 10-w.
- Skaha Lake**—CHBC-TV-7, Ch. 7, Okanagan Valley TV Co. Ltd. (CHBC-TV, Kelowna) 5-kw.
- Slocan**—CBUCT-5, Ch. 39, CBC (CBUT, Vancouver) 4-w.
- Smithers**—CBCH-TV-3, Ch. 5, CBC (CFTK-TV, Terrace) 27-w.
- Smithers**—CFHO-TV-1, Ch. 13, Houston-Smithers Rebroadcasting Society (CHAN-TV, Vancouver) 99-w.
- Soda Creek**—CKSC-TV-1, Ch. 4, McLeese Lake Recreation Commission (CFJC-TV, Kamloops) 1-w.
- Soda Creek**—CKSC-TV-2, Ch. 10, McLeese Lake Recreation Commission (CHAN-TV, Vancouver) 1-w.
- Sointula**—CFKB-TV-4, Ch. 5, Alert Bay & District TV Society (CHEK-TV, Victoria) 5-w.
- Sooke**—CBUT-28, Ch. 3, CBC (CBUT, Vancouver) 10-w.
- Sooke**—CHEK-TV-1, Ch. 13, CHEK-TV Ltd. (CHEK-TV, Victoria) 5-w.
- South Bentinck Arm**—CFSB-TV-2, Ch. 13, South Bentinck & District TV Society (CFTK-TV, Terrace) 5-w.
- Sparwood**—CFCN-TV-11, Ch. 6, CFCN TV Ltd. (CFCN-TV, Calgary, Alta.) 5-w.
- Sparwoods**—CBUBT-10, Ch. 11, CBC (CBUT, Vancouver) 99-w.
- Spences Bridge**—CJNA-TV-1, Ch. 3, Spences Bridge Community Club (CFJC-TV, Kamloops) 5-w.
- Spences Bridge**—CJNA-TV-2, Ch. 7, Spences Bridge Community Club (CHAN-TV, Vancouver) 35-w.
- Spences Bridge**—NEW, Ch. 9, Spences Bridge Community Club (CBC Northern Service, N.W.T.) 10-w.

Spillimacheen—CBUBT-6, Ch. 69, CBC (CBUT, Vancouver) 93-w.
Squamish—CBUT-5, Ch. 11, CBC (CBUT, Vancouver) 5-w.
Squamish—CHAN-TV-3, Ch. 7, BCTV (CHAN-TV, Vancouver) 5-w.
Tabor Mountain—CBUHT, Ch. 78, CBC (CBUT, Vancouver) 5-w.
Taghum—CKTN-TV-2, Ch. 23, BCTV (CHAN-TV, Vancouver) 10-w.
Tahsis—CBUT-14, Ch. 9, CBC (CBUT, Vancouver) 9-w.
Tasu—CFAL-TV-1, Ch. 11, Tasu TV Society (CFTK-TV, Terrace) 5-w.
Tatla Lake—CIAL-TV-2, Ch. 9, Anahim Lake Community Assn. (CFJC-TV, Kamloops) 10-w.
Tatla Lake—NEW, Ch. 11, Anahim Lake Community Assn. (CFJC-TV, Kamloops) 1-w.
Taylor—CBCD-TV-4, Ch. 12, CBC (CJDC-TV, Dawson Creek) 10-w.
Terrace—CBUFT-3, Ch. 11, CBC (CBUT, Vancouver) 660-w.
Tete Jaune—CBUHT-4, Ch. 10, CBC (CBUT, Vancouver) 21-w.
Topley Landing—CIGR-TV, Ch. 11, Granisle TV Society (CHAN-TV, Vancouver) 10-w.
Topley Landing (Shoulder Mountain)—CHTL-TV-1, Ch. 9, Fulton River Recreation Commission (CFTK-TV, Terrace) 1000-w.
Trail—CBUAT, Ch. 11, CBC (CBUT, Vancouver) 3.3-kw.
Trail-Rosland—CKTN-TV, Ch. 8, BCTV (CHAN-TV, Vancouver) 4.4-kw.
Tumbler Ridge—NEW, Ch. 9, Tumbler Ridge TV Society (CFTM-TV, Montreal, P.Q.) 5-w.
Tumbler Ridge—NEW, Ch. 13, Tumbler Ridge TV Society (CHAN-TV, Vancouver) 5-w.
Ucluelet—CKUP-TV-1, Ch. 9 (CHAN-TV, Vancouver).
Vanderhoof—CBCB-TV-1, Ch. 18, CBC (CKPG-TV, Prince George) 10-w.
Vanderhoof—CKIN-TV-1, Ch. 5, Kinsmen Club of Vanderhoof (CHAN-TV, Vancouver) 5-w.
Vavenby—CKVA-TV-1, Ch. 8, Vavenby Community & Recreation Commission (CHAN-TV, Vancouver) 1-w.
Vavenby—CKVB-TV, Ch. 13, Vavenby Community & Recreation Commission (CFJC-TV, Kamloops) 10-w.
Vernon—CHBC-TV-2, Ch. 7, Okanagan Valley TV Co. Ltd. (CHBC-TV, Kelowna) 310-w.
Vernon—CHKL-TV-2, Ch. 12, BCTV (CHAN-TV, Vancouver) 564-w.
Wakeman Sound—CJWS-TV, Ch. 7, BCFP TV Society (CHEK-TV, Victoria) 1-w.
Wakeman Sound—NEW, Ch. 9, BCFP TV Society (CBUT, Vancouver) 1-w.
Wells/Barkerville—CKWB-TV, Ch. 11, Wells TV Committee (CHAN-TV, Vancouver) 10-w.
Whistler—CBUWT, Ch. 13, CBC (CBUT, Vancouver) 107-w.
Whistler—CHAN-TV-7, Ch. 9 (CHAN-TV, Vancouver).
Williams Lake—CFJC-TV-5, Ch. 8, Inland Bcstrs. Ltd. (CFJC-TV, Kamloops) 5-kw.
Williams Lake—CITM-TV-1, Ch. 13, BCTV (CHAN-TV, Vancouver) 32-w.

Wilson Creek—CHAN-TV-6, Ch. 6, BCTV (CHAN-TV, Vancouver) 10-w.
Winlaw—CBUCT-3, Ch. 12, CBC (CBUT, Vancouver) 45-w.
Woss Camp—CBUT-13, Ch. 12, CBC (CBUT, Vancouver) 447-w.
Yale—CHYT-TV-1, Ch. 4, The Yale Ratepayers Assn. (CBUT, Vancouver) 5-w.

Manitoba

CKX-TV

Brandon

(Ch. 5)

Network Service: CBC.

Licensee: Western Manitoba Bcstrs. Ltd., 2940 Victoria Ave., Brandon, Man. R7B 0N2.

Studio: 2940 Victoria Ave., Brandon, Man. R7B 0N2.

Mailing Address: Box 1150, Brandon, Man. R7A 6A5.

Telephone: 204-728-1150.

Technical Facilities: Channel No. 5 (76-82 MHz). Authorized power: 41.7-kw visual. Antenna: 1254-ft. above av. terrain, 1335-ft. above ground, 2651-ft. above sea level, lat. 49° 44' 33", long. 100° 07' 84".

Transmitter: 12-mi. S of Brandon.

AM Affiliate: CKX, 50-kw, 1150 kHz (CBC).

News Service: Broadcast News.

Ownership: Western Manitoba Bcstrs. Ltd.

Began Operation: January 28, 1955.

Represented (sales): All-Canada Radio & Television Ltd.

Personnel:

Stuart Craig, President & Managing Director.

Mel Beatty, Sales Manager.

Lawrence Dubois, Engineer.

Highest 30 Sec. Rate: \$90.

CHMI-TV

Portage la Prairie

(Ch. 13)

Network Service: None, independent.

Licensee: Craig Broadcast Systems Inc., 350 River Rd., Box 1390, Portage la Prairie, Man. R1N 3N9.

Telephone: 204-239-1113. Fax: 204-239-5794.

Technical Facilities: Channel No. 13 (210-216 MHz). Authorized power: 325-kw visual, 32.5-kw aural. Antenna: 1100-ft. above av. terrain.

Transmitter: Elie, Manitoba.

Multichannel TV Sound: Stereo and separate audio program.

News Services: Broadcast News, Canadian Press, ISN, NBC, Visnews.

Ownership: Craig Broadcast Systems Inc.

Canadian TV Stations—Manitoba

Began Operation: October 17, 1986.

Represented (sales): Western Broadcast Sales (Canada); TeleRep Inc. (U.S.).

Personnel:

Stuart Craig, President & Chief Executive Officer.
Drew Craig, General Manager.
Miles Craig, Operations Manager.
Cam Cowie, General Sales Manager.
Al Thorgeirson, News Director.
Keith McMahon, Sports Director.
Dave Korosil, Farm Director.
Kevin Dunn, Promotion Manager.
John Penner, Traffic Manager.
Shane Neufeld, Creative Director.
Vladimir Rybarczyk, Chief Engineer.

Rates: On request.

CBWFT

Winnipeg

(Ch. 3)

French Outlet

Network Service: SRC.

Licensee: Societe Radio-Canada, 1500 Bronson Ave., Ottawa, Ont. K1G 3J5.

Studio: 541 Portage Ave., Box 160, Winnipeg, Man. R3C 2H1.

Telephone: 204-786-0288.

Technical Facilities: Channel No. 3 (60-66 MHz). Authorized power: 59-kw visual, 7.37-kw aural. Antenna: 930-ft. above av. terrain, 1064-ft. above ground, 1849-ft. above sea level, lat. 49° 46' 15", long. 97° 30' 35".

Transmitter: Hwy. 2 near Starbuck, Man.

Ownership: Canadian Bcstg. Corp.

Began Operation: April 24, 1960.

Represented (sales): CBC National Selective Television Sales (Canada); Canadian Standard Broadcast Sales Inc. (U.S.).

Personnel:

Gilbert Tefaine, Regional Director of French Services, Manitoba.
Huguette Le Gall, Communications Manager.
Philippe Vrignon, Executive Producer, Television News.
Rene Fontaine, Director, French Radio Programming.
Michel Boucher, Director, Radio News.

Rates: No rate card available; carries network commercials.

CBWT

Winnipeg

(Ch. 6)

English Outlet

Network Service: CBC.

Licensee: Canadian Bcstg. Corp., 1500 Bronson Ave., Ottawa, Ont. K1G 3J5.

Studio: 541 Portage Ave., Box 160, Winnipeg, Man. R3C 2H1.

Office: 491 Portage Ave. W, Winnipeg, Man.

Telephone: 204-788-3222. Fax: 204-788-3104.

B-284

Technical Facilities: Channel No. 6 (82-88 MHz). Authorized power: 100-kw visual, 12-kw aural. Antenna: 1027-ft. above av. terrain, 1064-ft. above ground, 1849-ft. above sea level, lat. 49° 46' 15", long. 97° 30' 35".

Transmitter: 6-mi. E of Starbuck, Man. on Hwy. 2.

AM Affiliate: CBW, 50-kw, 990 kHz.

FM Affiliate: CBW-FM, 354-kw, 98.3 MHz (Ch. 252).

Ownership: Canadian Bcstg. Corp.

Began Operation: May 31, 1954.

Represented (sales): CBC National Selective Television Sales (Canada); Canadian Standard Broadcast Sales Inc. (U.S.).

Personnel:

Marv Terhoch, Regional Director for the Province of Manitoba.
Jon England, Sales Manager.
Bob Linney, Regional Engineer.
Bridget Hoffer, Regional Manager, Marketing/Communications.
Dave Chomiak, Plant Manager.
Gloria Lowen, News Director.

Rates: On request.

CKND-TV

Winnipeg

(Ch. 9)

Network Service: None, independent.

Licensee: CKND Television Inc., 603 St. Mary's Rd., Box 60, Winnipeg, Man. R2M 3L8.

Studio: 603 St. Mary's Rd., Winnipeg, Man. R2M 3L8.

Telephone: 204-233-3304. Fax: 204-233-5615.

Technical Facilities: Channel No. 9 (186-192 MHz). Authorized power: 325-kw visual, 48.75-kw aural. Antenna: 907-ft. above av. terrain, 1064-ft. above ground, 785-ft. above sea level, lat. 49° 46' 15", long. 97° 30' 35".

Transmitter: 4.5-mi. E of Starbuck, Man.

Multichannel TV Sound: Stereo only.

Satellite Earth Stations: Paracclipse, 5-meter Ku & C-band; DH Satellite, 4-meter Ku-band; Drake, Scientific-Atlanta receivers.

News Services: Broadcast News, Canada News Wire.

Ownership: CanWest Capital Group Inc.

Began Operation: August 31, 1975.

Represented (sales): CanVideo Television Sales Ltd. (Toronto & Montreal); Brydson Spot Sales Inc. (eastern U.S.).

Represented (legal): Buchwald Asper Henteleff.

Represented (engineering): Imagineering Ltd.

Personnel:

Peter M. Liba, President & Chief Executive Officer.
Elaine Ali, Vice President & General Manager.
Rick Hetherington, Director of Marketing.
Bob Milton, Retail Sales Manager.
Robert Hall, Director of Engineering.
Judy Waytiuk, News Director.
Shelley J. Stuart, Program Manager.
John Ridley, Promotion Director.

Linda Vincent, Business Manager.
 Tim Jones, Operations Manager.
 Al Bleichert, Production Manager.

Highest 30 Sec. Rate: \$1300.

CKY-TV
Winnipeg
 (Ch. 7)

Network Service: CTV.

Licensee: Moffat Communications Ltd., Polo Park, Winnipeg, Man. R3G 0L7.

Studio: Polo Park, Winnipeg, Man. R3G 0L7.

Telephone: 204-788-3300. Fax: 204-788-3399.

Technical Facilities: Channel No. 7 (174-180 MHz). Authorized power: 325-kw visual, 65-kw aural. Antenna: 1003-ft. above av. terrain, 1003-ft. above ground, 1778-ft. above sea level, lat. 49° 34' 48", long. 97° 10'04".

Transmitter: St. Agathe.

Multichannel TV Sound: Stereo only.

Satellite Earth Stations: Andrew, 4.5-meter Ku & C-band; Andrew, 3-meter C-band; Agile Omni, DX Communications receivers.

News Service: Broadcast News.

Ownership: Moffat Communications Ltd.

Began Operation: November 12, 1960.

Represented (sales): Alexander, Pearson & Dawson Inc.

Personnel:

R. L. Moffat, President.
 Vaughn Tozer, General Manager.
 Bill Hanson, General Sales Manager.
 Terry Horbatiuk, Engineering Director.
 Jim Haskins, Director of News & Current Affairs.
 T. J. Smith, Program Manager.
 David Dubnicoff, Controller.
 J. S. Gibson, Operations Manager.

Highest 30 Sec. Rate: \$1730.

Manitoba Repeater Stations

Amery—CHTV-TV-3, Ch. 10, Gary H. Shapera (CBWT, Winnipeg) 50-w.

Basswood—CKND-TV-2, Ch. 2, CanWest Bcstg. Ltd. (CKND-TV, Winnipeg) 100-kw.

Birtle-Foxwarren—CKX-TV-1, Ch. 11, Western Manitoba Bcstrs. Ltd. (CKX-TV, Brandon) 56.8-kw.

Brandon—CBWFT-10, Ch. 21, CBC (CBWFT, Winnipeg) 5.5-kw.

Brandon—CKYB-TV, Ch. 4, Moffat Communications Ltd. (CKY-TV, Winnipeg) 45.2-kw.

Brochet—CBDE-TV, Ch. 9, CBC (CBNT, St. John's, Nfld.) 10-w.

Churchill—CHFC-TV, Ch. 8, CBC (CBWT, Winnipeg) 9-w.

Cormorant—CICM-TV-1, Ch. 4, Cormorant Community Council (CBWT, Winnipeg) 5-w.

Cross Lake—CBWNT, Ch. 12, CBC (CBWT, Winnipeg) 9-w.

1995 Edition

Dauphin—CBWST, Ch. 8, CBC (CBWT, Winnipeg) 120-kw.

Dauphin—CKYD-TV, Ch. 12, Moffat Communications Ltd. (CKY-TV, Winnipeg) 50-kw.

Easterville—CBWHT-2, Ch. 11, CBC (CBWT, Winnipeg) 9-w.

Fairford—CBWGT-2, Ch. 7, CBC (CBWT, Winnipeg) 2-kw.

Fisher Branch—CBWGT, Ch. 10, CBC (CBWT, Winnipeg) 27.4-kw.

Fisher Branch—CKYA-TV, Ch. 8, Moffat Communications Ltd. (CKY-TV, Winnipeg) 31-kw.

Flin Flon—CBWBT, Ch. 10, CBC (CBWT, Winnipeg) 7.8-kw.

Flin Flon—CBWFT-2, Ch. 3, CBC (CBWFT, Winnipeg) 68-w.

Flin Flon—CKYF-TV, Ch. 13, Moffat Communications Ltd. (CKY-TV, Winnipeg) 1.04-kw.

Gillam—CBWLT, Ch. 8, CBC (CBWT, Winnipeg) 5-w.

Gods Lake Narrows—CBWXT, Ch. 13, CBC (CBWT, Winnipeg) 2.4-kw.

Grand Rapids—CBWHT, Ch. 8, CBC (CBWT, Winnipeg) 5-w.

Indian Lake—NEW, Ch. 10, CBC (CBWT, Winnipeg) 5-w.

Jackhead—CBWGT-1, Ch. 5, CBC (CBWT, Winnipeg) 3.4-kw.

Lac du Bonnet—CBWT-2, Ch. 4, CBC (CBWT, Winnipeg) 8.4-kw.

Leaf Rapids—CBWQT, Ch. 13, CBC (CBWT, Winnipeg) 260-w.

Little Grand Rapids—CBWZT, Ch. 9, CBC (CBWT, Winnipeg) 230-w.

Long Spruce—CHTV-TV-2, Ch. 12, Gary H. Shapera (CBWT, Winnipeg) 5-w.

Lynn Lake—CBWRT, Ch. 8, CBC (CBWT, Winnipeg) 9-w.

Makeling—CBWYT, Ch. 2, CBC (CBWT, Winnipeg) 4-kw.

Manitotagan—CBWGT-3, Ch. 22, CBC (CBWT, Winnipeg) 151-w.

McCreary—CKX-TV-3, Ch. 11, Western Manitoba Bcstrs. Ltd. (CKX-TV, Brandon) 31.8-kw.

McCreary—CKYB-TV-2, Moffat Communications Ltd. (CKY-TV, Winnipeg) 5-w.

McCasker Lake—CBWUT, Ch. 10, CBC (CBWT, Winnipeg) 240-w.

Melita—CKX-TV-2, Ch. 9, Western Manitoba Bcstrs. Ltd. (CKX-TV, Brandon) 188-w.

Moose Lake—CBWIT-1, Ch. 9, CBC (CBWT, Winnipeg) 9-w.

Nelson House—CBWPT, Ch. 11, CBC (CBWT, Winnipeg) 9-w.

Norway House—CBWOT, Ch. 9, CBC (CBWT, Winnipeg) 9-w.

Oak Lake—CBWFT-12, Ch. 32, CBC (CBWFT, Winnipeg) 22-w.

Oxford House—CBWVT, Ch. 8, CBC (CBWT, Winnipeg) 9-w.

Pikwitonei—CFPM-TV-1, Ch. 12, Pikwitonei Community Council (CBWT, Winnipeg) 5-w.

Pine Falls—CBWFT-6, Ch. 11, CBC (CBWFT, Winnipeg) 1.5-kw.

Piney—CBWT-3, Ch. 29, CBC (CBWT, Winnipeg) 25-kw.

Poplar River—CBDI-TV, Ch. 13, CBC (CBMT, Montreal, P.Q.) 10-w.

Pukatawagan—CBWBT-1, Ch. 11, CBC (CBWT, Winnipeg) 9-w.

Canadian TV Stations—Manitoba

Shamattawa—CBDG-TV, Ch. 9, CBC (CBNT, St. John's, Nfld.) 10-w.

Sherridon—CJSM-TV-1, Ch. 5, Sherridon Development Corp. (CBWT, Winnipeg) 5-w.

Snow Lake—CBWKT, Ch. 8, CBC (CBWT, Winnipeg) 5-w.

Snow Lake—CKYS-TV, Ch. 11, Moffat Communications Ltd. (CKY-TV, Winnipeg) 19-w.

South Indian Lake—CBWQT-1, Ch. 10, CBC (CBWT, Winnipeg) 9-w.

St. Lazare—CBWFT-3, Ch. 13, CBC (CBWFT, Winnipeg) 9-w.

Ste. Rose du Lac—CBWFT-4, Ch. 3, CBC (CBWFT, Winnipeg) 12.09-kw.

The Pas—CBWFT-1, Ch. 6, CBC (CBWFT, Winnipeg) 68-w.

The Pas—CBWIT, Ch. 7, CBC (CBWT, Winnipeg) 288-w.

The Pas—CKYP-TV, Ch. 12, Moffat Communications Ltd. (CKY-TV, Winnipeg) 1.07-kw.

Thicket Portage—CJTM-TV-1, Ch. 4, Thicket Portage Community Council (CBWT, Winnipeg) 5-w.

Thompson—CBWFT-5, Ch. 5, CBC (CBWFT, Winnipeg) 72-w.

Thompson—CBWTT, Ch. 7, CBC (CBWT, Winnipeg) 296-w.

Thompson—CKYT-TV, Ch. 9, Moffat Communications Ltd. (CKY-TV, Winnipeg) 1-w.

Waasagomach—CBWWT, Ch. 9, CBC (CBWT, Winnipeg) 3.4-kw.

Wabowden—CBWMT, Ch. 10, CBC (CBWT, Winnipeg) 9-w.

New Brunswick

CBAFT

Moncton

(Ch. 11)

French Outlet

Network Service: SRC.

Licensee: Societe Radio-Canada, 1500 Bronson Ave., Ottawa, Ont.

Studio: 250 Archibald St., Box 950, Moncton, N.B. E1C 8N8.

Telephone: 506-853-6722. **Fax:** 506-853-6715.

Technical Facilities: Channel No. 11 (198-204 MHz). Authorized power: 325-kw visual, 65-kw aural. Antenna: 469-ft. above av. terrain, 433-ft. above ground, 1049-ft. above sea level, lat. 46° 08' 41", long. 64° 54' 14".

Transmitter: Lutes Mountain, Westmorland, N.B.

FM Affiliate: CBAF, 20-kw, 88.5 MHz.

Ownership: Canadian Bcstg. Corp.

Began Operation: December 21, 1959.

Represented (sales): CBC National Selective Television Sales (Canada); Canadian Standard Broadcast Sales Inc. (U.S.).

Personnel:

Claude Bourque, Regional Director of French Services, Atlantic Provinces.
Louise Imbeault, Director of French Television.
Michel LeBlanc, Regional Engineer.

B-286

Donald Langis, News Director.
Laetitia Cyr, Director of French Radio.
Robert Nadeau, Manager, Communications.
Michel Bertin, Sales Manager.

Rates: On request.

CKCW-TV

Moncton

(Ch. 2)

Network Service: CTV.

Licensee: ATV New Brunswick (div. of CHUM Ltd.), Box 5004, Moncton, N.B. E1C 8R6.

Studio: 191 Halifax St., Moncton, N.B. E1C 8R6.

Telephone: 506-857-2600. **Fax:** 506-857-2618.

Technical Facilities: Channel No. 2 (54-60 MHz). Authorized power: 56-kw visual, 9.2-kw aural. Antenna: 1013-ft. above av. terrain, lat. 45° 51' 06", long. 64° 48' 47".

Transmitter: Caledonia Mountain, near Rosevale.

Ownership: CHUM Ltd.

Began Operation: December 4, 1954.

Represented (sales): Alexander, Pearson & Dawson Inc.

Personnel:

Fred G. Sherratt, President.
Greg Mudry, Vice President & General Manager.
John Wood, Vice President, Sales.
Don Eagles, Station Manager.
Nigel Fuller, General Sales Manager.
Larry Wartman, Chief Engineer.
Bill Patrick, News Director.
Dick Prat, Program Director.
A. M. Nuyten-Varner, Promotion Director.

Rates: Sold with CJCH-TV, Halifax & CJCB-TV, Sydney, N.S. as Atlantic TV System.

CHSJ-TV

Saint John

(Ch. 12)

Network Service: CBC.

Licensee: New Brunswick Bcstg. Co. Ltd., 335 Union St., Box 2000, Saint John, N.B. E2L 3T4.

Studio: 335 Union St., Saint John, N.B. E2L 3T4.

Telephone: 506-632-2222. **Fax:** 506-632-3485.

Technical Facilities: Channel No. 12 (204-210 MHz). Authorized power: 18.3-kw visual, 14.4-kw aural. Antenna: 1268-ft. above av. terrain, 144-ft. above ground, 1604-ft. above sea level, lat. 45° 28' 40", long. 62° 14' 02".

Transmitter: Mt. Champlain.

AM Affiliate: CHSJ, 10-kw, 700 kHz.

News Services: Broadcast News, Canadian Press.

Ownership: New Brunswick Publishing Co. Ltd.

Began Operation: March 22, 1954.

Represented (sales): CanVideo Television Sales Ltd. (Canada); Brydson Spot Sales Inc. (eastern U.S.).

Personnel:

- Gary Murphy, Sales Manager.
- Mel Johnston, Operations & Production Manager.
- Ken Hauschildt, Chief Engineer.
- Jolene Halpin, Business Manager.
- Dave White, News Director.
- Dave Merzetti, Program Director.

Rates: On request.

New Brunswick Repeater Stations

- Allardville—CBAFT-3, Ch. 3, CBC (CBAFT, Moncton) 9.4-kw.
- Bathurst-Campbellton-Dalhousie—CHCR-TV, Ch. 4, New Brunswick Bcstg. Co. Ltd. (CHSJ-TV, Saint John) 25-w.
- Blackville—CKAM-TV-3, Ch. 9, ATV New Brunswick (CKCW-TV, Moncton) 5-w.
- Boiestown—CHSJ-TV-3, Ch. 13, New Brunswick Bcstg. Co. Ltd. (CHSJ-TV, Saint John) 5-w.
- Boiestown—CKLT-TV-2, Ch. 7, ATV New Brunswick (CKCW-TV, Moncton) 5-w.
- Bon Accord—CHSJ-TV-1, Ch. 6, New Brunswick Bcstg. Co. Ltd. (CHSJ-TV, Saint John) 54.7-kw.
- Buctouche—NEW, Ch. 49, New Brunswick Bcstg. Co. Ltd. (CHSJ-TV, Saint John) 19.9-kw.
- Campbellton—CBAFT-7, Ch. 9, CBC (CBAFT, Moncton) 100.8-kw.
- Campbellton—CKCD-TV, Ch. 7, ATV New Brunswick (CKCW-TV, Moncton) 920-w.
- Chatham—CKAM-TV-2, Ch. 10, ATV New Brunswick (CKCW-TV, Moncton) 5-w.
- Doaktown—CHSJ-TV-2, Ch. 8, CBC (CHSJ-TV, Saint John) 19-w.
- Doaktown—CKAM-TV-4, Ch. 10, ATV New Brunswick (CKCW-TV, Moncton) 5-w.
- Edmundston—CBAFT-2, Ch. 13, CBC (CBAFT, Moncton) 36-kw.
- Edmundston—CIMT-TV-1, Ch. 4, Tele-Inter Rives Ltee. (CIMT-TV, Riviere du Loup, P.Q.) 1.22-kw.
- Florenceville/Woodstock—CKLT-TV-1, Ch. 3, ATV New Brunswick (CKCW-TV, Moncton) 19-kw.
- Fredericton—CBAFT-10, Ch. 19, SRC (CBAFT, Moncton) 7.8-kw.
- Fredericton—CIHF-TV, Ch. 11, New Brunswick Bcstg. Co. Ltd. (CHSJ-TV, Saint John) 900-w.
- Fredericton/St. John—CBAFT-1, Ch. 5, CBC (CBAFT, Moncton) 60-kw.
- Grand Falls—CBAFT-4, Ch. 12, CBC (CBAFT, Moncton) 10-w.
- Grand Sault—CBAFT-4, Ch. 12, SRC (CBAFT, Moncton) 36-kw.
- Kedgwick—CBAFT-9, Ch. 44, CBC (CBAFT, Moncton) 941-w.
- Kedgwick—CHAU-TV-11, Ch. 2, Television de la Baie des Chaleurs Inc. (CHAU-TV, Carleton, P.Q.) 5-w.
- Moncton—CHMT-TV, Ch. 27, New Brunswick Bcstg. Co. Ltd. (CHSJ-TV, Saint John) 325-kw.

1995 Edition

Moncton—CIHF-TV-3, Ch. 27, New Brunswick Bcstg. Co. Ltd. (CIHF-TV, Halifax, N.S.).

Negus—CBAFT-3, Ch. 3, CBC (CBAFT, Moncton) 53-kw.

Newcastle—CKAM-TV-1, Ch. 10, ATV New Brunswick (CKCW-TV, Moncton) 5-w.

Newcastle-Chatham—CHCN-TV, Ch. 6, New Brunswick Bcstg. Co. Ltd. (CHSJ-TV, Saint John) 7.66-kw.

Parker Ridge—CHSJ-TV-4, Ch. 69, New Brunswick Bcstg. Co. Ltd. (CHSJ-TV, Saint John) 5-w.

Saint John/Fredericton—CKLT-TV, Ch. 9, ATV New Brunswick (CKCW-TV, Moncton) 325-kw.

St. Quentin—CBAFT-8, Ch. 21, CBC (CBAFT, Moncton) 579-w.

St. Quentin—CHAU-TV-2, Ch. 31, Television de la Baie des Chaleurs Inc. (CHAU-TV, Carleton, P.Q.) 5-w.

Tracadia—CHAU-TV-10, Ch. 9, Television de la Baie des Chaleurs Inc. (CHAU-TV, Carleton, P.Q.).

Upsalquitch Lake—CKAM-TV, Ch. 12, ATV New Brunswick (CKCW-TV, Moncton) 130-kw.

Newfoundland

CBYT

Corner Brook

(Ch. 5)

English Outlet

Network Service: CBC.

Licensee: Canadian Bcstg. Corp., 1500 Bronson Ave., Ottawa, Ont. K1G 3J5.

Studio: 162 Premier Dr., Corner Brook, Nfld. A2H 6G1.

Mailing Address: Box 610, Corner Brook, Nfld., A2H 6G1.

Telephone: 709-634-3141. **Fax:** 709-634-8506.

Technical Facilities: Channel No. 5 (76-82 MHz). Authorized power: 10.6-kw visual, 2.12-kw aural. Antenna: 490-ft. above av. terrain, 283-ft. above ground, 1273-ft. above sea level, lat. 48° 56' 01", long. 57° 58' 04".

Transmitter: Boone's Rd.

AM Affiliate: CBY, 10-kw, 990 kHz.

Ownership: Canadian Bcstg. Corp.

Began Operation: June 17, 1959.

Represented (sales): CBC National Selective Television Sales (Canada); Canadian Standard Broadcast Sales Inc. (U.S.).

Personnel:

- Walter S. Sheppard, Location Manager.
- Paula Giovannini, Sales Representative.

Highest 30 Sec. Rate: \$230.

Canadian TV Stations—Newfoundland

CJWN-TV

Corner Brook

(Ch. 10)

Satellite rebroadcasting station of CJON-TV, St. John's, Nfld.

Network Service: CTV.

Licensee: Newfoundland Bcstg. Co. Ltd., 446 Logy Bay Rd., Box 2020, St. John's, Nfld. A1C 5S2.

Studio: St. John's, Nfld.

Technical Facilities: Channel No. 10 (192-198 MHz). Authorized power: 1-kw visual, 0.25-kw aural. Antenna: Directional, 250-ft. above av. terrain, 249-ft. above ground, 924-ft. above sea level, lat. 48° 56' 55", long. 57° 58' 23".

Transmitter: The Hill, Corner Brook, West.

Ownership: Newfoundland Broadcasting Co. Ltd.

Began Operation: December 23, 1974.

Represented (sales): All-Canada Radio & Television Ltd.

Personnel: See CJON-TV, St. Johns.

Highest 30 Sec. Rate: \$280.

CFLA-TV

Goose Bay

(Ch. 8)

Network Service: CBC.

Licensee: Canadian Bcstg. Corp., 1500 Bronson Ave., Ottawa, Ont. K1G 3J5.

Studio: 171 Hamilton River Rd.

Mailing Address: Box 3015, Station B, Happy Valley-Goose Bay, Labrador, Nfld. A0P 1E0.

Telephone: 709-896-2911. Fax: 709-896-8900.

Technical Facilities: Channel No. 8 (180-186 MHz). Authorized power: 1.93-kw visual, 0.43-kw aural. Antenna: 650-ft. above av. terrain, lat. 53° 17' 57", long. 60° 32' 16".

Transmitter: 5-mi. W of Happy Valley, Nfld.

FM Affiliate: CFGB-FM, 1-kw, 89.5 MHz.

Ownership: Canadian Bcstg. Corp.

Began Operation: October 29, 1956 as an American Armed Forces station. Acquired by CBC July 1, 1973.

Personnel:

John R. Fleet, Station Manager.
Lorne Barry, Chief Engineer.
Conrad Lutes, News Director.
Don Lockhart, Production Manager.

Rates: On request.

B-288

CBNLT

Labrador City-Wabush

(Ch. 13)

Network Service: CBC.

Licensee: Canadian Bcstg. Corp., 1500 Bronson Ave., Ottawa, Ont. K1G 3J5.

Studio: Carol Dr., Labrador City.

Mailing Address: Box 576, Labrador City, Nfld. A2V 2L3.

Telephone: 709-944-3616. Fax: 709-944-5472.

Technical Facilities: Channel No. 13 (210-216 MHz). Authorized power: 0.59-kw visual, 0.3-kw aural. Antenna: Directional, Minus 109-ft. above av. terrain, 102-ft. above ground, 2002-ft. above sea level, lat. 52° 56' 41", long. 66° 54' 11".

Transmitter: Carol Dr., Labrador City.

AM Affiliate: CBDQ, 1-kw, 1490 kHz.

Ownership: Canadian Bcstg. Corp.

Began Operation: October 1, 1965. Acquired by CBC, Nov. 7, 1973.

Personnel:

John R. Fleet, Manager, Labrador Operations.

Rates: On request.

CBNT

St. John's

(Ch. 8)

English Outlet

Network Service: CBC.

Licensee: Canadian Bcstg. Corp., 1500 Bronson Ave., Ottawa, Ont. K1G 3J5.

Studio: 95 University Ave., St. John's, Nfld. A1B 3T8.

Offices: 29-31 Pippy Place, Nfld.

Mailing Address: Box 12010, Station A, St. John's, Nfld. A1B 3T8.

Telephone: 709-737-4140. Fax: 709-737-4212.

Technical Facilities: Channel No. 8 (180-186 MHz). Authorized power: 196-kw max. visual, 39.2-kw max. aural. Antenna: Directional, 855-ft. above av. terrain, 369-ft. above ground, 831-ft. above sea level, lat. 47° 32' 04", long. 52° 47' 25".

Transmitter: Kenmount Hill, W of St. John's.

AM Affiliate: CBN, 10-kw, 640 kHz.

FM Affiliate: CBN-FM, 100-kw, 106.9 MHz.

Ownership: Canadian Bcstg. Corp.

Began Operation: October 1, 1964.

Represented (sales): CBC National Selective Television Sales (Canada); Canadian Standard Broadcast Sales Inc. (U.S.).

Personnel:

Jim Byrd, Regional Director for the Province of Newfoundland/Director of TV.
John Farrell, Regional Sales Manager.

Judy Squires, Regional Manager of Communications.
Shawn Williams, Manager, Regional Engineering.
Bob Wakeham, Area Producer, News & Information Programming.
M. Fitzpatrick, TV Plant Manager.
Rae Hillier, Regional Transmitter Supervisor.

Rates: On request.

CJON-TV

St. John's

(Ch. 6)

Network Service: CTV.

Licensee: Newfoundland Bcstg. Co. Ltd., 446 Logy Bay Rd., Box 2020, St. John's, Nfld. A1C 5S2.

Studio: CJON TV Bldg., 446 Logy Bay Rd., St. John's, Nfld. A1C 5S2.

Telephone: 709-722-5015. Fax: 709-726-5107.

Technical Facilities: Channel No. 6 (82-88 MHz). Authorized power: 110-kw visual, 22.5-kw aural. Antenna: Directional, 594-ft. above av. terrain, 300-ft. above ground, 980-ft. above sea level, lat. 47° 32' 08", long. 52° 48' 41".

Transmitter: South Side Hills, 2-mi. from city.

News Services: ABC, Broadcast News, CTV.

Ownership: Newfoundland Broadcasting Co. Ltd.

Began Operation: 1955.

Represented (sales): Alexander, Pearson & Dawson Inc.

Personnel:

Scott Stirling, President.
B. Vallis, General Manager.
D. W. Neal, Station & Engineering Manager.
Edward Gardner, Director, Sales & Marketing.
Ralph Purchase, Traffic Coordinator.

Rates: On request.

Newfoundland Repeater Stations

Aquaforte—CFAQ-TV, Ch. 10, Aquaforte TV Tower Assn. (CJON-TV, St. John's) 9-w.

Argentia—CJAP-TV, Ch. 3, Newfoundland Bcstg. Co. Ltd. (CJON-TV, St. John's) 14-kw.

Baie Verte—CBNAT-1, Ch. 3, CBC (CBNT, St. John's) 3.4-kw.

Bay Bulls—CJON-TV-4, Ch. 10, Newfoundland Bcstg. Co. Ltd. (CJON-TV, St. John's).

Bay l'Argent—CBNT-27, Ch. 8, CBC (CBNT, St. John's) 9-w.

Bay l'Argent/Fortune Bay—CHBL-TV, Ch. 10, Keith Osborne (CJON-TV, St. John's) 9-w.

Belleoram—CBNT-23, Ch. 7, CBC (CBNT, St. John's) 23-w.

Belleoram/Fortune Bay—CJBM-TV, Ch. 11, Phillip Grandy (CJON-TV, St. John's) 5-w.

Bonavista—CJWB-TV, Ch. 10, Newfoundland Bcstg. Co. Ltd. (CJON-TV, St. John's) 9.9-kw.

Bonne Bay—CBYT-3, Ch. 2, CBC (CBYT, Comer Brook) 1000-w.

Brent's Cove—CBNAT-18, Ch. 10, CBC (CBNT, St. John's) 5-w.

Buchans—CBNAT-2, Ch. 13, CBC (CBNT, St. John's) 9-w.

Cape Broyle—CHCB-TV-1, Ch. 3, The Cape Broyle TV Improvement Assn. (CBNT, St. John's) 5-w.

Cape Broyle—CJBL-TV, Ch. 13, The Cape Broyle TV Improvement Assn. (CJON-TV, St. John's) 5-w.

Carmanville—CBNAT-7, Ch. 7, CBC (CBNT, St. John's) 1.9-kw.

Cartwright—CBNT-21, Ch. 9, CBC (CBNT, St. John's) 49-w.

Churchill Falls—CBNLT-1, Ch. 9, CBC (CBFT, Montreal, P.Q.) 12-w.

Churchill Falls—CBST-4, Ch. 13, CBC (CBST, Sept-Iles, P.Q.) 12-w.

Clareville—CBNT-10, Ch. 7, CBC (CBNT, St. John's) 350-w.

Clareville—CJCV-TV, Ch. 10, Newfoundland Bcstg. Co. Ltd. (CJON-TV, St. John's) 5-w.

Coachman's Cove—CBNAT-16, Ch. 8, CBC (CBNT, St. John's) 5-w.

Come-by-Chance—CICH-TV-2, Ch. 11, Come-by-Chance Community TV Assn. (CBNT, St. John's) 5-w.

Come-by-Chance—CJCO-TV, Ch. 4, Come-by-Chance Community TV Assn. (CJON-TV, St. John's) 5-w.

Conche—CBNAT-8, Ch. 12, CBC (CBNT, St. John's) 296-w.

Cow Head—CBYT-6, Ch. 8, CBC (CBYT, Comer Brook) 3-kw.

Deer Lake—CBYAT, Ch. 12, CBC (CBYT, Comer Brook) 1-w.

Deer Lake—CJLW-TV, Ch. 8, Newfoundland Bcstg. Co. Ltd. (CJWN-TV, Comer Brook) 87-w.

Elliston—CBNT-7, Ch. 4, CBC (CBNT, St. John's) 40-w.

Fermeuse—CBNT-5, Ch. 11, CBC (CBNT, St. John's) 38-w.

Fermeuse—CJFR-TV, Ch. 13, Fermeuse TV Improvement Assn. (CJON-TV, St. John's) 5-w.

Ferryland—CBNT-38, Ch. 4, CBC (CBNT, St. John's) 5-w.

Ferryland—CFFE-TV, Ch. 12, Jerome Curran (CJON-TV, St. John's) 9-w.

Fleur de Lys—CBNAT-20, Ch. 5, CBC (CBNT, St. John's) 5-w.

Fogo Island—CBNAT-6, Ch. 2, CBC (CBNT, St. John's) 24-w.

Fortune—CBNT-33, Ch. 9, CBC (CBNT, St. John's) 5-w.

Fox Harbour—CBNAT-10, Ch. 7, CBC (CBNT, St. John's) 10-kw.

Gamba/Middle Brook—CBNT-14, Ch. 8, CBC (CBNT, St. John's) 18-w.

Gillams—CBYT-12, Ch. 13, CBC (CBYT, Comer Brook) 10-w.

Glenwood—CJSG-TV, Ch. 7, Newfoundland Bcstg. Co. Ltd. (CJON-TV, St. John's).

Glowertown—CBNT-13, Ch. 3, CBC (CBNT, St. John's) 30-w.

Grand Bank—CJOX-TV-1, Ch. 2, Newfoundland Bcstg. Co. Ltd. (CJON-TV, St. John's) 47-w.

Grand Falls—CBNAT, Ch. 11, CBC (CBNT, St. John's) 317-kw.

Grand Falls—CJCN-TV, Ch. 4, Newfoundland Bcstg. Co. Ltd. (CJON-TV, St. John's) 55-kw.

Canadian TV Stations—Newfoundland

- Hampden**—CBNAT-23, Ch. 13, CBC (CBNT, St. John's) 153-w.
- Harbour Breton**—CBNT-22, Ch. 13, CBC (CBNT, St. John's) 14-w.
- Harbour Breton**—CFHB-TV, Ch. 10, Bernice Strickland (CJON-TV, St. John's) 5-w.
- Harbour Le Cou**—CBYT-10, Ch. 5, CBC (CBYT, Corner Brook) 1-w.
- Harbour Mille**—CBNT-29, Ch. 13, CBC (CBNT, St. John's) 9-w.
- Harbour Round**—CBNAT-19, Ch. 12, CBC (CBNT, St. John's) 5-w.
- Hawkes Bay**—CBYT-9, Ch. 4, CBC (CBYT, Corner Brook) 1000-w.
- Hermitage**—CBNT-24, Ch. 4, CBC (CBNT, St. John's) 6.4-kw.
- Hickman's Harbour**—CBNT-18, Ch. 4, CBC (CBNT, St. John's) 40-w.
- Hopedale**—CBNHT, Ch. 9, CBC (CBNT, St. John's) 26-w.
- Irishtown**—CBYT-2, Ch. 7, CBC (CBYT, Corner Brook) 10-w.
- Irishtown**—CJWN-TV-6, Ch. 3, Newfoundland Bcstg. Co. Ltd. (CJON-TV, St. John's) 5-w.
- La Scie**—CBNAT-21, Ch. 9, CBC (CBNT, St. John's) 5-w.
- La Scie**—CJLT-TV, Ch. 7, La Scie Community TV Ltd. (CJON-TV, St. John's) 5-w.
- Labrador City/Wabush**—CBST-3, Ch. 11, CBC (CBST, Sept-Îles, P.Q.) 214-w.
- Lamaline**—CBNT-35, Ch. 18, CBC (CBNT, St. John's) 6.4-kw.
- Lark Harbour**—CBYT-13, Ch. 3, CBC (CBYT, Corner Brook) 10-w.
- Lawn**—CBNT-36, Ch. 6, CBC (CBNT, St. John's) 40-w.
- Lawn**—CJLN-TV, Ch. 10, Newfoundland Bcstg. Co. Ltd. (CJON-TV, St. John's) 60-w.
- Little Hearts Ease**—CBNT-8, Ch. 11, CBC (CBNT, St. John's) 21-w.
- Lord's Cove**—CBNT-34, Ch. 9, CBC (CBNT, St. John's) 45-w.
- Lumsden**—CBNT-20, Ch. 12, CBC (CBNT, St. John's) 43-w.
- Makkovik**—CBNMT, Ch. 9, CBC (CBNT, St. John's) 28-w.
- Marystown**—CBNT-3, Ch. 5, CBC (CBNT, St. John's) 22.5-kw.
- Marystown**—CJMA-TV, Ch. 11, Newfoundland Bcstg. Co. Ltd. (CJON-TV, St. John's) 400-w.
- Millertown**—CBNAT-5, Ch. 9, CBC (CBNT, St. John's) 83-w.
- Ming's Bight**—CBNAT-14, Ch. 10, CBC (CBNT, St. John's) 22-w.
- Mount St. Margaret**—CBNAT-9, Ch. 9, CBC (CBNT, St. John's) 29-kw.
- Musgrave Harbour**—CBNAT-11, Ch. 9, CBC (CBNT, St. John's) 946-w.
- Musgravetown**—CBNT-17, Ch. 9, CBC (CBNT, St. John's) 28-w.
- Nain**—CBNBT, Ch. 9, CBC (CBNT, St. John's) 45-w.
- Northwest Brook**—CBNT-11, Ch. 4, CBC (CBNT, St. John's) 11-w.
- Pacquet/Woodstock**—CBNAT-17, Ch. 6, CBC (CBNT, St. John's) 5-w.
- Pasadena**—CJWN-TV-5, Ch. 8, Newfoundland Bcstg. Co. Ltd. (CJON-TV, St. John's) 5-w.
- Petty Harbour**—CBNT-37, Ch. 13, CBC (CBNT, St. John's) 9-w.
- Petty Harbour**—CJPH-TV, Ch. 11, Petty Harbour Co. Ltd. (CJON-TV, St. John's) 5-w.
- Placentia**—CBNT-2, Ch. 12, CBC (CBNT, St. John's) 11-kw.
- Port au Port**—CBFNT-1, Ch. 4, SRC (CBAFT, Moncton, N.B.) 291-w.
- Port au Port**—CBNFT, Ch. 13, CBC (CBFT, Montreal, P.Q.) 14-kw.
- Port Blandford**—CBNT-32, Ch. 2, CBC (CBNT, St. John's) 5-w.
- Port Hope Simpson**—CBNAT-12, Ch. 12, CBC (CBNT, St. John's) 5-w.
- Port Rexton**—CBNT-1, Ch. 13, CBC (CBNT, St. John's) 17-kw.
- Port-aux-Basques**—CBYT-4, Ch. 3, CBC (CBYT, Corner Brook) 400-w.
- Port-aux-Basques**—CJPQ-TV, Ch. 7, Newfoundland Bcstg. Co. Ltd. (CJON-TV, St. John's) 5-w.
- Portland Creek**—CBYT-8, Ch. 13, CBC (CBYT, Corner Brook) 1000-w.
- Postville**—CBNPT, Ch. 9, CBC (CBNT, St. John's) 30-w.
- Ramea**—CBNT-25, Ch. 13, CBC (CBNT, St. John's) 1.2-kw.
- Ramea**—CJRA-TV, Ch. 10, Newfoundland Bcstg. Co. Ltd. (CJON-TV, St. John's) 5-w.
- Random Island**—CBNT-19, Ch. 43, CBC (CBNT, St. John's) 52-w.
- Red Rocks**—CJRR-TV, Ch. 11, Newfoundland Bcstg. Co. Ltd. (CJWN-TV, Corner Brook) 400-w.
- Riverhead**—CBNT-40, Ch. 16, CBC (CBNT, St. John's) 10-w.
- Roddickton**—CBNAT-22, Ch. 11, CBC (CBNT, St. John's) 850-w.
- Rose-Blanche**—CBYT-11, Ch. 9, CBC (CBYT, Corner Brook) 100-w.
- Seal Cove**—CBNAT-15, Ch. 7, CBC (CBNT, St. John's) 25-w.
- Signal Hill**—CJON-TV-4, Ch. 10, Newfoundland Bcstg. Co. Ltd. (CJON-TV, St. John's) 5-w.
- South Side Hill**—CJON-TV-5, Ch. 2, Newfoundland Bcstg. Co. Ltd. (CJON-TV, St. John's) 5-w.
- Springdale**—CBNAT-13, Ch. 13, CBC (CBNT, St. John's) 290-w.
- St. Albans**—CBNT-4, Ch. 9, CBC (CBNT, St. John's) 468-w.
- St. Albans**—CJST-TV, Ch. 13, Newfoundland Bcstg. Co. Ltd. (CJON-TV, St. John's) 72-w.
- St. Andrews**—CBYT-5, Ch. 6, CBC (CBYT, Corner Brook) 400-w.
- St. Anthony**—CBNAT-4, Ch. 6, CBC (CBNT, St. John's) 6.5-kw.
- St. Bernard's**—CBNT-30, Ch. 6, CBC (CBNT, St. John's) 11-w.
- St. Bernard's/Fortune Bay**—NEW, Ch. 9, Donald Parrot (CJON-TV, St. John's) 5-w.
- St. John's**—CBFNT, Ch. 4, SRC (CBAFT, Moncton, N.B.) 291-w.
- St. Jones Within**—CBNT-12, Ch. 9, CBC (CBNT, St. John's) 27-w.
- St. Lawrence**—CBNT-28, Ch. 12, CBC (CBNT, St. John's) 45-w.
- St. Lawrence**—CJXL-TV, Ch. 10, St. Lawrence TV Improvement Assn. (CJON-TV, St. John's) 5-w.
- St. Margaret**—NEW, Ch. 9, CBC (CBNT, St. John's) 5-w.
- St. Marys**—CBNT-6, Ch. 10, CBC (CBNT, St. John's) 670-w.

St. Shotts—CHTI-TV, Ch. 13, St. Shotts TV Improvement Assn. (CBNT, St. John's) 9-w.

St. Shotts—CJSH-TV, Ch. 10, Newfoundland Bcstg. Co. Ltd. (CJON-TV, St. John's) 5-w.

St. Vincent's—CBNT-26, Ch. 7, CBC (CBNT, St. John's) 4.5-kw.

St. Vincent's—CJSI-TV, Ch. 13, St. Vincent's TV Improvement Assn. (CJON-TV, St. John's) 5-w.

Stephenville—CBYT-1, Ch. 8, CBC (CBYT, Comer Brook) 2-kw.

Stephenville—CJSV-TV, Ch. 4, Newfoundland Bcstg. Co. Ltd. (CJON-TV, St. John's) 775-w.

Sunnyside—CBNT-41, Ch. 9, CBC (CBNT, St. John's) 416-w.

Swift Current—CBNT-31, Ch. 5, CBC (CBNT, St. John's) 4-w.

Swift Current—CJSC-TV, Ch. 10, Newfoundland Bcstg. Co. Ltd. (CJON-TV, St. John's) 5-w.

Terrenceville—CFTV-TV-1, Ch. 12, Terrenceville TV Improvement Assn. (CBNT, St. John's) 5-w.

Terrenceville—CJNF-TV, Ch. 10, Terrenceville TV Improvement Assn. (CJON-TV, St. John's) 5-w.

Trepassey—CBNT-39, Ch. 4, CBC (CBNT, St. John's) 122-w.

Trepassey—CJTP-TV, Ch. 10, Trepassey TV Assn. Ltd. (CJON-TV, St. John's) 5-w.

Trinity/Wareham—CBNT-16, Ch. 2, CBC (CBNT, St. John's) 27-w.

Trout River—CBYT-7, Ch. 13, CBC (CBYT, Comer Brook) 100-w.

Twillingate—CJND-TV, Ch. 8, Newfoundland Bcstg. Co. Ltd. (CJON-TV, St. John's).

Wellington/Hare Bay—CBNT-15, Ch. 24, CBC (CBNT, St. John's) 15-w.

Wesleyville—CBNT-9, Ch. 5, CBC (CBNT, St. John's) 204-w.

York Harbour—CBYT-14, Ch. 12, CBC (CBYT, Comer Brook) 1-w.

Northwest Territories Repeater Stations

Arctic Bay—CIBA-TV, Ch. 9, Arctic Bay Communications Society (CBC English network, Ont.) 10-w.

Arctic Red River—NEW, Ch. 9, Sam Lennie (CBC English network, Ont.) 5-w.

Baker Lake—CBEIT, Ch. 9, CBC (CBNT, St. John's, Nfld.) 10-w.

Baker Lake—CITS-TV, Ch. 4, Baker Lake TV Society (ENL, English & native language programs, Ont.) 1-w.

Cambridge Bay—CBENT, Ch. 9, CBC (CBUT, Vancouver, B.C.) 10-w.

Cambridge Bay—CICB-TV, Ch. 4, CICB Radio Society (ENL, English & native language programs, Ont.) 1-w.

Camsell River/Silver Bear Mine—CFTE-TV-1, Ch. 12, Camsell River Recreation Society (CBC Northern Service, N.W.T.) 5-w.

Cape Dorset—CBEJT, Ch. 9, CBC (CBNT, St. John's, Nfld.) 250-w.

Chesterfield Inlet—CFLT-TV, Ch. 9, Sijaqpaluk Communications Society (CBC English network, Ont.) 10-w.

Clyde River—NEW, Ch. 9, Arkunnimuit Bcstg. Society (CBC Northern Service, N.W.T.) 5-w.

Clyde River—NEW, Ch. 12, Arkunnimuit Bcstg. Society (CBC Northern Service, N.W.T.) 5-w.

Coppermine—CBEOT, Ch. 9, CBC (CBUT, Vancouver, B.C.) 10-w.

Coral Harbour—CHCO-TV, Ch. 9, Coral Harbour Radio Society (CBC English network, Ont.) 10-w.

Eskimo Point—CBEHT, Ch. 9, CBC (CBNT, St. John's, Nfld.) 10-w.

Eskimo Point—CFEB-TV, Ch. 4, Arviaqpaluk Bcstg. Assn. (ENL, English & native language programs, Ont.) 1-w.

Fort Franklin—CBETT, Ch. 9, CBC (CBUT, Vancouver, B.C.) 10-w.

Fort Good Hope—CBEST, Ch. 9, CBC (CBUT, Vancouver, B.C.) 10-w.

Fort Liard—CFRD-TV, Ch. 12, Fort Liard Communication Society (CBC English network, Ont.) 10-w.

Fort Liard—NEW, Ch. 2, Fort Liard Communication Society (CITV-TV, Edmonton, Alta.) 5-w.

Fort McPherson—CHAK-TV-1, Ch. 13, CBC (CBUT, Vancouver, B.C.) 10-w.

Fort Norman—NEW, Ch. 12, Fort Norman Community Radio Society (CBC English network, Ont.) 10-w.

Fort Norman—NEW, Ch. 10, Fort Norman Community Radio Society (CHAN-TV, Vancouver, B.C.) 5-w.

Fort Providence—CBEBT-3, Ch. 13, CBC (CBUT, Vancouver, B.C.) 100-w.

Fort Resolution—CBEV-TV, Ch. 9, CBC (CBUT, Vancouver, B.C.) 10-w.

Fort Simpson—CBEGT, Ch. 9, CBC (CBUT, Vancouver, B.C.) 10-w.

Fort Smith—CBEAT, Ch. 8, CBC (CBUT, Vancouver, B.C.) 5-w.

Frobisher Bay—CFFB-TV, Ch. 8, CBC (CBNT, St. John's, Nfld.) 10-w.

Frobisher Bay—CICE-TV, Ch. 4, Nunatsiakmiut (ENL, English & native language programs, Ont.) 10-w.

Frobisher Bay—NEW, Ch. 12, Assn. des Francophones de Frobisher Bay (CBC French network, P.Q.) 13-w.

Gjoa Haven—CBERT, Ch. 9, CBC (CBNT, St. John's, Nfld.) 10-w.

Grise Fiord—NEW, Ch. 7, Qarqarlimiut Bcstg. Society (CBC Northern Service, N.W.T.) 5-w.

Grise Fiord—NEW, Ch. 12, Qarqarlimiut Bcstg. Society (CBC Northern Service, N.W.T.) 5-w.

Hall Beach—CFBH-TV, Ch. 7, Hall Beach Community Radio Society (CITV-TV, Edmonton, Alta.) 10-w.

Hall Beach—CHHB-TV, Ch. 2, Hall Beach Community Radio Society (CBC English network, Ont.) 10-w.

Hay River—CBEBT-1, Ch. 7, CBC (CBUT, Vancouver, B.C.) 10-w.

Holman Island—CFMN-TV, Ch. 2, Oluksaktok Bcstg. Society (CBC English network, Ont.) 10-w.

Igloolik—CBII-TV, Ch. 9, CBC (CBNT, St. John's, Nfld.) 10-w.

Inuvik—CHAK-TV, Ch. 6, CBC (CBUT, Vancouver, B.C.) 3-kw.

Lac la Martre—NEW, Ch. 9, Ted Nitsiza (CBC Northern Service, N.W.T.) 5-w.

Norman Wells—CBEDT, Ch. 9, CBC (CBUT, Vancouver, B.C.) 10-w.

Pangnirtung—CBEKT, Ch. 9, CBC (CBNT, St. John's, Nfld.) 10-w.

Canadian TV Stations—Northwest Territories

Parsons Lake—CKPL-TV-1, Ch. 9, The Tuktoyaktuk Bcstg. Society (CBUT, Vancouver, B.C.) 5-w.

Pond Inlet—CBELT, Ch. 9, CBC (CBNT, St. John's, Nfld.) 10-w.

Port Radium—CFEB-TV, Ch. 9, Echo Bay Mines Employees Recreation Society (CBC Northern Service, N.W.T.) 5-w.

Rae/Edzo—CFYK-TV-1, Ch. 10, CBC (CBC English network, Ont.) 100-w.

Rankin Inlet—CBECT, Ch. 9, CBC (CBNT, St. John's, Nfld.) 10-w.

Repulse Bay—NEW, Ch. 9, Puiqpaluk Bcstg. Society (CBC Northern Service, N.W.T.) 5-w.

Repulse Bay—NEW, Ch. 12, Puiqpaluk Bcstg. Society (CBC Northern Service, N.W.T.) 5-w.

Resolute Bay—CBEMT, Ch. 9, CBC (CBNT, St. John's, Nfld.) 10-w.

Sachs Harbour—NEW, Ch. 12, Naloonatukut Kikiktagni Bcstg. Society (CBC Northern Service, N.W.T.) 5-w.

Sanikiluaq—NEW, Ch. 2, Sanikiluaq Bcstg. Society (CBC English network, Ont.) 10-w.

Sanikiluaq—NEW, Ch. 7, Sanikiluaq Bcstg. Society (CBC English network, Ont.) 10-w.

Snowdrift—CFFT-TV, Ch. 2, Snowdrift Community Radio Society (CBC Northern Service, N.W.T.) 10-w.

Spence Bay—CBEQT, Ch. 9, CBC (CBNT, St. John's, Nfld.) 10-w.

Strathcona Sound—CHST-TV, Ch. 9, G. Farquharson (CBC French network, P.Q.) 5-w.

Strathcona Sound—CISS-TV-1, Ch. 12, G. Farquharson (CBC Northern Service, N.W.T.) 5-w.

Tuktoyaktuk—CBEPT, Ch. 8, CBC (CBUT, Vancouver, B.C.) 10-w.

Tuktoyaktuk—CKPL-TV-2, Ch. 5, The Tuktoyaktuk Bcstg. Society (CBUT, Vancouver, B.C.) 5-w.

Tungsten—NEW, Ch. 10, Flat River Recreation Assn. (CBC English network, Ont.) 10-w.

Wrigley—NEW, Ch. 9, Wrigley Radio Society (CBC Northern Service, N.W.T.) 5-w.

Yellowknife—CFYK-TV, Ch. 8, CBC (CBC English network, Ont.) 1000-w.

Nova Scotia

CBHT

Halifax

(Ch. 3)

English Outlet

Network Service: CBC.

Licensee: Canadian Bcstg. Corp., 1500 Bronson Ave., Ottawa, Ont. K1G 3J5.

Studio: 1840 Bell Rd., Halifax.

Mailing Address: Box 3000, Halifax, N.S. B3J 3E9.

Telephone: 904-420-8311. **Fax:** 904-420-4298.

B-292

Technical Facilities: Channel No. 3 (60-66 MHz). Authorized power: 56-kw max. visual, 11.2-kw max. aural. Antenna: 866-ft. above av. terrain, 650-ft. above ground, 1100-ft. above sea level, lat. 44° 39' 03", long. 63° 39' 28".

Transmitter: Gelzer's Hill, NW of city.

News Services: Broadcast News, Canadian Press, UPI.

Ownership: Canadian Bcstg. Corp.

Began Operation: December 20, 1954.

Represented (sales): CBC National Selective Sales (Canada); Canadian Standard Broadcast Sales Inc. (U.S.).

Personnel:

Bill Donovan, Regional Director for the Maritime Provinces.

Fred Mattocks, Station Manager.

Saleem Ahmed, Director of Television.

Jessie Clarey, Promotion Director.

Theresa Mancini, Regional Sales Manager.

Richard Knowles, Regional Engineer.

Andy Moir, News Director.

Rosaleigh Wood, Manager, Operations Center.

Rates: On request.

CIHF-TV

Halifax

(Ch. 8)

Network Service: None, independent.

Licensee: New Brunswick Bcstg. Ltd., 335 Union St., Box 2000, Saint John, N.B. E2L 3T4.

Studio: 14 Akerley Blvd., Dartmouth, N.S. B3B 1J3.

Mailing Address: Burnside Industrial Park, 14 Akerley Blvd., Dartmouth, N.S. B3B 1J3.

Telephone: 902-494-5200; 506-632-2222. **Fax:** 902-468-2154.

Technical Facilities: Channel No. 8 (180-186 MHz). Authorized power: 25.1-kw visual, 3.7-kw aural. Antenna: 691-ft. above av. terrain, 895-ft. above sea level, lat. 44° 39' 03", long. 63° 39' 28".

Transmitter: Geizer Hill.

Ownership: New Brunswick Broadcasting Co. Ltd.

Began Operation: September 5, 1988.

Represented (sales): CanVideo Television Sales Ltd. (Toronto, Montreal); Brydson Spot Sales Inc. (eastern U.S.).

Personnel:

Larry M. Nichols, President.

E. J. Billo, General Manager.

Donald Verge, Operations Manager.

Barry Saunders, Sales Manager.

Steve Wilson, Technical Manager.

Ken Hauschildt, Chief Engineer.

Chuck Stewart, Executive Producer.

Carol McDade, News Director.

Jocelyne Morel, Promotion Director.

Rates: On request.

CJCH-TV

Halifax

(Ch. 5)

Network Service: CTV.

Licensee: CHUM Ltd., Atlantic Television System Div., 1331 Yonge St., Toronto, Ont. M4T 1Y1.

Studio: 2885 Robie St., Halifax, N.S. B3J 4P5.

Telephone: 902-453-4000. **Fax:** 902-454-3302.

Technical Facilities: Channel No. 5 (76-82 MHz). Authorized power: 100-kw visual, 20-kw aural. Antenna: Directional, 822-ft. above av. terrain, 575-ft. above ground, 1025-ft. above sea level, lat. 44° 39' 03", long. 63° 39' 28".

Transmitter: Geizer's Hill, Halifax County.

Multichannel TV Sound: Stereo only.

AM Affiliate: CJCH, 25-kw, 920 kHz.

FM Affiliate: CIOO, 100-kw, 100.1 MHz.

News Services: ABC, Broadcast News, CBS, CTV, ISN, NBC.

Ownership: CHUM Ltd. (Group Owner).

Began Operation: January 1, 1961.

Represented (sales): Alexander, Pearson & Dawson Inc. (Canada).

Personnel:

Fred G. Sherratt, President.
 Greg Mudry, Vice President & General Manager.
 Nigel Fuller, General Sales Manager.
 Patricia Whitman, Regional Sales Manager.
 W. A. Robert, Director of Engineering.
 Bill Patrick, News Director.
 Dick Prat, Program Director.
 Anne-Marie Varner, Promotion Director.
 Gary Rappaport, Creative Director.
 John Jay, Operations Manager.

Rates: On request.

CBIT

Sydney

(Ch. 5)

English Outlet

Network Service: CBC.

Licensee: Canadian Bcstg. Corp., 1500 Bronson Ave., Ottawa, Ont. K1G 3J5.

Studio: 285 Alexandra St., Sydney, N.S. B1P 6H7.

Telephone: 902-539-5050. **Fax:** 902-562-7547.

Technical Facilities: Channel No. 5 (76-82 MHz). Authorized power: 54-kw visual, 10.8-kw aural. Antenna: 468-ft. above av. terrain, 342-ft. above ground, 642-ft. above sea level, lat. 46° 05' 40", long. 60° 08' 55".

Transmitter: 3.5-mi. NE of Sydney, N.S.

AM Affiliate: CBI, 10-kw, 1140 kHz.

FM Affiliate: CBI-FM, 100-kw, 105 MHz.

Ownership: Canadian Bcstg. Corp.

1995 Edition

Began Operation: September 26, 1972.

Represented (sales): CBC National Selective Television Sales (Canada); Canadian Standard Broadcast Sales Inc. (U.S.).

Personnel:

Craig Crinkley, Head of Administration.
 Brian Stemmig, News Director.
 Terry Ferrier, Local Sales Manager.
 Sheldon McEwan, Chief Engineer.

Rates: On request.

CJCB-TV

Sydney

(Ch. 4)

Network Service: CTV.

Licensee: ATV (Cape Breton) Div. of CHUM Ltd.

Studio: 1283 George St., Box 469, Sydney, N.S. B1P 6H5.

Telephone: 902-562-5511. **Fax:** 902-564-0495.

Technical Facilities: Channel No. 4 (66-72 MHz). Authorized power: 180-kw visual, 108-kw aural. Antenna: 399-ft. above av. terrain, 300-ft. above ground, 525-ft. above sea level, lat. 46° 07' 19", long. 60° 10' 26".

Transmitter: 1283 George St., Sydney, N.S.

Ownership: CHUM Ltd.

Began Operation: September 30, 1954.

Represented (sales): Alexander, Pearson & Dawson Inc. (Canada).

Personnel:

F. G. Sherratt, President.
 W. A. (Bill) Holmes, Station Manager.
 David MacLeod, Local Sales Manager.
 Edgar J. Bennett, Chief Engineer.
 R. MacDonald, News Director.
 W. E. MacTavish, Operations Manager.
 Anne MacRae, Continuity.

Rates: On request.

Nova Scotia Repeater Stations

Antigonish—CJCB-TV-2, Ch. 9, ATV Cape Breton (CJCB-TV, Sydney) 140-kw.

Aspen—CBHT-14, Ch. 5, CBC (CBHT, Halifax) 5-w.

Bay St. Lawrence—CBIT-17, Ch. 13, CBC (CBHT, Halifax) 10-w.

Bay St. Lawrence—CJCB-TV-5, Ch. 7, ATV Cape Breton (CJCB-TV, Sydney) 1-w.

Blue Mountain—CBHT-18, Ch. 5, CBC (CBHT, Halifax) 5-w.

Bridgetown—CJCH-TV-4, Ch. 13, ATV System (CJCH-TV, Halifax) 58-w.

Bridgewater—CIHF-TV, Ch. 9, New Brunswick Bcstg. Co. Ltd. (CIHF-TV, Halifax) 7-w.

Caledonia—CBHT-9, Ch. 2, CBC (CBHT, Halifax) 200-w.

Caning—CJCH-TV-1, Ch. 10, ATV System (CJCH-TV, Halifax) 18-kw.

Chebecamp—CBHT-4, Ch. 10, CBC (CBAFT, Moncton, N.B.) 7.9-kw.

Canadian TV Stations—Nova Scotia

Cheticamp—CBIT-2, Ch. 2, CBC (CBHT, Halifax) 2-w.
Country Harbour Mine—CBHT-15, Ch. 6, CBC (CBHT, Halifax) 5-w.
Digby—CBHFT-6, Ch. 58, CBC (CBAFT, Moncton, N.B.) 3-w.
Digby—CBHT-7, Ch. 52, CBC (CBHT, Halifax) 1-w.
Dingwall—CBIT-16, Ch. 12, CBC (CBHT, Halifax) 25-w.
Dingwall—CJCB-TV-3, Ch. 9, ATV Cape Breton (CJCB-TV, Sydney) 5-w.
Garden of Eden—CBHT-19, Ch. 17, CBC (CBHT, Halifax) 5-w.
Goshen—CBHT-13, Ch. 2, CBC (CBHT, Halifax) 5-w.
Halifax—CBHFT, Ch. 13, CBC (CBAFT, Moncton, N.B.) 4-w.
Ingonish—CBIT-15, Ch. 2, CBC (CBHT, Halifax) 5-w.
Inverness—CBIT-19, Ch. 8, CBC (CBHT, Halifax) 250-w.
Inverness—CJCB-TV-1, Ch. 6, ATV Cape Breton (CJCB-TV, Sydney) 9.4-kw.
Liverpool—CBHT-1, Ch. 12, CBC (CBHT, Halifax) 250-w.
Lochaber—CBHT-12, Ch. 33, CBC (CBHT, Halifax) 100-w.
Mabou—CBIT-4, Ch. 10, CBC (CBHT, Halifax) 28-w.
Margaree—CBIT-5, Ch. 11, CBC (CBIT, Sydney) 5-w.
Marinette—CJCH-TV-8, ATV System (CJCH-TV, Halifax) 5-w.
Middle River—CBIT-20, Ch. 11, CBC (CBIT, Sydney) 51-w.
Middleton—CBHFT-5, Ch. 46, CBC (CBAFT, Moncton, N.B.) 120-kw.
Middleton—CBHT-6, Ch. 8, CBC (CBHT, Halifax) 5-w.
Mulgrave—CBHFT-2, Ch. 7, CBC (CBAFT, Moncton, N.B.) 106-kw.
Mulgrave—CBHT-11, Ch. 12, CBC (CBHT, Halifax) 15-w.
New Glasgow—CBHFT-7, Ch. 15, CBC (CBAFT, Moncton, N.B.) 6.4-kw.
New Glasgow—CBHT-5, Ch. 4, CBC (CBHT, Halifax) 400-w.
New Glasgow—CJCB-TV-4, Ch. 2, ATV Cape Breton (CJCB-TV, Sydney) 5-w.
Northeast Margaree—CBIT-6, Ch. 13, CBC (CBHT, Halifax) 10-w.
Pleasant Bay—CBIT-3, Ch. 8, CBC (CBIT, Sydney) 55-w.
Port Hawkesbury—CJCB-TV-6, Ch. 3, ATV Cape Breton (CJCB-TV, Sydney) 5.6-kw.
Sheet Harbour—CBHT-4, Ch. 11, CBC (CBHT, Halifax) 2-w.
Sheet Harbour—CJCH-TV-5, Ch. 2, ATV System (CJCH-TV, Halifax) 5-w.
Shelburne—CBHT-2, Ch. 7, CBC (CBHT, Halifax) 3-w.
Sherbrooke—CBHT-16, Ch. 4, CBC (CBHT, Halifax) 5-w.
Sunnybrae—CBHT-17, Ch. 6, CBC (CBHT, Halifax) 5-w.
Sydney—CBHFT-3, Ch. 13, CBC (CBAFT, Moncton, N.B.) 4.5-kw.
Sydney—NEW, Ch. 11, New Brunswick Bcstg. Co. Ltd. (CIHF-TV, Halifax).
Truro—CBHT-8, Ch. 55, CBC (CBHT, Halifax) 1-w.
Truro—CIHF-TV-4, Ch. 18, New Brunswick Bcstg. Co. Ltd. (CIHF-TV, Halifax) 6-w.
Truro—CJCH-TV-2, Ch. 12, ATV System (CJCH-TV, Halifax) 10-w.

B-294

Valley—CJCH-TV-3, Ch. 12, ATV System (CJCH-TV, Halifax) 10-w.
West Caledonia—CJCH-TV-6, Ch. 6, ATV System (CJCH-TV, Halifax) 100-kw.
Weymouth—CBHFT-8, Ch. 34, CBC (CBAFT, Moncton, N.B.) 100-w.
Weymouth—CBHT-10, Ch. 24, CBC (CBHT, Halifax) 100-w.
Whycocomagh—CBIT-18, Ch. 10, CBC (CBIT, Sydney) 10-w.
Wolfville—CIHF-TV-6, Ch. 20, New Brunswick Bcstg. Co. Ltd. (CIHF-TV, Halifax) 134-w.
Yarmouth—CBHFT-1, Ch. 3, CBC (CBAFT, Moncton, N.B.) 19-w.
Yarmouth—CBHT-3, Ch. 11, CBC (CBHT, Halifax) 2-w.
Yarmouth—CJCH-TV-7, Ch. 40, ATV System (CJCH-TV, Halifax) 36-kw.

Ontario

CKVR-TV

Barrie

(Ch. 3)

Network Service: CBC.

Licensee: CKVR Channel 3, Div. of CHUM Ltd., 33 Beacon Rd., Box 519, Barrie, Ont. L4M 4T9.

Studio: 33 Beacon Rd., Barrie, Ont. L4M 4T9.

Telephone: 705-734-3300; 800-461-5820. **Fax:** 705-733-0302; 705-734-2061.

Technical Facilities: Channel No. 3 (60-66 MHz). Authorized power: 100-kw visual, 10-kw aural. Antenna: 1118-ft. above av. terrain, 1000-ft. above ground, 1948-ft. above sea level, lat. 44° 21' 05", long. 79° 41' 55".

Transmitter: 33 Beacon Rd., Barrie, Ont.

Satellite Earth Stations: Andrew, 4.5-meter C-band; Andrew, 4.5-meter Ku-band; Scientific-Atlanta receivers.

News Services: Broadcast News, Canadian Press.

Ownership: CHUM Ltd.

Began Operation: September 28, 1955.

Represented (sales): Alexander, Pearson & Dawson Inc.

Personnel:

Doug Garraway, Vice President & General Manager.
John Wood, Vice President, Sales.
Glenn Campbell, General Sales Manager.
Rod Reid, Director of Engineering.
Tony Panacci, News Director.
Peggy Hebden, Program Director.
Paul Miller, Promotion Director.
Sandra Troit, Traffic Director.
Gary McIntyre, Production Manager.

Highest 30 Sec. Rate: \$600.

CHCH-TV

Hamilton

(Ch. 11)

Network Service: None, independent.

Licensee: Western International Communications, 163 Jackson St. W., Box 2230, Station A, Hamilton, Ont. L8N 3A6.

Studio: 163 Jackson St. W, Hamilton, Ont. L8N 3A6.

Sales Office: 1000 Yonge St., Toronto, Ont.

Telephones: 416-522-1101; 416-963-7800. **Fax:** 416-523-8011.

Technical Facilities: Channel No. 11 (198-204 MHz). Authorized power: 325-kw visual, 23-kw aural. Antenna: 1173-ft. above av. terrain, 1093-ft. above ground, 1718-ft. above sea level, lat. 43° 12' 27", long. 79° 46' 28".

Transmitter: 1-mi. SW of Stoney Creek, atop Escarpment.

Multichannel TV Sound: Stereo only.

News Services: AP, Broadcast News, Visnews.

Ownership: Western International Communications Inc.

Began Operation: June 7, 1954. Sold to Maclean Hunter by Selkirk Communications 1990. Sold to present owner 1991 (Television Digest, Vol. 31:16).

Represented (sales): Western Broadcast Sales.

Personnel:

Jim Macdonald, President & Chief Executive Officer.
 Reg McGuire, Vice President & General Manager.
 Mike Siverns, Vice President, Sales & Marketing.
 Jim Mercer, Vice President, Engineering.
 John Best, Vice President, News & Public Affairs.
 Neil MacLean, Vice President, Finance.
 Ron Eberle, Local Sales Manager.
 Ron Binns, Promotion & Production Director.
 Cheryle Heaney, Program Director.

Rates: On request.

CJBN-TV

Kenora

(Ch. 13)

Network Service: CTV.

Licensee: Norcom Telecommunications Ltd., Box 1810, Keewatin, Ont. P0X 1C0.

Studio: 104 10th St., Keewatin, Ont. P0X 1C0.

Telephone: 807-547-2852. **Fax:** 807-547-2236.

Technical Facilities: Channel No. 13 (210-216 MHz). Authorized power: 177-kw visual, 33-kw aural. Antenna: lat. 49° 46' 01", long. 94° 31' 01".

Ownership: Norcom Telecommunications Ltd.

Began Operation: January 1, 1983.

Represented (sales): Metrospot Television Ltd. (Toronto, Montreal); Metro Marketing West (Western Canada & U.S.).

Personnel:

Nancy McGee, President.
 Warren Ritchie, General Manager.
 Darryl Michaluk, General Sales Manager, Program & Marketing Director.
 Danielle McCulloch, Local Sales Manager.
 Nick Chevrefils, News Director.

Highest 30 Sec. Rate: \$155.

1995 Edition

CKWS-TV

Kingston

(Ch. 11)

Network Service: CBC.

Licensee: Power Bcstg. Co. Inc., 170 Queen St., Kingston, Ont. K7K 1B2.

Studio: 170 Queen St., Kingston, Ont. K7K 1B2.

Telephone: 613-544-2340. **Fax:** 613-544-5508.

Technical Facilities: Channel No. 11 (198-204 MHz). Authorized power: 164-kw visual, 15.4-kw aural. Antenna: 851-ft. above av. terrain, 826-ft. above ground, 1110-ft. above sea level, lat. 44° 10' 02", long. 76° 25' 40".

Transmitter: Wolfe Island, 3-mi. off Kingston Mainland.

Multichannel TV Sound: Stereo only.

AM Affiliate: CFFX, 10-kw, 960 kHz.

FM Affiliate: CFMK, 2.7-kw, 96.3 MHz (No. 242), 500-ft.

News Services: Broadcast News, CBC.

Ownership: Diffusion Power Broadcasting.

Began Operation: December 9, 1954.

Represented (sales): Western Broadcast Sales; TeleRep Inc. (U.S.).

Personnel:

John F. Tucker, President & General Sales Manager.
 Larry Cameron, Vice President, Engineering.
 Warren Arsenaull, Vice President, Programming.
 John McFadyen, Vice President, Information Programming.

Rates: On request.

CKCO-TV

Kitchener

(Ch. 13)

Network Service: CTV.

Licensee: CAP Communications (a div. of Electrohome Ltd.), 864 King St. W, Kitchener, Ont. N2G 4E9.

Studio: 864 King St. W, Kitchener, Ont. N2G 4E9.

Telephones: 519-578-1313; 416-456-2930. **Fax:** 519-578-8375.

Technical Facilities: Channel No. 13 (210-216 MHz). Authorized power: 325-kw visual, 32.5-kw aural. Antenna: 1015-ft. above av. terrain, 715-ft. above ground, 2140-ft. above sea level, lat. 43° 24' 15", long. 80° 38' 05".

Transmitter: Baden Hill, Ont.

Multichannel TV Sound: Stereo only.

Satellite Earth Station: Andrew, 4.5-meter C-band.

News Services: ABC, BNS, Canadian Press, CBS, CTV, WTN.

Ownership: Electrohome Ltd.

Began Operation: March 1, 1954.

Represented (sales): Paul Mulvihill Limited (Toronto, Montreal, Winnipeg & Vancouver); TeleRep Inc. (U.S.).

Canadian TV Stations—Ontario

Personnel:

W. D. McGregor, President.
Don Willcox, Vice President & General Manager.
Peter Jackman, Station & General Sales Manager.
John C. Spragge, Retail Sales Director.
Reg Sellner, Manager, Promotion & Public Relations.
Ron Johnston, News Director.
Alan Brooks, Program Manager.
Joe Brenner, Engineering Manager.
Mike Peterkin, National Marketing Director & National Sales Supervisor.
Pat Fitzgerald, Production Manager.
Harold Zister, Secretary-Treasurer.
Su McKillop, Coordinator Sales Services.

Rates: On Request.

CFPL-TV

London

(Ch. 10)

Network Service: None, independent.

Licensee: South Western Ontario Bcstg. Inc., One Communications Rd., Box 2880, Terminal A, London, Ont. N6A 4H9.

Studio: One Communications Rd., London, Ont., N6A 4H9.

Telephone: 519-686-8810. Fax: 519-668-3288.

Technical Facilities: Channel No. 10 (192-198 MHz). Authorized power: 325-kw visual, 43.2-kw aural. Antenna: 1000-ft. above av. terrain, 981-ft. above ground, 1868-ft. above sea level, lat. 42° 57' 15", long. 81° 15' 58".

Transmitter: One Communications Rd.

AM Affiliate: CFPL, 10-kw (5-kw night), 980 kHz.

FM Affiliate: CFPL-FM, 200-kw, 95.9 MHz (No. 240), 870-ft.

News Services: Broadcast News, Canada News Wire, Canadian Press, CBS, CNN, ISN.

Ownership: Baton Broadcasting Inc.

Began Operation: November 28, 1953.

Represented (sales): Glen-Warren Broadcast Sales.

Represented (engineering): D. E. M. Allen (Winnipeg).

Personnel:

E. W. Eadinger, Vice President & General Manager.
Colleen Jones, General Sales Manager.
Chris Cleaver, Local Sales Manager.
Lorne Freed, Director of Program Operations.
Donald T. Wilson, Director of Engineering.
George Clark, Director of News & Information.
Don Mumford, Promotion Director.
Tony Rea, Business Manager.
Sharon Cavanaugh, Traffic Supervisor.
Ian McRae, Design Services Supervisor.

Highest 30 Sec. Rate: \$1100.

CHNB-TV

North Bay

(Ch. 4)

Network Service: CBC.

Licensee: MCTV, 699 Frood Rd., Sudbury, Ont. P3C 5A3.

B-296

Studio: 100 Hartley St., Toronto, Ont., M4Y 2L1.

Telephones: 705-472-2221; 705-476-3111. Fax: 705-495-0922.

Technical Facilities: Channel No. 4 (66-72 MHz). Authorized power: 100-kw visual, 10-kw aural. Antenna: 730-ft. above av. terrain, 500-ft. above ground, 1715-ft. above sea level, lat. 46° 03' 46", long. 79° 26' 05".

Transmitter: Powassan, Ontario.

Ownership: Baton Broadcasting Inc.

Began Operation: October 11, 1971.

Represented (sales): Glen-Warren Broadcast Sales.

Personnel:

George Lund, President & Chief Executive Officer.
Scott Lund, Regional General Manager.
Brett Lund, Local Sales Manager.
Mike Fawcett, Director of Corporate Engineering.
Mary Lund, General Sales Manager.
Jeff Turl, Director, Operations & Station Manager.
Chuck Haskins, Chief Engineer.
Laird White, Manager, Advertising & Promotion.
Dean Bergeron, Controller.
Karen Thomson, Marketing Director.
Dan Dolan, On-Air Promotion.

Rates: On request.

CKNY-TV

North Bay

(Ch. 10)

Network Service: CTV.

Licensee: MCTV, 699 Frood Rd., Sudbury, Ont. P3C 5A3.

Studio: 245 Oak St., North Bay, Ont. P1B 8P8.

Telephone: 705-476-3111. Fax: 705-495-0922.

Technical Facilities: Channel No. 10 (192-198 MHz). Authorized power: 70.5-kw visual, 7.1-kw aural. Antenna: Directional, 607-ft. above av. terrain, 358-ft. above ground, 1565-ft. above sea level, lat. 46° 03' 46", long. 79° 26' 05".

Transmitter: Hwy. 11, 5-mi. S at Powassan, Ontario.

News Services: Broadcast News, Canada News Wire, Canadian Press, CTV.

Ownership: Baton Broadcasting Inc.

Began Operation: December 19, 1955.

Represented (sales): Glen-Warren Broadcast Sales.

Personnel:

George Lund, President & Chief Operating Officer.
Scott Lund, Regional General Manager.
Jeff Turl, Station & Operations Manager.
Mary Lund, General Sales Manager.
Brett Lund, Local Sales Manager.
Chuck Haskins, Chief Engineer.
Bill Calender, Program Director.
Laird White, Manager, Advertising & Promotion.
Dean Bergeron, Controller.
Karen Thomson, Marketing Director.
Dan Dolan, On-Air Promotion.

Rates: On request.

CBOT

Ottawa

(Ch. 4)

English Outlet

Network Service: CBC.

Licensee: Canadian Bcstg. Corp., 1500 Bronson Ave., Ottawa, Ont. K1G 3J5.

Studio: 250 Lanark Ave., Ottawa, Ont. K1Y 1E4.

Mailing Address: Box 3220, Station C, Ottawa, Ont., K1Y 1E4.

Telephone: 613-724-1200. **Fax:** 613-724-5164.

Technical Facilities: Channel No. 4 (66-72 MHz). Authorized power: 100-kw visual, 10-kw aural. Antenna: 1310-ft. above av. terrain, 618-ft. above ground, 1768-ft. above sea level, lat. 45° 30' 11", long. 75° 51' 02".

Transmitter: Camp Fortune, P.Q.

Satellite Earth Stations: Andrew, 4.5-meter C-band; Andrew, 4.5-meter Ku & C-band; Scientific-Atlanta, Agile Omni receivers.

FM Affiliate: CBO-FM, 84-kw, 103.3 MHz.

Ownership: Canadian Bcstg. Corp.

Began Operation: June 2, 1953.

Represented (sales): CBC National Selective Television Sales (Canada); Canadian Standard Broadcast Sales Inc. (U.S.).

Personnel:

Trina McQueen, Acting Regional Director, CBC Ontario.
 Carol Jones, Communications Manager.
 Robert Hotte, Plant Manager, Television.
 Norm Bolen, Director of Programming, CBOT.
 Marie Martineau, Area Sales Manager.
 Paul Munson, Regional Engineer.
 Gilles Dussault, Controller.
 Peter McNelly, Executive Producer, *Newsday*.

Rates: On request.

CJOH-TV

Ottawa

(Ch. 13)

Network Service: CTV.

Licensee: Nation's Capital Television Inc.

Studio: 1500 Merivale Rd., Nepean, Ont. K2E 6Z5.

Mailing Address: Box 5813, Merivale Depot, Ottawa, Ont. K2C 3G6.

Telephone: 613-224-1313. **Fax:** 613-224-7998.

Technical Facilities: Channel No. 13 (210-216 MHz). Authorized power: 178-kw visual, 35.6-kw aural. Antenna: Directional, 1150-ft. above av. terrain, lat. 45° 30' 01", long. 75° 51' 02".

Transmitter: Camp Fortune, P.Q.

News Services: ABC, AP, Canadian Press, CTV.

Ownership: Baton Broadcasting Inc.

Began Operation: March 12, 1961. Sold to present owner by Bushnell Communications, 1988.

1995 Edition

Represented (sales): Glen-Warren Broadcast Sales (Canada).

Personnel:

Douglas Bassett, Chairman.
 Bryn Matthews, President & General Manager.
 Allan D. MacKay, Vice President & Station Manager.
 Vince Pons, Vice President & General Sales Manager.
 W. J. Beveridge, Vice President, Programming.
 S. Cameron, Vice President, Engineering.
 A. R. Dedman, Vice President, Finance.
 Ray Sapiano, Promotion & Marketing Director.
 Gerald Nixon, Director of Operations.
 Wayne Taylor, Operations Manager.

Rates: On request.

CBOFT

Ottawa-Hull, P.Q.

(Ch. 9)

French Outlet

Network Service: SRC.

Licensee: Societe Radio-Canada, 1500 Bronson Ave., Ottawa, Ont. K1G 3J5.

Studio: 250 Lanark Ave., Ottawa.

Telephone: 613-724-1200.

Technical Facilities: Channel No. 9 (186-192 MHz). Authorized power: 128-kw visual, 12.8-kw aural. Antenna: 1394-ft. above av. terrain, 702-ft. above ground, 1852-ft. above sea level, lat. 45° 30' 11", long. 75° 51' 02".

Transmitter: Camp Fortune, P.Q.

AM Affiliate: CBOF, 50-kw, 1250 kHz (CBC).

FM Affiliate: CBOF-FM, 84-kw, 102.5 MHz (CBC).

Ownership: Canadian Bcstg. Corp.

Began Operation: June 24, 1955.

Represented (sales): CBC National Selective Television Sales (Canada); Canadian Standard Broadcast Sales Inc. (U.S.).

Personnel:

Pierre Racicot, Regional Director, Ontario.
 Gilles Perron, Area Sales Manager.
 Robert Hotte, Television Plant Manager.
 Paul Munson, Regional Engineer.
 Pierre Fournier, Program Manager.
 Sylvain LaFrance, Program Director, CBOF-FM.
 Charlotte O'Dea, Director of Communications.
 Maryse Lairot, Supervisor, French Publicity.
 Elise Brunet, Executive Producer, News.
 Bob Rioux, Executive Producer, Moming Show.

Rates: On request.

CHRO-TV

Ottawa-Pembroke

(Ch. 5)

Network Service: CTV.

Licensee: MCTV, 699 Frood Rd., Sudbury, Ont. P3C 5A3.

Studio: 200 Isabella St., Sudbury, Ont.

Mailing Address: Box 1010, Pembroke, Ont., K8A 7T3.

Canadian TV Stations—Ontario

Telephone: 613-735-1036. Fax: 613-735-0022.

Technical Facilities: Channel No. 5 (76-82 MHz). Authorized power: 100-kw visual, 10-kw aural. Antenna: 496-ft. above av. terrain, 580-ft. above ground, 1042-ft. above sea level, lat. 45° 50' 02", long. 77° 09' 50".

Multichannel TV Sound: Stereo only.

News Service: Broadcast News.

Ownership: Mid-Canada Communications Corp.

Began Operation: October 1, 1977.

Represented (sales): Glen-Warren Broadcast Sales.

Personnel:

George Lund, President & Chief Executive Officer.
Scott Lund, Regional General Manager.
Vince Ponze, General Sales Manager.
W. P. (Bill) Callender, Director of Programming.
Mike Fawcett, Director of Engineering.
Mike St. Amand, Chief Engineer.
Larry Gavin, Operations Manager.
Mike Keller, Station & Sales Manager.
Dan Nyznik, News Director.
Bob Hartwell, On-Air Promotion.
Dean Bergeron, Controller.

Rates: On request.

CHEX-TV **Peterborough** (Ch. 12)

Network Service: CBC.

Licensee: Power Bcstg. Inc., 1925 Television Rd., Box 4150, Peterborough, Ont. K9J 6Z9.

Branch Office: PHI Bldg., Oshawa, Ont., L1H 1A4.

Telephones: 705-742-0451; 416-434-2421. Fax: 705-742-7274.

Technical Facilities: Channel No. 12 (204-210 MHz). Authorized power: 163-kw visual, 16.3-kw aural. Antenna: 771-ft. above av. terrain, 772-ft. above ground, 1590-ft. above sea level, lat. 44° 19' 45", long. 78° 18' 03".

Transmitter: 1-mi. NE of Peterborough in Duoro Twp.

Multichannel TV Sound: Stereo only.

Satellite Earth Stations: C-band; Ku-band.

AM Affiliate: CHEX, 10-kw (5-kw night), 980 kHz.

FM Affiliate: CKWF, 31.4-kw, 101.5 MHz (No. 268), 500-ft.

News Services: Broadcast News, CBC.

Ownership: Diffusion Power Broadcasting.

Began Operation: March 28, 1955.

Represented (sales): Glen-Warren Broadcast Sales; TeleRep Inc. (U.S.).

Represented (legal): Donald White.

Personnel:

Jack Ruttle, President & General Manager.
Dennis Watson, Vice President.
Wally Macht, Vice President, Information Programming.
Bruce Anderson, Program Manager.
Ben Wilke, Chief Engineer.

B-298

Anita Cosburn, Traffic Director.
Judy Carswell, Promotion Director.
Ted Eason, Business Manager.

Highest 30 Sec. Rate: \$360.

CHBX-TV **Saulte Ste. Marie** (Ch. 2)

Network Service: CTV.

Licensee: Huron Bcstg. Ltd., 119 East St., Box 370, Sault Ste. Marie, Ont. P6A 5M5.

Studio: 119 East St., Sault Ste. Marie, Ont. P6A 5M2.

Telephone: 705-759-8232. Fax: 705-759-7783.

Technical Facilities: Channel No. 2 (54-60 MHz). Authorized power: 100-kw visual, 10-kw aural. Antenna: 600-ft. above av. terrain, lat. 46° 35' 40", long. 84° 21' 00".

Ownership: Huron Broadcasting Ltd.

Began Operation: 1978.

Represented (sales): All-Canada Radio & Television Ltd.

Personnel: See CJIC-TV, Saulte Ste. Marie.

Highest 30 Sec. Rate: \$275.

CJIC-TV **Saulte Ste. Marie** (Ch. 5)

Network Service: CBC.

Licensee: Huron Bcstg. Ltd., 119 East St., Box 370, Saulte Ste. Marie, Ont. P6A 5M2.

Studio: 119 East St., Saulte Ste. Marie, Ont. P6A 5M2.

Telephone: 705-759-8232. Fax: 705-759-7783.

Technical Facilities: Channel No. 5 (76-82 MHz). Authorized power: 37.9-kw visual, 7.6-kw aural. Antenna: Directional, 600-ft. above av. terrain, 500-ft. above ground, 835-ft. above sea level, lat. 46° 35' 40", long. 84° 21' 00".

News Services: Broadcast News, Canadian Press.

Ownership: Huron Broadcasting Ltd.

Began Operation: November 28, 1954.

Represented (sales): All-Canada Radio & Television Ltd.

Personnel:

W. A. Elgie, President & General Manager.
Michael Elgie, General Sales Manager & Marketing Director.
Fern Valois, Engineering.
Karl Sepkowski, News Editor.
Helen Millen, Program Director.

Highest 30 Sec. Rate: \$125.

CICI-TV

Sudbury

(Ch. 5)

Network Service: CTV.

Licensee: MCTV, 699 Froad Rd., Sudbury, Ont. P3C 5A3.

Studio: 699 Froad Rd., Sudbury, Ont. P3C 5A3.

Telephone: 705-674-8301. **Fax:** 705-671-2444.

Technical Facilities: Channel No. 5 (76-82 MHz). Authorized power: 100-kw visual, 10-kw aural. Antenna: 1057-ft. above av. terrain, 2044-ft. above sea level, lat. 46° 30' 02", long. 81° 01' 16".

Transmitter: McKim St.

Multichannel TV Sound: Stereo only.

News Services: Broadcast News, Canadian Press, CTV.

Ownership: Baton Broadcasting Inc.

Began Operation: October 20, 1953.

Represented (sales): Glen-Warren Broadcast Sales.

Personnel:

George Lund, President & Chief Executive Officer.
 Mike Fawcett, General Manager & Director of Corporate Engineering.
 Scott Lund, Regional General Manager.
 Mary Lund, General Sales Manager.
 Detlef Krumbacher, Director of Technical Services.
 Don Chapman, News Director.
 Bill Calender, Program Director.
 Laird White, Manager, Advertising & Promotion.
 Dean Bergeron, Controller.
 Karen Thomson, Marketing Director.

Rates: On request.

CKNC-TV

Sudbury

(Ch. 9)

Network Service: CBC.

Licensee: MCTV, 699 Froad Rd., Sudbury, Ont. P3C 5A3.

Studio: 699 Froad Rd., Sudbury, Ont. P3C 5A3.

Telephone: 705-674-8301. **Fax:** 705-671-2444.

Technical Facilities: Channel No. 9 (186-192 MHz). Authorized power: 115.5-kw visual, 29.3-kw aural. Antenna: 627-ft. above av. terrain, 550-ft. above ground, 1600-ft. above sea level, lat. 46° 30' 44", long. 81° 00' 19".

Transmitter: 699 Froad Rd.

Multichannel TV Sound: Stereo only.

News Services: Broadcast News, CBC.

Ownership: Baton Broadcasting Inc.

Began Operation: October 4, 1971.

Represented (sales): Glen-Warren Broadcast Sales.

Personnel:

George Lund, President & Chief Executive Officer.

1995 Edition

Mike Fawcett, General Manager & Director of Corporate Engineering.
 Mary Lund, General Sales Manager.
 Garry Janz, Operations Director.
 Al Orme, Local Program Director.
 Marc Oldfield, News Director.
 Detlef Krumbacher, Director of Technical Services.
 Laird White, Manager, Advertising & Promotion.
 Karen Thomson, Marketing Director.
 Dean Bergeron, Controller.

Rates: On request.

CHFD-TV

Thunder Bay

(Ch. 4)

Network Service: CTV.

Licensee: Thunder Bay Electronics Ltd., 87 N. Hill St., Thunder Bay, Ont. P7A 5V6.

Studio: 87 N. Hill St., Thunder Bay, Ont. P7A 5V6.

Telephone: 807-346-2600. **Fax:** 807-345-9923.

Technical Facilities: Channel No. 4 (66-72 MHz). Authorized power: 56-kw visual, 10-kw aural. Antenna: 1257-ft. above av. terrain, 707-ft. above ground, 2307-ft. above sea level, lat. 48° 31' 30", long. 89° 06' 50".

Transmitter: Mount Baldy, 6-mi. NE of Thunder Bay.

Satellite Earth Stations: Andrew, 4.6-meter C-band; Andrew, 3.2-meter Ku & C-band.

Ownership: Thunder Bay Electronics Ltd.

Began Operation: October 14, 1972.

Represented (sales): CanVideo Television Sales Ltd. (Canada); TeleRep Inc. (U.S.).

Represented (legal): McCartney, Judge & Murray.

Personnel: See CKPR-TV, Thunder Bay.

Rates: On request.

CKPR-TV

Thunder Bay

(Ch. 2)

Network Service: CBC.

Licensee: Thunder Bay Electronics Ltd., 87 N. Hill St., Thunder Bay, Ont. P7A 5V6.

Studio: 87 N. Hill St., Thunder Bay, Ont. P7A 5V6.

Telephone: 807-346-2600. **Fax:** 807-345-9923.

Technical Facilities: Channel No. 2 (54-60 MHz). Authorized power: 56-kw visual, 10-kw aural. Antenna: 1257-ft. above av. terrain, 707-ft. above ground, 2307-ft. above sea level, lat. 48° 31' 30", long. 89° 06' 50".

Transmitter: Mt. Baldy, 6-mi. NE of Thunder Bay.

Satellite Earth Stations: Andrew, 4.6-meter C-band; Andrew, 3.2-meter Ku & C-band; Standard Communications receivers.

News Services: Broadcast News, Canada News Wire, Canadian Press, CBS, CNN, CTV, NBC.

Ownership: Thunder Bay Electronics Ltd.

Canadian TV Stations—Ontario

Began Operation: September 17, 1954.

Represented (sales): TeleRep Inc. (U.S.); CanVideo Television Sales Ltd. (Canada).

Personnel:

H. Fraser Dougall, President.
A. H. (Tony) Seuret, Vice President & General Manager.
Manfred Volbracht, Director of Engineering.
Gary Rinne, News Director.
W. Kallio, Director of Operations.
Millie Labelle, Program & Promotion Director.
Sandra Wiggins, Marketing Director.

Rates: On request.

CFCL-TV

Timmins

(Ch. 6)

Network Service: CBC.

Licensee: MCTV, 699 Froad Rd., Sudbury, Ont. P3C 5A3.

Studio: Mont Sacre Coeur, Timmins, Ont.

Telephone: 705-264-4211. **Fax:** 705-264-3266.

Technical Facilities: Channel No. 6 (82-88 MHz). Authorized power: 100-kw visual, 10-kw aural. Antenna: 557-ft. above av. terrain, 525-ft. above ground, 1592-ft. above sea level, lat. 48° 29' 25", long. 81° 19' 51".

Transmitter: Mont Sacre Coeur, Timmins.

News Services: Broadcast News, Canadian Press.

Ownership: Baton Broadcasting Inc.

Began Operation: June 24, 1956.

Represented (sales): Glen-Warren Broadcast Sales.

Personnel:

George Lund, President & Chief Executive Officer.
Scott Lund, Regional General Manager.
Ray Laneville, Station & Local Sales Manager.
Marcel Boileau, Chief Engineer.
Don Dewsbury, Promotion Director.
Karen Thomson, Marketing Director.

Rates: On request.

CBLFT

Toronto

(Ch. 25)

French Outlet

Network Service: SRC.

Licensee: Societe Radio-Canada, 1500 Bronson Ave., Ottawa, Ont. K1G 3J5.

Studio: 100 Carlton St., Toronto.

Mailing Address: Box 500, Station A, 100 Carlton St., Toronto, Ont. M5W 1E6.

Telephones: 416-975-3311; 416-975-3566. **Fax:** 416-975-5622.

Technical Facilities: Channel No. 25 (536-542 MHz). Authorized power: 1827-kw visual, 182.7-kw aural. Antenna: 1640-ft. above av. terrain, 1721-ft. above ground, 1990-ft. above sea level, lat. 48° 38' 33", long. 79° 23' 15".

Transmitter: CN Tower.

AM Affiliate: CJBC, 50-kw, 860 kHz.

Ownership: Canadian Bcstg. Corp.

Began Operation: March 23, 1973.

Personnel:

Claude Hurtubise, General Manager.
Robert Trempe, National Sales Manager.
Rudi Linghor, Engineering.
Rejean Turgeon, News Supervisor.
Diane Chaperon-Lor, Manager, Communications & Promotion.

Rates: On request.

CBLT

Toronto

(Ch. 5)

English Outlet

Network Service: CBC.

Licensee: Canadian Bcstg. Corp., 1500 Bronson Ave., Ottawa, Ont.

Studio: 205 Wellington St. W, Toronto, Ont. M5V 3G7.

Mailing Address: Box 500, Station A, 25 Front St. W, Toronto, Ont. M5W 1E6.

Telephones: 416-205-3311; 416-205-5600. **Fax:** 416-205-7166.

Technical Facilities: Channel No. 5 (76-82 MHz). Authorized power: 84-kw visual, 16.8-kw aural. Antenna: 1520-ft. above av. terrain, 1602-ft. above ground, 1871-ft. above sea level, lat. 43° 38' 33", long. 79° 23' 15".

Transmitter: CN Tower.

AM Affiliate: CBL, 50-kw, 740 kHz.

FM Affiliate: CBL-FM, 38-kw, 94.1 MHz.

Ownership: Canadian Bcstg. Corp.

Began Operation: September 8, 1952.

Represented (sales): CBC National Selective Television Sales (Canada); Canadian Standard Broadcast Sales Inc. (U.S.).

Personnel:

Jeff Thrasher, Sales Manager.
Barry Smith, Manager, Administration & Finance.

Rates: On request.

CFMT-TV

Toronto

(Ch. 47)

Network Service: None, independent.

Licensee: CFMT-TV, 545 Lake Shore Blvd. W, Toronto, Ont. M5V 1A3.

Studio: 545 Lake Shore Blvd. W, Toronto, Ont. M5V 1A3.

Telephones: 416-260-0047; 416-260-3620. **Fax:** 416-260-0509.

Technical Facilities: Channel No. 47 (668-674 MHz). Authorized power: 1200-kw visual, 120-kw aural. Antenna: 1645-ft. above av. terrain, lat. 43° 38' 33", long. 79° 23' 15".

Transmitter: CN Tower.

Multichannel TV Sound: Stereo only.

AM Affiliate: CFTR, 44-kw, 680 kHz.

FM Affiliate: CHFI-FM, 44-kw, 98.1 MHz, 1815-ft.

Ownership: Rogers Broadcasting Ltd.

Began Operation: October 1, 1979.

Represented (sales): CanVideo Television Sales Ltd.

Personnel:

- Tony Viner, President.
- Leslie Sole, Executive Vice President & General Manager.
- Farouk Muhamad, Vice President, Programming & International Development.
- Tom Ayley, Vice President, Administration.
- Madeline Zinlak, Vice President & Executive Producer.
- Jim Nelles, Sales & Marketing Director.
- Kelly Colasanti, Director of Operations.
- Jane Mansfield, Director of Promotions & Audience Research.

Rates: On request.

CFTO-TV

Toronto

(Ch. 9)

Network Service: CTV.

Licensee: CFTO-TV Ltd., Box 9, Station O, Toronto, Ont. M4A 2M9.

Studio: 9 Channel Nine Court, Scarborough, Ont. M1S 4B5.

Sales Office: 2 Bloor St. W., Toronto, Ont.

Telephone: 416-299-2000.

Technical Facilities: Channel No. 9 (186-192 MHz). Authorized power: 325-kw visual, 43.5-kw aural. Antenna: 1532-ft. above av. terrain, 1613-ft. above ground, 1882-ft. above sea level, lat. 43° 38' 33", long. 79° 23' 15".

Transmitter: CN Tower.

News Services: ABC, Broadcast News, Canadian Press, CTV, NBC, Visnews.

Ownership: Baton Broadcasting Inc.

Began Operation: January 1, 1961.

Represented (sales): Baton Broadcast Sales (Canada).

Personnel:

- A. L. Beattie, Chairman.
- D. G. Bassett, President & Chief Executive Officer.
- J. J. Garwood, Executive Vice President & Chief Operating Officer.
- R. A. Fillingham, Senior Vice President & Chief Financial Officer.
- J. Spiers, Vice President, Human Resources.
- Ken Brown, Vice President, Operations.
- E. J. Stuebing, Vice President, News & Public Affairs.
- G. Rochon, Vice President & Executive Producer.
- A. Morris, Vice President, Engineering.
- Catherine T. Huppe, Vice President, Programming & Promotion.
- Sean Delaney, Vice President, Sales.
- Ian Slack, News Director.
- Val Steffan, Controller.

Rates: On request.

1995 Edition

CICA-TV

Toronto

(Ch. 19)

Network Service: Educational Station.

Licensee: The Ontario Educational Communications Authority, Station Q, Box 200, Toronto, Ont. M4T 2T1.

Studio: Trans-America Bldg., 2180 Yonge St, Toronto, Ont. M4S 2B9.

Telephone: 416-484-2600. **Fax:** 416-484-6285.

Technical Facilities: Channel No. 19 (500-506 MHz). Authorized power: 1080-kw visual, 108-kw aural. Antenna: 1640-ft. above av. terrain, 1721-ft. above ground, 1990-ft. above sea level, lat. 43° 38' 33", long. 79° 23' 15".

Transmitter: CN Tower.

Ownership: Ontario Educational Communications Authority.

Began Operation: September 27, 1970.

Personnel:

- Peter Herrndorf, Chairman & Chief Executive Officer.
- Peter Bowers, Director General.
- Don Duprey, Program Director.
- Denis Hamel, Promotion Director.
- Patricia Fillmore, Marketing Director.
- Bruce Read, Chief Engineer.

CITY-TV

Toronto

(Ch. 57)

Network Service: None, independent.

Licensee: CityTV, Div. of CHUM Ltd., 299 Queen St. W, Toronto, Ont. M5V 2Z5.

Studio: 299 Queen St. W, Toronto, Ont. M5V 2Z5.

Telephone: 416-591-5757. **Fax:** 416-340-7005.

Technical Facilities: Channel No. 57 (728-734 MHz). Authorized power: 280-kw visual, 28-kw aural. Antenna: 1627-ft. above av. terrain, lat. 43° 38' 33", long. 79° 23' 15".

Transmitter: CN Tower.

Multichannel TV Sound: Stereo and separate audio program.

News Services: Broadcast News, Canadian Press, CNN, NBC, Visnews.

Ownership: CHUM Ltd.

Began Operation: September 28, 1972.

Represented (sales): Alexander, Pearson & Dawson Inc. (Toronto & Vancouver).

Personnel:

- M. Znaimer, President & Executive Producer.
- Mark Rubinstein, Vice President & General Manager.
- Jay Switzer, Vice President & Station Manager.
- Mary Powers, Director, Corporate Communications & Community Relations.
- Dan Hamilton, General Sales Manager.
- Glenn Campbell, National Sales Manager.
- Ron Reid, Director of Operations & Engineering.
- Steve Hurlbut, Director of News Programming.
- Ellen Baine, Program Manager.

Highest 30 Sec. Rate: \$2500.

CIII-TV

Toronto-Paris

(Ch. 3)

Network Service: None, independent.

Licensee: Global Television Network, CanWest Global System, 81 Barber Greene Rd., Don Mills, Ont. M3C 2A2.

Studio: 81 Barber Greene Rd., Don Mills, Ont. M3C 2A2.

Telephone: 416-446-5311. **Fax:** 416-446-5371.

Technical Facilities: Channel No. 3 (60-66 MHz). Authorized power: 100-kw visual, 15-kw aural. Antenna: 1037-ft. above av. terrain, lat. 43° 15' 39", long. 80° 26' 39".

Transmitter: SW of Paris.

News Services: Broadcast News, CNN, NBC, Reuters, Visnews.

Ownership: Global Communications Inc.

Personnel:

Jim Sward, President.
Rodger Hone, Senior Vice President.
Doug Bonar, Vice President, News & Operations.
John Burgis, Vice President, Finance & Administration.
Doug Hoover, Vice President, Programming.
Laurel Kennedy, Manager of Marketing & Communications Services.
David Hamilton, Director, Public Relations & Promotions.
Shelagh Henderson, Director, Inventory Control & Traffic.

Rates: On request.

CBET

Windsor-Detroit, MI

(Ch. 9)

Network Service: CBC.

Licensee: Canadian Broadcasting Corp., 1500 Bronson Ave., Ottawa, Ont. K1G 3J5.

Studio: 825 Riverside Drive W., Windsor, Ont. N9A 5K9.

Mailing Address: Box 1609, Windsor, Ont., N9A 1K7.

Telephone: 519-255-3411. **Telex:** 064-77622. **Fax:** 519-255-3403.

Technical Facilities: Channel No. 9 (186-192 MHz). Authorized power: 325-kw visual, 32.5-kw aural. Antenna: Directional, 621-ft. above av. terrain, 623-ft. above ground, 1208-ft. above sea level, lat. 42° 18' 59", long. 83° 02' 58".

Transmitter: 825 Riverside Dr. W, Windsor.

Ownership: Canadian Bcstg. Corp.

Began Operation: September 16, 1954 as CKLW-TV. Transferred from RKO General Inc. July 24, 1970 in accordance with CRTC's direction on Canadian ownership. Purchased by CBC Sept. 1, 1975.

Represented (sales): Canadian Standard Broadcast Sales Inc. (U.S.); CBC National Selective Television Sales (Canada).

Personnel:

Bruce Taylor, Director of Television, CBC Windsor.
Fred Stecher, Plant Manager.
R. J. Kryger, Manager, Television Technical Facilities.
Ron Sutherland, Sales Manager.
Steve Andrusiak, Executive Producer, News.
R. Suave, Supervisor, Television Technical Production Services.
Jim Molnar, Communications Officer.

Highest 30 Sec. Rate: \$400.

Rates: On request.

CKNX-TV

Wingham

(Ch. 8)

Network Service: None, independent.

Licensee: CNKX Bcstg. Ltd., 215 Carling Terrace, Wingham, Ont. NOG 2W0.

Studio: Carling Terrace, Wingham, Ont. NOG 2W0.

Telephone: 519-357-1310. **Fax:** 519-357-1897.

Technical Facilities: Channel No. 8 (180-186 MHz). Authorized power: 260-kw visual, 26-kw aural. Antenna: 793-ft. above av. terrain, 650-ft. above ground, 1800-ft. above sea level, lat. 44° 05' 26", long. 81° 12' 26".

Transmitter: 4-mi. S of Walkerton.

AM Affiliate: CKNX, 10-kw (1-kw night), 920 kHz.

FM Affiliate: CKNX, 100-kw, 101.7 MHz.

News Service: Broadcast News.

Ownership: Baton Broadcasting Inc.

Began Operation: November 18, 1955.

Represented (sales): Glen-Warren Broadcast Sales.

Personnel:

Al Skelton, Vice President & General Manager.
Paul Mercey, Local Sales Coordinator.
Gerry Belanger, Director of Engineering.
Ray Baynton, News Director.
Nancy Burton, Accounting Supervisor.
Cathy Walters, Television Traffic Coordinator.

Rates: For combination rates, see CFPL-TV, London, Ont.

Ontario Repeater Stations

Alberton—NEW, Ch. 7, TV Ontario (CICA-TV, Toronto) 10-w.

Armstrong—CBLIT, Ch. 10, CBC (CBNT, St. John's, Nfld.) 10-w.

Armstrong—NEW, Ch. 13, TV Ontario (CICA-TV, Toronto) 8-w.

Aroland—NEW, Ch. 10, TV Ontario (CICA-TV, Toronto) 5-w.

Atikokan—CBWCT-1, Ch. 7, CBC (CBWT, Winnipeg, Man.) 2.8-kw.

Attawapiskat—CBLET, Ch. 12, CBC (CFCL-TV, Timmins) 10-w.

Attawapiskat—NEW, Ch. 10, TV Ontario (CICA-TV, Toronto) 10-w.

Bancroft—CHEX-TV-1, Ch. 4, Kawartha Bcstg. (CHEX-TV, Peterborough) 5-w.

Bancroft—CIII-TV-2, Ch. 2, Global Television Network (CIII-TV, Toronto-Paris) 100-kw.

Barclay—NEW, Ch. 30, TV Ontario (CICA-TV, Toronto) 20-w.

Barrie—CBLFT-11, Ch. 55, CBC (CBLFT, Toronto) 7-kw.

Barry's Bay—CBOT-2, Ch. 19, CBC (CBOT, Ottawa) 2.9-kw.

Barwick—NEW, Ch. 21, TV Ontario (CICA-TV, Toronto) 10-w.

Beardmore—CBLAT-5, Ch. 9, CBC (CBLT, Toronto) 8-w.

Beardmore—NEW, Ch. 11, TV Ontario (CICA-TV, Toronto) 10-w.

Bearskin Lake—NEW, Ch. 9, TV Ontario (CICA-TV, Toronto) 5-w.

Belle Vallee—NEW, Ch. 34, TV Ontario (CICA-TV, Toronto) 20-w.

Belleville—CBLFT-13, Ch. 15, CBC (CBLFT, Toronto) 180-kw.

Bergland—NEW, Ch. 7, TV Ontario (CICA-TV, Toronto) 10-w.

Big Trout Lake—CBWT-1, Ch. 13, CBC (CBWT, Winnipeg, Man.) 10-w.

Big Trout Lake—NEW, Ch. 8, TV Ontario (CICA-TV, Toronto) 5-w.

Bruce Mines—NEW, Ch. 24, TV Ontario (CICA-TV, Toronto) 20-w.

Caramat—CICA-TV-72, Ch. 10, TV Ontario (CICA-TV, Toronto) 5-w.

Cartier—NEW, Ch. 17, TV Ontario (CICA-TV, Toronto) 20-w.

Cat Lake—NEW, Ch. 9, TV Ontario (CICA-TV, Toronto) 5-w.

Chapleau—CBLFT-22, Ch. 13, CBC (CBLFT, Toronto) 487-w.

Chapleau—CFCL-TV-7, Ch. 7, CBC (CFCL-TV, Timmins) 101-w.

Chapleau—CITO-TV-4, Mid-Canada Communications Corp. (CICI-TV, Sudbury) 375-w.

Chatham—CBLFT-10, Ch. 48, CBC (CBLFT, Toronto) 14-kw.

Chatham—CICD-TV-59, Ch. 59, TV Ontario (CICA-TV, Toronto) 34.3-kw.

Coleman Twp.—NEW, Ch. 38, TV Ontario (CICA-TV, Toronto) 20-w.

Collins—NEW, Ch. 8, TV Ontario (CICA-TV, Toronto) 5-w.

Constance Lake—NEW, Ch. 13, TV Ontario (CICA-TV, Toronto) 10-w.

Cornwall—CJOH-TV-8, Ch. 8, Nation's Capital TV Inc. (CJOH-TV, Ottawa) 130-kw.

Cumling Lake—NEW, Ch. 49, TV Ontario (CICA-TV, Toronto) 20-w.

Deer Lake—NEW, Ch. 9, TV Ontario (CICA-TV, Toronto) 5-w.

Deseronto—CJOH-TV-6, Ch. 6, Nation's Capital TV Inc. (CJOH-TV, Ottawa) 55-kw.

Devlin—NEW, Ch. 43, TV Ontario (CICA-TV, Toronto) 20-w.

Dobie—NEW, Ch. 16, TV Ontario (CICA-TV, Toronto) 20-w.

Dorion—NEW, Ch. 6, TV Ontario (CICA-TV, Toronto) 10-w.

Driftwood—CBLFT-16, Ch. 74, CBC (CBLFT, Toronto) 100-w.

Dryden—CBWDT, Ch. 9, CBC (CBWT, Winnipeg, Man.) 8.9-kw.

Dryden—CBWFT-9, Ch. 6, CBC (CBWFT, Winnipeg, Man.) 11.3-kw.

Du Planter—CHLG-TV-5, Ch. 5, Club Social La Grande (CBC French network, P.Q.) 5-w.

Dubreuilville—CBLFT-24, Ch. 7, CBC (CBLFT, Toronto) 10-w.

Eagle River—NEW, Ch. 11, TV Ontario (CICA-TV, Toronto) 5-w.

Ear Falls—CBWJT, Ch. 13, CBC (CBWT, Winnipeg, Man.) 10-w.

Ear Falls—NEW, Ch. 3, TV Ontario (CICA-TV, Toronto) 10-w.

Earlton—NEW, Ch. 31, TV Ontario (CICA-TV, Toronto) 20-w.

Elk Lake—NEW, Ch. 17, TV Ontario (CICA-TV, Toronto) 5-w.

Elliot Lake—CBLFT-6, Ch. 12, CBC (CBLFT, Toronto) 18.6-kw.

Elliot Lake—CICI-TV-1, Ch. 3, Mid-Canada Communications Corp. (CICI-TV, Sudbury) 19-kw.

Elliot Lake—CKNC-TV-1, Ch. 7, CBC (CKNC-TV, Sudbury) 34-kw.

Emo—NEW, Ch. 8, TV Ontario (CICA-TV, Toronto) 10-w.

Englehart—CICA-TV-36, Ch. 39, TV Ontario (CICA-TV, Toronto) 20-w.

Espanola—CBLFT-7, Ch. 11, CBC (CBLFT, Toronto) 9-w.

Eva Lake—NEW, Ch. 6, TV Ontario (CICA-TV, Toronto) 5-w.

Faquier—NEW, Ch. 29, TV Ontario (CICA-TV, Toronto) 20-w.

Foleyet—NEW, Ch. 11, TV Ontario (CICA-TV, Toronto) 10-w.

Fort Albany—CBLDT, Ch. 8, CBC (CFCL-TV, Timmins) 491-w.

Fort Albany—NEW, Ch. 5, TV Ontario (CICA-TV, Toronto) 10-w.

Fort Erie—CIII-TV-55, Ch. 55, (CIII-TV, Toronto-Paris).

Fort Frances—CBWCT, Ch. 5, CBC (CBWT, Winnipeg, Man.) 50.5-kw.

Fort Frances—CBWFT-11, Ch. 15, CBC (CBWFT, Winnipeg, Man.) 12.5-kw.

Fort Hope—CBLHT, Ch. 12, CBC (CBNT, St. John's, Nfld.) 10-w.

Fort Hope—NEW, Ch. 9, TV Ontario (CICA-TV, Toronto) 5-w.

Fort Severn—NEW, Ch. 5, TV Ontario (CICA-TV, Toronto) 5-w.

Fort Severn—NEW, Ch. 9, TV Ontario (CICA-TV, Toronto) 5-w.

Foymount—CBOT-1, Ch. 59, CBC (CBOT, Ottawa) 29-w.

Fraserdale—CBLCT, Ch. 7, CBC (CFCL-TV, Timmins) 10-w.

Georgian Bay (Wjarton)—CKCO-TV-2, Ch. 2, CAP Communications Ltd. (CKCO-TV, Kitchener) 100-kw.

Geraldton—CBLAT, Ch. 13, CBC (CBLT, Toronto) 22-kw.

Geraldton—CBLFT-26, Ch. 7, CBC (CBLFT, Toronto) 2.3-kw.

Gogama—CBLFT-21, Ch. 23, CBC (CBLFT, Toronto) 2.6-kw.

Gore Bay—NEW, Ch. 28, TV Ontario (CICA-TV, Toronto) 5-w.

Gowganda—NEW, Ch. 10, TV Ontario (CICA-TV, Toronto) 5-w.

Hallebourg—NEW, Ch. 18, TV Ontario (CICA-TV, Toronto) 5-w.

Hanbury—CICA-TV-41, Ch. 51, TV Ontario (CICA-TV, Toronto) 20-w.

Harris Twp.—NEW, Ch. 29, TV Ontario (CICA-TV, Toronto) 20-w.

Harty—NEW, Ch. 53, TV Ontario (CICA-TV, Toronto) 20-w.

Hearst—CBCC-TV, Ch. 5, CBC (CFCL-TV, Timmins) 5.3-kw.

Hearst—CBLFT-5, Ch. 7, CBC (CBLFT, Toronto) 8.4-kw.

Heron Bay—NEW, Ch. 17, TV Ontario (CICA-TV, Toronto) 20-w.

Hillbaldton—NEW, Ch. 55, TV Ontario (CICA-TV, Toronto) 20-w.

Hilton Beach—NEW, Ch. 17, TV Ontario (CICA-TV, Toronto) 20-w.

Hornepayne—CBLAT-6, Ch. 13, CBC (CBLT, Toronto) 30-w.

Canadian TV Stations—Ontario

- Hudson Twp.**—NEW, Ch. 25, TV Ontario (CICA-TV, Toronto) 20-w.
- Huntsville**—CICA-TV-13, Ch. 13, TV Ontario (CICA-TV, Toronto) 16-kw.
- Huntsville**—CKVR-TV-2, Ch. 8, CKVR Channel 3 Ltd. (CKVR-TV, Barrie) 4.2-w.
- Ignace**—CBWDT-2, Ch. 13, CBC (CBWT, Winnipeg, Man.) 9-w.
- Ignace**—NEW, Ch. 5, TV Ontario (CICA-TV, Toronto) 10-w.
- Iron Bridge**—NEW, Ch. 23, TV Ontario (CICA-TV, Toronto) 20-w.
- Jellicoe**—NEW, Ch. 6, TV Ontario (CICA-TV, Toronto) 5-w.
- Jogues**—NEW, Ch. 22, TV Ontario (CICA-TV, Toronto) 20-w.
- Kagawong**—NEW, Ch. 34, TV Ontario (CICA-TV, Toronto) 20-w.
- Kapuskasing**—CBLFT-4, Ch. 12, CBC (CBLFT, Toronto) 17-w.
- Kapuskasing**—CFCL-TV-3, Ch. 2, Mid-Canada Communications Corp. (CFCL-TV, Timmins) 959-w.
- Kapuskasing**—CITO-TV-4, Ch. 10, Mid-Canada Communications Corp. (CICI-TV, Sudbury) 4-w.
- Kasabonika**—NEW, Ch. 9, TV Ontario (CICA-TV, Toronto) 5-w.
- Kearns**—CFCL-TV-2, Ch. 2, Mid-Canada Communications Corp. (CFCL-TV, Timmins) 70-w.
- Kearns**—CITO-TV-3, Ch. 11, Mid-Canada Communications Corp. (CICI-TV, Sudbury) 65-w.
- Kearns**—NEW, Ch. 46, TV Ontario (CICA-TV, Toronto) 20-w.
- Kenora**—CBWAT, Ch. 8, CBC (CBWT, Winnipeg, Man.) 8-w.
- Kenora**—CBWFT-7, Ch. 2, CBC (CBWFT, Winnipeg, Man.) 4-w.
- King Kirkland**—NEW, Ch. 32, TV Ontario (CICA-TV, Toronto) 20-w.
- Kingfisher Lake**—NEW, Ch. 8, TV Ontario (CICA-TV, Toronto) 5-w.
- Kingston**—CBLFT-14, Ch. 32, CBC (CBLFT, Toronto) 48-w.
- Kitagan**—NEW, Ch. 17, TV Ontario (CICA-TV, Toronto) 20-w.
- Kitchener**—CBLFT-8, Ch. 61, CBC (CBLFT, Toronto).
- Kitchener**—CICO-TV-28, Ch. 28, TV Ontario (CICA-TV, Toronto).
- Lac Ste. Therese**—NEW, Ch. 20, TV Ontario (CICA-TV, Toronto) 20-w.
- Laird Twp.**—NEW, Ch. 15, TV Ontario (CICA-TV, Toronto) 20-w.
- Lansdowne House**—NEW, Ch. 8, TV Ontario (CICA-TV, Toronto) 5-w.
- Larder Lake**—NEW, Ch. 24, TV Ontario (CICA-TV, Toronto) 20-w.
- Latchford**—NEW, Ch. 24, TV Ontario (CICA-TV, Toronto) 20-w.
- Little Current**—CBCE-TV, Ch. 8, CBC (CKNC-TV, Sudbury).
- Little Current**—NEW, Ch. 33, TV Ontario (CICA-TV, Toronto) 20-w.
- London**—CBLFT-9, Ch. 53, CBC (CBLFT, Toronto) 24.4-kw.
- London**—CICO-TV-18, Ch. 18, TV Ontario (CICA-TV, Toronto) 34.9-kw.
- London**—NEW, Rogers Broadcasting Ltd. (CFMT-TV, Toronto).
- Longlac**—NEW, Ch. 5, TV Ontario (CICA-TV, Toronto) 10-w.
- MacDiarmid**—NEW, Ch. 5, TV Ontario (CICA-TV, Toronto) 5-w.
- MacLeod**—NEW, Ch. 3, TV Ontario (CICA-TV, Toronto) 10-w.
- Manitouwadge**—CBLAT-1, Ch. 8, CBC (CBLT, Toronto) 22-kw.
- Manitouwadge**—CBLFT-25, Ch. 26, CBC (CBLFT, Toronto) 9.8-kw.
- Manitowaning**—NEW, Ch. 40, TV Ontario (CICA-TV, Toronto) 20-w.
- Marathon**—CBLAT-4, Ch. 11, CBC (CBLT, Toronto) 7.5-kw.
- Marten Falls**—NEW, Ch. 9, TV Ontario (CICA-TV, Toronto) 5-w.
- Massey**—NEW, Ch. 24, TV Ontario (CICA-TV, Toronto) 20-w.
- Matachewan**—CICA-TV-61, Ch. 32, TV Ontario (CICA-TV, Toronto) 20-w.
- Mattawa**—CBLFT-27, Ch. 26, CBC (CBLFT, Toronto) 2.8-kw.
- Mattice**—NEW, Ch. 9, TV Ontario (CICA-TV, Toronto) 10-w.
- Maynooth**—CBOT-4, Ch. 51, CBC (CBOT, Ottawa) 1.277-kw.
- McArthur Mills**—CBOT-5, Ch. 33, CBC (CBOT, Ottawa) 1.429-kw.
- McArthur Mills**—CICO-TV-93, TV Ontario (CICA-TV, Toronto).
- Midland**—CIII-TV-7, Ch. 7, Global Television Network (CIII-TV, Toronto-Paris).
- Mindemoya**—NEW, Ch. 42, TV Ontario (CICA-TV, Toronto) 20-w.
- Mine Centre**—CICA-TV-65, Ch. 8, TV Ontario (CICA-TV, Toronto) 10-w.
- Moonbeam**—NEW, Ch. 35, TV Ontario (CICA-TV, Toronto) 20-w.
- Moosonee**—CBCO-TV-1, Ch. 9, CBC (CFCL-TV, Timmins) 9-w.
- Moosonee**—NEW, Ch. 11, TV Ontario (CICA-TV, Toronto) 5-w.
- Morson**—NEW, Ch. 11, TV Ontario (CICA-TV, Toronto) 10-w.
- Nairn Twp.**—NEW, Ch. 28, TV Ontario (CICA-TV, Toronto) 20-w.
- Nakina**—NEW, Ch. 11, TV Ontario (CICA-TV, Toronto) 10-w.
- Nestor Falls**—NEW, Ch. 13, TV Ontario (CICA-TV, Toronto) 10-w.
- New Osnaburgh**—NEW, Ch. 5, TV Ontario (CICA-TV, Toronto) 5-w.
- Nipigon**—CBLFT-19, Ch. 26, CBC (CBLFT, Toronto) 2.3-kw.
- Nipigon**—CBLK-TV, Ch. 16, CBC (CKPR-TV, Thunder Bay) 2.3-kw.
- North Bay**—CIII-TV-2, Ch. 6, TV Ontario (CICA-TV, Toronto) 57-kw.
- Oba**—NEW, Ch. 11, TV Ontario (CICA-TV, Toronto) 5-w.
- Opsatika**—NEW, Ch. 47, TV Ontario (CICA-TV, Toronto) 20-w.
- Osnaburgh**—CBWDT-4, Ch. 13, CBC (CBWT, Winnipeg, Man.) 9-w.
- Ottawa**—CICO-TV-24, Ch. 24, TV Ontario (CICA-TV, Toronto) 85.51-kw.
- Ottawa**—CIII-TV-6, Ch. 6, Global Television Network (CIII-TV, Toronto-Paris) 14.7-kw.
- Owen Sound**—CICA-TV-12, Ch. 12, TV Ontario (CICA-TV, Toronto) 52-kw.
- Owen Sound**—CIII-TV-4, Ch. 4, Global Television Network (CIII-TV, Toronto-Paris).
- Parry Sound**—CKVR-TV-1, Ch. 12, CKVR Channel 3 Ltd. (CKVR-TV, Barrie) 5-kw.
- Pembroke**—CBOT-6, CBC (CBOT, Ottawa).
- Penetanguishene**—CBLFT-15, Ch. 34, CBC (CBLFT, Toronto) 11.3-kw.

Ontario—Canadian TV Stations

Penetanguishene—NEW, Ch. 51, TV Ontario (CICA-TV, Toronto) 1000-w.
Peterborough—CBLFT-12, Ch. 44, CBC (CBLFT, Toronto) 48.6-kw.
Peterborough—CIII-TV-27, Ch. 27, Global Television Network (CIII-TV, Toronto-Paris).
Pickle Lake—CBWDT-5, Ch. 9, CBC (CBWT, Winnipeg, Man.) 9-w.
Pickle Lake—NEW, Ch. 11, TV Ontario (CICA-TV, Toronto) 10-w.
Pikangikum—CBWDT-6, Ch. 7, CBC (CBWT, Winnipeg, Man.) 9-w.
Pikangikum—NEW, Ch. 9, TV Ontario (CICA-TV, Toronto) 5-w.
Pinewood—NEW, Ch. 12, TV Ontario (CICA-TV, Toronto) 10-w.
Prescott—CKWS-TV-2, Power Bcstg. Inc. (CKWS-TV, Kingston) 4.4-kw.
Providence Bay—NEW, Ch. 48, TV Ontario (CICA-TV, Toronto) 20-w.
Rainy River—NEW, Ch. 4, TV Ontario (CICA-TV, Toronto) 10-w.
Red Lake—CBWET, Ch. 10, (CBWT, Winnipeg, Man.) 570-w.
Redditt—NEW, Ch. 5, TV Ontario (CICA-TV, Toronto) 10-w.
Ryland—NEW, Ch. 16, TV Ontario (CICA-TV, Toronto) 20-w.
Sachigo Lake—NEW, Ch. 9, TV Ontario (CICA-TV, Toronto) 5-w.
Sandy Lake—CBWDT-7, Ch. 10, CBC (CBWT, Winnipeg, Man.) 9-w.
Sandy Lake—NEW, Ch. 8, TV Ontario (CICA-TV, Toronto) 10-w.
Sarnia—CBLFT-17, Ch. 68, CBC (CBLFT, Toronto) 39.7-kw.
Sarnia-Chatham—CKCO-TV-3, Ch. 42, CAP Communications Ltd. (CKCO-TV, Kitchener) 126.3-kw.
Sarnia/Oil Springs—CIII-TV-29, Ch. 29, Global Television Network (CIII-TV, Toronto-Paris) 162-w.
Sault Ste. Marie—CBLFT-20, Ch. 26, CBC (CBLFT, Toronto).
Sault Ste. Marie—CICO-TV-20, Ch. 20, TV Ontario (CICA-TV, Toronto) 2.9-kw.
Savant Lake—CBWDT-3, Ch. 8, CBC (CBWT, Winnipeg, Man.) 8.9-kw.
Savant Lake—NEW, Ch. 10, TV Ontario (CICA-TV, Toronto) 5-w.
Searchmont—NEW, Ch. 22, TV Ontario (CICA-TV, Toronto) 20-w.
Shegulandah—NEW, Ch. 39, TV Ontario (CICA-TV, Toronto) 20-w.
Shoal Lake—NEW, Ch. 19, TV Ontario (CICA-TV, Toronto) 20-w.
Silver Water—NEW, Ch. 20, TV Ontario (CICA-TV, Toronto) 20-w.
Sioux Lookout—CBWDT-1, Ch. 12, CBC (CBWT, Winnipeg, Man.) 30-kw.
Sioux Lookout—NEW, Ch. 2, TV Ontario (CICA-TV, Toronto) 10-w.
Sioux Narrows—CBWAT-1, Ch. 4, CBC (CBWT, Winnipeg, Man.) 8.9-kw.
Sioux Narrows—NEW, Ch. 10, TV Ontario (CICA-TV, Toronto) 10-w.
Spring Bay—NEW, Ch. 46, TV Ontario (CICA-TV, Toronto) 20-w.
Stevenson/Windsor—CIII-TV-22, Ch. 22, Global Television Network (CIII-TV, Toronto-Paris).
Stratton—NEW, Ch. 19, TV Ontario (CICA-TV, Toronto) 20-w.
Sturgeon Falls—CBLFT-1, Ch. 7, CBC (CBLFT, Toronto) 9.7-kw.

Sudbury—CBLFT-2, Ch. 13, CBC (CBLFT, Toronto) 8.6-kw.
Sudbury—CHLF-TV-1, Ch. 19, TV Ontario (CICA-TV, Toronto) 186.5-kw.
Sultan—NEW, Ch. 11, TV Ontario (CICA-TV, Toronto) 10-w.
Tehkummah—NEW, Ch. 49, TV Ontario (CICA-TV, Toronto) 20-w.
Temagami—CBCQ-TV-1, Ch. 15, CBC (CBNT, St. John's, Nfld.) 14.2-kw.
Temagami—CICA-TV-19, Ch. 36, TV Ontario (CICA-TV, Toronto) 5-w.
Temagami North—NEW, Ch. 23, TV Ontario (CICA-TV, Toronto) 20-w.
The Muskokas—CKCO-TV-4, Ch. 11, CAP Communications Ltd. (CKCO-TV, Kitchener) 37.35-kw.
Thessalon—NEW, Ch. 27, TV Ontario (CICA-TV, Toronto) 20-w.
Thorne/Eldee—CBLFT-29, Ch. 16, CBC (CBLFT, Toronto) 13-w.
Thorneloe—NEW, Ch. 40, TV Ontario (CICA-TV, Toronto) 20-w.
Thunder Bay—CBLFT-18, Ch. 12, CBC (CBLFT, Toronto) 22.7-kw.
Thunder Bay—CICO-TV-9, Ch. 9, TV Ontario (CICA-TV, Toronto) 32.1-kw.
Timmins—CBLFT-3, Ch. 9, CBC (CBLFT, Toronto) 16-kw.
Timmins—CIII-TV-13, Ch. 7, TV Ontario (CICA-TV, Toronto) 84.4-kw.
Timmins—CITO-TV, Ch. 3, Mid-Canada Communications Corp. (CICI-TV, Sudbury) 55-kw.
Toronto/Hamilton—CIII-TV-6, Ch. 41, Global Television Network (CIII-TV, Toronto-Paris) 786-kw.
Val Cote—NEW, Ch. 21, TV Ontario (CICA-TV, Toronto) 20-w.
Val Rita—NEW, Ch. 25, TV Ontario (CICA-TV, Toronto) 20-w.
Vermillion Bay—NEW, Ch. 7, TV Ontario (CICA-TV, Toronto) 10-w.
Virginiatown—NEW, Ch. 36, TV Ontario (CICA-TV, Toronto) 5-w.
Wabigoon—NEW, Ch. 18, TV Ontario (CICA-TV, Toronto) 20-w.
Walford—NEW, Ch. 32, TV Ontario (CICA-TV, Toronto) 20-w.
Wawa—CBLAT-3, Ch. 9, CBC (CBLT, Toronto) 16-kw.
Wawa—CBLFT-23, Ch. 16, CBC (CBLFT, Toronto) 5.3-kw.
Weagamow—NEW, Ch. 9, TV Ontario (CICA-TV, Toronto) 5-w.
Webequie—NEW, Ch. 9, TV Ontario (CICA-TV, Toronto) 5-w.
West Bay—NEW, Ch. 29, TV Ontario (CICA-TV, Toronto) 20-w.
Wharnccliffe—NEW, Ch. 28, TV Ontario (CICA-TV, Toronto) 20-w.
White River—CBLAT-2, Ch. 12, CBC (CBLT, Toronto) 384-w.
Whitefish Bay—NEW, Ch. 19, TV Ontario (CICA-TV, Toronto) 20-w.
Whitefish Falls—NEW, Ch. 27, TV Ontario (CICA-TV, Toronto) 20-w.
Whitney—CBOT-3, Ch. 9, CBC (CBOT, Ottawa) 10-w.
Wild Goose—CICO-TV-94, Ch. 0, TV Ontario (CICA-TV, Toronto).
Windsor—CBEFT, Ch. 54, CBC (CBLFT, Toronto) 60.2-kw.
Windsor—CICO-TV-32, Ch. 32, TV Ontario (CICA-TV, Toronto) 180-kw.

Canadian TV Stations—Ontario

Winisk—NEW, Ch. 5, TV Ontario (CICA-TV, Toronto) 10-w.

Woodstock—CITY-TV-2, Ch. 31, CHUM Ltd. (CITY-TV, Toronto).

Wunnummin—NEW, Ch. 9, TV Ontario (CICA-TV, Toronto) 5-w.

Prince Edward Island

CBCT

Charlottetown

(Ch. 13)

English Outlet

Network Service: CBC.

Licensee: Canadian Bcstg. Corp., 1500 Bronson Ave., Ottawa, Ont. K1G 3J5.

Studio: 430 University Ave., Box 2230, Charlottetown, P.E.I. C1A 8B9.

Mailing Address: Box 2230, 430 University Ave., Charlottetown, P.E.I. C1A 8B9.

Telephone: 902-368-9400. **Fax:** 902-368-3118.

Technical Facilities: Channel No. 13 (210-216 MHz). Authorized power: 325-kw visual, 178-kw aural. Antenna: Directional, 918-ft. above av. terrain, 720-ft. above ground, 1073-ft. above sea level, lat. 46° 12' 40", long. 63° 20' 25".

Transmitter: Churchill, Prince Edward Island.

Satellite Earth Stations: In operation; 4.5-meter.

FM Affiliate: CBCT-FM, 100-kw, 96.1 MHz.

Ownership: Canadian Bcstg. Corp.

Began Operation: July 1, 1956. Purchased by CBC Aug. 1, 1968.

Represented (sales): CBC National Selective Television Sales (Canada); Canadian Standard Broadcast Sales Inc. (U.S.).

Personnel:

Barbara Trueman, Station Manager.

Heather Boyce-MacLean, Sales Manager.

Geoff Hussey, Executive Producer, Compass.

John Dixon, Resources Manager.

John A. Stewart, Supervisor, Program Operations.

Regis Cornale, Senior News Editor, Radio.

Barbara Nymark, Executive Producer, Radio.

Wendy Ader, Promotion Director, Radio & TV.

Rates: On request.

Prince Edward Island Repeater Stations

Charlottetown—CBAFT-5, Ch. 31, CBC (CBAFT, Moncton, N.B.) 28-kw.

Charlottetown—CKCW-TV-1, Ch. 8, ATV New Brunswick (CKCW-TV, Moncton, N.B.) 14.5-kw.

Elmira—CBCT-2, Ch. 11, CBC (CBCT, Charlottetown) 462-w.

St. Edward/St. Louis—CBAFT-6, Ch. 4, CBC (CBAFT, Moncton, N.B.) 100-w.

St. Edward/St. Louis—CBCT-1, Ch. 4, CBC (CBCT, Charlottetown) 258-w.

B-306

Quebec

CIVA-TV

Abitibi-Temiscamingue

(Ch. 12)

French Educational Station

Network Service: Reseau Radio-Quebec.

Licensee: Societe de radio-television du Quebec, 800 rue Fullum, Radio-Quebec, Montreal, Que. H2K 3L7.

Studio: 1032 3rd Ave., Val-d'Or, Que. J9P 1T6.

Telephone: 514-521-2424.

Technical Facilities: Channel No. 12 (204-210 MHz). Authorized power: 246-kw visual, 49-kw aural. Antenna: 670-ft. above av. terrain, 555-ft. above ground, 1300-ft. above sea level, lat. 48° 25' 17", long. 77° 50' 49".

Transmitter: Lithium Mines, Val d'Or.

Ownership: Societe de radio-television du Quebec.

Began Operation: January 18, 1980.

Personnel: See CIVM-TV, Montreal.

CHAU-TV

Carleton

(Ch. 5)

French Outlet

Network Service: TVA.

Licensee: Television de la Baie des Chaleurs Inc., Bonaventure County, Box 100, Carleton, Que. G0C 1J0.

Studio: 841 de la Montagne, Carleton, Que. G0C 1J0.

Head Office: 135 Rte. Lynd, New Richmond, Que. G0C 2B0.

Telephones: 418-364-3344; 418-392-4461. **Fax:** 418-364-7168.

Technical Facilities: Channel No. 5 (76-82 MHz). Authorized power: 100-kw visual, 10-kw aural. Antenna: 1543-ft. above av. terrain, 232-ft. above ground, 2162-ft. above sea level.

Transmitter: Bonaventure County.

News Service: Telbec.

Ownership: Diffusion Power Broadcasting.

Began Operation: October 17, 1959.

Represented (sales): Paul L'Anglais; Brydson Media Sales International.

Personnel:

Pierre Harvey, President.

Yvon Goulet, Vice President & Director General.

Jean Fournier, Vice President, Technical Services.

Jean-Yves Ross, Vice President, Sales.

Myriam Donaldson, News Director.

Normand Flageole, Promotion Director.

Highest 30 Sec. Rate: \$235.

CIVK-TV

Carleton

(Ch. 15)

French Educational Station

Network Service: Réseau Radio-Québec.

Licensee: Societe de radio-television du Quebec, 800 rue Fullum, Radio Quebec, Montreal, Que. H2K 3L7.

Studio: 178 Rte. 132 est, St. Omer de Bonaventure, Que. G0C 2Z0.

Telephone: 514-521-2424.

Technical Facilities: Channel No. 15 (476-482 MHz). Authorized power: 1061-kw visual, 212-kw aural. Antenna: 1505-ft. above av. terrain, 192-ft. above ground, 2189-ft. above sea level, lat. 48° 08' 07", long. 61° 07' 00".

Transmitter: Mont-Joseph.

Ownership: Societe de radio-television du Quebec.

Began Operation: October 1, 1983.

Personnel: See CIVM-TV, Montreal.

CJPM-TV

Chicoutimi

(Ch. 6)

French Outlet

Network Service: TVA.

Licensee: TM Multi-Regions Inc., Box 600, Chicoutimi, Que. G7H 5G3.

Studio: One Mont Ste. Claire Rd., Chicoutimi, Que. G7H 5G3.

Telephone: 418-549-2576. Fax: 418-549-1130.

Technical Facilities: Channel No. 6 (82-88 MHz). Authorized power: 100-kw visual, 10-kw aural. Antenna: 850-ft. above av. terrain, 255-ft. above ground, 805-ft. above sea level, lat. 48° 24' 27", long. 71° 05' 08".

Transmitter: Mt. Ste. Claire Rd.

Multichannel TV Sound: Stereo only.

News Services: Broadcast News, Telbec.

Ownership: Tele-Metropole Inc.

Began Operation: April 14, 1963.

Represented (sales): Young Canadian Ltd.; Brydson Media Sales (U.S.); Metro Marketing West Ltd. (Vancouver & Winnipeg).

Personnel:

Roger Jobin, General Manger.
Denis Potvin, General Sales Manager.
Yves Champagne, Technical Director.
Claude Poulin, News Director.

Highest 30 Sec. Rate: \$400.

1995 Edition

CIVS-TV

Estrie

(Ch. 24)

French Educational Station

Network Service: Réseau Radio-Québec.

Licensee: Societe de radio-television du Quebec, 800 rue Fullum, Radio-Québec, Montreal, Que. H2K 3L7.

Telephone: 514-521-2424.

Technical Facilities: Channel No. 24 (530-536 MHz). Authorized power: 475-kw visual, 48-kw aural. Antenna: 1915-ft. above av. terrain, 164-ft. above ground, 2914-ft. above sea level, lat. 45° 18' 43", long. 72° 14' 32".

Transmitter: Mont-Orford.

Ownership: Societe de radio-television du Quebec.

Began Operation: December 1, 1982.

Personnel: See CIVM-TV, Montreal.

CIVO-TV

Hull

(Ch. 30)

Network Service: Réseau Radio-Québec.

Licensee: Societe de radio-television du Quebec, 800 rue Fullum, Radio-Québec, Montreal, Que. H2K 3L7.

Telephone: 514-521-2424.

Technical Facilities: Channel No. 30 (566-572 MHz). Authorized power: 1327-kw visual, 265-kw aural. Antenna: 1184-ft. above av. terrain, 465-ft. above ground, 1615-ft. above sea level, lat. 45° 30' 11", long. 75° 51' 02".

Transmitter: Camp Fortune.

Ownership: Societe de radio-television du Quebec.

Began Operation: August 15, 1977.

Personnel: See CIVM-TV, Montreal.

CFGS-TV

Hull-Ottawa

(Ch. 14)

Network Service: Quatre Saisons.

Licensee: Radio Nord Inc., 171 rue Jean-Proulx, Box 4010, Hull, Que. J8Z 1W5.

Telephone: 819-776-4949. Fax: 819-770-0272.

Technical Facilities: Channel No. 14 (470-476 MHz). Authorized power: 32-kw visual, 3.2-kw aural, lat. 45° 30' 11", long. 75° 51' 02".

News Service: Quatre Saisons.

Ownership: Radio Nord Group.

Began Operation: September 7, 1986.

Represented (sales): Western Broadcast Sales.

Personnel:

Jean-Joffre Gourd, Chairman of the Board.

Canadian TV Stations—Quebec

Gilles Poulin, President & Director General, Radio Nord Group.
Robert Parent, Director General.
Jean-Guy Langevin, Chief Engineer.
Robert Langdeau, News Director.
Chantal Landry, Promotion Director.
Yvon Bellerose, Business Manager.
Gerald Landry, Head Technician.
Joanne Marinier, Traffic Director.

Highest 30 Sec. Rate: \$225.

CHOT-TV

Hull-Ottawa

(Ch. 40)

Network Service: TVA.

Licensee: Radio Nord Inc., 171 rue Jean-Proulx, Box 4010, Hull, Que. J8Z 1W5.

Telephone: 819-770-1040. Fax: 819-770-0272.

Technical Facilities: Channel No. 40 (626-632 MHz). Authorized power: 285-kw visual, 28.5-kw aural, lat. 45° 15' 25", long. 75° 51' 02".

Ownership: Radio Nord Group.

Represented (sales): Paul L'Anglais (Montreal, Toronto); Young Canadian Ltd. (U.S.).

Personnel:

Jean-Joffre Gourd, Chairman.
Gilles Poulin, President & Director General, Radio Nord Group.
Jean-Guy Langevin, Chief Engineer.
Robert Langdeau, News Director.
Marcel Garneau, Program & Production Director.
Yvon Bellerose, Business Manager.
Gerald Landry, Head Technician.
Joanne Marinier, Traffic Director.

Highest 30 Sec. Rate: \$425.

CFRS-TV

Jonquiere

(Ch. 4)

Network Service: QS.

Licensee: Radio Saguenay Limitee, 2303 Sir Wilfrid Laurier St., Jonquiere, Que. G7X 7X3.

Studio: 2303 Sir Wilfrid Laurier St., Jonquiere, Que. G7X 7X3.

Telephone: 418-542-4551. Fax: 418-542-7217; 418-542-9812.

Technical Facilities: Channel No. 4 (66-72 MHz). Authorized power: 100-kw visual, 10-kw aural.

Ownership: Radio Saguenay Ltee.

Began Operation: September 6, 1986.

Personnel:

Michel Baribeau, President.
Daniel Hamel, General Manager.
Andre Houle, Local Sales Manager.
Michel Desmeules, News Director.
Gaetan Boivin, Chief Engineer.
Christine Allard, Promotion & Marketing Director.
Guy Simard, Controller.
Pierre-Yves Dion, Production Manager.

Rates: On request.

B-308

CKRS-TV

Jonquiere

(Ch. 12)

French Outlet

Network Service: CBC.

Licensee: Radio Saguenay Limitee, 2303 Sir Wilfrid Laurier St., Jonquiere, Que. G7X 7X3.

Studio: 2303 Sir Wilfrid Laurier St., Jonquiere, Que. G7X 7X3.

Telephone: 418-542-4551. Fax: 418-542-7217; 418-542-9812.

Technical Facilities: Channel No. 12 (204-210 MHz). Authorized power: 325-kw visual, 32.5-kw aural. Antenna: 1571-ft. above av. terrain, 566-ft. above ground, 3512-ft. above sea level, lat. 48° 36' 07", long. 70° 49' 46".

Transmitter: Mont Valin.

News Service: Telbec.

Ownership: Radio Saguenay Ltee.

Began Operation: December 1, 1955.

Represented (sales): Western Communications.

Personnel:

Michel Baribeau, President.
Daniel Hamel, General Manager.
Line Delisle, Local Sales Manager.
Gaetan Boivin, Chief Engineer.
Michel Desmeules, News Director.
Christine Allard, Promotion & Marketing Director.
Guy Simard, Comptroller.
Pierre-Yves Dion, Production Manager.

Highest 30 Sec. Rate: \$400.

CBFT

Montreal

(Ch. 2)

French Outlet

Network Service: SRC.

Licensee: Societe Radio-Canada, 1500 Bronson Ave., Ottawa, Ont. K1G 3J5.

Studio: 1400 Blvd. Rene-Levesque E, Montreal, Que. H3C 3A8.

Studio: Maison de Radio Canada, Montreal, Que. H3C 3A8.

Telephone: 514-597-5970.

Technical Facilities: Channel No. 2 (54-60 MHz). Authorized power: 100-kw visual, 10-kw aural. Antenna: 905-ft. above av. terrain, 252-ft. above ground, 996-ft. above sea level, lat. 45° 30' 20", long. 73° 30' 20".

Transmitter: Mount Royal.

Ownership: Canadian Bcstg. Corp.

Began Operation: September 6, 1952. Changed from bilingual to French outlet Jan. 10, 1954 when CBMT began as English language station.

Represented (sales): CBC National Selective Television Sales (Canada); Canadian Standard Broadcast Sales Inc. (U.S.).

Personnel:

Guy Gougeon, Vice President, French Television.

Jean Blais, Vice President, French Radio.
 Pierre Vachon, General Manager, TV Marketing & Sales.
 Jean-Paul Kirouac, General Manager, Programming & Telecasting.
 Andreeane Bournival, General Manager, Programs.
 Pierre Therrien, Assistant General Manager, Programs.
 Pierre Boucher, General Manager, TV Operations.
 Jacques Gingras, Assistant General Manager, TV Operations.
 Robert Trempe, Director, National Sales.
 Rene-Jean Mercier, Director, Operations Engineering.
 Pierre O'Neil, General Manager, Information Programs.
 Marcel Pepin, General Manager, Radio Information Programs.
 Louis Versailles, Marketing Director.

Rates: On request.

CBMT
Montreal
 (Ch. 6)
 English Outlet

Network Service: CBC.

Licensee: Canadian Bcstg. Corp., 1500 Bronson Ave., Ottawa, Ont. K1G 3J5.

Studio: Maison de Radio Canada, 1400 Rene-Levesque Blvd. E, Montreal, Que. H2L 2M2.

Telephone: 514-597-4455. Fax: 514-597-4596.

Technical Facilities: Channel No. 6 (82-88 MHz). Authorized power: 100-kw visual, 15-kw aural. Antenna: 820-ft. above av. terrain, 167-ft. above ground, 744-ft. above sea level, lat. 45° 30' 20", long. 73° 35' 32".

Transmitter: Mount Royal.

AM Affiliate: CBM, 50-kw, 940 kHz.

FM Affiliate: CBM-FM, 24.6-kw, 93.5 MHz.

Ownership: Canadian Bcstg. Corp.

Began Operation: January 10, 1954.

Represented (sales): CBC National Selective Television Sales (Canada); Canadian Standard Broadcast Sales Inc. (U.S.).

Personnel:

Nicole Belanger, Regional Director, Quebec.
 Rene Bertrand, Sales Manager, CBMT.
 Tony Agostini, Operations Manager, CBMT.
 Terry Haig, CBC Sports.
 Patricia Plezczynska, Director, Radio, English Services.
 Roch Magnan, News Director.
 John Yorston, Promotion Director.

Rates: On request.

CFCF-TV
Montreal
 (Ch. 12)
 English Outlet

Network Service: CTV.

Licensee: CFCF Inc., 405 Ogilvy Ave., Montreal, Que. H3N 1M4.

Studio: 405 Ogilvy Ave., Montreal, Que. H3N 1M4.

Telephone: 514-273-6311. Fax: 514-276-9399.

Technical Facilities: Channel No. 12 (204-210 MHz). Authorized power: 325-kw visual, 33-kw aural. Antenna: 970-ft. above av. terrain, 330-ft. above ground, 1060-ft. above sea level, lat. 45° 30' 20", long. 73° 35' 32".

Transmitter: Mount Royal.

Satellite Earth Stations: Andrew, 4.5-meter Ku & C-band; Andrew, 3.7-meter Ku & C-band; Microdyne, Standard Communications receivers.

SNG Mobile Dish: Andrew, 2.3-meter Ku-band.

News Services: Broadcast News, Canadian Press, Telbec.

Ownership: CFCF Inc.

Began Operation: January 20, 1961. Sold to present owner by Multiple Access Ltd. July 1979.

Represented (sales): Alexander, Pearson & Dawson Inc. (Canada); Brydson Media Sales International (U.S.).

Personnel:

Jean A. Pouliot, Chairman.
 Adrien D. Pouliot, President & Chief Executive Officer, CFCF Inc.
 Gerry Price, Vice President, Finance, CFCF Inc.
 Daniel Poisson, Corporate Controller, CFCF Inc.
 Christo Georges, President & Chief Operating Officer, CFCF-TV.
 Marielle Denis, Vice President, Administration, CFCF-TV.
 Bill Merrill, Vice President, Programming & Public Affairs, CFCF-TV.
 George Goulakos, General Sales Manager, CFCF-TV.
 Les Crosbie, Vice President, Operations & Engineering, CFCF-TV.
 Daniel Freedman, News Director, CFCF-TV.
 John Murphy, Promotion & Marketing Director, CFCF-TV.

Rates: On request.

CFJP-TV
Montreal
 (Ch. 35)

Network Service: Quatre Saisons.

Licensee: Television Quatre Saisons, 405 Ogilvy Ave., Montreal, Que. H3N 2Y4.

Telephone: 514-271-3535. Fax: 514-495-7311.

Technical Facilities: Channel No. 35 (596-602 MHz). Authorized power: 697-kw visual, 70-kw aural. Antenna: 990-ft. above av. terrain, 335-ft. above ground, 1046-ft. above sea level, lat. 45° 30' 20", long. 73° 35' 32".

Transmitter: Mount Royal.

Multichannel TV Sound: Stereo only.

Satellite Earth Stations: Andrew, 4.5-meter Ku-band; Andrew, 4.5-meter C-band; DX Antenna receivers.

SNG Mobile Dish: Andrew, 2.3-meter Ku-band.

News Services: Broadcast News, Canadian Press, Telbec.

Ownership: CFCF Inc.

Began Operation: September 7, 1986.

Represented (sales): Premiere Television Sales.

Personnel:

Adrien D. Pouliot, Chairman, TQS.
 Charles Belanger, Vice-Chairman & Chief Executive Officer.
 Jean Fortier, President & Chief Operating Officer.
 Francois Laganier, Vice President, Sales & Marketing.
 Ghislain St-Pierre, Vice President, Engineering.
 Luc Harvey, Vice President, Programming & News.

Canadian TV Stations—Quebec

Michael Ross, Vice President, Administration.
Carole Tessier, Local Sales Manager.
Daniel Asselin, News Director.
Vincent Leduc, Program Director.
Vincent Turgeon, Production Manager.
Christiane Despres, Traffic Head.

Highest 30 Sec. Rate: \$3600.

CFTM-TV

Montreal

(Ch. 10)

French Outlet

Network Service: None, Independent.

Licensee: Tele-Metropole Inc., 1600 De Maisonneuve Blvd. E, Montreal, Que. H2L 4P6.

Studio: 1600 De Maisonneuve Blvd. E, Montreal, Que. H2L 4P6.

Telephone: 514-526-9251.

Technical Facilities: Channel No. 10 (192-198 MHz). Authorized power: 325-kw visual, 160-kw aural. Antenna: 972-ft. above av. terrain, 356-ft. above ground, 1100-ft. above sea level, lat. 45° 30' 20", long. 73° 35' 32".

Transmitter: Mount Royal Park.

News Services: AP, Canadian Press, UPI.

Ownership: Tele-Metropole Inc.

Began Operation: February 19, 1961.

Represented (sales): Paul L'Anglais (Montreal); Brydson Media Sales International.

Personnel:

Gaston W. Belanger, President & General Manager.
Robert Trudeau, Senior Vice President & Treasurer.
Vincent Gabriele, Vice President, Programs & Production.
J. Richard Genin, Vice President, Sales.
Gilles Vinet, Vice President, Legal Affairs.
Gilles Lauzon, Vice President, Operational Services.
Yoland Tremblay, Vice President, Personnel.
Gilles Deschenes, Vice President, News & Public Affairs.
Pierre Potvin, Communications Director.
Pierre Aumais, Film Director.
Jules Blais, Technical Operations Director.
Yves Marcoux, Director, Public Relations.

Highest 30 Sec. Rate: \$2195.

CFTU-TV

Montreal

(Ch. 29)

Network Service: Independent French educational station.

Licensee: CANAL Ltee., 1001 rue Sherbrooke Est, Bureau 1840, Montreal, Que. H2X 3M4.

Telephones: 514-527-3684; 800-265-3684. Fax: 514-523-3143.

Technical Facilities: Channel No. 29 (560-566 MHz). Authorized power: 10-kw visual, 1-kw aural. Antenna: 750-ft. above av. terrain, 700-ft. above ground, lat. 45° 30' 10", long. 73° 36' 55".

Transmitter: 2900 Edouard-Montpetit, Universite de Montreal.

Ownership: Canal Ltee.

Began Operation: August 20, 1986.

Personnel:

Vincent Foster, Director General.
Michel Boisvert, Chief Engineer.

CIVM-TV

Montreal

(Ch. 17)

French Educational Station

Network Service: Reseau Radio-Quebec.

Licensee: Societe de radio-television du Quebec, 800 rue Fullum, Radio-Quebec, Montreal, Que. H2K 3L7.

Studio: 800 rue Fullum, Montreal, Que. H2K 3L7.

Telephone: 514-521-2424.

Technical Facilities: Channel No. 17 (488-494 MHz). Authorized power: 1212-kw visual, 242-kw aural. Antenna: 983-ft. above av. terrain, 328-ft. above ground, 1072-ft. above sea level, lat. 45° 30' 20", long. 73° 35' 32".

Transmitter: Mount Royal.

Ownership: Societe de radio-television du Quebec.

Began Operation: January 19, 1975.

Personnel:

Guy Lord, Chairman of the Board.
Francoise Bertrand, President & General Manager.
Alain Dufour, Vice President, Technical & Administration.
Rene Roberge, Secretary-General & Director of Law Department.
J. C. Prefontaine, Network Director.
Jean Louis Nadeau, Director of Marketing.

CBVT

Quebec City

(Ch. 11)

French Outlet

Network Service: SRC.

Licensee: Societe Radio-Canada, 1500 Bronson Ave., Ottawa, Ont. K1G 3J5.

Studio: 2505 Laurier Blvd., Box 10400, Ste. Foy, Que. G1V 2X2.

Telephone: 418-654-1341. Fax: 418-654-3207.

Technical Facilities: Channel No. 11 (198-204 MHz). Authorized power: 252-kw visual, 25.2-kw aural. Antenna: 641-ft. above av. terrain, 525-ft. above ground, 950-ft. above sea level, lat. 46° 51' 40.41", long. 71° 04' 46.24".

Transmitter: Isle of Orleans.

Multichannel TV Sound: Stereo only.

AM Affiliate: CBV, 50-kw, 980 kHz.

FM Affiliate: CBV-FM, 100-kw, 95.3 MHz.

Ownership: Canadian Bcstg. Corp.

Began Operation: September 3, 1964.

Represented (sales): CBC National Selective Television Sales (Canada); Canadian Standard Broadcast Sales Inc. (U.S.).

Personnel:

Jacques D. Landry, Regional Director, SRC Quebec City.
 Claude Levesque, Sales Manager.
 Ginette D'Aigle, Manager, Communications.
 Bertrand Emond, Director of Television.
 Denis Boucher, Director of Radio.
 Gaston Dubois, Chief Engineer.
 Jean-Claude Picard, News Director.

Rates: On request.

CFAP-TV
Quebec City
 (Ch. 2)

Network Service: Quatre Saisons.

Licensee: Television Quatre Saisons Inc., 405 Ave. Ogilvy, Montreal, Que. H3N 2Y4.

Studio: 500 rue Bouvier, Quebec City, Que. G2J 1E3.

Telephone: 418-624-2222. Fax: 418-624-3099.

Technical Facilities: Channel No. 2 (54-60 MHz). Authorized power: 69-kw visual, 7-kw aural. Antenna: 561-ft. above av. terrain, 512-ft. above ground, 797-ft. above sea level, lat. 46° 48' 27", long. 71° 13' 02".

Transmitter: Complexe G, 1035 de la Chevrotiere, Quebec City.

Satellite Earth Station: Andrew, 4.5-meter Ku-band; DX Antenna receivers.

Ownership: CFCF Inc.

Began Operation: September 4, 1989.

Represented (sales): Premiere Television Sales.

Personnel:

Gilles Gregoire, Vice President & General Manager.
 Serge Matte, General Sales Manager.
 Jean Gagne, Chief Engineer.
 Jean-Pierre Pampalon, News & Program Director.
 Renaud Francoeur, Promotion & Marketing Director.
 Nicole Trudel, Director, Administration.
 Allan Schofield, Traffic Director.

Rates: On request.

CFCM-TV
Quebec City
 (Ch. 4)
 French Outlet

Network Service: TVA & Reseau Pathonic Inc.

Licensee: Tele-Metropole Inc., 1000 Ave. Myrand, Ste. Foy, Que. G1V 2W3.

Studio: 1000 Ave. Myrand, Box 2026, Ste. Foy, Que. G1K 7N2.

Telephone: 418-688-9330. Fax: 418-681-4239.

Technical Facilities: Channel No. 4 (66-72 MHz). Authorized power: 100-kw visual, 15-kw aural. Antenna: 460-ft. above av. terrain, 672-ft. above sea level, lat. 46° 47' 04", long. 71° 15' 54".

Transmitter: 1000 Ave. Myrand, Ste. Foy, Quebec.

Multichannel TV Sound: Stereo only.

News Services: Broadcast News, CNN, Telbec.

1995 Edition

Ownership: Tele-Metropole Inc.

Began Operation: July 17, 1954.

Represented (sales): Paul L'Anglais Inc.; Brydson Media Sales International; TVA Ventes et Marketing Inc.

Personnel:

Agnes Jarnuszkiewicz, Executive Vice President & General Manager.
 Robert Langdeau, Executive Producer, News & Public Affairs.
 Andre Duquet, General Sales Manager.
 Jean-Claude Gendron, Local Sales Manager.
 Yves St.-Pierre, Chief Engineer.
 Claire Chasse, Promotion Manager.
 Ghislaine Carre, Controller.

Highest 30 Sec. Rate: \$1500.

CIVQ-TV
Quebec City
 (Ch. 15)

French Educational Station

Network Service: Reseau Radio-Quebec.

Licensee: Societe de radio-television du Quebec, 800 rue Fullum, Montreal, Que. H2K 3L7.

Studio: 270 Chemin, Ste. Foy, Que. G1R 1T3.

Telephone: 514-521-2424.

Technical Facilities: Channel No. 15 (476-482 MHz). Authorized power: 1298-kw visual, 259-kw aural. Antenna: 628-ft. above av. terrain, 899-ft. above ground, 742-ft. above sea level.

Transmitter: Edifice G, Cite Parlemintaire, Quebec City.

Ownership: Societe de radio-television du Quebec.

Began Operation: January 19, 1975.

Personnel: See CIVM-TV, Montreal.

CKMI-TV
Quebec City
 (Ch. 5)
 English Outlet

Network Service: CBC.

Licensee: Tele-Metropole Inc., 1000 Ave. Myrand, Ste. Foy, Que. G1V 2W3.

Studio: 1000 Ave. Myrand, Ste. Foy, Que. G1V 2W3.

Telephone: 418-688-9330. Fax: 418-681-4239.

Technical Facilities: Channel No. 5 (76-82 MHz). Authorized power: 13.85-kw visual, 6.77-kw aural. Antenna: 460-ft. above av. terrain, 379-ft. above ground, 672-ft. above sea level.

Transmitter: 1000 Myrand Ave., Ste. Foy.

News Services: Canada News Wire, Canadian Press, CNN, NTR.

Ownership: Tele-Metropole Inc.

Began Operation: March 8, 1957.

Personnel:

Agnes Jarnuszkiewicz, General Manager.

Canadian TV Stations—Quebec

Yves St.-Pierre, Chief Engineer.
Karen McDonald, News Director.
Ghislaine Carre, Controller.

CFER-TV

Rimouski

(Ch. 11)

French Outlet

Network Service: TVA.

Licensee: Pathonic Network Inc., 465 Blvd. Ste. Anne, Pointe-au-Pere, Que. G0K 1G0.

Studio: Box 590, Rimouski, Que. G5L 7C5.

Telephone: 418-722-6011.

Technical Facilities: Channel No. 11 (198-204 MHz). Authorized power: 325-kw visual, 35-kw aural. Antenna: 210-ft. above av. terrain, lat. 48° 28' 02", long. 68° 12' 53".

Ownership: Tele-Metropole Inc.

Began Operation: January 1, 1978. Tele-Metropole acquired controlling interest from Reseau Pathonic in 1990.

Represented (sales): Patcom Inc.; Brydson Media Sales International.

Personnel:

Claude Auger, General Manager & Program Director.
Carol Dionne, Local Sales Manager.
D. Lavoie, Chief Engineer.
Christian Lepage, News Director.
D. Vallancourt, Controller.
Josee Bellavance, Traffic.

Highest 30 Sec. Rate: \$360.

CIVB-TV

Rimouski

(Ch. 22)

French Educational Station

Network Service: Reseau Radio-Quebec.

Licensee: Societe de radio-television du Quebec, 800 rue Fullum, Radio-Quebec, Montreal, Que. H2K 3L7.

Telephone: 418-722-3743. **Fax:** 418-722-3814.

Technical Facilities: Channel No. 22 (518-524 MHz). Authorized power: 1472-kw visual, 294-kw aural. Antenna: 617-ft. above av. terrain, 289-ft. above ground, 2164-ft. above sea level, lat. 48° 28' 02", long. 68° 12' 53".

Transmitter: Mont-Comi.

Ownership: Societe de radio-television du Quebec.

Began Operation: October 1, 1981.

Personnel: See CIVM-TV, Montreal.

CFTF-TV

Riviere-du-Loup

(Ch. 29)

Network Service: Quatre Saisons.

Licensee: Television MBS, 298 Boulevard Theriault, Suite 100, Riviere-du-Loup, Que. G5R 2V1.

Studio: 103 des Equipements Parc Industriel, Riviere-du-Loup, Que. G5R 2V1.

Telephone: 418-867-1341. **Fax:** 418-862-9752; 418-862-8147.

Technical Facilities: Channel No. 29 (560-566 MHz). Authorized power: 18.1-kw visual, 1.8-kw aural. Antenna: 1156-ft. above av. terrain, 2150-ft. above sea level, lat. 47° 35' 0.03", long. 69° 22' 10".

Ownership: Television MBS.

Began Operation: September 1, 1988.

Personnel:

Marc Simard, President & General Manager.
Gregoire Thibault, Vice President.
Michel Belanger, Program & Operations Manager.
Ginette Dumont, General Sales Manager & Administrative Secretary.
Germain Gelin, Chief Engineer.

Highest 30 Sec. Rate: \$135.

CIMT-TV

Riviere-du-Loup

(Ch. 9)

Network Service: TVA.

Licensee: Tele Inter-Rives Limitee, 15 rue de la Chute, Riviere-du-Loup, Que. G5R 2V1.

Studio: 15 rue de la Chute, Riviere-du-Loup, Que. G5R 2V1.

Head Office: Suite 100, 298 Blvd. Theriault, Riviere-du-Loup, Que. G5R 4C2.

Telephone: 418-867-1341. **Fax:** 418-867-4710.

Technical Facilities: Channel No. 9 (186-192 MHz). Authorized power: 49-kw visual, 7.4-kw aural. Antenna: 1149-ft. above av. terrain, 2150-ft. above sea level, lat. 47° 35' 03", long. 69° 22' 10".

Satellite Earth Station: Andrew, 3.7-meter C-band.

Ownership: Tele Inter-Rives Limitee.

Began Operation: September 18, 1978.

Represented (sales): Paul L'Anglais; Brydson Media Sales International.

Personnel:

Marc Simard, President.
Gregoire Thibault, Vice President, Finance.
Jacques Potvin, Local Sales Manager.
Ginette Dumot, National Sales Manager & Administrative Secretary.
Germain Gelin, Technical Director.
Viateur Grandmaison, Comptroller.
Nancy Fortin, News & Promotion Director.
Linda Theriault, Program Director.

Highest 30 Sec. Rate: \$375.00.

CKRT-TV

Riviere-du-Loup

(Ch. 7)

Network Service: SRC.

Licensee: CKRT-TV Ltee., 15 rue de la Chute, Riviere du Loup, Que. G5R 2V1.

Studio: 15 rue de la Chute, Riviere-du-Loup, Que. G5R 2V1.

Head Office: 298 Blvd. Theriault, Suite 100, Riviere-du-Loup, Que. G5R 4C2.

Telephone: 418-867-1341. Fax: 418-867-4710.

Technical Facilities: Channel No. 7 (174-180 MHz). Authorized power: 49.5-kw visual, 6-kw aural. Antenna: 1156-ft. above av. terrain, 235-ft. above ground, 2150-ft. above sea level, lat. 47° 35' 03", long. 69° 22' 10".

Transmitter: Montagne Bleue, Pelletier Station, Cte. Kamouraska.

Satellite Earth Station: Andrew, 3.7-meter C-band.

Ownership: CKRT-TV Ltee.

Began Operation: January 14, 1962.

Represented (sales): Western Communications (Canada); Young Canadian Ltd. (U.S.).

Personnel:

Marc Simard, President.
 Jacques Potvin, Local Sales Manager.
 Ginette Dumont, National Sales Manager & Administrative Secretary.
 Linda Theriault, Program Director.
 Nancy Fortin, Promotion Director.
 Germain Gelinas, Technical Director.
 Gregoire Thibault, Business Manager.
 Viateur Grandmaison, Controller.

Highest 30 Sec. Rate: \$195.00.

CFEM-TV

Rouyn-Noranda

(Ch. 13)

Network Service: TVA.

Licensee: Radio Nord Inc.

Studio: 380 Murdoch, Noranda, Que. J9X 1G5.

Mailing Address: 1729 3e Avenue, Val D'or, Que. J9P 1W3.

Mailing Address: Box 70, Rouyn, Que. J9X 5A5.

Telephone: 819-825-0010. Fax: 819-825-7313.

Technical Facilities: Channel No. 13 (210-216 MHz). Authorized power: 166-kw visual, 16.6-kw aural. Antenna: 764-ft. above av. terrain, lat. 48° 15' 25", long. 79° 02' 37".

Multichannel TV Sound: Separate audio program.

Ownership: Radio Nord Group.

Represented (sales): Paul L'Anglais; Brydson Media Sales (Montreal, Toronto); Metro Marketing West Ltd. (Vancouver).

Personnel:

Jean-Joffre Gourd, Chairman.
 Gilles Poulin, President & Director General, Radio Nord Group.
 Daniel Hamel, General Manager.
 Bernard Gauthier, Local Sales Manager.
 Gaston Lavoie, National Sales & Marketing Director.
 Onil Marcotte, News Director.

Highest 30 Sec. Rate: \$280.

1995 Edition

CKRN-TV

Rouyn-Noranda

(Ch. 4)

French Outlet

Network Service: SRC.

Licensee: Radio Nord Inc., 380 Murdoch Ave., Box 70, Noranda, Que. J9X 5A5.

Studio: 380 Murdoch Ave., Noranda, Que. J9X 1G5.

Telephone: 819-762-0741.

Technical Facilities: Channel No. 4 (66-72 MHz). Authorized power: 115-kw visual, 57.5-kw aural. Antenna: 846-ft. above av. terrain, 725-ft. above ground, 1926-ft. above sea level, lat. 48° 15' 55", long. 79° 02' 37".

Multichannel TV Sound: Separate audio program.

AM Affiliate: CKRN, 1-kw, 1400 kHz (CBC).

Ownership: Radio Nord Group.

Began Operation: December 25, 1957.

Represented (sales): All-Canada Radio & Television Ltd.; Communication AC Ltee. (Montreal).

Personnel:

Jean-Joffre Gourd, Chairman.
 Daniel Hamel, General Manager.
 Gaston Lavoie, National Sales & Marketing Director.
 Bernard Gauthier, Local Sales Manager.

Highest 30 Sec. Rate: \$250.

CIVV-TV

Saguenay-Lac Saint Jean

(Ch. 8)

French Educational Station

Network Service: Reseau Radio-Quebec.

Licensee: Societe de radio-television du Quebec, 800 rue Fullum, Radio-Quebec, Montreal, Que. H2K 3L7.

Studio: 100 boul St. Joseph Sud, Alma, Que. G8B 7A6.

Telephone: 418-668-6191.

Technical Facilities: Channel No. 8 (180-186 MHz). Authorized power: 278.1-kw visual, 27.8-kw aural. Antenna: 1948-ft. above av. terrain, 570-ft. above ground, 3548-ft. above sea level, lat. 48° 36' 04", long. 70° 49' 46".

Transmitter: Mont-Valin.

Ownership: Societe de radio-television du Quebec.

Began Operation: October 1, 1982.

Personnel: See CIVM-TV, Montreal.

CIVG-TV

Sept-Iles

(Ch. 9)

French Educational Station

Network Service: Reseau Radio-Quebec.

Canadian TV Stations—Quebec

Licensee: Societe de radio-television du Quebec, 800 rue Fullum, Radio-Quebec, Montreal, Que. H2K 3L7.

Studio: 410 Ave. Evangeline, Sept-Iles, Que. G4R 2N5.

Telephone: 514-521-2424.

Technical Facilities: Channel No. 9 (186-192 MHz). Authorized power: 246-kw visual, 49.2-kw aural. Antenna: 718-ft. above av. terrain, 300-ft. above ground, 1200-ft. above sea level.

Transmitter: Mont-Trouble.

Ownership: Societe de radio-television du Quebec.

Began Operation: October 1, 1982.

Personnel: See CIVM-TV, Montreal.

CHLT-TV

Sherbrooke

(Ch. 7)

French Outlet

Network Service: TVA.

Licensee: Pathonic Communications Inc., 770 Sherbrooke St. W, No. 1200, Montreal, Que. H3A 1G1.

Studio: 3330 King St. W, Sherbrooke, Que. J1L 1C9.

Telephone: 819-565-7777.

Technical Facilities: Channel No. 7 (174-180 MHz). Authorized power: 325-kw visual, 32.5-kw aural. Antenna: 1840-ft. above av. terrain, 150-ft. above ground, 2796-ft. above sea level, lat. 45° 18' 43", long. 72° 14' 32".

Transmitter: Mont-Orford Provincial Park.

Multichannel TV Sound: Stereo only.

Satellite Earth Stations: Andrew, 4.5-meter Ku & C-band; Comsat, 3-meter C-band; DX Antenna receivers.

News Services: Broadcast News, NTR, Telbec.

Ownership: Tele-Metropole Inc.

Began Operation: September 12, 1956.

Represented (sales): Paul L'Anglais; Brydson Media Sales (Montreal & Toronto); Metro Marketing West Ltd. (Vancouver).

Personnel:

Bernard Fabi, President & General Manager.
Michel Bernier, Executive Vice President, Administration.
Andre Duquet, General Sales Manager.
Louise Boisvert, Station Manager.
Gilles Perreault, Local Sales Manager.
Robert Therriault, Chief Engineer.
Solange Langlois, Promotion Director.
Yvan Letarte, Controller.
Jean Garneau, News Director.

Highest 30 Sec. Rate: \$935.

CKSH-TV

Sherbrooke

(Ch. 9)

French Outlet

Network Service: SRC.

Licensee: CKSH/CFKS, 3720 Boul. Industriel, Sherbrooke, Que. J1L 1Z9.

Studio: 3720 Boul. Industriel, Sherbrooke, Que. J1L 1Z9.

Telephone: 819-565-9999. Fax: 819-822-4205.

Technical Facilities: Channel No. 9 (186-192 MHz). Authorized power: 325-kw visual, 63-kw aural. Antenna: 1900-ft. above av. terrain, 220-ft. above ground, 2990-ft. above sea level, lat. 45° 18' 43", long. 72° 14' 32".

Transmitter: Mont-Orford, Provincial Park.

Ownership: Television St.-Francois Inc.

Began Operation: September 1, 1974.

Represented (sales): Paul Mulvihill Limited.

Personnel:

Jacques Lemieux, President.
Pierre Boisvert, General Manager.
Michel Ellis, General Sales Manager.
Marie Comtois, National Sales Manager.
Marcel Agagnier, Chief Engineer.
Marcel Courchesne, News Director.
Carole Beausejour, Promotion Director.

Highest 30 Sec. Rate: \$660.

CFKM-TV

Trois-Rivieres

(Ch. 16)

French Outlet

Network Service: Quatre Saisons.

Licensee: Television Saint-Maurice Inc., Box 277, Trois-Rivieres, Que. G9A 5G3.

Studio: 4141 St. Jean Blvd., 3-Rivieres-Ouest.

Telephone: 819-377-1441. Fax: 819-377-5442.

Technical Facilities: Channel No. 16 (482-488 MHz). Authorized power: 115.6-kw visual, 11.6-kw aural. Antenna: 900-ft. above ground, 1465-ft. above sea level, lat. 46° 29' 00", long. 72° 39' 00".

Transmitter: Mont-Carmel, P.Q.

News Service: Telbec.

Ownership: COGECO Inc.

Began Operation: September 6, 1986.

Represented (sales): Paul Mulvihill Limited (Canada); Brydson Media Sales International (U.S.).

Personnel:

Michel Cloutier, General Manager.
Alain Piante, Vice President, Television.
Fernand Levesque, Local Sales Manager, CFKM-TV/CKTM-TV.
Marcel St-Arneault, Engineering Supervisor.
Sylvie Paradis, Controller.

Rates: On request.

CHEM-TV

Trois-Rivieres

(Ch. 8)

French Outlet

Network Service: TVA.

Licensee: Pathonic Communications Inc., 3625 Chanoine-Moreau Blvd., Trois-Rivieres, Que. G8Y 5N6.

Telephone: 819-376-8880. **Fax:** 819-376-2906.

Technical Facilities: Channel No. 8 (180-186 MHz). Authorized power: 325-kw max. & 154.1-kw horizontal visual, 32.5-kw max. & 15.41-kw horizontal aural. Antenna: 956-ft. above av. terrain, 700-ft. above ground, 600-ft. above sea level, lat. 46° 30' 10", long. 72° 38' 15".

Transmitter: St. Flavien, Mont Carmel.

Multichannel TV Sound: Stereo only.

Satellite Earth Station: Andrew, 3-meter C-band.

News Services: Canadian Press, CNN, Telebec.

Ownership: Tele-Metropole Inc.

Began Operation: January 1, 1976.

Represented (sales): Paul L'Anglais; Patcom Inc. (Montreal & Toronto); Brydson Media Sales International.

Personnel:

Bernard Fabi, Chairman, President & Chief Executive Officer.
Mag Kassis, Executive Vice President, Sales.
Lise Beaulieu, General Manager.
Claude Noel, Local Sales Manager.
Guy Beaudoin, Chief Engineer.
Serge Ebacher, News Director.
Ghislaine Carre, Controller.

Highest 30 Sec. Rate: \$528.

CIVC-TV

Trois-Rivieres

(Ch. 45)

French Educational Station

Network Service: Reseau Radio-Quebec.

Licensee: Societe de radio-television du Quebec, 800 rue Fullum, Radio-Quebec, Montreal, Que. H2K 3L7.

Telephone: 514-521-2424.

Technical Facilities: Channel No. 45 (656-662 MHz). Authorized power: 1189-kw visual, 238-kw aural. Antenna: 1515-ft. above av. terrain, 940-ft. above ground, 1575-ft. above sea level, lat. 46° 29' 27", long. 72° 39' 00".

Transmitter: Mont-Carmel.

Ownership: Societe de radio-television du Quebec.

Began Operation: October 1, 1981.

Personnel: See CIVM-TV, Montreal.

1995 Edition

CKTM-TV

Trois-Rivieres

(Ch. 13)

French Outlet

Network Service: SRC.

Licensee: Cogeco Radio-Television Inc., Box 277, Trois-Rivieres Ouest, Que. G9A 5G3.

Studio: 4141 St. Jean Blvd.

Telephone: 819-377-1441. **Fax:** 819-377-1109.

Technical Facilities: Channel No. 13 (210-216 MHz). Authorized power: 325-kw visual, 65-kw aural. Antenna: 620-ft. above ground, 1705-ft. above sea level, lat. 46° 29' 27", long. 72° 39' 00".

Transmitter: Mont-Carmel, P.Q.

News Service: Telbec.

Ownership: COGECO Inc.

Began Operation: April 15, 1958.

Represented (sales): Paul Mulvihill Limited (Canada); Brydson Media Sales International (U.S.).

Personnel:

Marcel St-Aiseault, Supervisor, Engineering.
Christiane St-Pierre, News Director.

Rates: On request.

CFVS-TV

Val D'Or

(Ch. 20)

Network Service: Quatre Saisons.

Licensee: Radio Nord Inc., 380 Murdock, Box 70, Noranda, Que. J9X 1G5.

Studio: 1729 3e Ave., Val D'Or, Que. J9P 1W3.

Telephone: 819-825-0010. **Fax:** 819-825-7313.

Technical Facilities: Channel No. 20 (506-512 MHz). Authorized power: 216-kw visual, 21.6-kw aural, lat. 48° 15' 55", long. 79° 02' 37".

Ownership: Radio Nord Group.

Represented (sales): All-Canada Radio & Television Ltd.; Communication AC Ltee. (Montreal).

Personnel:

Jean-Joffre Gourd, Chairman.
Daniel Hamel, General Manager.
Jean Gagnon, Station Manager.
Bernard Gauthier, Local Sales Manager.
Gaston Lavoie, National Sales & Marketing Director.

Rates: On request.

Quebec Repeater Stations

Abitibi-Temiscamingue—CIVA-TV-1, Ch. 8, Societe de radio-television du Quebec (CIVM-TV, Montreal).

Aguanish—CBST-7, Ch. 8, CBC (CBST, Sept-Iles) 326-w.

Canadian TV Stations—Quebec

- Alma**—CBJET-1, Ch. 32, CBC (CBMT, Montreal) 4-kw.
- Anse-aux-Gascons**—CIVK-TV-1, Ch. 32, Societe de radio-television du Quebec (CIVM-TV, Montreal).
- Baie Comeau**—CBMIT, Ch. 28, CBC (CBMT, Montreal) 4.2-kw.
- Baie Comeau**—CBST-19, Ch. 7, CBC (CBST, Sept-Iles) 1.59-kw.
- Baie Johan Beetz**—CBST-8, Ch. 7, CBC (CBST, Sept-Iles) 1-w.
- Baie St. Paul**—CIMT-TV-4, Ch. 13, Tele Inter-Rives Ltee. (CIMT-TV, Riviere-du-Loup) 5-w.
- Baie St. Paul**—CKRT-TV-1, Ch. 2, CKRT-TV Ltee. (CKRT-TV, Riviere-du-Loup) 5-w.
- Bearn**—CKRN-TV-1, Ch. 3, Radio Nord Inc. (CKRN-TV, Rouyn-Noranda) 5-w.
- Bearn/Fabre**—CKRN-TV-3, Ch. 3, Northern Radio-Radio Nord Inc. (CKRN-TV, Rouyn-Noranda) 1.733-kw.
- Beauceville**—CBVT-6, Ch. 6, SRC (CBVT, Quebec City) 4-w.
- Bechevaise Mountain**—CFGW-TV-1, Gaspé South Telecasting Syndicate (CKCW-TV, Moncton, N.B.).
- Bianc Sablon**—CBMST, Ch. 5, CBC (CBMT, Montreal) 150-w.
- Bianc Sablon**—CBST-17, Ch. 3, CBC (CBST, Sept-Iles) 150-w.
- Brisay Camp**—CHLG-TV-6, Ch. 12, Club Social La Grande (CBC French network) 10-w.
- Cabano**—CKRT-TV-4, Ch. 5, CKRT-TV Ltee. (CKRT-TV, Riviere-du-Loup) 14-w.
- Camp Chaumont, James Bay**—CHLG-TV-13, Ch. 6, Club Social La Grande (CBC French network) 10-w.
- Camp L G1**—CHLG-TV-8, Ch. 4, Club Social La Grande (CBFT, Montreal) 5-w.
- Camp L G2**—CFBJ-TV, Societe de Radio-Television du Quebec (CIVM-TV, Montreal).
- Camp L G4**—CHLG-TV-1, Ch. 6, Club Social La Grande (CBC French network) 53-w.
- Cap Chat**—CBGAT-6, Ch. 2, CBC (CBGAT, Matane) 39-w.
- Carleton**—CBGAT-14, Ch. 2, CBC (CBGAT, Matane) 3.2-kw.
- Causapsca**—CBGAT-5, Ch. 9, CBC (CBGAT, Matane) 11-w.
- Chambord-Roberval**—CJPM-TV-1, Ch. 10, TM Multi-Regions Inc. (CJPM-TV, Chicoutimi) 13-kw.
- Chandler**—CBGAT-15, Ch. 8, CBC (CBGAT, Matane) 184-w.
- Chandler**—CBVB-TV, Ch. 23, CBC (CBMT, Montreal) 2-w.
- Chandler**—CHAU-TV-4, Ch. 6, Television de la Baie des Chaleurs (CHAU-TV, Carleton) 5-w.
- Chapais**—CBFAT-1, Ch. 12, CBC (CBMT, Montreal) 5-w.
- Chapeau**—CBOFT-1, Ch. 11, CBC (CBOFT, Ottawa, Ont.-Hull, P.Q.) 550-w.
- Chapeau**—CIVP-TV, Ch. 23, Societe de radio-television du Quebec (CIVM-TV, Montreal) 8.65-kw.
- Chibougamau**—CBFAT, Ch. 5, CBC (CBFT, Montreal) 665-w.
- Chibougamau**—CBMCT, Ch. 4, CBC (CBMT, Montreal) 276-w.
- Chicoutimi**—CBJET, Ch. 58, CBC (CBMT, Montreal) 10-kw.
- Chicoutimi**—CIVV-TV, Societe de Radio-Television du Quebec (CIVM-TV, Montreal).
- Chisasibi**—CBMGT, Ch. 12, CBC (CBMT, Montreal) 10-w.
- Chute Saint Phillippe**—CHSP-TV, Societe de Radio-Television du Quebec (CIVM-TV, Montreal).
- Chute Saint Phillippe**—NEW, L'Association de Citoyens de Chute St. Phill (CBFT, Montreal).
- Clermont**—CBSAT, Ch. 21, CBC (CKRT-TV, Riviere du Loup) 10-w.
- Cloridorme**—CBGAT-16, Ch. 8, CBC (CBGAT, Matane) 85-w.
- Cloridorme**—CHAU-TV-9, Ch. 11, Television de la Baie des Chaleurs (CHAU-TV, Carleton) 5-w.
- Deception Bay**—CHDD-TV, Ch. 13, Recreational Assn. of Asbestos Hill Employees (CBC English network, Ont.) 9-w.
- Degells**—CKRT-TV-2, CKRT-TV Ltee. (CKRT-TV, Riviere-du-Loup).
- Escuminac**—CBVA-TV, Ch. 18, CBC (CBMT, Montreal) 5.2-kw.
- Fabre**—CKRN-TV-3, Radio Nord Inc. (CKRN-TV, Rouyn-Noranda).
- Fermont**—CBMRT, Ch. 9, CBC (CBNLT, Labrador City-Wabush, Nfld.) 18-w.
- Fermont**—CBST-5, Ch. 7, CBC (CBST, Sept-Iles) 20-w.
- Fermont**—CINE-TV, Ch. 4, Cooperative de la Television Communautaire (CIVM-TV, Montreal) 5-w.
- Fontange Camp**—CHLG-TV-7, Ch. 12, Club Social La Grande (CBC French network) 10-w.
- Fort Chimo**—CBFQ-TV, Ch. 9, CBC (CBFT, Montreal) 10-w.
- Fort Chimo**—CBMQ-TV, Ch. 12, CBC (CBNT, St. John's, Nfld.) 10-w.
- Fort George**—CBFGT, Ch. 9, CBC (CBFT, Montreal) 10-w.
- Fort Rupert**—CBFHT, Ch. 9, CBC (CBFT, Montreal) 10-w.
- Gaspé**—CBGAT-17, Ch. 9, CBC (CBGAT, Matane) 1.8-kw.
- Gaspé**—CBVG-TV, Ch. 18, CBC (CBMT, Montreal) 5-kw.
- Gaspé**—CHAU-TV-6, Ch. 7, Television de la Baie des Chaleurs Inc. (CHAU-TV, Carleton) 157-w.
- Gaspé**—CIVK-TV-3, Ch. 35, Societe de radio-television du Quebec (CIVM-TV, Montreal) 8.43-kw.
- Gaspé-Nord**—CFER-TV-2, Pathonic Network Inc. (CFER-TV, Rimouski).
- Gethsemanie/LaRomaine**—CBST-9, Ch. 9, CBC (CBST, Sept-Iles) 10-w.
- Grand Portage**—CIVB-TV-1, Ch. 31, CBC (CIVB-TV, Rimouski) 716-kw.
- Grande Vallee**—CBGAT-3, Ch. 6, CBC (CBGAT, Matane) 587-w.
- Gros Morne**—CBGAT-9, Ch. 4, CBC (CBGAT, Matane) 5-w.
- Harrington Harbour**—CBMUT, Ch. 13, CBC (CBMT, Montreal) 129-w.
- Harrington Harbour**—CBST-11, Ch. 8, CBC (CBST, Sept-Iles) 129-w.
- Havre St. Pierre**—CBST-1, Ch. 12, CBC (CBST, Sept-Iles) 16-w.
- Hull-Ottawa**—CFGS-TV, Ch. 49, Radio Nord Inc. (CFJP-TV, Montreal).
- Ile du Havre Aubert**—CBIMT-1, Ch. 16, CBC (CBFT, Montreal) 55-w.
- Iles de la Madeleine**—CBIMT, Ch. 12, CBC (CBFT, Montreal) 2.8-kw.

Iles de la Madeleine—CBMYT, Ch. 7, CBC (CBMT, Montreal) 2.9-kw.	Mont Blanc-Perce—CFGW-TV-2, Ch. 8, Gaspé South Telecasting Syndicate (CKCW-TV, Moncton, N.B.) 10-w.
Inoucdjouac—CBVI-TV, Ch. 13, CBC (CBNT, St. John's, Nfld.) 10-w.	Mont Climont—CBGAT-1, Ch. 13, CBC (CBGAT, Matane) 708-w.
Inukjuak—CBVI, Ch. 12, CBC (CBMT, Montreal).	Mont Laurier—CBFT-2, Ch. 3, CBC (CBFT, Montreal) 13.7-kw.
JouteI—CJDG-TV-3, Ch. 12, Radio Nord Inc. (CKRN-TV, Rouyn-Noranda) 148-w.	Mont Louis—CBGAT-4, Ch. 2, CBC (CBGAT, Matane) 62-w.
Kuujuaurapik—CBMK, Ch. 12, CBC (CBMT, Montreal).	Mont Louis en Haut—CBGAT-10, Ch. 19, CBC (CBGAT, Matane) 5.1-kw.
Kuujuuaq—CBMQ, Ch. 12, CBC (CBMT, Montreal).	Mont Saint Michel—CBFT-9, Ch. 16, CBC (CBFT, Montreal) 3-kw.
L'Anse a Valleau—CBGAT-18, Ch. 10, CBC (CBGAT, Matane) 10-w.	Mont Tremblant—CBFT-1, Ch. 11, CBC (CBFT, Montreal) 1.6-kw.
L'Asne a Valleau—CHAU-TV-9, Ch. 12, Television de la Baie des Chaleurs Inc. (CHAU-TV, Carleton) 5-w.	Murdochville—CBGAT-2, Ch. 10, CBC (CBGAT, Matane) 1.53-kw.
La Tabatiere—CBMLT, Ch. 10, CBC (CBMT, Montreal) 62-w.	Murdochville—CBMMT, Ch. 21, CBC (CBMT, Montreal) 30-w.
La Tabatiere—CBST-13, Ch. 4, CBC (CBST, Sept-Iles) 78-w.	Nemiskau Station—CILG-TV, Ch. 10, Club Social du Nord-Est (CBC French network) 10-w.
La Tuque—CBMET, Ch. 9, CBC (CBMT, Montreal) 103-w.	New Carlisle—CBVN-TV, Ch. 45, CBC (CBMT, Montreal) 5.3-kw.
La Tuque—CBVT-2, Ch. 3, CBC (CBVT, Quebec City) 15.4-kw.	New Richmond—CBVR-TV, Ch. 27, CBC (CBMT, Montreal) 6-kw.
Lac Etchemin—CBVT-4, Ch. 55, CBC (CBVT, Quebec City) 400-w.	Notre Dame des Monts—CBSNT, Ch. 40, CBC (CKRT-TV, Riviere-du-Loup) 100-w.
Lac Humqui—CBGAT-19, Ch. 24, CBC (CBGAT, Matane) 100-w.	Notre Dame du Laus—CBFT-8, Ch. 10, CBC (CBOFT, Ottawa, Ont.-Hull, P.Q.) 7-w.
Lac Megantic—CBVT-3, Ch. 2, CBC (CBVT, Quebec City) 10-w.	Nouveau Comptoir—CBFWT, Ch. 9, CBC (CBFT, Montreal) 10-w.
Laforge—NEW, Ch. 2, Club Social La Grande (CBC French network) 104-w.	Nouveau Comptoir—CBMNT, Ch. 12, CBC (CBMT, Montreal) 10-w.
Latour—CJBR-TV-1, Ch. 9, CBC (CJBR-TV, Rimouski) 10-w.	Obedjiwan—CBFT-6, Ch. 10, CBC (CBFT, Montreal) 1-w.
Laverendry Camp—CILG-TV-1, Ch. 10, Club Social du Nord-Est (CBC French network) 10-w.	Old Fort Bay—CBMVT, Ch. 13, CBC (CBMT, Montreal) 10-w.
Lebel-sur-Quevillon—CJDG-TV-2, Ch. 12, Radio Nord Inc. (CKRN-TV, Rouyn-Noranda) 5-w.	Old Fort Bay—CBST-15, Ch. 7, CBC (CBST, Sept-Iles) 5-w.
Lithium—CJDG-TV-1, Ch. 8, Radio Nord Inc. (CKRN-TV, Rouyn-Noranda) 5-w.	Parent—CBFT-4, Ch. 12, CBC (CBFT, Montreal) 10-w.
Lithium Mines—CFEM-TV-1, Ch. 10, Radio Nord Inc. (CFEM-TV, Rouyn-Noranda) 59.5-kw.	Perce—CBGAT-28, Ch. 11, CBC (CBGAT, Matane) 20-kw.
Lithium Mines—CJDG-TV, Ch. 7, Radio Nord Inc. (CKRN-TV, Rouyn-Noranda) 60-kw.	Perce—CBVP-TV, Ch. 14, CBC (CBMT, Montreal) 3.7-kw.
Longue Pte. de Mingan—CBST-18, Ch. 6, CBC (CBST, Sept-Iles) 98-w.	Perce—CHAU-TV-5, Ch. 13, Television de la Baie des Chaleurs Inc. (CHAU-TV, Carleton) 9.62-kw.
Malartic—CFCL, Ch. 5, CBC (CBMT, Montreal) 9.3-kw.	Perce—CIVK-TV-2, Ch. 40, Societe de radio-television du Quebec (CIVM-TV, Montreal) 8.5-kw.
Manicouagan 3—CKHQ-TV-6, Ch. 13, Club Social du Nord-Est (CBGAT, Matane) 5-w.	Port Daniel—CBGAT-21, Ch. 7, CBC (CBGAT, Matane) 170-w.
Manicouagan 5—CKHQ-TV-1, Ch. 10, Club Social du Nord-Est (CBGAT, Matane) 55-w.	Port Daniel—CBVF-TV, Ch. 16, CBC (CBMT, Montreal) 1.31-kw.
Maniwaki—CBVU-TV, CBC (CBMT, Montreal).	Port Daniel—CHAU-TV-3, Ch. 10, Television de la Baie des Chaleurs (CHAU-TV, Carleton) 5-w.
Manouane—CBFT-5, Ch. 5, CBC (CBFT, Montreal) 10-w.	Poste de la Baleine—CBFK-TV, Ch. 9, CBC (CBFT, Montreal) 10-w.
Marsoui—CBGAT-8, Ch. 12, CBC (CBGAT, Matane) 10-w.	Poste de la Baleine—CBMK-TV, Ch. 12, CBC (CBNT, St. John's, Nfld.) 10-w.
Matagami—CJDG-TV-4, Ch. 7, Radio Nord Inc. (CKRN-TV, Rouyn-Noranda) 65-w.	Povungnituk—CBFP-TV, Ch. 9, CBC (CBFT, Montreal) 10-w.
Matane—CBGAT, Ch. 6, CBC (CBC French network) 3.7-kw.	Povungnituk—CBMO-TV, Ch. 12, CBC (CBNT, St. John's, Nfld.) 10-w.
Micoua—CKHQ-TV-3, Ch. 6, Club Social du Nord-Est (CBGAT, Matane) 5-w.	Pudding Stone Mountain—CFGW-TV-1, Gaspé South Telecasting Syndicate (CKCW-TV, Moncton, N.B.).
Mistassini—CBMDT, Ch. 12, CBC (CBMT, Montreal) 10-w.	Radisson—CBFRT, Ch. 8, CBC (CBFT, Montreal) 180-w.
Mistassini Post—CBFMT, Ch. 9, CBC (CBFT, Montreal) 10-w.	Rapides des Joachims—CBOFT-2, Ch. 8, CBC (CBOFT, Ottawa, Ont.-Hull, P.Q.) 161-w.

Canadian TV Stations—Quebec

Rimouski—CJPC-TV, Ch. 18, Quatre Saisons (CFJP-TV, Montreal) 458-w.

Riviere a Claude—CBGAT-13, Ch. 4, CBC (CBGAT, Matane) 10-w.

Riviere au Tonnerre—CBST-6, Ch. 2, CBC (CBST, Sept-Iles) 1.6-kw.

Riviere-du-Loup—CFTF-TV, Ch. 29, CKRT-TV Ltee. (CFJP-TV, Montreal).

Riviere Platte—CHQN-TV-1, Ch. 12, Comite des Loisirs des Employes Forestiers (CBGAT, Matane) 5-w.

Riviere St. Paul—CBMPT, Ch. 11, CBC (CBMT, Montreal) 23-w.

Riviere St. Paul—CBST-16, Ch. 21, CBC (CBST, Sept-Iles) 89-w.

Riviere-au-Renard—CBGAT-22, Ch. 2, CBC (CBGAT, Matane) 2.9-kw.

Riviere-au-Renard—CHAU-TV-7, Ch. 4, Television de la Baie des Chaleurs Inc. (CHAU-TV, Carleton) 205-w.

Rouyn—CFVS-TV-1, Ch. 20, Quatre Saisons (CFJP-TV, Montreal) 81-kw.

Saglouc—CBFS-TV, Ch. 9, CBC (CBFT, Montreal) 10-w.

Saglouc—CBVX-TV, Ch. 12, CBC (CBNT, St. John's, Nfld.) 10-w.

Salluit—CBUX, Ch. 12, CBC (CBMT, Montreal).

Schefferville—CBSET-1, Ch. 7, CBC (CBMT, Montreal) 89-w.

Schefferville—CBST-2, Ch. 9, CBC (CBMT, Montreal) 89-w.

Sept Iles—CBSET, Ch. 3, CBC (CBMT, Montreal) 1.5-kw.

Sept Iles-Gaspé Nord—CFER-TV-2, Ch. 5, Tele-Capitale Inc. (CFER-TV, Rimouski) 11.7-kw.

Sept Iles 2—CBST, Ch. 13, CBC (CBC French network) 8.4-kw.

Sherbrooke—CBMT-3, Ch. 50, CBC (CBMT, Montreal) 11-kw.

Sherbrooke—CFKS-TV, Ch. 30, Quatre Saisons (CFJP-TV, Montreal) 129.9-kw.

Sherbrooke—CIVS-TV, Societe de Radio-Television du Quebec (CIVM-TV, Montreal).

St. Augustin-Saguenay—CBMXT, Ch. 7, CBC (CBMT, Montreal) 10-w.

St. Augustin-Saguenay—CBST-14, Ch. 2, CBC (CBST, Sept-Iles) 10-w.

St. Fabien de Panet—CBVT-5, Ch. 13, CBC (CBVT, Quebec City) 370-w.

St. Fulgence—CKRS-TV-1, Ch. 27, Radio Saguenay Ltee. (CKRS-TV, Jonquiere) 708-w.

St. Jerome—CHOY-TV, Ch. 4, Television Communautaire de St. Jerome Inc. (French Experimental Station) 47-w.

St. Michel-des-Saints—CBFT-3, Ch. 7, CBC (CBFT, Montreal) 165-w.

St. Pamphile—CBSPT, Ch. 3, CBC (CKRT-TV, Riviere-du-Loup) 115-w.

St. Patrice (Riviere-du-Loup)—CKRT-TV-3, Ch. 13, CKRT-TV Ltee. (CKRT-TV, Riviere-du-Loup) 5-w.

St. Rene de Matane—CBGAT-7, Ch. 30, CBC (CBGAT, Matane) 313-w.

St. Urbain—CIMT-TV-5, Ch. 5, Tele Inter-Rives Ltee. (CIMT-TV, Riviere-du-Loup) 5-w.

St. Urbain—CKRT-TV-5, Ch. 10, CKRT-TV Ltee. (CKRT-TV, Riviere-du-Loup) 5-w.

Ste. Anne des Monts—CBGAT-11, Ch. 8, CBC (CBGAT, Matane) 45-kw.

Ste. Marguerite-Marie—CHAU-TV-1, Ch. 3, Television de la Baie des Chaleurs Inc. (CHAU-TV, Carleton) 4-w.

Stoneham—CBVT-8, Ch. 8, SRC (CBVT, Quebec City) 5-w.

Temiscaming—CBFST-2, Ch. 12, CBC (CBLFT, Toronto, Ont.) 7-kw.

Temiscaming—CJTK-TV-1, Ch. 2, Temiscaming Chamber of Commerce (CKNY-TV, North Bay, Ont.) 5-w.

Tele-a-la-Baleine—CBST-12, Ch. 6, CBC (CBST, Sept-Iles) 5-w.

Tewkesbury—CBVT-7, Ch. 7, SRC (CBVT, Quebec City) 5-w.

Thetford Mines—CBMT-4, Ch. 32, CBC (CBMT, Montreal) 1.14-kw.

Thetford Mines—CBTV-9, Ch. 21, CBC (CBVT, Quebec City) 5-w.

Trois Pistoles—CIMT-TV-2, Ch. 13, Tele Inter Rives Ltee. (CIMT-TV, Riviere-du-Loup) 10-w.

Trois Pistoles—CKRT-TV-6, Ch. 5, CKRT-TV Ltee. (CKRT-TV, Riviere-du-Loup) 5-w.

Trois Rivieres—CBMT-1, Ch. 28, CBC (CBMT, Montreal) 13-kw.

Trois Rivieres—CFKM-TV, Ch. 16, Television Saint-Maurice Inc. (CFJP-TV, Montreal).

Val d'Or—CFVS-TV, Ch. 25, Quatre Saisons (CFJP-TV, Montreal) 81-kw.

Val d'Or—CJDG-TV, Radio Nord Inc. (CKRN-TV, Rouyn-Noranda).

Val d'Or—CFEM-TV-1, Radio Nord Inc. (CFEM-TV, Rouyn-Noranda).

Val d'Or—CIVA-TV-1, Ch. 25, Societe de Radio-Television du Quebec (CIVM-TV, Montreal) 102-kw.

Victoriaville—CBVT-9, Ch. 9, CBC (CBVT, Quebec City) 5-w.

Vieux Fort—CBMUT, Ch. 3, CBC (CBMT, Montreal).

Ville Degelis—CKRT-TV-2, Ch. 2, CKRT-TV Ltee. (CKRT-TV, Riviere-du-Loup) 63-w.

Ville-Marie—CKRN-TV-2, Ch. 6, Radio Nord Inc. (CKRN-TV, Rouyn-Noranda) 5-w.

Wakeham—NEW, Ch. 24, CBC (CBMT, Montreal) 100-w.

Waskaganish—CBMHT, Ch. 12, CBC (CBMT, Montreal) 10-w.

Waswanipi—CBFV-TV, Ch. 10, CBC (CBFT, Montreal) 5-w.

Waswanipi—CBVW-TV, Ch. 10, CBC (CBMT, Montreal) 5-w.

Wemindji—CBMNT, Ch. 12, CBC (CBMT, Montreal).

Weymont—CBFT-7, Ch. 6, CBC (CBFT, Montreal) 10-w.

Saskatchewan

CIPA-TV

Prince Albert

(Ch. 9)

Network Service: CTV.

Licensee: BBS Saskatchewan, 22 10th St. W, Prince Albert, Sask. S6V 3A5.

Studio: 22 10th St. W, Prince Albert, Sask. S6V 3A5.

Telephone: 306-922-6066. Fax: 306-763-3041.

Technical Facilities: Channel No. 9 (186-192 MHz). Authorized power: 20-kw visual, 2-kw aural. Antenna: 872-ft. above av. terrain, 500-ft. above ground, 2316-ft. above sea level, lat. 53° 03' 27", long. 105° 50' 32".

Transmitter: Red Deer Hill.

Ownership: Baton Broadcasting Inc.

Began Operation: January 1, 1987.

Represented (sales): Glen-Warren Broadcast Sales (Canada).

Personnel: See CKBI-TV, Prince Albert.

CKBI-TV

Prince Albert

(Ch. 5)

Network Service: CBC.

Licensee: BBS Saskatchewan, 22 10th St. W, Prince Albert, Sask. S6V 3A5.

Studio: 22 10th St. W, Prince Albert, Sask. S6V 3A5.

Telephone: 306-922-6066. Fax: 306-763-3041.

Technical Facilities: Channel No. 5 (76-82 MHz). Authorized power: 100-kw visual, 20-kw aural. Antenna: 872-ft. above av. terrain, 500-ft. above ground, 2316-ft. above sea level, lat. 53° 03' 27", long. 105° 50' 32".

Transmitter: 22 10th St. W.

News Service: Broadcast News.

Ownership: Baton Broadcasting Inc.

Began Operation: January 27, 1958.

Represented (sales): Glen-Warren Broadcast Sales (Canada).

Personnel:

- Dennis Dunlop, General Manager.
- Karen Newton, Local Sales Manager.
- Deryl Ring, National Sales Manager.
- Les Sampson, Chief Engineer.
- Dale Neufeld, News Director.
- Bill Stevenson, Program Director.
- Rick Lewchuck, Promotion Director.
- Brian Rock, Production Manager.

Highest 30 Sec. Rate: \$225.

CBKFT

Regina

(Ch. 13)

French Outlet

Network Service: SRC.

Licensee: Societe Radio-Canada, 1500 Bronson Ave., Ottawa, Ont. K1G 3J5.

Studio: 2440 Broad St., Regina, Sask. S4P 4A1.

Mailing Address: Box 540, 2440 Broad St., Regina, Sask. S4P 4A1.

Telephone: 306-347-9427. Fax: 306-347-9616.

Technical Facilities: Channel No. 13 (210-216 MHz). Authorized power: 140-kw visual.

1995 Edition

Transmitter: 2-mi. NE of Regina.

FM Affiliate: CBKF-FM, 13.7-kw, 97.7 MHz.

Ownership: Canadian Bcstg. Corp.

Began Operation: September 1, 1976.

Represented (sales): CBC National Selective Television Sales (Canada); Canadian Standard Broadcast Sales Inc. (U.S.).

Personnel:

- Lionel Bonneville, Regional Director, French Services.
- Richard Marcotte, Director of Radio.
- Rene Genereux, Director of Television.

Rates: On request.

CBKT

Regina

(Ch. 9)

English Outlet

Network Service: CBC.

Licensee: Canadian Bcstg. Corp., 1500 Bronson Ave., Ottawa, Ont. K1G 3J5.

Studio: 2440 Broad St., Box 540, Regina, Sask. S4P 4A1.

Mailing Address: Box 540, 2440 Broad St., Regina, Sask. S4P 4A1.

Telephone: 306-347-9540. Fax: 306-347-9616.

Technical Facilities: Channel No. 9 (186-192 MHz). Authorized power: 140-kw visual, 14-kw aural. Antenna: 680-ft. above av. terrain, 736-ft. above ground, 1956-ft. above sea level, lat. 50° 28' 58", long. 104° 30' 20".

Transmitter: 228 Ambassador Dr., Mississauga, Ontario.

AM Affiliate: CBK, 50-kw, 540 kHz.

FM Affiliate: CBK-FM, 100-kw, 96.9 MHz.

Ownership: Canadian Bcstg. Corp.

Began Operation: December 21, 1962. Purchased by CBC from CHAB Ltd., Sept. 13, 1969.

Represented (sales): CBC National Selective Television Sales (Canada); Canadian Standard Broadcast Sales Inc. (U.S.).

Personnel:

- Brian Cousins, Regional Director, Province of Saskatchewan & Director of Television.
- Mike Pietrus, Executive Producer, TV News & Current Affairs.
- Bill Murphy, Plant Manager.
- Doug Wagner, Regional Engineer.
- Don Burdego, Sales Manager.
- Evan Purchase, Director of Radio.
- Jan Carter, Regional Communications Manager.
- Al Steckler, Controller.
- Jill Leyton-Brown, TV Business Manager.
- Glenn Lemchuk, Television Communications Officer.

Rates: On request.

CFRE-TV

Regina

(Ch. 11)

Network Service: None, independent.

Licensee: SaskWest Television Inc., 370 Hoffer Dr., Regina, Sask. S4N 7A4.

Canadian TV Stations—Saskatchewan

Telephone: 306-721-2211. Fax: 306-721-4817.

Technical Facilities: Channel No. 11 (198-204 MHz). Authorized power: 325-kw visual, 32.5-kw aural. Antenna: 1000-ft. above av. terrain.

Transmitter: Disley, Sask.

News Services: Broadcast News, Global Co-op.

Ownership: CanWest Capital Group Inc.

Began Operation: September 6, 1987.

Represented (sales): CanVideo Television Sales Ltd.; Metro Marketing West Ltd. (Vancouver).

Personnel:

Fred Filthaut, General Manager.
Brian Douglas, General Sales Manager.
Dean Parker, Program Manager.
Brian Sather, Engineering Director.
Ron Mittelholtz, Operations Manager.
Mark Evans, News Director.
Lyndon Bray, Promotion Director.
Elaine Ali, Business Manager.
Barb Lowes, Traffic Director.

Highest 30 Sec. Rate: \$700.

CKCK-TV

Regina

(Ch. 2)

Network Service: CTV.

Licensee: STN Television Network Inc., Box 2000, Regina, Sask. S4P 3E5.

Studio: Hwy. No. 1, 1-mi. E of city.

Mailing Address: Box 2000, Regina, Sask. S4P 3E5.

Telephone: 306-569-2000. Fax: 306-569-2431.

Technical Facilities: Channel No. 2 (54-60 MHz). Authorized power: 100-kw visual, 20-kw aural. Antenna: 670-ft. above av. terrain, 670-ft. above ground, 2534-ft. above sea level, lat. 50° 26' 52", long. 104° 30' 00".

Transmitter: Hwy. No. 1, 1-mi. E of city.

Satellite Earth Station: Andrew, 4.5-meter C-band; DX Antenna receivers.

News Services: ABC, Broadcast News, CTV.

Ownership: Baton Broadcasting Inc.

Began Operation: July 27, 1954.

Represented (sales): Glen-Warren Broadcast Sales.

Personnel:

Leon Brin, General Manager.
Patricia Wourms, Director of Operations.
Ron Goetz, Director, Creative Services.
Richard Niebergall, Director, Engineering.
Dale Isaac, Sports Director.
Alex Docking, Director, News & Public Information.
Glen Cave, Retail Sales Manager.
William J. Stevenson, Program Director.
Rick Lewchuk, Promotion Director.
Todd Mastel, Controller.

Rates: On request.

B-320

CBKST

Saskatoon

(Ch. 11)

English Outlet

Network Service: CBC.

Licensee: Canadian Bcstg. Corp., 1500 Bronson Ave., Ottawa, Ont. K1G 3J5.

Studio: CN Towers, Midtown Plaza, Saskatoon, Sask., S7K 1J5.

Telephone: 306-956-7490. Fax: 306-956-7488.

Technical Facilities: Channel No. 11 (198-204 MHz). Authorized power: 325-kw visual, 65-kw aural. Antenna: 786-ft. above av. terrain, 550-ft. above ground, 2500-ft. above sea level, lat. 52° 10' 28", long. 106° 26' 04".

Transmitter: 12-mi. NE of Saskatoon.

AM Affiliate: CBK, 50-kw, 540 kHz.

FM Affiliate: CBKS-FM, 98-kw, 105.5 MHz.

Ownership: Canadian Bcstg. Corp.

Began Operation: October 17, 1971.

Represented (sales): CBC National Selective Television Sales (Canada); Seltel Inc. (U.S.).

Personnel:

Brian Cousins, Regional Director.
G. Crippen, Location Manager & Television Technical Services.
Don Burdego, Sales Manager.
A. Willems, Chief Engineer.

Rates: On request.

CFQC-TV

Saskatoon

(Ch. 8)

Network Service: CTV.

Licensee: CFQC-TV Ltd.

Studio: 216 First Ave. N, Saskatoon, Sask. S7K 3W3.

Telephone: 306-665-8600.

Technical Facilities: Channel No. 8 (180-186 MHz). Authorized power: 325-kw visual, 180-kw aural. Antenna: 866-ft. above av. terrain, 650-ft. above ground, 2585-ft. above sea level, lat. 52° 11' 30", long. 106° 23' 01".

Transmitter: 14-mi. ENE of Saskatoon.

Multichannel TV Sound: Stereo only.

News Services: Broadcast News, CTV.

Ownership: Baton Broadcasting Inc.

Began Operation: December 5, 1954.

Represented (sales): Glen-Warren Broadcast Sales (Canada).

Personnel:

Howard Cooper, General Manager.
Jim Zaiachowski, Sales Manager.
Bill Stevenson, Program Director.
Bruce Acton, Promotion Manager.
Jerry MacLeod, Production Manager.

Bonnie MacKenzie, Traffic Manager.
 Del Polowick, Chief Engineer.
 Alan Bell-Chambers, Assignment Editor.

Rates: On request.

CFSK-TV
Saskatoon
 (Ch. 4)

Network Service: None, independent.

Licensee: SaskWest Television Inc., 603 St. Mary's Rd., Winnipeg, Man. R2M 4A5.

Studio: 218 Robin Crescent, Saskatoon, Sask. S7L 7C3.

Telephone: 306-665-6969. Fax: 306-665-6069.

Technical Facilities: Channel No. 4 (66-72 MHz). Authorized power: 54-kw visual, 20-kw aural. Antenna: 458-ft. above av. terrain, 220-ft. above ground, 2182-ft. above sea level, lat. 52° 10' 28", long. 106° 26' 04".

Multichannel TV Sound: Stereo only.

Satellite Earth Station: Paracclipse, 4-meter Ku & C-band; Scientific-Atlanta receivers.

News Services: Broadcast News, Global Co-op.

Ownership: CanWest Capital Group Inc.

Began Operation: September 6, 1987.

Represented (sales): CanVideo Television Sales Ltd.; Metro Marketing West Ltd. (Vancouver & western U.S.).

Personnel:
 James Sward, President.
 Rick Friesen, General Manager.
 Brian Taylor, Production Manager.
 Stan Schmidt, Director of Marketing.
 Len Virog, Chief Engineer.
 Dean Parker, Program Manager.
 Brent Toombs, Promotion Director.
 Linda Vincent, Business Manager.
 Barb Lowes, Traffic Director.

Highest 30 Sec. Rate: \$800.

CJFB-TV
Swift Current
 (Ch. 5)

Network Service: CBC.

Licensee: Swift Current Telecasting Co. Ltd., Hwy. 4 N, Box 160, Swift Current, Sask. S9H 3V7.

Studio: Hwy. 4 N, Swift Current, Sask. S9H 3V7.

Telephone: 306-773-7266.

Technical Facilities: Channel No. 5 (76-82 MHz). Authorized power: 13.6-kw visual, 6.65-kw aural. Antenna: 511-ft. above av. terrain, 365-ft. above ground, 3049-ft. above sea level, lat. 50° 20' 20", long. 107° 47' 17".

Transmitter: North Hill, Swift Current.

News Service: Broadcast News.

Ownership: William D. Forst, Pres. & Principal Owner.

1995 Edition

Began Operation: December 23, 1957.

Represented (sales): AirTime Television Sales Inc.; Brydson Spot Sales Inc. (U.S.).

Personnel:
 William D. Forst, President & General Manager.
 Julie Forst, Station Manager.

Highest 30 Sec. Rate: \$80.

CICC-TV
Yorkton
 (Ch. 10)

Network Service: CTV.

Licensee: STN Television Network Inc., 95 E. Broadway, Yorkton, Sask. S3N 0L1.

Telephone: 306-783-3685. Fax: 306-782-3433.

Technical Facilities: Channel No. 10 (192-198 MHz). Authorized power: 56-kw visual, 11-kw aural. Antenna: 444-ft. above av. terrain, lat. 51° 12' 33", long. 102° 43' 59".

Ownership: Baton Broadcasting Inc.

Began Operation: December 31, 1974.

Personnel: See CKOS-TV, Yorkton.

Rates: Sold jointly with CKOS-TV, Yorkton.

CKOS-TV
Yorkton
 (Ch. 5)

Network Service: CBC.

Licensee: STN Television Network Inc., 95 E. Broadway, Yorkton, Sask. S3N 0L1.

Studio: 95 E. Broadway, Yorkton, Sask. S3N 2V9.

Telephone: 306-783-3685. Fax: 306-782-3433.

Technical Facilities: Channel No. 5 (76-82 MHz). Authorized power: 54.6-kw visual, 2.6-kw aural. Antenna: 534-ft. above av. terrain, 554-ft. above ground, 2275-ft. above sea level, lat. 51° 12' 20", long. 102° 43' 55".

Transmitter: 12-mi. W of Yorkton.

News Service: Broadcast News.

Ownership: Baton Broadcasting Inc.

Began Operation: June 19, 1958.

Personnel:
 Leama R. Neufeld, General Manager.
 John Neufeld, Retail Sales Manager.
 Don Walters, Regional Sales.
 Ken Golemba, Technical Director.
 Kim Balog, Promotions.
 Robert Slywka, Production Manager.
 Bob Maloney, Director of Announcing.

Highest 30 Sec. Rate: \$250.

Saskatchewan Repeater Stations

Alcot Trail—CITL-TV-10, Ch. 58, Mid-West TV Ltd. (CITL-TV, Lloydminster, Alta.) 10-w.

Alticane—CIPA-TV-1, Ch. 10, Prince Albert TV Inc. (CIPA-TV, Prince Albert).

Beauval—CBKBT, Ch. 7, CBC (CBKST, Saskatoon) 7.7-kw.

Bellegarde—CBKFT-9, Ch. 7, CBC (CBWFT, Winnipeg, Man.) 11.4-kw.

Big River—CKBI-TV-5, Ch. 4, Prince Albert TV Inc. (CKBI-TV, Prince Albert) 27-w.

Buffalo Narrows—CBKDT, Ch. 11, CBC (CBKST, Saskatoon) 321-w.

Cluff Lake—CICL-TV, Ch. 8, Cluff Lake Welfare & Recreation Assn. (CBC Northern Service, N.W.T.) 10-w.

Colgate—CKCK-TV-1, Ch. 12, STN Television Network Inc. (CKCK-TV, Regina) 84.8-kw.

Cumberland House—CBWIT-2, Ch. 9, CBC (CBWT, Winnipeg, Man.) 9-w.

Cypress Hills—CBCP-TV-2, Ch. 2, CBC (CJFB-TV, Swift Current) 2.45-kw.

Debden/Pascal—CBKFT-3, Ch. 22, CBC (CBKFT, Regina) 2.9-kw.

Eastend—CJFB-TV-1, Ch. 2, Swift Current Telecasting Co. Ltd. (CJFB-TV, Swift Current) 5-w.

Elrose—CKEL-TV-1, Ch. 7, Elrose TV Club (CJFB-TV, Swift Current) 5-w.

Elrose—CKEL-TV-2, Ch. 13, Elrose TV Club (CBKST, Saskatoon) 5-w.

Elrose—CKEL-TV-3, Ch. 11, Elrose TV Club (CFQC-TV, Saskatoon) 1-w.

Estevan-Weyburn—CIEW-TV, Ch. 7, Shamrock TV System Inc. (CICC-TV, Yorkton) 100-kw.

Estevan-Weyburn-Regina—CFSS-TV, Ch. 3, Shamrock TV System Inc. (CKOS-TV, Yorkton) 100-kw.

Fond du Lac—CBKAT-2, Ch. 10, CBC (CBUT, Vancouver, B.C.) 1.4-kw.

Fort Qu'Appelle—CBKT-3, Ch. 4, CBC (CBKT, Regina) 26-w.

Fort Qu'Appelle—CKTV-TV, Ch. 7, STN Television Network Inc. (CKCK-TV, Regina) 241-w.

Fort Qu'Appelle—NEW, Saskwest TV Inc. (CFRE-TV, Regina).

Golden Prairie—CKMC-TV-1, Ch. 10, CKCK Bcstg. Ltd. Partnership (CKCK-TV, Regina).

Gravelbourg—CBKFT-6, Ch. 39, CBC (CBKFT, Regina) 23.5-kw.

Gravelbourg—CBKGT, Ch. 45, CBC (CBKT, Regina) 23.5-kw.

Greenwater Lake—CKBI-TV-3, Ch. 4, Prince Albert TV Inc. (CKBI-TV, Prince Albert) 3-kw.

Hudson Bay—CICC-TV-3, Ch. 11, Shamrock TV System Inc. (CICC-TV, Yorkton) 410-w.

Hudson Bay—CKOS-TV-2, Ch. 9, CBC (CKOS-TV, Yorkton) 700-w.

Humboldt—CICC-TV-4, Ch. 32, Shamrock TV System Inc. (CICC-TV, Yorkton) 10-w.

Ile-a-la-Crosse—CBKCT, Ch. 9, CBC (CBKST, Saskatoon) 795-w.

Island Falls—CBWBT-2, Ch. 7, CBC (CBWT, Winnipeg, Man.) 2.2-kw.

La Loche—CBKDT-2, Ch. 13, CBC (CBKST, Saskatoon) 2.12-kw.

B-322

La Ronge—CBKST-2, Ch. 12, CBC (CBKST, Saskatoon) 60-w.

Leader—CKJC-TV-2, Ch. 7, Leader & District TV Society (CFQC-TV, Saskatoon) 5-w.

Leoville—CBKFT-11, Ch. 31, CBC (CBKFT, Regina) 42.8-kw.

Leoville—CBKST-3, Ch. 12, CBC (CBKST, Saskatoon) 78.5-kw.

Maple Creek—CHAT-TV-2, Ch. 10, Monarch Bcstg. Co. Ltd. (CHAT-TV, Medicine Hat, Alta.) 5-w.

Maple Creek—CJHJ-TV, Ch. 14, Maple Creek Media Society Inc. (CFCN-TV, Calgary, Alta.) 20-w.

Marquis (Moose Jaw)—CKMJ-TV, Ch. 7, STN Television Network Inc. (CKCK-TV, Regina) 98-w.

Meadow Lake—CBCS-TV-1, Ch. 8, CBC (CBKST, Saskatoon) 21.4-kw.

Meadow Lake—CITL-TV-3, Ch. 3, Mid-West TV Ltd. (CITL-TV, Lloydminster, Alta.) 10-w.

Montreal Lake—CBKST-5, Ch. 11, CBC (CBKST, Saskatoon) 1.2-kw.

Moose Jaw—CBKFT-10, Ch. 16, CBC (CBKFT, Regina) 859-w.

Moose Jaw—CBKT-1, Ch. 4, CBC (CBKT, Regina) 46-kw.

Nipawin—CKBI-TV-4, Ch. 10, CBC (CKBI-TV, Prince Albert) 8-kw.

Nipawin—CKBQ-TV-1, Ch. 12, Shamrock TV System Inc. (CIPA-TV, Prince Albert) 5.4-kw.

Norquay—CICC-TV-2, Ch. 7, Shamrock TV System Inc. (CICC-TV, Yorkton) 42-kw.

Norquay—CKOS-TV-1, Ch. 13, CBC (CKOS-TV, Yorkton) 25-kw.

North Battleford—CBKFT-12, Ch. 41, CBC (CBKFT, Regina) 33-kw.

North Battleford—CFQC-TV-2, Ch. 6, CFQC-TV Ltd. (CFQC-TV, Saskatoon) 16.8-kw.

North Battleford—CKBI-TV-2, Ch. 7, Prince Albert TV Inc. (CKBI-TV, Prince Albert) 43.7-kw.

Palmbere—CBKDT-1, Ch. 8, CBC (CBKST, Saskatoon) 53-w.

Patuanak—CBKPT, Ch. 5, CBC (CBKST, Saskatoon) 82-w.

Pelican Narrows—CBWBT-3, Ch. 5, CBC (CBWT, Winnipeg, Man.) 1.9-kw.

Pinehouse Lake—CBKST-6, Ch. 10, CBC (CBKST, Saskatoon) 8-w.

Ponteix—CBCP-TV-3, Ch. 3, CBC (CJFB-TV, Swift Current) 18.5-kw.

Ponteix—CBKFT-7, Ch. 22, CBC (CBKFT, Regina) 24-kw.

Prince Albert—CBKFT-2, Ch. 3, CBC (CBKFT, Regina) 21.6-kw.

Rabbit Lake Campsite/Collins Bay—CFRL-TV, Ch. 12, The Tarmigan Club (CBC Northern Service, N.W.T.) 5-w.

Richmond Lake—CFQC-TV-3, Ch. 83, CFQC Bcstg. Ltd. (CFQC-TV, Saskatoon) 2-w.

Riverhurst—CJFB-TV-3, Ch. 10, Swift Current Telecasting Co. Ltd. (CJFB-TV, Swift Current) 710-w.

Saskatoon—CBKFT-1, Ch. 13, CBC (CBKFT, Regina) 298-kw.

Shaunavon—CBCP-TV-1, Ch. 7, CBC (CJFB-TV, Swift Current) 9-kw.

Southend—CBKST-8, Ch. 13, CBC (CBKST, Saskatoon) 1000-w.

Spiritwood—CKBI-TV-6, Ch. 9, Shamrock TV System Inc. (CKBI-TV, Prince Albert) 10-w.

St. Brieux—CBKFT-4, Ch. 7, CBC (CBKFT, Regina) 155-w.

Stanley Mission—CBKST-4, Ch. 8, CBC (CBKST, Saskatoon) 2.38-kw.

Star City/Melfort—CKBQ-TV, Ch. 2, Shamrock Television System Inc. (CIPA-TV, Prince Albert) 11.5-kw.

Stony Rapids—CBKAT-3, Ch. 7, CBC (CBUT, Vancouver, B.C.) 702-w.

Stranraer—CBKST-1, Ch. 9, CBC (CBKST, Saskatoon) 163-kw.

Stranraer—CFQC-TV-1, Ch. 3, CFQC-TV Ltd. (CFQC-TV, Saskatoon) 10.3-kw.

Swift Current—CKMC-TV, Ch. 12, STN Television Network Inc. (CKCK-TV, Regina) 100-kw.

Tisdale—CKBI-TV-7, Ch. 13, Prince Albert TV Inc. (CKBI-TV, Prince Albert) 34-w.

Uranium City—CBKAT, Ch. 8, CBC (CBUT, Vancouver, B.C.) 1.48-kw.

Val Marie—CJFB-TV-2, Ch. 2, Swift Current Telecasting Co. Ltd. (CJFB-TV, Swift Current) 5-kw.

Willow Bunch—CBKFT-8, Ch. 21, CBC (CBKFT, Regina) 26.4-kw.

Willow Bunch—CBKT-2, Ch. 10, CBC (CBKT, Regina) 65.8-kw.

Willow Bunch—CKCK-TV-2, Ch. 6, STN Television Network Inc. (CKCK-TV, Regina) 52.7-kw.

Wollaston Lake—CJLK-TV, Ch. 9, Axe Lake Education & Communications Society (CBC English network, Ont.) 1-w.

Wynyard—CHSS-TV, Ch. 6, Shamrock TV System Inc. (CKOS-TV, Yorkton) 11-kw.

Wynyard—CICC-TV-1, Ch. 12, Shamrock TV System Inc. (CICC-TV, Yorkton) 140-kw.

Zenon Park—CBKFT-5, Ch. 21, CBC (CBKFT, Regina) 5.6-kw.

Yukon Repeater Stations

Beaver Creek—CFBF-TV, Ch. 9, Beaver Creek Community Club (CBC English network, Ont.) 5-w.

Burwash Landing—NEW, Burwash Bcstg. Society (CBC Northern Service, N.W.T.).

Carcross & Tagish—CFCZ-TV, Ch. 13, Carcross Community Club (CBC English network, Ont.) 8-w.

Carmacks—CFYC-TV, Ch. 13, Carmacks Community Club (CBC English network, Ont.) 5-w.

Dawson—CBDDT, Ch. 7, CBC (CBUT, Vancouver, B.C.) 215-w.

Dawson—NEW, City of Dawson (CHAN-TV, Vancouver, B.C.).

Destruction Bay & Burwash Landing—CFDB-TV, Ch. 9, Kluane Lake Athletic Assn. (CBC English network, Ont.) 5-w.

Elsa—CBKHT-1, Ch. 9, CBC (CBUT, Vancouver, B.C.) 10-w.

Faro—CBDDBT, Ch. 8, CBC (CBUT, Vancouver, B.C.) 10-w.

Haines Junction—CFHJ-TV, Ch. 13, Janice Netherton (CBC English network, Ont.) 5-w.

Keno Hill—CKNH-TV, Ch. 5, Elsa Recreation Assn. (CBC English network, Ont.) 5-w.

Mayo—CBKHT-2, Ch. 7, CBC (CBUT, Vancouver, B.C.) 10-w.

Miles Ridge—CIMR-TV, Ch. 12, Beaver Creek Community Club (CBC English network, Ont.) 10-w.

Old Crow—CKRF-TV, Ch. 13, Old Crow Community Club (CBC English network, Ont.) 10-w.

Pelly Crossing—CFPC-TV, Ch. 12, Pelly Crossing Community Club (CBC Northern Service, N.W.T.) 5-w.

Ross River—CFRR-TV-1, Ch. 12, Ross River Community Assn. (CBC Northern Service, N.W.T.) 15-w.

Silver City—NEW, Kluane Lake Athletic Assn. (CBC Northern Service, N.W.T.).

Stewart Crossing—CFCS-TV, Ch. 9, Stewart Crossing Community Club (CBC English network, Ont.) 15-w.

Teslin—CFTN-TV-1, Ch. 13, Teslin Community Assn. (CBC English network, Ont.) 5-w.

Upper Liard—NEW, Liard Bcstg. Society (CBC Northern Service, N.W.T.).

Watson Lake—CBDAT, Ch. 8, CBC (CBUT, Vancouver, B.C.) 50-w.

Whitehorse—CFWH-TV, Ch. 6, CBC (CBUT, Vancouver, B.C.) 441-w.

International Directory of TV Stations and Sets

Based on best available information from U.S. & Foreign Govt. Agencies and from equipment manufacturers and other trade sources. Including stations on air, under construction, planned and operating experimentally and estimates of sets-in-use as of November 1994. For Armed Forces Stations, see page B-348. For World TV Stations & Sets, see page B-354. For Characteristics of World Television Systems, see page B-341. For Channel Frequencies, see page B-345. For Color Television Systems in Use or Planned, see page B-349.

Afghanistan

(625-line standards, System B)
Color: PAL System

Sets in use: 297,323 black & white;
331,446 color

Afghanistan Radio & TV, P.O. Box 544,
Kabul. Tel. 25622; 25135. Telex: 288
AFGRV AF.

Personnel: Sayed Yaqoub Waseeq, general
president; Z. Toryal, technical president.

FARAH—Ch. E-8. ERP 100 w.

FARYAB—Ch. E-8. ERP 100 w.

BADAKHSHAN—Ch. E-12. ERP 100 w.

BAGHLAN—Ch. E-5. ERP 100 w.

GARDIZ—Ch. E-10. ERP 100 w.

GHAZNI—Ch. E-10. ERP 100 w.

HELMAND—Ch. E-10. ERP 100 w.

HERAT—Ch. E-11. ERP 100 w.

JOZJAN—Ch. E-10. ERP 100 w.

KANDAHAR—Ch. E-12. ERP 100 w.

KHUST—Ch. E-7. ERP 100 w.

KUNDUZ—Ch. E-8. ERP 100 w.

MAZAR-I-SHARIF—Ch. E-12. ERP 100 w.

NANGARHAR—Ch. E-8. ERP 100 w.

NEMROZ—Ch. E-10. ERP 100 w.

PUL-I-KHUMRI—Ch. E-8. ERP 100 w.

SAMANGAN—Ch. E-4. ERP 100 w.

SHINDAND—Ch. E-8. ERP 100 w.

Rates: Peak hour, 864,000; 30 sec., 7,200
(afghanis).

Networks: One.

Transmitters: One.

Low power repeaters: 18.

Satellite earth stations: Transmit/receive,
one in operation; receive only, 18 in oper-
ation.

Albania

(625-line standards, System D)
Color: SECAM System

Sets in use: 405,000

Radiotelevizione Shqiptar (RTVSH), Rruga
Ismail Qemali, Tirana, Albania. Tel.
4228310; 4223650.

Personnel: Skender Bucpaj, dir. general;
Qemal Sakajeva, dir., TV; Agron Aranitasi,
chief engineer, TV; Enver Lekaj, head, In-
ternational relations.

TIRANA—Ch. R-2. ERP 100 kw.

Transmitters: One.

Repeaters: 7.

Note: Current information not available.

Algeria

(625-line standards, System B)
Color: PAL System

Sets in use: 2,350,000
Programs: One.

Radiodiffusion-Télévision Algérienne, 21
Bvd. des Martyrs, Algiers, Algeria 16000.
Tel. 60-23-00. Telex: 66101. Fax:
590270. French, Kabyle & Arabic lan-
guage.

Personnel: Abdou Benzaine, director general;
Rabin Hamimi, deputy director; Youcef
Nader, director, general administration;
Amar Bakhouché, director of information;
Souleiman Mellali, director of program-
ming; Kamel Bendissari, director of pro-
duction; Ahmed Bouhired, technical direc-
tor; Fahila Gani, director of international
relations.

Transmitters: 23.

Low power repeaters: 60.

Satellite earth stations: 2 in operation.

Angola

(625-line standards, System I)
Color: PAL System

Sets in use: 50,000 black & white; 250,000
color

Televisao Popular de Angola, RPA, Avenida
Ho-Chi-Minh, No. 128, P.O. Box 2604,
Luanda. Tel. 35697. Telex: RPA AN 3238.

Personnel: Dr. Joao Urbano, chairman of the
board of directors; Dr. Almeida Dias, deputy
chairman; Carlos Cunha, general man-
ager; Nadyr Pelliciano, program manager;
Helder Figueiredo, technical manager; Jo-
aquim de Carvalho, production service
manager; Gastao de Jesus, chief engineer;
Nenon Rafa, news director; Jose Guer-
reiro, finance & administrative director;
Maria do Carmo Lucas, administrative di-
rector.

CABINDA—Transmitter 1 kw.

HUILA—Transmitter 1 kw.

HUAMBO—Transmitter 10 x 10 kw.

LUANDA—Ch. 9 (V-215.25, A-221.25).

Transmitters 2 x 1 kw, ERP 2 kw. TV tape
recording facilities.

Hours of operation: 8:30-10:00 p.m., daily.

Transmitters: 19.

Repeaters: 4.

Satellite earth stations: In operation.

Antigua

(525-line standards, System M)
Color: NTSC System

Sets in use: 5,000 black & white; 23,000
color

Networks: One.

Cable television service: One system serv-
ing 15,500 homes.

Antigua & Barbuda Broadcasting Services,
ABS-TV, Scott's Hill, P.O. Box 1280, St.
John's, Antigua, W. I. Tel. St. John's
20821.

Personnel: Hollis Henry, general manager.
Ownership: Government of Antigua.
U.S. Representative: Intercontinental Ser-
vices Ltd., New York; Canadian Represen-
tative: Stovin-Byles Ltd., Toronto; U.K.
Representative: Overseas Rediffusion
Ltd., London.

ST. JOHN'S—Ch. 10 (V-193.25, A-197.75),
transmitter 10 kw. Started June 1965.

Hours of operation: 5 p.m.-6 a.m.

Rates: Peak hour, 400 (U.S. dollars).

Transmitters: One.

Low power repeaters: One.

Note: Current information not available.

Arab Republic of Egypt

(625-line standards, System B)
Color: SECAM System

Sets in use: 4,850,000 black & white;
750,000 color

Programs: 2.

Egyptian Radio & TV Union, Radio & TV
Building, Corniche El-Nil, Maspero, Cairo
1186, Egypt. Mailing Address: P.O. Box
552, Attaba Square, Cairo. Tel. 757155.
Telex: 92152. Cable: Kahivision.

Personnel: Safwat El-Sherif, Minister of In-
formation; Hussein Enan, president of ra-
dio & TV union; Farouk Ibrahim Ali, chair-
man of broadcast engineering sector; Sa-
mia Sadek, chairman of TV program sec-
tor; Mohamed Abd-El-Fatah, chairman of
economic sector; Mohamed El Khatib,
secretary general; Abdel Salam El Nady,
head, TV.

Hours of operation: First program—8:00-
11:00 & 13:00-21:00, Mon.-Thurs. & Sat.;
7:00-21:00, Fri. & Sun. Second pro-
gram—11:00-21:30, Mon.-Thurs. & Sat.;
7:00-21:00, Fri. & Sun.

Rates: Spot 60 sec., 1,800; 45 sec., 1,400;
30 sec., 1,000; 20 sec., 600; 10 sec., 300
(U.S. dollars).

Transmitters: 49.

Satellite earth stations: Transmit/receive, 2
in operation.

Argentina

(625-line standards, U.S. channeling,
System N)

Color: PAL System

Sets in use: 5,700,000 black & white;
1,500,000 color

Cable television service: 2 companies serv-
ing approximately 15,000 subscribers in
Buenos Aires & surrounding suburbs.

Asociacion de Teleradiodifusoras Argenti-
nas (ATA), Av. Cordoba 323, 6°, 1054 Bue-
nos Aires. Tel. 312-4219.

Personnel: Eduardo Oscar Farley, president.
Transmitters: 35.

Note: Current information not available.

Australia

(Modified 625-line standards, System B)
Color: PAL System

Sets in use: 1,750,000 black & white;
6,800,000 color

Programs: 5; 3 commercial, 2 govt. non-
commercial.

Direct broadcasting satellite: One in opera-
tion. Started March 1986.

Australian Broadcasting Corporation,
G.P.O. Box 9994, Sydney, N.S.W. 2001,
Australia. Tel. 394-1500. Telex: 26506.
Fax: 356-5305.

Personnel: Mark Armstrong, chairman; Da-
vid Hill, managing director; Peter Lidbetter,
asst. managing director; Paddy Conroy,
director, TV; Peter Loxton, director, radio;
Derek White, general manager, Radio Aus-
tralia; John Thompson, general manager,
concert music; Julie Steiner, general man-
ager, enterprises; Nick Collis-George, gen-
eral manager, human resources; Roger
Grant, general manager, corporate rela-
tions; Jane Smith, director, corporate pol-
icy & planning.

U.S. Representatives: Martin Debelle, cor-
respondent, North America, Suite 1700,
One Rockefeller Plaza, New York, NY
10020. Tel. 212-757-1177. Telex: 234
829; 425813. Fax: 212-247-2095. John
Cameron, Suite 702, 2030 M St. NW,
Washington, DC 20036. Tel. 202-466-
8575. Telex: 200464, Fax: 202-775-
9308.

ADELAIDE—Ch. 2. ERP 100 kw.

ALBANY—Ch. 7. ERP 100 kw.

ALBURY—Ch. 1. ERP 100 kw.

BALLARAT—Ch. 3; moving to Ch. 11. ERP
100 kw.

BEGA/COOMA—Ch. 8. ERP 100 kw.

BENDIGO—Ch. 1. ERP 100 kw.

BRISBANE—Ch. 2. ERP 100 kw.

BUNBURY—Ch. 5. ERP 100 kw.

CAIRNS—Ch. 9. ERP 100 kw.

CANBERRA—Ch. 3. ERP 100 kw.

CENTRAL AGRICULTURAL—Ch. 5A. 100
kw.

DALWALLINU—Ch. 46. ERP 10 kw.

DARWIN—Ch. 6. ERP 30 kw.

DUBBO—Ch. 57. ERP 200 kw.

GERALDTON—Ch. 6. ERP 10 kw.

GOLD COAST—Ch. 49. ERP 50 kw.

GRAFTON/KEMPSEY—Ch. 2. ERP 100 kw.

GRIFFITH—Ch. 7. ERP 100 kw.

HOBART—Ch. 2. ERP 100 kw.

HORSHAM/DIMBOOLA—Ch. 45. ERP 100
kw.

ILLAWARRA—Ch. 56. ERP 600 kw.

LAUNCESTON—Ch. 1. ERP 100 kw.

LISMORE—Ch. 6. ERP 100 kw.

LOXTON—Ch. 3. ERP 150 kw.

MACKAY—Ch. 4; moving to Ch. 8. ERP 100.
MARYBOROUGH—Ch. 6. ERP 150 kw.

MELBOURNE—Ch. 3. ERP 100 kw.

MILDURA—Ch. 4; moving to Ch. 6. ERP 100
kw.

MOORA—Ch. 60. ERP 60 kw.

MORAWA—Ch. 8. ERP 100 kw.

MOUNT GAMBIER—Ch. 1. ERP 100 kw.

NEWCASTLE—Ch. 5A. ERP 100 kw.

ORANGE—Ch. 1. ERP 100 kw.

PERTH—Ch. 2. ERP 100 kw.

PORT PIRIE—Ch. 1. ERP 100 kw.

ROCKHAMPTON—Ch. 3; moving to Ch. 9.
ERP 100 kw.

SHEPPARTON—Ch. 3; moving to Ch. 40.
ERP 100 kw.

SWAN HILL—Ch. 2. ERP 100 kw.

SYDNEY—Ch. 2. ERP 100 kw.

TAMWORTH—Ch. 2. ERP 100 kw.

TAREE—Ch. 1. ERP 100 kw.

TOOWOOMBA—Ch. 3; moving to Ch. 32.
ERP 100 kw.

TOWNSVILLE—Ch. 3. ERP 100 kw.
TRARALGON—Ch. 4; moving to Ch. 40. ERP 100 kw.
WAGGA WAGGA—Ch. 8. ERP 100 kw.
WAGIN—Ch. 8. ERP 60 kw.
WARWICK—Ch. 1. ERP 100 kw.
WESTERN VICTORIA—Ch. 5A. ERP 66 kw.
WUDINNA—Ch. 30. ERP 10 kw.
Transmitters: 8.
Repeaters: 99.
Low power repeaters: 328.
Satellite earth stations: Transmit/receive, 5 in operation; receive only, 300 in operation.

Federation of Australian Commercial Television Stations, 44A Avenue Rd., Mosman, N.S.W. 2088. Tel. 960-2622. Fax: 969-3520. The industry association of the independent commercial telecasters in Australia.

Personnel: A. M. Branigan, general manager; R. M. Barton, director, engineering; C. Graham, director, industrial relations; T. Bean, manager, commercial acceptance division; E. Hitchen, engineer.

U.S. Representatives: Ken Burslem, Pacific Television Centre, Circular Building, 3440 Motor Ave., Los Angeles, CA 90034. Represents Ch. 10 (Sydney, Melbourne, Adelaide, Brisbane & Perth). Nine Network: US Bureau, c/o Sonia Gares, Suite 1500, 6255 Sunset Blvd., Los Angeles, CA 90025. London Bureau, c/o Robert Penfold, 6 Centaurs Business Park, Grant Way, Isleworth, Middlesex TW7 5QD. Represents Nine Network (TCN Sydney, GTV Melbourne, QTQ Brisbane, NWS Adelaide, STW Perth, NBN Newcastle, WIN Wollongong, RTQ Rockhampton, BTV Balarat). Amalgamated TV Services Pty. Ltd., c/o Zane Bair, Suite 2060, 10100 Santa Monica Blvd., Los Angeles, CA 90067. Represents Seven Network (Ch. 7, Sydney, Melbourne, Brisbane & Adelaide).

Hours of operation: Typical metropolitan station: 24 hrs. Typical station in large provincial city: 6:30 a.m.-midnight.

Rates (large metropolitan): Peak 10 sec., 2000; 30 sec., 2917; 60 sec., 5600. Low 10 sec., 230; 30 sec., 370; 60 sec., 690 (Australian dollars).

Rates (typical large provincial): Peak 10 sec., 390; 30 sec., 670; 60 sec., 1100. Low 10 sec., 85; 30 sec., 150; 60 sec., 240 (Australian dollars).

Rates (typical small provincial): Peak 10 sec., 85; 30 sec., 150; 60 sec., 210. Low 10 sec., 40; 30 sec., 80; 60 sec., 125 (Australian dollars).

Transmitters: 56.
Repeaters: 149.
Low Power Repeaters: 435.
Satellite earth stations: Transmit/receive, 10 in operation.

Austria

(625-line standards, Systems B & G)
 Color: PAL System

Sets in use: 350,000 black & white; 3,800,000 color
Programs: 2.

Oesterreichischer Rundfunk, ORF, Wuerzburggasse 30, A-1135 Vienna. Tel. 87878-0. Telex: 133601. Fax: 87878-2250.

Personnel: Gerd Bacher, general administrative officer; Dr. Rudolf Nagiller, superintendent of radio programs; Johannes Kunz, superintendent of TV information; Ernst Wolfram Marboe, superintendent of TV programs; Heinz Doucha, technical director; Dr. Peter Radel, administrative direc-

tor; Paul Lendval, shortwave service director; Kurt Bergmann, secretary general.
Studio superintendents: Ulrich Brunner, Burgenland; Johann Hauser, Kaernten; Dr. Paul Twaroch, Niederosterreich; Dr. Hannes Leopoldseder, Oberosterreich; Friedrich Urban, Salzburg; Ernst Grissmann, Tirol; Dr. Gunther Ziesel, Steiermark; Gerhard Wels, Vienna.

Hours of operation: First channel, 6 a.m.-1:30 a.m., Mon.-Fri.; 6 a.m.-2 a.m., Sat.; 6 a.m.-1 a.m., Sun. Second channel, 4:30 p.m.-1:30 p.m., Mon.-Fri.; 2 p.m.-1:30 a.m., Sat.; 9 a.m.-2 a.m., Sun.

TV tape recording facilities: Color telecasting began Jan. 1969.

Rates: Peak 30 sec., 270,000 (Austrian schillings).

Transmitters: 99.
Repeaters: 41.
Low power repeaters: 829.
Satellite earth stations: In operation.

Azores

(See Portugal)

Bahamas

(525-line standards, System M)
 Color: NTSC System

Sets in use: 52,506
Cable television service: One system serving Freeport, Grand Bahama.
Direct broadcasting satellite: Planned.

Broadcasting Corp. of the Bahamas, P.O. Box N-1347, Centreville, Nassau. Tel. (809) 322-4623.

Personnel: Sandra Knowles, general manager; Edison E. Bethel, deputy general manager; Patric Walkes, executive director; Ruby Simmons, deputy program director; Kirk Smith, production director; Kingsley Munroe, financial controller; Dawne Bethel, director, research & archives; Michael Thompson, assistant general manager, engineering.

U.S. Representative: Intercontinental Services Ltd., New York.

FREEPORT—Transmitter 5 kw.
NASSAU—ZNS-TV, Broadcasting Corp. of the Bahamas, Ch. 13 (Commercial). Transmitter 5 kw, ERP 50 kw. Started 1977.

Rates: Peak hour, 1,000; 30 sec., 69.50 (Bahamian dollars).
Transmitters: One.
Low power repeaters: 2.

Bahrain

(625-line standards, System B)
 Color: PAL System

Sets in use: 50,000 black & white; 175,000 color
Programs: 2.

Bahrain Television, P.O. Box 1075, Manama, Bahrain, Arabian Gulf.
Personnel: Dr. Hala Al-Umran, asst. under-secretary for radio & TV; Gahtan Al Gahtani, head of production; Fowzia Zainal, superintendent of programs.

ISATOWN—Ch. E-4. Transmitter 25 kw; Ch. E-5. Transmitter 55 kw.
Hours of operation: 16:00-24:30.
Rates: Peak 60 sec., 260; 45 sec., 225; 30 sec., 185; 20 sec., 150 (Bahrain dinars).
Transmitters: 2.
Satellite earth stations: Transmit/receive in operation.

Bangladesh

(625-line standards, System B)
 Color: PAL System

Sets in use: 450,000 black & white; 100,000 color
Networks: One.
Direct broadcasting satellite: Planned.

National Broadcasting Authority of Bangladesh, NBAB, NBA House, Rampura, Dhaka-17, Bangladesh. Tel. 502150; 400131. Telex: 65624. Cable: Broadcasts Dhaka.

Personnel: Saiful Bari, chairman.

Bangladesh Television, BTV, Television Bhaban, Rampura, Dhaka-17, Bangladesh. Tel. 400131-9. Telex: 65624 BTV BJ DHAKA. Cable: BATEEVEE Dhaka.

Personnel: Saiful Bari, chairman; Mustafa Monwar, deputy director general, programs; Nurul Islam, deputy director general, news; S. M. Nousher Ali, chief engineer; S. D. Khan, chief engineer, planning & development; M. A. Wahed, chief engineer, operations & maintenance; Fakhruzaman Chowdhury, director, administration; Qutubuddin Ahmed, director, finance; Abdullah-Al-Mamun, director, international relations, foreign programming & liaison; Anwar Hussain, director, design; Ghulam Mustafa, director, photography; Esrarul Haque, director, sales; Atiqul Haque Chowdhury, director, programs; Barkat Ullah, director, development program unit; Mominul Hague, director population program sales; Nawazish Ali Khan, program executive; Anisur Rahman, Syed Luffi Ali, Zahirul H. Islam & Abul Kalam Patwary, senior engineers; M. A. Naser, director, news; Faruque Alamgir, chief news editor.

DHAKA—Ch. E-9. Transmitter 50 kw, ERP 60 kw. Ch. E-6. Originates programs. TV tape recording facilities. Started Dec. 25, 1964.

Personnel: Mustafizur Rahman, general manager; Badrunessa Abdullah, Musa Ahmed, Zia Anshari, Kazi Abu Zafar Hassan Md. Siddiqui & Kazi Kyum, program managers; Abdal Quadir & Fazlul Huq, Motiur Rahman, Saifullah & Mohidul Huq Chowdhury, engineering managers; Keramat Mowla, chief designer; Syed Mahmood Ahmed, chief cameraman.

CHITTAGONG—Ch. E-5. Transmitter 15 kw.
KHULNA—Ch. E-11. Transmitter 90 kw.
MYMENSINGH—Ch. E-12. Transmitter 398 kw.

NOAKHALI—Ch. E-12. Transmitter 398 kw.
NATORE—Ch. E-8. Transmitter 90 kw.
RANGPUR—Ch. E-6. Transmitter 360 kw.
SYLHET—Ch. E-7. Transmitter 136 kw.

Hours of operation: Ch. 9, 17:00-23:45, daily; 13:00-23:45, Fri.

Rates: Peak 3 min., 1615; 30 sec., 318 (U.S. dollars).
Transmitters: 9.
Repeaters: One.
Low power repeaters: One.
Satellite earth stations: Transmit/receive, 2 in operation; receive only, 2 in operation.

Barbados

(525-line standards, System M)
 Color: NTSC System

Sets in use: 45,000 black & white; 25,000 color
Networks: One.
Cable television service: In operation.

CBC-TV, Caribbean Broadcasting Corp., P.O. Box 900, Pine Hill, Bridgetown, Barbados, W.I. Tel. 809-429-2041; 809-436-6637. Telex: 2560 CABROCO WB. Cable: CABROCO.

Personnel: Dr. Chamberlain Hope, chairman of the board; Tony Cumming, acting general manager, broadcast services; Olwen Cumberbatch, program manager, TV; Zelda Gibson, deputy general manager, TV; Glyne Husbands, chief engineer.

BRIDGETOWN—Ch. 9 (V-187.25, S-191.75). Transmitter 10 kw, ERP 90 kw. Ch. 14 (V-471.25, S-475.75). Transmitter 100 kw, ERP 1 kw. Ch. 18 (V-495.25, S-499.75). Transmitter 100 kw, ERP 1 kw. Ch. 22 (V-519.25, S-523.75). Transmitter 100 kw, ERP 1 kw. TV tape recording facilities. Started Dec. 1964. Note: Ch. 14, Ch. 18 & Ch. 22 are scrambled pay services carrying CNN, ESPN & movies.

Hours of operation: 24 hours Sun.-Sat.
Rates: Peak hour, 3,892; peak 30 sec., 497 (Barbados dollars).

Transmitters: 2.
Low power repeaters: 9.
Satellite earth stations: Receive only, 2 in operation.

Belgium

(625-line standards, Systems B & H)
 Color: PAL System

Sets in use: 422,149 black & white; 2,852,087 color
Programs: 4; 2 commercial, 2 non-commercial.
Cable television service: 50 systems serving 3,180,000 subscribers.

Radio-Television Belge de la Communauté Culturelle Française RTBF, Omroepcentrum, Boulevard August Reyerslaan 52, B-1044, Brussels. Tel. 737.21.11. Telex: 21437. Fax: 7361426.

Personnel: Jean-Louis Stalport, administrator general; Georges Konen, director, TV; Pierre DeVos, director, information; Alain Dehon, chief engineer; Raymond Hauseux, chief engineer, equipment; Philippe Dasnoy, director, radio; Georges Konen, director, TV.

Broadcasting in French language.
Rates: Peak 30 sec., 260,000 (Belgian francs).

Transmitters: 10.
Low power stations: 9.

Belgische Radio en Televisie, BRT, Omroepcentrum, A. Reyerslaan 52, 1043, Brussels. Tel. 741.3111.

Personnel: Cas Goossens, administrator general; Henri Van Roost, director general, technical services; Jan Ceuleers, director general, TV; Piet van Roe, director general, radio; Josef Coolsaet, director, international relations.

Broadcasting in Dutch language.
Hours of operation: 15:30-23:00, weekdays; 10:00-23:00, Sun.

Transmitters: 9.
Repeaters: 3.
Satellite earth stations: 2 in operation.

Belize

(System M)
 Color: NTSC System

Sets in use: 31,000

Tropical Vision, 48 Albert St., P.O. Box 89, Belize City, Belize.

International TV Directory

BELIZE CITY—Receives U.S. TV signals from satellites.

Transmitters: 3.

Satellite earth stations: In operation.

Benin

(625-line standards, System K)
Color: SECAM System

Sets in use: 30,000 black & white; 45,000 color

Office de Radiodiffusion et de Television du Benin, B.P. 366, Cotonou. Tel. 312041/301096/301417/300628/301716/300065.

Personnel: Nicolas Benon, director general, ORTB; Sebastien Agbota, deputy director general; Adam Tessi Boni, financial & administrative director; Michele Badarou, director, TV; Didier Falade, chief, central programming services, TV; Marcellin Ilougbade, chief, technical services, TV.

COTONOU—Ch. 4. ERP 10 kw.

PARAKOU—Ch. 6. ERP 10 kw.

Rates: Peak hour, 1,500; 30 sec., 750 (U.S. dollars).

Transmitters: 2.

Low power repeaters: One.

Satellite earth stations: Transmit/receive.

Bermuda

(525-line standards, System M)
Color: NTSC System

Sets in use: 2,000 black & white; 56,000 color

Networks: 2 commercial.

Cable television service: One system serving 12,600 subscribers (8/7/92). Started June 1989.

Bermuda Broadcasting Co. Ltd., 4 Fort Hill Road, Prospect, Devonshire DV-02. Mailing address: P.O. Box HM 452, Hamilton, HM BX, Bermuda. Tel. 809-295-2828. Fax: 809-295-4282; 809-292-5704 (newsroom).

Personnel: Ulric P. Richardson, chief executive officer; James McKey, news director; Leola Stovell & Benjamin Fair, sales directors; Delano Ingham, operations manager; Shirley Edness, traffic supervisor.

U.S. Representative: Intercontinental Services Ltd., New York.

U.K. Representative: Airtime International, London.

PROSPECT, DEVONSHIRE—Ch. 9. Transmitter 2.5 kw, ERP 28 kw. TV tape recording facilities. Started Jan. 1958 on Ch. 10. Programming affiliate: CBS. Ch. 7. Transmitter 2.5 kw, ERP 28 kw. Programming affiliate: ABC.

Hours of operation: Ch. 9, 24 hours, Monday-Thursday; 7 a.m.-1:45 a.m., Friday; 9 a.m.-12:05 a.m., Saturday; 8 a.m.-12:15 a.m., Sunday. Ch. 7, Monday-Friday, 7 a.m.-12:05 a.m.; Saturday, 9 a.m.-12 a.m.; Sunday, 8 a.m.-12 a.m.

Rates: Ch. 7 & 9, Peak hour, 1,500; 30 min., 750; 60 sec., 348; 30 sec., 174 (Bermuda dollars).

Transmitters: 2.

Satellite earth stations: Receive only, 6 in operation.

Bolivia

(525-line standards, System N)
Color: NTSC System

Sets in use: 1,200,000 black & white; 600,000 color

Direct broadcasting satellite: Planned.

TV Boliviana, Casilla 4837, La Paz, Bolivia. **Personnel:** Julio Barragan Calvimontes, director general; Gaston Prudencio B., director, administration; Carlos Soria Galvarro, director, programming & production; Jose Luis Fernandez, chief technical director; Pastor Gemio, technical director.

LA PAZ—Ch. 7. ERP 2 kw.

Transmitters: One.

Sistema Integrado de Television Universitaria, Av. 6 de Agosto, Box 21982, La Paz 359298. Tel. 361183.

Personnel: Carlos Soria Galvarro, director general; Ivan Rodrigo Mendizabal, production manager; Boris Rodriguez, technical manager; Alberto Valencia, technical consultant.

COBIJA—Ch. 5. ERP 100 w.

COCHABAMBA—Ch. 11. ERP 1 kw.

LA PAZ—Ch. 13. ERP 2 kw. Started Dec. 24, 1980. TV tape recording facilities.

ORURO—Ch. 13. ERP 100 w. (dark)

POTOSI—Ch. 9. ERP 100 w.

SANTA CRUZ—Ch. 11. ERP 10 kw.

SUCRE—Ch. 12. ERP 100 w.

TARIJA—Ch. 8. ERP 1 kw.

TRINIDAD—Ch. 10. ERP 100 w.

Hours of operation: 16:00-23:30 daily.

Rates: Peak hour, 500; 30 sec., 22.50 (U.S. dollars).

Transmitters: 19.

Low power repeaters: 11.

Satellite earth stations: Transmit/receive.

Bophuthatswana

(625-line standards, System B & G)
Color: PAL System

Sets in use: 65,000 color

Networks: One.

Direct broadcasting satellite: Transmit/receive. Started June 1989.

Bophuthatswana Broadcast TV, Private Bag X2150, Mmabatho 8681. Tel.: (01401) 289111. Telex: 3017 BP; 3156 BP. Fax: (01401) 26009. Started Dec. 1983.

Personnel: Jonathan Procter, director general; Richard R. Minton, director, TV; Richard Magau, station manager, Bophuthatswana TV; Lolama Chakela, station manager, EduTel; D. G. Stewart, technical director; Regina Nkaletse, public relations.

Transmitters: Brixton, Ch. 37; Ganyesa, Ch. 42; Itsoeng, Ch. 59; Kameeldrift, Ch. 36; Kuruman, Ch. 56; Mabopane, Ch. 44; Madibogo, Ch. 55; Makadima, Ch. 54; Mmabatho, Ch. 24; Moreteleitse, Ch. 26; Motswedi, Ch. 45; Pifanesburg, Ch. 57; Taung, Ch. 39; Thabanchu, Ch. 67.

Hours of operation: 45-48 hrs. per week.

Rates: Peak hour, 1,200; 30 sec., 300 (U.S. dollars).

Transmitters: 14.

Satellite earth stations: Receive only.

Bosnia-Herzegovina

Color: PAL System

Networks: 3.

Radio-Televizija Bosne-Hercegovine (RTVBH), Vi Proleterske Brigade 4, 71000 Sarajevo. Tel. (871) 1446653. Fax: (871) 1446654. Telex: 41122. Started July 1961.

Personnel: Mufid Memija, general manager; Arif Zulic, manager, TV; Zdenka Pregelj, head of international relations.

Networks: 3.

Transmitters: First Network, 8; Second Network, 8.

Low power repeaters: First Network, 130; Second Network, 115.

Brazil

(525-line standards, System M)
Color: PAL System

Sets in use: 15,000,000 black & white; 45,000,000 color

Networks: 5; 4 commercial, one non-commercial educational.

Rede Bandeirantes/TV Bandeirantes, Rua Radiantes 13, 05699-900, P.O. Box 372, Sao Paulo, SP. Tel. 845-7211. Telex: 56375 RTBA BR. 81680 RTBA BR. 53306 RTBA BR. Fax: 843-1885.

Personnel: Joao Jorge Saad, president; Joao Carlos Saad, vice president; Jose Roberto Maluf, international director; Miguel Cipolla, superintendent of engineering; Roberto de Oliveira, superintendent of programming; Sergio Armando Cruz Marcondes, director of network.

All stations commercial except Govt. owned outlets.

Full power stations: Acailandia, MA, Ch. 5; Alta Floresta, MT, Ch. 12; Arapua, AP, Ch. 10; Aracaju, SE, Ch. 13; Araguaia, TO, Ch. 6; Araxa, MG, Ch. 10; Bacabal, MA, Ch. 5; Barra do Garças, MT, Ch. 6; Barra Mansa, RJ, Ch. 8; Bauru, SP, Ch. 4; Belem, PA, Ch. 13; Belo Horizonte, MG, Ch. 7; Boa Vista, RR, Ch. 8; Brasilia, AC, Ch. 7; Brasilia, DF, Ch. 4; Caceres, MT, Ch. 7; Cachoeira do Sul, RS, Ch. 11; Campinas, SP, Ch. 3; Campo Grande, MS, Ch. 13; Capitaõ Poco, PA, Ch. 13; Cascavel, PR, Ch. 6; Caxias, MA, Ch. 13; Cruzeiro do Sul, AC, Ch. 12; Cuiaba, MT, Ch. 8; Curitiba, PR, Ch. 2; Dourados, MS, Ch. 5; Florianopolis, SC, Ch. 9; Fortaleza, CE, Ch. 12; Foz do Iguaçu, PR, Ch. 10; Goiania, GO, Ch. 13; Gurupi, TO, Ch. 3; Imperatriz, MA, Ch. 4; Itaúba, PA, Ch. 6; Itulutaba, MG, Ch. 12; Jacunda, PA, Ch. 3; Joacaba, SC, Ch. 6; Joao Pessoa, PB, Ch. 13; Laranjal do Jary, AP, Ch. 4; Juiz de Fora, MG, Ch. 10; Lago da Pedra, MA, Ch. 2; Londrina, PR, Ch. 13; Macapa, AP, Ch. 4; Manaus, AM, Ch. 13; Mancio Lima, AC, Ch. 2; Maraba, PA, Ch. 10; Maringa, PR, Ch. 6; Natal, RN, Ch. 3; Oiapoque, AP, Ch. 4; Palmas, TO, Ch. 7; Paragominas, PA, Ch. 12; Paranaival, PR, Ch. 29; Parintins, AM, Ch. 2; Pedreiras, MA, Ch. 13; Porto Alegre, RS, Ch. 10; Porto Franco, MA, Ch. 7; Porto Velho, RO, Ch. 13; Portogrande, AP, Ch. 6; Pres. Prudente, SP, Ch. 10; Recife, PE, Ch. 4; Ribeirao Preto, SP, Ch. 9; Rio Branco, AC, Ch. 13; Rio de Janeiro, RJ, Ch. 7; Rondonopolis, MT, Ch. 6; Salvador, BA, Ch. 7; Santa Ines, MA, Ch. 10; Santarem, PA, Ch. 12; Sao Domingos do Araguaia, PA, Ch. 13; Sao Luis, MA, Ch. 6; Sao Paulo, SP, Ch. 13; Sinop, MT, Ch. 13; Tallandia, PA, Ch. 7; Tangara da Serra, MT, Ch. 9; Taubate, SP, Ch. 6; Teresina, PI, Ch. 5; Tucuma, PA, Ch. 6; Tucuui, PA, Ch. 6; Uberaba, MG, Ch. 13; Uberlandia, MG, Ch. 10; Uruara, PA, Ch. 11; Vitoria, ES, Ch. 10; Vitorino Freire, MA, Ch. 11; Volta Redonda, RJ, Ch. 5; Xapuri, AC, Ch. 10.

Low power repeaters: 975.

Satellite earth stations: Transmit/receive, 2 in operation; receive only, 32 in operation.

Rede Globo/TV Globo, Rua Lopes Quintas 303, Jardim Botânico, 22463 Rio de Janeiro, RJ. Tel. 529-2000. Telex: 22795 TVGB BR. 31616. TVGB BR. 31775 TVGB BR. 23131 TVGB BR. Fax: 294-2042.

Personnel: Roberto Marinho, president; Roberto Irineu Marinho, executive vice president;

J. B. de Oliveira Sobrinho, vice president, operations; Octavio Florisbal, commercial director; Marluce Dias da Silva, administration executive; Luiz Eduardo Bergerth, international director.

BAURU—Ch. 2. Transmitter 6 kw.

BELO HORIZONTE—Ch. 12. Transmitter 17 kw.

BRASILIA—Ch. 10. Transmitter 10 kw.

CAMPINAS—Ch. 12. Transmitter 5 kw.

CURITIBA—Ch. 12. Transmitter 60 kw.

FOZ DO IGUAÇU—Ch. 5. Transmitter 1 kw.

JUIZ DE FORA—Ch. 5. Transmitter 2 kw.

LONDRINA—Ch. 3. Transmitter 12 kw.

MARINGA—Ch. 8. Transmitter 5 kw.

RECIFE—Ch. 13. Transmitter 30 kw.

RESENDE—Ch. 13. Transmitter 1 kw.

RIBEIRAO PRETO—Ch. 7. Transmitter 5 kw.

RIO DE JANEIRO—Ch. 4. Transmitter 50 kw.

SÃO CARLOS—Ch. 6. Transmitter 0.7 kw.

SÃO JOSE CAMPOS—Ch. 17. Transmitter 10 kw.

S. J. RIO PRETO—Ch. 2. Transmitter 2 kw.

SÃO PAULO—Ch. 5. Transmitter 40 kw.

VARGINHA—Ch. 5. Transmitter 1 kw.

Transmitters: 20.

Rede Record/TV Record, Avenida Miruna 713, Aeroporto, Sao Paulo, SP. Tel. 542-9000; Telex: 22245.

Personnel: Paulo Machado de Carvalho, president; Paulo Machado de Carvalho Filho, executive director; Alfredo Machado de Carvalho, international director; Ricardo Cis.

FRANCA—Ch. 4. Transmitter 1 kw.

RIO PRETO—Ch. 8. Transmitter 2 kw.

SÃO PAULO—Ch. 7. Transmitter 25 kw.

Low power repeaters: 250.

Rede Manchete/TV Manchete, Rua do Russel 766-804, Gloria, 20000 Rio de Janeiro, RJ. Tel. 265-2012; Telex: 21525 BLOC BR.

Personnel: Adolpho Bloch, president; Expedito Grossi, director general; Pedro Jack Kapeller, international director.

Rede SBT/TVS (Sistema Brasileiro De Televisao), Rua Dona Santa Veloz, 535 Vila Guilherme, 02050 Sao Paulo, SP. Tel. 292-2779; Telex: 37893 SBT BR. 63086 SBT BR.

Personnel: Guilherme Stolar, president; Jose Eduardo Marcondes, international director.

Transmitters: 198 (179 commercial, 19 educational).

Low power repeaters: 6,181.

Satellite earth stations: Transmit/receive, 5 in operation; receive only, 154 in operation.

British Virgin Islands

(525-line standards, System M)
Color: NTSC System

Sets in use: 1,300

Networks: One.

Television West Indies Ltd., P.O. Box 34, Broadcast Peak, Chawell, Tortola, B.V. Tel. 809-409-4332.

Transmitters: One.

Note: Current information not available.

Brunei Darussalam

(625-line standards, System B)
Color: PAL System

Sets in use: 67,000 color

Networks: One.

Department of Radio Television Brunei, Bandar Seri Begawan 2042, Brunei Darussalam. Tel. 02-243111. Telex: BRUNEI BU 2311/2.

Personnel: Hj. Alidin Hj. Othman, director; Sapawi Bolhassan, deputy director; Zainal Tinggal, chief news editor; Hj. Md Yusof Hj. Abd Rahman, superintendent engineer; Pg. Ismail Pg. Mohamed, head of programs.

ANDULAU—Ch. E-8 (V-196.25, A-201.75). Transmitter 20 kw, ERP 270 kw. Started Sept. 1976.

BANDAR SERI BEGAWAN—Ch. E-5 (V-175.25, A-180.75). Transmitter 10 kw, ERP 135 kw. TV tape recording facilities. Started July 9, 1975.

Hours of operation: 4:00 p.m.-11:45 p.m., Mon.-Thur. & Sat.; 12:00 p.m.-11:45 p.m., Fri.; 9:00 a.m.-11:45 p.m., Sun. & holidays.

Rates: Peak hour, 2,615; peak 30 sec., 540 (Brunei dollars).

Transmitters: 4.

Satellite earth stations: Transmit/receive, one in operation; receive only, one in operation.

Bulgaria

(625-line standards, Systems D & K)
Color: SECAM System

Sets in use: 1,650,000 black & white; 650,000 color
Programs: 2.

Bulgarian National TV, 29 San Stefano Str., BG 1504 Sofia. Tel. 66-1149. Telex: RBG 22581; 22972.

Personnel: Hacho Boyadjier, director general; Michael Meltev, executive director; Ivan Draganov, director, Channel 7; Georgi Kuzmov, Director, Channel 4; Ognyan Dimov, sales manager; Kiril Gotzev, technical director; Juliana Toncheva, director, International department.

SOFIA—Ch. R-7. ERP 50 kw. TV tape recording facilities. Started Nov. 7, 1959.

Hours of operation: First channel, 13 hrs. daily; 2nd channel, 8 hrs. daily.

Transmitters: 35.

Repeaters: 12.

Low power repeaters: 250.

Burkina Faso

(625-line standards, System D)
Color: SECAM System

Sets in use: 15,000
Cable television service: One system serving more than 700 subscribers.

Television Nationale Burkina, B.P. 2530, Ouagadougou. Tel. 22-14, 22-15, 22-16.

Personnel: Paul Ismael Ouedraogo, director, radio & TV; Jean Modeste Ouedraogo, technical director; Konate Karim, head of programs; Kida Tapsoba, head of information; Joachim Zongo, head of rural radio; Sanogoh Odette, head of Voltvision.

OUAGADOUGOU—Ch. R-4. Transmitter 50-w, ERP 750-w. Started Aug. 1963. Ceased operation Jan. 1966. Later resumed service.

Hours of operation: 3 hours, 4 days a week
Transmitters: One.

Satellite earth stations: In operation.

Note: Current information not available.

Burma

(See Union of Myanmar)

Burundi

(625-line standards, System K)
Color: SECAM System

Sets in use: 5,000 black & white; 15,000 color

Networks: One.

Direct broadcasting satellite: Planned.

Television Nationale du Burundi, B.P. 1900, Bujumbura, Burundi.

Personnel: Didace Baranderetse, director general; Leonidas Hakizimana, director, TV; Abraham Makuza, technical director, radio & TV; Athanase Ntuhangura, director, radio; Virginie Ntahondereye, chief, production services; Theodore Niyokindi, chief production services, radio; Deo Rivuzumwami, chief, transmitters; Lucien Rukavya, chief, TV program service; Athanase Ntiyanogeye, chief, TV news service; Gerard Mfuranzima, chief, radio news service.

BUJUMBURA—Ch. K-25. ERP 500 w.

MANGA MOUNT—Ch. K-8. ERP 10 kw.

Rates (Peak): Hour, 60,000; 30 sec., 3,000 (Burundi francs).

Transmitters: 2.

Repeaters: 4.

Satellite earth stations: Receive only, one in operation.

Cambodia

(See Kampuchea)

Cameroon

(625-line standards, System B)
Color: PAL System

Sets in use: 70,000 black & white; 400,000 color

Networks: One, government.

Direct broadcasting satellite: Planned.

Cameroon Radio-Television Corp., P.O. Box 1634, Yaounde, Cameroon.

Personnel: Gervais Mendoze, general manager; Emmanuel Nguimba Nloutsiri, deputy general manager; Biyiti Bi Essam, director, information; Saa Israel, director, programs; Achu Samba Francis, technical director.

YAOUNDE MBANKOLO—Ch. 5. ERP 51.8 kw.

Rates: Peak 60 sec., 720,000; 30 sec., 520,000 (CFA francs).

Transmitters: 26.

Repeaters: 2.

Low power repeaters: 4.

Satellite earth stations: Transmit/receive, 2 in operation.

Canada

(525-line standards, System M)
Color: NTSC System

(For stations, see Canadian Station Directory)

Sets in use: 4,682,000 black & white; 14,737,000 color

Cable television service: 1,775 systems in operation.

Central African Republic

(625-line standards, System K)
Color: SECAM System

Sets in use: 8,200 black & white; 3,500 color

Networks: One.

Radiodiffusion-Television Centrafricaine, B.P. 940, Bangui, Central African Republic. Started Feb. 1974.

Personnel: Joaquim Da Silva Nzengue, Minister of Communications; Hubert Mary Djamany, secretary general; Patrice Yanzenga, director general, TV.

Rates: Peak 30 sec., 1400 (French francs).

Transmitters: One.

Low power repeaters: 2.

Satellite earth stations: Receive only.

Chad

Color: SECAM System

Sets in use: N.A.

Radiodiffusion-Television Nationale Tchadienne, B.P. 892, Ndjamena, Tchad. Tel. 2273.

Personnel: Hourmadji Moussa Ooumgor, director.

Transmitters: One.

Chile

(525-line standards, System M)
Color: NTSC System

Sets in use: 2,300,000 black & white; 2,500,000 color

Networks: 6.

Cable television service: One system in operation serving 5000 subscribers. Started July 1989.

TV Chile, Television Nacional de Chile, Bellavista 0990, Casilla Postal 16.104, Correo 9, Santiago, Chile. Tel. 7774552. Telex: 35.20.181 TVC.

Personnel: Jorge Navarrete Martinez, director general; Bartolome Dezerega Salgado, general manager; Patricia Politzer Kerckes, director, press; Jaime Sancho M., technical manager; Gabriela Riutort Barrenechea, commercial manager; Diogenes Ramirez, manager, administration & finances; Jaime De Aguirre, production manager.

Rates: Peak 30 sec., 2500.

Transmitters: 54.

Repeaters: One.

Low power repeaters: 74.

Satellite earth stations: Transmit/receive, one in operation; receive only, 41 in operation.

Corporacion de Television de la Universidad Catolica de Chile, Caupolicán 491, Concepcion. Tel. 26051.

CONCEPCION—Ch. 5 (V-75.25, A-81.75). Transmitter 5 kw, ERP 60 kw. TV tape recording facilities. Started Feb. 1973.

SANTIAGO—Ch. 7. Transmitter 4 kw, ERP 46 kw. TV tape recording facilities. Originates TV Chile programming. Started Sept. 1969.

Hours of operation: Noon-midnight, daily.

Rates: Peak 60 sec., 85; 30 sec., 54; 20 sec., 42; 10 sec., 31 (U.S. dollars).

Corporacion de Television de la Universidad Catolica de Chile, Ines Matte Urrejola 0848, Box 14,600, Santiago, Chile. Tel. 251 4000. Telex: 440182 TRECE CZ.

Personnel: Eleodoro Rodriguez M., executive director; Jorge Fernandez P., secretary general; Manuel Vega R., administration & financial director; Alfredo Abba M., program director; Ruby Anne Gumpertz, production director; Jorge Edwards M., sales manager; Rafael Richard M., engineering director; Heman Zamora L., transmission director; Andres Egana R., special events director.

SANTIAGO—Ch. 13 (V-211.25, A-215.75). Transmitter 25 kw, ERP 250 kw. TV tape recording facilities. Started Oct. 1958.

Hours of operation: 10:30-2:00 a.m., daily.

Rates: Peak 30 sec., 1,100,000 (Chilean pesos).

Networks: One.

Transmitters: 26.

Low Power Repeaters: 56.

Satellite earth stations: Receive only, 4 in operation.

Red de Television, Universidad de Chile, Ines Matte Urrejola 0825, Santiago. Tel. 377851. Telex: 340492 TVUCH-CK. Fax: 376675 779351.

Personnel: Jaime Lavados Montes, president; Cristian Calderon Contreras, executive vice president; Vicente Lyon Correa, programming & public affairs manager; Carlos Gonzalez Rodriguez, production manager; Rodolfo Raventos Elissetche, commercial manager; Alejandro Olivos Cabrera, engineering manager; Hector Diaz Verdugo, finance manager; Daniel Martinez Laguna, administration manager.

CHILLAN—Ch. 10. Transmitter 100 w.

SAN ANTONIO—Ch. 8. Transmitter 10 kw.

SANTIAGO—Ch. 11 (V-187.25, A-191.75). Transmitter 18 kw, ERP 90 kw. TV tape recording facilities. Started Nov. 1960.

VALDIVIA—Ch. 10. Transmitter 1 kw.

VALPARAISO—Ch. 10. Transmitter 1 kw.

Hours of operation: 6:30 a.m.-24:00 p.m., daily.

Rates: Peak 30 sec., 1,800 (U.S. dollars). Ch. 5, Concepcion; Ch. 13, Santiago.

Transmitters: 3.

Repeaters: 2.

China

(625-line standards, System D)
Color: PAL System

Sets in use: 150,000,000
Networks: 3.

All stations are owned by the Government.

Bureau of Radio & Television Industry, P.O. Box 4706, Beijing, People's Republic of China. Tel. 484031.

Personnel: Han Zhi-Chuan, senior engineer & deputy director; Sun Feng, vice director; Yu Zicai, division of foreign affairs.

China Central Television (CCTV), 11 Fuxinglu Rd., Beijing 100859, China.

Personnel: Wang Feng, director.

Transmitters: 202.

Repeaters: 2,050.

Republic of China

TAIWAN PROVINCE
(525-line standards, System M)
Color: NTSC System

Sets in use: 860,000 black & white; 5,800,000 color

Networks: 4; 3 commercial, one non-commercial.

International TV Directory

BET 21, Taiwan Television Enterprise Ltd. (TTV), No. 10, Pa Te Road, Sec. 3, Taipei. Tel. 02-5781515. Telex: 25714. Fax: 02-5799626.

Personnel: Chun-kuang Chen, chairman; Cheng-yen Chuang, president; C. G. Hsiung, vice president; Sheng-wen Lee, vice president; Wen-lung Liu, vice president; To-hui Yang, chief engineer; Jason Liao, manager, news & sports department; Kuang-huy Lee, manager, programming department; T. H. Fan, manager, sales department; Michael Hsiang, section chief, film acquisition & sales; Yifing Shen, section chief, public relations.

CHU-TZU SHAN—Ch. 7. Transmitter 20 kw, ERP 282/95/95 kw.

TA-SUNG-CHIA—Ch. 12. ERP 162/136/6.5 kw.

CHUNG-LIAO—Ch. 7. ERP 136/165/5.5 kw.

HWA-LIEN—Ch. 7. ERP 12/36 kw.

SU-AO—Ch. 10. ERP 4.0/0.45 kw.

TAI-TUNG—Ch. 10. ERP 1.9 kw. TV tape recording facilities. Started Oct. 1962.

Hours of operation: 06:00-02:00, daily.

Rates: Spot 30 sec., 72,000; 10 sec., 24,000 (New Taiwan dollars).

Transmitters: 6.

Repeaters: 17.

Low power repeaters: 15.

Satellite earth stations: Transmit/receive, one in operation; receive only, one in operation.

BEF 21, China Television Company, No. 120 Chung-Yang Rd., Nankang District, Taipei, Taiwan. Tel. 751-1247. Telex: 25800.

Personnel: Tsu Sung-Chiu, chairman; H. P. Chung, president; Ling Shang-Shaung & Kao Shu, vice presidents; Chang Chung-Lun, manager, news department; S. K. Wang, manager, program department; Rex Liu, chief film buyer; Chun-Kang Tsai, manager, engineering department; I. P. Pan, manager, sales department.

TAIPEI—Ch. 9. Transmitter 10 kw, ERP 139/35 kw (bi-directional). Started Oct. 1969.

Hours of operation: 12:00-13:10 & 18:00-23:15, Mon.-Fri.; 12:00-24:00, Sat.; 11:00-23:10, Sun.

Rates: Spot 10 sec., 20,000. Program 5 min., 100,000 (New Taiwan dollars).

Repeaters: 3.

Low power repeaters: 3.

Chinese Television System, No. 100, Kuang Fu South Road, Taipei, Taiwan 10522. Tel. 7510321.

Personnel: Yee Chien-chiu, chairman; Wu Shih-shung, president; Chen Tzu-yao, vice president; Chao Yi, manager, news department; Y. H. Chang, manager, program department; S. T. Chang, manager, education department; James Fa-yu Liu, manager, engineering department; Joal K. H. Chen, manager, sales department; James Jiang, chief, film division; Terry Lee, chief, public relations; Wei Tsao-ming, secretary general; Cheng Hsu-ming, planning department; Wang Yi-tao, personnel department.

CHU-TZU SHAN—Ch. 11. ERP 706 kw, Ch. 35. ERP 1702 kw.

CHUNG-LIAO—Ch. 11. ERP 165 kw; Ch. 34. ERP 1383 kw.

FENG-MING—Ch. 8. ERP 292 kw; Ch. 36. ERP 1383 kw.

HUO-YEN SHAN—Ch. 33. ERP 283 kw.

HWA-LIEN—Ch. 11. ERP 18 kw; Ch. 35. ERP 316 kw.

I-LAN—Ch. 8. ERP 24.5 kw; Ch. 33. ERP 316 kw.

TAI-DUNG—Ch. 8. ERP 9.5 kw; Ch. 33. ERP 316 kw.

TAIPEI—Ch. 5. ERP 387/25 kw; Ch. 11. Transmitter 30 kw, ERP 216/21 kw (tri-directional).

Began Operation: VHF Stations: Oct. 1971; UHF Stations: June 1983.

Hours of operation: 5:40-9:10, 11:30-24:30, Mon.-Tues.; 5:40-10:00, 11:30-24:30, Wed.; 5:40-9:30, 11:30-24:30, Thurs.; 5:40-10:00, 11:30-1:00, Fri.; 5:40-1:25, Sat.; 5:40-24:40, Sun.

Rates: Peak 10 min., 1,980,000; 30 sec., 99,000 (New Taiwan dollars).

Programs: 2.

Transmitters: 19.

Repeaters: 9.

Colombia

(525-line standards, System M)
Color: NTSC System

Sets in use: 1,000,000 black & white; 6,700,000 color

Networks: 3; 2 commercial, one educational.

Instituto Nacional de Radio y Television Inravisión, Centro Administrativo Nacional, Via Eldorado, Bogota. Tel. 2220700. Studios: Calle 24, No. 5-64. Tel. 2414 069; 3414 068. Telex: 44311. Fax: 2220 080.

Personnel: Dr. Eduardo Verano de la Rosa, executive director; Dr. Gabriel Reyes Copello, secretary general; Dr. Jorge Alberto Galindo Alvarez, director, administration; Luisa Femanda Salazar Henao, financial director; Lilia Inez Pinzon Tovar, technical & operations director; Dr. Luis Felipe Camargo, training director; Dr. Eduardo Osorio Lozano, legal office; Dr. Jorge Orjuela, chief, division of commercial television; Dr. Adan Ramirez Casas, chief, division of educational television; Vilma Rincon de Zagarra, chief, division of publications.

All programs originate in Bogota studios, all other stations are repeaters, all use HJRN-TV call letters. TV tape recording facilities, Bogota studio.

Hours of operation: Network 1: 14:30-24:10 (commercial); 12:30-16:30 & 18:30-21:00 (educational). Network 2: 08:00-24:00 (commercial). Network 3: 19:00-04:00 (educational).

Rates: Peak prime time 30 sec., 1,000,000 (Colombian pesos).

Transmitters: 126.

Low power repeaters: 180.

Satellite earth stations: One in operation.

Republic of the Congo

(625-line standards, System D)
Color: SECAM System.

Sets in use: 10,000

Radiodiffusion Television Congolaise, P.O. Box 2241, Brazzaville. Tel. 811676.

Personnel: Jean-Francois Sylvestre Souka, director general; Lucile Oba, director, radio; Jean-Gilbert Foutou, director, TV; Roger Makosso, technical director.

BRAZZAVILLE—Ch. 7. ERP 2 kw. Started experimental operation Aug. 1963.

Transmitters: Three.

Low power repeaters: 25.

Satellite earth stations: In operation.

Costa Rica

(525-line standards, System M)
Color: NTSC System

Sets in use: 170,000 black & white; 700,000 color

Networks: 16; 15 commercial, one, non-commercial.

Cable Television Service: 5 systems in operation serving 14,500 subscribers.

Direct broadcasting satellite: One in operation under government management.

Telecentro Canal 6, Corporacion Costarricense de Television, P.O. Box 2860, 1000 San Jose. Tel. 506-232-9255. Fax: 506-232-6087.

Personnel: Claudio Reyes, president; Mario Sotela, vice president; Walter Valverde, general manager; Luis Guillermo Castro, programming director; Javier Bazo, sales manager; Carlos Montero, production manager; Ricardo Jarquin, chief engineer.

SAN JOSE—Ch. 6. Transmitter 20 kw, ERP 300 kw. All color operation. TV tape recording facilities. Started Sept. 1965.

Hours of operation: 11:00 a.m.-midnight, daily.

Rates: Peak hour, 270,000 (colones); 30 sec., 471 (U.S. dollars).

Transmitters: 5.

Low power repeaters: 2.

Satellite earth stations: Transmit/receive, one in operation; receive only, 7 in operation.

Televisora de Costa Rica S.A., TI-TVCR, Sabana Oeste, P.O. Box 3876, San Jose, Costa Rica. Tel. 32-22-22. Telex: 2220 TV-TICA.

Personnel: Olga de Picado, president; Rene Picado, general manager; Hilda Zuniga, sales; Jorge Garro L., programming; Jorge Monge, production; Eduardo Navas, administrator; Alex Sanchez, chief studio engineer; Gerardo Guzman, transmission engineer.

U.S. Representative: Jack Singer Associates Inc., 49 West 87th St., New York, NY 10024.

SAN JOSE—Ch. 7. Transmitter 30 kw, ERP 360 kw. TV tape recording facilities. Started May 1960.

Hours of operation: 6:00 a.m.-1:00 p.m., daily.

Rates: Peak hour, 418,000 (colones); 30 sec., \$320 (US dollars).

Networks: One.

Transmitters: One.

Repeaters: 10.

Satellite earth stations: Receive only.

Multivision de Costa Rica Ltda., P.O. Box 4666, 1000 San Jose. Tel. 233-44-44. Fax: 221-17-34.

Personnel: Arnoldo Vargas Vargas, general manager; Bernardo Vargas McCallum, sales manager; Norman Vargas McCallum, engineering manager; Luis Vargas McCallum, head of acquisitions.

SAN JOSE—Ch. 4. Transmitter 20 kw, ERP 130 kw. Started Feb. 1962. TV tape recording facilities.

SAN JOSE—Ch. 9. Transmitter 12 kw, ERP 480 kw.

Hours of operation: 9:00 a.m.-midnight, daily.

Transmitters: 2.

Low power repeaters: 2.

Satellite earth stations: Receive only, 2 in operation.

Telesistema Nacional S.A., Canal 2, P.O. Box 2860-1000, San Jose. Tel. 31-22-22.

Personnel: Roxie Blen Sotela, president; Mario Sotela Blen, vice president; Ramon

Coll Montero, general manager; Jorge Mendez, sales manager; Ricardo Jarquin, chief engineer.

SAN JOSE—Ch. 2. Transmitter 20 kw, ERP 300 kw. TV tape recording facilities.

Hours of operation: 6:00 a.m.-midnight, daily.

Rates: Peak 30 sec., 26,000 (colones).

Transmitters: One.

Satellite earth stations: Transmit/receive, one in operation; receive only, 7 in operation.

Sistema Universitario de Television TITV-UCR Canal 15, Ciudad Universitaria Rodrigo Facio, San Pedro de Montes de Oca, San Jose.

Personnel: Dr. Luis Garita Bonilla, general manager; Renato Cajas, director; Ana Lucia Faerron Angel, coordinator & director of programs; Hermann Valverde Stevanovich, operations manager.

SAN JOSE—Ch. 15. Transmitter 100 w.

Transmitters: 1.

Satellite earth stations: Receive only, 2 in operation.

Croatia

(625-line standards, Systems B & H)
Color: PAL System

Sets in use: 800,000 color

Networks: Three (four regional).

Hrvatska Radio-Television, Prinsavje 3, 41000 Zagreb. Tel. 385 41 66 33 66.

Personnel: Antun Vrdoljak, director general; Tomislav Bakařic, director, radio; Nikola Percin, acting managing director, TV; Maria Nemcic, head of TV programs; Marijan Oresnik, head of international relations department; Vladimir Ravic, financial manager.

Transmitters: 31.

Repeaters: 305.

Cuba

(525-line standards, System M)
Color: NTSC System

Sets in use: 1,130,000

Networks: 2

Cuban Institute of Radio & Television, CMO-TV, Ch. 6, 23 No. 258, Radiocentro, La Habana, Havana.

Personnel: Enrique Roman Hernandez, president; Andres Salcedo Gancedo, director, international relations.

BABINEY—Ch. 6. 1 kw, ERP 6 kw.

BARCOA—Ch. 7. 1 kw, ERP 12 kw.

BARTOLOME MASO—Ch. 10. 1 kw, ERP 53.7 kw.

CAJALBANA—Ch. 3. 1 kw, ERP 7.9 kw.

CAMAGUEY—Ch. 6. 10 kw, ERP 56 kw.

CHIVIRICO—Ch. 10. 1 kw, ERP 56.2 kw.

CIEGO de AVILA—Ch. 8. 5 kw, ERP 51.2 kw.

CIENFUEGOS—Ch. 7. 0.5 kw, ERP 7.9 kw.

GUANITO—Ch. 9. 10 kw, ERP 63.1 kw.

GUANTANAMO—Ch. 11. 5 kw, ERP 79.3 kw.

GUINES—Ch. 12. 0.1 kw, ERP 0.6 kw.

HAVANA—Ch. 6. 10 kw, ERP 129 kw.

HAVANA—Ch. 8. 0.1 kw, ERP 0.4 kw.

HOLGUIN—Ch. 3. 5 kw, ERP 27.5 kw.

JACAN—Ch. 9. 10 kw, ERP 120.2 kw.

MANZANILLO—Ch. 2. 0.1 kw, ERP 0.3 kw.

MATANZAS—Ch. 7. 0.1 kw, ERP 0.602 kw.

MOA—Ch. 10. 0.3 kw, ERP 1.2 kw.

NICARO—Ch. 10. 0.3 kw, ERP 1.2 kw.

NUEVA GERONA—Ch. 8. 5 kw, ERP 100 kw.

NUEVITAS—Ch. 9. 0.5 kw, ERP 3 kw.

PILON—Ch. 2. 0.1 kw, ERP 0.3 kw.

PUERTO BONIATO—Ch. 2. 5 kw, ERP 32.3 kw.

SALON—Ch. 7. 2 kw, ERP 31.7 kw.

SANCTI SPIRITUS—Ch. 9. 0.5 kw, ERP 1.9 kw.
SANTA CLARA—Ch. 3. 10 kw, ERP 60.3 kw.
TRINIDAD—Ch. 10. 0.1 kw, ERP 0.6 kw.
VICTORIA de las TUNAS—Ch. 11. 0.5 kw, ERP 2 kw.
YAGUAJAY—Ch. 10. 0.5 kw, ERP 2.5 kw.

Tele-Rebelde, Cadenas Nacionales de Television, Mazon No. 52, Vedado, La Habana.

BABINEY—Ch. 2. 1 kw, ERP 7.9 kw.
BARACOA—Ch. 9. 1 kw, ERP 12 kw.
BARTOLOME MASO—Ch. 12. 1 kw, ERP 53.7 kw.

CAJALBANA—Ch. 5. 1 kw, ERP 7.9 kw.
CAMAGUEY—Ch. 4. 10 kw, ERP 52.8 kw.
CHIVIRICO—Ch. 12. 1 kw, ERP 56.2 kw.

CIEGO de AVILA—Ch. 12. 1 kw, ERP 56 kw.
CIENFUEGOS—Ch. 11. 0.5 kw, ERP 7.9 kw.
GUANITO—Ch. 13. 10 kw, ERP 63.1 kw.
GUANTANAMO—Ch. 13. 5 kw, ERP 79.3 kw.

GUINES—Ch. 10. 0.1 kw, ERP 0.6 kw.
HAVANA—Ch. 2. 10 kw, ERP 132 kw.
HAVANA—Ch. 10. 0.1 kw, ERP 0.4 kw.

HOLGUIN—Ch. 8. 5 kw, ERP 27.5 kw.
JACAN—Ch. 13. 10 kw, ERP 120.2 kw.
MANZANILLO—Ch. 5. 0.1 kw, ERP 0.3 kw.

MATANZAS—Ch. 11. 0.1 kw, ERP 0.602 kw.
MOA—Ch. 12. 0.3 kw, ERP 1.2 kw.
NICARO—Ch. 12. 0.3 kw, ERP 1.2 kw.

NUEVA GERONA—Ch. 10. 5 kw, ERP 100 kw.
NUEVITAS—Ch. 12. 0.5 kw, ERP 3 kw.
PILOW—Ch. 5. 0.1 kw, ERP 0.3 kw.

PUERTO BONIATO—Ch. 5. 5 kw, ERP 77.5 kw.
SALON—Ch. 11. 2 kw, ERP 31.7 kw.
SANCTI SPIRITUS—Ch. 11. 0.5 kw, ERP 1.9 kw.

SANTA CLARA—Ch. 5. 10 kw, ERP 60.3 kw.
TRINIDAD—Ch. 13. 0.1 kw, ERP 0.6 kw.
VICTORIA de las TUNAS—Ch. 13. 0.5 kw, ERP 2 kw.

YAGUAJAY—Ch. 13. 0.5 kw, ERP 2.5 kw.
 Transmitters: 65.

Curacao

(See Netherlands Antilles)

Cyprus

(625-line standards, Systems B & G)
 Color: PAL

Sets in use: 10,000 black & white; 93,000 color
 Programs: Two.

Cyprus Broadcasting Corp., P.O. Box 4824, Nicosia, Cyprus. Tel. 422231. Telex: 2333. Fax: 314050.

Personnel: Marlos Eliades, chairman; George Potamites, director general; Andreas Michaelides, director, technical services; Panos Ioannides, director, programs; Nanyia Roussou, head, public & international affairs; Evangelos Louca, head, news & current affairs; Andreas Papyriakou, head, music programs; Michael Stylianou, chief accountant; Michael Rouvim, head, commercial division; Costas Savva, head, resources; Gregoris Maliotis, head, planning & installations; Chrysanthos Hadjoannou, head, TV & radio studios; Pavlos Soteriades, internal auditor; Kyriakos Kikas, head, personnel.

Hours of operation: Network 1: 17:00-24:00, daily; Network 2: 7:00-3:00, daily.
 Rates: Channel 1: Peak 60 sec., 540; peak 30 sec., 300; peak 15 sec., 180; Channel

2: Peak 60 sec., 432; peak 30 sec., 240; peak 15 sec., 144 (Cyprion pounds).
MOUNT OLYMPUS—Ch. E-6 (V-182.25, A-187.75). Transmitter 20 kw, ERP 200 kw. Started on experimental basis Dec. 1964, official operation began 1966. Also operate two transmitters 10 kw, ERP 100 kw each, broadcasting the CyBC 2nd TV Channel & the Greek ET 1 program.

SINA DROS—Ch. E-8 (V-196.25, A-201.75). Transmitter 10 kw, ERP 40 kw. Started on experimental basis Dec. 1964, official operation began 1966. Currently operated by Turkish armed forces; captured during invasion of Cyprus.

Transmitters: 6.
 Low power repeaters: 219.
 Satellite earth stations: Transmit/receive, one in operation; receive only, one in operation.

Czech Republic

(625-line standards, Systems D & K)
 Color: SECAM III & PAL Systems

Sets in use: 1,139,546 black & white; 1,997,103 color
 Programs: 3.

Cable television service: 6 privately owned systems in operation serving 15,000 subscribers.

Direct broadcasting satellite: Planned, estimated 1995.

Czech Television, Kavci hory, 140 70 Praha 4. Tel. 422 413 1111. Studios: Behounska 18, 658 88 Brno. Tel. 425 42 13 22 01; Dvorakova 18, 729 20 Ostrava. Tel. 4269 22 54 88.

Personnel: Ivo Mathe, director general; Zdenek Drahos, director, Brno TV studio; Miloslav Petronec, director, Ostrava TV studio.

BRATISLAVA—Mlynska Dolina, Box 2, 845 45.
BRNO—Street kpt Jarose 3, Box 373, 658 88.

KOSICE—Rampova 5-7, 043 07.
OSTRAVA—Dr. Smerala 8, Box 220 729 20.
PRAGUE—Jindriska 16, Box 883, 111 50.

Transmitters: 54.
 Repeaters: 35.
 Low power repeaters: 903.

Satellite earth stations: Transmit/receive, one in operation; receive only, one in operation.

Denmark

(625-line standards, Systems B & G)
 Color: PAL System

Sets in use: 300,000 black & white; 2,400,000 color
 Programs: 2; One commercial, one non-commercial.

Cable television service: 3 systems in operation serving 400,000 subscribers.

Danmarks Radio/Danish Broadcasting. Program production: TV-Byen, DK-2860 Soborg. Tel. 45-35203040. Distribution & stations: PTT Denmark, Telegade 2, DK-2630 Taastrup. Tel. 42-529111. Main studios in Copenhagen & Aarhus, where all programs originate, have TV tape recording facilities.

Personnel: Hans Jorgen Jensen, director general; Soren E. Jakobsen, director, TV programs; Finn Rowold, deputy director, TV programs; Hans Jorgen Skov, director, radio programs; Knud Ebbesen, deputy director, radio programs; Bent Sorensen, head of foreign relations.

U.S. Representative: Frank Esmann, Danmarks Radio/Danish Broadcasting Corp., 3001 Q St. NW, Washington, DC 20007.

Hours of operation: 10-11 hrs. daily.
 Transmitters: 9.
 Repeaters: 2.
 Low power repeaters: 22.
 Satellite earth stations: Transmit/receive, one in operation.

TV 2, Rugardsvej 25, 5100 Odense C. Tel. 6591-1244, lokal 5010.
ODENSE—Ch. 22. 500 kw.

Personnel: Joern Henrik Petersen, chairman; Anders Kranup, head, information.
 Transmitters: One.
 Repeaters: 16.
 Low Power repeaters: One.

Djibouti

(625-line standards, System B)
 Color: SECAM & PAL Systems

Sets in use: 6,000 black & white; 30,000 color
 Networks: One.
 Direct broadcasting satellite: Planned.

Radiodiffusion-Television de Djibouti, BP 97, Djibouti. Tel. 35 22 94/35 04 84. Telex: 5863.

Personnel: Mohamed Farah Moussa, director general; Areh Houssin, assistant director; Moussef Yahya, technical department chief; Omar Said, program chief; Mohamed Daher, chief editor.

ALI SALIEH—Ch. 9. ERP 10 w.
ARTA—Ch. 5. ERP 0.5 kw.
DIKHIL—Ch. 6. ERP 10 w.

DJIBOUTI—Ch. 7. ERP 0.1 kw.
RANDA—Ch. 9. ERP 10 w.

Hours of operation: 5 hrs. daily.
 Rates: Peak 30 sec. 25,000 (Djibouti francs).

Transmitters: 3.
 Low Power Repeaters: 3.
 Satellite earth stations: Transmit/receive, one in operation; receive only, 2 in operation.

Dominica

Color: NTSC System

Sets in use: 1,500 black & white; 5,000 color
 Cable television service: 6,500 subscribers.

Marpin-TV, P.O. Box 382, Roseau. Tel. 448-4107. Fax: 448-2965.

Personnel: Ron Abraham.
 Transmitters: One.
 Repeaters: One.

Dominican Republic

(625-line standards, System M)
 Color: NTSC System

Sets in use: 3,000,000 black & white; 1,000,000 color
 Networks: 5

Cable television service: 15 systems in operation.

HIN-TV, Rahintel, Apartado 1220 zone 7, Calle Hipolito Herrera Baez, Esquina Ave. Independencia, Santo Domingo. Tel. 532-2531. Radio HIN Cx-A. Tape recording facilities.

Personnel: Leonel Almonte Vazquez, president; Vinicio Lambert, chief engineer;

Mirtha Hernandez de Capellan, controller; Jose Leon, sales manager.

U.S. Representative: International Communications Inc.

EL MOGOTE—Ch. 11. 50 kw, ERP 316 kw.
SANTIAGO—Ch. 7. 5 kw, ERP 50 kw.
SANTO DOMINGO—Ch. 7. 50 kw, ERP 316 kw.

Hours of operation: 6:00 a.m.-2:00 a.m., daily.

Rates: Peak hour, 10,000; 30 sec., 500 (pesos).

Transmitters: 4.
 Repeaters: One.

HJTB-TV, Teleantillas, Autopista Duarte, Kilometro 7 1/2, Apartado 416, Santo Domingo. Tel. 567-7751.

Personnel: German E. Omes, president.
SANTO DOMINGO—Ch. 2. Transmitter 30 kw. Ch. 13 (Santiago de los Caballeros). Transmitter 5 kw. TV tape recording facilities.

Networks: One.
 Transmitters: One.
 Repeaters: One.

Satellite earth stations: Receive only, 7 in operation.

HITD-TV, Telesistema Dominicano, Calle El Vergel 88, Santo Domingo.

Personnel: Waldo Ponds Cabral, president
SANTIAGO DE LOS CABALLEROS—Ch. 9.
SANTO DOMINGO—Ch. 11.

SANTO DOMINGO—HJTS-TV, Tele Trese. Ch. 13. Under construction.

HISD-TV, Radio Television Dominicana, Av. Dr. Tejada Florentino No. 8, P.O. Box 969, Santo Domingo.

Personnel: R. A. Font Bernard, general manager.

SANTO DOMINGO—Ch. 4. Transmitter 5 kw, ERP 16 kw. TV tape recording facilities. Started Aug. 1952.

SANTO DOMINGO—Ch. 5 & 12.
 Hours of operation: Noon-11 p.m.
 Repeaters: 4.

HIMQ-TV, Colorvision, Box 30043, Calle Emilio A. Morel, Esquina Luis Perez Ens., La Fe. Tel. 566-5876/79. Telex: 3264327.

Personnel: Manuel A. Quiroz, general manager; Adriano Rodriguez, program manager.

SANTO DOMINGO—Ch. 9 & 2. Transmitter 25 kw, ERP 150 kw. Started 1969.

Hours of operation: 6:00 a.m.-1:00 a.m.
 Rates: Peak hour, 8500; 30 sec., 450 (U.S. dollars).

Transmitters: One.
 Repeaters: 3.
 Networks: 5.
 Satellite earth stations: Receive only, 7 in operation.

Ecuador

(625-line standards, System M)
 Color: NTSC System

Sets in use: 1,000,000 black & white; 3,000,000 color

Networks: 7.
 Cable television service: Systems in Guayaquil & Quito serving 30,000 subscribers.

Cadena Ecuatoriana de Television C.A., Avenida de las Americas, P.O. Box 673. Tel. 397-888. Telex: 04-3530 DIEZTV ED. Fax: 593 4-287544; 593 4-328077.

Personnel: Roberto Isaias D., chairman; Louis R. Hanna, president; Jorge E. Perez P., general manager; Jorge Kronfle, sales

International TV Directory

manager; Alfredo Adum, production manager; Aldo R. Ottati, technical manager; Blanca Ugarte, promotional department.

GUAYAQUIL—Ch. 10. Transmitter 10 kw, ERP 40 kw. TV tape recording facilities. Started May 30, 1968.

Hours of operation: 18 hrs., daily.
Rates: Peak 30 sec., 1,300,000 (sucres).
Networks: One.
Transmitters: 33.
Low power repeaters: 16.
Satellite earth stations: Transmit/receive, 4 in operation.

HC-TEN2, Corporacion Ecuatoriana de Television S.A., Casilla 1239, Guayaquil. Tel. 309444. Studios: Cerro del Carmen. Ownership: Xavier Alvarado Roca.

Personnel: Xavier Alvarado Roca, president; Francisco Arosemena, vice president, finance; Enrique Arosemena, vice president, production; Carlos Luis Jurado, chief engineer.

GUAYAQUIL—Ch. 2. Transmitter 6 kw, ERP 50 kw. Started March 1967.

Hours of operation: 06:30-01:30, daily.
Rates: Peak 60 sec., 590,000; 30 sec., 475,000 (sucres).

Networks: 2.
Transmitters: 5.
Satellite earth stations: Receive only, 2 in operation.

Teleamazonas, Casilla 4844, Quito, Ecuador. Tel. 430-313; 430-350.

Personnel: Eduardo Granda, executive president; Gaston Carrera, vice president, programming; Oscar Garcia, vice president, engineering; Margarita Davalos, vice president, production; Ramon Unda, chief, operations; Jose Enriquez, vice president, administration; Abel Castillo, director, news department; Fernando Farias, chief engineer; Nicolas Vega, vice president, sales.

CUENCA—Transmitter 1 kw.

GUAYAQUIL—Ch. 5. Transmitter 18 kw. Cerro de Carmen. Tel. 561845.

LAGOAGRIO—Transmitter 1 kw.

MACHALA—Transmitter 1 kw.

MAHABI—Transmitter 4 kw.

QUITO—Ch. 4. Transmitter 6 kw, ERP 500 kw. Av. America y Diguja. Tel. 430350. Started May 1959. TV tape recording facilities.

Rates: Peak 30 sec., 311 (U.S. dollars).

Programs: One.

Transmitters: 6.

Repeaters: 5.

Low power repeaters: 20.

Satellite earth stations: Receive only, 3 in operation.

HCTNTV-1, Televisora Nacional Cia Ltda., Calle Bosmediano 447 y Jose Carbo, P.O. Box 6615, Quito, Ecuador. Tel. 448-100; 445-491. Fax: 445-488.

Ownership: Ecuavisa.

Personnel: Xavier Alvarado Roca, president; Francisco Arosemena, vice president, finance; Enrique Arosemena, vice president, production; Alfonso Espinosa de Los Monteros, director, information; Patricio Jaramillo, station manager.

QUITO—Ch. 8. Transmitter 10 kw, ERP 100 kw. TV tape recording facilities. Started June 1970.

Hours of operation: 6:30 a.m.-12:30 a.m., daily.

Rates: Peak 30 sec., 263,000 (sucres).

Transmitters: One.

Low power repeaters: 14.

Satellite earth stations: Receive only, one in operation.

Egypt

(See Arab Republic of Egypt)

El Salvador

(525-line standards, System M)
Color: NTSC System

Sets in use: 1,000,000 black & white; 500,000 color
Cable television service: 2 systems in operation.

YSR-TV, Canal Dos S.A., Alameda Manuel E. Araujo Km. 5, P.O. Box 720, San Salvador, El Salvador. Cable: Teledos. Tel. 23-6744.

Personnel: B. Eserski, general manager & film buyer; Roberto Henriquez Coto, technical director.

SAN SALVADOR—Ch. 2 (V-55.26, A-59.76). Transmitter 25 kw, ERP 100 kw. Started Nov. 1965. TV tape recording facilities.

Hours of operation: 17:30-05:30 (GMT).
Transmitters: One.

YSU-TV, Canal 4 TV, Carretera Panamericana y Av. Olimpica. Tel. 24-46-33.

Personnel: R. Calvo, general manager; Oscar Claros, chief engineer; Carlos Flores, director, production; Myra Nochez, sales manager.

SAN SALVADOR—Ch. 4 (V-67.25, A-71.75). Transmitter 11 kw, ERP 66 kw. Started Dec. 1958. TV tape recording facilities.

Hours of operation: 22:00-06:00 (GMT).
Transmitters: One.

Satellite earth stations: Receive only, one in operation.

Direccion de Television Cultural Educativa, Box 4, Nueva San Salvador. Tel. 284599; 280499. Telex: 21046 TVN SAL. Fax: 280973.

Personnel: Regina Giron, general director; Pedro Saravia, production manager; Heliodoro Guzman, technical manager; Israel Rivera, programming manager.

NUOVA SAN SALVADOR—Ch. 8. Transmitter 109.9 kw, 5 kw ERP. Started Jan. 1973.

NUOVA SAN SALVADOR—Ch. 10. Transmitter 109.9 kw, 5 kw ERP. TV tape recording facilities. Started Jan. 1973.

Hours of operation: 6:00-23:00.

Transmitters: 2.

Repeaters: 5.

Satellite earth stations: Receive only, one in operation.

YSWA-TV, Canal Sois S.A., Carretera A Santa Tecla, Apartado Postal 1801. Tel. 23-5122.

Personnel: Dr. Pedro Leonel Moreno Monge, general manager; Maximiliano Rodriguez, chief engineer; Roberto Flores, sales manager; Tomas Panameno, production manager.

SAN SALVADOR—Ch. 6. Transmitter 18 kw, ERP 150 kw. TV tape recording facilities. Rates: Peak 30 sec., 435.00 (pesetas).

Transmitters: One.
Satellite earth stations: Receive only, one in operation.

Equatorial Guinea

(625-line standards, System B)
Color: SECAM System

Sets in use: 2,000

MALABO—Ch. E-2 (Govt.). Started July 1968.

Note: No additional information available.
Transmitters: One.

Ethiopia

(625-line standards, System B)
Color: PAL System

Sets in use: 100,000 black & white; 100,000 color
Programs: One.

Ethiopian Television, P.O. Box 5544, Addis Ababa. Tel. 116701-05. Telex: 21429 ETV ET. Cable: ETHIOTV.

Personnel: Teshome Asrat, general manager; Gibril Abawari, advisor & expert; Gessese Abay, chief engineer; Benyam Abreha, head, news & current affairs; Aseffa Bekele, acting head, Amharic programming; Degefe Bula, head, Oromiyana programming; Brhanu Abbadi, head, Tigrigna programming; Asfaw Idosa, head, production; Meaza Zewde, acting head, program exchange & film buyer.

ADDIS ABABA—Ch. 7. Transmitter 1 kw, ERP 5 kw. Started Nov. 1964.

ARBA MINCH—1 kw.

BAHER DAR—0.4 kw.

DEBRE MARKOS—1 kw.

DESSIE—1 kw.

DIRE DAWA—0.25 kw.

GOBA—1 kw.

GONDER—0.5 kw.

HARAR—1 kw.

JIMMA—0.5 kw.

MEKELE—1 kw.

METU—0.5 kw.

NAZERATH—1 kw.

NEKEMTE—0.5 kw.

SHASHEMENE—1 kw.

Hours of operation: 5-1/2 hrs. daily, Mon.-Fri.; 10 hrs. daily, Sat. & Sun.

Rates: Peak hour, 43.00/Min.; peak 30 sec., 35.00 (U.S. dollars).

Transmitters: 15.

Repeaters: One.

Low power repeaters: 4.

Satellite earth stations: Transmit/receive, 2 in operation; receive only, 2 in operation.

Finland

(625-line standards, Systems B & G)
Color: PAL System

Sets in use: 70,571 black & white; 1,900,000 color

Networks: 4; 1 commercial, 3 non-commercial.

Cable television service: 192 operating systems, serving 780,000 subscribers.

The Finnish Broadcasting Co., Yleisradio Oy (YLE), Radio & TV Centre, P.O. Box 10, FIN-00241, Helsinki. Tel. 358 0 14801. Fax: 358 0 1480 3391; TV 2, Tampere TV Centre, P.O. Box 196, FIN-33101, Tampere. Tel. 358 31 3456111.

Personnel: Arne Wessberg, director general; Tapio Siikala, deputy director general & director, radio; Heikki Lehmusto, director, TV; Bengt Bergman, director, Swedish-language radio & TV; Jussi Tunturi, director, corporate affairs; Martti Partanen, director, corporate finance; Erkki Larkka, director, engineering; Ulla-Kristina Haarma, head, international relations; Helena Allen, head, international relations/TV.

HELSINKI—TV Program 1: TV-Keskus, SF-00240 Helsinki. Tel. 14801. Telex: 12-4797 (TV news); 12-1270 (program exchange); 12-1055 (purchasing & sales).

TAMPERE—TV Program 2: Tohlopinranta 31, SF-33270 Tampere. Tel. 456111. Telex: 22-176. TV tape recording facilities. Note: First channel listed is for TV Program 1; second listed is for TV Program 2; third listed for Channel Three; fourth listed for MTV Oy.

AHTARI—Ch. 26, Ch. 39, Ch. 29. ERP 100 kw each.

AHVENANMAA—Ch. 5. ERP 10 kw; Ch. 28. ERP 300 kw.

ANJALANKOSKI—Ch. 5. ERP 30 kw; Ch. 49, Ch. 56. ERP 600 kw.

ESPOO—Ch. 6. ERP 180 kw; Ch. 8. ERP 60 kw; Ch. 24, Ch. 35. ERP 40 kw each.

EURAJOKI—Ch. 11. ERP 20 kw; Ch. 33, Ch. 36. ERP 600 kw each.

FISKARS—Ch. 31, Ch. 41, Ch. 58, Ch. 23. ERP 100 kw each.

HAAPAVESI—Ch. 9. ERP 60 kw; Ch. 28, Ch. 31. ERP 1000 kw.

IISALMI—Ch. 6. ERP 1 kw; Ch. 22, Ch. 29. ERP 20 kw each.

INARI—Ch. 10. ERP 30 kw; Ch. 40, Ch. 54. ERP 500 kw each.

JOUTSENO—Ch. 10. ERP 10 kw; Ch. 32, Ch. 60. ERP 600 kw each.

JYVASKYLA—Ch. 11. ERP 10 kw; Ch. 25, Ch. 35. ERP 600 kw each.

KARIGASNIEMI—Ch. 7. ERP 1 kw; Ch. 23, Ch. 37. ERP 20 kw each.

KERIMAKI—Ch. 9. ERP 30 kw; Ch. 55. ERP 600 kw; Ch. 58. ERP 25 kw.

KIIHTELYVAARA—Ch. 35, Ch. 41. ERP 5 kw each; Ch. 38. ERP 50 kw.

KOLI—Ch. 8. ERP 20 kw; Ch. 51, Ch. 57. ERP 600 kw each.

KRUUNUPYY—Ch. 7. ERP 10 kw; Ch. 30, Ch. 33. ERP 200 kw each.

KUOPIO—Ch. 7. ERP 80 kw; Ch. 36, Ch. 49. ERP 500 kw each.

KUTTANEN—Ch. 5. ERP 3 kw; Ch. 60, Ch. 50. ERP 20 kw each.

LAHTI—Ch. 9. ERP 80 kw; Ch. 40, Ch. 51. ERP 600 kw each.

LAPUA—Ch. 5. ERP 80 kw; Ch. 24, Ch. 40. ERP 1000 kw each.

MIKKELI—Ch. 6. ERP 10 kw; Ch. 38, Ch. 28. ERP 600 kw each.

OULU—Ch. 7. ERP 60 kw; Ch. 11. ERP 20 kw; Ch. 33. ERP 500 kw.

PERNAJA—Ch. 39, Ch. 36, Ch. 55, Ch. 26. ERP 100 kw each.

PIHTIPUDAS—Ch. 10. ERP 60 kw; Ch. 32, Ch. 43. ERP 1000 kw each.

POSIO—Ch. 10. ERP 10 kw; Ch. 30, Ch. 27. ERP 500 kw each.

PYHATUNTURI—Ch. 5. ERP 60 kw; Ch. 32, Ch. 24. ERP 650 kw each.

PYHAVUORI—Ch. 6, Ch. 10, Ch. 12. ERP 20 kw each; Ch. 35, Ch. 41. ERP 2 kw each.

ROVANIEMI—Ch. 53, Ch. 56, Ch. 49. ERP 100 kw each.

RUKA—Ch. 4. ERP 3 kw; Ch. 28, Ch. 51. ERP 300 kw each.

TAIVALKOSKI—Ch. 6. ERP 60 kw; Ch. 23, Ch. 35. ERP 600 kw each.

TAMMELA—Ch. 10. ERP 10 kw; Ch. 37, Ch. 30. ERP 600 kw each.

TAMPERE—Ch. 8. ERP 80 kw; Ch. 53, Ch. 59. ERP 1000 kw each.

TERVOLA—Ch. 3. ERP 20 kw; Ch. 22, Ch. 25. ERP 1000 kw each.

TURKU—Ch. 7. ERP 60 kw; Ch. 9. ERP 30 kw; Ch. 54, Ch. 57. ERP 1000 kw each.

UTSJOKI—Ch. 6. ERP 1 kw; Ch. 34, Ch. 31. ERP 20 kw each.

VAASA—Ch. 51. ERP 20 kw. (Channel Three only).

VUOKATTI—Ch. 4. ERP 40 kw; Ch. 56, Ch. 59. ERP 1000 kw each.

VUOTOSO—Ch. 8. ERP 0.25 kw; Ch. 35, Ch. 28. ERP 1 kw each.

YLLAS—Ch. 11. ERP 60 kw; Ch. 55, Ch. 52. ERP 900 kw each.

Hours of operation: TV 1: 24 hours; TV 2, TV 3 & TV 4: 4 p.m.-12 p.m. approx., daily.
Transmitters: 122.
Repeaters: 392.
Satellite earth stations: Receive only, 200 in operation.

Channel Three Finland, Iimalantori 2 SF-00240 Helsinki. Tel. 358 0 150 01. Fax: 358 0 150 0677.
Personnel: Heikki Lehmusto, director TV3
Hours of operation: 50 hours, weekly.

MTV Oy, 00033 MTV3, Helsinki. Tel. 358-0-15001. Fax: 358-0-1500 707; Telex: 124319. Cable: COMTELE. Operates the third national television channel. The network is owned by the Finnish Broadcasting Company (YLE), which rents broadcasting time to MTV.

Personnel: Eero Piikama, president; Jaakko Paavola, executive vice president; Tauno Ajala, vice president, programming; Hannu Marsalo, vice president, technical operations; Eero Aalto, vice president, marketing; Pekka Hyvarinen, editor-in-chief; Jorma Miettinen, assistant director, communications.

Hours of operation: 3,600 hrs., annually.
Rates: Peak 60 sec., 156,980; low, 27,580; peak 30 sec., 78,490 (fim).

France

(625-line standards, System L)
Color: SECAM System

Sets in use: 2,230,000 black & white; 29,750,000 color
Networks: 7.
Cable television service: 256 systems serving 24,800 subscribers.
Direct broadcasting satellite: One in operation. Started October 1988.

TéléDiffusion de France (TDF), S.A. 21-27 rue Barbes, BP 518, F-92542 Montrouge Cedex. Tel. Paris 49.65.10.00. Telex: 250738F. Organization responsible for transmitters.

Personnel: Xavier Goyou Beauchamps, president; Jacques Katan, director general; Pierre Gilles, deputy director general, external relations; Philippe Levrier, deputy director general, exploitation & regional coordination.
Transmitters: 609.

Television Française 1 (TF1), 1, quai du Point-du-Jour, 92656 Boulogne Cedex, France. Tel. Paris 41.41.12.34. Fax: 41.41.34.00.

Personnel: Patrick Le Lay, president; Jean-Claude Dassier, director, operations; Etienne Mougeotte, director, broadcasting; Jean-Pierre Morel, director, finances; Soune Werde, director, international relations.

U.S. Representative: Josabeth Drucker, 1270 Ave. of the Americas, New York, NY 10020. Tel. 212-974-1960.
Transmitters: 112.

Antenne 2 France, 22 Ave Montaigne, 75387 Paris Cedex 08. Tel. 44.21.42.42. Telex: BURETRA 642.313. Fax: 44.21.5145.

Personnel: Jean-Pierre Elkabbach, president; Raphael Hadas-Label, director general; Jean-Pierre David, director; C. Otzenberger, director, programs; Bibiane Godtrod, programming director; A. Denvers, director, information; J. Revillon, director, sports; Philippe Belingard, director, international & legal affairs; Jean-Yves

Lethomas, director, technical services; Claude Basso, director, finance; B. Montanier, director, communications.
Rates: Peak 60 sec., 606,000; peak 30 sec., 290,000 (French francs).
Networks: One.
Transmitters: 112.
Low power repeaters: 3257.

Franco 3, 116, avenue du President Kennedy, 75790 Paris Cedex 16. Tel. Paris 4230.22.22. Telex: Franreg 645.720 F; 615 906F; Fax: 4224.6366.

One national network broadcasting 16-1/2 hours of programming and 12 regional stations broadcasting 2-1/2 hours of programming daily.

Personnel: Jean-Pierre Elkabbach, president; Xavier Goyou Beauchamps, director general; Jean-Pierre Cottet, director, technical services; Henri False, director, regional development; Gilbert Francois, director, production; Marie-Claire Gruau, director, programming; Bernard Gourinchas, director, public relations; Charles Greber, director, communications; Roger-Andre Larleu, director, international relations.
Rates: Peak 60 sec., 247,000; 30 sec., 130,000 (French francs).
Transmitters: 112.

Canal Plus, 85/89 Quai André Citroën, F-75015, Paris. Phone: 44.25.1000. Telex: 201141. Fax: 44.25.1234.

Personnel: Pierre Lescure, director general; Jean-Claude Dumoulin, asst. director general; Eric Gilbert, director, information; Daniele Palau-Glachant, international relations; Marc-Andre Feffer, secretary general; Alain de Greef, director, programming.
Canal Plus carries subscription programming.
Hours of operation: 6:30 p.m.-3:00 a.m., Mon.-Fri.; 00:01-24:00, Sat. & Sun.
Transmitters: 28.
Low-power repeaters: 179.

LA CINO, 21 rue Jean Goujon, 75008 Paris. Tel. 42.89.60.00.

Personnel: Robert Hersant, president-director general; Silvio Berlusconi, vice president-director general; Philippe Ramond, general manager.
Television stations: 132.
Rates (Peak): Hour, 240,000; 30 sec., 120,000 (French francs).
Networks: One.
Transmitters: 28.
Repeaters: 3.
Low Power Repeaters: 75.
Satellite Earth Stations: Transmit/receive, one in operation; receive only, 12,098 in operation.

Societe Nationale de Radio-Television Francaise, RFO d'Outre-Mer, 5 Avenue du Recteur Poincare, 75016 Paris. Tel. 45.24.71.00.

Personnel: Francois Giquel, president-director general; Bernard Broynet, director general; Jean-Paul Ciret, director, programs; Francois Renevier, technical director; Francois Schweitzer, financial director.
Operates radio & television stations in the following French departments and overseas territories: French Guiana, French Polynesia, Mayotte, Guadeloupe, Martinique, New Caledonia, Reunion, St. Pierre & Miquelon, Wallis & Futuna.
Repeaters: TV1, 111; TV2, 103.

French Guiana

(625-line standards, System K)
Color: SECAM System

Sets in use: 4,900

RFO, BP 336, 97305, Cayenne. Tel. 31 15 00.
Personnel: Jean-Claude Gelin, regional director, RFO Guyane.
CAYENNE—Ch. 4. Transmitter 100 w. Transmitters: One.
Low power repeaters: 6.

French Polynesia

(625-line standards, System K)
Color: SECAM System

Sets in use: 24,600
RFO, Box 125, Papeete, Tahiti. Tel. 20551.
Personnel: Alain Legarrec, chief of service.
MAHAENA—Ch. 7. Transmitter 100 w; Ch. 31. Transmitter 200 w.
MAHINA—Ch. 5. Transmitter 50 w; Ch. 48. Transmitter 200 w.
MONT-MARAU—Ch. 8. Transmitter 1 kw; Ch. 40. Transmitter 2 kw.
PAPAREVA—Ch. 6. Transmitter 100 w; Ch. 48. Transmitter 200 w.
PAPEETE—Ch. 4. Transmitter 100 w; Ch. 6. Transmitter 50 w; Ch. 30. Transmitter 200 w; Ch. 59. Transmitter 10 w.
PUNAAUIA—Ch. 5. Transmitter 100 w; Ch. 52. Transmitter 200 w.
TARAVAO—Ch. 4. Transmitter 100 w; Ch. 23. Transmitter 200 w.
Transmitters: One.
Low power repeaters: 10.

Gabon

(625-line standards, System K)
Color: SECAM System

Sets in use: 11,000
Radio Television Gabonaise, RTG, BP 150, Libreville. Tel. 732784.
Personnel: William Oyonne, director general; Henri Joseph Koumba, deputy director general; Pierre Beyenne, director, TV programming; Christophe Dhamot, director, administration.
LIBREVILLE—Ch. K-3. Transmitter 50 w. Started May 1963. TV tape recording facilities.
Hours of operation: 19:00-22:00, daily.
Repeaters: One.
Low power repeaters: 5.

Federal Republic of Germany

(625-line standards, Systems B & G)
Color: PAL System

Sets in use: 955,800 black & white; 30,090,200 color
Networks: 9; 2 national, 7 regional.
Cable television service: Numerous systems serving 17,380,000 subscribers under the authority of the German Post Telekom.
Direct broadcasting satellite: One in operation. Began: August 27, 1993.

Arbeitsgemeinschaft der Oeffentlich-Rechtlichen Rundfunkanstalten der Bundesrepublik Deutschland, ARD, Amulfstrasse 42, Postfach 20 06 65, D-80006 Munich. Tel. 5900-01. Fax: 5900-3249. Telex: 05-22480. "First Program" Erstes Deutsches Fernsehen and a 30% partnership in 3SAT together with ZDF (Germany), ORF (Austria) and SRG (Switzerland), is operated by 11 independent regional broadcasting systems, operating as institutions under public law. Deutsches Fernsehen broadcasts a common program throughout Germany, coordinated by the

"Programmdirektion Deutsches Fernsehen" of the ARD. "Third Programs" are operated by the eleven ARD stations on a regional basis.

Personnel: Dr. Guenter Struve, program director; Dr. Richard Dill, controller, international relations; Hartmann Von der Tann, controller, politics & culture; Werner Zimmer, controller, sports; Margaret Trapmann, press & information.
Hours of operation: 06:00-17:15, 20:00-00:30, Mon.-Fri.; 09:00-17:30 & 20:00-03:00, Sat.; 9:00-01:00, Sun. Began telecasting in color Aug. 1967.
Average Rate: 29,800 (regional programs) (Deutsche marks).

Bayerischer Rundfunk, Rundfunkplatz 1, D-80335 Munich. Tel. 5900-01. Telex: 521-070. Fax: 5900-2375. TV tape recording facilities. Began color telecasting Aug. 1967.

Personnel: Prof. Albert Scharf, director general; Gabriele von Watzdorf, legal director; Wolf Feller, director, TV & deputy of director general; Jutta Lowag, administrative director; Frank Mueller-Roemer, technical director; Dr. Ernst Emrich, radio director.
Networks: One.
Transmitters: 14.
Low power repeaters: 342.

Hessischer Rundfunk, Bertramstrasse 8, D-6000 Frankfurt/Main 1, Postfach 101001. Tel. 1551. Fax: 1552900; Telex: 04 11127.

Personnel: Dr. Hartwig Kelm, director general; Dr. Artur Jerger, director, administration; Dr. Hans-Werner Conrad, program director, TV; Gerd Pohle, technical director; Conrad Schraube, chief legal advisor.
ANGELBURG—Ch. 52. ERP 500 kw.
FELDBERG—Ch. 54. ERP 500 kw.
HABICHTSWALD—Ch. 41. ERP 100 kw.
HOHER MEISSNER—Ch. 55. ERP 470 kw.
HOHES LOHR—Ch. 45. ERP 30 kw.
KREHBERG—Ch. 43. ERP 100 kw.
RHON—Ch. 37. ERP 350 kw.
RIMBERG—Ch. 39. ERP 332 kw.

Hours of operation: Regional programming approx. 17:25-20:00, weekdays. Third program: 17:00-23:00, Mon.-Fri.; 13:45-24:00, Sat.; 9:45-24:00, Sun.
Rates: ARD, TV regional Hessen 1, 30 sec., 7,251; TV regional Hessen 3, 30 sec., 3,510 (Deutsche marks).
Networks: 2.
Transmitters: ARD, 8; Third Program, 8.
Low power repeaters: ARD, 257; Third Program, 278.
Satellite earth stations: Receive only, 2 in operation.

Norddeutscher Rundfunk, Rothenbaumchaussee 132, 20149 Hamburg. Tel. 040/4156-2303. Telex: 21989 0. TV tape recording facilities. Began color telecasting Aug. 1967.

Personnel: Dr. Jobst Plog, director general; Thomas Bernd Stehling, deputy director general; Dr. Jurgen Kellermeier, program director, TV; Gemot Romann, program director, radio; Joachim Lampe, production director; Gerd Bock, director, engineering; Dr. Hans Heinrich Peters, director, administration; Dr. Werner Hahn, legal advisor; Horst Bennik, film buyer.
AURICH—Ch. 53. ERP 250 kw.
BUNGSBERG/EUTIN—Ch. 50. ERP 260 kw.
CUXHAVEN—Ch. 51. ERP 250 kw.
DANNENBERG—Ch. 43. ERP 250 kw.
FLENSBURG/STADT—Ch. 4. ERP 50 kw.
HAMBURG—Ch. 9. ERP 100 kw.
HANNOVER—Ch. 8. ERP 5 kw.
HARZ/TORFHAUS—Ch. 10. ERP 100 kw.
HEIDE—Ch. 10. ERP 25 kw.
HELPTERBERG—Ch. 37. ERP 610 kw.

International TV Directory

KIEL—Ch. 5. ERP 12 kw.
LINGEN—Ch. 41. ERP 400 kw each.
MARLDW—Ch. 8. ERP 100 kw.
NIEBULL—Ch. 29. ERP 100 kw.
DSNABRUCK—Ch. 50. ERP 250 kw.
ROBEL—Ch. 56. ERP 280 kw.
SCHWERIN—Ch. 11. ERP 100 kw.
STADTHAGEN—Ch. 47. ERP 100 kw.
STEINKIMMEN—Ch. 55. ERP 500 kw.
VISSELHOVEDE—Ch. 7. ERP 20 kw.
Rates: Peak 30 sec., 17,070 (Deutsche marks).
Networks: 2.
Transmitters: 45.
Repeaters: 2.
Low power repeaters: 286.
Satellite earth stations: Receive only, 2 in operation.

Ostdeutscher Rundfunk Brandenburg, August Bebel Strasse 26-53, Haus 307, D-14482 Potsdam. Tel. 9650. Fax: 723626.
Personnel: Hansjergen Rosenbauer, manager.
Transmitters: 28.
Low power repeaters: 480.
Satellite earth stations: Transmit/receive in operation.

Radio Bremen, Bürgermeister-Spitta-Alee 45, 28329 Bremen. Tel. 246-0. TV tape recording facilities. Began color telecasting Aug. 1967.

Personnel: Karl-Heinz Klostermeier, director general; Dr. Rudiger Hoffmann, program director, TV; Manfred Hemmerling, manager, TV department; Fritz Senf, manager, TV production; Peter Spittel, manager, camera department.

BREMEN—Ch. 22, Ch. 42. 250 kw each.
BREMERHAVEN—Ch. 45. Transmitter 30 kw; Ch. 59. Transmitter 0.4 kw.
Hours of operation: 8:30-24:00, daily.
Rates: Advertising sold by Radio Bremen Werbung.
Networks: 2.
Transmitters: 2.
Repeaters: 3.

Saarlaendischer Rundfunk, Funkhaus Halberg, D-66100 Saarbruecken, Postfach 1050. Tel. 6020. Fax: 602 3874. Telex: Sarbk 4/428977. TV tape recording facilities. Began color telecasting Aug. 1967.

Personnel: Dr. Manfred Buchwald, director general; Fritz Ralf, administration director; Hans-Harro Schmidt, director, radio programs; Werner Zimmer, director, TV programs; Werner Glesner, technical director.
Hours of operation: 6:00-24:00, daily.
Rates: 60 sec., 2,143; 30 sec., 1,077 (Deutsche marks).
Programs: 2 non-commercial.
Transmitters: One.
Low power repeaters: 50.
Transmitters: Third Program, One.
Low power repeaters: 80.

Sender Freies Berlin, Masurenallee 8-14, D-14057 Berlin 19. Tel. 30310. Fax: 301-5062. TV tape recording facilities. Began color telecasting Aug. 1967.

Personnel: Dr. Gunther von Lojewski, director general; Jeus Weudland, director, radio programs; Horst Schattke, director, TV programs; Dirk-Jens Rennefeld, administration director; Wolfgang Mittas, legal advisor.

SCHAFERBERG—Ch. 39. ERP 200 kw.
SCHOLZPLATZ—Ch. 7. ERP 100 kw.
Hours of operation: 9:00-00:30, daily.
Rates: Peak 60 sec., 9,944; 30 sec., 4,972; 15 sec., 2,486 (Deutsche marks).
Networks: 2.
Transmitters: 2.

Sueddeutscher Rundfunk SDR, Neckarstrasse 230, Postfach 106040 D-70190 Stuttgart 10. Tel. 0711/929-2010. TV tape recording facilities. Began color telecasting Aug. 1967.

Personnel: Hermann Fuentgeld, director general; Dr. Hans Heiner Boelte, program director, TV; Dr. Friedmar Lueke, program director, radio; Dr. Dietrich Schwarze, technical director; Margret Wittig-Terhardt, head of administration & legal advisor; Dr. Hansjoerg Bessler, press & public relations; Dr. Michael Buss, media research.

Rates: Peak, 2,500, national; 440, regional (Deutsche marks).
Networks: 2.
Transmitters: Network 1, 8; Network 2, 7.
Repeaters: 31.
Low power repeaters: Network 1, 244; Network 2, 285.
Satellite earth stations: Receive only, one in operation.

Suedwestfunk, Hans-Bredow-Strasse, Postfach 820, D-76530 Baden-Baden. Tel. (07221) 92-0. Fax: 32915. TV tape recording facilities.

Personnel: Willibald Hilf, director general; Dr. Hans-Joachim Lehmann, administration director; Dr. Wolfgang Krank, technical director; Kurt Rittig, program director, TV.

Hours of operation: 16:10-24:00, Mon.-Fri.; 13:30-24:00, Sat.; approx. 9:30-24:00, Sun.

Rates: Peak 60 sec., 23,450; 45 sec., 19,800; 30 sec., 14,950; 20 sec., 11,050; 15 sec., 9,000; 7 sec., 5,000 (Deutsche marks).

Networks: One.
Transmitters: 39.
Low power repeaters: 634.
Satellite earth stations: 2.

Westdeutscher Rundfunk Koeln, Appellhofplatz 1, Postfach 101950, D-5067 Koeln. Tel. 2201. Fax: 220-4800. TV tape recording facilities. Began color telecasting Aug. 1967.

Personnel: Friedrich Nowotny, director general; Joern Klamroth, program director, TV; Ingo Dahrendorf, technical director; Roland Freyberger, executive production director; Manfred Jenke, program director, radio; Ulrike Ries-Augustin, public relations director.

AACHEN—Ch. 58. ERP 400 kw.
BIELEFELD—Ch. 46. ERP 500 kw.
BONN—Ch. 49. ERP 65 kw.
DORTMUND—Ch. 53. ERP 500 kw.
DUESSELDORF I—Ch. 55. ERP 450 kw.
DUESSELDORF II—Ch. 39. ERP 100 kw.
EGGEBIRGE—Ch. 48. ERP 190 kw.
HOCHSAUERLAND—Ch. 40. ERP 250 kw.
LUEDENSCHIED—Ch. 60. ERP 150 kw.
MINDEN—Ch. 57. ERP 300 kw.
MONSCHAU—Ch. 50. ERP 330 kw.
MUENSTER—Ch. 45. ERP 190 kw.
WESEL I—Ch. 48. ERP 420 kw.
WESEL II—Ch. 59. ERP 200 kw.
WUPPERTAL—Ch. 42. ERP 85 kw.

Hours of operation: Third Program West 3, approx. 18:15-0:30, Mon.-Fri.; 9:00-0:30, Sat.; 8:30-0:30, Sun. School TV (Third channel)—10:00-12:00, Mon.-Fri.
Satellite earth stations: One.

Westdeutsche Rundfunkwerberg GmbH (WWF), 5 Cologne 1, Ludwigstrasse 11. Tel. 20350. Telex: WWF 2214384. Achim Rohnke, general manager.

Rates: September-May, Peak 60 sec., 37,920; 45 sec., 28,440; 30 sec., 12,640; 20 sec., 9,480; 15 sec., 18,960; June-August, Peak 60 sec., 25,800; 45 sec.,

19,350; 30 sec., 12,900; 20 sec., 8,600; 15 sec., 6,450 (Deutsche marks).

Transmitters: First Program, 9; Third Program, 15.

Low power repeaters: 401.

Zweites Deutsches Fernsehen ZDF, ZDF Strasse 1, 65100 Mainz-Lerchenberg, Postfach 4040. Tel. 49-6131-70-1. Telex: 4187930 Zdfd. TV tape recording facilities. News and information programs are broadcast simultaneously & originated at the main studios in Mainz. Entertainment programs originate from ZDF but are mainly produced outside with independent producers. "Second Program" Zweites Deutsches Fernsehen, ZDF operates independently as an institution under public law (non-commercial). ZDF broadcasts throughout Federal Republic of Germany over transmitters operated by Telekom.

Personnel: Dieter Stoffe, director general; Oswald Ring, program director; Klaus Bresser, editor-in-chief; Rudi Solch, director, administration; Dr. Albrecht Ziemer, technical director; Dr. h.c. Heinz Ungureit, director, European co-productions; Dr. Gottfried Langenstein, director, international affairs; Stefan Kurten, program exchange/Eurovision. ZDF Enterprises operates as distribution arm of ZDF as wholly-owned subsidiary. Dr. Werner Schwadler, director general; Dr. Alexander Coridass, program sales; Dr. Hans-Jurgen Stelmer, program purchase & international co-productions.

U.S. correspondent: Dr. Gerd Helbig, 1077 31st St. NW, Washington, DC 20007.

Hours of operation: 6 a.m.-1 a.m.
Rates: Peak 60 sec., 130,800; 30 sec., 78,600 (Deutsche marks).

Networks: 2.
Transmitters: 97.
Low power repeaters: 2,516.
Satellite earth stations: Receive only.

Ghana

(625-line standards, System B)
Color: PAL System

Sets in use: 170,500 black & white; 82,080 color

Networks: One.
Direct broadcasting satellite: Planned.

Ghana Broadcasting Corp., P.O. Box 1633, Accra, Ghana. Tel. 221161-9.

Personnel: George Aryee, director general; David Anaglate, deputy director general; Gilbert Ac-Djangmah, director, finance; A. M. Attigbe, head, technical services; Seth Sosu, director, administration; A. Torto-Laryea, commercial manager; Mark Duodu, director, TV; B. A. Appenteng, deputy director, TV news; Kwasi Amoako, director, radio; D. Ofon, deputy director, radio news; O. A. Kwawukume, director, engineering; Maud Blankson-Mills, deputy director, public affairs.

ACCRA—Ch. 9. ERP 10 kw. TV tape recording facilities.

AKATSI—Ch. 6. ERP 5 kw.
AMEDZOFU—Ch. 10. ERP 10 kw.

BOLGATANGA—Ch. 6. ERP 5 kw.
HAN—Ch. 11. ERP 5 kw.

KISSI—Ch. 11. ERP 10 kw.
JAMASI—Ch. 5. ERP 10kw.

TAMALE—Ch. 8. ERP 10kw.

Hours of operation: 5:30 p.m.-11:05 p.m., Mon.-Fri.; 10:30 a.m.-11:05 p.m., Sat.-Sun.

Rates: Peak 60 sec., 25,272; 45 sec., 21,060; 30 sec., 16,848; 15 sec., 12,636 (cedis).
Transmitters: 8.

Low power repeaters: 8.
Satellite earth stations: Transmit/receive, 2 in operation.

Gibraltar

(625-line standards, Systems B & G)
Color: PAL System

Sets in use: 173 black & white; 7,107 color
Programs: One.

Gibraltar Broadcasting Corp. GBC TV, Broadcasting House, 18 South Barrack Rd., Gibraltar. Tel. 79760.

Personnel: E. C. Ellul, chairman; G. J. Valarino, general manager; J. Adambery, senior producer; J. Tewkesbury, senior engineer; P. Canessa, editor; R. Cartwright, senior presenter.

GIBRALTAR—Ch. E-6. Transmitter 100 w, ERP 200 w. TV tape recording facilities & simulcast of BBC WSTV. Started Oct. 1962.

Hours of operation: 06:30 p.m.-2:00 a.m.
Rates: Peak 30 sec., 60 (English pounds).

Transmitters: One.
Low power repeaters: 3.
Satellite earth stations: Receive only, 2 in operation.

Greece

(625-line standards, Systems B & G)
Color: PAL System & SECAM IIB System

Sets in use: 3,395,000 black & white; 2,625,000 color

Programs: 3.
Cable television service: 4 cable systems in operation serving Xanthi, Komotini & Athens.

Elliniki Radiophonia-Tileorassisi-ERT S.A., P.O. Box 60019, Aghia Paraskevi, 432 Messoghion Avenue, 153 42 Athens/Greece. Tel. 600 66 00. Fax: 63 90 652. Telex: 21 60 66. Cable: RADIO-STATHENS.

Personnel: Evgenios Giannakopoulos, president & managing director; Tassos Alexakis, deputy general director, ET-1; Panos Panajotou, general director, ET-2; Michalis Alexandridis, general director, ET-3; Akis Kossonas, general director, ERA; Polyxeni Kourfi, director, finance; Evi Domiri, director, international relations; Evangelia Piskera, director, public relations; Vassilis Kostopoulos, director, legal services; Theophanis Kokossis, director, engineering & development; Menya Papadopoulou, director, news division, ET-1; Dimistris Chadzimiditriou, director, news division, ET-2.

Hours of operation: ET-1, 07:50-01:00 Mon.-Sat.; 08:25-01:00, Sun.; ET-2, 11:55-01:30, Mon.-Sat.; 08:55-01:30, Sun.; ET-3, 16:00-00:00, weekly.

Rates: 60 sec., 1,000-34,000 (drachmas).
Transmitters: 36.

Low power repeaters: ET-1, 815; ET-2, 415; ET-3, 110.

Satellite earth stations: Belong to Greek Organization of Telecommunications (OTE) which is responsible for transmitting & receiving.

Greenland

(625-line standards, System B)
Color: PAL System

Sets in use: 18,000

Kalaallit Nunaata Radioa, H. J. Rinksvej 35, Box 1007, DK-3900 Nuuk. Tel. 21172. Fax: 24703.

Personnel: Tens Lyberth, managing dir.; H. Jorgensen, head, technical department.

Guadeloupe

(625-line standards, System K)
Color: SECAM System

Sets in use: 165,300
Networks: 2.

Societe Nationale de Radiodiffusion-Television, RFO, Leon Adam Technique, RFO/ Guadeloupe, Mome Miquel BP 902, Pointe-a-Pitre 97190. Tel. 82 63 20.

Personnel: Bernard Joyeux, director.
POINTE-A-PITRE—Ch. 8. Transmitter, Pointe-a-Pitre, Arrouville, 100 w & 200 w. Started Dec. 1964.

BASSE-TERRE LA CITERNE—Ch. 5. Transmitter, 2 kw, Mome a Louis, 500 w. Started Feb. 1966.

Transmitters: One.
Low power repeaters: 8.
Satellite earth stations: One in operation.

Guatemala

(525-line standards, System M)
Color: NTSC System

Sets in use: 660,808 black & white; 151,757 color
Networks: 5; 1 national public, 4 commercial.

Cable Television Service: 58 systems in operation serving 23,200 subscribers.

Radio-TV Guatemala, S.A., TGV-TV, Apartado 1367. Tel. 9474-91, -93, -94; 9464-92. Fax: 9474-92. Telex: 5253 GU.

Personnel: Maximiliano Kestler Farnes, president; Fernando Villanueva, vice president & sales manager; Carlos Alvarez, program & production manager; Edgar Sandoval, chief, technical department.

U.S. Representative: Intercontinental Communications.

GUATEMALA CITY—Ch. 3. Transmitter 12.5 kw, ERP 100 kw. TV tape recording facilities. Started May 1956.

Hours of operation: 6:30 a.m.-midnight, daily.

Rates: Peak 30 sec., 206 (U.S. dollars).
Transmitters: 3.
Repeaters: 5.

Low-power repeaters: 35.
Satellite earth stations: Transmit/receive, one in operation; receive only, one in operation.

Televiscentro Canal 7, TGVG-TV, 3a, Calle 6-24, Zona 9, Apartado Postal No. 1242. Tel. 62216.

Personnel: Luis Rabbe, president; Jose Manuel Alvarez, sales manager; Carlos Lange, program chief; Mario Batres, chief engineer.

GUATEMALA CITY—Ch. 7 (V-175.25, A-179.75). Transmitter 10 kw, ERP 108 kw. Started Dec. 1964.

Hours of operation: 7:00-24:00, daily.

Transmitters: 4.
Low-power repeaters: 8.
Satellite earth stations: Receive only, one in operation.

Tele-Once S.A., TGM0-TV, 20 Calle 5-02, Zona 10. Tel. 682165.

Personnel: Antonio Mourra, director general; Rolando Bobadilla, sales manager; Carlos A. Linde, chief engineer.

GUATEMALA CITY—Ch. 11. Transmitter 25 kw, ERP 316 kw. Ch. 6. Transmitter 3 kw, ERP 12 kw; Ch. 2. Transmitter 3 kw, ERP

12 kw. TV tape recording facilities. Started Jan. 1968.

Hours of operation: 12:00-24:00, daily.
Rates: Peak 60 sec., 375; 30 sec., 200 (U.S. dollars).

Transmitters: 3.
Low-power repeaters: 15; 11 VHF, 4 UHF.
Satellite earth stations: Receive only, 2 in operation.

Guinea

(625-line standards, System K)
Color: PAL System

Sets in use: 30,000 black & white; 20,000 color

Radiodiffusion-Television Guineenne, B.P. 391, Conakry.

Personnel: Justin Morel Junior, national television director; Emile Cherif, program director; Alpha Camara, technical director.
CONAKRY—Ch. K-5. ERP 1 kw.

Rates: Peak 30 sec., 301 (U.S. dollars).
Transmitters: One.

Repeaters: 2.
Low Power Repeater: 2.
Programs: One.

Satellite earth stations: Transmit/receive, one in operation; receive only, one in operation.

Haiti

(525-line standards, System M)
Color: SECAM System

Sets in use: 13,000

Tele-Haiti S.A., P.O. Box 1126, Port-au-Prince, Haiti. Tel. 22221.

Personnel: Walter Bussenius, director; Oswald Douyon, production manager; Roger Dominique, chief engineer.

PORT-AU-PRINCE—Ch. 2, Ch. 4, Ch. 6. Hours of operation: 12:30-10:30 p.m., daily.

Rates: One hour, 120; 60 sec., 30; 10 sec., 15 (U.S. dollars).

Transmitters: 3.
Note: Current information not available.

Television Nationale D'Haiti, P.O. Box 13400 Delmas 33, Port-au-Prince.

Honduras

(525-line standards, System M)
Color: NTSC System

Sets in use: 115,000 black & white; 60,000 color

Cable television service: 4 systems in operation serving 5,000 subscribers.

Compania Televisora Hondurena S.A., HRTG-TV, Colonia Florencia Carretera a Suyapa, Tegucigalpa. Tel. 32-5514.

Personnel: Jose Rafael Ferrari, general manager; Miriam R. de Ynestroza, assistant general manager; Alejandro Duron, administrative manager; Jose Rivera, operations manager; Jose Jorge Villeda, production manager; Santos Flores, chief, technical department.

TEGUCIGALPA—Ch. 5. Transmitter 25 kw, ERP 150 kw. Started Sept. 1959.

Rates: Peak 30 sec., 190 (U.S. dollars).

Compania Telesistema Hondureno S.A., HRNN-TV, Apartado Postal No. 734, Tegucigalpa. Tel. 33-5019.

Personnel: Manuel Villeda Toledo, general manager; Ana Maria Villeda, manager; Nectina de Alvarado, assistant manager; Adolfo Lopez, engineering director.

TEGUCIGALPA—Ch. 3. Transmitter 2 kw, ERP 10 kw. Started July 1974.

Rates: Peak hour, 500; 30 sec., 175 (U.S. dollars).

Transmitters: 2.
Low power repeaters: 8.
Satellite earth stations: Receive only, 3 in operation.

Corporacion Centroamericana de Comunicaciones S.A. de C.V., HRJ-TV, (VICA), Apartado Postal No. 120, San Pedro Sula. Tel. 52-2808, 52-2505 & 52-7660. Fax: (504) 57-3257. Telex: 5716 VICA HO.

Personnel: Blanca Sikaffy, president; Feizal J. Sikaffy, executive vice president; Noemí Sikaffy, general manager; Carlos Eduardo Riedel, production manager; Robert Beurket, director, technical department.

SAN PEDRO SULA—Ch. 2. Transmitter ERP 20 kw.

TEGUCIGALPA—Ch. 9. Transmitter ERP 50 kw. Tel. 32-3163.

Transmitters: 6.
Repeaters: 4.
Low power repeaters: 3.

Compania Telesistema Hondureno S.A., HRNN-2-TV, Apartado Postal No. 642, Tegucigalpa. Tel. 54-2414.

Personnel: Manuel Villeda Toledo, general manager; Ana Maria Villeda, manager; Nectina de Alvarado, assistant manager; Ovidio Uncina, chief engineer.

SAN PEDRO SULA—Ch. 7. Transmitter 10 kw, ERP 120 kw. Started May 1967.

Rates (peak): One hour, 500; 30 sec., 175 (U.S. dollars).

Transmitters: 2.
Low power repeaters: 8.

Hong Kong

(625-line standards, System I)
Color: PAL System

Sets in use: 11,000 black & white; 1,639,000 color

Programs: 4.
Direct broadcasting satellite: Star TV operating on Asia SAT1.

Cable television service: One system, Wharf Cable, scheduled to begin October 1993.

Television Broadcasts Ltd., TV City, Clear Water Bay Rd., Kowloon, Hong Kong. Tel. 719-4828. Fax: 358-1337. Telex: 43596 TVB HX.

Personnel: Sir Run Run Shaw, chairman; Chye Kuok Koon Ho, managing director; S. Y. Ho, general manager; T. K. Ho, deputy general manager; Alfred Ng & Raymond Wong, assistant general managers; Stephen Chan, controller of program division.

Television Broadcasts Ltd. (HK-TV) operates a Chinese channel (Jade) and an English channel (Pearl). HK-TV also distribute the Chinese language Jade Channel Satellite Service in the U.S.

Networks: 2.
Transmitters: 2.
Low power repeaters: 38.

TVB Jade (Chinese), TV City, Clear Water Bay Rd., Kowloon, Hong Kong. Tel. 719-4828. Fax: 358-1325. Telex: 53059 HKPAS HX.

Personnel: Stephen Chan, program controller; Sophia Chan, deputy program controller; Cheung Wai Kit & Nancy Lai, assistant managers, purchasing & scheduling.

HONG KONG—Ch. 21 (V-471.25, A-477.25). Transmitter 2 kw, ERP 10 kw. TV tape recording facilities. Started Nov. 1967.

Hours of operation: 23-24 hours.
Rates: Peak 30 sec., 75,970; base 30 sec., 2,440 (Hong Kong dollars).

Satellite earth stations: receive only, one in operation.

TVB Pearl (English), TV City, Clear Water Bay Rd., Kowloon, Hong Kong. Tel. 719-4828. Fax: 358-1337. Telex: 43596 TVB HX.

Personnel: S.Y. Ho, general manager; T.K. Ho, deputy general manager; Alfred Ng & Raymond Wong, assistant general managers; Stephen Chan; program division controller; Cecilia Tan, assistant program controller.

HONG KONG—Ch. 25 (V-503.25, A-509.25). Transmitter 2 kw, ERP 10 kw. TV tape recording facilities. Started Nov. 1967.

Hours of operation: 16.5-19.5 hours.

Rates: Peak 30 sec., 122,650; base 30 sec., 10,700 (Hong Kong dollars).

Asia Television, ATV, 81 Broadcast Drive, Kowloon, Hong Kong. Tel. 339-9111. Cable: ASIATV. Fax: 338-0438. Telex: HX 44680. Started April 1973.

Personnel: Lim Por Yen, chairman & chief executive officer; Stanislaus Tsao, deputy chief executive officer; Mabel Tsui, director, public relations & external affairs; Felix Chow, financial controller; Chiu Chun Keung, controller of productions; H. Y. Kwong, program controller, K. C. Fong, engineering controller; Timothy Jim, controller of news & public affairs.

HONG KONG—ATV Home (Chinese) Ch. E-23. ATV World (English) Ch. E-27. Transmitters 5 kw, ERP 10 kw. TV tape recording facilities.

Rates (ATV Home): Peak hour, 417,200; 30 sec., 20,860 (Hong Kong dollars).

Networks: 2.
Transmitters: 2.
Repeaters: 10.
Low power repeaters: 24.
Satellite earth stations: Receive only, 2 in operation.

Hungary

(625-line standards, Systems D & K)
Color: SECAM System

Sets in use: 2,500,000 black & white; 1,000,000 color

Programs: 2.
Direct broadcasting satellite: Planned, estimated completion after 1992.

Cable television service: 35 systems serving 300,000 subscribers.

Magyar Televizio, MTV, Szabadsagter 17, 1810 Budapest 5. Tel. 114-059. TV tape recording facilities. The transmitters carry two programs originating in Budapest studios, local studios in Szeged & Pecs.

Personnel: Gabor Nahlik, acting president; Mihaly L. Kocsis, program director; Judit Altmann, technical director; Laszlo Martinak, international relations.

BUDAPEST—Ch. 24. ERP 1000 kw.
PECS—Ch. 32. ERP 400 kw.

SZEGED—Ch. 23. ERP 480 kw.

Hours of operation: MTV-1 9:00-23:00 approx., Mon.-Sun. MTV-2 17:00-23:00 approx., Mon.-Sat.

Rates: Peak 30 sec., 60 (forints).
Transmitters: MTV-1, 12; MTV-2, 10.
Low power repeaters: MTV-1, 64; MTV-2, 44.

International TV Directory

Satellite earth stations: Transmit/receive, one in operation; receive only, 3 in operation.

Iceland

(625-line standards, System B)
Color: PAL System

Sets in use: 2,192 black & white; 80,556 color
Networks: One.

Icelandic National Broadcasting Service, Television, Ríkisútvarpið-Sjónvarp, RUV, Laugavegur 176, 105 Reykjavík, Iceland. Tel. 1-69-3900. Telex: 2035. Cable: Isvísion.

Personnel: Helmi Stelsson, director general; Petur Gudfinnsson, director, television; Hinrik Bjarnason, head of acquisition & marketing; Sveinbjorn I. Baldvinsson, head of program production; Bogi Agustsson, head of news; Eyjólfur Valdimarsson, technical director; Palina Oddsdóttir, head of international relations.

REYKJAVÍK—Ch. E-10. Transmitter 1 kw, ERP 10 kw. Started Dec. 24, 1965. TV tape recording facilities.

Hours of operation: 17:50-23:15, Mon.-Thurs.; 17:50-24:00, Fri.; 15:00-00:30, Sat.; 16:00-24:00, Sun.

Rates: Spot 60 sec., 68.898; 50 sec., 58.498; 40 sec., 48.098; 30 sec., 37.698; 20 sec., 27.298; 10 sec., 16.898; 7 sec., 13.778 (Icelandic crowns).

Transmitters: 9.

Low power repeaters: 153.

Satellite earth stations: Transmit/receive, one in operation.

India

(625-line standards, System B)
Color: PAL System

Sets in use: 15,000,000 black & white; 6,500,000 color

Networks: One, commercial.

Direct broadcasting satellite: One in operation. Started August 1982.

Doordarshan, Directorate General, Mandi House, Copernicus Marg, New Delhi 110 001. Cable: TV General New Delhi. Telephone: 011-387786. Telex: 031-66413. 18 stations originate programming & have TV tape recording facilities.

Personnel: Shiv S. Sharma, director general; P. S. Sakuntala, second director general; S. K. Kapoor, third director general; A. S. Tattari fourth director general; A. S. Grewal, M. P. Lele, Chitra Narain, R. S. Sawdekar & M. Damodaran, deputy director generals; Jal Chandiram, K. P. K. Kingdang, D. N. Goswami, K. Tianthanga, M. C. Sharma, Nimal Verma, Akila Sivaraman, I. S. Bhama & J. L. Malhotra, program controllers; B. K. Khurana, director, audience research; O. P. Khushu, engineer-in-chief; M. M. Asthana, V. V. Rao, M. N. Mehtani & G. N. Hangal, chief engineers; S. L. Singla, director, administration; M. S. Bedi, controller, sales.

AHMEDABAD—Ch. 5. Transmitter 10 kw.

BANGALORE—Ch. 5. Transmitter 10 kw.

BOMBAY—Ch. 4. Transmitter 10 kw.

CALCUTTA—Ch. 4. Transmitter 10 kw.

CUTTACK—Ch. 8. Transmitter 10 kw.

DELHI—Ch. 4. Transmitter 10 kw.

GORAKHPUR—Ch. 9. Transmitter 10 kw.

GUWAHATI—Ch. 9. Transmitter 10 kw.

HYERABAD—Ch. 4. Transmitter 10 kw.

JALPUR—Ch. 5. Transmitter 10 kw.

JALANDHAR—Ch. 9. Transmitter 10 kw.

LUCKNOW—Ch. 4. Transmitter 10 kw.

MADRAS—Ch. 4. Transmitter 10 kw.

NAGPUR—Ch. 7. Transmitter 10 kw.

RAJKOT—Ch. 6. Transmitter 10 kw.

RANCHI—Ch. 10. Transmitter 10 kw.

SRINAGAR—Ch. 7. Transmitter 10 kw.

TRIVANDRUM—Ch. 9. Transmitter 10 kw.

Rates: Peak 30 sec., 225,000 (rupees).

Transmitters: 18.

Repeaters: 34.

Low power repeaters: 237.

Satellite earth stations: Transmit/receive, 2 in operation; receive only, two in operation.

Indonesia

(625-line standards, System B)
Color: PAL System

Sets in use: 4,805,706 black & white; 1,694,294 color

Televisi Republik Indonesia, Jl Gerbang Pemuda-Senayan, Jakarta 10001, Indonesia. Tel. 582160. TV tape recording facilities.

Personnel: Drs. Subrata, director general; Alex Leo Zulkaini, general manager; Drs. Semyon Sinulingga, sales manager; Dra. Suprapti, broadcasting manager; Chaidir Bahar, program manager; R. M. Sunarto, production manager; Adi Kasno, head of TV news; Ir. Nurhadi Subroto, head of technical facilities & premises.

Transmitters: 11.

Repeaters: 60.

Low power repeaters: 16.

Satellite earth stations: Transmit/receive.

Iran

(625-line standards, System B)
Color: SECAM System

Sets in use: 4,000,000 black & white; 2,000,000 color

Networks: 2.

Islamic Republic of Iran Broadcasting, IRIB, P.O. Box 19395-333, Tehran, Iran. P.O. Box 15875-4344, Tehran, Iran. Tel. 221005. Telex: 213910; 212431; 212797; 213253. Fax: 294024. Cable: IRIB.

Personnel: Ali Larijani, managing director; Mohammad Davai, vice president, administrative & financial affairs; Abdolnaser Hemmati, vice president, political affairs; Mehdi Ahmadi Aliabadi, vice president, technical development & planning; Hassan Tabatabai, vice president, technical operation & maintenance; Shaban Shahidi Moadab, vice president, external programs affairs; Shokrollah Heidari, vice president, training affairs; Mohammad Hassan Zoragh, vice president, sound programming affairs; Ali Reza Kazemi, director general, international affairs; Mehdi Faridzadeh, director, TV Network I; Mehdi Argani, director, TV Network II.

Hours of operation: Network I—5 p.m.-midnight, daily (from 2 p.m. on holidays). Network II—5 p.m.-midnight, daily (from 4:30 p.m. on holidays). Summer hours: 10 a.m.-12 p.m., Sat.-Thurs.; 8 a.m.-12 p.m., Fri.

Transmitters: 40.

Low power repeaters: 750.

Iraq

(625-line standards, System B)
Color: SECAM System

Sets in use: 700,000

Programs: 2.

Iraqi Broadcasting & Television Establishment, IBTE, Salihiya-Baghdad. Tel. 5371151; 5371161; 5371121. Cable: IDAA'H BAGHDAD.

Personnel: Saad El-Bazaz, director general; Khalid A. Amin, assistant director, technical affairs; Jawad Abdul-Jabbar, director, Baghdad broadcasting station; Shamil Sarsam, director, public relations & programs.

BAGHDAD—Ch. E-9 (V-203.25, A-208.75). ERP 360 kw. Ch. E-7. ERP 288 kw. TV tape recording facilities. Started May 1956.

Hours of operation: 6 p.m.-12 midnight, daily.

Transmitters: 32.

Ireland

(625-line standards, System I)
Color: PAL System

Sets in use: 75,000 black & white; 992,000 color

Programs: 2.

Cable television service: Minority shareholder in systems serving 270,000 homes in Dublin, Waterford and Galway.

Radio Telefis Eireann, Dublin 4. Tel. 643111. Telex: 93700; 93747 (news). Fax: 838140.

Programs originate in Donnybrook studios, 2nd channel began operation Nov. 1978. Full program production facilities.

Personnel: Joe Barry, director general; R. K. Gahan, assistant director general; Liam Miller, director, TV programs; Joe Mulholland, director, news; Peter Branagan, director, production facilities & engineering; Gerald O'Brien, director, finance; Dermot O'Sullivan, director, corporate planning; Colm Molloy, director, sales & marketing; Christy Killeen, director, personnel; T. Quinn, secretary.

Hours of operation: RTE-1—10:30-23:30, average weekdays; 9:00-23:50, Sat.-Sun. (Winter). Network 2—14:30-23:30, average daily.

Rates: Peak 1 min., 5,400; 30 sec., 2,700 (Irish pounds).

Transmitters: 18.

Low power repeaters: 78.

Satellite earth stations: Receive only, one in operation.

Israel

(625-line standards, Systems B & G)
Color: PAL System

Sets in use: 1,000,000 black & white; 620,000 color

Programs: 3.

Israel Broadcasting Authority, IBA, Television House, Sarey Yisrael St., Romena, P.O. Box 7139, Jerusalem 91071. Tel. 301-333. Fax: 242-944. Telex: 25301. TV tape recording facilities.

Personnel: Uri Porat, director general; Haim Yavin, director, TV; Nathan Cohen, director, legal affairs & international relations; Yair Shtern, director, Hebrew news; Yosef Binya, director, TV in Arabic; David Hirschfeld, operations & production services; Yosef Zemach, director, Hebrew programs; Jacob Swery, director, engineering; Zvi Gil, director, international relations & sales; Fred Z. Stockheim, external relations engineering; Dafna Nachmias, film buyer.

U.S. Representative: Nisim Mish'al, IBA, c/o Mobile Video Service, 2139 Wisconsin

Ave. NW, Washington, DC 20007. Tel. 202-338-6260.

Transmitters operated by Ministry of Communications Engineering Services, P.O. Box 29107, Tel Aviv. Tel. 610211/610311. Yaacov Nitsan, engineer, Radio & TV Broadcasting Dept.

Hours of operation: Approx. 15:30-22:00 (GMT), daily.

Israeli Educational TV, IETV, Ministry of Education & Culture, 14 Klausner St., Ramat-Aviv, Tel Aviv, Israel. Tel. 414155. Started March 24, 1966.

Personnel: Yaacov Lorberbaum, director general; Johanna Prenner, director, programming; Irving Kaplan, director, production; Offira Shor, director, sales & film acquisition.

Hours of operation: 07:30-15:30 (GMT), daily.

Networks: One.

Transmitters: 17.

Low power repeaters: 46.

Satellite earth stations: Transmit/receive, one in operation. Owned & operated by Bezek, an Israeli communication company.

Italy

(625-line standards, Systems B & G)
Color: PAL System

Sets in use: 6,713,427 black & white; 7,817,077 color

Programs: 13 nationwide programs.

Direct broadcasting satellite: Planned.

Rai-Radiotelevisione Italiana, RAI-TV, Viale Mazzini 14, 00195 Rome. RAI-TV operates a franchise TV system which manages the First Network (VHF), Second Network & Third Network (UHF). Began: April 1954.

Personnel: Claudia Dematte, president; Leo Bizzi, vice president; Gianni Locatelli, director general; Giovanni Salvi, deputy director general, TV networks.

U.S. Office: RAI Corp., 1350 Ave. of the Americas, New York, NY 10019. Tel. 212-468-2500.

Networks: 24; 3 national, 21 regional.

Transmitters First Network: 89.

Low power repeaters First Network: 1,532.

Transmitters Second Network: 76.

Low power repeaters Second Network: 1,504.

Transmitters Third Network: 80.

Low power repeaters Third Network: 1,404.

Transmitters of French & Swiss programs for Valle D'Aosta: 2.

Low power repeaters of French & Swiss programs for Valle D'Aosta: 56.

Satellite earth stations: One in operation.

Approximately 691 privately operated local television stations which are not government licensed are in operation. About 162 of these are affiliated with nine television organizations: Canale 5 (Silvio Berlusconi, owner); Milan, Italia 1; Retequattro (Silvio Berlusconi, 50%); Rete A, Euro-TV, Elfante, TV Port, Rete Capri & Pan TV. The remainder are independent.

Ivory Coast

(625-line standards, System K)
Color: SECAM System

Sets in use: 200,000 black & white; 35,000 color

Networks: One.

Radiodiffusion Television Ivoirienne, RT. 1. B.P. 883, Abidjan. Tel. 321116. Telex: 2293 (Dirtele).

Personnel: Frederic Kouame, director general; Lucien Kouakou, deputy director, programs; Serge P. Aoulou, deputy director, information; Ivan Baguinoff, deputy director, improvements; Charles Tiemele Kouande, deputy director, broadcasting; Joseph Diomande, inspector in charge of news; Jean Bergmann, technical director; Danlele Beni-Claverie, director, TV.

Hours of operation: 12:30-13:30, 10:00-22:30, weekdays; 17:30-22:30, Sun. & holidays. Educational programming: 8:00-12:00, 14:30-17:30, every day except Thurs., Sat. afternoon & Sun.

Transmitters: 10.

Low power repeaters: 3.

Jamaica

(Modified 625-line standards, U.S. channeling)
Color: NTSC System

Sets in use: 400,000
Networks: One.

Jamaica Broadcasting Corporation, JBC, 5 South Odeon Ave., P.O. Box 100, Kingston 10, Jamaica, W.I. Tel. 926-5620. Telex: 2218. All stations carry same program originating in Studio Centre, Kingston. TV tape recording facilities; OB facilities.

Personnel: Claude Robinson, general manager; B. C. (Tino) Barovier, deputy general manager & sales & marketing director; Gladstone Wilson, director, radio programs; Desmond Elliott, director, TV programs; Donat Buckner, director, TV production; Alma Blair, director, religious programming; Martin Darien, chief engineer, TV; Leslie Campbell, chief engineer, radio; Vernon Spencer, chief engineer, support services; Milton Phipps, financial controller; Lois Gayle, manager, public & international affairs; Norma Webb-Brown, corporation secretary.

HALF-WAY-TREE-KINGSTON: Ch. 11. ERP 1-kw.

Hours of operation: 5:30 a.m.-9:00 a.m., noon-midnight, Mon.-Thurs.; 5:30 a.m.-9:00 a.m., noon-1:00 a.m., Fri.; 5:30 a.m.-1:00 a.m., Sat.; 5:30 a.m.-midnight, Sun.

Rates: Peak 60 sec., 2,850; 45 sec., 878; 30 sec., 1,425; 15 sec., 713; 10 sec., 475 (Jamaica dollars).

Transmitters: 8.
Repeaters: One.

Low power repeaters: 3.

Satellite earth stations: Receive only, 2 in operation.

Japan

(525-line standards, System M)
Color: NTSC System

Sets in use: 10,000,000 black & white; 80,000,000 color

Programs: 7; 5 national commercial, 2 public.

Direct broadcasting satellite: 2. One each operated by NHK & Japan Satellite Broadcasting Inc.

Cable television service: Systems in operation serving 4,266,030 subscribers.

Japan Broadcasting Corp. (NHK), 2-2-1 Jinnan, Shibuya-ku, Tokyo 150-01. Tel. 81-3-3465-1111. Fax: 81-3-3469-8110. Telex: NHK 22377, 24338. Cable: RADIONHK TOKYO. NHK is a public broad-

caster, non-commercial, non-governmental, financed by receiving fees with 34 million households.

Board of Governors: Shoichiro Kobayashi, chairman; Kil Nakamura, Daizo Kusayanagi, Yutaka Ogata, Hiroshi Ogata, Yuriko Fukuda, Saburo Masuda, Kimikazu Matsuyama, Nakao Ishida, Sadao Fujino, Keiko Nakamura, Akira Aoki & Minoru Shioya.

Personnel: Mikio Kawaguchi, president; Yoshiro Nakamura, vice president; Shulchi Morikawa, general managing director & director general, engineering; Katsuji Ebisawa & Kazuo Nakamura, general managing directors; Ken Soga, Akira Saito, Morihisa Nakai, Hirobumi Kanno, Masayuki Arase & Naoyuki Kohno.

NHK General Bureaus: Washington Bureau: Room 706, 2030 M Street N.W., Washington, DC 20036. Tel. 202-828-5180. Fax: 202-828-4571. New York Bureau: 1177 Ave. of the Americas, 33rd Floor, New York, NY 10036. Tel. 212-704-9898. Fax: 212-704-4075. London Bureau: 4 Millbank Westminster, London SW1P 3JA. Tel. 71-393-8110. Fax: 71-393-0193. Bangkok Bureau: 6F MOT Bldg., Thai TV Ch. 9, 63/1 Rama 9 Rd., Bangkok 10310, Thailand. Beijing Bureau: 7-2-53 Waijiao Gongyu, Jianguomenwai, Beijing. Tel. 532-1251. Fax: 532-2943. Seoul Bureau: KBS 4F, 18, Yoido-Dong Youngdunpoku, Seoul. Sydney Bureau: c/o Beyond Communications Unit 14, 175 Gibbes St., Chatswood N.S.W. 2067, Sydney. Tel: 2-417-8473. Fax: 2-417-8474. Paris Bureau: 3 Rue de l'Arivee 75015, Paris. Tel. 1-4327-9899. Fax: 1-4322-7351. Moscow Bureau: U.L. Myaskovskogo 7 Moscow. Tel. 095-291-8566. Fax: 095-291-8820. Berlin Bureau: c/o ABC News Al-Moabit 91D, 10559 Berlin. Tel. 30-3916091. Fax: 30-3935044.

Regional Headquarters: 3-43, Banba-cho, Higashi-ku, Osaka. Tel. 06-941-0431. 1-11-1 Higashi Sakura, Higashi-ku, Nagoya. Tel. 082-247-6161. 2-11-10, Ote-machi, Naka-ku, Hiroshima. Tel. 0822-47-6161. 2-7 Chibajo-machi, Kumamoto. Tel. 0963-53-2151. 1-11-1 Nishikicho, Sendai. Tel. 0222-25-8811. 1-1, Oodori, Nishi, Chuo-ku, Sapporo. Tel. 011-251-0111. 5, Horinouchi, Matsuyama. Tel. 0899-41-4121.

Hours of operation: 6:00-24:00, daily.

Networks: 2.
Transmitters: 97.
Low power repeaters: 6,905.

The National Association of Commercial Broadcasters in Japan (Nippon Minkan Hoso Remmei), Bungei Shunju Bldg., 3-23, Kiol-cho, Chiyoda-ku, Tokyo 102. Tel. 03-3265-7481. Fax: 03-3261-2860.

Personnel: Koichiro Kuwata, president; Shigetaka Isaka, Kazuo Takahashi, Shichiro Murakami, vice presidents; Tsuneto Matsuzawa, executive director; Hisao Aoki, counsellor, international relations; Eisuke Shibasaki, secretary general. Members, 175 companies (57 operating radio, 82 operating TV only & 36 operating both radio & TV) are commercial. TV: VHF—48 companies, 482 translators; UHF—69 companies, 6,824 translators.

Asahi National Broadcasting Co. Ltd., 1-1-1 Roppongi, Minato-ku, Tokyo 106. Tel. 3587-5111. Tokyo: Ch. 10, 50 kw. Kunio Ito, president; Yasubumi Hiyoshi, director, international relations.

Fuji Television Network Inc., 3-1 Kawada-cho, Shinjuku-ku, Tokyo 162. Tel. 3353-1111. Tokyo: Ch. 8, 50 kw. Hisashi Hieda, president; Juichi Maruo, deputy general manager, news division.

Nippon Television Network Corp., 14 Nibancho, Chiyoda-ku, Tokyo 102. Tel. 5275-1111. Tokyo: Ch. 4, 50 kw. Seichiro Ujiiie, president; Haruo Kubo, director general, International operations.

Television Tokyo Channel 12 Ltd., 4-3-12 Toranomon, Minato-ku, Tokyo 105-12. Tel. 3432-1212. Tokyo: Ch. 12, 50 kw. Naomichi Sugino, president; Norihiro Shimamura, manager, international division.

Tokyo Broadcasting System Inc., 3-6 Akasaka, 5-chome, Minato-ku, Tokyo 107. Tel. 3584-3111. Tokyo: Ch. 6, 50 kw. Hirozo Isozaki, president; Toyonobu Ueda, president, international division.

Hours of operation: 5:30-26:00, daily. Tokyo, 24 hrs.

Rates: Peak hour, 3,800,000; peak 15 sec., 1,050,000 (yen).

Transmitters: 117.
Repeaters: 714.
Low power repeaters: 6,475.

Jordan

(625-line standards, Systems B & G)
Color: PAL System

Sets in use: 250,000
Programs: 4; 1 Arabic, 1 foreign, 1 educational and 1 space channel.

Jordan Radio and Television Corporation, P.O. Box 1041, Amman, Jordan. Tel. 773111-3; 777151; 638760; 638860; 638960. Commercial Department, Box 2398, Amman, Jordan. Tel. 642211; 642212.

Receives programs from neighboring countries.

Personnel: Radi Alkhas, director general; Ibrahim Shahzabah, director, television; Ali Abu-Kwaik, director, engineering; Lina Gress, director, international relations & training; Zeid Fareez, controller, general programs; Fatima Masri, head of program acquisition; Abdul Halim Arabiyyat, controller, general news; Awad Al-Zu'bi, director, administration & finance; Waleed Sinnaoui, acting director, commercial department.

Hours of operation: 3:00 p.m.-midnight, Sat.-Thurs.; 10 a.m.-midnight, Fri.

Rates: Peak 60 sec., 530; 45 sec., 480; 30 sec., 430; 15 sec., 330 (dinars).
Transmitters: 10.
Repeaters: 30.
Low power repeaters: 104.
Satellite earth stations: 4 in operation.

Kampuchea

(625-line standards, System B)
Color: PAL System

Sets in use: 200,000 black & white; 300,000 color

Networks: One.
Direct broadcasting satellite: Planned, estimated completion 1997.

Voice of the Kampuchean People, Television of Cambodia (CTV), No. 19 Rd. 242, Phnom Penh. Tel. 2 4449; National Radio, Rue 106, Bd. Acharmien. Tel. 2 3369.

Personnel: Mao Ayuth, director general, TVK (national TV); Vann Seng Ly, director general, national radio; Tan Yan, deputy director general, national radio; Him Suong, director, TV; Kem Kunawath, director, news & information; Chan Thy, artistic director; Uy Thuon, technical director; Sam Sarin, program director.

BATTAMBANG—Ch. 7. ERP 10 w.

KOMPONG CHAM—Ch. 10. ERP 10 w.
KOH KONG—Ch. 6. ERP 10 w.
KOMPONG SOM—Ch. 6. ERP 10 w.
PHNOM PENH—Ch. 7. Transmitter 10 kw, ERP 100 kw (radius of 100 km). Started on Ch. 8 in Jan. 1962. Began color broadcasts in June 1986. Broadcasting in Essai. Ch. 9. ERP 1 kw.

Hours of operation: 4 hrs., 7 days a week.
Rates: Peak hour, 108,000; 30 sec., 900 (riels).

Transmitters: One
Low power repeaters: 5.
Satellite earth stations: Transmit/receive, one in operation.

Kenya

(625-line standards, System B)
Color: PAL System

Sets in use: 300,000 black & white; 200,000 color

Kenya Broadcasting Corp. (K.B.C.), P.O. Box 30456, Nairobi. Tel. 334567.

Personnel: P. O. Okundi, managing director; S. M. Anabwani, deputy managing director; W. I. Ikapel, corporation secretary; J. Mungai, marketing manager; B. M. Muinde, assistant manager, TV technical services; J. P. Thiong'o, assistant manager, radio technical services; K. Maritim, editor-in-chief; G. A. Ayleke, senior principal technical officer, TV; A. K. Kabutha, senior principal technical officer, radio; D. K. Githua, principal technical engineer, radio; W. Mugwe, controller of TV programs; I. Mwakesi, controller of radio programs; C. Opiyo, chief TV news editor; F. Omasete, chief radio news editor; R. O. Masiaaya, chief news editor; Greg Adambo, controller of TV programs (Mombasa).

NAZERAS—Ch. 6. ERP 10 kw.
NAIROBI—Ch. 4. ERP 10 kw. Started Oct. 1962.

NYAMBENE—Ch. 11. ERP 10 kw.
NYERI—Ch. 10. ERP 10 kw.

TIMBOROA—Ch. 2. ERP 10 kw.
Hours of operation: 16:00-24:00 weekdays; 12:00-24:00 weekends & public holidays.

Rates: Peak 60 sec., 11,250; 45 sec., 9,475; 30 sec., 7,500; 15 sec., 4,500 (Kenyan shillings).

Transmitters: 2.
Repeaters: 3.
Satellite earth stations: Transmit/receive, one in operation.

Korea

(525-line standards, System M)
Color: NTSC System

Sets in use: 2,947,200 black & white; 6,384,984 color

Networks: 3; one educational, 2 commercial.

Cable television service: 1 system; 10,000 homes passed.

Direct broadcasting satellite: Planned, estimated completion 1996.

Korean Broadcasting System, KBS-TV, H.L.C.K., 18 Yoido-dong, Youngdunpogu, Seoul 150-790, Korea. Tel. 781-1000; International Relations: 781-2400; 781-2477; 781-2423, 781-2424. Telex: KBSKB K24599; KBSKA K28220 (News). Cable: KBS SEOUL

Personnel: Suh-Young Hoon, president; Kim Doh-Jin, managing director, corporate planning & international relations; Sohn Young-Ho, managing director, radio & TV;

International TV Directory

Bae Hak-Chul, managing director, KBS news & sports; Cho Chan-Kil, managing director, broadcast operations & engineering; Kim Hak-Young, managing director, audience relations & promotion; Yoon Hyuck-Ki, managing director, finance & treasury; Lee Jung-Suk, general manager, SORTO; Park Basic, director, international relations; Chol Dong-Ho, manager, international relations & ABU/EBU liaison officer.

SEOUL—Ch. 7. ERP 457.1 kw. Ch. 9. ERP 111.2 kw. 24 regional stations. TV tape recording facilities. Started Dec. 1961. Began color transmission 1980; stereo broadcasts 1985.

Rates: Peak 1 hour, 41,780; 30 sec., 4,640 (U.S. dollars).

Transmitters: 81.

Low power repeaters: 422.

Satellite earth stations: Transmit/receive, 2 in operation.

Munhwa Broadcasting Corp. No. 31, Yoido-dong, Youngdungpo-gu, Seoul 150-728, Korea. Tel. 784-2000. Fax: 82-2-782-3094; 82-2-789-2851. Telex: MBC NEWS K22203. Cable: MBC HLKV Seoul. TV tape recording facilities. Started Aug. 1969.

Personnel: Sung-Koo Kang, president & chief exec. officer; Min-Shik Kim, senior executive managing director; Khee-Chu Kim, auditor; Yun-Hyun Lee, executive managing director, planning & coordination; In-Tae Cha, executive managing director, programming; Young-Koo Kang, executive managing director, news & sports; Chang-Ung Youk, executive managing director, production; Chong-Hwan Kim, executive managing director, operations & engineering; Myung-Ho Chang, executive managing director, administration & finance; Young-Bok Kim, director, international relations & ABU/EBU liaison officer.

SEOUL—Ch. 11. ERP 326.6 kw.

Hours of operation: 6:00-10:00 a.m. & 5:30 p.m.-12:00 a.m., weekly.

Rates: Peak 30 sec., 6,478,300 (Korean won).

Transmitters: 20.

Repeaters: 12.

Low power repeaters: 159.

People's Democratic Republic of Korea

(North Korea)

(625-line standards, System D)

Color: PAL System

Sets in use: 500,000

PYONGYANG—Govt. operates eleven stations.

Transmitters: 11.

Note: No additional information available.

Kuwait

(625-line standards, Systems B & G)

Color: PAL System

Sets in use: 8,000 black & white; 820,000 color

Programs: 2.

Kuwait Television, Ministry of Information, P.O. Box 193, Safat-13002, State of Kuwait. Tel. 2415300-2415350. Cable: AL-IRSHAD.

Personnel: H. E. Jaber Mubarak Al-Hamad Al-Sabah, Minister of Information; Abdulaziz Mohammad Ja'afar, under secretary, Ministry of Information; Jawad A. Al-Mazeedi, director, engineering; Majeed

Mohammad Baghdadi, chief engineer, Kuwait television.

FAILAKA—Ch. 8 & Ch. 10. ERP 670 kw. Ch. 6. ERP 1.4 kw (experimental).

KUWAIT CITY—Ch. 24 & Ch. 39. ERP 12 kw.

MUTLAA—Ch. 5. ERP 1000 kw. Ch. 12. ERP 1000 kw. Ch. 45 & Ch. 47. ERP 4000 kw.

RAWDATAIN—Ch. 6. ERP 1500 kw.

TV tape recording facilities. Began color telecasting March 1973.

Hours of operation: 112 hours per week; 8 extra hours per day from June to mid-Sept.

Rates: Peak 30 sec. rate, 525 (dinars).

Transmitters: 18.

Low power repeaters: 2.

Satellite earth stations: Transmit/receive, 4 in operation; receive only, 4 in operation.

Note: Current information not available.

Laos

(System B)

Color: PAL System

Lao National TV, B.P. 310, Vientiane. Tel. 4475.

Latvia

(Systems D & K)

Color: SECAM System

Latvijas Valsts Televizija, 3 Zakusalas Emb., LV-Riga 1018. Tel. 200-400.

Personnel: Imants Rakins, director general; Ilmars Muul, deputy director general; Inese Vitkus, head of international relations.

Lebanon

(625-line standards, Systems B & G)

Color: SECAM System

Sets in use: 200,000 black & white; 1,500,000 color

Networks: 3.

Radiodiffusion Libanaise, Ministere de l'Information, Beirut, Lebanon. Tel. 346880. Telex: 20786. Cable: Radioliban.

Personnel: R. Fouad Hamdan, director, broadcasting; Louis Rizk, chief, technical department; Nizar Mikati, chief, programs department; Antoine Aoun, chief, cabinet; Fouzi Fehmy, chief, public relations section.

Tele-Liban S.A.L., P. O. Box 11-5054, Beirut, Lebanon. Tel. 450 100; 300 360. Tel. ex: 20923 TELEAD LE. Fax: 457 251. Cable: Tele-Liban Beirut. TV tape recording facilities.

Personnel: Georges Skaff, chairman & president; Mohammad Karime, assistant general manager, technical & administrative affairs; Alfred Barakat, assistant general manager, programs & production; Salim Tabet, administrative manager; Elias Abou Karam, technical manager; Khalil Moussallem, internal audit manager; Elias Zoghbi, manager, chairman's bureau; Arafat Hijazi, manager, news bulletin; Georges Najjar, assistant financial manager; Antoine Ramla, general secretary; Maha Salma, Jeanne Massaad, public relations.

Rates: Peak hour, 10,500; peak 30 sec., 5,800 (Lebanese pounds).

Transmitters: 7.

Low power repeaters: 1.

Lesotho

(System I)

Color: PAL System

Lesotho Television, Box 36, Maseru. Tel. 323561. Fax: 310003.

Personnel: T. Ntatsane.

Liberia

(625-line standards, System B)

Color: PAL System

Sets in use: 43,000 black & white; 16,000 color

Networks: One.

The Liberian Broadcasting System, LBS, P.O. Box 594, 1000 Monrovia, 10 Liberia. Tel. 271250.

Personnel: Alhaji G. V. Kromah, director general; J. Eustace Smith, deputy director general, broadcasting; Wellington Toh, deputy director general, administration; Jerome Davis, director, rural communications network; Peter K. Awadjie, controller; Issac Wesley, chief engineer; Ayodele Weah, asst. director general, administration; Aaron K. Paye, asst. director general, planning & research; Tommy Raynes, assistant director general, radio; David Washington, assistant director general, TV.

U.S. Representative: Intercontinental Services Ltd., 183 Madison Ave., New York, NY 10016. Tel. 212-679-3910.

United Kingdom Representative: Pearl & Dean International Advertising Ltd., 27 St. John Square, London EC1 M4BA. Tel. 01253-8197. Telex: 264123. Cable: INTERADS London.

BUCHANAN—Ch. 11. ERP 21 kw.

GBARNGA—Ch. 5. ERP 23 kw.

MONROVIA—Ch. E-6 (V-182.25, A-187.75). Transmitter 1 kw, ERP 5.75 kw. Started Jan. 1964. TV tape recording facilities. Ch. 8. ERP 68 kw.

TUBMANBURG—Ch. 10. ERP 25 kw.

Hours of operation: 18:00-24:00, Mon.-Fri.; 14:15-24:00, Sat.-Sun.

Rates: Peak hour, 456; 30 sec., 330 (U.S. dollars).

Transmitters: 5.

Libyan Arab Republic

(625-line standards, System B)

Color: SECAM System

Sets in use: 310,000

People's Revolutionary Broadcasting Corp. Television, P.O. Box 333, Tripoli. Tel. 32451. Telex: 20010.

Personnel: Yousef Debri, secy. general; Rajab El Salihien Ahmed, deputy director general; Muhamed Mustafa Ibrahim, director, administration; Abdulla El Miquiri, director, public relations; Amer Oun, director, planning; Amar El Mahjoob, director, technical department; Ibrahim Sakah, director, program department; Soliman El Azabi, director, news department; Mustafa Hudidan, director, finance department.

Transmitters: 12.

Low power repeaters: 2.

Satellite earth stations: In operation.

Lithuania

(Systems D & K)

Color: SECAM System

Lietuvos Radijas ir Televizija, S. Konarskio 49, LT-2674 Vilnius. Tel. 263383.

Personnel: Laimonas Tapinas, director general; Sanlius Sondeckis, managing director, TV; Artneras Banblys, head, international relations.

Luxembourg

(625-line standards, Systems B, G & L)

Color: SECAM & PAL Systems

Sets in use: 10,000 black & white; 90,000 color

Networks: 4.

Direct broadcasting satellite: Planned, estimated completion 1992.

Cable television service: 150 systems in operation, serving approximately 75,000 subscribers.

Note: Additional sets in neighboring Belgium, France, Germany & Netherlands receive RTL programs.

CLT Multi Media, 45, boulevard Pierre Frieden, L-1543 Luxembourg-Kirchberg. Tel. 42142-1. Fax: 42142-2760.

Personnel: Gaston Thom, president & director general; Jean-Pierre De Launoit, president, direction committee; Michel Delloye, Jacques Rigaud, deputy administrators; Jules Felten, deputy director general; Remy Sautter, deputy director, radio; Jean Stock, deputy director, TV; Leon Maack, technical director; Robert Mailliet, financial director; Paul Munchen, sales manager; Karin Schintgen, communications director.

LUXEMBOURG—Ch. 49. 30 kw.

VILLA LOUVIGNY—Ch. 7. 100 kw; Ch. 21. 1000 kw; Ch. 27. 1000 kw. TV tape recording facilities. Started Jan. 1955.

Hours of operation: 12:00-13:30 p.m. & 5:30-11:00 p.m., Mon.-Tues. & Thurs.-Fri.; 12:00-13:30 p.m. & 5:00-11:00 p.m., Wed. & Sat.; 12:00-2:30 p.m. & 5:00-11:00 p.m., Sun.; 12:30-1:30 p.m., Mon.-Sat.

Rates: Peak 30 sec., 240,000 (Luxembourg francs).

Transmitters: 4.

Satellite earth stations: Transmit/receive, 2 in operation; receive only, 18 in operation.

Macau

(625-line standards, Systems I)

Color: PAL System

Sets in use: 15,000 black & white; 30,000 color

Networks: One.

Teledifusao de Macau, S.A.R.L. 157-A Rua Francisco Xavier Pereira, Macau.

Personnel: Leung Kwok Kwong, managing director; Joao Nuno Nogueira, director; Tang Wai Hung, TV controller.

MACAU—Ch. 30, Ch. 32. ERP 2.5 kw each. Rates: Peak 30 sec., 4,500 (patacas).

Transmitters: 2.

Low power repeaters: One.

Satellite earth stations: Transmit/receive, one in operation; receive only, 2 in operation.

Macedonia

(625-line standards, systems B & G)

Color: PAL System

Networks: 3.

Radio-Television Skopje, Bulevar Goce Delcev bb, (9100) Skopje. Tel. (91) 112200. Fax: (91) 111821. Telex: 51157. Started May 1961.

Personnel: Tihomir Ilievski, director general; Slobodan Casulev, director, radio; Slobodan Trajkovski, director, TV; Eng. S. Curapov, technical director.
Transmitters: 5.
Low power repeaters: 73.

Madeira Islands
 (See Portugal)

Democratic Republic of Madagascar
 (625-line standards, System K)
 Color: SECAM System

Sets in use: 40,000 black & white; 20,000 color

Radio Television Malagasy, RTM, BP 442, Antananarivo, Madagascar. Tel. 223 81, 217 45.

Personnel: Simon Andriamialison, director; Joachim Andrianarisoa, deputy; Louis Rasamoelina, news manager; Jean Paul Razafimanantsoa, public relations manager; Hanta Rabesandratana, program manager; Niry Rakotontramala, production manager; Dieudonne Ramanamirija, chief engineer.

Transmitters: 2.
Low power repeaters: 30.

Malaysia

(625-line standards, System B)
 Color: PAL System

Sets in use: 520,000 black & white; 2,080,000 color
Networks: 3.
Direct broadcasting satellite: Planned.

Television Malaysia, Dept. of Broadcasting, Angkasapuri, 50614 Kuala Lumpur, Malaysia. Tel. Kuala Lumpur 2745333. Telex: MA 31383 (TV). Fax: 603-230-4735.

Programs are transmitted in four languages: Bahasa Malaysia, English, Mandarin and Tamil.

Personnel: Jaafar Kamin, director general; Tamimuddin A. Karim, deputy director general, programming; Lee Tian Chew, deputy director general, engineering; Ismail Mohd Jah, managing director, programs; Haji Zahari Saad, director, news/current affairs; Haji Abdullah Ghani Ismail, director, TV; Yap Swee Choon, director, radio; Madzhi Johari, director, IPTAR; Abd. Aziz Wok, director, Sabah; Salleh Pateh Akhir, director, Sarawak; Abdul Aziz Abas, director, northern region; Azhar Haji Ahmad, director, southern region; Baharin Tahir, director, eastern region.

Hours of operation: Network I—16:00-24:00, Mon.-Wed.; 12:00-24:00, Thurs.; 7:50-24:00, Fri.-Sun. Network II—17:00-24:00 Mon.-Thurs.; 14:00-24:00 Fri.-Sun. Rates: Peak 60 sec., 15,100; peak 30 sec., 7,700 (Malaysian ringgits).

Transmitters: 30.
Repeaters: 5.
Low power repeaters: 14.
Satellite earth stations: Transmit/receive, 4 in operation; receive only, 5 in operation.

Sistem Televisyen Malaysia Berhad (TV3), Box 11124, 50736 Kuala Lumpur, Malaysia. Tel. 2743111. Fax: 2748896. Telex: STMB MA 33014.

Studio: TV3 Broadcasting House, No. 18 Jalan Liku, Off Jalan Bangsar, 59100 Kuala Lumpur.

Personnel: Dato Mohd Noor Azam, chairman; Shamsul Khalid Ismail, chief operating officer; Talib Yatim, general manager, marketing; Mohd Noh Othman, studio project manager; Wan Mahani Dato Hj Wan Mahmood, secretary & legal manager; Abdul Hamid Mohamed, program manager; Mohd Radzi Thamby, special project manager; Mohd Zin Ibrahim, financial controller; Anthony Yeap, sales manager; Mohd Jaaffar Mohd Daud, engineering manager; Khalil Mohd Zain, news & current affairs manager.

BUKIT FRASER—Ch. 5. 3 kw. Started Dec. 10, 1991.

GENTING HIGHLANDS—Ch. 29. 30 kw. Started Dec. 24, 1988.

IPOH—Ch. 11. 10 kw. Started Nov. 1, 1985. JELEBU—Ch. 21. 3 kw. Started Oct. 21, 1991.

JOHOR BHARU—Ch. 26. 30 kw. Started Nov. 1, 1985.

KEDAH PEAK—Ch. 29. 30 kw. Started March 15, 1986.

KOTA BHARU—Ch. 27. 30 kw. Started Nov. 1, 1987.

KOTA KINABALU—Ch. 29. 30 kw. Started Sept. 7, 1988.

KUALA DUNGUN—Ch. 27. 3 kw. Started Dec. 1, 1987.

KUALA LUMPUR—Ch. 12. 10 kw. Started June 1, 1984.

KUALA TERENGGANU—Ch. 11. 1 kw. Started Nov. 1, 1987.

KUANTAN—Ch. 11. 10 kw. Started Nov. 1, 1987.

KUCHING—Ch. 12. 10 kw. Started Aug. 31, 1988.

MACHANG—Ch. 11. 1 kw. Started Sept. 3, 1988.

MOUNT OPHIR—Ch. 12. 10 kw. Started Nov. 1, 1986.

SANDAKAN—Ch. 11. 10 kw. Started Nov. 22, 1991.

SIBU—Ch. 11. 10 kw. Started Aug. 31, 1988.

TAIPING—Ch. 41. 2 kw. Started June 15, 1988.

TAMPIN—Ch. 23. 3 kw. Started June 1, 1988.

TAWAU—Ch. 12. 10 kw. Started Nov. 25, 1991.

Rates: Peak 30 sec., Filmlet/Video: \$6,900. **Transmitters:** 18.

Repeaters: 2.
Satellite earth stations: One in operation.

Maldives

(625-line standards, System B)
 Color: PAL System

Sets in use: 770 black & white; 5,833 color
Networks: One.

TV Maldives, Buruzmagu, Male 20-04, Republic of Maldives.

Personnel: Ibrahim Manik, director general, broadcasting; Hussain Mohammed, director, programming; Esa Ibrahim, senior engineer.

MALE—Ch. E-7. Transmitter 1 kw, ERP 11.75 kw.

Rates: 30 sec., 45 (rufiyas). **Transmitters:** One.
Satellite earth stations: Receive only, 2 in operation.

Mali

(System K)
 Color: SECAM System

Radiodiffusion Television du Mali, B.P. 171, Bamako. Tel. 224727; 224621. Transmitters: One.

Malta

(625-line standards, System B)
 Color: PAL System

Sets in use: 23,651 black & white; 132,475 color

Programs: One.
Cable television service: Operated by Melita Cable Malta.

Radio Television Malta, 75, St. Luke's Road, G'Mangia MSD 09, P.O. Box 82, Valletta, Malta. Tel. 249060; 225051. Fax: 244601. Telex: MW 1443.

Personnel: Manni Spiteri, chairman; Roland Flaminì, managing director; Charles Arriego, director, international relations; T. Portuguese, director; D. Cristina, director. **WARDAMANGA—Ch. E-10 (V-210.25, A-215.75). Transmitter 2 kw, ERP 10 kw. Started Sept. 1962.**

Hours of operation: 07:30-13:30; 16:00-24:00, Mon.-Fri.; 08:00-24:00, Sat.-Sun.

Rates: Peak 30 sec., 365 (U.S. dollars).

Transmitters: One.
Satellite earth stations: Transmit/receive, 4 in operation.

Martinique

(625-line standards, System K)
 Color: SECAM System

Sets in use: 49,300
Programs: 2.

Telediffusion de France, TDF, Immenble RCI Zone Industrielle, 97232 Le Lamentin Cedex 2, Martinique, French West Indies. Tel. 51.16.93.

Personnel: Jacques Riedweg, chief of district.

FORT de FRANCE—Ch. K-23, Ch. 26.

MARTINIQUE—Ch. K-4. Transmitter 0.5 kw. Ch. K-41. ERP 2 kw.

Transmitters: 2.
Repeaters: 2.
Low power repeaters: 10.

Mauritius

(625-line standards, System B)
 Color: SECAM System

Sets in use: 85,000 black & white; 25,000 color

Mauritius Broadcasting Corp., MBC-TV, Broadcasting House, 1 Louis Pasteur St., Forest-Side, Mauritius. Tel. 6-5000-3. Telex: IW 4230 Maubroad.

Personnel: D. Suraj Bali, director general; Anil Suraj Bali, deputy director general; Manda Boolell, general program organizer; Purmanand Ramackhan, Indian program organizer; Subash Jepaul, financial controller; Herbert St. Lambert, chief engineer; Trilock Dwarika, head of news; Bhinod Vithaldas, acting head of film unit; Bijaye Coomarr Madhou, head of current affairs & documentaries; Bagnaya Mullah, secretary; Yan Jankoo, public relations officer; Guy Dupuch, literary, artistic & musical organizer.

CUREPIPE—Ch. E-4. Transmitter 5 kw, ERP 15 kw. Started Feb. 1965. Low-power repeaters on Ch. E-7, E-9, E-12.

Hours of operation: 16:00-23:00, daily; 9:30-23:00, Sat.; 10:00-23:00, Sun.

Rates: Peak hour, 12,000; 30 sec., 830 (Mauritian rupees).

Transmitters: 7.

Low power repeaters: 3.
Satellite earth stations: One.

Mexico

(625-line standards, System M)
 Color: NTSC System

Sets in use: 3,330,000 black & white; 11,200,000 color

Networks: 11; 6 national, 5 regional.
Direct broadcasting satellite: Planned (Moteles II), estimated completion 1993.

Cable television service: Approximately 100 systems serving 532,249 subscribers.

Note: Stations listed originate programming; all others are repeaters.

Television Azteca, S.A. de C.V. (formerly Imevision), Periferico Sur No. 4121, Fuentes del Pedregal, 14141 Mexico D.F., Mexico. Tel.: 4201313. Fax: 4201308.

Personnel: Ricardo B. Salinas, chairman & chief executive officer; Jose Ignacio Suarez, president & chief operating officer; Moises Saba Masri, president; Jose Ignacio Morales, vice president, finance & chief financial officer; Gustavo Guzman, vice president, sales; Fernando A. Mariscal, vice president, communications & public affairs; Victor Hugo O'Farril, associate director general/production; Francisco Borrego, general counsellor; Marcel Vinay, program acquisitions director; Jose Ramon Fernandez, sports director; Raul Rodriguez, news director; Carlos Bukantz, operations director; Jaime Pontones, promotion director; Guillermo Zublaur, programming director; Emilio Manzur, transmissions director.

MEXICO CITY, Distrito Federal—XHDF-TV, Ch. 13. Transmitter 50 kw, ERP 312 kw. TV tape recording facilities. Network 1. Started Oct. 12, 1968.

MEXICO CITY, Distrito Federal—XHMT-TV, Ch. 7. ERP 271 kw. Network 2.

Transmitters: Network 1, 61; Network 2, 48.

Satellite earth stations: Receive only, 2 in operation.

Televisa S.A. de C.V., Av. Chapultepec 28, 06724 Mexico City, D.F. Tel. 709-3333. Fax: 709-0460.

Personnel: Emilio Azcarraga Milmo, chairman; Alejandro Burillo Azcarraga, executive vice president; Othon Velez, president, Television Division; Alejandro Sada Olivares, vice president; Rafael de Haro, vice president, sales; Emilio Azcarraga Jean, vice president, programming; Emilio Diez Barroso, vice president, news & special events; Justino Compean, president, Grupo Telesistema; Felix Araujo, vice president, operations.

Televisa S.A. de C.V. Umbrella group for 3 commercial networks (XEW-TV, XHTV-TV, XHGC-TV) and 1 non-commercial network (XEQ-TV).

MEXICO CITY, Distrito Federal—Televimex S.A., XEW-TV, Ch. 2. Transmitter 40 kw, ERP 64 kw. TV production facilities. Started Oct. 1951. Operated by Televisa S.A.

Personnel: Alberto Ciurana, operations director; David Pastrana, operations manager.

Rates: Peak 60 sec., 372,000,000; peak 30 sec., 186,000,000 (Mexican pesos).

Repeaters: 128.
Low power repeaters: 18.

Satellite earth stations: Transmit/receive, one in operation; receive only, 146 in operation.

MEXICO CITY, Distrito Federal—Television Gonzalez Camarena S.A., XHGC-TV, Ch. 5. Transmitter 40 kw, ERP 64 kw. TV production facilities. Started May 10, 1952. Operated by Televisa S.A.

International TV Directory

Personnel: Pedro Lascruain, operations director; Jose Ranulfo Concha, operations manager.

Rates: Peak 60 sec., 175,500,000; peak 30 sec., 87,500,000 (Mexican pesos).

Repeaters: 17.

Low power repeaters: 14.

Satellite earth stations: Transmit/receive, one in operation; receive only, 31 in operation.

MEXICO CITY, Distrito Federal—Televisión de Mexico S.A., XHTV, Ch. 4. Transmitter 40 kw, ERP 64 kw. TV production facilities. Started Sept. 1, 1950. Operated by Televisa S.A.

Personnel: Guillermo Gonzalez Camarena, operations director; Victor Manuel Vargas, operations manager.

Rates: Peak 60 sec., 28,800,000; peak 30 sec., 14,400,000 (Mexican pesos).

Repeaters: 38.

Low power repeaters: 3.

Satellite earth stations: Transmit/receive, one in operation.

MEXICO CITY, Distrito Federal—Fomento de Televisión Nacional S.A., XEQ-TV (formerly XHTM-TV), Ch. 9. Transmitter 20 kw, ERP 200 kw. TV production facilities. Started Nov. 1969. Non-commercial. Operated by Televisa S.A.

Personnel: Pablo Garcia Sainz, operations director; Irineo Martinez, operations manager.

Rates: Peak 60 sec., 4,800,000; peak 30 sec., 2,400,000 (Mexican pesos).

Repeaters: 38.

Satellite earth stations: Transmit/receive, one in operation.

TV de Culiacan S.A., Loma El Mirador, Frac. Lomas de Culiacan, Culiacan.

Personnel: Francisco Madero H., director general; Carlo H. Gama D., general manager; Carlos Corrales L., sales manager.

CULIACAN—XHQ-TV, Ch. 3. ERP 29.7 kw. Started Sept. 11, 1964. Repeats XHTV part-time.

Hours of operation: 17:00-23:00.

Antonio Suarez Reyes, Av. Punta Banda y Eugenia, Fraccionamiento Chapultepec, Ensenada.

ENSENADA, Baja California—XHS-TV, Ch. 23. ERP 226 w. Started Dec. 2, 1963. Repeats XHTV part-time.

Corporacion Tapatia de Televisión, S.A. de C.V., Av. Circunvalación No. 265 Col. Independencia, Guadalajara, Jalisco 44340.

Personnel: Clemente Sema, president & chief executive officer; Ignacio Martin del Campo, director; Raymundo Fomler, administrative manager; Carlos Sanchez, technical manager; Juan Neri, operations & programming manager; Fernando Ramos, information coordinator; Enrique Leon, sports coordinator.

GUADALAJARA, Jalisco—XEDK-TV, Ch. 6. ERP 73 kw. Started Aug. 23, 1960. Repeats XHTV part-time.

Rates: Peak one hour, 17,850; peak 60 sec., 1,275; peak 30 sec., 637.50 (U.S. dollars).

Satellite earth stations: Receive only, 2 in operation.

Televisora de Occidente S.A.

GUADALAJARA, Jalisco—XHG-TV, Ch. 4. ERP 100 kw. Started Aug. 18, 1961.

Universidad de Sonora.

HERMOSILLO, Sonora—XHUS-TV, Ch. 8. ERP 1 kw.

Televisión de la Frontera S.A., Vicente Guerrero 704, Ciudad Juarez.

JUAREZ, Chihuahua—XEJ-TV, Ch. 5. ERP 9.95 kw. Started May 3, 1954. Repeats XHTV part-time.

Televisión La Paz S.A., Apdo. Postal 222. **LA PAZ, Baja California—**XHK-TV, Ch. 10. ERP 8.2 kw. Started May 30, 1968. Repeats XHTV part-time.

Televisora de Leon Guanajuato S.A.

LEON, Guanajuato—XHL-TV, Ch. 10. Transmitter 25 kw, ERP 150 kw. Started March 26, 1968. Repeats XEW-TV. Originates local programming.

Jose Manuel Acosta Castaneda, Av. Chapultepec 28, 06724 Mexico D.F.

LOS MOCHIS, Sinaloa—XHCG-TV, Ch. 12. Transmitter 50 w, ERP 7 kw.

Televisora del Pacifico S.A.

MAZATLAN, Sinaloa—XHMZ-TV, Ch. 7. Transmitter 5 kw, ERP 63 kw. Started July 1969. Repeats XHGC-TV part-time. Also originates local programming.

Televisora de Yucatan S.A., Calle 60 No. 385, Merida.

MERIDA, Yucatan—XHY-TV, Ch. 3. ERP 38 kw. Started Jan. 29, 1963. Repeats XHTV part-time.

Rates: Peak hour, 1,184,400; 30 sec., 43,200 (Mexican pesos).

Sistema Teleyucatan S.A., Paseo de la Reforma No. 45, Piso 16, Mexico, D.F.

MERIDA, Yucatan—XHST-TV, Ch. 13. ERP 42.5 kw.

Rates: Peak hour, 1,184,400; 30 sec., 43,200 (Mexican pesos).

Televisora de Mexicali S.A., Apdo. Postal 1356, Mexicali.

MEXICALI, Baja California—XHBC-TV, Ch. 3. Transmitter 25 kw, ERP 84 kw. Started April 11, 1959.

Instituto Politecnico Nacional, Carpio 475 Col. de Santo Tomas, Mexico 17, D.F.

Personnel: Dr. Raul Talan Ramirez, director general; Jorge Velasco Ocampo, executive director; Jose Luis Espinoza, transmission director.

MEXICO CITY, Distrito Federal—XEIPN-TV, Ch. 11. ERP 300 kw. Non-commercial government station.

Repeaters: 3.

Cadena Televisora del Norte S.A., Espinoza Pte. 780, Monterrey.

MONTERREY, Nuevo Leon—XEFB-TV, Ch. 2. ERP 100 kw. Started Oct. 9, 1963. Repeats XHTV part-time.

Jesus D. Gonzalez, Paricutin Sur 316, Monterrey.

MONTERREY, Nuevo Leon—XHAW-TV, Ch. 12. Transmitter 10 kw, ERP 100 kw. Started Oct. 31, 1964.

Rafael Tijerina Carranza, Los Fresnos, km 5. 2P88, Nuevo Laredo.

NUEVO LAREDO, Tamaulipas—XEFE-TV, Ch. 2. ERP 21 kw. Repeats XHTV part-time.

Televisora del Yaqui S.A., Fernando Harrison Islas 424 Sur, Cerro Yucuribampo, Ciudad Obregon, Sonora.

Personnel: Francisco Madero Herrera, president; Carlos Sandoval Rodriguez, vice president; Javier Hernandez Camalich, general manager; Fernando Harrison Islas, chief engineer.

OBREGON, Sonora—XHI-TV, Ch. 2. ERP 100-kw. Started Aug. 26, 1965. Repeats XHTV part-time.

Rates: Peak hour, 10,000; peak 30 sec., 60 (U.S. dollars).

Transmitters: 1.

Repeaters: One.

Cable: Operates cable systems in Guaymas, Huatabampo, Los Mochis, Navojoa & Obregon.

Satellite earth stations: Receive only, one in operation.

XHPN-TV, Microondas 301, C.P. 26060, Piedras Negras, Coahuila.

Personnel: Raymundo Cruz Martinez, director general.

PIEDRAS NEGRAS, Coahuila—Ch. 3. ERP 5 kw. Repeats XEW-TV Tijuana, B.C.

Televisora del Golfo S.A., Bolivar 104, Col. Cambell, Tampico, Tamaulipas.

TAMPICO, Tamaulipas—XHGO-TV, Ch. 7. ERP 50 kw. Repeats XHTV part-time.

Flores y Flores Enc.

TAMPICO, Tamaulipas—XHFV-TV, Ch. 9. ERP 50 kw. Started March 1971. Repeats XHGC-TV part-time. Also originates local programming.

Radio Television S.A., 8253 Ronson Rd., San Diego, CA 92111. Tel. 619-279-6666.

TIJUANA, Baja California—XETV, Ch. 6. ERP 100 kw. Started Feb. 1953.

Televisora de Calimex S.A., Apdo. Postal 12, Tijuana.

Personnel: Jose Luis Guasch, general director; Kathia Bustillos, sales manager; Juan Urias, operations manager; Salvador Hernandez, technical manager. See also listing for XEWT-TV under San Diego, CA.

TIJUANA, Baja California—XEWT-TV, Ch. 12. Transmitter 10 kw, ERP 66 kw. Started July 1960. U.S. address: Box 434537, San Diego, CA 92143-4537. Phone: 619-528-1212. Repeats XHTV-TV part-time.

Rates: Peak one hour, 5,000; peak 30 sec., 500 (U.S. dollars).

Transmitters: 2.

Satellite earth stations: Receive only, 3 in operation.

Jose Manuel Acosta Castaneda, Mazatlan 31, Mexico, D.F.

TINAJAS-PARRAL, Chihuahua—XHJMA-TV, Ch. 3. Transmitter 1 kw, ERP 13 kw. Started Jan. 17, 1968.

Televisora de la Laguna S.A.

TORREON, Coahuila—XELN-TV, Ch. 4. Transmitter 1 kw, ERP 4 kw. Started Dec. 1958. Repeats XHGC-TV part-time. Also originates local programming.

XHIA-TV, Av. Juarez, No. 139 Pte., C.P. 27000. Tel. 2-49-63.

TORREON, Coahuila—XHIA-TV, Ch. 2. Transmitter 5 kw, ERP 30 kw. Started Dec. 21, 1966.

Micronesia

(System M)

Color: NTSC System

TV Station Pohnpei, KPON-TV, Central Micronesia Communications, Box 460, Kolonia, Pohnpei 96941.

TV-Station Truk, Truk State 96942.

TV-Station Yap, WAAAB-TV, Yap State 96942.

Moldava

(Systems D & K)

Color: SECAM

Televiziunea Nationala, Str. Mioritsa 1, 277028 Chisinau. Tel. 233446. Fax: 723352.

Personnel: Andrian P. Usatey, director general; Constantin Pirtac, director, TV; Boris Parfentiev, head, international relations.

Monaco

(625-line standards, Systems L, France & Monaco & G, Italy)

Color: SECAM (France & Monaco) & PAL (Italy) Systems

Sets in use: 18,000 color

Networks: 3.

Cable television service: One in operation.

Tele Monte-Carlo, TMC, 16 Boulevard Princess Charlotte, Monte Carlo MC-98090. Tel. 15-1617.

Personnel: Cesar Charles Solamito, president; M. Navadic, program director; Christian Micheu, technical director; Etienne Franzi & Herve Bourges, administrators; Genia Bomy Carlevaris, director, Eurovision relations.

MONTE CARLO Ch. F-8. ERP 50 kw. Ch. 30. ERP 500 kw. Ch. 33. ERP 0.05-kw. Ch. 35. ERP 40-kw. TV tape recording facilities. Started Nov. 1954.

Rates: Peak 60 sec., 19,630; peak 30 sec., 11,100 (French francs).

Transmitters: One VHF, L/SECAM; One UHF, L/SECAM; 2 VHF, G/PAL (in Monaco); 4 in France; 2 in Italy.

Repeaters: One in Monaco; 2 in France, 37 in Italy.

Low power repeaters: One.

Mongolia

(625-line standards, System D)

Color: SECAM System

Sets in use: 84,000 black & white; 56,000 color

Mongolian TV Center, Ulan Bator, Mongolia.

Personnel: Ganbaatar Bumba, director. **ULAANBAATAR ERP 5 kw. Repeats U.S.S.R. programming in part, also originates programming.**

Transmitters: 3.

Low power repeaters: 350.

Montserrat

(System M)

Color: NTSC System

Antilles TV Limited, Box 342, Plymouth. Tel. 491-2226. Fax: 491-4511.

Morocco

(625-line standards, System B)

Color: SECAM System

Sets in use: 966,651 black & white; 131,994 color

Networks: One.

Direct broadcasting satellite: Planned.

Radiodiffusion Television Marocaine, RTM, 1 rue El Brihi, Rabat, Morocco. Tel. 2127704963; 2127700319. Fax: 2127722047. Telex: 212736577.

Personnel: Mohamed Tricha, director general; Mohamed Issari, director, TV; Abdelrahman Achour, director, radio; M'Hamed Jamal Eddine Tanane, technical director;

Abdelatif Bekkall, foreign relations; Mehdi Bouzekri, chief, administrative & financial affairs; Mohamed Moudene, chief, TV editing; Abdellilah Khofit, chief, radio editing.
Transmitters: 26.
Low power repeaters: 70.
Satellite earth stations: 3 in operation.

Mozambique

(625-line standards, System G)
 Color: PAL System

Sets in use: 10,800 black & white; 10,600 color
Programs: One.

Televisao Experimental, C.P. 2675, Avenida Julius Nyerere 930, Maputo, Mozambique. Tel. 744788.

Personnel: Antonio Julio Botelho Montz, director general; Jaime Ferreira, technical director; Calane da Silva, information director; Luis Simao, commercial director; Arlindo Temre, programming director; Renato Carmuto, finance director.

MAPUTO—Ch. 33. Transmitter 1 kw. Tape recording facilities. Started Feb. 3, 1981. Hours of operation: 18:30-22:00, Sun. **Rates:** Peak 30 sec., 120 (U.S. dollars). **Transmitters:** One. **Satellite earth stations:** Transmit/receive, one in operation.

Namibia

(625-line standards, System I)
 Color: PAL System

Sets in use: 2,000 black & white; 42,000 color
Networks: One.
Direct broadcasting satellite: Planned.

Namibian Broadcasting Corp., P.O. Box 321, Windhoek 9000, Namibia.

Personnel: Nahum Gorelick, director general; J. Tobias, senior controller, programs; T. O. Emvula, senior controller, human resources; Maarten Venter, controller, technical services; Ulf R. Storm, control technician, network planning.

Main language: English.
KEETMANSHOOP—Ch. 4 (V-175.28, A-181.28). ERP 100 w.

KL WINDHOEK—Ch. 10 (V-223.25, A-229.25). ERP 5 w.

MARIENTAL—Ch. 10 (V-223.25, A-229.25). ERP 100 w.

OSHAKATI—Ch. 6 (V-191.25, A-197.25). ERP 100 w.

PAREISIS—Ch. 5 (V-183.22, A-189.22). ERP 100 w.

RUNDU—Ch. 4 (V-175.22, A-181.22). ERP 5 w.

ROESSING—Ch. 10 (V-223.28, A-229.28). ERP 1 w.

SIGNALBERG—Ch. 9 (V-215.25, A-221.25). ERP 2 kw.

Rates: Peak 30 sec., 1080 (rand). **Transmitters:** One. **Repeaters:** 8.

Low power repeaters: 6.
Satellite earth stations: Transmit/receive, one planned; receive only, 4 in operation.

Nepal

(625-line standards, System B)
 Color: PAL System

Sets in use: 300,000 black & white; 200,000 color
Programs: 2.

Nepalose Television Corporation, Singha Durbar, P.O. Box 3826, Kathmandu. Tel. 228447; 227290. Telex: 2548 NEPTV. Fax: 228312.

Personnel: Tapa Nath Shukla, general manager; Rabindra S. Rana, deputy general manager, technical; Madan K. Sharma, deputy director, administration & finance; Mahendra B. Shrestha, acting deputy director, planning implementation; Bhusan Dahal, manager, international relations.

KATHMANDU—Ch. 5. ERP 18.72 kw. POKHARA—Ch. 5. ERP 936 w. Rates: Peak 30 sec., 2250 (local ad); 4500 (foreign ad) (Nepalese rupees). **Transmitters:** One. **Low power repeaters:** 5.

Satellite earth stations: Transmit/receive, one in operation.

Netherlands

(625-line standards, Systems B & G)
 Color: PAL System

Sets in use: 6,075,000
Programs: 3.
Cable television service: 385 systems in operation serving 5,350,000 subscribers.

Nederlandse Omroepprogramma Stichting, (Private broadcasting organizations working together within public system), P.O. Box 26444, 1200 JJ Hilversum, Netherlands. Tel. 773197. Telex: 43470. Cable: NOS.

Personnel (Executive Board): A. van der Louw, chairman; W. Bekkers, audience research department; R. van den Dolder, legal department; Louis Heinsman, international relations; W. van Beusekom, managing director, radio; E. van Westerloo, managing director, TV; B. Geersing, managing director, staff & services.

Hours of operation: 07:00-23:30, daily, average First Program; 15:30-23:30 average Second Program; 17:00-23:30, daily, average Third Program; educational programming, 18 hrs., weekly. Began color broadcasting Oct. 1967.

Advertising sold by Stichting Ether Reclame—STER.

Programs: 3.
Transmitters: 29; 4 VHF, 25 UHF.
Low power repeaters: 15.
Satellite earth stations: Eutelsat & 4 Intelsat in operation.

Netherlands Antilles

(625-line standards, System M)
 Color: NTSC System

Sets in use: 10,000 black & white; 40,000 color
Networks: 3.
Cable television service: One 4 channel system serving 2,000 subscribers.

Antilliaanse Televisie Maatschappij N.V., P.O. Box 415, Curacao, Netherlands Antilles.

TeleCuracao, PJC-TV, Box 415, Curacao, N.A. Tel. 611288. Telex: 3332 TELEC-NA. Personnel: Norbert Hendrikse, general manager; Yvonne Boekhouder, sales manager; Hubert van der Biest, program manager & film buyer; Jaime Rofina, asst. general manager; Anthony de la Paz, chief engineer.

WILLEMSTAD, Curacao—Ch. 8 (V-181.25, A-185.75). ERP 15 kw. Started Aug. 1, 1960. Increased power Jan. 1, 1973. Second channel, ERP 1 kw. Started Feb. 1982.

Hours of operation: 16:00-23:45, daily. **Rates:** Peak 1 hour, 840; 30 sec., 170 (U.S. dollars). Prime time, spot 60 sec., 257; 45 sec., 218; 30 sec., 204; 15 sec., 135 (N.A. florins). **Networks:** One. **Transmitters:** One. **Low power repeaters:** One. **Satellite earth stations:** Receive only, 3 in operation.

TeleAruba, PJA-TV, Box 392, Oranjestad, Aruba, N.A. Tel. 47302.

Personnel: Myra Maduro-Arends, general manager; Sidney L. Salas, station manager; Gerda M. Salas, sales manager; Demetrio Maduro, program manager; Miguel Rogo, chief engineer.

ORANJESTAD, Aruba—Ch. 13. Transmitter 500 w, ERP 3 kw. Started Sept. 29, 1963. Second channel, ERP 1 kw. TV tape recording facilities. Started July 1983.

Hours of operation: 6:00 p.m.-midnight, daily.

Rates: Peak 30 sec., 89.14; Program hour, 701.71 (U.S. dollars).

Transmitters: One. **Low power repeaters:** One.

New Caledonia

(625-line standards, System K)
 Color: SECAM System

Sets in use: 29,500
Networks: One.

Radiodiffusion Francaise D'Outre Mer, RFO, P.O. Box 327-3, Noumea. Tel. 274327. Fax: 281252.

Personnel: Fred Jouhaud, manager.

NOUMEA—Ch. K-6. Transmitter 50 watts. Started Oct. 1965.

Transmitters: One. **Low power repeaters:** 22.

New Zealand

(625-line standards, System B & G)
 Color: PAL System

Sets in use: 2,000 black & white; 1,600,000 color
Networks: 2.

Television New Zealand Ltd., 100 Victoria St. West, P.O. Box 3819, Auckland, New Zealand. Tel. 377 0630. Fax: 375 0979

Personnel: Norman Geary, chairman; Brent Harman, group chief executive; Darryl Dorrington, deputy group chief executive; Graeme Wilson, general manager, television networks; Tony Gray, corporate director, finance; Rod Comellius, corporate director, resources; John McCready, director, programs; Michael Stedman; director, natural history; Paul Norris, director, news & current affairs; John Knowles, director, sports; Neville Lane, controller, engineering; Aline Sandilands, general manager, public relations; Noel Vautier, company secretary & general counsel.

TVNZ operates two television networks—Television 1, transmitted from Avalon television complex in Lower Hutt, near Wellington & Channel 2, transmitted from Auckland studios. Both networks are operated by Television New Zealand Ltd.

Hours of operation: TV-1, 96 hours weekly; Ch-2, 124 hours weekly.

Rates: Peak 30 sec., 3,500-9,000 (regional), 11,000-14,000 (national) (New Zealand dollars).

Transmitters: 60. **Low power repeaters:** 780.

Satellite earth stations: Transmit/receive, 5 in operation.

TV3, Private Bag 92626, Symonds St., Auckland. Tel. 77 9730. Fax: 302 2321.

Personnel: Gery Smith, director, engineering & operations. **Transmitters:** 2.

Nicaragua

(625-line standards, System M)
 Color: NTSC System

Sets in use: 400,000 black & white; 85,000 color
Networks: 1.

Sistema Nacional de Television, Managua D.N., Nicaragua. Tel. 660028; 660879. Telex: 1226 SNTV.

Personnel: Miguel Schiebel, director general; Juliana Arana, news director; Ismael Recinos, program director; Reynaldo Martinez, technical director; Harvey Rodriguez, administrative director.

BLUEFIELDS—Ch. 9. ESTELI—Ch. 9.

JINOTEGA—Ch. 9.

MANAGUA—Ch. 6. Transmitter 25 kw, ERP 150 kw. Started Dec. 1961. Ch. 2 (Commercial). Transmitter 20 kw, ERP 100 kw. Started Nov. 1968. TV tape recording facilities.

MATAGALPA—Ch. 9. SAN JUAN DEL SUR—Ch. 9.

SOMOTO—Ch. 9. Hours of operation: Ch. 6, 4:00-11:00 p.m., Mon.-Fri.; 9:00 a.m.-11:00 p.m., Sun; Ch. 2, 5:00-11:00 p.m., Mon.-Fri.; noon-11:00, Sun.

Rates: Peak hour, 500; 30 sec., 60 (U.S. dollars).

Transmitters: 3. **Low power repeaters:** 6. **Satellite earth stations:** Transmit/receive, 2 in operation; receive only, 2 in operation.

Niger

(625-line standards, System K)
 Color: SECAM System

Sets in use: 20,000 black & white; 15,000 color
Networks: One.

Office de Radiodiffusion Television du Niger, ORTN, B.P. 361, Niamey. Tel. 72 2272. Telex: 5229 NI.

Voix du Sahel (Radiodiffusion Sonore), B.P. 361, Niamey. Tel. 72 2272.

Tele Sahel (Television Nationale), B.P. 309, Niamey. Tel. 72 31 53.

Personnel: Abdou Souley, director general; Issouf Zoudi, technical director; Yacouba Mayaki, director, TV; Adamou Mamare, director, radio.

Hours of operation: 7:30-12:30 & 15:30-18:30.

Rates: Peak 30 sec., 110,000 (CFA francs). **Transmitters:** 11.

Low power repeaters: 8. **Satellite earth stations:** Transmit/receive, 5 in operation; receive only, 5 in operation.

Nigeria

(625-line standards, System B)
 Color: PAL System

Sets in use: 3,800,000 black & white; 1,300,000 color
Networks: One.

Direct broadcasting satellite: Planned.

International TV Directory

Nigerian Television Authority, NTA, Television House, Ahmadu Bello Way, Victoria Island, Private Mail Bag 12036, Lagos, Nigeria. Tel. 01-615154, 01-615949, 01-614900. Telex: 22536. Cable: NVISION. Began operation 1959.

Personnel: Shyngle Wigwe, director general. NTA Directors: Alhaji Saka Fagbo, commercial; Mallam Kere Ahmed, corporate affairs; Isaac Wakombo, engineering; Mallam Yaya Abubakar, news; Dr. Victoria Ezeokoli, programs; Patrick Iyohegh, national productions; Alhaji Abdulrahman Micika, Abuja project; Godwin Ugwu, special duties; Sulemonu Momodu, finance.

Rates: Peak hour, 55,000; 60 sec., 6,000; 30 sec., 4,125 (naira).

Transmitters: 39.

Repeaters: 33.

Low Power repeaters: One.

Satellite earth stations: Transmit/receive, 23 in operation.

Norway

(625-line standards, System B & G)
Color: PAL System

Sets in use: 21,984 black & white; 1,504,123 color
Programs: One.

Direct broadcasting satellite: Tele-X, D-MAC

Cable television service: Over 100 systems in operation serving approximately 40% of population.

Norsk Rikskringkasting, NRK, Bjornstjerne Bjornsons Plass 1, 0340, Oslo, Norway. Tel. 22 45 90 50. Telex: International Relations—76820 nrut n. Fax: 22 45 74 40. Eurovision Office—71794 tvp n. Fax: 22 45 72 52.

Began operation Aug. 1960. All transmitters carry same program. Main studios in Oslo & regional studios in Alesund, Bergen, Bodo, Elverum, Forde, Karasjok, Kristiansand, Lillehammer, Porsgrunn, Stavanger, Tromso, Trondheim & Vadso have tape recording facilities; Bergen, Trondheim & Tromso have production equipment & studios; most others have at least ENG production facilities.

Personnel: Einar Forde, director general; Olav Nilssen, deputy director; Jan Erik Larsen, director, finance & administration; Hanne Lochstoer, director, information & public relations; Geir Jan Sundal, technical director; Else Holthe Moll, director, personnel; Harald Boe, director, regional services; Kent Nilssen, director, TV programs; Tor Fuglevik, director, radio programs.

Transmitters: 48.

Low power repeaters: 2,550.

Satellite earth stations: Transmit/receive, one in operation.

Oman

(625-line standards, Systems B & G)
Color: PAL System

Sets in use: 1,400,000 color

Networks: One.

Direct broadcasting satellite: Planned.

Directorate General TV, Ministry of Information, P.O. Box 600 Muscat, Postal Code 113, Sultanate of Oman. Tel. 603222. Fax: 605032. Telex: 5265 INFORM ON. TV tape recording facilities.

Personnel: Khamis Al-Rifai, director general, TV; Ali Abdulla Al-Mujheni, director general, radio; Hamad Yahya Al-Kindy, director general, technical affairs, TV & radio; Nasir Seif Al-Wadhahi, chief engineer,

TV studios; Dr. Abood Hamed Al-Sawafi, chief engineer, radio; Fathiya Mubarak Al-Hinal, director, foreign services.

Hours of operation: 8:30-1:00, approx., daily.

Transmitters: 15.

Low power repeaters: 36.

Satellite earth stations: Transmit/receive, 6 in operation.

Pakistan

(625-line standards, System B)
Color: PAL System

Sets in use: 1,292,785 black & white; 696,115 color
Programs: One.

Pakistan Television Corp. Ltd., Constitution Ave., Box 1221, Islamabad, 44000 Pakistan. Tel. 822194-822195, 828651-828655, 819041-819045, 810951-810953. Telex: RP-5833. Fax: 823406. Cable: PAKTEEVEE.

Personnel: Haji Muhammad Akram, chairman; Ahmed Hassan Sheikh, managing director; Fazal Kamaal, director, educational TV; Mutee-ur-Rahman, director, finance; Akhtar Mehmood Dad, director, engineering; Majid Khan, director, sports; Zaheeruddin Bhatti, director, international relations; Nisar Hussain, director, current affairs; Mumtaz Hamid Rao, director, news; Zaman Ali Khan, director, academy; Muhammad Nisar Hussain, director, programmes; Abdul Karim Baloch, general manager, Islamabad; Amir Imam, general manager, Karachi; S. M. Anwar, general manager, Lahore; Akhtar Viqar Azim, general manager, Peshawar; Muhammad Arbab Khan, general manager, Quetta; Shaukat Pervaiz, general manager, educational TV.

ISLAMABAD—Ch. 8. ERP 180 kw. Akhtar Viqar Azim, general manager.

KARACHI—Ch. 4. ERP 80 kw. Amir Imam, general manager.

LAHORE—Ch. 5. ERP 400 kw. Rafiq Ahmad Warraich, general manager.

PESHAWAR—Ch. 10. ERP 170 kw. Muhammad Arbab Khan, general manager

QUETTA—Ch. 5. ERP 125 kw. Mustafa Kamal Mandokhel, general manager.

Hours of operation: 17:30-23:30 approx., Sat.-Thurs.; 16:30-23:30, Fri.

Rates: Peak one hour, 235,660; peak 30 sec., 14,530 (rupees).

Transmitters: 5.

Low power repeaters: 25.

Satellite earth stations: Transmit/receive, 2 in operation; receive only, 2 in operation.

Panama

(525-line standards, System M)
Color: NTSC System

Sets in use: 250,000 black & white; 320,000 color.

Networks: 6; 3 commercial, 3 non-commercial.

Direct broadcasting satellite: Planned.

Cable television service: 1 system in operation serving 8,000 subscribers.

Corporacion Panamena de Radiodifusion S.A., RPC-TV, P.O. Box 1795, Panama, 1 Panama, R.P. Tel. 25-0160. Telex: 368622 EREPECE.

Personnel: Fernando Eleta, president; Lloyd O'Meally, general manager; Yolanda de Varela, sales director; Jose Silveira, chief engineer; Julio Miller, news director; Itzel

Vasquez, programming director; Cesar De Leon, production manager.

BOQUETE—Ch. 4. Transmitter 1 kw.

CERRU PUNTA—Ch. 4.

COLON—Ch. 12. Transmitter 1 kw.

EL VALLE—Ch. 12. Transmitter 6 kw.

HATO VOLCAN—Ch. 4.

LA PALMA—Ch. 5.

PANAMA CITY—Ch. 4. Transmitter 32 kw,

ERP 200 kw. TV tape recording facilities.

Started March 1960.

SANTIAGO—Ch. 4.

SONA—Ch. 7.

VOLCAN BARU—Ch. 12.

Hours of operation: 6:45 a.m.-1:00 a.m.,

Mon.-Fri.; 8:30 a.m.-1:00 a.m., Sat. & Sun.

Rates: Peak 30 sec., 445 (U.S. dollars).

Transmitters: One.

Repeaters: 9.

Satellite earth stations: Receive only, one in operation.

Telesora Nacional S.A., TVN-2, P.O. Box 6-3092, El Dorado, Republic of Panama. Tel. 36-2222. Fax: 36-2987. Cable: TEN-ASA.

Personnel: Herman J. Henriquez, managing director; Pedro A. Diaz A., general manager; Jimmy de la Guardia, vice president; Mariangela Arauz, sales manager; Felix Camargo O., comptroller; Luz Maria Noli, news director; Roberto Lau, chief programming; Heldi Henriquez, programming director; Rolando Guerra, technical director, engineering; Ricardo Paredes, sports director.

CERRO AZUL, PANAMA CITY—Ch. 2. Transmitter 20 kw, ERP 500 kw. Originates programs and has TV tape recording facilities. Started April 1962.

Hours of operation: 6:30 a.m.-12:00 midnight (EST).

Rates: Peak hour, 4,000; peak 30 sec., 200 (U.S. dollars).

Transmitters: 2.

Repeaters: 4.

Low power repeaters: 6.

Satellite earth stations: Receive only, 2 in operation.

Television Educativa Canal Once, TV 11, Estafeta Universitaria, Universidad de Panama, Panama. Tel. 69-3755/ 3848/ 3641/3516.

Personnel: Dionis Vega, director general;

Ileana Golcher, deputy director general;

Jose Luis Lasso de la Vega, chief engineer;

Pedro Montanez, chief of continuity;

Oswaldo Rodriguez, chief of operation;

Rita de Dunkley, chief producer; Argelis M. de Jurado, administrator.

PANAMA CITY—Ch. 11. Transmitter 5 kw, ERP 92 kw. TV tape recording facilities.

Started Jan. 22, 1978.

Hours of operation: 5 p.m.-10 p.m., Mon.-Fri.; 10 a.m.-5 p.m., Sat.

Transmitters: One.

Telemetro Canal 13, Medios Panamenos S.A., P.O. Box 8-116, Panama 8. Tel. 69-2122.

Personnel: Nicolas Gonzalez-Revilla, president; Bolivar Marquez, general manager;

Leonardo Vargas, comptroller; Alejandro Carrasco, director, engineering.

PANAMA—Ch. 13. Transmitter 10 kw, ERP 316 kw. Started Oct. 13, 1981.

Hours of operation: 1:00 p.m.-12:30 a.m.

Rates: Peak one hour, 5,000; peak 30 sec., 250 (U.S. dollars).

Transmitters: 5.

Repeaters: 10.

Low power repeaters: 6.

Satellite earth stations: Receive only, 3 in operation.

Paraguay

(625-line standards, System N)
Color: PAL System

Sets in use: 300,000 black & white; 700,000 color

Networks: 2.

Direct broadcasting satellite: Planned.

Cable television service: 2 systems serving 2,000 subscribers.

Television Cerro Cora S.A., Av. Carlos A. Lopez 572, Asuncion, Paraguay. Tel. 84222/5. Telex: 370PY.

Personnel: Alcides Riveros, president; Jalli Safuan, executive director; Norberto Fabiani, commercial manager; Pedro B. Medina Albomo, production director.

ASUNCION—Ch. 9 (V-187.25, A-191.75). ERP 60 kw. TV tape recording facilities.

Started Sept. 29, 1965.

Hours of operation: 11:30-00:30, daily; 08:00-00:30, Sat.-Sun.

Rates: Peak hour, 5,000; 30 sec., 300 (U.S. dollars).

Transmitters: 2.

Repeaters: One.

Low power repeaters: 3.

Satellite earth stations: Transmit/receive, one in operation; receive only, one in operation.

Teledifusora Paraguaya S.A., 8 Proy Lambare, Asuncion, Paraguay. Tel. 332823-6. Telex: 33503 PY. Fax: 310 399.

Personnel: Nestor Lopez Moreira, director.

ASUNCION—Ch. 13. ERP 300 kw.

Transmitters: 2.

Repeaters: 11.

Telesora Itapua S.A., Canal 7, Avda. Irarazabal & 25 de Mayo, Encarnacion, Paraguay. Tel. 071-4450, 071-4560.

Personnel: Jorge Mateo Granada, general manager; Hector Granada, chief, press;

Nidia Navarro, controller; Aproniano Martinez, engineer.

ENCARNACION—Ch. 7 (V-175.25, A-179.75). ERP 50 kw. TV tape recording facilities. Started Nov. 3, 1976.

Hours of operation: 17:00-00:30, Mon.-Fri.; 08:00-00:30, Sat.-Sun.

Transmitters: One.

Note: Current information not available.

Telesora Del Este S.A., Area 5, Itaipu-Ciudad Pte. Stroessner-Alto Parana. Tel. 061-8859.

Personnel: Amancio Villaiba Vera, general manager; Oscar Escobar, press manager.

CIUDAD PRESIDENTE STROESSNER—Ch. 8. ERP 50 kw. TV tape recording facilities.

Started Dec. 24, 1979.

Hours of operation: 17:00-00:00, daily; 08:00-00:30, Sat.-Sun.

Transmitters: 4.

Low power repeaters: 2.

Peru

(525-line standards, System M)
Color: NTSC System

Sets in use: 2,431,500

Programs: One.

Radio Continental TV S.A., Avenida Independencia No. 56, Box 856, Arequipa. Tel. 232020.

Personnel: J. Antonio Umberto Delgado, general manager; Jose Linares Bezoid, program manager; Dante Simoni, chief engineer;

Fernando Ruiz de Somocurcio, regional manager; Alejandro Umberto B., sales manager.

AREQUIPA—Ch. 6. Transmitter 8 kw. TV tape recording facilities.
Hours of operation: Average 17 hours daily.
Rates: Peak one hour, 2,110,640; peak 30 sec., 256,967 (Peruvian Sol).
Programs: One.
Transmitters: One.
Repeaters: 16.
Low power repeaters: 10.
Satellite earth stations: Planned.

Ministry of Education, OAD-TV, Ministerio de Educacion Publica Direccion de Cultura, Lima. Tel. 275737.
Personnel: R. Garrido M., director general; A. E. Mousalve, director, engineering.
LIMA—Ch. 7. Transmitter 100 w, ERP 150 w. Started Jan. 1958.
Programs: One.
Transmitters: One.
Note: Current information not available.

Compania Peruana de Radiodifusion S.A., OAX44-TV, Casilla 1192, Lima. Tel. 728985.
Personnel: Nicanor Gonzalez, managing director; Mauricio Arbula, general manager; Hernah Delago, deputy general manager; Carlos Sotelo, financial & administrative manager; Dante Capella, technical manager.
LIMA—Ch. 4. Transmitter 3 kw, ERP 6 kw. Started Dec. 1958.
Programs: 5.
Transmitters: One.
Repeaters: 72.
Rates: 30 sec., 500 (U.S. dollars).
Satellite earth stations: 2 in operation.

Panamericana Television S.A., Av. Arequipa 1110, Lima 1, Peru. Tel. 718920.
Personnel: Eduardo Bruce Montes de Oca, general manager; Miguel Villa Gutierrez, technical manager; Alfredo Marcilio, sales manager.
LIMA—OAY4A-TV, Ch. 5. Transmitter 60 kw, ERP 257 kw. TV tape recording facilities.
Rates: 1,015 (U.S. dollars).
Programs: One.
Transmitters: 12.
Repeaters: 80.
Note: Current information not available.

Philippines

(525-line standards, System M)
Color: NTSC System

Sets in use: 5,108,300 black & white; 2,800,000 color
Programs: 6; 5 private, one government.
Direct broadcasting satellite: Planned.
Cable television service: 4 systems in operation serving approximately 2,000 subscribers.

Intercontinental Broadcasting Corp., Capitol Hills, Diliman, Quezon City. Tel. 97-61-37, 97-65-65.
Personnel: Jose T. Jalandoni, general manager; Connie Lao, administrative director; Tex B. Panganiban, sales manager; Tony Lienes, production manager; Francisco Villanueva Jr., provincial network manager; Francisco Evangelista, merchandising manager; Pedro Seraspe, engineering manager; Eduardo Ranosa, news & public affairs manager; Honorio Gumangan, finance manager.
QUEZON CITY—Key station: Ch. 13. Transmitter 25 kw, ERP 851 kw. Started Feb. 1, 1975.
Hours of operation: 9:00-16:00 (GMT).
Rates: Peak 30 sec.: 7,500 (pesos).
Networks: One.
Transmitters: 8.

Low power repeaters: 25.

Republic Broadcasting System Inc., GMA Radio-Television Arts, EDSA, Diliman, Quezon City, Metro Manila, Philippines.
Personnel: Menardo R. Jimenez, president & chief executive officer; Antonio D. Seva, executive vice president & senior vice president, news & public affairs; Graciano P. Gozun, senior vice president, finance; Emilio S. Solidum, senior vice president, engineering; Roberto V. Barreiro, senior vice president, network operations; George G. Padolina, acting senior vice president, radio operations; Juan S. Cruz Jr., corporate treasurer.

QUEZON CITY—Ch. 7. Metro Manila, 50 kw, ERP 1000 kw. Tel. 99-50-41; 99-70-21 to 24. Telex: 63467 GMARTS PN. Fax: 63-2-8163042.

LUZON—Ch. 7. Metro Manila, Transmitter 50 kw; Ch. 7. Naga City, Transmitter 0.1 kw; Ch. 12. Legaspi, Transmitter 0.1 kw; Ch. 12. Palawan, Transmitter 0.1 kw; Ch. 13. Iriga, Transmitter 1 kw.

VISAYAS—Ch. 6. Iloilo City, Transmitter 1 kw; Ch. 10. Bacolod City, Transmitter 5 kw; Ch. 7. Cebu City, Transmitter 30 kw; Ch. 5. Roxas City, Transmitter 0.1 kw; Ch. 5. Dumaguete, Transmitter 0.1 kw; Ch. 4. Tacloban, Transmitter 5 kw.

MINDANAO—Ch. 12. Iligan City, Transmitter 0.1 kw; Ch. 7. Butuan City, Transmitter 0.1 kw; Ch. 12. Cagayan de Oro, Transmitter 1 kw; Ch. 7. Davao City, Transmitter 1 kw; Ch. 12. Cotabato City, Transmitter 0.25 kw; Ch. 3. Zamboanga City, Transmitter 1 kw; Ch. 5. Dazamis City, Transmitter 0.1 kw; Ch. 5. Tagum, Transmitter 10 kw; Ch. 7. General Santos City, Transmitter 0.1 kw.
Rates: Peak hour, 47,950; 30 sec., 23,975 (pesos).

Networks: One.
Transmitters: One.
Repeaters: 18.
Low power repeaters: 15.
Satellite earth stations: Transmit/receive, one in operation; receive only, 25 in operation.

Radio Philippines Network Inc., Broadcast City, Capitol Hills, Diliman, Quezon City. Tel. 977661-66. Telex: 63886 KAYBEE PN. Three major networks. Color TV tape recording facilities. Satellite coordinating center.

Personnel: Paul T. Panares, president & general manager; Antonio Soriano, engineering manager; Frankie Abao Jr., news manager; Casey Francisco, asst. general manager, programming; Wilma Galvante, production manager; Eduardo G. Fernandez, asst. general manager, TV operations; Chilo C. Arceo, asst. general manager, TV sales; Rino M. Basilio, general manager, radio.

QUEZON CITY—Ch. 9. Transmitter 25 kw, ERP 851 kw.
Hours of operation: 9 a.m.-midnight.
Rates: Peak 30 sec., 14,500 (pesos).
Networks: One.
Transmitters: 7.
Low power translators: 20.

Maharlika Broadcasting System, MBS, Broadcast Plaza, Bohol Ave., Quezon City. Tel. 977667. Telex: 7404.
Transmitters: One.
Satellite earth stations: One in operation.

Catholic Welfare Organization, DYAF-TV, 2307 Pedro Gil, Santa Ana, Manila. Tel. 58-48-28.

Personnel: S. Manapol, general manager; Fr. Jose A. Rodrigalvarez, station manager; Jean C. Camarista, sales, traffic & pro-

CHARACTERISTICS OF TELEVISION STATIONS

(C.C.I.R. Report 308, Xth Plenary Assembly, Geneva, 1963)

System	No. of Knes	Ch. width MHz	Vision band-width MHz	Vision sound separation	Vestigial side-band	Vision modulation	Sound modulation
A	405	5	3	-3.5	0.75	Pos.	AM
B	625	7	5	+5.5	0.75	Neg.	FM
C	625	7	5	+5.5	0.75	Pos.	AM
D	625	8	6	+6.5	0.75	Neg.	FM
E	819	14	10	+11.15	2	Pos.	AM
F	819	7	5	+5.5	0.75	Pos.	AM
G	625	8	5	+5.5	0.75	Neg.	FM
H	625	8	5	+5.5	1.25	Neg.	FM
I	625	8	5.5	+6	1.25	Neg.	FM
K	625	8	6	+6.5	0.75	Neg.	FM
L	625	8	6	+6.5	1.25	Pos.	AM
M	525	6	4.2	+4.5	0.75	Neg.	FM
N	625	6	4.2	+4.5	0.75	Neg.	FM

Field frequency: System M, 60 cycles per second, all other systems 50 cycles per second.
Picture frequency: System M, 30 cycles per second, all other systems 25 cycles per second.
Line frequency: System A, 10.125 kHz, systems E and F, 20.475 kHz, system M, 15.75 kHz, all other systems, 15.625 kHz.

gram manager; Abraham Habaradas, chief engineer.
BACOLOD CITY—Ch. 10. Transmitter 5 kw. Started Oct. 4, 1974.
Rates: Peak one hour, 5000; spot 60 sec., 200; peak 30 sec., 72 (local); spot 60 sec., 3000; peak 30 sec., 7,800 (national) (pesos).
Transmitters: One.
Networks: 2.

Southern Broadcasting Network, 3881 E. Vallejo St., Santol Sta. Mesa, Metro Manila. Tel. 61-24-49; 60-94-56.

Personnel: Carmen B. Pacquing, president & general manager; Isabela B. Pacquing Jr., vice president, asst. general manager; Roman B. Pacquing Jr., vice president.

DAVAO CITY—DXSS-TV, Ch. 7. Pacquing & Sons Bldg., McArthur Hwy., Bangkal, Davao City, Philippines. Tel. 8733, 8142. Transmitter 10 kw, ERP 120 kw. Started Oct. 1975.

Hours of operation: 9 a.m.-midnight.
Rates: Peak hour, 15,000; 30 sec., 1,500 (pesos).
Transmitters: 2.

Zamboanga TV Corp., DYLL-TV, Pioneer 3 Zamboanga, Campaner St., Zamboanga City, 7801. Tel. 22-07. Manila sales office: Room 305, Margarita Bldg., J. P. Rizal Cor., Cardona St., Makati Metro Manila. Tel: 88-24-70.

Personnel: Armando A. Lopez, president & general manager; Felipe M. Rama Jr., vice president, sales & Manila manager; Max Enriquez Jr., station manager; Andy Navarro, chief engineer.

ZAMBOANGA CITY—Ch. 3. Transmitter 2.5 kw, ERP 3 kw. Started Sept. 1974. Affiliated with Republic Broadcasting System, GMA, Ch. 7, Manila.

Hours of operation: 11:00 a.m.-11:30 p.m.
Rates: Peak hour, 12,000; peak 30 sec., 420; 60 sec., 700; 30 sec., 350 (national prime time); 60 sec., 420; 30 sec., 210 (national non-prime); local rates: 60% of national rates (pesos).
Transmitters: One.

First United Broadcasting Corp., DXLA-TV, 787 Vito Cruz St., Metro Manila. Tel. 58-30-82.

Personnel: Clara L. Labregat, president; Vic R. Solis, management counsel; Erbie Fabjan, station supervisor.
ZAMBOANGA CITY—Ch. 9. Transmitter 1 kw. TV tape recording facilities. Started May 17, 1978.
Hours of operation: 11:30 a.m.-1:30 p.m.; 5:00 p.m.-12:30 a.m., Mon.-Fri. 9:00 a.m.-12:30 a.m., Sat.-Sun.
Transmitters: One.
Note: See also American Armed Forces stations.

Poland

(625-line standards, Systems D & K)
Color: SEGAM System (TVP1); PAL System (TVP2 & DBS)

Sets in use: 2,090,000 black & white; 8,910,000 color
Networks: 2.

Direct broadcasting satellite: One in operation (TV Polonia, on Entelsat II). Started March 31, 1993 to Europe from Iceland to Northern Africa, from Portugal to Russia and Kazakhstan. Broadcasts 17.5 hours daily.

Cable television service: Systems in operation serving approximately 2,640,000 subscribers across Poland.

Telewizja Polska S.A., TVP P-35, U1. J.P. Woronicza 17, 00-950, Warsaw, Poland. Tel. 47-85-01. Fax: 437408. Telex: 825331 rtv PL. Telewizja Polska S.A. operates two national programs, eleven regional stations and one satellite channel.

Personnel: Wieslaw Walendziak, chairman; Danuta Celinska-Begjier, programming director; Maciej Pawlicki, director, Ch. 1; Maciej Domanski, director, Ch. 2; Leszek Wasiuta, director, TV Polonia; Jacek Bochenek, director, TV news agency; Aleksandra Frykowska, director, educational TV.
Hours of operation: 19.5 hours daily (TVP1); 15.5 hours daily (TVP2).

GDANSK—Ch. 37. ERP 500 kw.
KATOWICE—Ch. 21 & Ch. 23. ERP 500 kw each.

KRAKOW—Ch. 23. ERP 500 kw.
LODZ—Ch. 13. ERP 10 kw.
LUBLIN—Ch. 2. ERP 5 kw. Ch. 36. ERP 500 kw.

International TV Directory

POZNAN—Ch. 27. ERP 500 kw. Ch. 29. ERP 1000 kw.
SZCZECIN—Ch. 30. ERP 500 kw.
WARSZAWA—Ch. 11. ERP 60 kw.
WROCLAW—Ch. 25. ERP 1000 kw. Ch. 30. ERP 500 kw.
Transmitters: 45.
Repeaters: 36.
Low Power Repeaters: 194.
Satellite earth stations: In operation.

Portugal

(625-line standards, Systems B & G)
Color: PAL System

Sets in use: 1,719,460.

Programs: 2.

Direct broadcasting satellite: One in operation. Started June 10, 1991 to Europe, Africa & part of Asia.

Radiotelevisao Portuguesa E. P., Av. 5 de Outubro 197, 1094 Lisboa Codex. Tel. 7931-774, 763-141. Mailing address: Apartado 2934, Lisboa. Cable: TELVISA LISBOA. Fax: 7931758. Telex: 14527 (external relations & general matters); 12102 CTP (technical matters); 12858 (news). General Management, Direction of Programs & External Relations Division: Av. 5 de Outubro 197, 1094 Lisboa Codex.

Personnel: Dr. A. Victor Coelho, chairman; Dr. A. Costa Freitas, vice president; Dr. J. L. Alves da Cunha, Dr. F. Rocha & Dr. F. Veloso, board members; J. E. Moniz, director, programming & news; Ismael Augusto, technical director; A. Cerqueira, director of emission; Jose Eduardo Moniz, secretary general; V. E. Teves, director, external relations; Maria Manuela Furtado, director, international relations.

Radiotelevisao Comercial, RTC, 17 Av. Fontes Pereira de Mello, Lisbon, holds exclusive contract for commercial TV advertising on RTP.

BORNES—First program, Ch. 7. ERP 5 kw. Started Nov. 1977; Second program, Ch. 25. ERP 10 kw. Started Jan. 1983.

FOIA—First program, Ch. 8. ERP 2 kw. Started Feb. 1982; Second program, Ch. 47. ERP 10 kw. Started Feb. 1982.

GARDUNHA—First program, Ch. 8. ERP 1 kw. Started Nov. 1989; Second program, Ch. 34. ERP 2 kw. Started Nov. 1989.

LEIRANCO—First program, Ch. 8. ERP 2 kw. Started July 1989; Second program, Ch. 34. ERP 5 kw. Started July 1989.

LISBON—First program, Ch. 7. ERP 10 kw. Started Nov. 1957; Second program, Ch. 25. ERP 10 kw. Started Dec. 1968.

LOUSA—First program, Ch. 3. ERP 12 kw. Started Nov. 1957; Second program, Ch. 26. ERP 20 kw. Started April 1971.

MARAO—First program, Ch. 6. ERP 5 kw. Started July 1988; Second program, Ch. 35. ERP 10 kw. Started July 1988.

MAROFA—First program, Ch. 5. ERP 2 kw. Started Jan. 1983; Second program, Ch. 48. ERP 10 kw. Started Jan. 1983.

MENDRO—First program, Ch. 5. ERP 5 kw. Started Dec. 1965; Second program, Ch. 27. ERP 20 kw. Started Jan. 1972.

MONTEJUNTO—First program, Ch. 6. ERP 5 kw. Started Nov. 1970; Second program, Ch. 46. ERP 10 kw. Started Nov. 1970.

MOSTEIRO—First program, Ch. 24. ERP 1 kw. Started Nov. 1988; Second program, Ch. 21. ERP 1 kw. Started Nov. 1988.

MURO—First program, Ch. 2. ERP 10 kw. Started Dec. 1966; Second program, Ch. 27. ERP 10 kw each. Started April 1971.

PALMELA—First program, Ch. 22. ERP 2 kw. Started Nov. 1987; Second program, Ch. 32. ERP 2 kw. Started Nov. 1987.

PORTO—First program, Ch. 9. ERP 10 kw. Started Dec. 1957; Second program, Ch. 41. ERP 10 kw. Started July 1970.

SAN MIGUEL—First program, Ch. 6. ERP 2 kw. Started April 1982; Second program, Ch. 31. ERP 10 kw. Started June 1982.

S. MACARIO—First program, Ch. 47. ERP 2 kw. Started April 1987; Second program, Ch. 50. ERP 2 kw. Started April 1987.

VALENCA—First program, Ch. 7. ERP 1 kw. Started Oct. 1988; Second program, Ch. 46. ERP 2 kw. Started Oct. 1988.

Hours of operation: First Program 09:00-24:00, daily. Second Program 09:00-24:00, daily. Teletext news 09:00-24:00, daily.

Rates: Peak 60 sec., 2,235,000; 30 sec., 1,565,000; 15 sec., 1,207,000. Azores & Madeira: Peak 60 sec. 105,000, 30 sec. 74,000 (escudos).

Programs: 2.

Transmitters: 35.

Repeaters: 9.

Low power repeaters: 71.

Satellite earth stations: Transmit/receive, 4 in operation (3 Intelsat, 1 Eutelsat); receive only, 5 in operation (3 Intelsat, 2 Eutelsat).

Qatar

(625-line standards, Systems B & G)
Color: PAL System

Sets in use: 50,000 black & white; 260,000 color

Programs: 2.

Qatar Television & Broadcasting Service, Ministry of Information & Culture: P.O. Box 1836, Doha, Qatar. Tel. 831444; 831448 (Undersecretary, Ministry of Information); 831434 (Director of Administration). Telex 4229 INFOR DH. Fax: 832288; 831518. Qatar Television: P.O. Box 1944, Ooha, Qatar. Tel. 894444; 864575 (Director of TV); 864518 (Director of Engineering). Telex: 4040 TEEVEE DH. Fax: 0974-864511. Qatar Broadcasting Service: P.O. Box 1414, Doha, Qatar. Tel. 864575 (Director of Television); 894215 (Head of Engineering). Telex: 4597 QRADIO DH. Fax: 894202.

Personnel: H. E. Hamad Abdul Aziz Al-Kuwari, Minister of Information & Culture; Mana Al-Hajiri, Undersecretary, Ministry of Information; Abdul Latif Al-Kuwari, director, administration & finance; Abdul Rahman Saif Al-Madhadi, assistant undersecretary, radio & television; Saad Mohammed Al-Rumailhi, director, TV; Mubarak Jeham Al-Kuwari, director, radio; Hussain Abdullah Jaffar, director of engineering, TV & radio; Abdullah Al-Haj, director of news, TV & radio; Abdul Wahab Al-Mutawa, assistant director, TV.

DOHA—Ch. 9 (V-203.25, A-208.75). Transmitter 2 x 5 kw, ERP 200 kw. Ch. 37. Transmitter 2 x 20 kw, ERP 695 kw.

JAMILIYA—Ch. 11 (V-217.25, A-222.75). Transmitter 2 x 5 kw, ERP 600 kw. Ch. 49 (V-695.25, A-700.75). Transmitter 2 x 20 kw, ERP 1170 kw. Ch. 52 (V-719.25, A-724.75). Transmitter 2 x 20 kw, ERP 1170 kw. TV tape recording facilities. Started Aug. 1970.

Hours of operation: 3 p.m.-midnight, Sat.-Thurs.; 9 a.m.-midnight, Fri.

Rates: Peak 30 sec., 1,750 (riyals).

Transmitters: 5.

Repeaters: 10.

Low power repeaters: 5.

Satellite earth stations: Transmit/receive, 3 in operation; receive only 3 in operation.

Reunion

(625-line standards, System K)
Color: SECAM System

Sets in use: 73,900

Networks: 2.

RFO, BP 309, 97309, St. Denis de la Reunion. Tel. 213-456.

Personnel: Jean-Pierre Lannes, manager.
ST. DENIS DE LA REUNION—Ch. 22. Transmitter 25 w. Network 1 started Dec. 1964. Network 2 started 1983.

Transmitters: Network 1, 5; Network 2, 2.

Repeaters: Network 1, 14.

Romania

(625-line standards, Systems D & K)
Color: PAL System

Sets in use: 3,500,000 black & white; 500,000 color

Networks: 2.

Radioteleviziunea Romana, Calea Dorobantilor 191, P.O. Box 63-1200, 71281 Bucharest, Romania. Tel. 633-47-10; 679-32-90. Telex: 11251. Fax: 3129800/6330157.

Personnel: Paul Everac, general manager; Nicolae Stanciu, deputy general manager; Dionisie Sincan, deputy general manager; Stefan Dragan, secretary general; Violeta Odean, director, international relations; Grigore Sandulescu, commercial director.
Hours of operation: Program 1: 14:00-24:00, Mon.; 7:00-24:00, Tues.-Fri.; 9:00-1:00 a.m., Sat.; 8:30-1:00 a.m., Sun. Program 2: 14:00-23:00, daily.

Rates: 60 sec., 320, 8:00-15:00, Mon.-Fri.; 60 sec., 480, 8:00-15:00, Sat.-Sun. (U.S. dollars).

Transmitters: Program 1, 41; Program 2, 7.

Repeaters: 18.

Low power repeaters: Program 1, 388.

Satellite earth stations: Transmit/receive, 2 in operation (Intelsat); one in operation (Eutelsat).

Russian Federation

(625-line standards, System O)
Color: SECAM System

Sets in use: N.A.

Networks: 4.

Radiotelevideniei Ostankino, Pyatnitskaya 25, 113326 Moscow. Tel. 2157238. Fax: 2151324.

Personnel: Alexander Yakovlev, chairman; Eduard Sagalaev, director general TV; Georgy Zaroubian, director, foreign relations; Valentin Khlebnikov, technical director.

Ostankino has two programs. Both are distributed nationally and to other former U.S.S.R. republics on a time-shifted basis.

Satellite earth stations: In operation.

Rossiiskoe Teleradio, 5-ia ul. Yamskogo polya 19/21, 125124 Moscow. Tel. 2500511. Fax: 2131054.

Personnel: O.M. Poptsov, president; Anatoli G. Lyosenko, director general; Sergei V. Erofeev, head, international relations; S.D. Bunevitch, technical director.

Rossiiskoe is distributed nationally and to other former U.S.S.R. republics on a time-shifted basis.

Satellite earth stations: In operation.

St. Kitts & Nevis

(525-line standards, System M)
Color: NTSC System

Sets in use: 2,400 black & white; 3,500 color

Networks: One.

Cable television service: One system in operation serving 1,500 subscribers.

ZIZ Television, Springfield, P.O. Box 331, Basseterre, St. Kitts, West Indies. Tel. 2621.

Personnel: Goldwin O. Caines, general manager; Francis Haynes, sales manager; Vincent A. F. Grey, chief engineer.

BASSETTERRE—Ch. 5. Transmitter 5 kw, ERP 20 kw. TV tape recording facilities. Started Dec. 1972.

Hours of operation: 4:00 p.m.-12:30 a.m., daily.

Rates: Peak hour, 200; peak 30 sec., 100 (U.S. dollars).

Transmitters: One.

Low power repeaters: 3 in operation at Bayford's, Otley's & Nevis.

St. Pierre & Miquelon

(625-line standards, System K)
Color: SECAM System

Sets in use: 1,000 black & white; 5,000 color

Networks: 2.

RFO, BP 4227-97500, St. Pierre. Tel. 508 41.38.24.

Personnel: Edem Joseph, regional director; Beugin Daniel, technical director.

CAP A L'AIGLE—Ch. 4. Transmitter 100 w. Ch. 31. Transmitter 500 w.

SAINT PIERRE, PHARE de GALANTRY—Ch. 39. Transmitter 5 w. Ch. 45. Transmitter 10 w.

SAINT PIERRE, VILLE—Ch. 8. Transmitter 50 w. Started April 1967. Ch. 55. Transmitter 100 w. Started Nov. 1985.

MIQUELON, POINTE du CHEVAL—Ch. 6. Transmitter 100 w. Ch. 56. Transmitter 200 w.

Transmitters: 2.

Low power repeaters: 6.

Satellite earth stations: Transmit/receive, one in operation.

St. Vincent & The Grenadines

(525-line standards, System M)
Color: NTSC System

Sets in use: 25,000

Programs: One.

St. Vincent & The Grenadines Broadcasting Corp. Ltd., SVG-TV, Dorsetshire Hill, P.O. Box 617, St. Vincent, West Indies. Tel. 809-456-1078. Fax: 809-456-1015.

ST. VINCENT—Ch. 9. ERP 2 kw.

Personnel: R. P. MacLeish, managing technical director; Richard MacLeish, program director; Elson Crick, news director.

Rates: Peak one hour, 450.00; peak 30 sec., 45.00 (East Caribbean dollars).

Transmitters: One.

Repeaters: 7.

Samoa (American)

(525-line standards, System M)
Color: NTSC System

Sets in use: 1,000 black & white; 6,000 color

Programs: 5.

Office of Public Information, Govt. of American Samoa, Pago Pago, American Samoa 96799. Tel. 633-4191.

Personnel: Vacita Savali, general manager; Nancy Satele, program manager; Penl Faiatutusi, production manager & news director; Tom Norman, chief engineer.

PAGO PAGO—KVZK-2 (Ch. 2), KVZK-4 (Ch. 4), KVZK-5 (Ch. 5), ERP 60 kw. Programming affiliates: ABC, CBS, CNN, NBC, PBS. AFRTS TV tape recording facilities. Started Sept. 1964.

Hours of operation: Ch. 2, 6:00 a.m.-midnight; Ch. 4, 3:00 p.m.-midnight. **Transmitters:** 3.

Low power repeaters: 5.

Satellite earth stations: Receive only, 2 in operation.

Saudi Arabia

(625-line standards, System B)
Color: SECAM & PAL Systems

Sets in use: 95,000 black & white; 3,700,000 color
Networks: Two.

Saudi Arabian Television, Ministry of Information, P.O. Box 570, Riyadh 11421, Saudi Arabia. Tel. 4014440. Telex: 201030 SAUD TV SJ. Fax: 4033026.

Personnel: Dr. Mohammad Al Najal, assistant deputy minister, TV affairs; Murad Turkistany, director general, productions & programs; Mohammad Hamza Alaway, director general, technical affairs.

Transmitters: Two.

Hours of operation: 2:00 p.m.-11:30 p.m., Sat.-Wed.; 7:00 a.m.-11:30 p.m., Thurs.-Fri., First Program; 2:00 p.m.-11:30 p.m., Thurs.-Fri., Second Program.

Aramco TV, Arabian American Oil Co., Box 5000, Dhahran, Saudi Arabia. Tel. 2015. **DHAHRAN—Ch. E-3.** Transmitter 6 kw, ERP 12 kw. TV tape recording facilities. Started Sept. 1957. Since 1970, English language film-chain & tape operation.

Television stations with production studios: 6.

Transmitters: 73.

Low power repeaters: 13.

Senegal

(625-line standards, System K)
Color: SECAM System

Sets in use: 40,000 black & white; 10,000 color
Programs: One.

Office de Radiodiffusion Television du Senegal, ORTS, Triangle Sud, Rue 22x, Avenue El Hadj Malick SY, B.P. 1765, Dakar. Tel. 237286. Fax: 223490.

Personnel: Guila Thiam, director general; Babacar Diagne, director, TV; Mohamed Faye, chief, International relations.

DAKAR—Ch. 7 (V-199.25, A-205.75). ERP 50 w. Started Feb. 1965. TV tape recording facilities.

Rates: Peak 30 sec., 225,000 (Communaute Financiere Africaine).

Transmitters: 2.

Low power repeaters: One.

Seychelles

(625-line standards, System B)
Color: PAL System

Sets in use: 14,000 color
Networks: One, non-commercial.

Seychelles Broadcasting Corporation, Box 321, Hermitage, Victoria. Tel. 224161. Fax: 225641. Telex: 2315.

Personnel: Ibrahim Afif, managing director; Fauzia Rose, director, administration & personnel; Lyndon Silver, director, finance & corporate strategy; Patrick Mathiot, producer, adviser & trainer; Jude Rene, chief engineer; Jean-Claude Matombe, program manager, television; Ann-Mary Collet, head of marketing; Ralph Lablache, head of TV production; Marie-Claire Elizabeth, chief editor, TV news; Marguerite Hermitte, program manager, radio; Robert Georges, chief editor, radio news.

ANSE FAURE—Ch. 9. ERP 0.4 kw.

ANSE SOLEIL—Ch. 8. ERP 0.4 kw.

DANZIL—Ch. 10. ERP 0.4 kw.

LA MISERE—Ch. 5. ERP 1 kw.

LES CANNELLES—Ch. 11. ERP 0.4 kw.

MAHE—Ch. 50. Transmitter 2 x 500 w.

ST. LOUIS—Ch. 7. ERP 6 kw.

Rates: 30 sec., 500 (Seychelles rupees).

Transmitters: 2.

Low power repeaters: 9.

Satellite earth stations: Receive only, 2 in operation.

Sierra Leone

(625-line standards, System B)
Color: PAL System

Sets in use: 200,000 black & white; 10,000 color
Networks: One.

Sierra Leone Broadcasting Service, Private Mail Bag, Freetown, Sierra Leone. Tel. 40403, 40402.

Personnel: M. J. Tunis, director general; J. D. A. Campbell, director, program services; A. C. Ellis, director, engineering services; F. D. Greene, chief engineer, projects & development; B. A. Davies, acting controller of production services; F. B. Bundura, acting controller of engineering services; J. B. Shanu-Wilson, acting controller of film unit; Sama Lengor, acting head of programs.

U.S. Representative: Pan American Broadcasting Co.

FREETOWN (Now England)—Ch. E-2 (V-48.25, A-53.75). Transmitter 100 w, ERP 1 kw. Started April 1963.

FREETOWN (New England)—Ch. E-7 (V-189.25, A-194.75). Transmitter 10 kw, ERP 126 kw. Started Feb. 22, 1978.

Hours of operation: 17:45-23:30 (GMT).

Rates: Spot 60 sec., 500.00; peak 30 sec., 250.00 (leones).

Transmitters: 2.

Singapore

(625-line standards, System B)
Color: PAL System

Sets in use: 2,200 black & white; 602,000 color
Programs: 3.

Singapore Broadcasting Corporation, Statutory Board, Caldecott Hill, Andrew Rd., Singapore 1129. Postal address: Farrer Rd., P.O. Box 60, Singapore 9128. Tel. 2560401; Fax: 253 8808. Telex: RS 39265 SBCGEN.

Personnel: Cheong Choong Kong, chairman; Goh Kim Leong, deputy chairman; Moses Lee Kim Poo, general manager; Lim Eng Hal, assistant general manager, engineering services; Param Ajeet Singh Bal, assistant general manager, administration; Lee Cheok Yew, assistant general

manager, entertainment productions; Chandra Mohan, director, current affairs; Anthony Chia, director, news; Lam Lyc-how, director, engineering; Michael Loke, director, human resources; Loong May Lin, director, entertainment productions 8; Kenneth Llang, director, entertainment productions 5; Raymond Quek Hlong How, director, finance & administration; Sandra Buenaventura, director, acquisition & programming; Andrew Cheng, director, production services; Anthony Chia, director, corporate development; Sim Choon Hin, director, property development & management; Kung Lung, director, Chinese drama; Paul Seow, head, training; Lim Heng Tow, manager, international & community relations.

SINGAPORE—Ch. E-5 (Singapore I), Ch. E-8 (Singapore II) & Ch. E-12 (Singapore III). Ch. E-5 & E-8 transmitters 25 kw, ERP 120 kw. Ch. E-12 transmitter 20 kw, ERP 120 kw. Started 1963. TV tape recording facilities. Programs are transmitted in 4 languages—English, Chinese (Mandarin), Malay & Tamil. The majority of SBC produced programs are subtitled in English. Selected acquired programs are subtitled in any of the 4 official languages.

Hours of operation: Ch. 5, 06:00-01:00, Sun.-Thu.; 06:00-02:00, Fri.-Sat.; Ch. 8, 12:00-00:30, Mon.-Fri.; 09:00-02:00, Sat.; 08:00-00:30, Sun.; Ch. 12, 18:00-00:30, Mon.-Fri.; 14:00-00:30, Sat.; 09:00-00:30, Sun.; ETV, 09:00-11:00 & 14:00-16:00, Mon.-Tues.

Rates: Peak hour, Ch. 5., 2,000 to 4,500; Ch. 8., 2,500 to 6,000; Ch. 12., 300 to 1500 (Singapore dollars).

Transmitters: 6.

Satellite earth stations: Transmit/receive, 4 in operation; receive only, 4 in operation.

Slovakia

(Systems B (PAL) & D (SECAM))
Color: PAL & SECAM Systems

Slovenska Televizia, Mlynska Dolina, 84545 Bratislava. Tel. 724800. Fax: 729440.

Personnel: Ivan Stradtraker, director general; Rudolf Simko, director, technical services; Miklas Gaval, head, international relations.

Networks: Two.

Slovenia

(625-line standards, systems B & G)
Color: PAL System

Radio-Television Slovenia, Kolodvorska 2-4, 60111 Ljubljana. Tel. 1311333. Fax: 1335079. Telex: 32283.

Personnel: Zarko Petan, director general; Janez Cadez, general manager, TV; Janez Lombergar, program director, TV; Andrej Rot, program director, radio; Boris Bergant, international relations.

Originates local programs and has tape facilities. Started on experimental basis Oct. 11, 1958.

Networks: One.

Transmitters: 11.

Low power repeaters: 259.

Somalia Democratic

Republic
(System B)

Color: PAL System

Ministry of Information & National Guidance, P.O. Box 1748, Mogadishu.

Personnel: Ahmed Ali Askar, director, TV project; Mohamed Abdi Hassan, engineer. **MOGADISHU—**Plans two transmitters, 100 w & 500 w.

South Africa

(625-line standards, System I)
Color: PAL System

Sets in use: 1,000,000 black & white; 5,000,000 color
Networks: 3.

South African Broadcasting Corp., Private Bag XI, Auckland Park, Johannesburg 2006, South Africa. Tel. 714-9111; 714-3741. Fax: 714-3106; 714-5055.

Personnel: Dr. Ivy Matsepe-Casaburri, chairman of the board; W. J. J. Harmsa, group chief executive; N. Smuts, chief executive, signal distribution; Q. B. Green, chief executive, TV; G. Reddy, chief executive, radio.

Hours of operation: TV1, 24 hours daily; CCV-TV, 24 hours daily. NN-TV, 18 hours daily. Offers three television services in seven languages. All programming originates in Johannesburg.

Rates: Peak 30 sec., 48,300 (rand).

Transmitters: TV1, 148; CCV-TV, 94; NN-TV, 37.

Satellite earth stations: Transmit/receive, one in operation; receive only, 27 in operation.

Spain

(625-line standards, Systems B & G)
Color: PAL System

Sets in use: 5,400,000 black & white; 9,800,000 color
Networks: 5; 2 government; 3 regional independents.

Radiotelevision Espanola (RTVE), Edificio UM, Prado del Rey, E-28223 Madrid. Tel. 5815404. Fax: 5815412.

Personnel: Jordi Garcia Candau, director general; Humberto Rios Rodriguez, manager; Sergio Gil Trullen, director, international relations.

Production centers: Prado del Rey, Madrid; Sant Cugat & Hospitalet, Barcelona; Las Palmas, Canary Islands.

Regional centers: Bilbao, Valencia, Sevilla, Santiago, Oviedo, Pamplona, Tenerife, Zaragoza, Murcia, Palma de Mallorca, Toledo, Santander, Logrono, Baleares & Valladolid.

Television Espanola (TVE), Torrespana, O'Donnell 77, E-28007 Madrid. Tel. 346 8000. Fax: 346 9801.

Personnel: Ramon Colon, director; Francisco Baquedano Moreno, director, engineering; Maria Antonia Iglesias, director, information.

Transmitters: 103.

Low power repeaters: 1,123.

Sri Lanka

(625-line standards, System B)
Color: PAL System

Sets in use: 510,000 black & white; 340,000 color
Programs: 2.

Sri Lanka Rupavahini Corp., P.O. Box 2204, Independence Square, Colombo 7. Tel.

International TV Directory

501050-55. Telex: 22148 SLTV CE. Cable: RUPAVAHINI.

Personnel: Tissa Kariyawasam, chairman; Asoka Malimage, director general; A. M. Ubaidulla, deputy director general, administration; P. Samaranyake, deputy director general, commercial; Upali Arambawela, deputy director general, engineering; Piyadasa Ratnasinghe, deputy director general, general programs; A. Senadheera, deputy director general, educational programs; Wimal Perera, deputy director general, production services; G. N. W. Dissanayake, deputy director general & finance manager.

PIDURUTALAGALA—Ch. 5. ERP 200 kw. Rates: Peak hour, 21,778; peak 30 sec., 16,100 (rupees).

Transmitters: 1.

Repeaters: 1.

Low power repeaters: 3.

Satellite earth stations: Transmit/receive, one in operation.

Independent Television Network Ltd., P.O. Box 574, Colombo 7. Tel. 597491.

Personnel: D. T. L. Guruge, competent authority; Asoka Malimage, general manager; Ananda Wettasinghe, director, engineering; G. A. Wickremasinghe, director, administration.

COLOMBO—Ch. E-12. ERP 10 kw.

DENIYAYA—Ch. E-9. ERP 10 kw.

Rates: Peak one hour, 9,600; peak 30 sec., 2,140 (rupees).

Transmitters: 3 in operation; one planned.

Repeaters: One.

Satellite earth stations: Receive only, one in operation.

Sudan

(625-line standards, System B)
Color: PAL System

Sets in use: 135,000

Networks: One, government.

Sudan Television Service, P.O. Box 1094, Omdurman, Sudan Democratic Republic. Tel. 52100; 53538.

Personnel: Dr. Ahmed El Zien Sogahyoon, director general; H. A. Rahman, technical director; A. A. Abbas, director, public relations; M. Tahir, program director.

OMDURMAN—Ch. E-5 (V-175.25, A-180.75). Transmitter 600 w, ERP 2.4 kw. Started Nov. 1963.

Hours of operation: 6:30-11:30 p.m., daily. **Transmitters:** One.

WAD MEDANI—Gazira TV Station, Ch. E-7 (V-189.25, A-194.75). Transmitter 10 kw, ERP 100 kw. Originates local programs. TV tape recording facilities.

Transmitters: One.

Note: Current information not available.

Surinam

(525-line standards, System M)
Color: NTSC System

Sets in use: 10,000 black & white; 30,000 color

Networks: Two.

Surinaamse Televisie Stichting, STVS, Cultuurtuinlaan, P.O. Box 535, Paramaribo. Tel. 73100; 73021; 73032.

Personnel: F. J. Pongel, director general; L. Fung Loy, sales manager; H. Kioe A Sen, production manager; S. Akkal, chief engineer.

PARAMARIBO—Ch. 8. Transmitter 1 kw, ERP 12.5 kw. TV tape recording facilities. Started Oct. 20, 1965.

Hours of operation: 18:00-23:00, Mon.-Fri.; 11:00-23:00, Sat.-Sun.

Rates (peak): Spot 60 sec., 155; 45 sec., 130; 30 sec., 110; 20 sec., 95; 10 sec., 75. Program hour, 600; 30 min., 450; 15 min., 250 (Surinam guilders).

Transmitters: 3.

Low power repeaters: 7.

Satellite earth stations: Receive only, one in operation.

Swaziland

(625-line standards, Systems B & G)
Color: PAL System

Sets in use: 3,469 black & white; 17,500 color

Networks: One, commercial.

Swaziland Television Broadcasting Corp., P.O. Box A146, Hospital Hill, Mbabane. Tel. 43036/7. Telex: 2138 WD.

Personnel: Dan S. Dlamini, managing director; Lucas Gumedze, assistant manager, engineering; Henry Malaza, administration manager.

MBABANE—Ch. 39. ERP 500 w. TV tape recording facilities. Started Oct. 20, 1965.

Rates: Peak One hour, 3,600; 30 sec., 680 (liangeni).

Transmitters: 3.

Low power repeaters: 4.

Sweden

(625-line standards, Systems B & G)
Color: PAL System

Sets in use: 500,000 black & white; 5,500,000 color

Programs: 3.

Direct broadcasting satellite: One in operation. Started April 1989.

Cable television service: 470 systems in operation, serving 1,900,000 households as of Jan. 1992.

Sveriges Television AB (Swedish Television Co.), Oxenstiernsgatan 26-34, S-105 10 Stockholm. Tel. 46/8784 00 00. Telex: 10000 SRCENT S. Fax: 46/8784 15 00.

Personnel: Anna-Greta Leijon, chairman; Sam Nilsson, managing director; Ingvar Bengtsson, director, programs, SVT 1; Hans Bonnevier, director, programs, SVT 2; Sven-Olof Ekholm, director, engineering; Kjell Kullberg, director, corporate planning; Britt-Marie Blanck, head of legal department; Jan-Olof Gunder, head of information department; Jan Axelsson, head of news & current affairs, SVT 2; Bo Gentzel, head of TV sports; Ake Kallqvist, head of SVT International; Cecilia Hallgren-Jarborg, head of international relations.

U.S. Representative: Elisabeth Johansson, director, Swedish Broadcasting Co., 12 W. 37th St., 7th Floor, New York, NY 10018-7404. Tel. 212-643-8855. Fax: 212-594-6413.

Ownership: From January 1994, a foundation owning shares of SVT.

Hours of operation: SVT 1: 14:00 p.m.-1:00 a.m., daily; SVT 2: 6:00 a.m.-1:00 a.m., daily.

TV tape recording facilities in Stockholm, Malmo, Goteborg, Vaxjo, Norrkoping, Falun, Orebro, Karlstad, Sundsvall, Umea & Lulea. **Satellite earth stations:** In operation.

Teracom (Svensk Rundradio) P.O. Box 17666, S-11892 Stockholm. Tel. 46/8/6712000. Has the responsibility for the transmission of

the channels of Sveriges Television & Nordisk TV.

Swedish Educational Broadcasting Co., Sveriges Utbildningsradio AB, S-115 80 Stockholm. Tel. 784 00 00 & 784 64 00.

Personnel: Kjell Mattsson, chairman; Lars Hansson, managing director; Rolf Svensson, head of schools; Sten-Ake Pettersson, head of adult education; Frederic Felsler, head of international relations; Rolf Hornelj, head of foreign languages; Hakan Oster, head of engineering.

Hours of operation: 9:00-13:00 approx., Mon.-Fri.; Networks 1 & 2: Sat.-Sun. at variable hours; weekdays at certain evening hours.

Networks: 2, non-commercial.

Transmitters: 111.

Low power repeaters: 926.

Satellite earth stations: Transmit/receive, 2 in operation; receive only, 2 in operation.

TV4, Nordisk Television AB, Storangsrokren 10, 115 79 Stockholm.

Personnel: Bjorn Nordstrand, managing director.

Transmitters: 54.

Low power repeaters: 22.

Switzerland

(625-line standards, Systems B & G)
Color: PAL System

Sets in use: 2,566,163

Programs: 4.

Cable television pay TV service: 2 systems in operation serving 2,100,000 subscribers.

Swiss Broadcasting Corp., Giacometti-strasse 3, CH-3000 Beme 15, Switzerland. Tel. 031-350-91-11.

The SBC is a private, non-profit company organized as an association. Studios at Zurich, Geneva & Lugano produce programs in German, French & Italian & regular broadcasts in Romanch. Under terms of the Govt. license SBC directs program services (radio & television) & PTT is responsible for transmission operations. Annual license fees: 243.60 (Swiss francs). Spot advertisements accepted 8% daily.

Personnel: Antonio Riva, director general; Beat Durrer, secretary general; Oswald Sligg, press officer; Heinz Schollenberger, CNS national coordination & services.

TV program service, German: Schweizer Fernseh DRS, Fernsehstrasse 1-4, P.O. Box CH-8052 Zurich. Tel. 01 305 66 11. Fax: 01 305 56 60. Peter Schellenberg, TV director.

Rates: Peak 30 sec., 860-32,250 (Swiss francs).

TV program service, French: Television suisse romande, Quai Ernest Ansermet 20, P.O. Box CH-1211 Geneve 8. Tel. 022 708 99 11. Fax: 022 781 1908. Guillaume Cheneviere, TV director.

Rates: Peak 30 sec., 970-11,120 (Swiss francs).

TV program service, Italian: Radiotelevisione svizzera di lingua italiana, Casella Postale, CH-6903 Lugano. Tel. 091 58 51 11. Fax: 091 58 91 50. Marco Blaser, radio-TV director. Studio Televisione, Casella Postale, CH-6949 Comano. Dino Balestra, TV program director.

Rates: Peak 30 sec., 100-1,870 (Swiss francs).

Color test programs began April 1967, regular color programming Oct. 1, 1968.

The Swiss TV network is comprised of 1493 transmitters & boosters; 1st channel, 504; 2nd channel, 465; 3rd channel, 459; 4th channel, 65.

Programs: German, French, Italian & Romanch.

Transmitters: 133.

Low power repeaters: 1,493.

Satellite earth stations: Transmit/receive, 4 in operation; receive only, 4 in operation.

Syria

(625-line standards, System B)
Color: SECAM System

Sets in use: 300,000 black & white; 1,200,000 color

Networks: 2.

Syrian Arab Television, STV, General Directorate of Radio & TV, Omayad Square, Damascus. Tel. 720 700 through 720 709.

Personnel: Abdul Nabi Hijazi, general director; Muhammad Zeln, director, engineering; Ali Abdul Kareem, director, TV; Saifwan Ganem, director, radio; Haidar Yazli, director, public relations; Burhan Samaan, director, administration & finance.

Advertising is contracted through the Arab Advertising Organization, 28 Moutanabbi St., P.O. Box 2842, Damascus. Tel. 225219. Cable: ARADOR.

Hours of operation: 16:00-24:00, daily; 9:00-11:00, 16:00-24:00, Fri.

Rates: Spot 60 sec., 2700; 45 sec., 2050; 20 sec., 1025; 15 sec., 825 (Syrian Pounds); 30 sec., 920 (U.S. dollars).

Transmitters: 34.

Low power repeaters: 30.

Satellite earth stations: Transmit/receive, 3 in operation.

Tajikistan

(Systems D & K)
Color: SECAM System

Tajik Television, Behzod Kuca 7, 734013 Dushanabe, Tajikistan.

Personnel: M. Mirrahimor, head, TV.

Tanzania

(625-line standards, System I)
Color: PAL System

Sets in use: 14,000 black & white; 40,000 color

Networks: One.

S.M.Z. Department of Television, TVZ, Karume House, P.O. Box 314, Zanzibar, Tanzania. Tel. 32816/32817 & 32753. Telex: 57200 TVZ TZ. Cable: TEVIZED.

Personnel: Juma A. Simba, director; Hassan Mitawi, assistant director; Jaffar S. Kasimigo, program manager; Abdulhamed Dau, production manager; George Majaliwa, chief engineer; Ali Muhsin, assistant chief engineer; Rashid Suluhu, chief news editor; Juma Masoud, office superintendent.

ZANZIBAR—Ch. E-21. Transmitter 10 kw, 95.1 kw ERP.

PEMBA—Ch. E-9. Transmitter 5 kw, ERP 40 kw. TV tape recording, facilities. Started Jan. 12, 1974.

Hours of operation: 18:00-22:00, Mon.-Fri.; 18:00-23:00, Sat., Sun. & holidays.

Transmitters: 4.

Satellite earth stations: Receive only, one in operation.

Thailand

(625-line standards, System B)
Color: PAL System

Sets in use: 2,719,612 black & white;
5,277,872 color
Networks: 5.

The Government Public Relations Department, Fortune Town Building, 26th-27th floors, Bangkok 10310. Tel. 2488088, ext. 2351.

Mass Communication Organization of Thailand, Asoke-Dindaeng Rd., Huay Kwang District, Bangkok 10310. Tel. 2450700.

BANGKOK—HST-TV—Ch. E-9. Transmitter 20 kw, ERP 272 kw. TV tape recording facilities. Started June 24, 1955.

The Bangkok Entertainment Co. Ltd., Mass Communication Organization of Thailand, New Petchburi Rd., Bangkok. Tel. 2539940.

BANGKOK—HST-TV—Ch. E-3. Transmitter 50 kw, ERP 650 kw. Started March 26, 1970.

Army TV, Paholyothin Rd., Bangkok. Tel. 271060-9.

BANGKOK—HSA-TV—Ch. E-5. Transmitter 20 kw, ERP 400 kw. Started January 25, 1958.

Army TV, operated by Bangkok Broadcasting & Television Co. Ltd., 998/1 Soi Sirimit, Phaholyothin Road, Bangkok. Tel. 2781255.

BANGKOK—HSB-TV—Ch. E-7. Transmitter 20 kw, ERP 240 kw. Started 1967.

The Government Public Relations Department TV, New Petchburi Rd., Bangkok. Tel. 3183330.

BANGKOK—Ch. E-11. Transmitter 20 kw, ERP 418 kw. Started April 1, 1988.

TVT-4, Government Public Relations Dept., Muang District, Khon Kaen Province.

KHONKAEN—HSK-TV—Ch. 4. Transmitter 10 kw, ERP 125 kw. TV tape recording facilities. Started Feb. 1962.

TVT-8, Government Public Relations Dept., Muang District, Lampang Province.

LAMPANG—HSL-TV—Ch. 8. Transmitter 10 kw, ERP 107 kw. TV tape recording facilities. Started March 1962.

TVT-7, Government Public Relations Dept., Muang District, Phitsanulok Province.

PHITSANULOK—Ch. E-12. Transmitter 10 kw, ERP 100 kw.

TVT-10, Government Public Relations Dept., Hadyai District, Songkhla Province.

SONGKHLA—HSBK-TV—Ch. E-10. Transmitter 10 kw, ERP 120 kw. TV tape recording facilities. Started May 1962.

TVT-7, Government Public Relations Dept., Muang District, Surat Thani Province.

SURAT THANI—HSS-TV—Ch. E-12. Transmitter 10 kw, ERP 100 kw.

TVT-4, Government Public Relations Dept. TV, Muang District, Ubon Ratchathani Province.

UBON RATCHATHANI—Ch. E-4. Transmitter 10 kw, ERP 100 kw.

Hours of operation for all stations: 16:00-24:00, weekdays; 8:00-24:00, weekends & public holidays.

Rates: Peak 30 sec., 45,500.
Transmitters: 18.

Low power repeaters: 6.
Satellite earth stations: Transmit/receive, one in operation; receive only, 19 in operation.

Togo

(625-line standards, System K)
Color: SECAM System

Sets in use: 68,000
Networks: One.

Radiodiffusion Television de la Nouvelle Marche, B.P. 3286, Lome, Togo.

Personnel: Koffi Panou, director; Koffi V. Eho, program manager; Kokou Soumsa, technical director; Badjibassa G. Babaka, Ekue Adade & Kouessan Yovodevi, information managers; Ayicoo Ghan d'Almeida, public relations; Koffi Hantz, production manager; Apeto Abolekame, chief of exploitation sub-division.

ALEDJO-KADARA—Ch. 8. Transmitter 10 kw, ERP 598 kw. Started 1977.

BADOU—Ch. 6. Transmitter 2 x 5 w. Started 1984.

LOME—Ch. 8. Transmitter 2 x 100 w, ERP 1.6 kw. Started 1973.

MOUNT AGOU—Ch. 6. Transmitter 10 kw, ERP 607 kw. Started 1975.

Transmitters: 3.
Low power repeaters: One.

Satellite earth stations: Transmit/receive, one in operation; receive only, one in operation.

Trinidad and Tobago

(525-line standards, System M)
Color: NTSC System

Sets in use: 25,000 black & white; 275,000 color
Networks: 2.

Trinidad & Tobago TV Co. Ltd., Television House, 11a Maraval Road, P.O. Box 665, Port-of-Spain, Trinidad, W. I. Tel. 62-24141-24143/62-30966-30967. Telex: 22664 TTTV WG. Fax: 622-0344. Ownership: Trinidad & Tobago Govt. Ch. 2 & Ch. 13. Started 1962. Ch. 9 & Ch. 14. Started Oct. 1983.

Personnel: Louis Lee Sing, chief executive officer; Ingrid Issac, vice president, finance & administration; Neil Guiseppe, vice president, programming; Vince Legere, chief engineer.

TOBAGO—Ch. 9. ERP 10 w; Ch. 13. ERP 250 w.

TRINIDAD—Ch. 2 & Ch. 9. ERP 6 kw each; Ch. 13. ERP 500 w; Ch. 14. ERP 1 kw; Ch. 20. ERP 20 w.

Hours of operation: Ch. 2 & 13, 125 hours per week; Ch. 9 & 14, 20 hours per week. Rates: Peak 60 sec., 600; peak 30 sec., 350 (U.S. dollars).

Transmitters: 4.
Low power repeaters: 4.

Satellite earth stations: Receive only, one Scientific-Atlanta, 11-meter in operation. Owned & operated by the Trinidad & Tobago Television Co. Ltd.

Tunisia

(625-line standards, System B)
Color: SECAM & PAL Systems

Sets in use: 100,000 black & white; 500,000 color
Networks: 3, non-commercial.

Channel Frequencies
As Used in International TV Station Directory

Channel	Vision Carrier MHz	Sound Carrier MHz ¹	Channel	Vision Carrier MHz	Sound Carrier MHz ¹
Western European Standards					
E-2	48.25	53.75	D	175.25	180.75
E-2A	49.75	55.75	E	183.75	189.25
E-3	55.25	60.75	F	192.25	197.75
E-4	62.25	67.75	G	201.25	206.75
E-5	175.25	180.75	H	210.25	215.75
E-6	182.25	187.25	H-1	217.25	222.75
E-7	189.25	194.75	Eastern European Standards²		
E-8	196.25	201.75	R-1	49.75	56.25
E-9	203.25	208.75	R-2	59.25	65.75
E-10	210.25	215.75	R-3	77.25	83.75
E-11	217.25	222.75	R-4	85.25	91.75
E-12	224.25	229.75	R-5	93.25	99.75
E-21	471.25	476.75	R-6	175.25	181.75
E-22	479.25	484.75	R-7	183.25	189.75
E-23	487.25	492.75	R-8	191.25	197.75
E-24	495.25	500.75	R-9	199.25	205.75
E-25	503.25	508.75	R-10	207.25	213.75
E-26	511.25	516.75	R-11	215.25	221.75
E-27	519.25	524.75	R-12	223.25	229.75
E-28	527.25	532.75	British Standards		
E-29	535.25	540.75	B-1	45.00	41.50
E-30	543.25	548.75	B-2	51.75	48.25
E-31	551.25	556.75	B-3	56.75	53.25
E-32	559.25	564.75	B-4	61.75	58.25
E-33	567.25	572.75	B-5	66.75	63.25
E-34	575.25	580.75	B-6	179.75	176.25
E-35	583.25	588.75	B-7	184.75	181.25
E-36	591.25	596.75	B-8	189.75	186.25
E-37	599.25	604.75	B-9	194.75	191.25
E-38	607.25	612.75	B-10	199.75	196.25
E-39	615.25	620.75	B-11	204.75	201.25
E-40	623.25	628.75	B-12	209.75	206.25
E-41	631.25	636.75	B-13	214.75	211.25
E-42	639.25	644.75	B-14	219.75	216.25
E-43	647.25	652.75	Japanese Channels		
E-44	655.25	660.75	J-1	91.25	95.75
E-45	663.25	668.75	J-2	97.25	101.75
E-46	671.25	676.75	J-3	103.25	107.75
E-47	679.25	684.75	J-4	171.25	175.75
E-48	687.25	692.75	J-5	177.25	181.75
E-49	695.25	700.75	J-6	183.25	187.75
E-50	703.25	708.75	J-7	189.25	193.75
E-51	711.25	716.75	J-8	193.25	197.75
E-52	719.25	724.75	J-9	199.25	203.75
E-53	727.25	732.75	J-10	205.25	209.75
E-54	735.25	740.75	J-11	211.25	215.75
E-55	743.25	748.75	J-12	217.25	221.75
E-56	751.25	756.75	J-33	591.25	595.75
E-57	759.25	764.75	J-34	597.25	601.75
E-58	767.25	772.75	J-35	603.25	607.75
E-59	775.25	780.75	J-36	609.25	613.75
E-60	783.25	788.75	J-37	615.25	619.75
E-61	791.25	796.75	J-38	621.25	625.75
E-62	799.25	804.75	J-39	627.25	631.75
E-63	807.25	812.75	J-40	633.25	637.75
E-64	815.25	820.75	J-41	639.25	643.75
E-65	823.25	828.75	J-42	645.25	649.75
E-66	831.25	836.75	J-43	651.25	655.75
E-67	839.25	844.75	J-44	657.25	661.75
E-68	847.25	852.75	J-45	663.25	667.75
E-69	855.25	860.75	J-46	669.25	673.75
F-2	52.40	41.25	J-47	675.25	679.75
F-4	65.55	54.40	J-48	681.25	685.75
F-5	164.00	175.15	J-49	687.25	691.75
F-6	173.40	162.25	J-50	693.25	697.75
F-7	177.15	188.30	J-51	699.25	703.75
F-8A	185.25	174.10	J-52	705.25	709.75
F-8	186.55	175.40	J-53	711.25	715.75
F-9	190.30	201.45	J-54	717.25	721.75
F-10	199.70	188.55	J-55	723.25	727.75
F-11	203.45	214.60	J-56	729.25	733.75
F-12	212.85	201.70	J-57	735.25	739.75
French Overseas Territories					
K-4	175.25	181.75	J-58	741.25	745.75
K-5	183.25	189.75	J-59	747.25	751.75
K-6	191.25	197.75	J-60	753.25	757.75
K-7	199.25	205.75	J-61	759.25	763.75
K-8	207.25	213.75	J-62	765.25	769.75
K-9	215.25	221.75	Italian Channels		
A	53.75	59.25			
B	62.25	67.75			
C	82.25	87.75			

¹ For channels E-21 through E-68, sound frequency is for systems G & H. For system I, image/sound separation, 6 MHz; systems K & L, 6.5 MHz.

² OIRT channels use Roman numerals, as OIRT-I, but this book uses R-1 instead because it is more consistent with other channel designations.

International TV Directory

Radiodiffusion Television Tunisienne, 71 Avenue de la Liberte, 1002 Tunis. Tel. 287 300. Fax: 781.058. Telex: Radio 14365TN; 14960TN.

Personnel: Abdelhaffidh Herguem, director general; Mohamed Abdelkafi, director, TV; Mohsen Bouderbala, deputy director, TV; Mokhtar Moustaysser, director, administrative affairs & finance; Salwa Abdelkafi, film buyer; Mokhtar Rassaa, international relations.

Rates: Peak 30 sec., 900 (U.S. dollars).

Transmitters: 10.

Low power repeaters: 20.

Satellite earth stations: Transmit/receive, 3 in operation; receive only, 5 in operation.

Turkey

(625-line standards, Systems B & G)
Color: PAL System

Sets in use: 5,913,300

Programs: 7; 4 non-commercial, 1 regional, 1 international-Europe, 1 international-Asia.

Turkish Radio-Television Corp., TRT, General Directorate, TRT OR-AN Sitesi OR-AN Yolu 06450 Ankara. International relations—TRT OR-AN Sitesi Kat: 4 OR-AN Yolu 06450 Ankara. Tel. 490 03 79. Fax: 490 11 09. Telex: 43164. TV tape recording facilities.

Personnel: Kerim Aydin Erdem, director general; Yucel Yener, deputy director general, programming; A. Akad Kukurova, deputy director general, engineering; Halil Dincol, deputy director general, administration; Ziya Anikan, secretary general & director, international relations; Akin Besiroglu, chief legal advisor; Huseyin Yurdutemiz, head of technical planning; Baris Hizal, chief engineer, international transmissions; Sahap Alp, head of news department; Metin Balci, director TV news; Alev Bilengen, director, foreign sources; Nilgun Artun, director, program planning; Ahmet Yalcin, director, sales department; Bulent Varol, head of TV department; Tekin Ozertem, Mustafa Gerceker & Hamit Toprak, deputy heads, TV; Atilla Oray, director, Ankara TV; Zafer Nuri Eraslan, director, Istanbul TV; Ozer Ciner, director, Izmir TV; Savas Kiratli, head of Voice of Turkey.

ANKARA—TV-1, TV-3.

ISTANBUL—TV-2.

Hours of operation: TV-1, 07:00-24:00, Mon.-Fri.; 10:00-24:00, Sat.; 10:00-01:30, Sun. TV-2, 18:00-24:00, Mon.-Fri.; 14:00-01:00, Sat., 14:00-24:00, Sun. TV-3, 20:00-24:00 Mon.-Sun. TV-4, 19:00-23:00.

Transmitters: 118.

Low power repeaters: 2,268.

Satellite earth stations: Transmit/receive, 4 in operation; receive only, 100 in operation.

Uganda

(625-line standards, System B)
Color: PAL System

Sets in use: 500,500

Programs: One.

Uganda Television, P.O. Box 7142, Kampala. Tel. Kampala 254461-5. Telex: 61084 KNOWLEDGE; 61188 UNA.

Personnel: J. M. Alupakusadi Obo, director, TV; F. Misanvu, controller of programs; L. Mabaraza, controller of engineering; P. Njuki, planning engineer; G. Alele, chief

news editor; P. Kana & T. Matovu, chief TV producers; D. Nasimolo, projects manager; I. Kanfunda, commercial manager; D. Kyazze, head of presentation.

KAMPALA—Ch. E-5, ERP 120 kw. TV tape recording facilities. Started Oct. 1963.

Hours of operation: 18:00-23:00, Mon.-Fri.; 17:00-24:00, Sat.-Sun. One hour educational morning & afternoon, Tues.-Fri.

Advertising announcements are sold by: Publicity Services Ltd., 13 Portal Ave., P.O. Box 2581, Kampala. Advertising Corp. (Uganda) Ltd., 3 Harcourt Ave., P.O. Box 3139, Kampala. Skyline Advertising (Uganda) Ltd., P.O. Box 2921, Kampala, Uganda.

Rates: Peak hour, 3,000; 30 sec., 75 (U.S. dollars).

Transmitters: One.

Repeaters: 6.

Low power repeaters: One.

Satellite earth stations: Transmit/receive, one in operation.

Ukraine

(Systems D & K)
Color: SECAM

Derzhava Teleradiomova Kompania Ukrainky, ul. Kreschchatik 26, 252001 Kiev. Tel. 2263144. Fax: 2282866.

Personnel: Nikolai F. Okhmacherich, president; Yarema Frydak, senior vice president, TV; Anatoly Dikalenko, head, international relations.

Union of Myanmar

(525-line standards, System M)
Color: NTSC System

Sets in use: 2,000 black & white; 1,000,000 color

Networks: 9; Kyaunggon, Mawlamyaing, Minbu, Pyay, Sagaing, Sittway, Taunggyi, Toungoo, Yangon.

Union of Myanmar, Myanma Television & Radio Department, Pyay Road, University PO/GPO Box 1432, Yangon, Union of Myanmar. Telex: 21360. BBS XZK BM. Non-commercial.

Personnel: Kyi Lwin, director general; Khin Maung Htay, director, administration; Ko Ko Htwe, director, broadcasting; Phone Myint, director, TV; Tin Wun, chief engineer.

KENNEDY PEAK—Transmitter 1 kw.

KHAMTI—Transmitter 10 kw.

KYAUNGGOON—Transmitter 10 kw.

LASHIO—Transmitter 10 kw.

LOI MWE—Transmitter 10 kw.

MAWLAMYAING—Transmitter 10 kw.

MINBU—Transmitter 10 kw.

MYEIK—Transmitter 10 kw.

PYAY—Transmitter 10 kw.

SAGAING—Transmitter 10 kw.

SITTWAY—Transmitter 10 kw.

TAUNGGYI—Transmitter 10 kw.

TOUNGGOO—Transmitter 10 kw.

YANGON—Transmitter 10 kw.

Hours of operation: 4 hrs., Mon.-Fri.; 8 hrs.,

Sat. & Sun.

Transmitters: 13.

Low power repeaters: 6.

Satellite earth stations: Receive only, 2 in operation.

United Arab Emirates

(625-line standards, Systems B & G)
Color: PAL System

Sets in use: 800,000

Programs: 2.

United Arab Emirates Television, UAE, Ministry of Information & Culture, Govt. of UAE, Airport Rd., Box 637, Abu Dhabi. Tel. 452000.

Personnel: Ali Obaid, director general; Said Al Naami, deputy director general; Fauzi Saleh, technical advisor.

ABU DHABI—Ch. 7. Transmitter 40 kw; Ch. 11. Transmitter 2 kw; Ch. 48. Transmitter 5 kw.

ALAIN—Ch. 35. Transmitter 5 kw.

AL FUJAYRAH—Ch. 9, Ch. 36. Transmitter 10 kw each.

DIBHA—Ch. 21, Ch. 23. Transmitter 0.5 kw each.

HABSHAN—Ch. 3. Transmitter 40 kw.

JABAL DHANNAH—Ch. 31. Transmitter 40 kw.

JABEL HAFIT—Ch. 5. Transmitter 40 kw.

RAS AL KHAYMAH—Ch. 11. Transmitter 10 kw.

UMMALQUWAIN—Ch. 6, Ch. 43. Transmitter 40 kw each.

Hours of operation: Ch. 1, 08:00-20:30; Ch. 2, 13:00-20:30 (GMT).

Rates: Peak one hour, 5,300; 30 sec., 2,650 (dirham).

Networks: 2.

Transmitters: 11.

Low power repeaters: 3.

Satellite earth stations: Transmit/receive, 4 in operation; receive only, 4 in operation.

UAE Radio & Television Dubai, P.O. Box 7, Abu Dhabi, United Arab Emirates. Tel. 463100. Telex: 22283 INFORM EM. TV tape recording facilities.

Personnel: H. H. Shaikh Hasher Maktoum, director, information; Riyad Shuaibi, information advisor to Govt. of Dubai; Abdul Ghaffour Sayyed Ibrahim, director general; Hassan Ahmed, controller general, radio; Ahmed Najeeb, controller of engineering; Nasib Bitar, program controller, TV.

Hours of operation: Arabic, 66 hours weekly; English, Ch. 33, 50 hours weekly.

Rates: Peak 30 sec., 2,550 (U.S. dollars).

Networks: 2.

Transmitters: 6.

United Kingdom

(625-line standards, System I)
Color: PAL System

Sets in use: 1,023,000 black & white; 19,046,000 color

Networks: 4; 2 non-commercial, 2 commercial.

Direct broadcasting satellite: In operation. Started in 1989.

Cable television service: In operation.

British Broadcasting Corp., BBC, Broadcasting House, Portland Place, London W1A 1AA. Tel. 071-580-4468. For complete details see separate listing following International TV Directory.

BBC transmits programs on 625-line UHF with PAL color: BBC-1 & BBC-2 from a total of 50 main high power & 962 low power relay stations.

Personnel: Marmaduke Hussey, chairman of the board of governors; Lord Barnett, vice chairman; John Birt, director general; Bob Phillips, deputy director general.

Transmitters: 50.

Repeaters: 73.

Low power repeaters: 962.

Satellite earth stations: Receive only, 3 in operation.

Independent Television Commission, 33 Foley St., London W1P 7LB. Tel. 071 255 3000. Fax: 071 306 7800.

Personnel: Sir George Russell CBE, chairman; David Glencross, chief executive; Peter Rogers, deputy chief executive & director of finance; Jon Davey, director of cable & satellite; Clare Mulholland, director of programs.

Note: For complete details, including independent program contractors, see separate listing following International TV Directory.

Uruguay

(625-line standards, System N)
Color: PAL System

Sets in use: 489,000 black & white; 623,000 color

Networks: 4.

Canal 3 TV Artigas, Avenida Lecueder No. 291, Artigas. Tel. 261 & 514.

Personnel: Enio dos Santos, director general; Ana Alvez, sales manager; Ely dos Santos, program manager; Emir dos Santos, film buyer; Washington Suarez, production manager; Luis Nicolini, chief engineer.

ARTIGAS—Ch. 3. Transmitter 150 w. Started June 1967.

Telediez, Calle General Rivera, Bella Union, Artigas. Tel. 22.

Personnel: Carlos A. Golpi, general manager; Luis Garcia Da Rosa, accountant administrator.

BELLA UNION-ARTIGAS—Ch. 10. Started Aug. 1976.

Canal 13 TV, Treinta y Tres 632, Minas, Dept. de Lavalleja.

CERRO VERDUN—Ch. 13.

Personnel: Carlos Falco & Eduardo Falco.

Canal 3 Colonia, Washington Barbot 172, Colonia. Tel. 937.

Personnel: Maria Dolores Gonzalez de Gonzalez Moreno, director general; Heber Fripp, operations manager.

COLONIA—Ch. 3. Transmitter 600 w. Started Oct. 1971. TV tape recording facilities. Hours of operation: 18:30-00:30.

Rio Uruguay Television Canal 12, Cno. Vecinal entre Av. Battle y Ordenez y Ejido, Fray Bentos, Dept. de Rio Negro. Tel. 48.

Personnel: Jorge Gonzalez, operations manager.

FRAY BENTOS—Ch. 12. Affiliated with Montecarlo Television.

Networks: One.

Canal 9 del Este, Punta Ballena, Dept. de Maldonado. Tel. 24433. Montevideo office: Lorenzo Camelli 1234. Tel. 49 36 66.

Personnel: Matias Scherschener, general manager.

MALDONADO—Ch. 9. Started Jan. 1968.

Melo TV, Castellanos 723, Melo, Dept. de Cerro Largo.

Personnel: Ruben D. Lucas.

MELO—Ch. 12. Started June 1970.

Sociedad Anonima de Emisoras de Television y Anexos, SAETA, Lorenzo Camelli 1234, Montevideo. Tel. 40 21 20; 40 21 29; 4 66 74.

Personnel: Raul Fontaina, president; Jorge de Feo, general manager.

MONTEVIDEO—Ch. 10 (V-193, A-197). Transmitter 2.5 kw, ERP 250 kw. TV tape recording facilities. Started Dec. 1956.

Hours of operation: 5:45 p.m.-00:15.

Networks: One.

Monte Carlo TV S.A., 11800 Montevideo, Paraguay 2253, Uruguay. Tel. 94 45 91. Fax: 94 20 01. Telex: 23052 UY MCARLO.
Personnel: Hugo Romay Salvo, general manager; Pedro Mino, accountant-administrator; Jorge Spinella, engineer; Eduardo Rossi, sales manager; Miguel Benavente, financial manager; Carlos Santangelo, chief of program department; Saul Bidegain, production manager.
MONTEVIDEO—Ch. 4. Transmitter 30 kw, ERP 180 kw. Started April 1961.
Hours of operation: 05:30 p.m.-01:00 a.m.
Transmitters: One.

Televisora Larranaga S.A. Teledoco, Enriqueta Compte y Rique 1276, Montevideo. Tel. 28 3363; 28 3555. Fax: 23 7623. Telex: 22403 TELEP.

Personnel: Horacio Scheck, general manager; Carlos A. Restano, program manager; Mario Donnangelo, chief engineer; Nelson Malorano, head of news.

MONTEVIDEO—Ch. 12. Transmitter 25 kw, ERP 250 kw. Started May 1962.

Hours of operation: 10:00-24:00.
Rates: Peak 30 sec., 300 (U.S. dollars).
Transmitters: 4.
Repeaters: 5.

Low power repeaters: 34.
Cable: Plans cable system operation.
Satellite earth stations: Transmit/receive, 2 in operation; receive only, 2 in operation.

Servicio Oficial de Difusion Radio-electrica, SODRE, Bul Artigas 2552, 11600 Montevideo.

MONTEVIDEO—Ch. 5. Transmitter 5 kw, ERP 250 kw. Started April 1963.

Hours of operation: 6:00 a.m.-12:30.

Rio de los Pajaros TV Canal 3 de Paysandu.
Personnel: Arturo A. Davison & Irmgard Z. De Stepanian.

PAYSANDU—Ch. 3. ERP 75 w. Started June 1968.

Canal 11, Cantegrill Country Club, Punta del Este, Dept. de Maldonado.

Personnel: Daniel Romay Salvo, Nelson Martinez, operations manager.

PUNTA DEL ESTE—Ch. 11. ERP 1 kw. Started June 1974.

Tevediez Canal 10, Sala 9 de Galeria Legiani, Rivera. Tel. 3405.

Personnel: Ariel Pereira, Clodomiro De Arteaga & Juan I. Paiva.

RIVERA—Ch. 10. Started May 1968.

Tele-Rocha, O. de los Santos 105. Tel. 515. Montevideo office: Lorenzo Carnelli 1234. Tel. 49.36.66.

Personnel: Matias Scherschener, general manager; Francisco Elices, chief engineer.

ROCHA—Ch. 7.
Hours of operation: 19:00-23:30.

Rosario Television, Rosario Dept., Colonia. Tel. 488. Montevideo office: Paraguay 2253, Montevideo. Tel. 2.45.91/3-20.08.05/6.

Personnel: Braulio Airaldo, operations manager.

ROSARIO—Ch. 8. Started Sept. 1970.

Televisora Salto Grande Canal 8, Viera 1280, Dept. de Salto. Tel. 2468.

Personnel: Carlos A. Golpi.
SALTO—Ch. 8. Started June 1970.

Televisora Tacuarembó, Street 18 de Julio, No. 244, Tacuarembó. Tel. 0632 2950.

Personnel: Luis S. Dini Boggia, owner.
TACUAREMBO—Ch. 7. Started June 1967.

Rates: Peak hour, 3,000; peak 30 sec., 26 (U.S. dollars).
Repeaters: One.

CXB 33 Canal 11, Televisora Treinta y Tres, Pablo Zufriategui 226, Dept. de Treinta y Tres. Tel. 35.

Personnel: Dora Castro de Ois & Basilio Saravia.

TREINTA Y TRES—Ch. 11. Started April 30, 1967.

Uzbekistan

(Systems D & K)
 Color: SECAM System

Uzbek Television, Navoli Kucasi 69, 700011 Tashkent.

Personnel: E.K. Haitboer, secretary general.

Venezuela

(525-line standards, System M)
 Color: NTSC System

Sets in use: 3,500,000
Networks: 5.

Televisora del Estado Venezolano, Aptdo. 60423, Caracas. Tel. 54-54-36/9.

Personnel: Oscar Yanes, director general; Raul Omar Avelado, director, production; Nestor Rodriguez Lamelas, technical director; Oswaldo Bazan, promotion manager.

Venevision, VV, Corporacion Venezolana de Television C.A., Avenida La Salle con Calle Bellavista, Colina de los Caobos, P.O. Box 6674, Caracas. Tel. 782444. Fax: 7812773.

Personnel: Enrique Cusco, general manager; Rodolfo Rodriguez, executive vice president; Hector Ponsdomenech, head of international relations; Raul Lopez Guiral, operations manager; L. Barquin, technical director; Irwin Klein, film buyer.

Tele Trece, Subsidiary of Venevision, Qta. ABCD, Conjunto Panarama, Av. La Salle, Colinas Los Caobos, Caracas. Tel. 78.24.44.

Personnel: Noel Montanez, general manager.

Radio Caracas Television, Corporacion Radiofonica Venezolana C.A., Los Cortijos de Lourdes, Aptdo. 2057, Caracas. Tel. 35-17-37. Telex: CORAVEN 21221.

Personnel: Eladio Larez, president; Peter Bottome, vice president; Marcel Granier H., vice president; Armando E. Guia, general manager; Tony Fadel, director of programming; Jose A. Mendez, director of production; Rafael Zambrana, sales manager.

CARACAS—Ch. 2. ERP 100 kw.
Hours of operation: 5:00 a.m.-2:30 a.m., daily.
Rates: Prime time 60 sec., 900,000; 30 sec., 400,000 (bolivars).

Radio Valencia Television, Valencia.
Personnel: Mauricio Gomez Leal, director general; S. Serrera, technical director.
Transmitters: 17.
Satellite earth stations: Receive only, 4 in operation.

Vietnam

(525-line standards, System M)
 Color: NTSC & SECAM Systems

Sets in use: 1,300,000
Networks: One.

Vietnam Television, 9 Hong Thap Tu Street, Ho Chi Minh City.

HO CHI MINH CITY—Ch. 9. Transmitter 25 kw, ERP 240 kw. TV tape recording facilities.

Transmitters: 5.
Note: Current information not available.

Yemen Arab Republic

(625-line standards, System B)
 Color: PAL System

Ministry of Information, TV San'a.

SANAA—Ch. 5.
Note: No additional information available.

People's Democratic Republic of Yemen

(625-line standards, System B)
 Color: PAL System

Sets in use: 30,000
Networks: One.

People's Democratic Republic of Yemen Broadcasting & TV Service, Television House, Clock Tower Hill, Tawahl (P.O. Box 1264, Aden). Tel. Aden 2-3231; 2-3232. All transmitters carry common program. Arabic & English language. Simulcasting into Arabic began Sept. 11, 1966. TV tape recording facilities.

Ownership: Government of the People's Republic of Southern Yemen. Ministry of Culture & National Guidance.

Personnel: Mohammad Qassim Al-Grazzali, director general; Ali Aideroos, general manager; Ameen Moqbel, sales manager; Mohammad Abdul Gaill, program manager; Mohsen Yeslum, production manager; Hamed M. Ahmed, chief engineer; Abdul Rahman Bulgone, director, foreign relations.

Hours of operation: 6:30-11:00 p.m., local time.

Rates: Spot 60 sec., 12/500 (dinars).
Transmitters: 5.

Note: Current information not available.

Federal Republic of Yugoslavia

(625-line standards, Systems B & G)
 Color: PAL System

Sets in use: 1,463,913
Programs: 15.

Direct broadcasting satellite: Planned, estimated completion 1995.

Cable television service: 58 systems in operation serving approximately 251,500 subscribers.

Jugoslovenska Radio-Televizija (YRT) General Zdanova 28, Box 284, 11000 Belgrade. Tel. 330-194. Fax: 334-380. Telex: 11 469 yu jurate; 12 158 yu jurate.

Personnel: Aleksandar Todorovic, managing director, YRT.

Transmitters: 67.
Low power repeaters: 518.

Radio-Televizija Crne Gore (RTVCG) Cetinjski put bb, 81000 Podgorica, Montenegro. Tel. 41800; 41999. Fax: 43640.

Personnel: B. Bojanic, director general; B. Petranovic, technical director.

Radio-Television Serbia Takovska 10, 11000 Belgrade. Tel. 342001. Fax: 543178. Telex: 11884 tvbgd yu.

Radio-Television Serbia comprises RTV Belgrade, RTV Novi Sad and RTV Pristina.

Radio-Television Belgrade Takovska 10, 11000 Belgrade. Tel. 342001. Fax:

543178. Originates local programs & has tape recording facilities. Started Aug. 23, 1958.

Radio-Television Novi Sad Zarka Zrenjanina 3, 21000 Novi Sad. Tel. 611588; 57227. Fax: 26624; 319576. Started Nov. 26, 1975.

Radio-Television Pristina Marsala Tito bb, 38000 Pristina. Tel. 21211. Fax: 32073. Started Nov. 19, 1975.

Personnel: Milorad Vucelic, director general; Dr. Milan Topalovic, technical director; Dragutin Lijeskic, financial director.

AVALA—Ch. 6. ERP 100 kw; Ch. 22. ERP 1000 kw; Ch. 28. ERP 20 kw.

BESNA KOBILA—Ch. 8. ERP 10 kw; Ch. 49. ERP 300 kw.

CRNI VRH—Ch. 11. ERP 35 kw; Ch. 35. ERP 500 kw; Ch. 38. ERP 500 kw.

CRVENI COT—Ch. 10. ERP 100 kw; Ch. 24. ERP 1000 kw; Ch. 30. ERP 1000 kw.

CVILJEN—Ch. 9. ERP 10 kw; Ch. 21. ERP 400 kw.

DELI JOVAN—Ch. 6. ERP 10 kw; Ch. 43. ERP 100 kw; Ch. 23. ERP 50 kw.

GOLES—Ch. 7. ERP 35 kw; Ch. 44. ERP 600 kw.

JASTREBAC—Ch. 5. ERP 100 kw; Ch. 27. ERP 1000 kw; Ch. 33. ERP 1000 kw.

KOPAONIK—Ch. 3. ERP 50 kw; Ch. 41. ERP 250 kw.

OVCAR—Ch. 8. ERP 50 w; Ch. 42. ERP 250 kw; Ch. 56. ERP 400 kw.

SUBOTICA—Ch. 5. ERP 35 kw; Ch. 43. ERP 1000 kw.

TUPIZNICA—Ch. 10. ERP 35 kw; Ch. 25. ERP 500 kw; Ch. 31. ERP 500 kw.

VENAC—Ch. 41. ERP 1000 kw; Ch. 47. ERP 1000 kw.

Programs: 3.
Transmitters: 33.

Repeaters: 72.
Low power repeaters: 246.

Satellite earth stations: Transmit/receive, 2 in operation; receive only, 5 in operation.

Radio-Television Titograd, Cetinjski put bb, 81000 Titograd. Tel. (081) 41 999. Telex: 61133. Started Nov. 1963.

Personnel: Borislav Ralcevic, director general; Cedo Ljesevic, director, radio; Milivoje Obradovic, director, TV; Danilo Burzan, chief editor, radio; Mitra Jakic, chief editor, TV; Vuko Popovic, technical director, TV; Jovan Ivahovic, technical director, radio; Blazo Petranovic, technical director, RTV Networks.

Programs: 2.
Transmitters: 4.
Low power repeaters: 112.

Zaire Republic

(625-line standards, System K)
 Color: SECAM System

Sets in use: 10,000 black & white; 20,000 color

Networks: One.

Tele-Zaire, Office Zairois de Radiodiffusion et de Television (OZRT), Avenue Kabinda, Zone de Lingwala. Tel. 23171-75; 25606. Ch. K-5. ERP 5 kw, 10 kw & 12 kw. Started 1966. TV tape recording facilities.

Personnel: Dongo Badjanga, president; Kayumbi Beia, director, programming, TV; Kitutu O'Leontwa, administrative director, finance; Mbayi Kabunda, news director; Lepamabile Saye, technical director, TV & radio; Tala Ngai, director, commercial.

Broadcasts in 4 languages nationally, 79 locally.

KINSHASA—Tele-Zaire. Ch. K-5. ERP 5 kw, 10kw, 12 kw.

International TV Directory

KISANGANI—Tele-Zaire. Ch. K-9. ERP 2 x 12 kw.
LUBUMBASHI—Tele-Zaire. Ch. K-9. ERP 2 X 12 kw.
Hours of operation: 17:00-24:00, Mon.-Fri.; 12:30-24:00, Sat.; 9:30-24:00, Sun.
Transmitters: 39.
Repeaters: 8.
Low power repeaters: 8.
Satellite earth stations: Transmit/receive, one in operation; receive only, 15 in operation.

Zambia

(625-line standards, System B)
Color: PAL System

Sets in use: 350,000 black & white; 150,000 color
Networks: One.

Television Zambia, P.O. Box 50015, Lusaka, Zambia. Tel. 220860 through 220874.

Personnel: S. P. C. Moyo, director general; E. C. Mulenga, director, engineering; M. L. C. Zulu, commercial director; F. M. Hamakando, corporation secretary; C. A. J. Njobvu, controller, personnel & training; R. S. Nambi, director, finance; J. Chanda, chief librarian; D. Mbazima, principal engineer; K. M. Nalumango, public relations manager; N. Sichula, controller, current affairs; B. M. Kapeya, controller, radio; F. X. Mulenga, controller, TV; E. Yumbe, program manager, Radio Four.

LUSAKA—Ch. E-10. Transmitter 20 kw, 1 kw (regional).
Rates: Peak hour, 210,600,000; peak 30 sec., 180,000. (Zambian kwacha).
Transmitters: 13.
Low power repeaters: One.
Satellite earth stations: Transmit/receive, 2 in operation; receive only, 3 in operation.

Zimbabwe

(625-line standards, System B)
Color: PAL System

Sets in use: 140,175 black & white; 52,325 color
Programs: 2.

Zimbabwe Broadcasting Corp., Statutory Body, owns & operates all transmitters, Box HG 444, Highlands, Harare. Tel. 729661. Fax: 795698. Box 444, Bulwayo. Tel. 63471. Spot announcements, advertising features.

Personnel: Onias Gumbo, director general; O. Chekeche, deputy director general; Thomas Mandigora, director, news & current affairs; D. Woodward, assistant director general, engineering & technical service; D. Mandizha, assistant director general, administration & personnel; V. Mhizha-Murira, radio program director; Job Jonhera, director, TV programs; R. Mhende, engineering director, radio & TV studios; I. McPhee, engineering director, transmitters, planning, installation & de-

velopment; Wendy Layzell, controller, TV services.

BULAWAYO—Ch. E-3. Transmitter 1 kw, ERP 3.5 kw. Started June 1961. TV tape recording facilities. Ch. E-6. Transmitter 1 kw, ERP 6 kw.

HARARE—Ch. E-4. Transmitter 5 kw, ERP 20 kw. Started Nov. 15, 1960. Ch. E-5. Transmitter 5 kw, ERP 35 kw. Ch. E-8. ERP 10 kw. TV tape recording facilities.

Hours of operation: 17:00-23:00, Mon.-Sat.; 13:00-23:00, Sun.

Rates: Peak hour, 8,596, Harare; peak 30 sec., 465 (Zimbabwe dollars).

Transmitters: 4.

Repeaters: 6.

Low power repeaters: 2.

Satellite earth stations: Receive only, one in operation.

Armed Forces Television Stations

American Forces Information Service, 601 N. Fairfax St., Suite 360, Alexandria, VA 22314-2007. Phone: 703-274-4856. Melvin W. Russell, director.

Armed Forces Radio & Television Service Broadcast Center, 10888 La Tuna Canyon Rd., Sun Valley, CA 91352. Phone: 818-504-1201. Capt. C.L. Haney, USN, commander.

AFRTS operates radio and television outlets & transmits its signal to over one million De-

partment of Defense personnel serving in more than 136 countries. Through military department broadcast services, AFRTS operates transmitters in more than 20 countries, near major concentrations of U.S. forces overseas as well as in remote areas of Alaska, U.S. trusts, territories and possessions, aboard over 400 Navy ships and as closed-circuit facilities in over 100 isolated locations. Most of the land-based stations are grouped into regional AFRTS networks to serve specified geographical areas, i.e., American Forces Network-Europe in Europe and Far East Network in the Pacific. AFRTS networks and independent stations overseas create their own individual radio and television program schedules from broadcast materials provided by the AFRTS Broadcast Center in Sun Valley, CA and from their own local productions. Some outlets are over-the-air broadcast operations and some are carried on closed-circuit systems of various types. Domestic, Inmarsat and Intelsat satellite service is leased on a 24 hour-a-day basis, providing real-time stateside radio and TV to overseas locations.

Major Broadcast Television Locations: Belgium, Cuba (Guantanamo Bay), Diego Garcia, Germany, Greece, Honduras, Italy, Japan, Republic of Korea, Netherlands, Panama, Portugal, Turkey, Kwajalein Atoll & Puerto Rico.

Major Cable Television Locations: Alaska, Antarctica, Bermuda, Iceland, Japan, New Zealand and Spain.

Color Television Systems in Use or Planned

Country	Color System	Country	Color System
Afghanistan	PAL	Iran	SECAM
Albania	SECAM	Iraq	SECAM
Algeria	PAL	Ireland	PAL
Angola	PAL	Israel	PAL
Antigua	NTSC	Italy	PAL
Arab Republic of Egypt	SECAM	Ivory Coast	SECAM
Argentina	PAL	Jamaica	NTSC
Australia	PAL	Japan	NTSC
Austria	PAL	Jordan	PAL
Bahamas	NTSC	Kampuchea	PAL
Bahrain	PAL	Kenya	PAL
Bangladesh	PAL	Korea	NTSC
Barbados	NTSC	People's Democratic Republic of Korea	PAL
Belgium	PAL	Kuwait	PAL
Belize	NTSC	Laos	PAL
Benin	SECAM	Latvia	SECAM
Bermuda	NTSC	Lebanon	SECAM
Bolivia	NTSC	Lesotho	PAL
Bophuthatswana	PAL	Liberia	PAL
Bosnia-Herzegovina	PAL	Libyan Arab Republic	SECAM
Brazil	PAL	Lithuania	SECAM
British Virgin Islands	NTSC	Luxembourg	SECAM & PAL
Brunei Darussalam	PAL	Macau	PAL
Bulgaria	SECAM	Macedonia	PAL
Burkina Faso	SECAM	Madagascar	SECAM
Burundi	SECAM	Malaysia	PAL
Cameroon	PAL	Maldives	PAL
Canada	NTSC	Mali	NTSC
Central African Republic	SECAM	Malta	PAL
Chad	SECAM	Martinique	SECAM
Chile	NTSC	Mauritius	SECAM
China	PAL	Mexico	NTSC
China (Taiwan Province)	NTSC	Micronesia	NTSC
Colombia	NTSC	Moldova	SECAM
Republic of the Congo	SECAM	Monaco	SECAM & PAL
Costa Rica	NTSC	Mongolia	SECAM
Croatia	PAL	Montserrat	NTSC
Cuba	NTSC	Morocco	SECAM
Cyprus	PAL	Mozambique	PAL
Czech Republic	SECAM III & PAL	Namibia	PAL
Denmark	PAL	Nepal	PAL
Djibouti	SECAM & PAL	Netherlands	PAL
Dominican Republic	NTSC	Netherlands Antilles	NTSC
Ecuador	NTSC	New Caledonia	SECAM
El Salvador	NTSC	New Zealand	PAL
Equatorial Guinea	SECAM	Nicaragua	NTSC
Ethiopia	PAL	Niger	SECAM
Finland	PAL	Nigeria	PAL
France	SECAM	Norway	PAL
French Guiana	SECAM	Dman	PAL
French Polynesia	SECAM	Pakistan	PAL
Gabon	SECAM	Panama	NTSC
Germany	PAL	Paraguay	PAL
Ghana	PAL	Peru	NTSC
Gibraltar	PAL	Philippines	NTSC
Greece	SECAM & PAL	Poland	SECAM
Greenland	PAL	Portugal	PAL
Guadeloupe	SECAM	Qatar	PAL
Guatemala	NTSC	Reunion	SECAM
Guinea	PAL	Romania	PAL
Haiti	SECAM	Russian Federation	SECAM
Honduras	NTSC	St. Kitts & Nevis	NTSC
Hong Kong	PAL	St. Pierre & Miquelon	SECAM
Hungary	SECAM	St. Vincent & The Grenadines	NTSC
Iceland	PAL	Samoa (American)	NTSC
India	PAL	Saudi Arabia	SECAM & PAL
Indonesia	PAL	Senegal	SECAM

Color TV Systems

Country	Color System	Country	Color System
Seychelles	PAL	Trinidad & Tobago	NTSC
Sierra Leone	PAL	Tunisia	SECAM & PAL
Singapore	PAL	Turkey	PAL
Slovenia	PAL	Uganda	PAL
Somali Democratic Republic	PAL	Union of Myanmar	NTSC
South Africa	PAL	United Arab Emirates	PAL
Spain	PAL	United Kingdom	PAL
Sri Lanka	PAL	United States	NTSC
Sudan	PAL	Uruguay	PAL
Surinam	NTSC	Uzbekistan	SECAM
Swaziland	PAL	Venezuela	NTSC
Sweden	PAL	Vietnam	NTSC & SECAM
Switzerland	PAL	Yemen Arab Republic	PAL
Syria	SECAM	Yemen (People's Democratic Republic)	PAL
Tajikistan	SECAM	Yugoslavia	PAL
Tanzania	PAL	Zaire Republic	SECAM
Thailand	PAL	Zambia	PAL
Togo	SECAM	Zimbabwe	PAL

Television Stations of the United Kingdom and ITC Commercial Program Contractors

BRITISH BROADCASTING CORP.—Broadcasting House, Portland Place, London W1A 1AA. Phone: 071-580-4468. Fax: 071-637-1630. Correspondence: BBC, London W1A 1AA. Television Centre, 201 Wood Lane, Shepherds Bush, London W12 7TS. Phone: 081-752-5252. Fax: 749-7520. Telex: 265781 BBC HQ G. Telegrams & Cables: Telecasts, London.

Board of Governors of BBC: Marmaduke Hussey, chmn.; Lord J. P. Barnett, vice chmn.; Watson Peat, national governor for Scotland; John Parry, national governor for Wales; James Kincaid, national governor for Northern Ireland; Sir Curtis Keeble; Joycelyn Barrow; Malcolm McAlpine; Lady Parkes; Dr. John Roberts.

Board of Management: John Birt, dir. general; Bob Phillis, deputy dir. general; Paul Fox, managing dir., Network Television; David Hatch, managing dir., Network Radio; John Tusa, managing dir., external services; Rodney Baker Bates, dir. of finance; Rod E. Lynch, managing dir. of engineering; Roger Chase, personnel; Colin Browne, dir. of corporate affairs; Ron Neil, managing dir., Regional Broadcasting; John McCormick, secy.

Network Television: Will Wyatt, managing dir.; Jonathan Powell, controller, BBC 1; Alan Yentob, controller, BBC 2; C. J. Paton, controller, resource operations; R. G. Johnson, controller, personnel; J. W. Ekiert, chief accountant; Tony Hall, editor TV news.

Network Radio: David Hatch, managing dir.; Duncan Thomas, deputy dir., resources; John Beerling, controller, Radio 1; Bryant Marriott, controller, Radio 2; John Drummond, controller, Radio 3; Michael Green, controller, Radio 4; Chris Storey, chief personnel officer; Frank McGahem, chief accountant; S. Shute, gen. mgr., operations & engineering; Jenny Abramsky, editor, news & current affairs; Roy Walters, deputy dir., editor, news & current affairs; Ray Gowdridge, radio news editor.

News & Current Affairs: Tony Hall, dir.; Eric Bowman, assistant dir.; Ian Hargreaves, controller; Tony Hall, editor, television; Jenny Abramsky, editor, radio; Roy Vitty, gen. mgr., resources; Rob Murdoch, chief personnel officer; Clive Timms, chief accountant

World Service: Box 76, Bush House, Strand, London WC2B 4PH. Phone: 071-240-3456. Telex: 265781 BBC HQ G. Telegrams & Cables: Broadbrit, London. John Tusa, managing dir.; Christopher H. R. Bell, deputy managing dir.; Peter Udell, controller, overseas services; Andrew Taussig, controller, European services; D. Witherow, controller, resources & administration; John Corbett, chief engineer; David Spaul, editor, external services news; A. A. Rendell, editor, world service; Dr. Graham L. Mytton, head of international bcstg. & audience research.

Finance: Rodney Baker Bates, dir.; Martin Diamond, chief accountant.

Regional Broadcasting: Ron Neil, managing dir.; David Barlow, controller; Dick Bates, assistant controller, finance & resources; Patrick Chalmers, controller, Scotland; Gareth Price, controller, Wales; Colin Morris, controller, Northern Ireland. Heads of broadcasting centers: David Waine, Midlands; William Greaves, Northeast; Hugh Williams, Northwest; Keith Clement, South & East; John Prescott Thomas, South & West.

Corporate Affairs: Colin Browne, dir.; David Barlow, controller, information services & international relations; Alan Hart, controller, international relations; Peter Rosier, head of information division

Personnel: Margaret Salmon, dir.

Advertising: K. G. Hurst, head of advertisement dept., BBC Enterprises.

Engineering: Rod E. Lynch, managing dir.; C. P. Sandbank, deputy dir.; B. Gallon, chief engineer, transmission; Phil Laven, chief engineer, information & training; G. M. S. Pagan, chief engineer, regions.

Educational Broadcasting: Dr. Eurfron Gwynne Jones, controller; Dr. Jim Stevenson, head of educational broadcasting services & education secy.

BBC Enterprises Ltd.: Woodlands, 80 Wood Lane, London W12 0TT. Phones: 081-743-5588. Fax: 081-749-0538. Telex: 934678 BBC ENT.G.; 265781 BBC ENT.G. James Arnold-Baker, chief exec.; J. F. Keeble, dir. of business administration; K. S. Owens, dir. of program sales; J. A. Hawkins, head of library sales; P. Ballard, head of television sales; R. G. Massey, dir., BBC international.

Personnel: Phillip Campbell, managing editor, politics.

BBC U.S. Offices: New York, NY 10111—630 Fifth Ave., Suite 2153. Phone: 212-373-4001. Fax: 212-541-4095. Telex: 620150 BBC U1. Cables: Broadcasts, New York City. Washington, DC 20036—BBC News, CBS Bldg., 2030 M St. NW. Phone: 202-223-2050. Jonathan Crane, head of BBC, New York; Martin Bell, chief television correspondent (Washington); Brian Barron, television correspondent (Washington); J. Cox, radio correspondent (New York); David McNeil, radio correspondent (Washington).

INDEPENDENT TELEVISION COMMISSION—33 Foley St., London, W1P 7LB. Phone: 71 255 3000. Fax: 71 306 7800. Telex: 24345. The Independent Television Commission was created by Parliament under the terms of the Broadcasting Act 1990 to license and regulate non-BBC television services including Ch. 3 (ITV), Ch. 4, public teletext and a range of cable, local delivery and satellite services. They do not include services provided by the BBC or S4C. The ITC replaced the Independent

Broadcasting Authority (IBA), responsible for the provision of independent television and radio services and the Cable Authority, responsible for the provision of cable services. Radio Authority now regulates independent radio services. In October 1991 the ITC awarded 16 new licenses for Ch. 3 (ITV) including a national breakfast-time license. The new Ch. 3 companies began their services on Jan. 1, 1993, at which point they, rather than the ITC, became responsible as broadcasters for their output. Ch. 4, at the time a wholly owned subsidiary of the ITC whose airtime was sold by the ITV contractors, has become a corporation and ITC licensee, responsible for selling its own advertising. The license for the proposed Ch. 5 will be advertised by early 1992 with the aim of a new service being launched in 1994. Licenses for Ch. 3 & Ch. 5 will be awarded by competitive tender to the highest bidder who fulfills certain quality criteria, except in exceptional circumstances when the ITC may award a license to a lower bidder. The ITC will also license a number of other services in the following categories: Domestic satellite services using broadcasting frequencies allocated to the UK; non-domestic satellite services; licensable program services, including those program services delivered to cable systems on videotape; cable and local delivery service operations provided by cable and/or microwave (MVDS); additional services, or any form of telecommunications service that can be provided on the spare capacity of a television signal; public teletext, a text service carried on the spare capacity of Ch. 3 & Ch. 4. ITC staff will regulate all services through license conditions and through its various codes on program content, advertising, sponsorship and technical standards.

Members of the Authority: Sir George Russell, chmn.; Jocelyn Stevens, deputy chmn.; Earl of Dalkeith; Professor John Fulton; Roy Goddard, Eleri Wynne Jones; Pauline Mathias; Lady Margaret Poplewell; Professor James Ring; Pranlal Sheth.

ITC Senior Staff: David Glencross, chief exec.; Peter Rogers, deputy chief exec. & dir. of finance; Jon Davey, dir. of cable & satellite; Clare Mulholland, dir. of programs; Frank Willis, dir. of advertising & sponsorship; Don Horn, controller of administration; Sarah Thane, controller of public affairs; Gary Tonge, controller of engineering; Michael Redley, head of licensing; Kenneth W. Blyth, secy.

ANGLIA TELEVISION LTD.—Anglia House, Norwich, NR1 1JG. Phone: 0603-615151. Fax: 0603-631032. Telex: 97424. London Office: 48 Leicester Square, London WC2H 7FB. Phone: 071-321-0101. Fax: 071-930-8499. Programs all week over Eastern England and a producer of programs for the ITV Network and Ch. 4. Main UHF transmitters: Tacolneston, Sudbury, Sandy Heath. Regional news centers: Chelmsford, 64-68 New London Rd.,

Chelmsford CM2 0YU. Phone: 0245-357676. Fax: 0245-267228. Luton, 16 Park St., Luton LU1 3EP. Phone: 0582-29666. Fax: 0582-401214. Peterborough, 28 Broadway, Peterborough PE1 1RS. Phone: 0733-346677. Fax: 0733-67004. Cambridge, 4 Jesus Lane, Cambridge CB5 8BA. Phone: 0223-467076. Fax: 0223-467106. Ipswich, Hubbard House, Civic Dr., Ipswich IP1 2QA. Phone: 0473-226157. Fax: 0473-233279. Milton Keynes, 409 Secklow Gate East, Central Milton Keynes MK9 3HR. Phone: 0908-691660. Fax: 0908 694008.

Directors: Sir Peter Gibbings, chmn.; David S. McCall, group chief exec.; Philip C. Gamer, program controller; M. J. Hughes, deputy group chief exec.; Dr. Mary Archer, Timothy Colman, Mrs. John Nutting, David Puttnam, P. G. Sharnan, Christine Holroyd, dirs.

Broadcasting Division: Philip C. Gamer, managing dir.; C. Ewing, deputy managing dir.; Jerry Hill, sales dir.; Ian Stuart, operations & engineering dir.; H. J. A. Wilson, dir. of news; M. Read, controller of news; J. Swinfield, exec. producer, arts; S. West, dir. of program planning; V. B. H. Birtles, head of press & public relations; P. Stibbons, education officer.

Group Services Division: M. J. Hughes, deputy group chief exec.; I. Stuart, dir. of engineering; T. Dye, technical controller; G. M. Rae, dir. of financial services & company secy.; R. Stephenson, legal advisor; R. Whitlam, dir. of accounting; P. Meler, dir. of personnel & administration; A. Hough, data processing mgr.

Anglia Television Films & Drama Ltd.: D. S. McCall, chmn.; G. McDonald, managing dir.; B. Reid, exec. producer; R. Gregory, producer; D. Fitzgerald, production exec.

Survival Anglia Ltd.: Lord Buxton, chmn.; M. Hay, exec. dir.; G. Creelman, exec. producer; P. Schofield, production controller.

International Television Enterprises Ltd.: D. Puttnam, chmn.; Andrew Macbean, chief exec.; J. Denton, head of sales; P. Sowerbutts, head of documentary programs; A. Fletcher, head of drama programs.

BORDER TELEVISION PLC—Television Centre, Carlisle Cumbria CA1 3NT. Phone: 0228-25101. Fax: 0228-41384. Telex: 64122. Programs all week in Borders and Isle of Man areas. Main UHF transmitters: Caldbeck, Selkirk.

Directors: Melvyn Bragg, chmn.; James Graham, managing dir.; M. E. Burkett, J. I. M. Smail; Dr. June Paterson-Brown; D. W. Trimble; John R. Wills.

Executives: James Graham, managing dir.; Peter Brownlow, company secretary; P. Corley, dir. of programs; Graham Duff, sales controller; E. Hadwin, asst. controller of programs (planning); Cliff Walker, chief engineer.

British ITC Contractors

CARLTON TELEVISION LTD.—101 St. Martin's Lane, London WC2N 4AZ. Phone: 071-240-4000. Fax: 071-240-4171.

Directors: Michael Green, chmn.; Nigel Walmsley, chief exec.; Paul Jackson, managing dir.; Chris Hibbert, controller, operations & engineering.

CENTRAL INDEPENDENT TELEVISION PLC—Central House, Broad St., Birmingham B1 2JP (West Midlands). Phone: 021-643-9898. Fax: 021-616-4766. East Midlands Television Centre, Nottingham NG7 2NA (East Midlands). Phone: 0602-863322. Telex: 338966. 35/38 Portman Square, London W 1. Phone: 071-486-6688. Albion House, One Albion Place, Oxford OX1 1SL. Phone: 0865 250100. Programs all week over the Midlands.

Directors: Leslie Hill, chmn. & chief exec.; Cliff Baty, commercial dir.; Andy Allan, dir. of programs; Steve Platt, dir. of sales; Peter Gardner, dir. of corporate strategy; Sir Richard Bailey, chmn., West; John Madocks, chmn., East; I. R. Maxwell; Jean Parker; Sir Leo Pliatzky; Murray Thomson; Robert Phillips; Colin Campbell, dir. of legal affairs.

Executives: Alan Pankhurst, dir. of personnel & industrial relations; Kevin Betts, dir. of finance; M. Snafl, chief engineer; Richard Creasey, controller, features group; Ted Childs, controller, drama & situation comedy; Ray Butt, commissioning exec., comedy; Roger James, commissioning exec., documentaries; Jim Berrow, exec. producer, music & arts; Zia Mohyeddin, exec. producer, multi-cultural programming; Mike Towson, commissioning exec., current affairs; Laurie Upshon, head of news; Ted Trimmer, managing editor, central news; Dawn Airey, controller, programming planning; Philip Gilbert, general mgr., program production; Jim Stokoe, head of presentation & promotions; Peter Gibson, controller, industrial relations; Tony Wolfe, controller, entertainment; Lewis Rudd, controller, young people's programs; Robert Southgate, deputy dir. bcstg., news & regional programs; Gary Newbon, commissioning exec., sport; Philip Grosset, commissioning exec., education & religion; Keith Smith, controller, public affairs; Peter Booth, gen. mgr., production; Bill Campbell, editor, central news, West; Chris Robertson, editor, central news, East; Jon Lander, political editor; John Palmer, chief press & publicity officer; Jean Denham, chief press officer, policy & industrial relations.

USA Office: New York, NY 10020—610 Fifth Ave., Suite 401. Phone: 212-582-6688. Kevin Morrison, pres.

Central Independent Television Pty. Ltd.: First Floor, 50 Oxford St., Paddington, N.S.W. 2021, Australia. John Jackson, dir.

CHANNEL TELEVISION—Television Centre, St. Helier, Jersey, Channel Islands JE2 3ZD. Phone: 0534-68999. Fax: 0534-59446/24770. Telex: 4192265 CTV JYG. St. Georges Place, St. Peter Port, Guernsey. Phone: 0481-723451. Programs all week for the Channel Islands. Main UHF transmitter: Fremont Point.

Directors: Major John R. Riley, chmn.; John P. Henwood, managing dir.; G. R. Dorey; M. Kay-Mouat; D. J. Le Marquand; J. C. Rowe; Michael C. Lucas, program director; Michael Le Cocq, head of sales; Roy

F. Manning, operations mgr.; Mrs. N. B. Davies; Graham Tidy, engineering mgr.

Executives: John P. Henwood, managing dir.; E. MacGregor, group financial dir.; Michael Lucas, program director; Roy Manning, dir. of operations; Bob Jones, controller of sales & marketing; Michael Le Cocq, head of sales.

GMTV LTD.—The London Television Centre, Upper Ground, London SE1 9LT. Phone: 071-827-7000. Fax: 071-827-7001.

Directors: Harry Roche, chmn.; Christopher Stoddart, managing dir.

GRAMPIAN TELEVISION PLC—Queen's Cross, Aberdeen AB9 2XJ. Phone: 0224-646464. Fax: 0224-635127. Telex: 73151. Provides programs all week in North Scotland. Main UHF transmitters: Durris, Rosemarkie, Knockmore, Rumster Forest, Angus, Keelylang Hill (Orkney), Bressay (Shetland), Eitshal (Lewis).

Directors: Sir Douglas F. Hardie, chmn.; Dr. Calum A. MacLeod, deputy chmn.; Donald H. Waters, chief exec.; Robert L. Christie; Fiona J. Lyall; Angus S. MacDonald; Alistair Mair; Graham Good; George W. Mitchell, dir. of television; Caroline McDevitt, sales controller.

Executives: Alistair Gracie, head of news & current affairs; Edward Brocklebank, head of documentaries & features; Eric Johnstone, production services exec.; Michael J. McLintock, publicity & promotion exec.; Alec Ramsay, chief engineer.

GRANADA TELEVISION LTD.—Granada Television Centre, Manchester M60 9EA. Phone: 061-832-7211. Fax: 061-839-0454. Telex: 668859. London Office: 36 Golden Square, London W1R 4AH. Phone: 071-734-8080. Fax: 071-494-6260. Regional News Centers: Liverpool, Albert Dock, L3 4AA. Phone: 051-709-9393. Fax: 051-709-3389. Lancaster, White Cross, LA1 4XQ. Phone: 0524-60688. Fax: 0524-67607. Chester, Lower Bridge St. CH1 1SA. Phone: 0244-313966. Fax: 0244-320599. Programs all week over Lancashire, Cheshire, Merseyside, Greater Manchester & parts of other counties. Main UHF transmitter: Winter Hill.

Directors: Alex Bernstein, chmn.; Charles Allen, chief exec.; Lord Evans of Claughton; Donald H. Harker, dir. of public affairs; Tony Brill, gen. mgr.; Malcolm Wall, sales dir.; Steve Morrison, program controller; Richard Ellis, chief engineer; Simon Towneley; Alistair Mutch, company secy.; Katherine Stross, finance dir.; Vivien Wallace, chief exec., Granada International.

Officers: Carolyn Bartlett, head of casting; David Black, head of presentation; Barbara Blyth, head of music; David Fraser, head of program services; Richard Ellis, chief engineer; Alan Pinson, chief accountant; David Highet, head of public affairs; Stephen Reid, mgr., Liverpool, Chester & Lancaster News Centres; Jo Rigby, head of program planning; Jane Grant, regional sales mgr.; Douglas Hall, head of personnel services.

Production & Distribution Division: David Plowright, chmn.; Andrew Quinn, managing dir.; Steve Morrison, head of production; Vivien Wallace, chief exec., distribution; Jules Burns, dir. of business affairs; Dennis Flach, dir. of business development; Ray Fitzwalter, current affairs; Charles Tremayne, features; David Lidd-

ment, light entertainment; Rod Caird, factual programming; Sally Head, drama; William Burdett Coult, arts; Paul Doherty, sport; Stuart Pebble, regional programming.

Facilities Division: Andrew Quinn, chmn.; Tony Brill, managing dir.; Brenda Smith, gen. mgr.; Roy Watson, financial controller; Roger Pickles, technical controller; Colin Marsden, planning controller.

HTV CYMRU WALES—Television Centre, Culverhouse Cross, Cardiff CF5 6XJ. Phone: 0222-590590. Fax: 0222-597183. Telex: 497703. HTV West, The Television Centre, Bath Rd., Bristol BS4 3HG. Phone: 0272-778366. Fax: 0272-722400. Programs all week for Wales & West of England. London offices: 126 Baker St., London W1M 1FH. Phone: 071 224 4048. Fax: 071 224 3750. Airtime sales: TVMM, 99 Baker St., London W1M 2AJ. Phone: 071 486 4311. Main UHF transmitters: Moel-y-Parc, Presely, Blaen Pwyl, Wenvoe, Mendip, Llanddona, Carmel.

Directors: Louis Sherwood, chmn.; C. R. M. Atkinson & I. E. Symonds, vice chmn.; Charles Romaine, chief exec.; Emyr Dame, dir. of programs, HTV Wales; Derek Clark, dir. of programs, HTV West; Alan Bryson, dir. of sales; M. R. Towers, general mgr.; V. Flanagan, dir. of engineering; C. Farrell, managing dir., Harlech Fine Art (Holdings) Ltd.; T. P. George, managing dir., Intecom Ltd.; A. J. Burton, dir. of finance & administration; Mrs. R. W. Buchanan; T. G. R. Davies; Sir Geraint Evans; Mrs. M. Gwynn Jones; Lady M. M. Merri-son; Lord Oaksey; J. H. Davies; Dr. G. O. Phillips; G. A. McWatters; Lord Crickhowell; P. L. M. Sherwood; G. S. Torey, company secy.

LWT—LONDON WEEKEND TELEVISION HOLDINGS PLC—Offices: South Bank Television Centre, Kent House, Upper Ground, London SE1 9LT. Phone: 071-620-1620. Fax: 071-928-6948. Telex: 918123. Outside broadcast base: Minerva Industrial Estate, Minerva Rd., London NW10 6HJ. Phone: 01-961-3131. Regional sales office: Sixth Floor, Adamson House, Shambles Square, Manchester M3 1RE. Phone: 061-834-6718. Programs weekends over London area. Main UHF transmitter: Crystal Palace.

Directors: Christopher Bland, chmn.; Greg Dyke, chief exec.; Nick Elliott, dir. of programs; Barry Cox, dir. of corporate affairs; Michael Southgate, dir. of production; Peter McNally, group finance dir.; Ron Miller, dir. of sales; Roy van Gelder, dir. of personnel & administration; Heather Brigstocke; Roland Freeman; Roger Harrison; Sydney Perry; Robin Scott.

Management Board: Bernard Bennett, controller of research; Graham Howell, company secy. & controller of legal services.

Executives: Bernard Bennett, controller of research; Melvyn Bragg, controller of arts; Warren Breach, controller of program planning, presentation & promotion; Neil Canetty-Clarke, controller of corporate finance; Jeremy Canney, controller of production operations; Tony Cohen, controller of strategy & planning; Peter Coppock, controller of press & public relations; Don Doring, controller of staff relations; Nick Elliott, controller of drama; Philip France, marketing mgr.; Colin Freeman, controller of transmission finance; Paul Gibson, group systems controller; Brian Harris, controller of production finance; Derek

Hemment, sales controller; Paul Kelly, controller of project engineering; Penny Lent, controller of production marketing; Stuart McConachie, controller of sport; Robin Paxton, controller of features & current affairs; Ken Sheppard, chief engineer; Clifford Shirley, financial controller; Alan Woolfson, controller of visual services.

MERIDIAN BROADCASTING LTD.—Television Centre, Southampton SO9 5HZ. Phone: 0703-222555. Fax: 0703-335050.

Directors: Lord Hollick, chmn.; Roger Laughton, chief exec. & dir. of broadcasting.

NATIONAL TRANSCOMMUNICATIONS LTD.—Crawley Court, Winchester, Hampshire SO21 2QA. Phone: 823434. Fax: 822378.

Directors: J. R. Forrest, exec. chmn.; D. S. Chambers, dir., operations; R. A. McKellar, dir., finance; J. Okas, dir., business development.

SCOTTISH TELEVISION PLC—Cowcaddens, Glasgow G2 3PR. Phone: 041-332-9999. Fax: 041-332-6982. Telex: 77388. The Gateway, Edinburgh EH7 4AH. Phone: 031-557-4554. Fax: 031-557-3791. London office: 114 St. Martin's Lane, London WC2N 4AZ. Phone: 071-836-1500. Fax: 071-528-9390. Manchester office: Suite 306, Sunlight House, Quay St., Manchester M3 3JY. Phone: 061-834-7621. Fax: 061-835-1067. Programs all week for Central Scotland. Main UHF transmitters: Black Hill, Torosay (Craignure), Craigkelly and Darvel.

Directors: William Brown, chmn.; Gus MacDonald, managing dir.; Alan Chilton, dir. of sales & marketing; Ken Blackie, dir. of resources; Don Kinloch, dir. of finance & company secy.; Alistair Moffat, Sir Kenneth Alexander, Gavin Boyd, Robin D. Buchanan-Smith, Dorothy Dunnett, Sir Charles Fraser, Angus Grossart, Pauline Hyde, Gavin H. Laird, dirs. of programming.

Executives: Simon Forrest, controller of corporate affairs; Eileen Gallagher, controller of program planning, presentation & promotion; George Neilson, controller of personnel & industrial relations; Tom Ross, technical controller; David Scott, head of programs, Scotland; Harry Urquhart, dir. of resources.

Officers: Edward Bather, marketing controller; Clive Crouch, sales controller; Andrew Crumme, sales mgr., Scotland; Brian Durkin, head of transmission; Ron Ferguson, production facilities mgr.; Eileen Gallagher, head of program planning; Ian Gilmour, chief accountant, internal finance; Jeff Henry, head of business affairs; Blair Jenkins, controller of news, sport & current affairs; Robert Love, controller of drama; George McGhee, head of promotions; Brian McWatt, mgr., finance; George Middlemiss, chief accountant, external finance; Ian McDonald, technical facilities & central operations mgr.; Liz Moriarty, controller of program services; John Paton, personnel mgr.; Michael Paterson, head of education; Sandy Ross, controller of entertainment; Geoff Smith, resource services mgr.; Peter Smithson, media operations controller; Maureen Walker, contracts exec.; Shelia Wilkes, program sales exec.

SIANEL 4 CYMRU—Park Ty Glas, Llanishon, Caerdydd, Cardiff CF4 5DU. Phone: 747444. Fax: 754444.

Directors: Geraint Stanley Jones, chief exec.; Christopher Grace, dir., marketing.

TV-AM—Breakfast Television Centre, Hawley Crescent, London NW1 8EF. Phone: 071-267-4300. Fax: 071-267-6513.

Directors: Ian Irvine, chmn.; Bruce Gyngell, managing dir.; John Try, chief engineer; Tony Vickers, dir., sales.

TELEVISION SOUTH—Television Centre, Southampton SO9 5HZ. Phone: 634211.

Directors: James Gatward, chief exec.; Tony Brook, managing dir., TV; Alan Boyd, dir., programs.

TELEVISION SOUTH WEST—Derry's Cross, Plymouth PL1 2SP. Phone: 663322.

Directors: Harry Twiner, managing dir.; Paul Stewart-Laing, dir., programs; Martin Bowley, dir., sales & mktg.

THAMES TELEVISION PLC—Offices: Thames Television House, 306-316 Euston Rd., London NW1 3BB. Phone: 071-387-9494. Telex: 22816. Teddington Lock, Teddington Middlesex TW11 9NT. Phone: 081-977-3252. Regional sales: Norfolk House, Smallbrook Queensway, Birmingham B5 4LJ. Phone: 021-643-9151. Mobile division: Twickenham Rd., Hanworth, Middlesex. Phone: 081-898-0011. Euston Films: 365 Euston Rd., London NW1 3AR. Programs weekdays over London area. Main UHF transmitter: Crystal Palace.

Directors: Sir Ian Trethowan, chmn.; John T. Davey, deputy chmn.; Richard Dunn, managing dir.; Mary Baker; Timothy Gold Blyth; Lord Braboume; David Elstein, dir. of programs; Peter Hayman; Derek Hunt, dir. of finance; Ben E. Marr, company secy. & dir. of personnel; Harold Mourgue; Jonathan Shier, dir. of sales & marketing; Colin Wills; Michael Metcalf.

Executives: Roy Addison, press & publicity dir.; Derek Baker, asst. company secy.; Roger Bolton, controller, network factual programs; Bob Burrows, controller, sport & outside broadcasts; Paul Cheffins, controller, sales administration; James Corsan, controller, program administration; Mike Coxill, technical controller, Hanworth; John Howard Davies, controller, light entertainment; Roy English, coordinator, Independent productions; J. Eveleigh, head of technical operations;

John Fisher, head of variety; James Gilbert, exec. producer; William Goddard, head of presentation; Mike Harvey, controller, press & publicity; Alan Horrox, controller of children's & education dept.; Ian Howard, controller of contracts; Nick Humby, chief accountant; John White Jones, production dir., Teddington; Peter Kew, head of central planning; Peter LePage, controller, design production services; Geoffrey Lugg, head of program liaison; Mary McAnally, head of features; Pat Mahoney, head of purchased programs; David Mansfield, controller, sales & marketing; Ian Martin, head of music & arts; Ewart Needham, exec. dir.; A. C. Parkinson, controller of administration; Tim Riordan, controller, program planning & presentation; Barrie Sales, deputy dir. of programs; Brian G. Scott, chief engineer; Lloyd Shirley, controller of drama; Mark Stephens, dir. of staff relations; Douglas Thomas, controller, sales research & development; Brian Walcroft, asst. controller, drama.

Thames Television International: Richard Dunn, chmn.; David Elstein, deputy chmn.; Mike Phillips, managing dir.

Cosgrove Hall Productions: Albany House, 8 Albany Rd., Chorlton-Cum-Hardy, Manchester M21 1BL. Richard Dunn, chmn.; John Hambley, chief exec.; Ben Marr, secy.

TYNE TEES TELEVISION LTD.—The Television Centre, City Rd., Newcastle-upon-Tyne NE1 2AL. Phone: 091-2610181. Fax: 091-2220013. Telex: 53279. London office: 15 Bloomsbury Square, London WC1A 2LJ. Phone: 071-405-8474. Programs all week for North East England. Main UHF transmitters: Pontop Pike, Bilsdale, Chatton.

Directors: Sir Ralph Carr-Ellison, chmn.; R. H. Dickinson, deputy chmn.; Ian R. Ritchie, managing dir.; D. S. Hellewell, dir. of finance & company secy.; R. Eagle, sales dir.; Adrian Metcalf, dir. of programs; Craig Pearman, dir. of sales & marketing; L. W. Martin; Paul D. Nicholson; Viscount Ridley; G. E. Ward Thomas; J. N. Wilkinson; G. Oliver Worsley; Diana Eccles.

Executives: John Nichol, technical controller; Peter McArthur, controller of business affairs; David Brennan, research & marketing controller; Lindsey Dolton-Radley, sales controller; Mike Ranson, finance controller; Terry Hepple, production controller; Laurie Taylor, chief press officer; Peter Moth, controller of public affairs; Michael Chaplin, controller, drama, arts &

entertainment; Jim Manson, controller, factual programs.

ULSTER TELEVISION PLC—Havelock House, Ormeau Road, Belfast BT7 1EB. Phone: 0232-328122. Fax: 0232-246695. Telex: 74654. London office: 6 York St., London W1H 1FA. Phone: 071-486-5211. Programs all week for Northern Ireland. Main UHF transmitters: Brougher Mountain, Divis, Limavady.

Directors: John B. McGuckian, chmn.; J. Desmond Smyth, managing dir.; H. R. C. Catherwood; Capt. O. W. J. Henderson; Lady Anne McCollum; Viscount Dunluce; Betty MacQuitty; R. E. Benner; G. C. Hutchinson; J. A. Creagh, asst. managing dir.; P. Battle, sales dir.; J. O'Driscoll.

Executives: J. D. Smyth, managing dir.; M. M. Cann, sales mgr., Northern Ireland; J. A. Creagh, asst. managing dir.; J. McCann, general mgr. & company secy.; D. Maurice Smyth, program controller; R. McCourt, operations mgr.; A. Bremner, controller of programming; P. Battle, sales dir.; J. Rooney, financial controller; R. McCourt, chief engineer.

WESTCOUNTRY TELEVISION LTD.—West-em Wood Way, Langage Science Park, Plymouth PL7 5BG. Phone: 0752-333333. Fax: 0752-333444. Programs all week for Southwest England. Main UHF transmitters: Caradon Hill, Stockland Hill, Redruth, Beacon Hill & Huntshaw Cross.

Directors: Sir John Banham, chmn.; Stephen Reddam, chief exec.; John Prescott Thomas, managing dir.; Mark Haskell, secy. & dir., finance.

YORKSHIRE-TYNE TEES TELEVISION HOLDINGS PLC—The Television Centre, Leeds LS3 1JS. Phone: 0532-438283. Fax: 0532-445107. Telex: 557232. London Office: Television House, 32 Bedford Row, London WC1R 4HE. Phone: 071-242-1666. Fax: 071-405-8062. Telex: 295386. Regional offices: Charter Square, Sheffield S1 3EJ. Phone: 0742-723262. Fax: 0742 754134. 23 Brook St., The Prospect Centre, Hull HU2 8PN. Phone: 0482-24488. 88 Baitgate, Lincoln LN1 3AR. Phone: 0522-530738. 8 Bulling Lane, Grimsby, South Humberside DN31 1DY. Phone: 0472-357026. 1 Queen St., Ripon HG4 1EG. Phone: 0765-701551. 8 Coppergate, York YO1 1NR. Phone: 0904-610066. Fax: 0904 610067. 121/123 High St., Northallerton. Phone: 0609 6343. Programs all week for Yorkshire, Humberside & Lincolnshire areas. Main UHF transmitters: Emley Moor, Belmont.

Directors: Sir Derek Palmer, chmn.; Ward Thomas, chief exec.; John Fairley, dir. of programs; Allan Hardy, commercial dir.; Brian Harris, dir. of business affairs & managing dir., YTV Enterprises; John Calvert, dir. of personnel; Edwin Wright, dir. of operations; Craig Pearman, marketing & sales dir.; Ralph Coyle, legal dir. & company secy.; John Q. Rogers, chief engineer; Francis Baron; Phoebe David; Stephen H. Hall; Juliet Jowitt; Sir Gordon Linacre; Nicholas G. W. Playne; Victor H. Watson; M. W. Burrell; K. H. M. Dixon.

Executives: Bob Bairstow, controller, planning & presentation; Geoff Brownlee, controller, corporate affairs; Vernon Lawrence, controller of entertainment; Keith Richardson, controller of drama; David Bould, deputy commercial dir.; R. Charles, head of sport; F. Cieslik, business affairs mgr.; J. Dee, controller of property management; Duncan Dallas, head of science & features; Roy Gibbs, sales dir., YTV International; J. Hastings, head of transmission; D. Holdgate, head of production finance; Graham Ironside, head of local programs; Chris Jelley, head of education, children's programs & religion; Grant McKee, head of documentaries & current affairs; D. Reynolds, deputy controller, entertainment; John Q. Rogers, chief engineer; Peter Rogers, head of post production/transmission; Peter Smale, head of production planning; John Smith, head of program administration; Michael Thornhill, head of production.

INDEPENDENT TELEVISION NEWS LTD. (ITN)—200 Gray's Inn Rd., London WC1 8XZ. Phone: 071-833-3000. Fax: 071-430-4228. Telex: 22101. Cables: TELINDEP London PS4. Owned by the 17 Independent program companies.

Directors: Richard Dunn, chmn.; Robert Phillis, chief exec.; Ted Taylor, dir. of engineering; Dick Emery, commercial dir.; Stewart Purvis, editor-in-chief; Geraldine Sharpe Newton, head of corporate relations.

ITV NETWORK CENTRE—200 Gray's Inn Rd., London WC1 8XZ. Phone: 071-612-8000. Fax: 071-580-7892. Representing all the ITV companies in the United Kingdom. Andrew Quinn, chief exec.; David Shaw, dir.; Trevor Barton, secy.; Marcus Plantin, network dir.

BRITISH SKY BROADCASTING—6 Centaurs Business Park, Grant Way, Off Syon Lane, Isleworth, Middlesex TW75QD. Phone: 071-782-3000.

World TV Stations and Sets

Transmitters and Sets as of November 1994.
(Low Power satellites & repeaters in parentheses.)

Country	Stations/ Transmitters	Sets Black & White	Color	Country	Stations/ Transmitters	Sets Black & White	Color
Afghanistan (Low power: 18)	1	297,323	331,446	Djibouti (Low power: 3)	3	6,000	30,000
Albania	8	405,000		Dominica	2	1,500	5,000
Algeria (Low power: 60)	23	2,350,000		Dominican Republic (Low power: 9)	15	3,000,000	1,000,000
Angola	23	50,000	250,000	Ecuador (Low power: 50)	45	1,000,000	3,000,000
Antigua (Low power: 1)	1	5,000	23,000	El Salvador	5	1,000,000	500,000
Arab Republic of Egypt	49	4,850,000	750,000	Equatorial Guinea	1		2,000
Argentina	35	5,700,000	1,500,000	Ethiopia (Low power: 4)	16	100,000	100,000
Australia (Low power: 763)	312	1,750,000	6,800,000	Finland (Low power: 392)	122	70,571	1,900,000
Austria (Low power: 829)	140	350,000	3,800,000	France (Low power: 3,511)	609	2,230,000	29,750,000
Bahamas (Low power: 2)	1	52,506		French Overseas Territories (Low power: 62)	31	339,500	
Bahrain	2	50,000	175,000	Gabon (Low power: 5)	2	11,000	
Bangladesh (Low power: 1)	10	450,000	100,000	Germany (Low power: 5,853)	320	8,713,930	33,459,515
Barbados (Low power: 9)	2	45,000	25,000	Ghana (Low power: 8)	8	170,500	82,080
Belgium (Low power: 9)	22	422,149	2,852,087	Gibraltar (Low power: 3)	1	173	7,107
Belize	3	31,000		Greece (Low power: 1,340)	36	3,395,000	2,625,000
Benin (Low power: 1)	2	30,000	45,000	Greenland	N.A.	18,000	
Bermuda	2	2,000	56,000	Guatemala (Low power: 58)	15	660,808	151,757
Bolivia (Low power: 11)	19	1,200,000	600,000	Guinea (Low power: 2)	3	30,000	20,000
Bophuthatswana	14		65,000	Haiti	3	13,000	
Bosnia-Herzegovina (Low power: 245)	6	N.A.		Honduras (Low power: 19)	14	115,000	60,000
Brazil (Low power: 7,406)	218	14,000,000	45,000,000	Hong Kong (Low power: 72)	4	11,000	1,639,000
British Virgin Island	1	1,300		Hungary (Low power: 108)	22	2,500,000	1,000,000
Brunei Darussalam	4		67,000	Iceland (Low power: 153)	9	2,192	80,556
Bulgaria (Low power: 250)	47	1,650,000	650,000	India (Low power: 237)	52	15,000,000	6,500,000
Burkina Faso	1	7,700		Indonesia (Low power: 16)	71	4,805,706	1,694,294
Burundi	6	5,000	15,000	Iran (Low power: 750)	40	4,000,000	2,000,000
Cameroon (Low power: 4)	28	70,000	400,000	Iraq	32	700,000	
Canada (Low power: 1,251)	126	4,682,000	14,737,000	Ireland (Low power: 78)	18	75,000	992,000
Central African Republic (Low power: 2)	1	8,200	3,500	Israel (Low power: 46)	17	1,000,000	620,000
Chad	1	N.A.		Italy (Low power: 4,496)	247	6,713,427	7,817,077
Chile (Low power: 130)	76	2,300,000	2,500,000	Ivory Coast (Low power: 3)	10	200,000	35,000
China (Mainland)	2252	150,000,000		Jamaica (Low power: 3)	9	400,000	
China (Taiwan Province) (Low power: 18)	54	860,000	5,800,000	Japan (Low power: 13,266)	928	10,000,000	80,000,000
Colombia (Low power: 180)	126	1,000,000	6,700,000	Jordan (Low power: 104)	40	250,000	
Congo (Low power: 25)	3	10,000		Kampuchea (Low power: 5)	1	200,000	300,000
Costa Rica (Low power: 14)	18	170,000	700,000	Kenya	5	300,000	200,000
Croatia (Low power: 305)	31		800,000	Korea (North)	11	500,000	
Cuba	65	1,130,000		Korea (South) (Low power: 681)	113	2,947,200	6,384,984
Cyprus (Low power: 219)	6	10,000	93,000	Kuwait (Low power: 2)	18	8,000	820,000
Czech Republic (Low power: 903)	89	1,139,546	1,997,103	Laos	N.A.		
Denmark (Low power: 23)	28	300,000	2,400,000	Lebanon (Low power: 1)	7	200,000	1,500,000
				Lesotho	N.A.		
				Liberia	5	43,000	16,000

If a myriad of the most up-to-date cable statistics in the business would be important to you, look for the FACTBOOK Supplement...

THE CABLE STATISTICS BOOK

...from the series of FACTBOOK Supplements...
so moderately priced, you can afford to buy copies
for your entire staff or sales force.

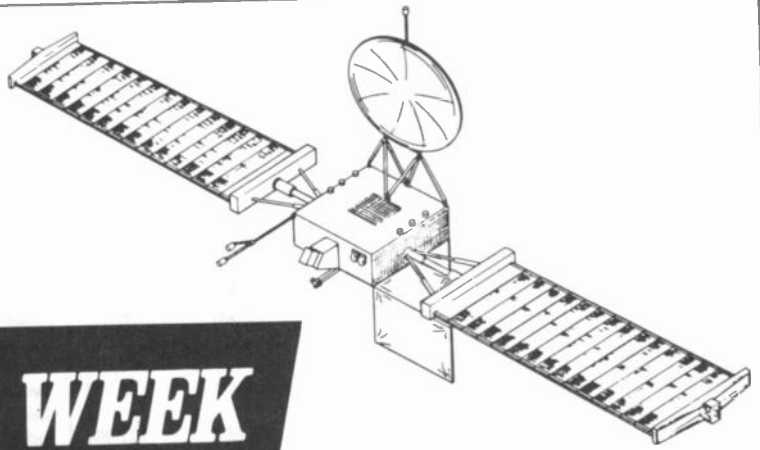
FOR FURTHER INFORMATION call our Circulation Department collect:


WARREN
PUBLISHING, INC.
(202) 872-9200

LINK UP

with

SATELLITE WEEK



When you're in the satellite business, you can't afford a communications breakdown.

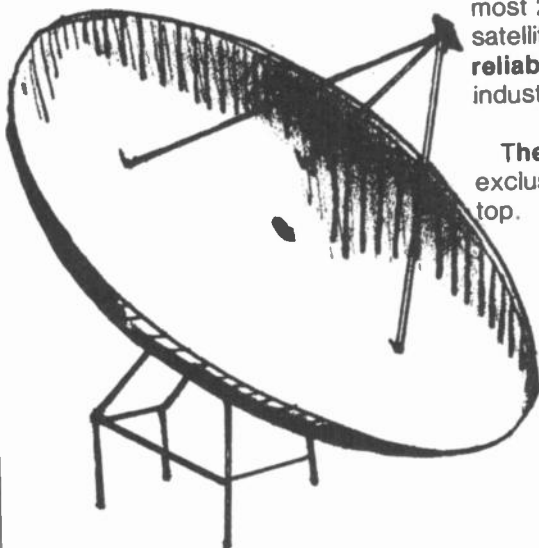
And —

You can't afford to miss out on the dynamic news reports carried exclusively in SATELLITE WEEK because:

(1) SATELLITE WEEK is **unique**. It's the industry's **only** comprehensive weekly briefing **devoted entirely** to space communications and allied business. For us, satellite news isn't an afterthought — jammed in along with news that doesn't concern you. Satellite business news is **all** we cover.

(2) SATELLITE WEEK **saves you time**. Our unmatched early warning report is presented in a **crisp, concise** editorial style designed to cut through the fluff to the substance of the news.

(3) SATELLITE WEEK helps you **stay ahead of the game**. Our staff of experts in Washington, New York, Europe and Japan knows the players and understands the field of competition. (Some of our people have been covering satellite communications for almost 20 years — since Telstar first demonstrated the feasibility of satellite communications.) No other publication provides such a **reliable, timely and independent** assessment of this dynamic industry.




The bottom line: SATELLITE WEEK is the **only** source for the exclusive, hard-hitting news reports that managers need to stay on top.

**For more information,
call collect: 202-872-9200.
Warren Publishing, Inc.
2115 Ward Court, N.W.
Washington, D.C. 20037**

World TV Stations

Country	Stations/ Transmitters	Sets Black & White	Color	Country	Stations/ Transmitters	Sets Black & White	Color
Libyan Arab Republic (Low power: 2)	12	310,000		Saudi Arabia (Low power: 13)	73	95,000	3,700,000
Luxembourg	4	10,000	90,000	Senegal (Low power: 1)	2	40,000	10,000
Macau (Low power: 1)	2	15,000	30,000	Seychelles (Low power: 9)	2		14,000
Macedonia (Low power: 73)	5	N.A.		Sierra Leone	2	200,000	10,000
Madagascar (Low power: 30)	2	40,000	20,000	Singapore	6	2,200	602,000
Malaysia (Low power: 14)	56	520,000	2,080,000	Slovenia (Low power: 259)	11	N.A.	
Maldives	1	770	5,833	Somali Democratic Republic	N.A.		
Mali	1			South Africa (Low power: 114)	165	1,000,000	5,500,000
Malta	1	23,651	132,475	Spain (Low power: 1,123)	103	5,400,000	9,800,000
Mauritius (Low power: 3)	7	85,000	25,000	Sri Lanka (Low power: 3)	6	510,000	340,000
Mexico (Low power: 35)	362	3,330,000	11,200,000	Sudan	2	135,000	
Micronesia	N.A.			Surinam (Low power: 7)	3	10,000	30,000
Monaco (Low power: 1)	50	N.A.	18,000	Swaziland (Low power: 4)	3	3,469	17,500
Mongolia (Low power: 350)	3	84,000	56,000	Sweden (Low power: 948)	165	500,000	5,500,000
Montserrat	N.A.			Switzerland (Low power: 1,493)	133	2,566,163	
Morocco (Low power: 40)	25	966,651	131,994	Syria (Low power: 30)	34	300,000	1,200,000
Mozambique	1	10,800	10,600	Tanzania (Low power: 1)	2	14,000	40,000
Namibia (Low power: 6)	9	2,000	42,000	Thailand (Low power: 6)	18	2,719,612	5,277,872
Nepal (Low power: 5)	1	300,000	200,000	Togo (Low power: 1)	3	68,000	
Netherlands (Low power: 15)	29	6,075,000		Trinidad and Tobago (Low power: 4)	4	25,000	275,000
Netherlands Antilles (Low power: 2)	2	10,000	40,000	Tunisia (Low power: 20)	10	100,000	500,000
New Zealand (Low power: 770)	62	2,000	1,600,000	Turkey (Low power: 2,268)	118	5,913,300	
Nicaragua (Low power: 6)	3	400,000	85,000	Uganda (Low power: 1)	7	500,500	
Niger (Low power: 8)	11	20,000	15,000	Union of Myanmar (Low power: 6)	13	2,000	1,000,000
Nigeria (Low power: 1)	72	3,800,000	1,300,000	United Arab Emirates (Low power: 3)	17	800,000	
Norway (Low power: 2,411)	44	21,984	1,504,123	United Kingdom (Low power: 962)	123	1,023,000	19,046,000
Oman (Low power: 36)	15	1,400,000		Uruguay (Low power: 34)	27	489,000	623,000
Pakistan (Low power: 25)	5	1,292,785	696,115	Venezuela	17	3,500,000	
Panama (Low power: 12)	32	250,000	320,000	Vietnam	5	1,300,000	
Paraguay (Low power: 5)	21	300,000	700,000	Yemen Arab Republic	N.A.		
Peru (Low power: 10)	183	2,431,500		Yemen (People's Democratic Republic)	5	30,000	
Philippines (Low power: 60)	44	5,108,300	2,800,000	Yugoslavia (Low power: 876)	176	1,463,913	
Poland (Low power: 194)	81	2,090,000	8,910,000	Zaire (Low power: 8)	47	10,000	20,000
Portugal (Low power: 71)	44	1,719,460		Zambia (Low power: 1)	13	350,000	150,000
Qatar (Low power: 5)	15	50,000	260,000	Zimbabwe (Low power: 2)	10	140,175	52,325
Romania (Low power: 388)	66	3,500,000	500,000	TOTAL	9,384	329,537,864	370,013,843
Russia	N.A.			Low power repeaters	56,803		
St. Kitts (Low power: 3)	1	2,400	3,500	U.S.	8,517	66,430,000	190,570,000
St. Vincent	8	25,000		GRAND TOTAL	65,320	395,967,864	560,583,843
Samoa (American) (Low power: 5)	3	1,000	6,000				

CHANGING ADDRESS?



PLEASE KEEP IN TOUCH!

We want you to get the best service possible and to do so we need your help!

Because of the format of TELEVISION & CABLE FACTBOOK, it's very important that we don't lose touch with you. To ensure that you receive information about new editions, we need to be advised of any address change.

For your convenience, we have included the postage-paid card below.

Please change my records to reflect my new address and to ensure that I will receive information about new editions of the TELEVISION & CABLE FACTBOOK.

OLD ADDRESS

NEW ADDRESS

Name

Name

Company

Company

Address

Address

City State Zip

City State Zip

() _____
Phone No.

() _____
Phone No. Effective Date

Just Some of the Products and Information Services Available from Warren Publishing, Inc.

- **CABLE & STATION COVERAGE ATLAS** — Annual source book for television, cable and related industries, highlighted by updated Grade B contour, microwave, 35-mile and 55-mile zone maps plus information on MDS, LPTV and other vital subjects.
- **ELECTRONIC DELIVERY** — Instant access to all the data in our newsletter information services via NewsNet or NEXIS, featuring a keyword search capability and headline scan function designed to give users the most up-to-date news available in the easiest, most timely fashion.
- **COMPUTERIZED MAILING LISTS** — Updated mailing lists of all U.S. operating cable systems and operating U.S. television stations are available for rental.
- **SATELLITE WEEK** — Weekly newsletter covering the latest developments in satellite broadcasting, telecommunications, earth observation and space industrialization.
- **COMMUNICATIONS DAILY** — Daily newsletter covering all aspects of electronic communications including telephone and data communications, cable TV, teleconferencing, electronic publishing and emerging technologies.
- **VIDEO WEEK** — Weekly newsletter reporting the latest news on program sales and distribution for videocassettes, discs, pay TV and allied media.
- **TELEVISION DIGEST with CONSUMER ELECTRONICS** — Weekly newsletter presenting the most up-to-the-minute news, trends and developments in the television, cable, broadcasting and consumer electronic fields.
- **PUBLIC BROADCASTING REPORT** — Biweekly newsletter that supplies impartial, analytical news and information on public broadcasting, including funding, technical and regulatory news.
- **TELEVISION & CABLE ACTION UPDATE** — A weekly supplement covering changes in the Cable and Television fields including licensing, franchising and other regulatory matters.
- **COMMON CARRIER WEEK** — Weekly newsletter examining the telecommunications industry with focus on regulatory and legal actions, product announcements, new services such as PBX and cellular radio, competition and more.
- **MOBILE SATELLITE REPORTS** — A biweekly information service devoted exclusively to news of aeronautical, maritime and land mobile satellites, and radiodetermination services.
- **AUDIO WEEK** — Weekly publication concentrating on the consumer audio industry—home hi-fi systems and components, personal portable, car audio and mobile electronics, custom installations, blank tape, CDs and other audio products.
- **CONSUMER MULTIMEDIA REPORT** — Biweekly newsletter focusing on the developing areas of consumer multimedia electronics, including coverage of advancements in multimedia technology and science, new products and ventures, corporate financial performance and results, and mergers and acquisitions.
- **WARREN'S CABLE REGULATION MONITOR** — Weekly newsletter providing detailed coverage of FCC rulemakings, precedents, complaints, waivers, Cable Act-related lawsuits and important timely news events.



No Postage
Necessary If
Mailed In The
United States

BUSINESS REPLY MAIL

First Class Mail Permit No. 10388 Washington, D.C.

Postage Will Be Paid By Addressee

Warren Publishing, Inc.
2115 Ward Court, N.W.
Washington, D.C. 20077-6960



TELEVISION STATIONS ON AIR

1946-1995
As of January 1 for Each Year

Year	VHF Coml.	VHF ETV	Total VHF	UHF Coml.	UHF ETV	Total UHF	Total Coml.	Total ETV	Grand Total
1946			*6			—			*6
1947			12			—			12
1948			16			—			16
1949			51			—			51
1950			98			—			98
1951			107			—			107
1952			108			—			108
1953			120			6			126
1954	233	1	234	121	1	122	354	2	356
1955	297	8	305	114	3	117	411	11	422
1956	344	13	357	97	5	102	441	18	459
1957	381	17	398	90	6	96	471	23	494
1958	411	22	433	84	6	90	495	28	523
1959	433	28	461	77	7	84	510	35	545
1960	440	34	474	75	10	85	515	44	559
1961	451	37	488	76	15	91	527	52	579
1962	458	43	501	83	19	102	541	62	603
1963	466	46	512	91	22	113	557	68	625
1964	476	53	529	88	32	120	564	85	649
1965	481	58	539	88	41	129	569	99	668
1966	486	65	551	99	49	148	585	114	699
1967	492	71	563	118	56	174	610	127	737
1968	499	75	574	136	75	211	635	150	785
1969	499	78	577	163	97	260	662	175	837
1970	501	80	581	176	105	281	677	185	862
1971	503	86	589	179	113	292	682	199	881
1972	508	90	598	185	123	308	693	213	906
1973	510	93	603	187	137	324	697	230	927
1974	513	92	605	184	149	333	697	241	938
1975	514	95	609	192	152	344	706	247	953
1976	511	97	608	190	162	352	701	259	960
1977	515	101	616	196	160	356	711	261	972
1978	515	102	617	201	164	365	716	266	982
1979	515	107	622	209	167	376	724	274	998
1980	516	109	625	218	168	386	734	277	1011
1981	519	111	630	237	171	408	756	282	1038
1982	517	112	629	260	176	436	777	288	1065
1983	519	114	633	294	179	473	813	293	1106
1984	523	117	640	318	180	498	841	297	1138
1985	520	121	641	363	193	556	883	314	1197
1986	522	121	643	397	195	592	919	316	1235
1987	524	121	645	444	201	645	968	322	1290
1988	539	122	661	489	212	701	1028	334	1362
1989	545	124	669	516	218	734	1061	342	1403
1990	547	125	672	545	225	770	1092	350	1442
1991	547	126	673	551	235	786	1098	361	1459
1992	551	126	677	567	237	804	1118	363	1481
1993	552	127	679	586	241	827	1138	368	1506
1994	561	126	687	584	241	825	1145	367	1512
1995	562	126	688	599	245	844	1161	371	1532

*Does not include 1 CP operating intermittently.

Parent/Satellite Full Power Stations

Arkansas

KHBS, Fort Smith, parent
KHOG-TV, Fayetteville-Springdale, satellite

KPOM-TV, Fort Smith, parent
KFAA, Rogers, satellite

California

KRCR-TV, Redding, parent
KAEF, Arcata-Eureka, satellite
KFWU, Fort Bragg, satellite

Colorado

KREX-TV, Grand Junction, parent
KREZ-TV, Durango, satellite
KREG-TV, Glenwood Springs, satellite
KREY-TV, Montrose, satellite

Hawaii

KGMB, Honolulu, parent
KGM-D-TV, Hilo, satellite
KGMV, Wailuku, satellite

KHNL, Honolulu, parent
KHBC-TV, Hilo, satellite
KOGG, Wailuku, satellite

KHON-TV, Honolulu, parent
KHAW-TV, Hilo, satellite
KAIL-TV, Wailuku, satellite

KITV, Honolulu, parent
KHVO, Hilo, satellite
KMAU, Wailuku, satellite

KOBN, Honolulu, parent
KLEI, Kailua-Kona, satellite

KWHE, Honolulu, parent
KWHH, Hilo, satellite
KWHM, Wailuku, satellite

Idaho

KPVI, Pocatello-Blackfoot-Idaho Falls, ID, parent
KJVI, Jackson, satellite

Illinois

WCIA, Champaign, parent
WCFN, Springfield, satellite

WSIL-TV, Harrisburg, parent
KPOB-TV, Poplar Bluff, MO, satellite

WICS, Springfield, parent
WICD, Champaign, satellite

WRSP-TV, Springfield, parent
WCCU, Urbana, satellite

Indiana

WTTV, Bloomington-Indianapolis, parent
WTTK, Kokomo, satellite

Iowa

KCAU-TV, Sioux City, parent
KCAN, Albion, NE, satellite

Kansas

KAKE-TV, Wichita, parent
KLBY, Colby, satellite
KUPK-TV, Garden City, satellite

KSAS-TV, Wichita, parent
KAAS-TV, Salina, satellite

KSNW, Wichita, parent
KSNC, Great Bend, satellite
KSNG, Garden City, satellite
KSNK, McCook, NE-Oberlin, KS, satellite

KWCH-TV, Wichita-Hutchinson, parent
KBSD-TV, Ensign, satellite
KBSL-TV, Goodland, satellite
KBSH-TV, Hays, satellite

Kentucky

WKNT, Bowling Green, parent
WGRB, Campbellsville, satellite

Louisiana

KADN, Lafayette, parent
WNTZ, Natchez, MS, satellite

Michigan

WGKI, Cadillac, parent
WGKU, Vanderbilt, satellite

WWTW, Cadillac-Traverse City, parent
WWUP-TV, Sault Ste. Marie, satellite

WGTU, Traverse City, parent
WGTO, Sault Ste. Marie, satellite

WPBN-TV, Traverse City, parent
WTOM-TV, Cheboygan, satellite

Minnesota

WDIO-TV, Duluth, parent
WIRT, Hibbing, satellite

WCCO-TV, Minneapolis-St. Paul, parent
KCCO-TV, Alexandria, satellite
KCCW-TV, Walker, satellite

KXLI, St. Cloud, parent
KXLT-TV, Rochester, satellite

KSTP-TV, St. Paul-Minneapolis, parent
KSAX, Alexandria, satellite
KRWF, Redwood Falls, satellite

Mississippi

WJTV, Jackson, parent
WHLT, Hattiesburg-Laurel, satellite

Montana

KSVI, Hardin-Billings, parent
KYUS-TV, Miles City, satellite

KECI-TV, Missoula, parent
KTVM, Butte, satellite
KCFW-TV, Kalispell, satellite

Nebraska

KHGI-TV, Kearney-Hastings-Grand Island, parent
KWNB-TV, Hayes Center, satellite
KSNB-TV, Superior, satellite

KOLN, Lincoln, parent
KGIN, Grand Island, satellite

New Mexico

KOAT-TV, Albuquerque, parent
KOCT, Carlsbad, satellite
KOVY, Silver City, satellite

KOB-TV, Albuquerque, parent
KOBK, Farmington, satellite
KOBK, Roswell, satellite

KRQE, Albuquerque, parent
KBIM-TV, Roswell, satellite

KRPV, Roswell, parent
KMLM, Odessa, TX, satellite

New York

WTEN, Albany, parent
WCCD, Adams, MA, satellite

WHSE-TV, New York, NY-Newark, NJ, parent
WHSH-TV, Smithtown, satellite

WPTZ, Plattsburgh, parent
WNNE-TV, Hartford, VT-Hanover, NH, satellite

North Dakota

KBMY, Bismarck, parent
KMCCY, Minot, satellite

KFYR-TV, Bismarck, parent
KQCD-TV, Dickinson, satellite
KMOT, Minot, satellite
KUMV-TV, Williston, satellite

WDAY-TV, Fargo, parent
WDAZ-TV, Devils Lake, satellite

If TV station and cable ownership information—especially group ownership data—is important to you, look for the *FACTBOOK Supplement*...

TV STATION & CABLE OWNERSHIP DIRECTORY

...from the series of *FACTBOOK Supplements*...
so moderately priced, you can afford to buy copies
for your entire staff or sales force.


WARREN
PUBLISHING, INC.

FOR FURTHER INFORMATION call our Circulation Department collect: (202) 872-9200

KVRR, Fargo, ND-Moorhead, MN, parent
KJRR, Jamestown, satellite
KNRR, Pembina, satellite
KBRR, Thief River Falls, MN, satellite

KXMC-TV, Minot, parent
KXMB-TV, Bismarck, satellite
KXMA-TV, Dickinson, satellite
KXMD-TV, Williston, satellite

Oregon

KMTR, Eugene, parent
KMTZ, Coos Bay, satellite
KMTX-TV, Roseburg, satellite

KVAL-TV, Eugene, parent
KCBY-TV, Coos Bay, satellite
KPIC, Roseburg, satellite

KORV, Medford, parent
KDKF, Klamath Falls, satellite

Pennsylvania

WPCB-TV, Greensburg-Pittsburgh, parent
WKBS-TV, Altoona, satellite

WOLF-TV, Scranton, parent
WWLF-TV, Hazleton, satellite
WILF, Williamsport, satellite

South Carolina

WLOS, Greenville-Spartanburg, SC-Asheville, NC, parent
WAXA, Anderson, satellite

South Dakota

KEVN-TV, Rapid City, parent
KIVV-TV, Lead-Deadwood, satellite

KOTA-TV, Rapid City, parent
KHSD-TV, Lead, satellite
KDUH-TV, Scottsbluff, NE, satellite
KSGW-TV, Sheridan, WY, satellite

KELO-TV, Sioux Falls, parent
KDLO-TV, Florence-Watertown, satellite
KPLO-TV, Reliance, satellite

KSFY-TV, Sioux Falls, parent
KABY-TV, Aberdeen, satellite
KPRY-TV, Pierre, satellite

KTTW, Sioux Falls, parent
KTTM, Huron, satellite

Tennessee

WLMT, Memphis, parent
WMTU, Jackson, satellite

Texas

KRBC-TV, Abilene, parent
KACB-TV, San Angelo, satellite

KVII-TV, Amarillo, parent
KVIH-TV, Clovis, NM, satellite

KXAN-TV, Austin, parent
KXAM-TV, Llano, satellite

KWTX-TV, Waco, parent
KBTX-TV, Bryan, satellite

KZTV, Corpus Christi, parent
KVTV, Laredo, satellite

KETK-TV, Jacksonville-Tyler-Longview, parent
KLSB-TV, Nacogdoches, satellite

KWES-TV, Odessa, parent
KWAB-TV, Big Spring, satellite

KLTV, Tyler-Longview, parent
KTRE, Lufkin-Nacogdoches, satellite

Virginia

WFXR-TV, Roanoke, parent
WJPR, Lynchburg, satellite

Washington

KAPP, Yakima, parent
KVEW, Kennewick-Pasco-Richland, satellite

KIMA-TV, Yakima, parent
KEPR-TV, Pasco, satellite
KLEW-TV, Lewiston, ID, satellite

KNOD, Yakima, parent
KNDU, Richland-Pasco-Kennewick, satellite

Wisconsin

WFRV-TV, Green Bay, parent
WJMN-TV, Escanaba, MI, satellite

WKOW-TV, Madison, parent
WQOW-TV, Eau Claire, satellite
WXOW-TV, La Crosse, satellite
WAOW-TV, Wausau, satellite

Wyoming

KFNB, Casper, parent
KFNE, Riverton, satellite

KGWC-TV, Casper, parent
KGWL-TV, Lander-Riverton, satellite
KGWR-TV, Rock Springs, satellite

KTWD-TV, Casper, parent
KKTU, Cheyenne, satellite

KGWN-TV, Cheyenne, parent
KTVS, Sterling, CO, satellite
KSTF, Scottsbluff-Gering, NE, satellite

Allocations by States & Cities: VHF & UHF

As of November 1, 1994

Following table constitutes Part 73, Sec. 73.606 (b), amended, effective March 28, 1966 included in Fifth Report and Memorandum Opinion & Order, adopted Feb. 9, 1966. Asterisks (*) indicate channels are reserved for non-commercial educational use. Plus (+) and minus (-) symbols after channels designate offset carrier positions. Note: ¹ Channels so indicated will not be available for use until further action by FCC.

Alabama

	VHF	UHF
Anniston	—	40-
Arab	—	56-
Birmingham	6- *10- 13	21- 42+ *62+ 68+
Decatur—See Huntsville.	—	—
Demopolis	—	*41
Dothan	4	18 *39+ 60-
Dozier	*2-	—
Florence	—	15 26 *36-
Gadsden	—	44+ 60
Gulf Shores	—	55
Huntsville	—	19 *25+ 31+ 48-
Huntsville-Decatur	—	54
Louisville	—	*43+
Mobile	5+ 10+	15+ 21+ *31 *42 61
Montgomery	12	20 *26+ 32 45- *63+ ¹
Mount Cheaha	*7-	—
Munford	—	*16-
Opelika	—	50 66
Ozark	—	34-
Selma	8-	29
Troy	—	67
Tuscaloosa	—	17 23- 33 *39-
Tuscumbia	—	52+
Tuskegee	—	22-

Alaska

	VHF	UHF
Anchorage	2- 4- 5 *7- 9- 11- 13-	33
Bethel	*4	—
Dillingham	*2 10	—
Fairbanks	2+ 7+ *9+ 11+ 13+	—
Juneau	*3 8 10	—
Ketchikan	2 4 *9	—
North Pole	4+	—
Seward	3-	—
Sitka	13	—

Arizona

	VHF	UHF
Ajo	—	*23-
Coolidge	—	*43
Douglas	3	*28
Flagstaff	2 4+ 9 13	*16
Globe	—	*14+
Green Valley	—	46
Holbrook	11+	*18+
Kingman	6-	*14-
Lake Havasu City	—	34+
McNary	—	*22+
Mesa	12-	—
Nogales	—	*16+
Page	—	*17
Parker	—	*17-
Phoenix	3+ 5- *8+ 10-	15- 21 33 *39 45 61
Prescott	7	*19
Safford	—	*23+
Sierra Vista	—	58
Tolleson	—	51
Tucson	4- *6+ 9- 11 13-	18- *27- 40
Yuma	11- 13+	*16-

Arkansas

	VHF	UHF
Arkadelphia	*9+	—
El Dorado	10-	*30+ 34+ 43- 49-
Eureka Springs	—	34+
Fayetteville	*13-	29+
Fort Smith	5-	24+ 40-
Gosnell	—	*46+
Hamison	—	*31+
Hot Springs	—	*20 26
Jonesboro	8-	*19- 48+
Little Rock	*2- 4 7- 11+	16- *36 42
Mountain Home	—	43+
Mountain View	*6-	—
Newark	—	*17
Pine Bluff	—	25- 38-
Rogers	—	51-
Russellville	—	*28+
Springdale	—	57

California

	VHF	UHF
Alturas	13+	—
Anaheim	—	56-
Arcata	—	23
Avalon	—	54
Bakersfield	—	17 23- 29 *39- 45+ 65+
Barstow	—	*35+ 64
Big Bear Lake	—	59+
Bishop	—	14- 20+
Blythe	—	*22-
Brawley	—	*26
Calipatria	—	54
Ceres	—	*23
Chico	12-	*18 ¹ 24+ *46-
Clovis	—	43
Coalinga	—	*27- ¹
Concord	—	42
Corona	—	52
Cotati	—	*22-
El Centro	7+ 9+	—
Eureka	3- 6- *13-	29
Fairfield—See Vallejo.	—	—
Fort Bragg	8-	*17+ ¹
Fresno	—	*18+ 24 30+ 47 53
Hanford	—	21
Huntington Beach	—	*50-
Indio	—	*19+ ¹
Los Angeles	2 4 5 7 9 11 13	22 *28 34 *58- *68-
Merced	—	51
Modesto	—	19-
Monterey—See Salinas-Monterey.	—	—
Novato	—	68
Oakland	2+	—
Ontario	—	46
Oroville	—	28 ¹
Oxnard	—	63+
Palm Springs	—	36- 42
Paradise	—	30
Porterville	—	61
Rancho Palos Verdes	—	44+
Redding	7 *9	16 ¹
Ridgecrest	—	*25
Riverside (Fontana)	—	62
Sacramento	3 *6 10	29- 31- 40- *52
Salinas-Monterey	8+	35- 46- *56 67-
San Bernardino	—	18- *24- 30
San Diego	8 10	*15 39 51 69
San Francisco	4- 5+ 7- *9+	14 20- 26- *32+ 38 44-
San Jose	11+	36 48- *54 65

California (continued)

	VHF	UHF
San Luis Obispo	6+	*15+ 33
San Mateo	—	*60
Sanger	—	59
Santa Ana	—	40
Santa Barbara	3-	14 ¹ *20 ¹ *38 *55
Santa Cruz	—	*16-
Santa Maria	12+	42
Santa Rosa	—	50- *62
Stockton	13+	58 64
Susanville	—	*14
Twentynine Palms	—	31
Vallejo-Fairfield	—	66
Ventura	—	57+
Visalia	—	26+ *49
Watsonville	—	*25+
Willits	11-	—
Yosemite Valley	—	41
Yreka City	—	*20+

Colorado

	VHF	UHF
Alamosa	—	*16 47
Boulder	—	14
Broomfield	*12	—
Castle Rock	—	53
Colorado Springs	11 13	21
Craig	—	*16+
Denver	2 4- *6- 7- 9-	20 31 *41 50 59
Durango	6+	*20- 33+
Fort Collins	—	22-
Glenwood Springs	3-	*19+
Grand Junction	4+ 5- 8- 11+	*18+
Gunnison	—	*17-
La Junta	—	*22+
Lamar	12-	*14-
Leadville	—	*15-
Longmont	—	25
Montrose	10+	*22
Pueblo	5 *8	26+ 32-
Salida	—	*23+
Steamboat Springs	—	24+
Sterling	3	*18+
Trinidad	—	*24

Connecticut

	VHF	UHF
Bridgeport	—	43- *49-
Hartford	3+	18- *24 61+
New Britain	—	30+
New Haven	8+	59+ *65
New London	—	26+
Norwich	—	*53
Waterbury	—	20

Delaware

	VHF	UHF
Dover	—	*34
Seaford	—	38 *64
Wilmington	*12	61

District of Columbia

	VHF	UHF
Washington	4- 5- 7+ 9	20+ *26- *32+ 50

Florida

	VHF	UHF
Boca Raton	—	63
Bradenton	—	*19 66
Bunnell	—	58

Florida (continued)

	VHF	UHF
Cape Coral	—	36
Clearwater	—	22
Clermont	—	18-
Cocoa	—	52 *68
Crystal River	—	39-
Daytona Beach	2-	26
Destin	—	64+
Fort Lauderdale	—	51
Fort Myers	11+	20+ *30
Fort Pierce	—	*21- 34
Fort Walton Beach	—	35 53 58
Gainesville	*5-	20 61+
High Springs	—	53+
Hollywood	—	69
Inverness	—	64
Islamorada	*9	—
Jacksonville	4+ *7 12+	17 30+ 47- *59
Key West	8 *13	16+ 22+
Lake City	—	*41
Lakeland	—	32
Lake Worth	—	67
Leesburg	—	*45- 55
Live Oak	—	57-
Madison	—	*36-
Marathon	—	*16
Marianna	—	*16+ 51
Melbourne	—	43+ 56
Miami	*2 4 6 7- 10+	*17- 23- 33 35 39 45+
Naples	—	26- 46
New Smyrna Beach	—	*15+
Ocala	—	*29 51-
Orange Park	—	25-
Orlando	6- 9	*24- 27 35+ 65
Palatka	—	*42 63+
Palm Beach	—	61
Panama City	7+ 13	*28- *56 62
Panama City Beach	—	46
Pensacola	3-	*23 33+ 44
St. Petersburg	10-	38 44+
Sarasota	—	40
Sebring	—	*27 29 60 ¹
Stuart	—	59+
Tallahassee	*11-	24 27+ 40+
Tampa	*3 8- 13-	*16 23 50
Tequesta	—	25
Tice	—	49
Venice	—	62
West Palm Beach	5 12	29+ *42+

Georgia

	VHF	UHF
Albany	10	19- 31- 52-
Ashburn	—	*23+
Athens	*8	34
Atlanta	2 5- 11+	17- *30 36 46- *57+ 69
Augusta	6+ 12-	26 54-
Bainbridge	—	49
Baxley	—	34+
Brunswick	—	21
Carnesville	—	*52
Carrollton	—	*49-
Cedartown	—	*65-
Chatsworth	—	*18-
Cochran	—	*29+
Columbus	3 9+	*28 38+ *48 54+
Cordele	—	55+
Dalton	—	23
Dawson	—	*25
Draketown	—	*27-
Eiberton	—	*60+
Flintstone	—	*41- *51-
Lafayette	—	*35
Macon	13+	24+ 41+ *47+ 64-
Monroe	—	63
Pelham	—	*14-
Perry	—	58+
Rome	—	14+
Royston	—	*22
Savannah	3+ *9- 11	22
Thomasville	6	—

Channel Allocations

Georgia (continued)

	VHF	UHF
Toccoa	—	32- *68-
Valdosta	—	*33 44-
Vidalia	—	*18+
Warner Robbins	—	35-
Waycross	*8+	—
Wrens	—	*20-
Young Harris	—	*51-

Hawaii

	VHF	UHF
Hilo	2 *4 9 11 13	14+ 20+ 26+ *32+ *38+
Honolulu	2+ 4- 5 9- *11+ 13-	14 20 26 32 *38 *44
Kailua-Kona	6	—
Kanehoe	—	50 66
Lihue	3+ *8- 10+ 12-	15- *21- *27- *67
Wailuku	3 7 *10 12	15 21 *27 *33 39
Waimanalo	—	56

Idaho

	VHF	UHF
Boise	2 *4+ 7	14
Burley	—	*17+
Caldwell	9-	—
Coeur d'Alene	—	*26+
Grangeville	—	*15-
Idaho Falls	3 8+	20 *33+
Filer	—	*19-
Lewiston	3-	—
Moscow	*12-	—
Nampa	6 12+	—
Pocatello	6- *10	15 25+ 31-
Preston	—	*28
Sandpoint	—	*16+
Sun Valley	5-	—
Twin Falls	11 *13-	35
Weiser	—	*17

Illinois

	VHF	UHF
Aurora	—	60
Bloomington	—	43
Carbondale	*8	—
Champaign	3+	15-
Charleston	—	*51+
Chicago	2- 5 7 9+ *11	*20 26 32 38- 44
Danville	—	68
Decatur	—	17 23-
DeKalb	—	*33
East St. Louis	—	46
Edwardsville	—	*18-
Elgin	—	66+ ¹
Freeport	—	23 *65-
Galesburg	—	67
Harrisburg	3	—
Jacksonville	—	*14
Joliet	—	14- ¹ 66+
Kankakee	—	*54-
LaSalle	—	35
Macomb	—	*22+
Marion	—	27
Moline	8	*24-
Mount Vernon	13+	—
Diney	—	*16-
Paris	—	46+
Peoria	—	19 25+ 31+ *47- 59+
Pontiac	—	53
Quincy	10-	16+ *27+
Rockford	13	17+ 39
Rock Island	4+	—
Springfield	—	20+ 49- 55+ *65+
Streator	—	*63-
Urbana	*12-	27
Vandalia	—	*21

Indiana

	VHF	UHF
Anderson	—	67+
Angola	—	63
Bloomington	4	*30- 42+ 63+
Elkhart	—	28+
Evansville	7 *9+	14- 25- 44
Fort Wayne	—	15+ 21+ 33- *39- 55
Gary	—	50 *56+
Hammond	—	62+
Indianapolis	6 8- 13-	*20- 40 59- *69
Kokomo	—	29-
Lafayette	—	18 *24
Madison	—	*60+
Marion	—	23
Muncie	—	49 *61-
Richmond	—	43+
Salem	—	58+
South Bend	—	16 22 *34- 46
Terre Haute	2+ 10	*26- 38
Vincennes	—	*22-

Iowa

	VHF	UHF
Ames	5	23- *34+
Burlington	—	26- *58-
Carroll	—	*18- 30+ 52
Cedar Rapids	2 9-	28+ 48-
Centerville	—	*31
Council Bluffs	—	*32
Davenport	6+	18+ 30- *36+
Decorah	—	*14+
Des Moines	8- *11+ 13-	17+ *43- 63- 69
Dubuque	—	16- *29- 40
Estherville	—	*49+
Fort Dodge	—	21
Hampton	—	50
High Point	—	*14
Iowa City	*12+	20-
Lansing	—	*41
Mason City	3+	*24+
Mount Ayr	—	*25
Newton	—	39+
Ottumwa	—	15+ *33-
Red Oak	—	*36
Sioux City	4- 9	14 *27- 39+
Spirit Lake	—	*38
Waterloo	7+	22- *32-

Kansas

	VHF	UHF
Chanute	—	*30+
Colby	4	—
Cimarron	—	23
Columbus	—	*48-
Dodge City	—	*21-
Emporia	—	*25+
Ensign	6+	26
Fort Scott	—	20+
Garden City	11+ 13-	*18
Goodland	10	—
Great Bend	2	—
Hays	7- *9	—
Hoisington	—	14+
Hutchinson	*8 12	36+
Junction City	6-	—
Lakin	*3	—
Lawrence	—	38
Liberal	5+	—
Manhattan	—	*21
Dakley	—	*15-
Parsons	—	*39
Phillipsburg	—	*22-
Pittsburg	7+	14
Pratt	—	*32+
Salina	—	18+ 34- 44
Sedan	—	*28
Topeka	*11 13+	27 43 49
Wichita	3- 10-	*15+ 24- 33 *42

Kentucky

	VHF	UHF
Ashland	—	*25- 50 61+
Beattyville	—	65
Bowling Green	13	*24- 40+ *53- 59+
Campbellsville	—	34-
Covington	—	*54+
Danville	—	56
Elizabethtown	—	*23+
Harlan	—	44-
Hazard	—	*35+ 57-
Hopkinsville	—	51
Lexington	—	18+ 27- 36 *46 62 ¹
Louisville	3- 11+	*15 21- 32- 41+ *68+
Madisonville	—	19- *35- 57+
Morehead	—	*38+ 67-
Murray	—	*21+ 38
Newport	—	19+
Owensboro	—	31- 48 61+
Owenton	—	*52+
Paducah	6+	29 49
Paintsville	—	69+
Pikeville	—	*22- 51+
Somerset	—	16 ¹ *29+

Louisiana

	VHF	UHF
Alexandria	5	25+ 31+ 41
Baton Rouge	2 9-	*27+ 33- 44+
Columbia	11+	—
De Ridder	—	*23-
Hammond	—	62+
Houma	11	—
Lafayette	3+ 10	15 *24
Lake Charles	7-	*18- 29-
Minden	—	21+
Monroe	8+ *13	—
Morgan City	—	*14+
Natchitoches	—	20+ *28-
New Iberia	—	36-
New Orleans	4+ 6 8 *12	20- 26 *32+ 38+ 49
Shreveport	3- 12	*24- 33 45+
Slideell	—	54+
Talulaha	—	*19
West Monroe	—	14- 39+

Maine

	VHF	UHF
Augusta	*10-	—
Bangor	2- 5+ 7-	—
Biddeford	—	*26-
Calais	*13-	—
Fort Kent	—	*46+
Fryeburg	—	*18+
Houlton	—	*25+
Kittery	—	*39
Lewiston	—	35-
Millinocket	—	*44-
Orono	*12-	—
Poland Spring	8-	—
Portland	6- 13+	51
Presque Isle	8 *10+	62+
Rumford	—	*43+
Waterville	—	23-

Maryland

	VHF	UHF
Annapolis	—	*22+
Baltimore	2+ 11- 13+	24+ 45 54 *67-
Cumberland	—	52+ 65
Frederick	—	*62
Hagerstown	—	25- *31 68+
Oakland	—	*36+
Salisbury	—	16+ *28- 47
Waldorf	—	*56-

Massachusetts

	VHF	UHF
Adams	—	19
Boston	*2+ 4+ 5- 7+	25+ 38 *44 68+
Cambridge	—	56
Greenfield	—	32+
Lawrence	—	62
Marlborough	—	66
New Bedford	6+	28- *34
North Adams	—	*35
Norwell	—	46+
Pittsfield	—	51+
Springfield	—	22 40 *57+
Vineyard Haven	—	58+
Worcester	—	14 ¹ 27 *48+

Michigan

	VHF	UHF
Alpena	*6 11	—
Ann Arbor	—	31+ *58+
Bad Axe	—	*15- ¹ *35 41 *57
Battle Creek	—	41+ 43-
Bay City	5-	61+
Cadillac	9	*27 33
Calumet	5-	*22-
Cheboygan	4+	—
Detroit	2+ 4 7-	20+ 50- *56 62
East Lansing	—	*23- *69-
Escanaba	3+	—
Flint	12-	*28- 66-
Grand Rapids	8+ 13+	17- *35+
Iron Mountain	8-	*17
Ironwood	—	*15- 24+
Ishpeming	10-	—
Jackson	—	18+
Kalamazoo	3-	*52+ 64
Lansing	6-	47+ 53-
Manistee	—	*21
Manistique	—	*15+
Marquette	6- *13	19
Mount Clemens	—	38+
Mount Pleasant	—	*14
Muskegon	—	54+
Onondaga	10-	—
Petoskey	—	*23+
Port Huron	—	46+ ¹
Saginaw	—	25- 49-
Sault Ste. Marie	8 10+	*32-
Traverse City	7+	29-
University Center	—	*19+
Vanderbilt	—	45
West Branch	—	*24

Minnesota

	VHF	UHF
Alexandria	7	*24 42
Appleton	*10-	—
Austin	6-	*15-
Bemidji	*9	26+
Brainerd	—	*22
Crookston	—	*33
Duluth	3 *8 10+	21+ 27-
Ely	—	*17-
Fairmont	—	*16+
Hibbing	13-	*18-
International Falls	11	*35+
Mankato	12	*26-
Marshall	—	*30-
Minneapolis-St. Paul	*2- 4+ 5- 9+ 11-	*17 23+ 29+ 45
Redwood Falls	—	43
Rochester	10	47-
St. Cloud	—	19 *25- 41
St. James	—	32
St. Paul—See Minneapolis.	—	—
Thief River Falls	10	*30
Wadena	—	*20-
Walker	12-	38-
Willmar	—	*14-
Winona	—	*35+ 44+
Worthington	—	*20

Channel Allocations

Mississippi

	VHF	UHF
Biloxi	13+	*19+
Booneville	*12-	—
Bude	—	*17+
Clarksdale	—	*21
Cleveland	—	*31-
Columbia	—	*45
Columbus	4-	*43
Greenville	—	15- 44
Greenwood	—	*23+
Grenada	6+	22+
Gulfport	—	25-
Hattiesburg	—	22 *47
Holly Springs	—	40
Houston	—	45+
Jackson	3 12+	16 *29+ 40+ 51
Laurel	7	18+
Magee	—	34+
McComb	—	28-
Meridian	11-	*14 24- 30-
Mississippi State	*2+	—
Natchez	—	*42+ 48
Oxford	—	*18
Senatobia	—	*34-
Tupelo	9-	27 35
Vicksburg	—	35-
Wiggins	—	43- 56+
Yazoo City	—	*32-

Missouri

	VHF	UHF
Birchtree	—	*20-
Bowling Green	—	*35+
Cape Girardeau	12	23 *39-
Carrollton	—	*18
Columbia	8+	17- *23+
Fat River	—	*22
Hannibal	7-	—
Jefferson City	13	25 *36-
Joplin	12+	16 *26-
Kansas City	4 5+ 9+	*19+ 32- 41- 50- 62+ *68-
King City	—	*28-
Kirksville	3-	—
LaPlata	—	*21+
Lowry City	—	*15-
Poplar Bluff	—	15+ *26- 55 ¹
Rolla	—	*28
St. Joseph	2-	16- 22
St. Louis	2 4- 5- *9 11-	24+ 30+ *40-
Sedalia	6	—
Sikeston	—	45-
Springfield	3+ 10	*21- 27- 33

Montana

	VHF	UHF
Billings	2- 6 8 *11	14 20+
Bozeman	7- *9	—
Butte	*2- 4 6+	18 24
Cut Bank	—	*14-
Dillon	—	*14+
Glendive	5+ 13	*16-
Great Falls	3+ 5+	16 26 *32
Hardin	4+	—
Havre	9+ 11-	*18-
Helena	10+ 12	*15+
Joplin	—	35-
Kalispell	9-	*29-
Lewistown	13	—
Miles City	3- *10	—
Missoula	8- *11+ 13-	17- 23-
Wolf Point	—	*17+

Nebraska

	VHF	UHF
Albion	—	*18 21+
Alliance	*13-	—

Nebraska (continued)

	VHF	UHF
Bassett	*7-	—
Beatrice	—	*23+
Falls City	—	*24
Grand Island	11-	17
Hastings	5-	*29+
Hayes Center	6	—
Hay Springs-Scottsbluff	4+	—
Keamey	13	—
Lexington	*3+	—
Lincoln	8+ 10+ *12-	45 51
McCook	8- 12+	16+
Memran	*12	—
Norfolk	—	*19+
North Platte	2- *9+	—
Omaha	3 6+ 7	15 *26 42+ *48- 54 ¹
Orchard	—	16
Scottsbluff	10-	—
Superior	4+	—

Nevada

	VHF	UHF
Elko	10-	*14+
Ely	3- 6+	—
Fallon	—	*25
Goldfield	2-	—
Henderson	5+	—
Las Vegas	3 8- *10+ 13-	15+ 21+ 33+
McGill	*13	—
Paradise	—	39+
Pawnee City	—	*33+
Reno	2 4 *5 8 11	21+ 27+
Tonopah	9-	*17+
Winnemucca	7+	*15-
Yerington	—	*16+

New Hampshire

	VHF	UHF
Berlin	—	*40-
Concord	—	21+
Derry	—	50-
Durham	*11	—
Hanover	—	*15+
Keene	—	*52+
Littleton	—	*49+
Manchester	9-	—
Merimack	—	60+
Portsmouth	—	17- ¹

New Jersey

	VHF	UHF
Asbury Park	—	58 ¹
Atlantic City	—	*18 ¹ *36 53+ 62
Burlington	—	48-
Camden	—	*23+
Linden-Newark	—	47+
Montclair	—	*50+
Newark	13-	68
Newton	—	63
New Brunswick	—	*19- ¹ *58
Paterson	—	41-
Secaucus	9+	—
Trenton	—	*52-
Vineland	—	59 65-
West Millford	—	*66
Wildwood	—	40

New Mexico

	VHF	UHF
Alamogordo	—	*18-
Albuquerque	4+ *5+ 7+ 13+	14- 23- *32+ 41+ 50
Carlsbad	6-	*15+ 25-

New Mexico (continued)

	VHF	UHF
Clayton	—	*17
Clovis	12-	—
Deming	—	*16
Farmington	12+	*15+
Galup	3 *8-10	—
Hobbs	—	29+
Las Cruces	—	*22-48+
Lovington	—	*19
Portales	*3+	—
Raton	—	*18-
Roswell	8 10-	21-27- *33+
Santa Fe	2+ *9+ 11-	19-
Silver City	6 10+ *12	—
Socorro	—	*15-
Tucumcari	—	*15

New York

	VHF	UHF
Albany-Schenectady	6 10- 13	*17+ 23- *29+ 45
Amsterdam	—	*39+ 55
Arcade	—	62-
Batavia	—	51-
Bath	—	14-
Binghamton	12-	34 40- *46+
Buffalo	2 4 7+	17 *23 29- 49-
Carthage	7-	—
Coming	—	*30 48+
Elmira	—	18+ 36-
Garden City	—	*21-
Glens Falls	—	*58-
Ilion	—	67-
Ithaca	—	52 *65+
Jamestown	—	26+ *46
Kingston	—	62+
Lake Placid	—	*34+
New York	2 4 5+ 7 11+	*25 31-
North Pole	5	—
Norwood	—	*18
Dneonta	—	15 ¹ *42
Plattsburgh	—	*57
Poughkeepsie	—	54+
Riverhead	—	55+
Rochester	8 10+ 13-	*21 31+ *61+
Saranac Lake	—	*57 61-
Schenectady—See Albany.	—	—
Smithtown	—	67
Springville	—	67+
Syracuse	3- 5- 9-	*24+ 43+ 56+ 68-
Utica	2- 4-	20+ 33 *59
Watertown	—	*16 50+

North Carolina

	VHF	UHF
Andrews	—	*59
Asheville	13-	21+ *33 62+
Belmont	—	46+
Bryson City	—	*67
Burlington	—	16
Canton	—	*27
Chapel Hill	*4+	—
Charlotte	3 9+	18 36 *42+
Columbia	*2	—
Concord	—	*58
Cullowhee	—	50+
Durham	11+	28+
Fayetteville	—	40+ 62
Forest City	—	66+
Franklin	—	*56+
Goldsboro	—	17-
Greensboro	2-	48- 61
Greenville	9-	14 *25 38+
Hickory	—	14-
High Point	8-	*32+ 67+
Jacksonville	—	*19 35
Kannapolis	—	64-
Laurel Hill	—	59+
Lexington	—	20
Linville	—	*17

North Carolina (continued)

	VHF	UHF
Lumberton	—	*31
Manteo	4	—
Morehead City	8+	—
Morganton	—	23- ¹
New Bern	12+	—
Raleigh	5	22 *34- 50+
Roanoke Rapids	—	*36-
Rockingham	—	50 *53
Rocky Mount	—	47-
Washington	7	—
Waynesville	—	59
Wilmington	3- 6	26- 29+ *39-
Wilson	—	30-
Winston-Salem	12	*26+ 45

North Dakota

	VHF	UHF
Bismarck	*3 5 12-	17- 26+
Devils Lake	8+	*22+
Dickinson	2+ 7 9	—
Ellendale	—	*19-
Fargo	6 11+ *13	15-
Grand Forks	*2	14+ 27+
Jamestown	7-	*23
Minot	*6+ 10- 13-	14- 24
Pembina	12	—
Valley City	4-	—
Williston	*4 8- 11-	*15-

Ohio

	VHF	UHF
Akron	—	23+ *49+ 55-
Alliance	—	*45+
Ashtabula	—	15 ¹
Athens	—	*20 63-
Bowling Green	—	*27+
Cambridge	—	44-
Canton	—	17- 67
Chillicothe	—	53
Cincinnati	5- 9 12	*48- 64-
Cleveland	3 5+ 8	*25+ 61
Columbus	4- 6+ 10+	28- *34 *56-
Dayton	2 7+	*16+ 22+ 45
Defiance	—	65+
Hillsboro	—	*24+ 55+
Lima	—	17 35- 44+ *57+
Lorain	—	43
Mansfield	—	*47+ 68-
Newark	—	*31- 51
Oxford	—	*14+
Portsmouth	—	30 *42-
Sandusky	—	52
Shaker Heights	—	19
Springfield	—	26+ *66
Steubenville	9+	*62+
Toledo	11- 13	24- *30+ 36- 40
Youngstown	—	21- 27 33 *58
Xenia	—	32
Zanesville	—	18-

Oklahoma

	VHF	UHF
Ada	10+	*22
Altus	—	*27
Ardmore	—	*17 ¹ *28-
Bartlesville	—	17+
Cheyenne	*12+	—
Claremore	—	*35
Duncan	—	40+
Elk City	—	*15- 31
Enid	—	20- *26+
Eufaula	*3	—
Grove	—	45
Guyman	9+	*16

Channel Allocations

Oklahoma (continued)

	VHF	UHF
Hugo	—	*15+ ¹ *48+
Lawton	7+	16- ¹ *36- 45 ¹
McAlester	—	*32-
Miami	—	*18-
Muskogee	—	19
Norman	—	46
Oklmulgee	—	44-
Oklahoma City	4- 5 9- *13+	14- 25- 34- 43+ 52 62+
Sayre	8+	—
Shawnee	—	30
Tulsa	2+ 6+ 8- *11-	23 41+ 47 53 *63
Woodward	—	*17-

Oregon

	VHF	UHF
Astoria	—	*21
Bend	*3+	*15 21+
Brookings	—	*14-
Burns	—	*18
Corvallis	*7-	—
Coos Bay	11	23+ 41
Eugene	9+ 13	16+ *28- 34
Grants Pass	—	*18+ 30+
Klamath Falls	2-	*22+ 31
LaGrande	*13+	16
Medford	5 *8+ 10+ 12+	26
North Bend	—	*17+
Pendleton	11-	—
Portland	2 6+ 8- *10 12	24+ *30 40- ¹
Roseburg	4+	36 46+
Salem	—	22 32
The Dalles	—	*17-

Pennsylvania

	VHF	UHF
Allentown	—	*39 69
Altoona	10-	23- 47 *57+
Bethlehem	—	60-
Clearfield	*3+	—
Erie	12	24 35+ *54+ 66+
Greensburg	—	40+
Harrisburg	—	21+ 27- *33+
Hazleton	—	56
Johnstown	6 8-	19+ *28+
Lancaster	8-	15+
Lebanon	—	59-
Philadelphia	3 6- 10	17- 29 *35- 57
Pittsburgh	2- 4+ 11 *13-	*16 22 53+
Reading	—	51
Red Lion	—	49+
Scranton	—	16- 22- 38+ *44- 64
State College	—	29+ *55+
Wilkes-Barre	—	28
Williamsport	—	20- ¹ 53-
York	—	43

Rhode Island

	VHF	UHF
Block Island	—	69
Providence	10+ 12+	16 ¹ *36 64+

South Carolina

	VHF	UHF
Alken	—	*44
Allendale	—	*14
Anderson	—	40
Beaufort	—	*16-
Charleston	2+ 4 5+ *7-	24 36+
Columbia	10-	19+ 25- *35+ 47 57-
Conway	—	*23+
Florence	13+	15- 21 *33+

South Carolina (continued)

	VHF	UHF
Georgetown	—	*41-
Greenville	4-	16+ *29
Greenwood	—	*38 48+
Hardeeville	—	28-
Myrtle Beach	—	43+
Rock Hill	—	30+ 55-
Spartanburg	7+	49
Sumter	—	*27- 63-

South Dakota

	VHF	UHF
Aberdeen	9-	*16-
Allen	—	22
Brookings	*8	—
Eagle Butte	*13	—
Florence	3-	—
Huron	12+	—
Lead	5- 11+	—
Lowry	*11-	56 62+ 68-
Martin	*8-	—
Mitchell	5+	—
Pierre	4 *10+	—
Rapid City	3+ 7+ *9	15- 21-
Reliance	6-	—
Seneca	*2-	—
Sioux Falls	11 13+	17- *23 36+
Vermillion	*2+	—

Tennessee

	VHF	UHF
Athens	—	*24
Chattanooga	3+ 9 12+	*45 61-
Cleveland	—	53
Cookeville	—	*22 28+
Crossville	—	20+ *55+
Fayetteville	—	*29-
Greeneville	—	39-
Hendersonville	—	50
Jackson	7+	16+ *32+
Jellico	—	54-
Johnson City	11-	*41
Kingsport	—	19
Knoxville	6 8 10+	*15- 26- 43+
Lebanon	—	66
Lexington	*11	—
Livingston	—	60
McMinnville	—	33+
Memphis	3- 5+ *10+ 13+	*14+ 24 30 50+
Murfreesboro	—	39+
Nashville	2- 4+ 5 *8+	17+ 30+ *42 ¹ 58+
Sneedville	*2+	—
Tullahoma	—	64+
Union City	—	41

Texas

	VHF	UHF
Abilene	9+	15 *26+ 32+
Alpine	12-	—
Alvin	—	67
Amarillo	*2+ 4 7 10	14+
Arlington	—	68
Austin	7+	*18+ 24 36 42- 54
Bay City	—	*43+
Baytown	—	57+
Beaumont	6- 12-	21 *34-
Belton	—	46-
Big Spring	4-	*14
Blanco	—	52+
Boquillas	8-	—
Brady	13	—
Brownsville	—	23
Bryan	3	*15- 28
Bryan-College Station	—	50-
Childress	—	*21

Texas (continued)

	VHF	UHF
Conroe	—	49 55+
Corpus Christi	3- 6 10-	*16 28- 38+
Dallas	4+ 8 *13+	27- 33+ 39 58
Decatur	—	29
Del Rio	10	*24+
Denton	*2	—
Eagle Pass	—	16+
El Paso	4 7 9 *13	14 26+ *38- 65
Farwell	—	18+
Fort Stockton	5+	—
Fort Worth	5+ 11-	21- *31+ 52-
Fredericksburg	2+	—
Galveston	—	*22 48-
Garland	—	23
Greenville	—	47+
Harlingen	4+	*44 60
Houston	2- *8 11+ 13-	*14 20 26 39- 61
Irving	—	49
Jacksonville	—	56
Katy	—	51+
Kernville	—	35+
Killeen	—	62
Lake Dallas	—	55
Laredo	8 13	27- *39
Llano	—	14-
Longview	—	16+ ¹ 51- 54+ ¹
Lubbock	*5- 11 13-	16+ 28 34-
Lufkin	9	—
McAllen	—	48
Marfa	3	—
Marshall	—	*22- 35+
Midland	2-	18
Mineola	—	64+
Monahans-Odessa	9-	—
Nacogdoches	—	19- *32
Odessa	7-	24- 30 *36+ 42
Palestine	—	43
Paris	—	36+ 42+
Port Arthur	4-	—
Presidio	7+	—
Rio Grande City	—	40
Rosenberg	—	45
San Angelo	3- 6 8+	*21+
San Antonio	4 5 *9- 12+	*23- 29+ 41+ 60+
Sherman	—	20- *26-
Snyder	—	17-
Sonora	11+	—
Sulphur Springs	—	18
Sweetwater	12	—
Temple	6+	—
Texarkana	6	17- *34
Tyler	7	14+ *38 60
Uvalde	—	26-
Victoria	—	19+ 25 31
Waco	10+	25+ *34+ 44-
Weslaco	5-	—
Wichita Falls	3+ 6-	18- *24
Wolforth	—	22-

Utah

	VHF	UHF
Cedar City	4	*16+
Logan	12-	*22
Moab	—	*14+
Monticello	—	*16-
Ogden	*9+	*18- 24 30
Price	3+	*15
Provo	*11-	16 32
Richfield	8+	*19
Salt Lake City	2- 4- 5+ *7- 13+	14- 20+ *25-
St. George	12	*18
Vernal	6	*17+

Vermont

	VHF	UHF
Burlington	3	22+ *33- 44+
Hartford	—	31
Rutland	—	*28+

Vermont (continued)

	VHF	UHF
St. Johnsbury	—	*20-
Windsor	—	*41

Virginia

	VHF	UHF
Arlington	—	14-
Ashland	—	65
Blacksburg	—	*43 65
Bluefield	—	*63+
Bristol	5+	*28-
Charlottesville	—	29- *41- 64+
Courtdand	—	*52
Danville	—	24- 44+ *56
Fairfax	—	*56
Farmville	—	*31-
Fredericksburg	—	69+
Front Royal	—	*42
Goldvein	—	*53
Grundy	—	68
Hampton—See Norfolk.	—	—
Harrisonburg	3-	—
Lynchburg	13	21- *54+
Manassas	—	66+
Marion	—	*52
Newport News—See Norfolk.	—	—
Norfolk-Portsmouth-	—	—
Newport News-Hampton	3+ 10+ 13-	*15 27 33 49- *55+
Norton	—	*47-
Onancock	—	*25+
Petersburg	8	—
Portsmouth—See Norfolk.	—	—
Richmond	6+ 12-	*23 35+ *57- 63
Roanoke	7- 10	*15+ 27+ 38- 60
Staunton	—	*51-
Virginia Beach	—	43
West Point	—	*46

Washington

	VHF	UHF
Anacortes	—	64 ¹
Bellevue	—	33+ 51+
Bellingham	12+	24 *34 64
Centralia	—	*15+
Everett	—	16-
Kennewick	—	42+
Morton	—	39
Olympia	—	67
Pasco	—	19-
Pullman	*10-	24+
Richland	—	25 *31
Rochester	—	26+
Seattle	4 5+ 7 *9	22+ 45+ *62
Spokane	2- 4- 6- *7+	22 28- 34-
Tacoma	11+ 13-	20 *28 *56
Vancouver	—	*14 49-
Walla Walla	—	14-
Wenatchee	—	*18+ 27
Yakima	—	23+ 29+ 35 *47

West Virginia

	VHF	UHF
Bluefield	6-	40-
Charleston	8+ 11+	23 29 *49-
Clarksburg	12+	46-
Fairmont	—	66-
Grandview	*9-	—
Huntington	3+ 13+	*33+
Keyser	—	*30+ *48+
Lewisburg	—	59-
Martinsburg	—	*44 60+
Morgantown	—	*24-
Oak Hill	4	—
Parkersburg	—	15- 39+ *57
Weirton	—	*50+
Weston	5	—

Channel Allocations

West Virginia (continued)

	VHF	UHF
Wheeling	7	14 ¹ *41
Williamson	—	*31+

Wisconsin

	VHF	UHF
Appleton	—	32+
Bloomington	—	*49
Chippewa Falls	—	48
Crandon	4	—
Eagle River	—	34
Eau Claire	13+	18
Fond du Lac	—	34+ 68
Green Bay	2+ 5+ 11+	26+ *38 44+
Highland	—	*51
Janesville	—	57+
Kenosha	—	55-
Kielers	—	*46+
La Crosse	8+	19+ 25 *31
Madison	3	15 *21- 27- 47+
Manitowoc	—	16+
Marshfield	—	39-
Mayville	—	52
Menomonie	—	*28-
Milwaukee	4- 6 *10+ 12	18- 24+ 30 *36 58
Dshkosh	—	22+ *50+
Park Falls	—	*36-
Racine	—	49+
Rhineland	12+	—
Rice Lake	—	16
Richland Center	—	45+ ¹
Sheboygan	—	28
Sturgeon Bay	—	42 ¹
Superior	6+	40
Suring	—	14
Tomah	—	43
Wausau	7- 9	*20+ 33-

Wyoming

	VHF	UHF
Casper	2+ *6+ 9+	14- 20-
Cheyenne	5+	*17 27- 33-
Jackson	2 11+	—
Lander	*4 5	—
Laramie	*8+	—
Rawlins	11-	—

Wyoming (continued)

	VHF	UHF
Riverton	10+	—
Rock Springs	13	—
Sheridan	7 12+	—

ALLOCATION TABLE U.S. POSSESSIONS

Guam

	VHF	UHF
Agana	*4 8 10 *12	—
Tamuning	—	14 20

Puerto Rico

	VHF	UHF
Aguada	—	50
Aguadilla	—	*32 44
Arecibo-Aguadilla	12+	—
Arecibo	—	54 60
Bayamon	—	36
Caguas	11-	*58
Carolina	—	52
Fajardo	13+	34 *40
Guayama	—	46
Humacao	—	68
Mayaguez	3+ 5-	16 22
Naranjito	—	64
Ponce	7+ 9-	14 20 *26 48
San Juan	2+ 4- *6+	18 24 30 *62 *76
San Sebastian	—	34
Utua	—	*78
Yauco	—	42

Virgin Islands

	VHF	UHF
Charlotte Amalie	10-	17 *23 43
Charlotte Amalie-Christiansted	*3 *12	—
Christiansted	8+	15 *21 27*
Frederiksted	—	66

Handy Reference Table

VHF Allocations By Channels

Derived from Sec. 73.606 of FCC Rules and Regulations Governing Television

These Channel Allocations include all changes promulgated up to November 1, 1994. Asterisk (*) indicates channel reserved for non-commercial educational use.

CHANNEL NO. 2 (54-60 MHz)

*Dozier, AL
Anchorage, AK
*Dillingham, AK
Fairbanks, AK
Ketchikan, AK
Flagstaff, AZ
*Little Rock, AR
Los Angeles, CA
Oakland, CA
Denver, CO
Daytona Beach, FL
*Miami, FL
Atlanta, GA
Hilo, HI
Honolulu, HI
Boise, ID
Chicago, IL
Terre Haute, IN
Cedar Rapids, IA
Great Bend, KS
Baton Rouge, LA
Bangor, ME
Baltimore, MD
*Boston, MA
Detroit, MI
*Minneapolis-St. Paul, MN
*Mississippi State, MS
St. Joseph, MO
St. Louis, MO
Billings, MT
*Butte, MT
North Platte, NE
Goldfield, NV
Reno, NV
Santa Fe, NM
Buffalo, NY
New York, NY
Utica, NY
*Columbia, NC
Greensboro, NC
Dickinson, ND
*Grand Forks, ND
Dayton, OH
Tulsa, OK
Klamath Falls, OR
Portland, OR
Pittsburgh, PA
Charleston, SC
*Seneca, SD
*Vermillion, SD
Nashville, TN
*Sneedville, TN
*Amarillo, TX
*Denton, TX
Houston, TX
Midland, TX
Salt Lake City, UT
Spokane, WA
Green Bay, WI
Casper, WY
Jackson, WY
San Juan, PR

CHANNEL NO. 3 (60-66 MHz)

*Juneau, AK
Seward, AK
Douglas, AZ
Phoenix, AZ
Eureka, CA
Sacramento, CA

Santa Barbara, CA
Glenwood Springs, CO
Sterling, CO
Hartford, CT
Pensacola, FL
*Tampa, FL
Columbus, GA
Savannah, GA
Lihue, HI
Waikuku, HI
Idaho Falls, ID
Lewiston, ID
Champaign, IL
Harrisburg, IL
Mason City, IA
*Lakin, KS
Wichita, KS
Louisville, KY
Lafayette, LA
Shreveport, LA
Escanaba, MI
Kalamazoo, MI
Duluth, MN
Jackson, MS
Kirksville, MO
Springfield, MO
Great Falls, MT
Miles City, MT
*Lexington, NE
Omaha, NE
Ely, NV
Las Vegas, NV
Gallup, NM
*Portales, NM
Syracuse, NY
Charlotte, NC
Wilmington, NC
*Bismarck, ND
Cleveland, OH
*Eufaula, OK
*Bend, OR
*Clearfield, PA
Philadelphia, PA
Florence, SD
Rapid City, SD
Chattanooga, TN
Memphis, TN
Bryan, TX
Corpus Christi, TX
Marfa, TX
San Angelo, TX
Wichita Falls, TX
Price, UT
Burlington, VT
Harrisonburg, VA
Norfolk-Portsmouth-Newport News-Hampton, VA
Huntington, WV
Madison, WI
*Mayaguez, PR
*Charlotte Amalie-Christiansted, VI

CHANNEL NO. 4 (66-72 MHz)

Dothan, AL
Anchorage, AK
*Bethel, AK
Ketchikan, AK
North Pole, AK
Flagstaff, AZ
Tucson, AZ
Little Rock, AR
Los Angeles, CA
San Francisco, CA

Denver, CO
Grand Junction, CO
Washington, DC
Jacksonville, FL
Miami, FL
*Hilo, HI
Honolulu, HI
*Boise, ID
Rock Island, IL
Bloomington, IN
Sioux City, IA
Colby, KS
New Orleans, LA
Boston, MA
Cheboygan, MI
Detroit, MI
Minneapolis-St. Paul, MN
Columbus, MS
Kansas City, MO
St. Louis, MO
Butte, MT
Hardin, MT
Hay Springs-Scottsbluff, NE
Superior, NE
Reno, NV
Albuquerque, NM
Buffalo, NY
New York, NY
Utica, NY
*Chapel Hill, NC
Valley City, ND
*Williston, ND
Columbus, OH
Oklahoma City, OK
Roseburg, OR
Pittsburgh, PA
Charleston, SC
Greenville, SC
Pierre, SD
Nashville, TN
Amarillo, TX
Big Spring, TX
Dallas, TX
El Paso, TX
Harlingen, TX
Port Arthur, TX
San Antonio, TX
Cedar City, UT
Salt Lake City, UT
Seattle, WA
Spokane, WA
Oak Hill, WV
Crandon, WI
Milwaukee, WI
*Lander, WY
*Agana, Guam
San Juan, PR

CHANNEL NO. 5 (76-82 MHz)

Mobile, AL
Anchorage, AK
Phoenix, AZ
Fort Smith, AR
Los Angeles, CA
San Francisco, CA
Grand Junction, CO
Pueblo, CO
Washington, DC
*Gainesville, FL
West Palm Beach, FL
Atlanta, GA
Honolulu, HI
Sun Valley, ID

Chicago, IL
Ames, IA
Liberal, KS
Alexandria, LA
Bangor, ME
Boston, MA
Bay City, MI
Calumet, MI
Minneapolis-St. Paul, MN
Kansas City, MO
St. Louis, MO
Glendive, MT
Great Falls, MT
Hastings, NE
Henderson, NV
*Reno, NV
*Albuquerque, NM
New York, NY
North Pole, NY
Syracuse, NY
Raleigh, NC
Bismarck, ND
Cincinnati, OH
Cleveland, OH
Oklahoma City, OK
Medford, OR
Charleston, SC
Lead, SD
Mitchell, SD
Memphis, TN
Nashville, TN
Fort Stockton, TX
Fort Worth, TX
*Lubbock, TX
San Antonio, TX
Westaco, TX
Salt Lake City, UT
Bristol, VA
Seattle, WA
Weston, WV
Green Bay, WI
Cheyenne, WY
Lander, WY
Mayaguez, PR

CHANNEL NO. 6 (82-88 MHz)

Birmingham, AL
*Mountain View, AR
Kingman, AZ
*Tucson, AZ
Eureka, CA
*Sacramento, CA
San Luis Obispo, CA
*Denver, CO
Durango, CO
Miami, FL
Orlando, FL
Augusta, GA
Thomasville, GA
Kaiua-Kona, HI
Nampa, ID
Pocatello, ID
Indianapolis, IN
Davenport, IA
Ensign, KS
Junction City, KS
Paducah, KY
New Orleans, LA
Portland, ME
New Bedford, MA
*Alpena, MI
Lansing, MI
Marquette, MI

VHF Allocations

Austin, MN
Greenwood, MS
Sedalia, MO
Butte, MT
*Miles City, MT
Hayes Center, NE
Omaha, NE
Ely, NV
Carlsbad, NM
Silver City, NM
Albany-Schenectady, NY
Wilmington, NC
Fargo, ND
*Minot, ND
Columbus, OH
Tulsa, OK
Portland, OR
Johnstown, PA
Philadelphia, PA
Reliance, SD
Knoxville, TN
Beaumont, TX
Corpus Christi, TX
San Angelo, TX
Temple, TX
Texarkana, TX
Wichita Falls, TX
Vernal, UT
Richmond, VA
Spokane, WA
Bluefield, WV
Milwaukee, WI
Superior, WI
*Casper, WY
*San Juan, PR

CHANNEL NO. 7 (174-180 MHz)

*Mount Cheaha, AL
*Anchorage, AK
Fairbanks, AK
Prescott, AZ
Little Rock, AR
El Centro, CA
Los Angeles, CA
Redding, CA
San Francisco, CA
Denver, CO
Washington, DC
*Jacksonville, FL
Miami, FL
Panama City, FL
Wailuku, HI
Boise, ID
Chicago, IL
Evansville, IN
Waterloo, IA
Hays, KS
Pittsburg, KS
Lake Charles, LA
Bangor, ME
Boston, MA
Detroit, MI
Traverse City, MI
Alexandria, MN
Laurel, MS
Hannibal, MO
Bozeman, MT
*Bassett, NE
Omaha, NE
Winnemucca, NV
Albuquerque, NM
Buffalo, NY
Carthage, NY
New York, NY
Washington, NC
Dickinson, ND
Jamestown, ND
Dayton, OH
Lawton, OK
*Corvallis, OR
*Charleston, SC
Spartanburg, SC
Rapid City, SD
Jackson, TN
Amarillo, TX

Austin, TX
El Paso, TX
Odessa, TX
Presidio, TX
Tyler, TX
*Salt Lake City, UT
Roanoke, VA
Seattle, WA
*Spokane, WA
Wheeling, WV
Wausau, WI
Sheridan, WY
Ponce, PR

CHANNEL NO. 8 (180-186 MHz)

Selma, AL
Juneau, AK
*Phoenix, AZ
Jonesboro, AR
Salinas-Monterey, CA
San Diego, CA
Grand Junction, CO
*Pueblo, CO
New Haven, CT
Key West, FL
Tampa, FL
*Athens, GA
*Waycross, GA
*Lihue, HI
Idaho Falls, ID
*Carbondale, IL
Moline, IL
Indianapolis, IN
Des Moines, IA
*Hutchinson, KS
Monroe, LA
New Orleans, LA
Poland Spring, ME
Presque Isle, ME
Grand Rapids, MI
Iron Mountain, MI
Sault Ste. Marie, MI
*Duluth, MN
Columbia, MO
Billings, MT
Missoula, MT
Lincoln, NE
McCook, NE
Las Vegas, NV
Reno, NV
*Gallup, NM
Roswell, NM
Rochester, NY
High Point, NC
Devils Lake, ND
Williston, ND
Cleveland, OH
Sayre, OK
Tulsa, OK
*Medford, OR
Portland, OR
Johnstown, PA
Lancaster, PA
*Brookings, SO
*Martin, SD
Knoxville, TN
*Nashville, TN
Boquillas, TX
Dallas, TX
*Houston, TX
Laredo, TX
San Angelo, TX
Richfield, UT
Petersburg, VA
Charleston, WV
La Crosse, WI
*Laramie, WY
Agana, GU
Christiansted, VI

CHANNEL NO. 9 (186-192 MHz)

Anchorage, AK
*Fairbanks, AK

*Ketchikan, AK
Flagstaff, AZ
Tucson, AZ
*Arkadelphia, AR
El Centro, CA
Los Angeles, CA
*Redding, CA
*San Francisco, CA
Denver, CO
Washington, DC
*Islamorada, FL
Orlando, FL
Columbus, GA
*Savannah, GA
Hilo, HI
Honolulu, HI
Caldwell, ID
Chicago, IL
*Evansville, IN
Cedar Rapids, IA
Sioux City, IA
*Hays, KS
Baton Rouge, LA
Cadillac, MI
*Bemidji, MN
Minneapolis-St. Paul, MN
Tupelo, MS
Kansas City, MO
*St. Louis, MO
*Bozeman, MT
Havre, MT
Kalspell, MT
*North Platte, NE
Tonopah, NV
Manchester, NH
Secaucus, NJ
*Santa Fe, NM
Syracuse, NY
Charlotte, NC
Greenville, NC
Dickinson, ND
Cincinnati, OH
Stevensburg, OH
Guymon, OK
Oklahoma City, OK
Eugene, OR
Aberdeen, SD
*Rapid City, SD
Chattanooga, TN
Arlene, TX
El Paso, TX
Lufkin, TX
Monahans-Odessa, TX
*San Antonio, TX
*Ogden, UT
*Seattle, WA
*Grandview, WV
Wausau, WI
Ponce, PR

CHANNEL NO. 10 (192-198 MHz)

*Birmingham, AL
Mobile, AL
Dillingham, AK
Juneau, AK
Phoenix, AZ
El Dorado, AR
Sacramento, CA
San Diego, CA
Montrose, CO
Miami, FL
St. Petersburg, FL
Albany, GA
Lihue, HI
*Wailuku, HI
*Pocatello, ID
Quincy, IL
Terre Haute, IN
Goodland, KS
Wichita, KS
Lafayette, LA
*Augusta, ME
*Presque Isle, ME
Ishpeming, MI
Onondaga, MI

Sault Ste. Marie, MI
*Appleton, MN
Duluth, MN
Rochester, MN
Thief River Falls, MN
Springfield, MO
Helena, MT
Miles City, MT
Lincoln, NE
Scottsbluff, NE
Elko, NV
*Las Vegas, NV
Gallup, NM
Roswell, NM
Silver City, NM
Albany-Schenectady, NY
Rochester, NY
Minot, ND
Columbus, OH
Ada, OK
Medford, OR
*Portland, OR
Altoona, PA
Philadelphia, PA
Providence, RI
Columbia, SC
*Pierre, SD
Knoxville, TN
*Memphis, TN
Amarillo, TX
Corpus Christi, TX
Del Rio, TX
Waco, TX
Norfolk-Portsmouth-Newport News-Hamp-
ton, VA
Roanoke, VA
*Pullman, WA
*Milwaukee, WI
Riverton, WY
Agana, GU
Charlotte Amalie, VI

CHANNEL NO. 11 (198-204 MHz)

Anchorage, AK
Fairbanks, AK
Holbrook, AZ
Tucson, AZ
Yuma, AZ
Little Rock, AR
Los Angeles, CA
San Jose, CA
Willits, CA
Colorado Springs, CO
Grand Junction, CO
Fort Myers, FL
*Tallahassee, FL
Atlanta, GA
Savannah, GA
Hilo, HI
*Honolulu, HI
Twin Falls, ID
*Chicago, IL
*Des Moines, IA
Garden City, KS
*Topeka, KS
Louisville, KY
Columbia, LA
Houma, LA
Baltimore, MD
Alpena, MI
International Falls, MN
Minneapolis-St. Paul, MN
Meridian, MS
St. Louis, MO
*Billings, MT
Havre, MT
*Missoula, MT
Grand Island, NE
Reno, NV
*Durham, NH
Santa Fe, NM
New York, NY
Durham, NC
Fargo, ND
Williston, ND

Toledo, OH
 *Tulsa, OK
 Coos Bay, OR
 Pittsburgh, PA
 Lead, SD
 *Lowry, SD
 Sioux Falls, SD
 Johnson City, TN
 *Lexington, TN
 Fort Worth, TX
 Houston, TX
 Lubbock, TX
 Sonora, TX
 *Provo, UT
 Tacoma, WA
 Charleston, WV
 Green Bay, WI
 Jackson, WY
 Rawlins, WY
 Caguas, PR

CHANNEL NO. 12
 (204-210 MHz)

Montgomery, AL
 Mesa, AZ
 Chico, CA
 Santa Maria, CA
 *Broomfield, CO
 Lamar, CO
 *Wilmington, DE
 Jacksonville, FL
 West Palm Beach, FL
 Augusta, GA
 Lihue, HI
 Wailuku, HI
 *Moscow, ID
 Nampa, ID
 *Urbana, IL
 *Iowa City, IA

Hutchinson, KS
 *New Orleans, LA
 Shreveport, LA
 *Orono, ME
 Flint, MI
 Mankato, MN
 Walker, MN
 *Booneville, MS
 Jackson, MS
 Cape Girardeau, MO
 Joplin, MO
 Helena, MT
 *Lincoln, NE
 McCook, NE
 *Merriman, NE
 Clovis, NM
 Farmington, NM
 *Silver City, NM
 Binghamton, NY
 New Bern, NC
 Winston-Salem, NC
 Bismarck, ND
 Pembina, ND
 Cincinnati, OH
 *Cheyenna, OK
 Medford, OR
 Portland, OR
 Erie, PA
 Providence, RI
 Huron, SD
 Chattanooga, TN
 Alpine, TX
 Beaumont, TX
 San Antonio, TX
 Sherman, TX
 Sweetwater, TX
 Logan, UT
 Richmond, VA
 Bellingham, WA
 Clarksburg, WV
 Milwaukee, WI

Rhinelander, WI
 Sheridan, WY
 *Agana, GU
 Arecibo-Aguadilla, PR
 *Charlotte Amalie-Christiansted, VI

CHANNEL NO. 13
 (210-216 MHz)

Birmingham, AL
 Anchorage, AK
 Fairbanks, AK
 Sitka, AK
 Flagstaff, AZ
 Tucson, AZ
 Yuma, AZ
 *Fayetteville, AR
 Alturas, CA
 *Eureka, CA
 Los Angeles, CA
 Stockton, CA
 Colorado Springs, CO
 Panama City, FL
 Tampa, FL
 Macon, GA
 Hilo, HI
 Honolulu, HI
 *Twin Falls, ID
 Mount Vernon, IL
 Rockford, IL
 Indianapolis, IN
 Des Moines, IA
 Garden City, KS
 Topeka, KS
 Bowling Green, KY
 *Monroe, LA
 *Calais, ME
 Portland, ME
 Baltimore, MD
 Grand Rapids, MI
 *Marquette, MI

Hibbing, MN
 Bixoxi, MS
 Jefferson City, MO
 Glandive, MT
 Lewistown, MT
 Missoula, MT
 *Alliance, NE
 Kearney, NE
 Las Vegas, NV
 *McGill, NV
 Newark, NJ
 Albuquerque, NM
 Albany-Schenectady, NY
 Rochester, NY
 Asheville, NC
 *Fargo, ND
 Minot, ND
 Toledo, OH
 *Oklahoma City, OK
 Eugene, OR
 *La Grande, OR
 *Pittsburgh, PA
 Florence, SC
 *Eagle Butte, SD
 Sioux Falls, SD
 Memphis, TN
 Brady, TX
 *Dallas, TX
 *El Paso, TX
 Houston, TX
 Laredo, TX
 Lubbock, TX
 Salt Lake City, UT
 Lynchburg, VA
 Norfolk-Portsmouth-Newport News-Hamp-
 ton, VA
 Tacoma, WA
 Huntington, WV
 Eau Claire, WI
 Rock Springs, WY
 Fajardo, PR

Handy Reference Table
UHF Allocations By Channels

Derived from Sec. 73.606 of FCC Rules and Regulations Governing Television

These Channel Allocations include all changes promulgated up to November 1, 1994. Asterisk (*) indicates channel reserved for non-commercial educational use.

CHANNEL NO. 14
(470-476 MHz)

- *Globe, AZ
- *Kingman, AZ
- *Barstow, CA
- *Bishop, CA
- San Francisco, CA
- Santa Barbara, CA
- *Susanville, CA
- Boulder, CO
- *Lamar, CO
- *Pelham, GA
- Rome, GA
- Hilo, HI
- Honolulu, HI
- Boise, ID
- *Jacksonville, IL
- Joliet, IL
- Evansville, IN
- *Decorah, IA
- *High Point, IA
- Sioux City, IA
- *Hays, KS
- Hoislington, KS
- Pittsburg, KS
- West Monroe, LA
- *Morgan City, LA
- Worcester, MA
- *Mount Pleasant, MI
- *Willmar, MN
- *Meridian, MS
- Billings, MT
- *Cut Bank, MT
- *Dillon, MT
- *Elko, NV
- Albuquerque, NM
- Bath, NY
- Greenville, NC
- Hickory, NC
- Grand Forks, ND
- Minot, ND
- *Oxford, OH
- Oklahoma City, OK
- *Brookings, OR
- *Allendale, SC
- *Memphis, TN
- Amarillo, TX
- *Big Spring, TX
- El Paso, TX
- *Houston, TX
- Llano, TX
- Tyler, TX
- *Moab, UT
- Salt Lake City, UT
- Arlington, VA
- *Vancouver, WA
- Walla Walla, WA
- Wheeling, WV
- Suring, WI
- Casper, WY
- Tamuning, GU
- Ponce, PR

CHANNEL NO. 15
(476-482 MHz)

- Florence, AL
- Mobile, AL
- Phoenix, AZ
- *San Diego, CA
- *San Luis Obispo, CA
- *Leadville, CO
- *New Smyrna Beach, FL

- Lihue, HI
- Wailuku, HI
- *Grangeville, ID
- Pocatello, ID
- Champaign, IL
- Fort Wayne, IN
- Ottumwa, IA
- *Oakley, KS
- *Wichita, KS
- *Louisville, KY
- Lafayette, LA
- *Bad Axe, MI
- *Ironwood, MI
- *Manistique, MI
- *Austin, MN
- Greenville, MS
- *Lowry City, MO
- Poplar Bluff, MO
- *Helena, MT
- Omaha, NE
- Las Vegas, NV
- *Winnemucca, NV
- *Hanover, NH
- *Carlsbad, NM
- *Farmington, NM
- *Socorro, NM
- *Tucumcari, NM
- Oneonta, NY
- Fargo, ND
- *Williston, ND
- Ashtabula, OH
- *Elk City, OK
- *Hugo, OK
- *Bend, OR
- Lancaster, PA
- Florence, SC
- Rapid City, SD
- *Knoxville, TN
- Abilene, TX
- *Bryan, TX
- *Price, UT
- *Norfolk-Portsmouth-Newport News-Hampton, VA
- *Roanoke, VA
- *Centralia, WA
- Parkersburg, WV
- Madison, WI
- Christiansted, VI

CHANNEL NO. 16
(482-488 MHz)

- *Munford, AL
- *Flagstaff, AZ
- *Nogales, AZ
- *Yuma, AZ
- Litte Rock, AR
- Redding, CA
- *Santa Cruz, CA
- *Alamosa, CO
- *Craig, CO
- Key West, FL
- *Marathon, FL
- *Marianna, FL
- *Tampa, FL
- *Sandpoint, ID
- *Olney, IL
- Quincy, IL
- South Bend, IN
- Dubuque, IA
- Somerset, KY
- Salisbury, MD
- *Fairmont, MN
- Jackson, MS
- Joplin, MO

- St. Joseph, MO
- *Glendive, MT
- Great Falls, MT
- McCook, NE
- Orchard, NE
- *Yerington, NV
- *Deming, NM
- *Watertown, NY
- Burlington, NC
- *Dayton, OH
- *Guymon, OK
- Lawton, OK
- Eugene, OR
- La Grande, OR
- *Pittsburgh, PA
- Scranton, PA
- Providence, RI
- *Beaufort, SC
- Greenville, SC
- *Aberdeen, SD
- Jackson, TN
- *Corpus Christi, TX
- Eagle Pass, TX
- Longview, TX
- Lubbock, TX
- *Socorro, NM
- *Cedar City, UT
- *Monticello, UT
- Provo, UT
- Everett, WA
- Manitowoc, WI
- Rice Lake, WI
- Mayaguez, PR

CHANNEL NO. 17
(488-494 MHz)

- Tuscaloosa, AL
- *Page, AZ
- *Parker, AZ
- *Newark, AR
- Bakersfield, CA
- *Fort Bragg, CA
- *Gunnison, CO
- Jacksonville, FL
- *Miami, FL
- Atlanta, GA
- *Burley, ID
- *Weiser, ID
- Decatur, IL
- Rockford, IL
- Des Moines, IA
- Grand Rapids, MI
- *Iron Mountain, MI
- *Ely, MN
- *Minneapolis-St. Paul, MN
- *Bude, MS
- Columbia, MO
- Missoula, MT
- *Wolf Point, MT
- Grand Island, NE
- *Tonopah, NV
- Portsmouth, NH
- *Clayton, NM
- *Albany-Schenectady, NY
- Buffalo, NY
- Goldsboro, NC
- *Linville, NC
- Bismarck, ND
- Canton, OH
- Lima, OH
- *Ardmore, OK
- Bartlesville, OK
- *Woodward, OK
- *North Bend, OR
- *The Dalles, OR

- Philadelphia, PA
- Sioux Falls, SD
- Nashville, TN
- Snyder, TX
- Texarkana, TX
- *Vernal, UT
- *Cheyenne, WY
- Charlotte Amalie, VI

CHANNEL NO. 18
(494-500 MHz)

- Dothan, AL
- *Holbrook, AZ
- Tucson, AZ
- El Dorado, AR
- *Chico, CA
- *Fresno, CA
- San Bernardino, CA
- *Grand Junction, CO
- *Sterling, CO
- Hartford, CT
- Clemont, FL
- *Chatsworth, GA
- *Vidalia, GA
- *Edwardsville, IL
- Lafayette, IN
- *Carroll, IA
- Davenport, IA
- *Garden City, KS
- Salina, KS
- Lexington, KY
- *Lake Charles, LA
- *Fryeburg, ME
- Jackson, MI
- *Hibbing, MN
- Laurel, MS
- *Oxford, MS
- *Carrollton, MO
- Butte, MT
- *Havre, MT
- Ablon, NE
- *Atlantic City, NJ
- *Alamogordo, NM
- *Raton, NM
- Elmira, NY
- *Norwood, NY
- Charlotte, NC
- Zanesville, OH
- *Miami, OK
- *Bums, OR
- *Grants Pass, OR
- *Austin, TX
- Farwell, TX
- Midland, TX
- Sulphur Springs, TX
- Wichita Falls, TX
- *Ogden, UT
- *St. George, UT
- *Wenatchee, WA
- Eau Claire, WI
- Milwaukee, WI
- San Juan, PR

CHANNEL NO. 19
(500-506 MHz)

- Huntsville, AL
- *Prescott, AZ
- *Jonesboro, AR
- *Indio, CA
- Modesto, CA
- *Glenwood Springs, CO
- *Bradenton, FL

- Albany, GA
- *Fler, ID
- Peoria, IL
- Madisonville, KY
- Newport, KY
- *Tallulah, LA
- Adams, MA
- Marquette, MI
- *University Center, MI
- St. Cloud, MN
- *Bilox, MS
- *Kansas City, MO
- *Norfolk, NE
- *New Brunswick, NJ
- *Lovington, NM
- Santa Fe, NM
- *Jacksonville, NC
- *Ellendale, ND
- Shaker Heights, OH
- Muskogee, OK
- Johnstown, PA
- Columbia, SC
- Kingsport, TN
- Nacogdoches, TX
- Victoria, TX
- *Richfield, UT
- Pasco, WA
- La Crosse, WI

CHANNEL NO. 20
(506-512 MHz)

- Montgomery, AL
- *Hot Springs, AR
- Bishop, CA
- San Francisco, CA
- *Santa Barbara, CA
- *Yreka City, CA
- Denver, CO
- *Durango, CO
- Waterbury, CT
- Washington, DC
- Fort Myers, FL
- Gainesville, FL
- *Wrens, GA
- Hilo, HI
- Honolulu, HI
- Idaho Falls, ID
- *Chicago, IL
- Springfield, IL
- *Indianapolis, IN
- Iowa City, IA
- Fort Scott, KS
- Natchitoches, LA
- New Orleans, LA
- Detroit, MI
- *Wadena, MN
- *Worthington, MN
- *Birchtree, MO
- Billings, MT
- Utica, NY
- Lexington, NC
- *Athens, OH
- Enid, OK
- Williamsport, PA
- Crossville, TN
- Houston, TX
- Sherman, TX
- Salt Lake City, UT
- *St. Johnsbury, VT
- Tacoma, WA
- *Wausau, WI
- Casper, WY
- Tamuning, GU
- Ponce, PR

CHANNEL NO. 21
(512-518 MHz)

- Birmingham, AL
- Mobile, AL
- Phoenix, AZ
- Hanford, CA
- Colorado Springs, CO
- *Fort Pierce, FL
- Brunswick, GA

- *Lihue, HI
- Wailuku, HI
- *Vandalia, IL
- Fort Wayne, IN
- Fort Dodge, IA
- *Dodge City, KS
- *Manhattan, KS
- Louisville, KY
- *Murray, KY
- Minden, LA
- *Manistee, MI
- Duluth, MN
- *Clarksdale, MS
- *La Plata, MO
- *Springfield, MO
- *Albion, NE
- Las Vegas, NV
- Reno, NV
- Concord, NH
- Roswell, NM
- *Garden City, NY
- *Rochester, NY
- Asheville, NC
- Youngstown, OH
- *Astoria, OR
- Bend, OR
- Harrisburg, PA
- Florence, SC
- Rapid City, SD
- Beaumont, TX
- *Childress, TX
- Fort Worth, TX
- *San Angelo, TX
- Lynchburg, VA
- *Madison, WI
- *Christiansted, VI

CHANNEL NO. 22
(518-524 MHz)

- Tuskegee, AL
- *McNary, AZ
- *Blythe, CA
- *Cotati, CA
- Los Angeles, CA
- Fort Collins, CO
- *La Junta, CO
- *Montrose, CO
- Clearwater, FL
- Key West, FL
- *Royston, GA
- Savannah, GA
- *Macomb, IL
- South Bend, IN
- *Vincennes, IN
- Waterloo, IA
- *Phillipsburg, KS
- *Pikeville, KY
- *Annapolis, MD
- Springfield, MA
- *Calumet, MI
- *Brainerd, MN
- Hattiesburg, MS
- Grenada, MS
- *Fiat River, MO
- St. Joseph, MO
- *Las Cruces, NM
- Raleigh, NC
- *Devils Lake, ND
- Dayton, OH
- *Ada, OK
- *Klamath Falls, OR
- Salem, OR
- Pittsburgh, PA
- Scranton, PA
- Allen, SD
- *Cookeville, TN
- *Galveston, TX
- *Marshall, TX
- Wolfforth, TX
- *Logan, UT
- Burlington, VT
- Seattle, WA
- Spokane, WA
- Oshkosh, WI
- Mayaguez, PR

CHANNEL NO. 23
(524-530 MHz)

- Tuscaloosa, AL
- *Ajo, AZ
- *Safford, AZ
- Arcata, CA
- Bakersfield, CA
- *Ceres, CA
- Salida, CO
- Miami, FL
- *Pensacola, FL
- *Ashburn, GA
- Dalton, GA
- Decatur, IL
- Freeport, IL
- Marion, IN
- Ames, IA
- Cimarron, KS
- *Elizabethtown, KY
- *De Ridder, LA
- Waterville, ME
- *East Lansing, MI
- *Petoskey, MI
- Minneapolis-St. Paul, MN
- *Greenwood, MS
- Cape Girardeau, MO
- *Columbia, MO
- Missoula, MT
- *Beatrice, NE
- *Camden, NJ
- Albuquerque, NM
- Albany-Schenectady, NY
- *Buffalo, NY
- Morgantown, NC
- *Jamestown, ND
- Akron, OH
- Tulsa, OK
- Coos Bay, OR
- Altoona, PA
- *Conway, SC
- *Sioux Falls, SD
- Brownsville, TX
- Garland, TX
- *San Antonio, TX
- *Richmond, VA
- Yakima, WA
- Charleston, WV
- *Charlotte Amalie, VI

CHANNEL NO. 24
(530-536 MHz)

- Fort Smith, AR
- Chico, CA
- Fresno, CA
- *San Bernardino, CA
- Steamboat Springs, CO
- *Trinidad, CO
- *Hartford, CT
- *Orlando, FL
- Tallahassee, FL
- Macon, GA
- *Moline, IL
- *Lafayette, IN
- *Mason City, IA
- Wichita, KS
- *Bowling Green, KY
- *Lafayette, LA
- *Shreveport, LA
- Baltimore, MD
- Ironwood, MI
- *West Branch, MI
- *Alexandria, MN
- Meridian, MS
- St. Louis, MO
- Butte, MT
- *Falls City, NE
- *Syracuse, NY
- Minot, ND
- *Hillsboro, OH
- *Toledo, OH
- Portland, OR
- Erie, PA
- Charleston, SC
- *Athens, TN

- Memphis, TN
- Austin, TX
- *Del Rio, TX
- Odessa, TX
- *Wichita Falls, TX
- Ogden, UT
- Danville, VA
- Bellingham, WA
- Pullman, WA
- *Morgantown, WV
- Milwaukee, WI
- San Juan, PR

CHANNEL NO. 25
(536-542 MHz)

- *Huntsville, AL
- Pine Bluff, AR
- *Ridgecrest, CA
- *Watsonville, CA
- Longmont, CO
- Orange Park, FL
- Tequesta, FL
- *Dawson, GA
- Pocatello, ID
- Peoria, IL
- Evansville, IN
- *Mount Ayr, IA
- *Emporia, KS
- *Ashland, KY
- Alexandria, LA
- *Houlton, ME
- Hagerstown, MD
- Boston, MA
- Saginaw, MI
- *St. Cloud, MN
- Gullport, MS
- Jefferson City, MO
- *Fallon, NV
- Carlsbad, NM
- *New York, NY
- *Greenville, NC
- *Cleveland, OH
- Oklahoma City, OK
- Columbia, SC
- Victoria, TX
- Waco, TX
- *Onancock, VA
- Richland, WA
- La Crosse, WI

CHANNEL NO. 26
(542-548 MHz)

- Florence, AL
- *Montgomery, AL
- Hot Springs, AR
- *Brawley, CA
- San Francisco, CA
- Visalia, CA
- Pueblo, CO
- New London, CT
- *Washington, DC
- Daytona Beach, FL
- Naples, FL
- Augusta, GA
- Hilo, HI
- Honolulu, HI
- *Coeur d'Alene, ID
- Chicago, IL
- *Terre Haute, IN
- Burlington, IA
- Fort Scott, KS
- New Orleans, LA
- *Biddford, ME
- Bemidji, MN
- *Mankato, MN
- *Joplin, MO
- *Poplar Bluff, MO
- Great Falls, MT
- *Omaha, NE
- Jamestown, NY
- Wilmington, NC
- *Winston-Salem, NC
- Bismarck, ND
- Springfield, OH

UHF Allocations

*Enid, OK
Medford, OR
Knoxville, TN
*Abilene, TX
El Paso, TX
Houston, TX
*Sherman, TX
Uvalde, TX
*Salt Lake City, UT
Rochester, WA
Green Bay, WI
*Ponce, PR

CHANNEL NO. 27 (548-554 MHz)

*Tucson, AZ
*Coalinga, CA
Orlando, FL
*Sebring, FL
Tallahassee, FL
*Draketown, GA
*Lihue, HI
*Walluku, HI
Marion, IL
*Quincy, IL
Urbana, IL
*Sioux City, IA
Topeka, KS
Lexington, KY
*Baton Rouge, LA
Worcester, MA
*Cadillac, MI
Duluth, MN
Tupelo, MS
Springfield, MO
Reno, NV
Roswell, NM
*Canton, NC
Grand Forks, ND
*Bowling Green, OH
Youngstown, OH
*Altus, OK
Harrisburg, PA
*Sumter, SC
Dallas, TX
Laredo, TX
Norfolk-Portsmouth-Newport News-Hamp-
ton, VA
Roanoke, VA
Wenatchee, WA
Madison, WI
Cheyenne, WY
Christiansted, VI

CHANNEL NO. 28 (554-560 MHz)

*Douglas, AZ
*Russellville, AR
*Los Angeles, CA
Oroville, CA
Panama City, FL
Tampa, FL
Albany, GA
*Columbus, GA
*Preston, ID
Elkhart, IN
Cedar Rapids, IA
*Sedan, KS
*Natchitoches, LA
*Satisfury, MD
New Bedford, MA
*Flint, MI
*King City, MO
*Rolla, MO
Durham, NC
Columbus, OH
*Ardmore, OK
*Eugene, OR
*Johnstown, PA
Wilkes-Barre, PA
Hardeeville, SC
*Cookeville, TN
Corpus Christi, TX
Bryan, TX

Lubbock, TX
*Rutland, VT
*Bristol, VA
Spokane, WA
*Tacoma, WA
*Menomonie, WI
Sheboygan, WI

CHANNEL NO. 29 (560-566 MHz)

Selma, AL
Fayetteville, AR
Bakersfield, CA
Eureka, CA
Sacramento, CA
*Ocala, FL
West Palm Beach, FL
*Cochran, GA
Kokomo, IN
*Dubuque, IA
Paducah, KY
*Somerset, KY
Lake Charles, LA
Traverse City, MI
Minneapolis-St. Paul, MN
*Jackson, MS
*KalisPELL, MT
*Hastings, NE
Hobbs, NM
*Albany-Schenectady, NY
Buffalo, NY
Wilmington, NC
Philadelphia, PA
State College, PA
*Greenville, SC
*Fayetteville, TN
Decatur, TX
San Antonio, TX
Charlottesville, VA
Yakima, WA
Charleston, WV

CHANNEL NO. 30 (566-572 MHz)

*El Dorado, AR
Fresno, CA
Paradise, CA
San Bernardino, CA
New Britain, CT
*Fort Myers, FL
Jacksonville, FL
*Atlanta, GA
*Bloomington, IN
Carroll, IA
Davenport, IA
*Chanute, KS
*Marshall, MN
*Thief River Falls, MN
Meridian, MS
St. Louis, MO
*Corning, NY
Wilson, NC
Portsmouth, OH
*Toledo, OH
Shawnee, OK
Grants Pass, OR
*Portland, OR
Rock Hill, SC
Memphis, TN
Nashville, TN
Odessa, TX
Ogden, UT
*Keyser, WV
Milwaukee, WI
San Juan, PR

CHANNEL NO. 31 (572-578 MHz)

Huntsville, AL
*Mobile, AL
*Harrison, AR
Sacramento, CA

Twentynine Palms, CA
Denver, CO
Albany, GA
Pocatello, ID
Peoria, IL
*Centerville, IA
Owensboro, KY
Alexandria, LA
*Hagerstown, MD
Ann Arbor, MI
*Cleveland, MS
New York, NY
Rochester, NY
*Lumberton, NC
*Newark, OH
Elk City, OK
Klamath Falls, OR
*Fort Worth, TX
Victoria, TX
Hartford, VT
*Farmville, VA
*Richland, WA
*Williamson, WV
*La Crosse, WI

CHANNEL NO. 32 (578-584 MHz)

Montgomery, AL
*San Francisco, CA
Pueblo, CO
*Washington, DC
Lakeland, FL
Toccoa, GA
*Hilo, HI
Honolulu, HI
Chicago, IL
*Council Bluffs, IA
*Waterloo, IA
*Pratt, KS
Louisville, KY
*New Orleans, LA
Greenfield, MA
*Sault Ste. Marie, MI
St. James, MN
*Yazoo City, MS
Kansas City, MO
*Great Falls, MT
*Albuquerque, NM
*High Point, NC
Xenia, OH
*McAlester, OK
Salem, OR
*Jackson, TN
Abilene, TX
*Nacogdoches, TX
Provo, UT
Appleton, WI
*Aguadilla, PR

CHANNEL NO. 33 (584-590 MHz)

Tuscaloosa, AL
Anchorage, AK
Phoenix, AZ
San Luis Obispo, CA
Durango, CO
Miami, FL
Pensacola, FL
*Valdosta, GA
*Walluku, HI
*Idaho Falls, ID
*De Kalb, IL
Fort Wayne, IN
*Ottumwa, IA
Wichita, KS
Baton Rouge, LA
Shreveport, LA
Cadillac, MI
*Crocketon, MN
Springfield, MO
Las Vegas, NV
*Pawnee City, NV
*Roswell, NM
Utica, NY

*Asheville, NC
Youngstown, OH
*Harrisburg, PA
*Florence, SC
McMinnville, TN
Dallas, TX
*Burlington, VT
Norfolk-Portsmouth-Newport News-Hamp-
ton, VA
Bellevue, WA
*Huntington, WV
Wausau, WI
Cheyenne, WY

CHANNEL NO. 34 (590-596 MHz)

Ozark, AL
Lake Havasu City, AZ
El Dorado, AR
Eureka Springs, AR
Los Angeles, CA
*Dover, DE
Fort Pierce, FL
Athens, GA
Baxley, GA
*South Bend, IN
*Ames, IA
Salina, KS
Campbellsville, KY
*New Bedford, MA
Magee, MS
*Senatobia, MS
Binghamton, NY
*Lake Placid, NY
*Raleigh, NC
*Columbus, OH
Oklahoma City, OK
Eugene, OR
*Beaumont, TX
Lubbock, TX
*Texarkana, TX
*Waco, TX
*Bellingham, WA
Spokane, WA
Eagle River, WI
Fond du Lac, WI
Fajardo, PR
San Sebastian, PR

CHANNEL NO. 35 (596-602 MHz)

*Barstow, CA
Salinas-Monterey, CA
Fort Walton Beach, FL
Miami, FL
Orlando, FL
*Lafayette, GA
Warner Robbins, GA
Twin Falls, ID
La Salle, IL
*Hazard, KY
*Madisonville, KY
Lewiston, ME
*North Adams, MA
*Bad Axe, MI
*Grand Rapids, MI
*International Falls, MN
*Winona, MN
Tupelo, MS
Vicksburg, MS
*Bowling Green, MO
Joplin, MO
Jacksonville, NC
Lima, OH
*Claremore, OK
Erie, PA
*Philadelphia, PA
*Columbia, SC
Kerrville, TX
Marshall, TX
Richmond, VA
Yakima, WA

CHANNEL NO. 36
(602-608 MHz)

- *Florence, AL
- *Little Rock, AR
- *Palm Springs, CA
- *San Jose, CA
- *Cape Coral, FL
- *Madison, FL
- *Atlanta, GA
- *Davenport, IA
- *Red Oak, IA
- *Hutchinson, KS
- *Lexington, KY
- *New Iberia, LA
- *Oakland, MD
- *Jefferson City, MO
- *Atlantic City, NJ
- *Elmira, NY
- *Charlotte, NC
- *Roanoke Rapids, NC
- *Toledo, OH
- *Lawton, OK
- *Roseburg, OR
- *Providence, RI
- *Charleston, SC
- *Sioux Falls, SD
- *Austin, TX
- *Odessa, TX
- *Paris, TX
- *Milwaukee, WI
- *Park Falls, WI
- *Bayamon, PR

CHANNEL NO. 37
(608-614 MHz) Note: This channel reserved for radio-astronomy use.

CHANNEL NO. 38
(614-620 MHz)

- Pine Bluff, AR
- *San Francisco, CA
- *Santa Barbara, CA
- *Seaford, DE
- *St. Petersburg, FL
- *Columbus, GA
- *Hilo, HI
- *Honolulu, HI
- *Chicago, IL
- *Terre Haute, IN
- *Spirit Lake, IA
- *Lawrence, KS
- *Morehead, KY
- *Murray, KY
- *New Orleans, LA
- *Boston, MA
- *Mount Clemens, MI
- *Walker, MN
- *Greenville, NC
- *Scranton, PA
- *Greenwood, SC
- *Corpus Christi, TX
- *El Paso, TX
- *Tyler, TX
- *Roanoke, VA
- *Green Bay, WI

CHANNEL NO. 39
(620-626 MHz)

- *Dothan, AL
- *Tuscaloosa, AL
- *Phoenix, AZ
- *Bakersfield, CA
- *San Diego, CA
- *Crystal River, FL
- *Miami, FL
- *Wailuku, HI
- *Rockford, IL
- *Fort Wayne, IN
- *Newton, IA
- *Sioux City, IA
- *Parsons, KS

- West Monroe, LA
- *Kittery, ME
- *Cape Girardeau, MO
- *Paradise, NV
- *Amsterdam, NY
- *Wilmington, NC
- *Allentown, PA
- *Greeneville, TN
- *Murfreesboro, TN
- *Dallas, TX
- *Houston, TX
- *Laredo, TX
- *Morton, WA
- *Parkersburg, WV
- *Marshfield, WI

CHANNEL NO. 40
(626-632 MHz)

- Anniston, AL
- Tucson, AZ
- Fort Smith, AR
- Sacramento, CA
- Santa Ana, CA
- Sarasota, FL
- Tallahassee, FL
- Indianapolis, IN
- Dubuque, IA
- Bowling Green, KY
- Springfield, MA
- Holly Springs, MS
- Jackson, MS
- *St. Louis, MO
- *Berlin, NH
- Wildwood, NJ
- Binghamton, NY
- Fayetteville, NC
- Toledo, OH
- Duncan, OK
- Portland, OR
- Greensburg, PA
- Anderson, SC
- Rio Grande City, TX
- Bluefield, VA
- Superior, WI
- *Fajardo, PR

CHANNEL NO. 41
(632-638 MHz)

- *Demopolis, AL
- Yosemite Valley, CA
- *Denver, CO
- *Lake City, FL
- *Flintstone, GA
- Macon, GA
- *Lansing, IA
- Louisville, KY
- Alexandria, LA
- Bad Axe, MI
- Battle Creek, MI
- St. Cloud, MN
- Kansas City, MO
- Paterson, NJ
- Albuquerque, NM
- Tulsa, OK
- Coos Bay, OR
- *Georgetown, SC
- *Johnson City, TN
- Union City, TN
- San Antonio, TX
- *Windsor, VT
- *Charlottesville, VA
- *Wheeling, WV

CHANNEL NO. 42
(638-644 MHz)

- Birmingham, AL
- *Mobile, AL
- Little Rock, AR
- Concord, CA
- Palm Springs, CA
- Santa Maria, CA
- *Palatka, FL

- *West Palm Beach, FL
- Bloomington, IN
- *Wichita, KS
- *Natchez, MS
- Alexandria, MN
- Omaha, NE
- *Oneonta, NY
- *Charlotte, NC
- *Portsmouth, OH
- *Nashville, TN
- Austin, TX
- Odessa, TX
- Paris, TX
- *Front Royal, VA
- Kennewick, WA
- Sturgeon Bay, WI
- Yauco, PR

CHANNEL NO. 43
(644-650 MHz)

- *Louisville, AL
- *Coolidge, AZ
- El Dorado, AR
- Mountain Home, AR
- Clovis, CA
- Bridgeport, CT
- Melbourne, FL
- Bloomington, IL
- Richmond, IN
- *Des Moines, IA
- Topeka, KS
- *Rumford, ME
- Battle Creek, MI
- Redwood Falls, MN
- *Columbus, MS
- Wiggins, MS
- Syracuse, NY
- Lorain, OH
- Oklahoma City, OK
- York, PA
- Myrtle Beach, SC
- Knoxville, TN
- *Bay City, TX
- Palestine, TX
- *Blacksburg, VA
- Virginia Beach, VA
- Tomah, WI
- Charlotte Amalie, VI

CHANNEL NO. 44
(650-656 MHz)

- Gadsden, AL
- Rancho Palos Verdes, CA
- San Francisco, CA
- Pensacola, FL
- St. Petersburg, FL
- Valdosta, GA
- *Honolulu, HI
- Chicago, IL
- Evansville, IN
- Salina, KS
- Harlan, KY
- Baton Rouge, LA
- *Millinocket, ME
- *Boston, MA
- Winona, MN
- Greenville, MS
- *Cambridge, OH
- Lima, OH
- Okmulgee, OK
- *Scranton, PA
- *Aiken, SC
- *Harrington, TX
- Waco, TX
- Burlington, VT
- Danville, VA
- *Martinsburg, WV
- Green Bay, WI
- Aguadilla, PR

CHANNEL NO. 45
(656-662 MHz)

- Montgomery, AL
- Bakersfield, CA
- Phoenix, AZ
- *Leesburg, FL
- Miami, FL
- Shreveport, LA
- Baltimore, MD
- Vanderbilt, MI
- Minneapolis-St. Paul, MN
- *Columbia, MS
- Houston, MS
- Sikeston, MO
- Lincoln, NE
- Albany-Schenectady, NY
- Winston-Salem, NC
- *Alliance, OH
- Dayton, OH
- Grove, OK
- Lawton, OK
- *Chattanooga, TN
- Rosenberg, TX
- Seattle, WA
- Richland Center, WI

CHANNEL NO. 46
(662-668 MHz)

- Green Valley, AZ
- *Gosnell, AR
- *Chico, CA
- Ontario, CA
- Salinas-Monterey, CA
- Naples, FL
- Panama City Beach, FL
- Atlanta, GA
- East St. Louis, IL
- Paris, IL
- South Bend, IN
- *Lexington, KY
- *Fort Kent, ME
- Norwell, MA
- Port Huron, MI
- *Binghamton, NY
- *Jamestown, NY
- Belmont, NC
- Norman, OK
- Roseburg, OR
- Belton, TX
- *West Point, VA
- Clarksburg, WV
- *Kieler, WI
- Guayama, PR

CHANNEL NO. 47
(668-674 MHz)

- Fresno, CA
- Alamosa, CO
- Jacksonville, FL
- *Macon, GA
- *Peoria, IL
- Salisbury, MD
- *New Bedford, MA
- Lansing, MI
- Rochester, MN
- *Hattiesburg, MS
- Linden-Newark, NJ
- Rocky Mount, NC
- *Mansfield, OH
- Tulsa, OK
- Altoona, PA
- Columbia, SC
- Greenville, TX
- *Norton, VA
- *Yakima, WA
- Madison, WI

CHANNEL NO. 48
(674-680 MHz)

- Huntsville, AL
- Jonesboro, AR

UHF Allocations

San Jose, CA
*Columbus, GA
Cedar Rapids, IA
*Columbus, KS
Owensboro, KY
*Worcester, MA
Natchez, MS
*Omaha, NE
Burlington, NJ
Las Cruces, NM
Coming, NY
Greensboro, NC
*Cincinnati, OH
*Hugo, OK
Greenwood, SC
Galveston, TX
McAllen, TX
*Keyser, WV
Chippewa, WI
Ponce, PR

CHANNEL NO. 49 (680-686 MHz)

El Dorado, AR
*Visalia, CA
*Bridgeport, CT
Tice, FL
Bainbridge, GA
*Carrollton, GA
Springfield, IL
Muncie, IN
*Estherville, IA
Topeka, KS
Paducah, KY
New Orleans, LA
Saginaw, MI
*Littleton, NH
Buffalo, NY
*Akron, OH
Red Lion, PA
Spartanburg, SC
Conroe, TX
Irving, TX
Norfolk-Portsmouth-Newport News-Hamp-
ton, VA
Vancouver, WA
*Charleston, WV
*Bloomington, WI
Racine, WI

CHANNEL NO. 50 (686-692 MHz)

Opelika, AL
*Huntington Beach, CA
Santa Rosa, CA
Denver, CO
Washington, DC
Tampa, FL
*Young Harris, GA
Kanehoe, HI
Gary, IN
Hampton, IA
Ashland, KY
Detroit, MI
Kansas City, MO
Dery, NH
*Montclair, NJ
Albuquerque, NM
Watertown, NY
Cullowhee, NC
Raleigh, NC
Hendersonville, TN
Memphis, TN
Bryan-College Station, TX
*Oshkosh, WI
*Weirton, WV
Aguada, PR

CHANNEL NO. 51 (692-698 MHz)

Tolleson, AZ
Rogers, AR

Merced, CA
San Diego, CA
Fort Lauderdale, FL
Marfanna, FL
Ocala, FL
*Fintstone, GA
*Young Harris, GA
*Charleston, IL
Hopkinsville, KY
Pikeville, KY
Portland, ME
Pittsfield, MA
Jackson, MS
Lincoln, NE
Batavia, NY
Newark, OH
Reading, PA
Katy, TX
Longview, TX
*Staunton, VA
Bellevue, WA
*Highland, WI

CHANNEL NO. 52 (698-704 MHz)

Tuscumbia, AL
Corona, CA
*Sacramento, CA
Cocoa, FL
Albany, GA
*Carnesville, GA
Carroll, IA
*Owenton, KY
Cumberland, MD
*Kalamazoo, MI
*Keene, NH
*Trenton, NJ
Ithaca, NY
Sandusky, OH
Oklahoma City, OK
Blanco, TX
Fort Worth, TX
*Courtland, VA
*Marion, VA
Mayville, WI
Carolina, PR

CHANNEL NO. 53 (704-710 MHz)

Fresno, CA
Castle Rock, CO
*Norwich, CT
Fort Walton Beach, FL
High Springs, FL
Pontiac, IL
*Bowling Green, KY
Lansing, MI
Atlantic City, NJ
*Rockingham, NC
Chillicothe, OH
Tulsa, OK
Pittsburgh, PA
Williamsport, PA
Cleveland, TN
*Goldvein, VA

CHANNEL NO. 54 (710-716 MHz)

Huntsville-Decatur, AL
Avalon, CA
Calipatria, CA
*San Jose, CA
Augusta, GA
Columbus, GA
*Kankakee, IL
*Covington, KY
Slidell, LA
Baltimore, MD
Muskegon, MI
Omaha, NE
Poughkeepsie, NY
*Erie, PA

Jellico, TN
Austin, TX
Longview, TX
*Lynchburg, VA
Arecibo, PR

CHANNEL NO. 55 (716-722 MHz)

Gulf Shores, AL
*Santa Barbara, CA
Leesburg, FL
Cordele, GA
Springfield, IL
Fort Wayne, IN
Poplar Bluff, MO
Amsterdam, NY
Riverhead, NY
Akron, OH
Hillsboro, OH
*State College, PA
Rock Hill, SC
*Crossville, TN
Conroe, TX
Lake Dallas, TX
*Norfolk-Portsmouth-Newport News-Hamp-
ton, VA
Kenosha, WI

CHANNEL NO. 56 (722-728 MHz)

Arab, AL
Anaheim, CA
*Salinas-Monterey, CA
Melbourne, FL
*Panama City, FL
Waimanalo, HI
*Gary, IN
Danville, KY
*Waldorf, MD
Cambridge, MA
*Detroit, MI
Wiggins, MS
Syracuse, NY
*Franklin, NC
*Columbus, OH
Hazleton, PA
Lowry, SD
Jacksonville, TX
*Danville, VA
*Fairfax, VA
*Tacoma, WA

CHANNEL NO. 57 (728-734 MHz)

Springdale, CA
Ventura, CA
Live Oak, FL
*Atlanta, GA
Hazard, KY
Madisonville, KY
*Springfield, MA
Bad Axe, MI
*Plattsburgh, NY
*Lima, OH
*Altoona, PA
Philadelphia, PA
Columbia, SC
Baytown, TX
*Richmond, VA
*Parkersburg, WV
Janesville, WI

CHANNEL NO. 58 (734-740 MHz)

Sierra Vista, AZ
*Los Angeles, CA
Stockton, CA
Bunnell, FL
Fort Walton Beach, FL
Perry, GA

Salem, IN
*Burlington, IA
Vineyard Haven, MA
*Ann Arbor, MI
Asbury Park, NJ
*New Brunswick, NJ
*Glens Falls, NY
*Concord, NC
*Youngstown, OH
Nashville, TN
Dallas, TX
Milwaukee, WI
*Caguas, PR

CHANNEL NO. 59 (740-746 MHz)

Big Bear Lake, CA
Sanger, CA
Denver, CO
New Haven, CT
*Jacksonville, FL
Stuart, FL
Peoria, IL
Indianapolis, IN
Bowling Green, KY
Vineland, NJ
*Utica, NY
*Andrews, NC
Waynesville, NC
Lebanon, PA
Lewisburg, WV

CHANNEL NO. 60 (746-752 MHz)

Dothan, AL
Gadsden, AL
*San Mateo, CA
Sebring, FL
*Elberton, GA
Aurora, IL
*Madison, IN
Merrimack, NH
Bethlehem, PA
Livingston, TN
Harlingen, TX
San Antonio, TX
Tyler, TX
Roanoke, VA
Martinsburg, WV
Arecibo, PR

CHANNEL NO. 61 (752-758 MHz)

Mobile, AL
Phoenix, AZ
Porterville, CA
Hartford, CT
Wilmington, DE
Gainesville, FL
Palm Beach, FL
*Muncie, IN
Ashland, KY
Owensboro, KY
Bay City, MI
*Rochester, NY
Saranac Lake, NY
Greensboro, NC
Cleveland, OH
Chattanooga, TN
Houston, TX

CHANNEL NO. 62 (758-764 MHz)

*Birmingham, AL
Riverside, CA
*Santa Rosa, CA
Venice, FL
Hammond, IN
Lexington, KY
Hammond, LA

*Frederick, MD
 Presque Isle, ME
 Lawrence, MA
 Detroit, MI
 Kansas City, MO
 Atlantic City, NJ
 Arcade, NY
 Kingston, NY
 Asheville, NC
 Fayetteville, NC
 *Steubenville, OH
 Oklahoma City, OK
 *Lowry, SD
 Killeen, TX
 *Seattle, WA
 *San Juan, PR

CHANNEL NO. 63
 (764-770 MHz)

*Montgomery, AL
 Oxnard, CA
 Boca Raton, FL
 Palatka, FL
 Monroe, GA
 *Streator, IL
 Angola, IN
 Bloomington, IN
 Des Moines, IA
 Newton, NJ
 Athens, OH
 Tulsa, OK
 Sumter, SC
 *Bluefield, VA
 Richmond, VA

CHANNEL NO. 64
 (770-776 MHz)

Barstow, CA
 Stockton, CA
 *Seaford, DE
 Destin, FL
 Inverness, FL
 Macon, GA
 Kalamazoo, MI
 Kannapolis, NC
 Cincinnati, OH
 Scranton, PA
 Providence, RI
 Tullahoma, TN
 Mineola, TX
 Charlottesville, VA
 Anacortes, WA
 Naranjito, PR

CHANNEL NO. 65
 (776-782 MHz)

Bakersfield, CA

San Jose, CA
 *New Haven, CT
 Orlando, FL
 *Cedartown, GA
 *Fræeport, IL
 *Springfield, IL
 Beattyville, KY
 Cumberland, MD
 Vineland, NJ
 *Ithaca, NY
 Defiance, OH
 El Paso, TX
 Ashland, VA
 Blacksburg, VA

CHANNEL NO. 66
 (782-788 MHz)

Opelika, AL
 Vallejo-Fairfield, CA
 Bradenton, FL
 Panama City, FL
 Kanehoe, HI
 Elgin, IL
 Joliet, IL
 Marlborough, MA
 Flint, MI
 *West Milford, NJ
 Forest City, NC
 *Springfield, OH
 Erie, PA
 Lebanon, TN
 Manassas, VA
 Fairmont, WV
 Frederiksted, VI

CHANNEL NO. 67
 (788-794 MHz)

Troy, AL
 Salinas-Monterey, CA
 Lake Worth, FL
 *Lihue, HI
 Galesburg, IL
 Anderson, IN
 Morehead, KY
 *Baltimore, MD
 Iilon, NY
 Smithtown, NY
 Springville, NY
 *Bryson City, NC
 High Point, NC
 Canton, OH
 Alvin, TX
 Olympia, WA

CHANNEL NO. 68
 (794-800 MHz)

Birmingham, AL

*Los Angeles, CA
 Novato, CA
 *Cocoa, FL
 *Toccoa, GA
 Danville, IL
 *Louisville, KY
 Hagerstown, MD
 Boston, MA
 *Kansas City, MO
 Newark, NJ
 Syracuse, NY
 Mansfield, OH
 Lowry, SD
 Arlington, TX
 Grundy, VA
 Fond du Lac, WI
 Humacao, PR

CHANNEL NO. 69
 (800-806 MHz)

San Diego, CA
 Hollywood, FL
 Atlanta, GA
 *Indianapolis, IN
 Des Moines, IA
 Paintsville, KY
 *East Lansing, MI
 Block Island, RI
 Allentown, PA
 Fredericksburg, VA

CHANNEL NO. 70
 (806-812 MHz)

*Bowling Green, OH

CHANNEL NO. 71
 (812-818 MHz)

None.

CHANNEL NO. 72
 (818-824 MHz)

None.

CHANNEL NO. 73
 (824-830 MHz)

None.

CHANNEL NO. 74
 (830-836 MHz)

None.

CHANNEL NO. 75
 (836-842 MHz)

None.

CHANNEL NO. 76
 (842-848 MHz)

*San Juan, PR

CHANNEL NO. 77
 (848-854 MHz)

None.

CHANNEL NO. 78
 (854-860 MHz)

*Utuado, PR

CHANNEL NO. 79
 (860-866 MHz)

None.

CHANNEL NO. 80
 (866-872 MHz)

None.

CHANNEL NO. 81
 (872-878 MHz)

None.

CHANNEL NO. 82
 (878-884 MHz)

None.

CHANNEL NO. 83
 (884-890 MHz)

None.

Assignments Affecting Borders

Channel Allocations for Canada and Mexico

Allocations within 250 miles of Canadian and Mexican Borders are as agreed upon by U.S. and respective countries through exchange of diplomatic notes. Mexico reports VHF within 250 miles, UHF within 200 miles. Plus (+) and Minus (-) symbols designate offset carrier positions of channels. (L) indicates limited allocation under "Working Arrangement" of Canadian-U.S.A. Television Agreement of 1952 as modified.

CANADA

Alberta

	VHF	UHF
Ashmont	12-(L)	53+
Athabaska	8-(L)	24+ 48
Banff	—	34
Barrhead	—	31+
Battle River	10(L)	—
Blainmore	—	15 31
Bonnyville	6(L) 9+	41
Brooks	—	30- 47+
Burmis	3(L) 5-(L)	20 47
Calgary	2+ 4 9+ 13-(L)	16 32 38 49 54
Camrose	—	47
Cardston	—	22+
Chateh	5	14
Claresholm	—	36
Cold Lake-Grand Center	—	25 49
Coronation	10	41
Courts/Milk River	4-(L)	24+
Drayton Valley	—	24
Drumheller	12(L)	19 24 53
Edmonton	3 5+ 9- 11- 13+	17 23 28+ 39 45 51
Edson	—	41-
Entrance—See Hinton.	—	—
Etzikom	12+(L)	31
Fairview	—	17+ 34
Falher	6-	—
Forestburg	—	27- 52
Fort MacLeod	—	19+ 25
Fort McMurray	9(L) 12	16 22+ 45
Fort Saskatchewan	—	33
Fort Vermillion	11	—
Grande Prairie	10- 13	19 30 35
Grouard Mission	—	18
Hanna	—	25+
High Level	8+	15+
High Prairie	2-	16 49+
High River	—	44
Hinton-Entrance	3+(L) 8(L)	49
Innisfail	—	42+
Jasper	—	26
Jean D'Or Prairie	13	14+
Lac La Biche	2+(L) 10-(L)	16+
Lacombe	—	44-
Lavoy	—	19+
Leduc	—	57
Lethbridge	7 10-(L) 13+	17 23+ 28 50
Lloydminster	2 4-	24 30 42 48 54-
Lougheed	7-(L)	16-
Manning	12-	15-
Medicine Hat	6 8 13-(L)	21- 34+ 51
Olids	—	30+
Oyen	2-(L)	23-
Peace River	3- 7 9(L)	14 48
Pincher Creek	—	42
Pivot	4+(L)	—
Plamondon	—	22
Ponoka	—	46
Provost	—	18 35
Raymond	—	20-
Red Deer	6- 8+ 10+(L)	20 26 31-
Rocky Mountain House	12-(L)	19-
Rosemary	11(L)	—
St. Paul	—	21+
Slave Lake	4+ 11(L)	20 41
Stettler	—	34-
Taber	—	15-
Valleyview	—	17- 34+
Vegreville	—	38+

Alberta (continued)

	VHF	UHF
Vermilion	—	26 32
Vulcan	—	27
Wainwright	—	31+
Westlock-Barrhead	—	53
Wetaskiwin	—	41+
Whitecourt	9(L) 12+	32

British Columbia

	VHF	UHF
Armstrong	—	26-
Ashcroft	—	49+
Bonnington	13+(L)	—
Bums Lake	4+ 7+(L)	—
Campbell River	7- 13	14- 51
Canal Flats	12(L)	—
Cassiar	7	—
Castlegar	—	41
Chetwynd	7(L)	—
Chilliwack	3(L)	14+ 30 36 47+
Clinton	9+(L)	—
Comox	—	20+ 54+
Courtenay	9-(L) 11	49
Cranbrook	3+(L) 5+(L) 10 13(L)	24 43 59+
Crawford Bay	5(L)	—
Creston	3(L)	44+
Dawson Creek	5	15 20 33
Duncan	—	54
Enderby	—	16 36 47 53
Femie	8(L)	21+ 51+
Fort Fraser	6	—
Fort Nelson	8	14+
Fort St. James	—	16
Fort St. John	2+(L) 9+(L) 11	14+
Golden	13(L)	41+
Grand Forks	—	36-
Hazelton	9+(L)	—
Hope	—	38
Horsely	10(L)	—
Houston	2+(L) 8(L)	23
Kamloops	4+ 6+(L)	22- 44 50+
Kelowna	2 5-(L)	21 45 51 69+
Kimberley	—	27
Kinnaird	—	19
Kitimat	—	14 19
Lake Cowichan	—	48
Lillooet	—	23+
McBnde	6(L)	—
Merritt	—	41-
Nanaimo	—	50 60 69
Natal	11(L)	—
Nelson	3+(L) 9(L)	50-
New Denver	—	17
Oliver	3+(L) 8(L)	43+
100 Mile House	3 5-	—
Ootsa Lake	5(L) 10	—
Ossoyoos	—	49-
Parksville	—	44-
Peachland	—	29-
Pemberton	4-(L)	—
Pentficton	10(L) 13	17 23
Port Alberni	3+(L)	36+ 41
Port Hardy	6 8	15
Powell River	—	22 33 43-
Prince George	2 4(L) 12	14 19 24
Prince Rupert	6+ 7	15 20
Princeton	—	35+
Purden Lake	10(L)	—
Quesnel	—	22+
Radium	—	17 28 52+

British Columbia (continued)

	VHF	UHF
Revelstoke	—	43-
Rossland	—	52
Salmon Arm	9-(L)	34+
Saltspring Island	—	21-
Smithers	5+ 13	15+
Sparwood	—	33
Spillimacheen	—	69
Squamish	—	55
Summerland	—	48+
Terrace	3 11	22 27
Trail	8+(L) 11	14
Valemount	13+(L)	—
Vancouver	2+ 8+ 10+	15(L) 26 32 42 52 58 63(L)
		68(L)
Vanderhoof	—	18
Vernon	7- 12(L)	24- 42+
Victoria	6	29 40 46 66
Warfield	—	30
Whistler	13+(L)	—
Williams Lake	—	15
Wilson Creek	—	23
Woss Camp	12	—

Manitoba

	VHF	UHF
Alonsa	—	14 24+ 34 46
Altona	—	34+
Beausejour	—	23+
Birch River-Harte Mtn.	4-(L) 10-(L)	17 45+
Bolssevain	—	29+
Brandon	4+ 5+(L)	21+ 27 43
Carberry	—	49+
Carman	—	31
Churchill	4 8	14 19
Dauphin-Baldy Mtn.	6-(L) 8 12-(L)	15+ 18+ 26
Dawson Bay	—	14+ 25+ 41- 47
Fairford	7-(L)	40-
Fisher Branch	8-(L) 10+(L)	32 43-
Fin Flon	3- 10+(L) 13-(L)	28 34
Foxwarren	9(L) 11	28+ 33 50
Gimli	—	19
God's Lake Narrows	13	54
Grand Rapids	—	15
Island Lake	5+ 7(L) 11+	53
Jackhead	5(L)	23
Kilamey	—	19+
Lac du Bonnet	4(L) 5-(L)	15+ 21 26- 39
Leaf Rapids	3(L) 6-(L) 11 13(L)	41
Little Grand Rapids	9-(L)	—
Lynn Lake	—	15
Mafeking	2(L)	19+
Manigotagan	—	22
Matheson Island	—	18 29+ 41 47
McCreary	11(L)	—
McCusker Lake	2 6(L) 10 12	—
Melita	9+(L)	48+
Minnedosa	2-(L)	17+
Morden-Winkler	—	50
Neepawa	—	39+
Oak Lake	—	32
Oxford House	8	52
Pembina Valley	—	18 28- 41- 47+
Pine Falls	11-(L)	—
Piney	—	29
Portage la Prairie	13+	40 53+
Roblin	—	48-
Russell	—	22
Ste. Rose du Lac	3+(L)	38
Selkirk	—	17
Sherridon	—	14- 42 48
Snow Lake	—	41+
Steinbach	—	45
Swan River	—	29-
The Pas	4(L) 6+ 7(L) 12+(L)	27+
Thompson	4+ 5 7+ 9+	14
Vassar	—	24+ 41+ 47- 53
Virten	—	35
Waasagomach	9(L)	47+
West Hawk	—	22- 28 40+ 46
Winnipeg	3- 6- 7+ 9+ 13	25+ 36 42 48 54 65

New Brunswick

	VHF	UHF
Allardville	3(L)	51+
Bathurst	—	28+ 50-
Bon Accord	6-	43
Buctouche	—	49-
Campbellton	4-(L) 7-(L) 9-(L) 12	23- 35
Caraget	—	20+ 54
Chatham	6(L)	40
Chipman	—	24
Dalhousie	—	55+
Dorchester	—	50+
Edmundston	4-(L) 13+(L)	26 36
Fredericton	5-(L) 11+(L)	19 41+ 47- 53 59+
Grand Falls	—	49
McAdam	—	28- 51-
Milton	—	32+
Moncton	2 7 11	16+ 27 33- 39 44+
Newcastle	—	34-
Oromocto	—	31-
Perth	—	30+
Richibucto	—	55-
Sackville	—	66
St. Andrews	—	25+
Saint John	4+ 9+ 12+(L)	17 23+ 29 35+ 69+
St. Leonard	—	18
St. Quentin	—	52+
St. Stephen	—	20+
Salisbury	—	21
Shediac	—	62
Shippegan	—	43-
Sussex	—	57
Tracadie	—	30-
Woodstock	3+(L)	50

Newfoundland

	VHF	UHF
Argentia	3+	41
Bale Verte	3(L)	41
Bay Roberts	—	27
Bishops Falls	—	52+
Bonavista	10(L)	45
Bonne Bay	2	52
Botwood	7(L)	34
Buchans	—	45+
Burgeo	—	41
Carbonear-Harbour Grace	—	43
Carmanville	7+(L)	—
Churchill Falls	9+(L)	15 20
Clareville	7(L)	42
Conche	12(L)	45-
Comer Brook	5(L) 10-(L)	14 27- 43
Cow Head	8+(L)	42-
Deer Lake	8-(L) 12+(L)	48
Fox Harbour	7	14+
Gander	—	21 26+ 48+
Goose Bay	8	14 19
Grand Bank—Fortune	2+(L)	20 26 45-
Grand Falls	4(L) 11+	30+
Hampden	13(L)	—
Hawkes Bay	4+(L)	52-
Hermitage	4+(L)	49
Labrador City	11 13	14 19
Lamaline	—	18 42+
Lewisporte	—	50
Marystown	5+(L) 11(L)	17
Millertown	9(L)	42-
Mt. St. Margaret	9+	49+
Musgrave Harbour	9(L)	49-
Placentia	12	28
Port au Port	13+(L)	52+
Port aux Basques	3-	34
Portland Creek	13+(L)	34+
Port Rexton	13-	20-
Ramea	13(L)	—
Red Rocks	11-	45
Roddickton	11(L)	34-
Rose Blanche	9(L)	—
St. Albans	9(L)	33 38 44
St. Andrews	6+(L)	23
St. Anthony	2+(L) 6	42+ 48-
St. Georges	—	30
St. John's	2 4-(L) 6+ 8+	14 19 24 30 35

Channel Allocations for Canada & Mexico

New Foundland (continued)

	VHF	UHF
St. Lawrence	—	48-
St. Mary's	10-(L)	44+
St. Vincent's	7-(L)	34+
Springdale	13-(L)	20+
Stephenville	4-(L) 8(L)	24
Sunnyside	9+(L)	—
Trepassey	4(L)	—
Wabana	—	52-
Wesleyville	5(L)	41-

Northwest Territories

	VHF	UHF
Baker Lake	9+	—
Cape Dorset	9	—
Eskimo Point	9	—
Fort McPherson	13	—
Fort Providence	13	—
Fort Simpson	9	—
Fort Smith	8-(L)	—
Frobisher Bay	8	—
Hay River	7	—
Igloolik	9	—
Inuvik	6	—
Norman Wells	9	—
Pangnirtung	9	—
Pine Point	4	—
Rae/Edzo	10	—
Rankin Inlet	9	—
Resolute	9	—
Yellowknife	8	14

Nova Scotia

	VHF	UHF
Amherst	—	22 56
Annapolis Royal	—	49+
Antigonish	9	50
Aspen	5-(L)	—
Bridgetown	—	15
Bridgewater	9-(L)	36
Caledonia	2+(L) 6+	21+ 42+
Canning	10	—
Canso	—	51
Cheticamp	2- 10	36-
Digby	—	18+ 52- 58
Dingwall	12+(L)	—
Glace Bay-Waterford	—	16+ 38 55+
Halifax	3 5 8(L) 13(L)	20- 26 32 38+ 43- 48+ 54 64+
Inverness	6 8-(L)	41
Kentville	—	30
Liverpool	12	31+
Louisburg	—	46-
Lunenburg	—	60
Middleton	8-(L)	46
Mulgrave	7+(L) 12+(L)	40
New Glasgow	4-(L)	15- 34+ 47+
New Waterford	—	43+
North Sydney	—	21
Parrsboro	—	40-
Pictou	—	68
Port Hawkesbury	3+(L)	28+
Sheet Harbour	2+(L) 11+(L)	29+
Shelburne	7+(L)	28+
Springhill	—	61
Sydney	4 5- 13(L)	27+ 33 49+
Sydney Mines	—	60
Tatamagouche	—	58+
Truro	—	18 55
Windsor	—	51
Wolfville	—	20-
Yarmouth	3-(L) 11-	40 45- 50-

Ontario

	VHF	UHF
Armstrong	10	—
Amprior	—	20

Ontario (continued)

	VHF	UHF
Atikokan	7-	23+
Bala	—	59-
Bancroft	2+(L)	—
Barrie	3+	16+ 24- 33-(L) 46- 55+
Barry's Bay	—	19+ 39
Belleville-Deseronto	6-	15- 35- 53+(L) 64+ 69
Blind River	—	18
Brantford	—	34+(L)
Brockville	—	45+
Chapleau	7+(L) 13+(L)	33
Chatham	—	16- 48(L) 59(L) 64+(L)
Cloyne	—	55-(L)
Cobourg	—	66
Collingwood	—	42
Cornwall	8+	31- 41+ 47 52- 63+
Deep River	3-(L)	52
Deseronto—See Belleville.	—	—
Driftwood	—	22-
Dryden	4+(L) 6 9-(L)	24
Elliott Lake	3 7-(L) 12+	21+
Espanola	—	22-
Exeter	—	14+
Fort Albany	8+	—
Fort Frances	5(L)	15 25
Gananoque	—	28-
Geraldton	7-(L) 13+	—
Goderich	—	33+
Gogama	—	23 29-
Golden Lake	—	41- 47-
Guelph	—	58-
Hamilton	11+(L)	36+ 65
Hanover	—	50
Hawkesbury	—	39- 48+
Hearst	4- 5+ 7(L)	—
Huntsville	8+(L) 11-(L) 13(L)	—
Kapuskasing	2+(L) 10 12	19+ 41+
Keams—See Kirkland Lake.	—	—
Kenora	2+ 8(L) 13+(L)	16 38+ 44
Kingston	11-	19 32- 38(L) 48 58
Kirkland Lake-Keams	2 11	—
Kitchener	13+	28(L) 39+ 56+(L) 61-(L)
Little Current	—	16-
London	10	18(L) 40 53(L) 69+
Manitouowadge	8+	15 20-
Marathon	11-	—
Mattawa	—	26 48
Maynooth	—	51+
McArthur's Mills	—	33- 42+(L)
Midland	7(L)	—
Moosonee	9(L)	—
Niagara Falls	—	55(L)
Nipigon	—	16 26
North Bay	4-(L) 6(L) 10-	32+ 45+ 50+
Opasatika	—	30+
Orillia	—	43
Oshawa	—	16+
Ottawa-Hull	4+ 6(L) 9+ 13+(L)	14- 24 30+ 40 49 60+ 65
Owen Sound	4+(L) 12-(L)	—
Paris	6+	—
Pary Sound	—	31- 42-
Pembroke	5+	17-
Penetanguishene	—	34- 51(L)
Peterborough	12+	18-(L) 27 44 54
Pickle Lake	9(L)	—
Prescott	—	26-
Red Lake	7(L) 10-	—
Renfrew	—	22
St. Catharines	—	60
St. Thomas	—	64-
Samia-Oil Springs	—	17+ 29+(L) 34-(L) 42-(L)
Sault Ste. Marie	2- 5(L)	51+ 63+(L) 68
Sioux Lookout	12+(L)	20 26- 38- 44 54+
Smiths Falls	—	36
Stevenson	—	22-(L)
Stratford	—	44+
Sturgeon Falls	7+	29+
Sudbury	5 9+(L) 13-(L)	19 25- 30 35+ 41+ 47 52-
Temagami	—	15 44+
Thessalon	—	36
Thunder Bay	2 4- 9 12(L)	14- 25- 30- 41-
Timmins	3-(L) 6+ 7-(L) 9-	26+ 48+ 54-
Tobermory	—	17- 26 43+

Ontario (continued)

	VHF	UHF
Toronto	5(L) 9	19- 25 30-(L) 41 47+ 52+ 57 63-(L) 68+
Trenton	—	40+
Uxbridge	—	22+
Vermillion	—	14 20+
Wawa	9+(L)	16 21- 27
Welland	—	20(L)
White River	12-(L)	—
Warton	2-	20-
Windsor	9-	26-(L) 32+ 54(L) 60-
Wingham	8-	45
Woodstock	—	31

Prince Edward Island

	VHF	UHF
Charlottetown	8+ 13+	25 31 42 52+
Elmira	11-(L)	—
St. Edward-St. Louis	4(L) 5+(L) 9+(L)	—
Souris	—	19+
Summerside	—	36+ 65

Quebec

	VHF	UHF
Aguanish	8(L)	14+
Alma	—	16+ 32+ 48+
Amos	—	41
Asbestos	—	47-
Ayer's Cliff	—	42+(L)
Baie Comeau	7-(L)	28 34+ 40+ 52
Baie St. Paul	—	18+
Baie Trinite	12-(L)	17
Bearn/Fabre	3(L)	18+ 27+
Beauceville	6(L)	—
Blanc Sablon	3-(L) 5(L)	—
Bolton-Est	—	55-(L)
Brisay	4	—
Buckingham	—	19+
Cabano	—	48-
Camp L-A1	5	—
Camp LG-2	6(L)	—
Camp LG-3	4 7(L)	—
Camp LG-4	6 7(L)	—
Camp Randal	3	—
Cap-aux-Meules	—	29+ 35+ 40+ 56+
Carleton	2-(L) 5	15+
Chandler	6+(L) 8-(L)	23(L)
Chapais	2	—
Chapeau	11+(L)	23+ 35
Chibougamau	4+(L) 5+	—
Chicoutimi	2+(L) 6 8+(L)	24 35 40 58
Clermont	—	41
Cloridome	8+(L) 11(L)	—
Coaticook	—	62-
Cowansville	—	65+
Dolbeau	—	51+
Donnacona	—	25-
Drummondville	—	36+ 53
Eastmain	5	—
Escuminac	—	18+(L)
Estcourt	—	23
Fermont	7-(L) 9(L)	—
Forestville	—	25
Fort Chimo	2	—
Fort George	9(L)	—
Fort Rupert	9(L)	—
Gascons	—	32-
Gaspé	7(L) 9+(L)	18 35+
Gaspé Nord	5+(L)	—
Gethsemani-La Romaine	—	15
Granby	—	27- 54 59+
Grand Fonds	—	31 54+
Grand Vallee	6-(L)	—
Harrington Harbour	8-(L) 13(L)	—
Havre St. Pierre	12	—
Hull—See Ottawa, Ont.	—	16 51-
Ile du Havre Aubert	—	—
Inoucdjouac	9+(L)	—
Joliette	—	43

Quebec (continued)

	VHF	UHF
Jonquiere	4+(L) 12+	14- 19- 53-
Joutel	11-(L)	—
Lac Etchemin	—	17+ 55+
Lac Megantic	—	66+
Laforge	2	—
L'Anse a Valleau	12+(L)	—
La Pocatiere	—	28
La Sarre	—	23-
La Tabatiere	4(L) 10(L)	—
La Tuque	3-(L) 9-(L)	26+ 49-
Longue Pointe de Mingan	6(L)	—
Magdalen Islands	7-(L) 12-(L)	18+ 46+
Magog	—	30 68
Malartic—See Val d'Or.	—	—
Manicouagan	10	—
Maniwaki	—	15+
Matagami	9+(L)	—
Matane	6+(L)	14+ 43+
Mont Clément	13(L)	—
Mont Joli	6-	16- 27- 39- 45- 56
Mont Laurier	3+(L)	21- 27 54+
Mont Louis en Haut	—	19 29
Mont St. Michel	—	16+ 33+ 38+
Montmagny	—	57- 68+
Montreal	2 6+ 10 12	17 23 29 35+ 46 51- 56 62
Mont Tremblant	11(L)	—
Murdochville	10-(L)	21+ 31+ 47
Natashquan	—	16
New Carlisle	—	45
New Richmond	—	27+
Perce	11-(L) 13-(L)	14 40- 53-
Plessisville	—	29+
Port Daniel	7+(L)	16-(L)
Poste-de-la-Baleine	9(L)	—
Povungnituk	9(L)	—
Quebec	2+(L) 4 5- 11+	15- 20 33 38 65-
Radisson	8 10 13	—
Rapides des Joachims	8-(L)	—
Rimouski	2(L) 11-(L)	18+ 22 51
Riviere au Renard	2+(L) 4+(L)	—
Riviere au Tonnerre	2(L) 7(L)	—
Riviere du Loup	7+ 9+(L)	29- 50- 59
Riviere Ste. Paul	11(L)	15+ 21 27+
Roberval	10	45-
Rouyn-Noranda	4 8- 13(L)	20 33 38- 49
Ste. Adele	—	15 54-(L)
Ste. Agathe des Monts	—	32+ 42-
Ste. Anne des Monts	8-(L)	—
Ste. Marguerite-Marie	3-(L)	—
St. Fabien de Panet	13(L)	—
St. Felicien	—	43+
St. Fulgence	—	27
St. Georges-de-Beauce	—	19+
St. Hyacinthe	—	48-
St. Jean-Iberville	—	25
St. Jerome	4(L)	26
St. Michel des Saints	7+(L)	—
St. Pamphile	3+(L)	—
St. Prosper	—	50+
St. Rene de Matane	—	30 41-
Schefferville	7 9	—
Senneterre	—	54
Sept Iles	3 9-(L) 11+(L) 13+	36+ 48+
Shawinigan	—	18- 55 66
Sherbrooke	7 9(L)	14+ 24+ 50 60
Sorel	—	19- 64 69-
Stoneham	—	44
Temiscaming	12-(L)	22 28+(L) 40+ 53
Thetford Mines	—	21 32 42 52 61
Trois Pistoles	—	42+
Trois Rivieres	8(L) 13-	16- 28 39(L) 45
Val d'Or-Malartic	5- 7+(L) 10+(L) 12+(L)	19- 20 25+
Valleyfield	—	68+
Victoriaville	—	34- 58+ 63
Ville de la Baie	9(L)	30+

Saskatchewan

	VHF	UHF
Alticane	10+(L)	18+
Assiniboia	—	23-
Beauval	7+(L)	22-

Channel Allocations for Canada & Mexico

Saskatchewan (continued)

	VHF	UHF
Bellegarde	—	26- 54+
Biggar	—	29+
Broadview	—	49-
Buffalo Narrows	11	14
Canora	—	32-
Carlyle Lake	7+(L)	47-
Colgate	12	48
Creighton	—	45
Cypress Hills	2+(L)	19-
Davidson	—	14+ 54
Debden	—	22+
Esterhazy	—	19 25 41
Estevan	—	33+
Eston	—	22+
Fond du Lac	10	54
Fort qu'Appelle	7	27
Golden Prairie	10+(L)	—
Gravelbourg	—	39- 45+
Greenwater Lake	4+(L)	26+
Hudson Bay	9-(L) 11+(L)	28+
Humbolt	—	22
Ile a la Crosse	9(L)	15+
Indian Head	—	21+
Island Falls	7-(L)	27
Kamsack	—	54-
Kindersley	—	54+
La Loche	13-	15
La Ronge	12(L)	14+
Leoville	12+(L)	31
Maple Creek	—	16+
Marengo	—	15 26-
Meadow Lake	8-(L)	21
Melfort	2+(L)	24-
Melville	—	17-
Michel	8+(L)	29
Montreal Lake	11-(L)	19+
Moose Jaw-Marquis	4- 7-(L)	16 26 42
Moosomin	—	36+
Nipawin	10-(L)	29+
Norquay	7-(L) 13(L)	46+
North Battleford	6+ 7(L)	14- 41-
Dxbow	—	34+
Pelican Narrows	5-	—
Ponteix	3(L)	22
Prince Albert	3+(L) 5 9+(L)	15 20 38
Rabbit Lake	12	—
Regina	2 9- 11+(L) 13-(L)	18 24+ 29 46
Riverhurst	10-(L)	25 43
Rosetown	—	40
Rosthem	—	25-
St. Brieux	7+(L)	19-
Saskatoon	4(L) 8+ 11 13(L)	17 23 28 33
Shaunavon	7+(L)	15+
Shelbrook	—	26+
Southend	13+(L)	14+
Stanley Mission	8(L)	15-
Stony Rapids/Black Lake	7	53
Stranraer	3-(L) 9	24-
Swift Current	5- 12-(L)	30 36
Tisdale	—	27-
Unity	—	27
Uranium City	8	53+
Warmley	3-	—
Watrous	—	36-
Weyburn	—	32+
Wilkie	—	16+
Willow Bunch	6-(L) 10+(L)	21
Wynyard	6 12+(L)	41+
Yorkton	5-(L) 10(L)	14 34
Zenon Park	—	21+

Yukon Territory

	VHF	UHF
Clinton Creek	8	22
Dawson	3 10	14 19
Elsa	9	15
Faro	8	15+
Keno Hill	13	20
Mayo	7	23
Watson Lake	8+	14-
Whitehorse	2+ 6	14 19

MEXICAN BORDER ALLOCATIONS

Baja California

	VHF	UHF
Ciudad Constitucion	11	—
El Goffo	—	56
Ensenada	—	17 23 29+ 57
Guerrero Negro	2	—
La Paz	2 10	—
Mexicali	3 5+	14+ 20+ 32+ 38
Rosario	8-	—
San Felipe	—	30+
San Jose del Cabo	2	—
San Quintin	—	36
San Telmo	—	18+
Santa Catarina	12+	—
Santo Tomas	2+	59
Sauzal	—	41 61 70
Tecate	—	67 73
Tijuana	6 12	21- 27 33 45 57

Chihuahua

	VHF	UHF
Chihuahua	2- 4+ 5- 11-	14- 20 26-
Ciudad Camargo	7 10+	17 23
Ciudad Cuauhtemoc	5 9+	16+ 22+
Ciudad Delicias	6 13-	44- 50-
Ciudad Jimenez	8	19 25
Ciudad Juarez	2 5 11+	20+ 32- 44 56
Hidalgo del Parral	3- 7 12+	15+ 21+
Las Minas	—	17+ 23-
Las Palomas	—	27+
Madera	7 13+	—
Manuel Benavides	9-	—
Meoqui	—	56
Nuevo Casas Grandes	6 8+	18+ 24+ 30
Djinaga	6	15
San Buenaventura	7 10-	21-
Santa Barbara	2	—

Coahuila

	VHF	UHF
Allende	—	46
Ciudad Acuna	—	34 40+ 58
Cuatro Ciénegas	—	53
Monclova	9+	29 35
Muzquiz	—	41 47
Nueva Rosita	4-	17- 23+
Parras	6	17+ 23-
Piedras Negras	3 6-	28 46 70
Sabinas	4-	59 65
Saltillo	2 5+ 7-	25- 44- 50
San Vicente	2	—
Torreón-Ciudad Lerdo-Gomez Palacio	2+ 4 11+ 13+	—
Villa Acuna	7	—

Durango

	VHF	UHF
Ciudad Lerdo—See Torreón, Coah.	—	—
Durango	5 12	—
Gomez Palacio—See Torreón, Coah.	—	—

Nuevo Leon

	VHF	UHF
Cadereyta	—	34
Ciudad Anahuac	—	71 77
Linares	—	15 21-
Montemorelos	—	45- 51
Monterrey	2+ 4- 6 8+ 10+ 12	16 22+ 28+ 34-
Sabinas Hidalgo	—	32 38

Subscribe now to the total telecommunications industry **DAILY** executive information service . . .

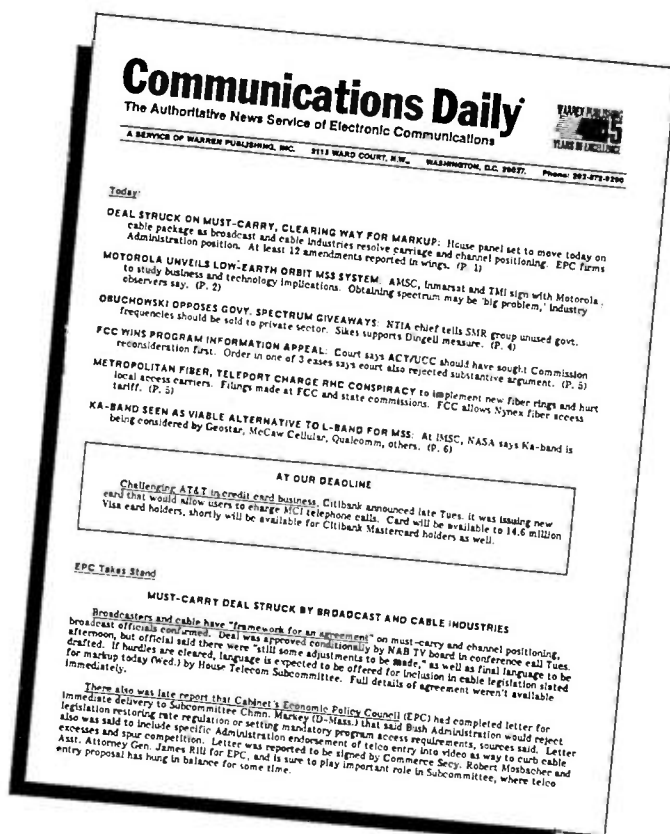
COMMUNICATIONS DAILY

The only *daily* publication covering the entire telecommunications industry, **Communications Daily** follows the latest news in telephone, data communications, broadcasting, cable TV, electronic information distribution, satellites, cellular radio and all other important segments of the communications field.

The Daily condenses a tremendous amount of valuable information into each compact issue. You get the maximum amount of news about your industry—the very latest intelligence to help you make key business decisions—in an easy-to-read format that takes you just minutes each day to digest.

15 veteran editors and reporters cover the news for **Communications Daily**. They keep you abreast of new developments in industry, the FCC, Congress, the White House and of other important telecommunications news at home and around the world.

Communications Daily makes news by covering the news. Order your personal subscription today.



For subscription information, call collect: 202-872-9200.



Warren Publishing, Inc.
2115 Ward Court, N.W.
Washington, D.C. 20037

Channel Allocations for Canada & Mexico

San Luis Potosi

	VHF	UHF
Ciudad Valles	3	—
Matehuala	2 9-	—
San Luis Potosi	2 10 13	—
Tamazunchale	7	—

Sonora

	VHF	UHF
Agua Prieta	—	17+
Caborca	8	21-
Cananea	5+	26 56
Ciudad Obregon	2 4	—
El Golfo	4	—
Empalme	13	—
Guaymas	3+ 5 9	—
Hermosillo	6- 8 10 12	17- 23 29 35-
Magdalena	—	14 20-
Naco	—	48
Nacoziari	—	25 31+
Navojoa	8	—
Nogales	2+ 7-	22 38+ 50+
Puerto Libertad	—	18 24-

Sonora (continued)

	VHF	UHF
Puerto Lobos	3-	—
Puerto Penasco	2	37
San Javier	—	38- 44
San Luis Rio Colorado	—	44 50
Sonoita	—	25+ 31-
Ures	—	41 47

Tamaulipas

	VHF	UHF
Ciudad Camargo	—	18 24
Ciudad Guerrero	—	37
Ciudad Mante	5 10	—
Ciudad Victoria	11- 13-	14+ 20 26+ 32+
La Rosita Vilagran	4	—
Matamoros	2+ 7	14 54
Nuevo Laredo	2 11	21 33+ 45
Reynosa	9	17 36
Rio Bravo	—	42
San Fernando	—	19 25+
Soto la Marina	3 10	—
Tampico	4 7 9	—
Valle Hermoso	—	72

Unused Television Allocations

as of November 1, 1994

An asterisk (*) indicates an outstanding construction permit for that channel. A dagger (†) indicates that the channel is reserved for non-commercial use.

CITY	STATE	CHANNEL	CITY	STATE	CHANNEL	CITY	STATE	CHANNEL
Arab	AL	56	*Avalon	CA	54	†Dover	DE	34
†Birmingham	AL	62	†Bakersfield	CA	39	*Boca Raton	FL	63
†Dothan	AL	39	Bakersfield	CA	65	†Bradenton	FL	19
*Dothan	AL	60	†Barstow	CA	35	*Bunnell	FL	58
†Mobile	AL	31	Big Bear Lake	CA	59	Crystal River	FL	39
Mobile	AL	61	Bishop	CA	14	*Daytona Beach	FL	26
†Montgomery	AL	63	Bishop	CA	20	Destin	FL	64
†Munford	AL	16	†Blythe	CA	22	*Fort Walton Beach	FL	53
Opelika	AL	50	†Brawley	CA	26	*Fort Walton Beach	FL	58
Selma	AL	29	*Calipatria	CA	54	Gainesville	FL	61
*Troy	AL	67	†Ceres	CA	23	*High Springs	FL	53
Tuscaloosa	AL	23	†Chico	CA	18	*Inverness	FL	64
†Tuscaloosa	AL	39	†Chico	CA	46	†Islamorada	FL	9
Tuscumbia	AL	52	†Coalinga	CA	27	*Key West	FL	8
*Tuskegee	AL	22	*El Centro	CA	7	†Key West	FL	13
*Anchorage	AK	9	Eureka	CA	29	Key West	FL	16
†Dillingham	AK	2	†Fort Bragg	CA	17	†Lake City	FL	41
Dillingham	AK	10	†Indio	CA	19	*Lake Worth	FL	67
Fairbanks	AK	7	†Los Angeles	CA	68	†Leesburg	FL	45
Fairbanks	AK	13	*Merced	CA	51	*Live Oak	FL	57
Juneau	AK	10	Novato	CA	68	†Madison	FL	36
Ketchikan	AK	2	Oroville	CA	28	†Marathon	FL	16
Ketchikan	AK	4	*Rancho Palos Verdes	CA	44	†Marianna	FL	16
†Ketchikan	AK	9	Redding	CA	16	Marianna	FL	51
Seward	AK	3	†Ridgecrest	CA	25	†Ocala	FL	29
†Ajo	AZ	23	†Sacramento	CA	52	*Orange Park	FL	25
†Coolidge	AZ	43	†Salinas-Monterey	CA	56	*Orlando	FL	27
*Douglas	AZ	3	†San Luis Obispo	CA	15	Orlando	FL	65
†Douglas	AZ	28	Santa Barbara	CA	14	†Palatka	FL	42
*Flagstaff	AZ	4	†Santa Barbara	CA	20	Palatka	FL	63
*Flagstaff	AZ	9	†Santa Barbara	CA	38	Panama City	FL	62
†Flagstaff	AZ	16	†Santa Barbara	CA	55	*Panama City Beach	FL	46
†Globe	AZ	14	†Santa Cruz	CA	16	†Sebring	FL	27
*Green Valley	AZ	46	Santa Maria	CA	42	Sebring	FL	29
Holbrook	AZ	11	†Santa Rosa	CA	62	Sebring	FL	60
†Holbrook	AZ	18	†Susanville	CA	14	Stuart	FL	59
†Kingman	AZ	14	*Twenty-nine Palms	CA	31	Tallahassee	FL	24
Lake Havasu City	AZ	34	Willits	CA	11	*Tice	FL	49
†McNary	AZ	22	Yosemite Valley	CA	41	Albany	GA	19
†Nogales	AZ	16	†Yreka City	CA	20	Albany	GA	52
†Page	AZ	17	†Alamosa	CO	16	†Ashburn	GA	23
†Parker	AZ	17	Alamosa	CO	47	*†Atlanta	GA	57
†Phoenix	AZ	39	*Boulder	CO	14	†Camesville	GA	52
*Phoenix	AZ	61	†Craig	CO	16	†Carrollton	GA	49
†Prescott	AZ	19	†Durango	CO	20	†Cedartown	GA	65
†Safford	AZ	23	Durango	CO	33	†Columbus	GA	48
Sierra Vista	AZ	58	Fort Collins	CO	22	†Draketown	GA	27
*Tolleson	AZ	51	†Glenwood Springs	CO	19	†Elberton	GA	60
†Yuma	AZ	16	*Grand Junction	CO	4	†Flintstone	GA	41
†El Dorado	AR	30	Grand Junction	CO	11	†Flintstone	GA	51
El Dorado	AR	34	†Grand Junction	CO	18	†Lafayette	GA	35
El Dorado	AR	43	†Gunnison	CO	17	†Macon	GA	47
El Dorado	AR	49	†La Junta	CO	22	*Perry	GA	58
Eureka Springs	AR	34	Lamar	CO	12	†Royston	GA	22
†Gosnell	AR	46	†Lamar	CO	14	†Toccoa	GA	68
†Harrison	AR	31	†Leadville	CO	15	†Valdosta	GA	33
†Hot Springs	AR	20	*Longmont	CO	25	*Valdosta	GA	44
*Hot Springs	AR	26	†Montrose	CO	22	†Vidalia	GA	18
*Jonesboro	AR	48	Pueblo	CO	26	Wamer Robbins	GA	35
†Little Rock	AR	36	Pueblo	CO	32	†Young Harris	GA	51
*Little Rock	AR	42	†Salida	CO	23	†Hilo	HI	4
Mountain Home	AR	43	†Sterling	CO	18	Hilo	HI	20
†Russellville	AR	28	†Trinidad	CO	24	Hilo	HI	26
*Springdale	AR	57	Hartford	CT	18	†Hilo	HI	32
Alturas	CA	13	New Haven	CT	59	*†Hilo	HI	38

Unused TV Allocations

CITY	STATE	CHANNEL	CITY	STATE	CHANNEL	CITY	STATE	CHANNEL
†Honolulu	HI	38	†Columbus	KS	48	Bay City	MI	61
*†Honolulu	HI	44	†Dodge City	KS	21	Calumet	MI	5
Kanehoe	HI	50	†Emporia	KS	25	†Calumet	MI	22
Kanehoe	HI	66	Ensign	KS	26	†East Lansing	MI	69
Lihue	HI	3	†Garden City	KS	18	†Iron Mountain	MI	17
†Lihue	HI	8	Hoisington	KS	14	†Ironwood	MI	15
Lihue	HI	10	Hutchinson	KS	36	Ironwood	MI	24
Lihue	HI	12	Junction City	KS	6	Ishpeming	MI	10
Lihue	HI	15	Liberal	KS	5	*Jackson	MI	18
†Lihue	HI	21	†Manhattan	KS	21	†Manistique	MI	15
†Lihue	HI	27	†Oakley	KS	15	*Marquette	MI	19
†Lihue	HI	67	†Parsons	KS	39	†Petoskey	MI	23
†Wailuku	HI	27	†Phillipsburg	KS	22	Port Huron	MI	46
†Wailuku	HI	33	Pittsburg	KS	14	†Sault Ste. Marie	MI	32
Wailuku	HI	39	†Pratt	KS	32	†West Branch	MI	24
Waimanalo	HI	56	Salina	KS	34	†Alexandria	MN	24
Boise	ID	14	Salina	KS	44	Bemidji	MN	26
†Burley	ID	17	†Sedan	KS	28	†Crookston	MN	33
*†Filer	ID	19	Topeka	KS	43	*Duluth	MN	21
†Grangeville	ID	15	†Wichita	KS	15	Duluth	MN	27
Idaho Falls	ID	20	*Wichita	KS	33	†Ely	MN	17
†Idaho Falls	ID	33	†Wichita	KS	42	†Fairmont	MN	16
Pocatello	ID	15	Ashland	KY	50	†Hibbing	MN	18
Pocatello	ID	25	Bowling Green	KY	59	International Falls	MN	11
Pocatello	ID	31	*Harlan	KY	44	†International Falls	MN	35
†Preston	ID	28	Hopkinsville	KY	51	†Mankato	MN	26
†Sandpoint	ID	16	Lexington	KY	62	†Marshall	MN	30
Sun Valley	ID	5	Madisonville	KY	57	St. Cloud	MN	19
†Weiser	ID	17	*Morehead	KY	67	†St. Cloud	MN	25
Danville	IL	68	Murray	KY	38	St. James	MN	32
†De Kalb	IL	33	Owensboro	KY	48	†Thief River Falls	MN	30
†Edwardsville	IL	18	Owensboro	KY	61	†Wadena	MN	20
Elgin	IL	66	*Paducah	KY	49	Walker	MN	38
†Freeport	IL	65	Paintsville	KY	69	†Willmar	MN	14
Galesburg	IL	67	Pikeville	KY	51	†Winona	MN	35
Joliet	IL	14	Somerset	KY	16	Winona	MN	44
†Kankakee	IL	54	Alexandria	LA	41	†Worthington	MN	20
Paris	IL	46	*Columbia	LA	11	†Clarksdale	MS	21
*Peoria	IL	59	†De Ridder	LA	23	†Cleveland	MS	31
Pontiac	IL	53	Hammond	LA	62	†Columbia	MS	45
†Springfield	IL	65	Houma	LA	11	†Columbus	MS	43
†Streator	IL	63	Minden	LA	11	Greenville	MS	44
†Vandalia	IL	21	†Morgan City	LA	24	Grenada	MS	22
Anderson	IN	67	Natchitoches	LA	20	†Hattiesburg	MS	47
†Lafayette	IN	24	†Natchitoches	LA	28	Houston	MS	45
†Madison	IN	60	New Iberia	LA	36	Jackson	MS	51
†Muncie	IN	61	*New Orleans	LA	20	Laurel	MS	18
Salem	IN	58	Shreveport	LA	45	Magee	MS	34
†Terre Haute	IN	26	*Slidell	LA	54	*McComb	MS	28
Ames	IA	23	†Tallulah	LA	19	Meridian	MS	24
†Ames	IA	34	†Fort Kent	ME	46	†Natchez	MS	42
†Burlington	IA	58	†Fryeburg	ME	18	†Senatobia	MS	34
†Carroll	IA	18	†Houlton	ME	25	Tupelo	MS	35
Carroll	IA	30	†Kittery	ME	39	Vicksburg	MS	35
Carroll	IA	52	*Lewiston	ME	35	Wiggins	MS	43
†Centerville	IA	31	†Millinocket	ME	44	Wiggins	MS	56
Davenport	IA	30	Presque Isle	ME	62	†Yazoo City	MS	32
†Decorah	IA	14	†Rumford	ME	43	†Birchtree	MO	20
†Des Moines	IA	43	Waterville	ME	23	†Bowling Green	MO	35
Des Moines	IA	63	Cumberland	MD	52	†Cape Girardeau	MO	39
Des Moines	IA	69	Cumberland	MD	65	†Carrollton	MO	18
Dubuque	IA	16	†Waldorf	MD	56	†Columbia	MO	23
†Dubuque	IA	29	Greenfield	MA	32	†Flat River	MO	22
†Estherville	IA	49	*New Bedford	MA	28	†Jefferson City	MO	36
Hampton	IA	50	†New Bedford	MA	34	*Kansas City	MO	32
†High Point	IA	14	†North Adams	MA	35	†Kansas City	MO	68
Iowa City	IA	20	*Norwell	MA	46	†King City	MO	28
†Lansing	IA	41	Pittsfield	MA	51	Kirkville	MO	3
†Mount Ayr	IA	25	*Vineyard Haven	MA	58	†LaPlata	MO	21
Newton	IA	39	Worcester	MA	14	†Lowry City	MO	15
†Ottumwa	IA	33	*†Worcester	MA	48	†Poplar Bluff	MO	26
Sioux City	IA	39	†Ann Arbor	MI	58	Poplar Bluff	MO	55
†Spirit Lake	IA	38	†Bad Axe	MI	15	†Rolla	MO	28
*Waterloo	IA	22	Bad Axe	MI	41	Sikeston	MO	45
†Chanute	KS	30	†Bad Axe	MI	57	St. Joseph	MO	22
Cimarron	KS	23	*Battle Creek	MI	43	†St. Louis	MO	40

Unused TV Allocations

CITY	STATE	CHANNEL	CITY	STATE	CHANNEL	CITY	STATE	CHANNEL
†Billings	MT	11	Roswell	NM	21	†Ardmore	OK	17
Billings	MT	14	†Roswell	NM	33	†Ardmore	OK	28
Billings	MT	20	†Santa Fe	NM	9	Duncan	OK	40
†Butte	MT	2	Santa Fe	NM	19	†Elk City	OK	15
*Butte	MT	18	Silver City	NM	6	Elk City	OK	31
Butte	MT	24	†Silver City	NM	12	*Enid	OK	20
†Cut Bank	MT	14	†Socorro	NM	15	†Enid	OK	26
†Dillon	MT	14	†Tucumcari	NM	15	Grove	OK	45
Glendive	MT	13	†Albany-Schenectady	NY	29	Guymon	OK	9
†Glendive	MT	16	†Amsterdam	NY	39	†Guymon	OK	16
Great Falls	MT	26	Arcade	NY	62	†Hugo	OK	15
†Great Falls	MT	32	Batavia	NY	51	†Hugo	OK	48
*Hardin	MT	4	Bath	NY	14	Lawton	OK	16
Havre	MT	9	†Corning	NY	30	†Lawton	OK	36
Havre	MT	11	†Glens Falls	NY	58	Lawton	OK	45
†Havre	MT	18	Ilion	NY	67	†McAlester	OK	32
*Helena	MT	10	Ithaca	NY	52	†Miami	OK	18
†Helena	MT	15	†Ithaca	NY	65	Muskogee	OK	19
Joplin	MT	35	*Jamestown	NY	26	Norman	OK	46
†Kalispell	MT	29	†Jamestown	NY	46	*Oklahoma City	OK	62
Lewistown	MT	13	†Lake Placid	NY	34	*Okmulgee	OK	44
†Miles City	MT	10	Oneonta	NY	15	Sayre	OK	8
*†Missoula	MT	11	†Oneonta	NY	42	Shawnee	OK	30
Missoula	MT	17	†Rochester	NY	61	*Tulsa	OK	53
†Wolf Point	MT	17	†Saranac Lake	NY	57	†Tulsa	OK	63
†Albion	NE	18	Saranac Lake	NY	61	†Woodward	OK	17
Albion	NE	21	*Springville	NY	67	†Astoria	OR	21
†Beatrice	NE	23	Syracuse	NY	56	†Bend	OR	15
†Falls City	NE	24	Utica	NY	4	†Brookings	OR	14
*Grand Island	NE	17	†Utica	NY	59	†Bums	OR	18
Lincoln	NE	45	†Andrews	NC	59	Coos Bay	OR	41
Lincoln	NE	51	†Bryson City	NC	67	†Grants Pass	OR	18
McCook	NE	12	†Canton	NC	27	Grants Pass	OR	30
McCook	NE	16	Cullowhee	NC	50	LaGrande	OR	16
Omaha	NE	15	Forest City	NC	66	Medford	OR	26
†Omaha	NE	48	†Franklin	NC	56	†North Bend	OR	17
Omaha	NE	54	Greenville	NC	38	Pendleton	OR	11
Orchard	NE	16	†High Point	NC	32	†Portland	OR	30
Elko	NV	10	High Point	NC	67	Portland	OR	40
†Elko	NV	14	*Jacksonville	NC	35	Roseburg	OR	36
Ely	NV	3	Laurel Hill	NC	59	†The Dalles	OR	17
Ely	NV	6	†Lumberton	NC	31	†Altoona	PA	57
†Fallon	NV	25	Manteo	NC	4	*Johnstown	PA	19
Goldfield	NV	2	Morganton	NC	23	†Johnstown	PA	28
*Las Vegas	NV	15	†Raleigh	NC	34	Lebanon	PA	59
†McGill	NV	13	*Raleigh	NC	50	*Scranton	PA	64
*Reno	NV	11	Rockingham	NC	50	State College	PA	29
Tonopah	NV	9	†Rockingham	NC	53	†State College	PA	55
†Tonopah	NV	17	Waynesville	NC	59	Williamsport	PA	20
Winnemucca	NV	7	Wilmington	NC	29	Providence	RI	16
†Winnemucca	NV	15	*Wilson	NC	30	†Aiken	SC	44
†Yerington	NV	16	Bismarck	ND	26	Columbia	SC	47
†Berlin	NH	40	†Devils Lake	ND	22	*Florence	SC	21
*Concord	NH	21	Grand Forks	ND	14	†Georgetown	SC	41
†Hanover	NH	15	Grand Forks	ND	27	Greenwood	SC	48
Portsmouth	NH	17	†Jamestown	ND	23	*Rock Hill	SC	55
†Atlantic City	NJ	18	Minot	ND	24	*Sumter	SC	63
†Atlantic City	NJ	36	†Williston	ND	15	Allen	SD	22
†Atlantic City	NJ	62	Ashtabula	OH	15	Lowry	SD	56
*Atlantic City	NJ	19	Athens	OH	63	Lowry	SD	62
†New Brunswick	NJ	68	†Columbus	OH	56	Lowry	SD	68
Newark	NJ	69	Defiance	OH	65	Rapid City	SD	21
Vineland	NJ	59	†Hillsboro	OH	24	†Seneca	SD	2
*†West Milford	NJ	66	Hillsboro	OH	55	†Sioux Falls	SD	23
†Alamogordo	NM	18	Lima	OH	17	Sioux Falls	SD	36
Albuquerque	NM	14	†Lima	OH	57	†Athens	TN	24
*Albuquerque	NM	50	†Mansfield	OH	47	*Crossville	TN	20
†Carlsbad	NM	15	†Newark	OH	31	†Crossville	TN	55
Carlsbad	NM	25	*Portsmouth	OH	30	†Fayetteville	TN	29
†Clayton	NM	17	†Springfield	OH	66	†Jackson	TN	32
†Deming	NM	16	†Steubenville	OH	62	†Johnson City	TN	41
†Farmington	NM	15	*Toledo	OH	40	Knoxville	TN	26
*Gallup	NM	3	Xenia	OH	32	*Lebanon	TN	66
†Gallup	NM	8	†Youngstown	OH	58	Livingston	TN	60
Gallup	NM	10	†Ada	OK	22	McMinnville	TN	33
†Lovington	NM	19	†Altus	OK	27	†Memphis	TN	14
†Raton	NM	18						

Unused TV Allocations

CITY	STATE	CHANNEL	CITY	STATE	CHANNEL	CITY	STATE	CHANNEL
*Memphis	TN	50	†Cedar City	UT	16	*Charleston	WV	29
†Nashville	TN	42	Logan	UT	12	†Charleston	WV	49
*Nashville	TN	58	†Logan	UT	22	Fairmont	WV	66
Tullahoma	TN	64	†Moab	UT	14	†Keyser	WV	30
Union City	TN	41	†Monticello	UT	16	†Keyser	WV	48
Abilene	TX	15	†Ogden	UT	18	*Lewisburg	WV	59
†Abilene	TX	26	Ogden	UT	24	†Martinsburg	WV	44
Alpine	TX	12	Price	UT	3	Parkersburg	WV	39
Arlington	TX	68	†Price	UT	15	†Parkersburg	WV	57
*Austin	TX	54	*Provo	UT	16	†Weirton	WV	50
†Bay City	TX	43	Richfield	UT	32	Weston	WV	5
Beaumont	TX	21	†Richfield	UT	8	Wheeling	WV	14
†Big Spring	TX	14	†Richfield	UT	19	†Wheeling	WV	41
Blanco	TX	52	Salt Lake City	UT	20	†Williamson	WV	31
Boquillas	TX	8	†Salt Lake City	UT	26	†Bloomington	WI	49
Brady	TX	13	*St. George	UT	12	Crandon	WI	4
Bryan	TX	28	†St. George	UT	18	Eagle River	WI	34
Bryan-College Station	TX	50	Vernal	UT	6	Fond du Lac	WI	34
†Childress	TX	21	†Vernal	UT	17	*Fond du Lac	WI	68
Conroe	TX	55	*Burlington	VT	44	Green Bay	WI	44
Corpus Christi	TX	38	†Blacksburg	VA	43	†Highland	WI	51
*Del Rio	TX	10	Blacksburg	VA	65	*Janesville	WI	57
†Del Rio	TX	24	†Bluefield	VA	63	†Kieler	WI	46
Farwell	TX	18	†Bristol	VA	28	*Manitowoc	WI	16
Fort Stockton	TX	5	Charlottesville	VA	64	Marshfield	WI	39
†Fort Worth	TX	31	†Courtland	VA	52	*Mayville	WI	52
Fredericksburg	TX	2	*Danville	VA	24	Oshkosh	WI	22
Greenville	TX	47	Danville	VA	44	†Oshkosh	WI	50
*Houston	TX	61	†Danville	VA	56	Rice Lake	WI	16
*Killeen	TX	62	†Farmville	VA	31	Richland Center	WI	45
†Laredo	TX	39	Fredericksburg	VA	69	Sheboygan	WI	28
Longview	TX	16	†Front Royal	VA	42	Sturgeon Bay	WI	42
Longview	TX	54	*Grundy	VA	68	Superior	WI	40
Lubbock	TX	16	†Lynchburg	VA	54	*Suring	WI	14
Marfa	TX	3	†Norfolk-Portsmouth- Newport News-Hampton	VA	55	Tomah	WI	43
†Marshall	TX	22	†Onancock	VA	25	Wausau	WI	33
Marshall	TX	35	Richmond	VA	63	†Casper	WY	6
Midland	TX	18	Roanoke	VA	60	Casper	WY	9
Mineola	TX	64	†West Point	VA	46	†Cheyenne	WY	17
†Nacogdoches	TX	32	Anacortes	WA	64	Cheyenne	WY	27
Odessa	TX	30	*Bellevue	WA	51	Jackson	WY	2
Palestine	TX	43	*Bellingham	WA	24	Jackson	WY	11
Paris	TX	36	†Bellingham	WA	34	†Laramie	WY	8
Paris	TX	42	Bellingham	WA	64	*Sheridan	WY	7
Presidio	TX	7	*Everett	WA	16	†Agana	GU	4
*Rio Grande City	TX	40	Morton	WA	39	Agana	GU	10
†San Angelo	TX	21	Olympia	WA	67	Tamuning	GU	20
Sherman	TX	20	Pullman	WA	24	*Ponce	PR	20
†Sherman	TX	26	Rochester	WA	26	*San Juan	PR	24
Snyder	TX	17	*Seattle	WA	45	*San Sebastian	PR	38
Sonora	TX	11	†Seattle	WA	62	Charlotte Amalie	VI	10
Sulphur Springs	TX	18	*Spokane	WA	22	Charlotte Amalie	VI	17
Texarkana	TX	17	Spokane	WA	34	†Charlotte Amalie	VI	23
†Texarkana	TX	34	*†Tacoma	WA	56	Charlotte Amalie-	VI	43
Tyler	TX	14	†Vancouver	WA	14	Christiansted	VI	3
†Tyler	TX	38	Walla Walla	WA	14	Christiansted	VI	15
Tyler	TX	60	†Wenatchee	WA	18	†Christiansted	VI	21
Uvalde	TX	26	*Wenatchee	WA	27	†Christiansted	VI	27
Victoria	TX	31	*Bluefield	WV	40	Frederiksted	VI	66
†Wichita Falls	TX	24	Charleston	WV	23			
Wolfforth	TX	22						

Affiliations by Market

as of November 1, 1994

Market	Rank	Network (ABC, CBS, FOX, NBC)	Independent	Public/Educational	Total
New York	1	4	11	7	22
Los Angeles	2	4	15	4	23
Chicago	3	4	9	3	16
Philadelphia	4	5	9	5	19
San Francisco-Oakland-San Jose	5	6	11	5	22
Boston	6	5	8	4	17
Washington, DC	7	6	5	6	17
Dallas-Fort Worth	8	4	11	2	17
Detroit	9	4	4	1	9
Atlanta	10	4	6	2	12
Houston	11	4	8	3	15
Seattle-Tacoma	12	4	5	3	12
Cleveland	13	5	7	3	15
Minneapolis-St. Paul	14	8	4	6	18
Tampa-St. Petersburg-Sarasota	15	5	6	2	13
Miami-Fort Lauderdale	16	4	8	2	14
Pittsburgh	17	4	2	4	10
Denver	18	9	6	3	18
Phoenix	19	5	7	1	13
St. Louis	20	4	3	1	8
Total First 20		98	145	67	
Sacramento-Stockton-Modesto	21	4	5	1	10
Orlando-Daytona Beach-Melbourne	22	4	6	3	13
Baltimore	23	4	2	2	8
Indianapolis	24	4	6	4	14
Portland, OR	25	4	4	3	9
Hartford & New Haven	26	4	2	3	9
San Diego	27	4	3	1	8
Charlotte	28	4	2	4	10
Milwaukee	29	4	5	2	11
Cincinnati	30	4	1	4	9
Kansas City	31	4	3	2	9
Raleigh-Durham	32	5	3	2	10
Nashville	33	4	4	2	10
Columbus, OH	34	4	2	1	7
Greenville-Spartanburg-Asheville-Anderson	35	5	3	4	12
Buffalo	36	4	1	2	7
Salt Lake City	37	4	3	3	10
Grand Rapids-Kalamazoo-Battle Creek	38	5	2	2	9
San Antonio	39	4	4	2	10
Norfolk-Portsmouth-Newport News	40	4	3	1	8
New Orleans	41	4	1	2	7
Memphis	42	4	2	2	8
Oklahoma City	43	4	3	3	10
Harrisburg-Lancaster-Lebanon-York	44	5	1	1	7
West Palm Beach-Fort Pierce	45	4	2	2	8
Providence-New Bedford	46	4	1	1	6
Wilkes Barre-Scranton	47	6	0	1	7
Greensboro-High Point-Winston Salem	48	4	4	1	9
Albuquerque-Santa Fe	49	9	5	3	17
Louisville	50	5	2	3	10
Total First 50		230	230	134	
Birmingham	51	5	2	2	9
Albany-Schenectady-Troy	52	5	1	2	8
Dayton	53	4	2	1	7
Richmond-Petersburg	54	4	1	2	7
Jacksonville-Brunswick	55	4	2	3	9

Tables

Market	Rank	Network (ABC, CBS, FOX, NBC)	Independent	Public/Educational	Total
Charleston-Huntington	56	4	1	5	10
Fresno-Visalia	57	4	5	2	11
Little Rock-Pine Bluff	58	4	2	4	10
Tulsa	59	4	3	3	10
Flint-Saginaw-Bay City	60	4	1	4	9
Mobile-Pensacola	61	4	4	2	10
Wichita-Hutchinson	62	13	0	3	16
Knoxville	63	4	1	2	7
Toledo	64	4	0	2	6
Austin	65	4	1	1	6
Roanoke-Lynchburg	66	5	1	1	7
Syracuse	67	4	1	1	6
Lexington	68	5	1	4	10
Honolulu	69	11	9	2	22
Green Bay-Appleton	70	4	2	1	7
Rochester, NY	71	4	0	1	5
Las Vegas	72	4	3	1	8
Des Moines-Ames	73	4	0	2	6
Omaha	74	4	0	3	7
Spokane	75	4	0	4	8
Shreveport	76	4	1	1	6
Paducah-Cape Girardeau-Harrisburg- Mount Vernon	77	5	2	3	10
Champaign & Springfield-Decatur	78	7	1	3	11
Portland-Auburn	79	4	0	2	6
Springfield, MO	80	4	0	1	5
Tucson	81	4	2	2	8
Chattanooga	82	4	2	2	8
Huntsville-Decatur-Florence	83	5	1	2	8
Cedar Rapids-Waterloo-Dubuque	84	5	1	2	8
Madison	85	4	0	1	5
South Bend-Elkhart	86	3	1	1	5
Columbia, SC	87	4	0	2	6
Davenport-Rock Island-Moline	88	5	0	2	7
Fort Myers-Naples	89	4	1	1	6
Jackson, MS	90	5	0	2	7
Johnstown-Altoona	91	4	1	1	6
Burlington-Plattsburgh	92	4	0	6	10
Tri-Cities (Bristol, VA-Kingsport- Johnson City, TN)	93	4	0	2	6
Youngstown	94	3	0	0	3
Evansville	95	4	1	3	8
Baton Rouge	96	4	0	1	5
Colorado Springs-Pueblo	97	4	0	1	5
Waco-Temple-Bryan	98	5	1	3	9
Springfield-Holyoke	99	2	0	1	3
El Paso	100	4	6	3	13
Total First 100		455	294	240	
Lincoln & Hastings-Keamey	101	7	0	4	11
Savannah	102	4	1	2	7
Greenville-New Bern-Washington	103	5	0	3	8
Fort Wayne	104	4	1	1	6
Charleston, SC	105	4	1	1	6
Lansing	106	4	0	1	5
Sioux Falls-Mitchell	107	9	0	6	15
Augusta	108	4	0	2	6
Fargo-Valley City	109	8	0	3	11
Tyler-Longview	110	5	0	0	5
Montgomery	111	4	1	3	8
Santa Barbara-Santa Maria-San Luis Obispo	112	3	0	0	3
Harlingen-Weslaco-Brownsville-McAllen	113	3	1	2	6
Peoria-Bloomington	114	4	0	1	5
Monterey-Salinas	115	3	1	1	5
Tallahassee-Thomasville	116	4	0	1	5
Eugene	117	7	1	1	9

Market	Rank	Network (ABC, CBS, FOX, NBC)	Independent	Public/Educational	Total
Fort Smith	118	5	0	1	6
Traverse City-Cadillac	119	8	0	2	10
Lafayette, LA	120	3	0	1	4
Reno	121	4	0	1	5
Columbus, GA	122	4	1	2	7
Yakima-Pasco-Richland-Kennewick	123	7	0	2	9
Macon	124	3	1	1	5
Boise	125	4	1	1	6
Chico-Redding	126	4	0	1	5
Florence-Myrtle Beach	127	2	1	2	5
Corpus Christi	128	3	1	1	5
Bakersfield	129	3	1	0	4
Amarillo	130	5	0	1	6
Wausau-Rhineland	131	3	0	2	5
Columbus-Tupelo-West Point	132	3	0	2	5
Monroe-El Dorado	133	3	1	1	5
Duluth-Superior	134	4	0	1	5
La Crosse-Eau Claire	135	6	0	1	7
Beaumont-Port Arthur	136	3	0	1	4
Rockford	137	4	0	0	4
Wheeling-Steubenville	138	3	0	1	4
Wilmington	139	3	0	1	4
Wichita Falls & Lawton	140	4	0	0	4
Erie	141	4	0	1	5
Topeka	142	3	0	1	4
Sioux City	143	3	0	2	5
Terre Haute	144	3	0	2	5
Medford-Klamath Falls	145	6	0	2	8
Rochester-Mason City-Austin	146	3	1	2	6
Joplin-Pittsburg	147	3	1	1	5
Binghamton	148	3	0	1	4
Columbia-Jefferson City	149	3	1	0	4
Bluefield-Beckley-Oak Hill	150	2	0	1	3
Odessa-Midland	151	5	1	1	7
Lubbock	152	4	0	1	5
Minot-Bismarck-Dickinson	153	10	0	5	15
Albany, GA	154	2	1	2	5
Bangor	155	3	0	2	5
Anchorage	156	4	2	1	7
Quincy-Hannibal-Keokuk	157	2	1	2	5
Biloxi-Gulfport	158	2	0	1	3
Sherman-Ada	159	5	0	0	5
Abilene-Sweetwater	160	3	0	0	3
Panama City	161	3	0	1	4
Clarksburg-Weston	162	2	1	0	3
Idaho Falls-Pocatello	163	4	0	1	5
Palm Springs	164	2	0	0	2
Salisbury	165	3	0	2	5
Utica	166	3	0	0	3
Elmira	167	2	1	0	3
Gainesville	168	1	1	1	3
Hattiesburg-Laurel	169	2	0	0	2
Billings	170	4	0	0	4
Watertown	171	3	0	2	5
Alexandria, LA	172	2	0	1	3
Dothan	173	3	0	0	3
Rapid City	174	9	0	3	12
Marquette	175	3	0	1	4
Missoula	176	4	0	0	4
Greenwood-Greenville	177	2	0	1	3
Yuma-El Centro	177	3	2	0	5
Lake Charles	179	2	0	1	3
Jonesboro	180	1	0	1	2
Meridian	181	3	0	1	4
Bowling Green	182	2	0	2	4
Great Falls	183	3	0	0	3
Grand Junction-Montrose	184	7	0	0	7

Tables

Market	Rank	Network (ABC, CBS, FOX, NBC)	Independent	Public/Educational	Total
Parkersburg	185	1	0	0	1
Jackson, TN	186	2	0	1	3
Tuscaloosa	187	2	0	0	2
Mankato	188	1	0	0	1
Eureka	189	4	0	1	5
St. Joseph	190	1	1	0	2
Butte-Bozeman	191	3	0	1	4
Lafayette, IN	192	1	0	0	1
Cheyenne-Scottsbluff-Sterling	193	7	0	0	7
Casper-Riverton	194	6	0	1	7
San Angelo	195	3	0	0	3
Charlottesville	196	1	0	1	2
Anniston	197	1	0	0	1
Laredo	198	3	2	0	5
Ottumwa-Kirksville	199	2	0	0	2
Twin Falls	200	3	0	1	4
Lima	201	1	1	0	2
Harrisonburg	202	1	0	1	2
Bend	203	1	0	1	2
Zanesville	204	1	0	0	1
Fairbanks	205	4	1	1	6
Presque Isle	206	3	0	1	4
Victoria	207	2	0	0	2
Helena	208	1	0	0	1
Alpena	209	1	0	1	2
North Platte	210	1	0	1	2
Glendive	211	2	0	0	2
GRAND TOTAL		833	326	356	

Foreign Language Programming on U.S. Commercial TV Stations

- KHRR, Tucson, AZ**—Spanish 168 hours per week.
- KMSB-TV, Tucson, AZ**—Spanish 5 hours per week.
- KOLD-TV, Tucson, AZ**—Spanish 30 minutes per week.
- KSWT, Yuma, AZ**—Spanish 19 hours per week.
- KVEA, Corona-Los Angeles, CA**—Spanish 119 hours per week.
- KECY-TV, El Centro, CA-Yuma, AZ**—Spanish 30 minutes per week.
- KCAL, Los Angeles, CA**—Spanish 20 hours per week.
- KMEX-TV, Los Angeles, CA**—Spanish 140 hours per week.
- KTLA, Los Angeles, CA**—Spanish 20 hours per week.
- KWHY-TV, Los Angeles, CA**—Spanish 85 hours per week.
- KCSO, Modesto-Sacramento-Stockton, CA**—Spanish 86 hours per week.
- KRBK-TV, Sacramento-Stockton, CA**—Spanish 30 minutes per week.
- KSMS-TV, Salinas-Monterey, CA**—Spanish 140 hours per week.
- KSCI, San Bernardino-Los Angeles, CA**—Chinese 26.5 hours per week, Korean 18 hours per week, Japanese 15 hours per week, Persian 12.5 hours per week, Armenian 3.5 hours per week, Vietnamese 3.5 hours per week, other 7.5 hours per week.
- KCBS, San Francisco, CA**—Various languages 117 hours per week.
- KTSF, San Francisco, CA**—Chinese 25 hours per week, Italian 16 hours per week, Japanese 16 hours per week, Korean 8 hours per week, Filipino 7 hours per week, others 8 hours per week.
- KNTV, San Jose, CA**—Spanish 30 minutes per week.
- KSTS, San Jose, CA**—Spanish 100 hours per week.
- KMSG-TV, Sanger-Fresno, CA**—Spanish 100 hours per week, Farsi 1 hour per week, Cambodian 30 minutes per week.
- KFTL, Stockton, CA**—Spanish 2 hours per week.
- KPST-TV, Vallejo, CA**—Chinese 21 hours per week.
- KKTV, Colorado Springs-Pueblo, CO**—Spanish 30 minutes per week.
- KUBD, Denver, CO**—Spanish 63 hours per week.
- WFSB, Hartford, CT**—Spanish 30 minutes per week.
- WVIT, New Britain-Hartford, CT**—Spanish 1 hour per week.
- WTGI-TV, Wilmington, DE**—Spanish 63 hours per week, Polish 1.5 hours per week, Asian Indian 1.0 hours per week, Greek 30 minutes per week, Ukrainian 30 minutes per week.
- WCLF, Clearwater, FL**—Greek 1 hour per week, Spanish 1 hour per week, French 15 minutes per week.
- WTGL-TV, Cocoa, FL**—Spanish 2 hours per week.
- WSCV, Fort Lauderdale, FL**—Spanish 124 hours per week.
- WLTN, Miami, FL**—Spanish 168 hours per week.
- WAGA-TV, Atlanta, GA**—Spanish 30 minutes per week.
- WVEU, Atlanta, GA**—Japanese 5 hours per week, Spanish 1 hour per week.
- KHBC-TV, Hilo, HI**—Japanese 6 hours per week.
- KBFD, Honolulu, HI**—Korean 76 hours per week, Chinese 8 hours per week, Filipino 1 hour per week.
- KHNL, Honolulu, HI**—Japanese 6 hours per week.
- KIKU, Honolulu, HI**—Japanese 30 hours per week, Korean 6 hours per week, Filipino 1 hour per week.
- WCFC-TV, Chicago, IL**—Spanish 2.5 hours per week, Greek 30 minutes per week, Italian 30 minutes per week.
- WFLD, Chicago, IL**—Spanish 1 hour per week.
- WGN-TV, Chicago, IL**—Spanish 30 minutes per week.
- WFHL, Decatur, IL**—Portuguese 1 hour per week, Spanish 1 hour per week.
- KADN, Lafayette, LA**—French 1 hour per week.
- KLFY-TV, Lafayette, LA**—French 3.5 hours per week.
- WBZ-TV, Boston, MA**—Spanish 30 minutes per week.
- WCVB-TV, Boston, MA**—Spanish 30 minutes per week.
- WLVI-TV, Cambridge-Boston, MA**—Spanish 1 hour per week.
- WHSB-TV, Marlborough, MA**—Asian languages 1 hour per week.
- WLUC-TV, Marquette, MI**—Finnish 1 hour per week.
- KYFC, Kansas City, MO**—Spanish 1.5 hours per week.
- KNLC, St. Louis, MO**—Spanish 1 hour per week.
- KLUZ-TV, Albuquerque, NM**—Spanish 150 hours per week.
- KNAT, Albuquerque, NM**—Spanish 1.5 hours per week.
- KOAT-TV, Albuquerque, NM**—Spanish 30 minutes per week.
- KOCT, Carlsbad, NM**—Spanish 30 minutes per week.
- KOBF, Farmington, NM**—Navajo 30 minutes per week.
- KRPV, Roswell, NM**—Spanish 4 hours per week.
- KCHF, Santa Fe, NM**—Spanish 2 hours per week.
- KOVT, Silver City, NM**—Spanish 30 minutes per week.
- KREN-TV, Reno, NV**—Spanish 80 hours per week.
- WNJU, New York, NY-Newark, NJ**—Spanish 78.5 hours per week, Japanese 6 hours per week, Greek 3.5 hours per week, Hindu 2.5 hours per week.
- WXTV, New York, NY-Paterson, NJ**—Spanish 60 hours per week.
- WTVG, Toledo, OH**—Spanish 30 minutes per week.
- WFMZ-TV, Allentown, PA**—Spanish 1 hour per week.
- WPCB-TV, Greensburg-Pittsburgh, PA**—Greek 1 hour per week, Italian 1 hour per week.
- WJAR, Providence, RI**—Portuguese 30 minutes per week, Spanish 30 minutes per week.
- KVVV, Baytown-Houston, TX**—Chinese 5 hours per week, Spanish 3 hours per week, Vietnamese 2 hours per week.
- KVEO, Brownsville, TX**—Spanish 3 hours per week.
- KIII, Corpus Christi, TX**—Spanish 1.5 hours per week.
- KORO, Corpus Christi, TX**—Spanish 110 hours per week.
- KDBC-TV, El Paso, TX**—Spanish 30 minutes per week.
- KINT-TV, El Paso, TX**—Spanish 125 hours per week.

Foreign Language Programming

KVIA-TV, El Paso, TX—Spanish 2 hours per week.

KFWD, Fort Worth-Dallas, TX—Spanish 84 hours per week.

KTMD, Galveston-Houston, TX—Spanish 140 hours per week.

KUVN, Garland, TX—Spanish 132 hours per week.

KGBT-TV, Harlingen, TX—Spanish 1 hour per week.

KTRK-TV, Houston, TX—Spanish 1 hour per week.

KETK-TV, Jacksonville-Tyler-Longview, TX—Spanish 30 minutes per week.

KGNS-TV, Laredo, TX—Spanish 11.5 hours per week.

KLDO-TV, Laredo, TX—Spanish 133 hours per week.

KAMC, Lubbock, TX—Spanish 30 minutes per week.

KCBD-TV, Lubbock, TX—Spanish 30 minutes per week.

KMLM, Odessa, TX—Spanish 4 hours per week.

KPEJ, Odessa, TX—Spanish 2 hours per week.

KXLN-TV, Rosenberg-Houston, TX—Spanish 164 hours per week.

KIDY, San Angelo, TX—Spanish 1 hour per week.

KWEX-TV, San Antonio, TX—Spanish 148 hours per week.

KVCT, Victoria, TX—Spanish 1 hour per week.

KRGV-TV, Weslaco, TX—Spanish 1.75 hours per week.

WVVI, Manassas, VA—Korean 3 hours per week.

KTZZ-TV, Seattle, WA—Japanese 5 hours per week.

WPRV-TV, Fajardo, PR—Spanish 26 hours per week.

WSVI, Christiansted, VI—Spanish 2-5 hours per week.

Foreign Language Programming on U.S. Public/Educational TV Stations

KYUK-TV, Bethel, AK—Eskimo 3 hours per week.

KAET, Phoenix, AZ—Japanese 1 hour per week, Spanish 1 hour per week.

KUAT-TV, Tucson, AZ—Spanish 30 minutes per week.

KRCB-TV, Cotati, CA—Spanish 30 minutes per week.

KLCS, Los Angeles, CA—Spanish 6.5 hours per week, German 1 hour per week, French 30 minutes per week, Italian 30 minutes per week, Japanese 30 minutes per week.

KNXT, Visalia, CA—Portugese 7.5 hours per week, Spanish 6 hours per week, Armenian 1 hour per week, Hmong 1 hour per week, Lao 30 minutes per week.

KRMT, Denver, CO—Spanish 4 hours per week.

WBCC, Cocoa, FL—Spanish 3 hours per week.

WLRN-TV, Miami, FL—Spanish 6 hours per week.

WMFE-TV, Orlando, FL—Spanish 60 hours per week.

WFWA, Fort Wayne, IN—European Journal 30 minutes per week, Spanish 30 minutes per week.

KOOD, Hays-Russell-Great Bend-Salina, KS—Spanish 3 hours per week.

KLPA-TV, Alexandria, LA—French 1.5 hours per week.

WLPB-TV, Baton Rouge, LA—French 1.5 hours per week.

KLPB-TV, Lafayette, LA—French 1.5 hours per week.

KLTL-TV, Lake Charles, LA—French 1.5 hours per week.

WLAE-TV, New Orleans, LA—German 30 minutes per week, Spanish 30 minutes per week.

KLTS-TV, Shreveport, LA—French 1.5 hours per week.

WNJS, Camden, NJ—Spanish 1 hour per week.

WNJN, Montclair, NJ—Spanish 1 hour per week.

WNJB, New Brunswick, NJ—Spanish 1 hour per week.

WNJT, Trenton, NJ—Spanish 1 hour per week.

KRWG-TV, Las Cruces, NM—Spanish 1 hour per week.

WMHQ, Albany-Schenectady, NY—French 1 hour per week, German 1 hour per week, Russian 1 hour per week, Spanish 1 hour per week.

WNYC-TV, New York, NY—Italian 17 hours per week, Japanese 15 hours per week, Korean 5 hours per week, Chinese 4 hours per week, Farsi 2 hours per week, Polish 1.5 hours per week, Ukranian 1 hour per week, Portugese 30 minutes per week.

WNYE-TV, New York, NY—Chinese 6 hours per week, Korean 6 hours per week.

WXXi-TV, Rochester, NY—Spanish 1 hour per week.

WMHT, Schenectady-Albany-Troy, NY—French 1 hour per week.

KRSC-TV, Claremore, OK—Spanish 2 hours per week.

WLVT-TV, Allentown-Bethlehem-Easton, PA—Spanish 30 minutes per week.

WCTE, Cookeville, TN—German 30 minutes per week, Spanish 30 minutes per week.

KEDT-TV, Corpus Christi, TX—Spanish 1.5 hours per week.

KDTN, Denton, TX—Spanish 1 hour per week.

KSCE, El Paso, TX—Spanish 44.5 hours per week.

KMBH, Harlingen, TX—Spanish 1 hour per week.

KBYU-TV, Provo, UT—French 30 minutes per week, German 30 minutes per week, Spanish 30 minutes per week.

WNVC, Fairfax, VA—Chinese 8 hours per week, Farsi 7 hours per week, French 4 hours per week, Korean 3 hours per week, Japanese 2 hours per week, Pakistan 2 hours per week, Urdu 2 hours per week, Hindi 1 hour per week.

WMVS, Milwaukee, WI—Spanish 5 hours per week.

WMVT, Milwaukee, WI—Spanish 5 hours per week.

WNPB-TV, Morgantown, WV—French 30 minutes per week, Spanish 30 minutes per week.

KGTF, Agana, GU—Filipino 1 hour per week.

WMTJ, Fajardo, PR—Spanish 117 hours per week, English 51 hours per week, French 1 hour per week.

WQTO, Ponce, PR—Spanish 29 hours per week, English 12.5 hours per week.

NIELSEN GEOGRAPHIC REGIONS SUMMARY

TV OWNERSHIP BY REGIONS AND STATES
1995 vs. 1960

Region	JANUARY 1995			SPRING 1960		
	Total HSHLDS	TV HSHLDS	% TV	Total HSHLDS	TV HSHLDS	% TV
NORTHEAST	19,190,300	18,896,310	98			
New England	4,990,800	4,923,930	99	12,859,800	10,548,160	82.0
Connecticut	1,228,400	1,213,810	99	2,949,800	2,374,400	80.5
Maine	474,600	467,770	99	688,800	565,490	82.1
Massachusetts	2,265,000	2,235,210	99	263,200	188,510	71.6
New Hampshire	422,100	416,070	99	1,474,200	1,212,460	82.2
Rhode Island	380,700	376,860	99	164,200	124,510	75.8
Vermont	220,000	214,210	97	249,800	213,390	85.4
Middle Atlantic	14,199,500	13,972,380	98	109,600	70,040	63.9
New Jersey	2,868,900	2,838,110	99	9,910,000	8,173,760	82.5
New York	6,706,200	6,575,640	98	1,672,100	1,404,970	84.0
Pennsylvania	4,624,400	4,558,630	99	5,011,400	4,139,470	82.6
				3,226,500	2,629,320	81.5
NORTH CENTRAL	23,211,300	22,905,000	99	14,816,100	11,630,760	78.5
East North Central	16,198,400	15,995,850	99	10,232,500	8,463,740	82.7
Illinois	4,335,100	4,274,700	99	2,983,300	2,445,000	82.0
Indiana	2,169,300	2,138,000	99	1,348,000	1,073,630	79.6
Michigan	3,531,500	3,491,810	99	2,148,000	1,805,000	84.0
Ohio	4,245,000	4,196,420	99	2,670,500	2,328,000	87.2
Wisconsin	1,917,500	1,894,920	99	1,082,700	812,110	75.0
West North Central	7,012,900	6,909,200	99	4,583,600	3,167,020	69.1
Iowa	1,096,100	1,081,980	99	830,600	635,180	76.5
Kansas	986,500	970,950	98	688,900	435,330	63.2
Minnesota	1,742,700	1,717,910	99	929,200	661,450	71.2
Missouri	2,044,600	2,011,340	98	1,332,500	973,720	73.1
Nebraska	624,600	616,690	99	433,100	290,390	67.0
North Dakota	245,700	242,130	99	169,900	84,400	49.7
South Dakota	272,700	268,200	98	199,400	86,550	43.4
SOUTH	34,118,400	33,569,070	98	13,723,000	8,440,010	61.5
South Atlantic	17,794,400	17,528,700	99	6,179,800	4,030,450	65.2
Delaware	265,400	261,750	99	1,089,900	687,440	63.1
District of Columbia	234,200	228,180	97	108,300	92,960	85.8
Florida	5,593,800	5,510,530	99	253,000	209,990	83.0
Georgia	2,610,500	2,572,520	99	948,900	584,880	61.6
Maryland	1,848,000	1,826,770	99	748,700	607,820	81.2
North Carolina	2,727,500	2,685,580	98	1,041,200	620,290	59.6
South Carolina	1,352,000	1,332,250	99	559,500	308,190	55.1
Virginia	2,453,900	2,415,260	98	927,900	614,850	66.3
West Virginia	709,100	695,860	98	502,400	304,030	60.5
East South Central	5,983,400	5,883,570	98	3,072,700	1,655,700	53.9
Alabama	1,597,400	1,572,620	98	803,200	444,070	55.3
Kentucky	1,443,600	1,418,160	98	811,900	463,810	57.1
Mississippi	952,300	932,140	98	558,600	211,820	37.9
Tennessee	1,990,100	1,960,650	99	899,000	536,000	59.6
West South Central	10,340,600	10,156,800	98	4,470,500	2,753,860	61.6
Arkansas	942,800	924,050	98	509,600	234,610	46.0
Louisiana	1,546,900	1,522,980	98	804,400	488,110	60.7
Oklahoma	1,257,200	1,234,500	98	668,500	444,930	66.6
Texas	6,593,700	6,475,270	98	2,488,000	1,586,210	63.8
WEST	20,489,000	19,990,300	98	7,385,700	4,876,400	66.0
Mountain	5,692,000	5,557,960	98	1,715,100	882,560	51.5
Arizona	1,550,000	1,512,260	98	292,200	168,460	57.7
Colorado	1,460,600	1,431,210	98	465,900	271,050	58.2
Idaho	414,200	402,900	97	173,800	87,570	50.4
Montana	329,600	319,920	97	200,400	63,260	31.6
Nevada	565,200	554,060	98	71,200	33,010	46.4
New Mexico	597,800	578,710	97	210,100	89,830	42.8
Utah	596,800	585,310	98	209,400	145,630	69.5
Wyoming	177,800	173,590	98	92,100	23,750	25.8
Pacific	14,797,000	14,432,340	98	5,670,600	3,993,840	70.4
California	10,951,200	10,697,410	98	4,312,300	3,177,350	73.7
Oregon	1,214,700	1,181,240	97	537,700	285,550	53.1
Washington	2,079,000	2,019,860	97	820,600	530,940	64.7
Alaska	160,800	154,160	96	—	—	—
Hawaii	391,300	379,670	97	—	—	—
TOTAL CONTINENTAL U.S.	96,456,900	94,826,900	98	48,784,600	35,495,330	72.8
TOTAL U.S.	97,009,000	95,360,730	98	—	—	—

Notes: Figures for Continental U.S. exclude Alaska & Hawaii. Figures for Alaska include Anchorage & Fairbanks DMA's only.

Television Households by States and Counties

A. C. Nielsen Data as of September 1994.
Household Estimates compiled by Market Statistics Inc.
Figures updated from 1990 U.S. Census.

Reprinted with permission of copyright holder, A. C. Nielsen Co.

State and County	Total Households	TV Households Number	%
ALABAMA			
Autauga	13,400	13,190	98
Baldwin	43,000	42,280	98
Barbour	8,900	8,710	98
Bibb	6,200	5,960	96
Blount	15,400	15,180	99
Bullock	3,800	3,640	96
Butler	7,900	7,740	98
Calhoun	44,200	43,640	99
Chambers	14,200	13,990	99
Cherokee	7,900	7,700	97
Chilton	13,000	12,800	98
Choctaw	8,000	5,800	97
Clarke	8,800	9,530	97
Clay	5,100	4,890	96
Cleburne	4,800	4,690	98
Coffee	16,100	15,820	98
Collier	20,800	20,450	98
Colbert	5,400	5,260	97
Conner	5,400	4,010	98
Coosa	4,100	14,500	98
Covington	14,800	5,210	98
Crenshaw	5,300	27,370	99
Cullman	27,600	18,350	99
Dale	18,600	16,450	98
Dallas	16,800	21,790	99
De Kalb	22,100	18,490	98
Elmore	18,800	12,500	98
Escambia	12,700	38,880	99
Etowah	39,400	6,890	98
Fayette	7,000	11,130	98
Franklin	11,300	8,470	99
Geneva	9,600	3,480	94
Greene	3,700	5,540	96
Hale	5,800	6,000	98
Henry	6,100	32,610	99
Houston	33,000	18,500	98
Jackson	18,900	255,960	99
Jefferson	259,200	5,870	98
Lamar	6,000	32,200	98
Lauderdale	32,700	11,860	98
Lawrence	12,100	34,500	98
Lee	35,300	21,890	99
Limestone	22,100	3,870	97
Lowndes	4,000	8,430	96
Macon	8,600	102,910	99
Madison	103,900	7,940	97
Marengo	8,200	11,140	98
Marion	11,400	29,760	98
Marshall	30,300	143,430	99
Mobile	145,300	8,470	97
Monroe	8,700	61,090	99
Montgomery	82,100	40,950	99
Morgan	4,100	3,930	96
Perry	4,100	7,650	98
Pickens	7,800	10,850	98
Pike	11,100	7,870	98
Randolph	8,000	18,870	98
Russell	19,300	19,870	98
Saint Clair	20,200	41,870	99
Shelby	42,300	5,250	97
Sumter	5,400	26,340	98
Talladega	26,800	14,910	98
Tallapoosa	15,200	57,840	98
Tuscaloosa	68,000	26,010	99
Walker	26,400	6,650	97
Washington	5,800	4,320	96
Wilcox	4,500	8,580	99
Winston	8,700		
TOTALS	1,572,620	1,597,400	98

State and County	Total Households	TV Households Number	%
ALASKA			
Anchorage	94,800	92,500	98
Fairbanks	32,500	31,160	96
Kona Peninsula	16,600	15,050	91
Matanuska-Sustina	16,900	15,450	91
TOTALS	154,160	160,800	96

State and County	Total Households	TV Households Number	%
ARIZONA			
Apache North	13,500	11,270	83
Apache South	3,800	3,170	83
Cochise	38,000	36,700	97
Coconino	34,000	31,660	93
Gila	17,300	16,820	97
Graham	8,700	8,300	95
Greenlee	2,900	2,830	98

State and County	Total Households	TV Households Number	%
La Paz	6,800	5,620	97
Maricopa	814,500	899,140	98
Mohave	45,900	44,590	97
Navajo	24,200	21,720	90
Pima	293,500	287,310	98
Pinal	43,500	42,420	98
Santa Cruz	10,000	9,640	96
Yavapai	52,800	50,830	96
Yuma	41,600	40,340	97
TOTALS	1,512,260	1,550,000	98

State and County	Total Households	TV Households Number	%
ARKANSAS			
Arkansas	8,300	8,090	97
Ashley	9,100	8,970	99
Baxter	14,900	14,560	98
Benton	44,100	43,170	98
Boone	11,900	11,570	97
Bradley	4,500	4,400	98
Calhoun	2,200	2,150	98
Carroll	8,300	8,150	98
Chicot	5,400	5,220	97
Clark	7,700	7,540	98
Clay	7,500	7,330	98
Cleburne	8,700	8,540	98
Cleveland	2,900	2,850	98
Columbia	9,900	9,640	97
Conway	7,500	7,360	98
Craighead	28,100	27,650	98
Crawford	17,100	16,650	97
Crawford	17,400	17,050	98
Crittenden	6,700	6,580	98
Cross	3,600	3,520	98
Dallas	5,800	5,830	97
Desha	6,300	6,110	97
Draw	24,700	24,320	98
Faulkner	5,900	5,750	97
Franklin	4,100	3,930	96
Fulton	33,300	32,510	98
Garland	5,600	5,460	98
Grant	13,200	13,000	98
Greene	8,500	8,330	98
Hempstead	10,500	10,280	98
Hot Spring	5,200	5,060	97
Howard	12,200	11,930	98
Independence	5,100	4,980	98
Izard	7,600	7,450	98
Jackson	30,300	29,800	98
Jefferson	7,700	7,550	98
Johnson	3,600	3,480	97
Lafayette	6,800	6,570	97
Lawrence	4,500	4,340	96
Lee	4,000	3,930	98
Lincoln	5,200	5,090	98
Little River	7,700	7,540	98
Logan	15,200	14,920	98
Loneka	5,000	4,780	96
Madison	5,400	5,300	98
Marion	14,700	14,310	97
Miller	20,400	20,030	98
Mississippi	4,200	4,030	96
Monroe	3,300	3,250	98
Montgomery	3,800	3,740	98
Nevada	2,800	2,670	95
Newton	11,400	11,160	98
Ouachita	3,300	3,200	97
Perry	9,500	9,200	97
Phillips	3,900	3,800	97
Poinsett	9,200	9,000	98
Polk	7,200	6,910	96
Pope	19,000	18,270	96
Prairie	3,700	3,640	98
Pulaski	143,500	141,810	99
Randolph	6,700	6,520	97
Saline	25,700	25,480	99
Scott	4,300	4,220	98
Searcy	3,000	2,860	95
Sebastian	41,800	41,230	99
Sevier	5,400	5,290	98
Sharp	6,500	6,260	96
St. Francis	9,900	9,650	97
Stone	4,300	4,190	97
Union	18,000	17,790	99
Van Buren	6,100	5,970	98
Washington	48,400	48,420	98
White	21,700	21,440	99
Woodruff	3,500	3,400	97
Yell	7,400	7,280	98
TOTALS	924,050	942,800	98

TV Households

State and County	Total Households	TV Households Number	%
CALIFORNIA			
Alameda	495,200	480,840	97
Alpine	400	360	90
Amador	12,200	11,860	97
Butte	79,000	76,690	97
Calaveras	15,700	15,270	97
Colusa	6,000	5,880	98
Contra Costa	321,800	316,200	98
Del Norte	9,800	9,400	96
El Dorado East	12,500	11,740	94
El Dorado West	42,700	41,560	97
Fresno	247,700	243,240	98
Glenn	9,600	9,350	97
Humboldt	50,100	47,130	94
Imperial	37,800	36,620	97
Inyo	7,800	8,840	88
Kern East	28,100	26,810	95
Kern West	174,200	170,590	98
Kings	31,300	30,750	98
Lake	24,000	23,450	98
Lassen	8,500	8,500	97
Los Angeles	3,024,300	2,962,300	98
Madera	33,300	32,440	97
Marin	100,000	95,870	96
Mariposa	6,600	6,180	94
Mendocino	32,500	29,850	91
Merced	60,300	58,820	98
Modoc	3,800	3,670	97
Monc	4,300	3,780	88
Monterey	117,700	114,460	97
Napa	43,700	42,490	97
Nevada	34,700	33,640	97
Orange	864,000	850,440	98
Placer	75,200	74,060	98
Plumas	9,100	8,620	95
Riverside Central	103,400	100,990	98
Riverside East	5,800	5,600	97
Riverside West	359,100	351,700	98
Sacramento	431,700	423,800	98
San Benito	12,400	12,070	97
San Bernardino	528,900	518,270	98
San Diego	936,600	915,150	98
San Francisco	305,900	290,940	95
San Joaquin	168,600	165,160	98
San Luis Obispo	84,800	81,950	97
San Mateo	250,400	246,390	98
Santa Barbara North	62,200	60,880	98
Santa Barbara South	71,300	68,320	96
Santa Clara	630,400	618,680	98
Santa Cruz	84,400	80,350	95
Shasta	84,800	83,010	97
Sierra	1,300	1,220	94
Siskiyou	18,400	17,710	96
Solano East	74,200	73,210	99
Solano West	62,400	61,270	98
Sonoma	161,000	154,820	96
Stanislaus	138,000	135,120	98
Sutter	26,600	26,210	99
Tahama	21,000	20,590	98
Trinity	5,300	5,030	95
Tulare	108,300	106,120	98
Tuolumne	19,500	18,130	93
Ventura	224,100	219,820	98
Yolo	64,400	63,200	98
Yuba	21,800	21,200	97
TOTALS	10,697,410	10,951,200	98

State and County	Total Households	TV Households Number	%
COLORADO			
Adams	109,300	108,120	99
Alamosa	6,200	4,910	94
Archuleta	183,600	182,090	99
Archuleta	2,500	2,300	92
Baca	1,800	1,680	93
Bent	1,800	1,770	98
Boulder	102,300	98,690	96
Chaffee	5,000	4,810	96
Cheyenne	900	870	97
Clear Creek	3,400	3,280	96
Conejos	2,700	2,640	98
Costilla	1,300	1,230	95
Crowley	1,200	1,190	99
Custer	800	720	90
Delta	9,000	8,750	97
Denver	233,000	227,110	97
Dolores	600	570	95
Douglas	28,300	27,920	99
Eagle	10,500	10,160	97
El Paso	172,600	169,530	98
Ebert	4,200	4,110	98
Fremont	12,200	11,850	97
Garfield	13,200	12,840	97
Gilpin	1,400	1,380	99
Grand	3,500	3,300	94
Gunnison	4,200	3,860	92
Hinsdale	200	200	100
Huerfano	2,500	2,460	98
Jackson	600	590	98
Jefferson	187,300	184,960	99
Kiowa	700	680	97
Kit Carson	3,000	2,960	99
La Plata	14,000	13,340	95
Lake	2,600	2,520	97
LaTimer	84,000	82,010	98
Las Animas	5,500	5,350	97
Lincoln	1,800	1,750	97
Logan	7,000	6,840	98
Mesa	41,900	41,110	98
Mineral	200	170	85
Moffat	4,300	4,190	97

State and County	Total Households	TV Households Number	%
Montezuma	7,400	7,210	97
Montrose	10,600	10,360	98
Morgan	9,100	8,980	99
Otero	7,700	7,510	99
Ouray	900	870	97
Park	3,400	3,280	96
Phillips	1,700	1,690	99
Pitkin	6,500	6,190	95
Prowers	5,200	5,020	97
Pueblo	50,100	49,470	99
Rio Blanco	2,500	2,470	99
Rio Grande	4,300	4,220	98
Routt	6,400	6,200	97
Saguache	1,800	1,670	93
San Juan	300	300	100
San Miguel	2,000	1,770	89
Sedgwick	1,100	1,090	99
Summit	6,300	5,850	93
Teller	5,700	5,620	99
Washington	1,900	1,820	96
Weid	51,900	51,100	98
Yuma	3,700	3,610	98
TOTALS	1,431,210	1,460,600	98

State and County	Total Households	TV Households Number	%
CONNECTICUT			
Fairfield	300,100	296,890	99
Hartford	323,500	320,270	99
Litchfield	68,600	67,430	98
Middlesex	56,300	55,360	98
New Haven	304,700	301,260	99
New London	91,700	90,160	98
Tolland	45,500	44,910	99
Windham	38,000	37,530	99
TOTALS	1,213,810	1,228,400	99

State and County	Total Households	TV Households Number	%
DELAWARE			
Kent	41,700	40,900	98
New Castle	175,100	173,030	99
Sussex	48,600	47,820	98
TOTALS	261,750	265,400	99

State and County	Total Households	TV Households Number	%
DISTRICT OF COLUMBIA			
District Of Columbia	234,200	228,180	97
TOTALS	228,180	234,200	97

State and County	Total Households	TV Households Number	%
FLORIDA			
Alachua	77,300	74,960	97
Baker	6,100	6,010	99
Bay	53,900	53,180	99
Bradford	7,300	7,130	98
Brevard	183,700	181,480	99
Broward	576,000	570,180	99
Calhoun	4,100	4,000	98
Charlotte	56,300	55,810	99
Citrus	46,500	45,430	98
Clay	41,200	40,780	99
Collier	72,400	71,050	98
Columbia	17,300	16,920	98
Dade	717,100	703,910	98
De Soto	8,600	8,450	98
Dixie	4,500	4,290	95
Duval	277,100	273,250	99
Escambia	104,800	103,250	99
Flagler	15,200	14,840	98
Franklin	3,700	3,550	96
Gadsden	14,500	14,220	98
Gilchrist	4,000	3,900	98
Glades	3,100	2,940	95
Guilf	4,500	4,420	98
Hamilton	3,800	3,690	97
Hardee	6,900	6,770	98
Hendry	9,400	9,180	98
Hernando	49,500	48,700	98
Highlands	32,600	31,750	97
Hillsborough	347,600	342,840	99
Holmes	6,200	6,050	98
Indian River	41,600	40,970	98
Jackson	14,600	14,320	98
Jefferson	4,500	4,370	97
Lafayette	2,000	1,910	96
Lake	72,500	71,570	99
Lee	155,700	154,220	99
Leon	82,600	80,580	98
Levy	11,000	10,670	97
Liberty	1,700	1,580	93
Madison	6,100	5,940	97
Manatee	98,400	97,010	99
Marion	90,400	88,760	98
Martin	46,600	45,790	98
Monroe	35,900	34,810	97
Nassau	18,100	17,850	99
Okaloosa	59,700	58,820	99
Okeechobee	10,900	10,640	98
Orange	283,700	279,530	99
Osceola	47,100	46,620	99
Palm Beach North	245,300	241,690	99
Palm Beach South	166,500	164,250	99
Pasco	130,700	129,070	99
Pinellas	392,100	387,630	99
Polk	171,000	168,610	99
Putnam	26,800	26,270	98

State and County	Total Households	TV Households Number	%
Santa Rosa	35,100	34,480	98
Sarasota	134,400	132,560	99
Seminole	122,600	121,390	99
St. Johns	37,700	37,200	99
St. Lucie	66,200	65,000	98
Sumter	13,600	13,440	99
Suwannee	11,200	10,820	97
Taylor	6,500	6,300	97
Union	2,700	2,630	97
Volusia	166,100	165,780	99
Wakulla	5,900	5,780	98
Walton	12,300	12,040	98
Washington	6,800	6,650	98
TOTALS	5,510,530	5,593,800	99

GEORGIA

Appling	6,300	6,110	97
Atkinson	2,200	2,130	97
Bacon	3,500	3,410	97
Baker	1,300	1,270	98
Baldwin	12,800	12,580	98
Banks	4,100	4,050	99
Barrow	12,200	12,120	99
Bartow	29,200	22,930	99
Ben Hill	6,300	6,140	97
Berrien	5,300	5,110	96
Bibb	59,000	58,200	99
Bleckley	3,800	3,760	99
Brantley	4,200	4,060	97
Brooks	5,400	5,340	99
Bryan	6,500	6,480	98
Bufoch	16,400	16,070	98
Burke	7,300	7,100	97
Burts	5,100	4,990	98
Calhoun	1,800	1,740	97
Camden	12,900	12,700	98
Candler	3,200	3,130	98
Carroll	27,700	27,430	99
Catoosa	17,000	18,870	99
Charlton	3,100	3,040	98
Chatham	85,900	84,570	98
Chatahoochee	2,800	2,790	100
Chatooga	8,500	8,370	98
Cherokee	40,400	39,950	99
Clarke	34,600	33,450	97
Clay	1,200	1,160	97
Clayton	71,300	70,820	99
Clinch	2,200	2,160	98
Cobb	201,300	199,590	99
Coffee	11,400	11,170	98
Colquitt	13,300	13,090	98
Columbia	26,700	26,470	99
Cook	4,800	4,750	99
Coweta	22,700	22,360	98
Crawford	3,200	3,120	98
Crawford	7,600	7,460	98
Crisp	4,900	4,790	98
Dade	4,000	3,830	98
Dawson	227,800	225,730	99
De Kalb	8,300	8,160	98
Decatur	6,700	6,620	99
Dodge	3,600	3,410	97
Dooly	34,700	34,230	99
Dougherty	27,800	27,540	99
Douglas	4,200	4,130	98
Early	800	780	98
Echols	10,200	9,980	98
Effingham	7,200	7,060	98
Elbert	7,600	7,480	98
Emanuel	3,500	3,440	98
Evans	6,800	6,530	96
Fannin	26,700	26,310	99
Fayette	31,400	30,730	98
Floyd	19,800	19,580	99
Forsyth	5,700	6,600	99
Franklin	277,300	272,920	98
Fulton	5,800	5,640	97
Gilmer	800	790	99
Glascock	25,400	24,940	98
Glynn	13,600	13,490	99
Gordon	7,600	7,500	99
Grady	4,400	4,330	98
Greene	159,100	157,250	99
Gwinnett	10,900	10,680	98
Habersham	38,700	38,050	98
Hall	2,800	2,720	97
Hancock	8,600	8,480	99
Haralson	6,800	6,610	97
Harris	7,900	7,860	99
Hart	3,600	3,550	99
Heard	25,600	25,250	99
Henry	36,100	35,710	99
Houston	3,100	3,060	99
Invin	11,900	11,720	98
Jackson	3,200	3,130	98
Jasper	4,400	4,310	98
Jeff Davis	6,200	5,970	96
Jefferson	3,000	2,930	98
Jenkins	3,000	2,930	98
Johnson	7,800	7,700	99
Jones	5,100	5,020	98
Lamar	2,000	1,930	97
Lanier	15,300	14,850	97
Laurens	5,900	5,800	98
Lee	17,400	17,070	98
Liberty	2,900	2,850	98
Lincoln	2,400	2,340	98
Long	27,800	27,380	98
Lowndes	5,700	5,550	97
Lumpkin	4,400	4,190	95
Macon			

State and County	Total Households	TV Households Number	%
Madison	8,300	8,150	98
Marion	2,000	1,840	92
McDuffie	7,900	7,770	98
McIntosh	3,400	3,300	97
Meriwether	7,800	7,580	98
Milledgeville	2,300	2,250	98
Mitchell	7,000	6,860	98
Monroe	6,400	6,330	99
Montgomery	2,500	2,430	97
Morgan	4,500	4,440	99
Murray	10,800	10,710	99
Muscogee	70,200	69,340	99
Newton	18,700	16,450	99
Oconee	6,800	6,700	99
Oglethorpe	3,800	3,750	98
Paulding	17,900	17,630	98
Peach	7,600	7,490	99
Pickens	6,000	5,940	99
Pierce	5,100	5,010	98
Pike	3,900	3,820	98
Polk	13,200	13,090	99
Pulaski	3,100	3,050	98
Pulnam	6,000	5,890	98
Quitman	900	870	97
Rabun	5,000	4,810	96
Randolph	2,900	2,850	98
Richmond	77,200	76,050	99
Rockdale	22,000	21,650	98
Schley	1,300	1,280	98
Scriven	5,100	5,010	98
Seminole	3,100	3,050	98
Spalding	20,900	20,700	99
Stephens	9,600	9,540	99
Stewart	2,000	1,940	97
Sumter	10,800	10,610	98
Talbot	2,400	2,350	98
Taliaferro	700	690	99
Taltnall	5,800	5,680	98
Taylor	2,800	2,720	97
Telfair	4,100	4,000	98
Terrill	3,700	3,640	98
Thomas	15,100	14,820	98
Tift	12,800	12,520	98
Toombs	9,200	8,950	97
Towns	3,100	3,020	97
Treuten	2,200	2,100	95
Troup	21,500	21,180	99
Turner	3,000	2,950	98
Twiggs	3,300	3,230	98
Union	5,400	5,260	97
Upson	10,000	9,850	99
Walker	22,800	22,440	98
Walton	15,100	14,930	99
Ware	13,200	12,950	98
Warren	2,100	2,060	98
Washington	6,800	6,670	98
Wayne	8,500	8,380	99
Webster	800	780	98
Wheeler	1,800	1,750	97
White	5,600	5,510	98
Whitfield	28,400	28,040	99
Wilcox	2,500	2,460	98
Wilkes	4,000	3,870	97
Wilkinson	3,600	3,520	98
Worth	7,400	7,250	98
TOTALS	2,572,520	2,610,500	99

HAWAII

Hawaii	49,300	47,440	96
Honolulu	285,400	278,810	98
Kauai	18,100	16,650	92
Maui	38,500	36,970	96

TOTALS	379,670	381,300	97
---------------	----------------	----------------	-----------

IDAHO

Ada	91,800	90,470	98
Adams	1,300	1,240	95
Bannock	25,800	25,330	98
Bear Lake	2,100	2,060	98
Benewah	3,400	3,270	96
Bingham	13,100	12,870	98
Blaine	7,100	6,830	96
Boise	1,800	1,690	94
Bonner	12,300	11,650	95
Bonneville	28,700	28,280	99
Boundary	3,400	3,050	90
Butte	1,000	990	99
Butte	300	300	100
Camas	36,200	35,310	98
Canyon	2,400	2,280	95
Caribou	7,000	6,810	97
Cassia	300	270	90
Clark	3,400	3,300	97
Clearwater	1,500	1,430	95
Custer	7,300	7,090	97
Elmore	3,200	3,140	98
Franklin	3,700	3,630	98
Fremont	5,100	4,960	97
Gem	5,000	4,900	98
Gooding	5,700	5,340	94
Idaho	5,600	5,460	98
Jefferson	5,900	5,800	98
Jerome	32,600	31,780	97
Kootenai	12,700	11,620	91
Latah	3,200	2,920	91
Lemhi			

(continued on next page)

TV Households

State and County	Total Households	TV Households Number	%
IDAHO—(Continued)			
Lewis	1,600	1,550	97
Lincoln	1,300	1,270	98
Madison	8,200	5,960	98
Minidoka	7,000	6,810	97
Nez Perce	15,200	14,830	98
Oneida	1,200	1,180	98
Owyhee	3,000	2,880	96
Payette	7,200	7,040	98
Power	2,700	2,630	97
Shoshone	6,600	6,450	97
Teton	1,400	1,380	99
Twin Falls	22,200	21,670	98
Valley	3,000	2,720	91
Washington	3,600	3,460	96
TOTALS	402,900	414,200	97

ILLINOIS			
Adams	25,800	25,460	99
Alexander	4,200	4,110	98
Bond	5,700	5,620	99
Boone	12,100	11,820	99
Brown	1,700	1,670	98
Bureau	13,700	13,540	99
Calhoun	2,000	1,980	99
Cass	6,500	6,500	99
Champaign	5,100	5,050	99
Christian	66,300	64,840	98
Clark	13,300	13,160	99
Clay	6,400	6,350	99
Clinton	6,700	5,590	98
Coles	11,700	11,630	99
Cook	19,400	19,080	98
Crawford	1,898,100	1,868,300	98
Cumberland	7,400	7,310	99
De Kalb	4,000	3,900	98
De Witt	28,000	27,750	99
Douglas	6,500	6,430	99
Du Page	7,200	7,100	99
Edgar	308,800	306,210	99
Edwards	7,700	7,600	99
Effingham	3,000	2,980	99
Fayette	12,000	11,850	99
Ford	7,700	7,490	97
Franklin	5,400	5,350	99
Fulton	16,100	15,910	99
Gallatin	14,400	14,240	99
Greene	2,700	2,680	99
Grundy	5,900	5,760	98
Hamilton	13,100	12,950	99
Hancock	3,500	3,390	97
Hardin	8,300	8,210	99
Henderson	2,100	2,060	98
Henry	3,500	3,500	100
Iroquois	19,400	19,300	99
Jackson	12,000	11,840	99
Jasper	23,800	23,270	98
Jefferson	4,000	3,960	99
Jersey	14,700	14,500	99
Jo Daviess	7,800	7,740	99
Johnson	8,400	8,270	98
Kane	3,400	3,330	98
Kankakee	118,400	116,530	98
Kandall	35,900	35,530	99
Knox	14,500	14,460	100
La Salle	21,900	21,640	99
Lake	42,500	42,060	99
Lawrence	193,500	191,600	99
Lee	6,100	5,930	97
Livingston	12,700	12,530	99
Logan	13,900	13,670	98
Macon	10,300	10,190	99
Maccoupin	46,200	45,600	99
Madison	18,600	18,460	99
Marion	98,100	96,870	99
Marshall	16,400	16,150	98
Mason	4,900	4,850	99
Massac	6,200	5,120	99
McDonough	6,100	6,020	99
McHenry	12,400	12,180	98
McLean	73,400	72,640	99
Menard	50,400	49,470	98
Mercer	4,200	4,160	99
Monroe	8,600	8,540	99
Montgomery	9,100	8,990	99
Morgan	11,400	11,270	99
Moultrie	13,600	13,410	99
Moutrie	5,100	5,040	99
Ogle	18,100	17,920	99
Peoria	71,800	70,690	98
Perry	8,300	8,070	97
Platt	6,100	6,050	99
Pike	7,000	6,920	99
Pope	1,600	1,540	96
Pulaski	2,900	2,840	98
Putnam	2,200	2,150	98
Randolph	12,000	11,800	98
Richland	6,400	6,270	98
Rock Island	60,100	59,550	99
Saline	10,900	10,750	99
Sangamon	75,700	74,670	99
Schuyler	3,000	2,950	98
Scott	2,200	2,180	99
Shelby	8,600	8,490	99
St. Clair	96,200	94,640	98
Stark	2,500	2,490	100
Stephenson	19,400	19,230	99
Tazewell	48,900	48,200	99

State and County	Total Households	TV Households Number	%
Union	7,200	7,080	98
Vermilion	33,600	33,430	99
Wabash	5,000	4,920	98
Warren	7,300	7,230	99
Washington	5,800	5,700	98
Wayne	5,900	5,800	99
White	8,500	8,410	99
Whiteside	23,200	23,020	99
Will	126,800	125,530	99
Williamson	23,700	23,300	98
Winnemago	102,100	100,840	99
Woodford	11,900	11,450	96
TOTALS	4,274,700	4,335,100	99

INDIANA			
Adams	11,100	10,850	98
Allen	119,000	117,760	99
Bartholomew	25,500	25,110	98
Benton	3,500	3,450	99
Boone	5,300	5,210	98
Brown	14,400	14,260	99
Carroll	5,900	5,830	99
Cass	7,500	7,220	96
Clark	15,000	14,820	99
Clay	34,700	34,070	98
Clinton	9,700	9,510	98
Crawford	12,300	12,040	98
Daviess	3,700	3,510	95
De Kalb	10,300	9,550	93
Dearborn	13,900	13,760	99
Decatur	15,400	15,150	98
Delaware	8,800	8,630	98
Dubois	46,400	45,780	99
Elkhart	14,100	13,980	99
Fayette	59,700	58,090	97
Floyd	10,100	9,900	98
Fountain	26,400	26,070	99
Franklin	8,800	8,640	98
Fulton	7,200	7,090	98
Gibson	7,600	7,560	99
Grant	12,500	12,320	99
Greene	27,700	27,230	98
Hamilton	12,700	12,490	98
Hancock	47,400	47,000	99
Harrison	17,400	17,140	99
Hendricks	11,500	11,360	99
Henry	28,400	28,150	99
Howard	18,900	18,680	98
Huntington	32,900	32,510	99
Jackson	13,500	13,430	99
Jasper	14,800	14,450	98
Jay	9,000	8,870	99
Jefferson	8,400	8,250	98
Jennings	11,400	11,240	99
Johnson	8,800	8,750	99
Knox	35,600	35,240	99
Kosciusko	15,400	15,170	99
La Porte	24,300	23,950	99
Lagrange	39,900	39,620	99
Lake	10,000	9,420	94
Lawrence	174,900	172,490	99
Madison	16,900	16,560	98
Marion	50,500	50,020	99
Marshall	337,100	333,190	99
Martin	16,200	15,960	99
Miami	3,800	3,620	95
Monroe	13,800	13,560	98
Montgomery	41,500	40,100	97
Morgan	13,800	13,720	99
Newton	20,800	20,500	99
Noble	5,100	5,050	99
Ohio	14,200	14,060	99
Orange	2,000	1,850	93
Owen	7,100	7,000	98
Parke	7,200	6,970	97
Perry	5,900	5,820	99
Pike	6,800	6,740	99
Porter	4,900	4,820	98
Posey	49,300	48,850	99
Pulaski	9,600	9,510	99
Putnam	4,800	4,740	99
Randolph	10,800	10,560	98
Ripley	10,500	10,400	99
Rush	9,400	9,270	99
Scott	6,600	6,500	98
Shelby	8,200	8,020	98
Spencer	15,400	15,170	99
St. Joseph	7,200	7,200	97
Starka	96,800	95,860	99
Steuben	8,300	8,130	98
Sullivan	11,300	11,140	99
Switzerland	7,300	7,240	99
Tipton	2,900	2,870	99
Tipppecanoe	2,900	2,870	99
Tipton	48,400	47,200	98
Union	6,000	5,920	99
Vanderburgh	2,600	2,530	97
Vermilion	68,900	68,270	99
Vigo	6,600	6,520	99
Wabash	40,700	40,180	99
Warren	12,700	12,450	98
Warrick	3,000	2,970	99
Washington	17,200	17,070	99
Wayne	9,200	9,020	98
Wells	28,000	27,550	98
White	9,900	9,610	97
Whitley	9,300	9,230	99
Whitley	10,900	10,780	99
TOTALS	2,138,000	2,169,300	99

State and County	Total Households	TV Households Number	%	State and County	Total Households	TV Households Number	%
IOWA							
Adair	3,400	3,390	100	Barton	11,100	11,020	99
Adams	2,000	1,980	99	Bourbon	5,800	5,690	98
Allamakee	5,300	5,220	98	Brown	4,300	4,100	95
Appanoosa	5,700	5,620	99	Butler	19,900	19,640	99
Audubon	2,900	2,870	99	Chase	1,200	1,160	97
Benton	8,900	8,820	99	Chautauqua	1,800	1,760	98
Black Hawk	47,700	47,290	99	Cherokee	8,500	8,390	99
Boone	9,900	9,870	100	Cheyenne	1,400	1,380	99
Bremer	8,400	8,340	99	Clark	1,000	990	99
Buchanan	7,600	7,500	99	Clay	3,600	3,560	99
Buena Vista	7,600	7,540	99	Cloud	4,200	4,090	97
Butler	6,100	5,960	98	Coffey	3,400	3,300	97
Calhoun	4,700	4,690	100	Comanche	900	890	99
Carroll	8,100	8,140	99	Cowley	13,700	13,510	99
Cass	6,200	6,200	100	Crawford	14,900	14,690	99
Cedar	7,000	6,970	100	Decatur	1,600	1,580	99
Cerro Gordo	19,700	19,520	99	Dickinson	7,900	7,790	99
Cherokee	5,400	5,370	99	Doniphan	3,100	3,090	100
Chickasaw	5,000	4,930	99	Douglas	33,100	32,150	97
Clarke	3,300	3,250	98	Edwards	1,600	1,580	99
Clay	7,200	7,150	99	Elk	1,400	1,320	94
Clayton	7,200	7,040	98	Ellis	10,000	9,910	99
Clinton	20,000	19,840	99	Ellsworth	2,500	2,480	99
Crawford	8,500	8,430	99	Finney	11,500	11,350	99
Dallas	12,100	11,870	99	Ford	10,200	10,050	99
Davis	3,100	3,050	98	Franklin	8,500	8,360	98
Decatur	3,100	3,020	97	Geary	11,400	11,140	98
Delaware	8,800	8,730	99	Gove	1,300	1,210	93
Des Moines	17,300	17,110	99	Graham	1,400	1,370	98
Dickinson	6,700	6,670	100	Grant	2,600	2,530	97
Dubuque	31,600	31,270	99	Gray	1,900	1,830	96
Emmet	4,500	4,450	99	Greeley	700	680	97
Fayette	8,400	8,270	98	Greenwood	3,100	3,060	99
Floyd	6,700	6,600	99	Hamilton	900	880	98
Franklin	4,500	4,440	99	Harper	3,000	2,960	99
Fremont	3,200	3,160	99	Harvey	11,700	11,470	98
Greene	4,100	4,070	99	Haskell	1,400	1,350	96
Grundy	4,700	4,640	99	Hodgeman	800	790	99
Guthrie	4,700	4,640	99	Jackson	4,300	4,250	99
Hamilton	6,400	6,360	99	Jefferson	6,100	6,040	99
Hancock	4,900	4,840	99	Jewell	1,600	1,580	99
Hardin	7,300	7,230	99	Johnson	156,800	155,370	99
Harrison	5,600	5,540	99	Keary	1,400	1,370	98
Henry	7,200	7,030	98	Kingman	3,100	3,070	99
Howard	3,900	3,840	99	Kiowa	1,400	1,320	94
Humboldt	4,300	4,230	98	Labette	8,900	8,780	99
Ida	3,200	3,180	99	Lane	1,000	990	99
Iowa	5,800	5,740	99	Leavenworth	22,900	22,530	98
Jackson	7,600	7,500	99	Lincoln	1,500	1,470	98
Jasper	14,100	13,940	99	Linn	3,200	3,060	96
Jefferson	6,700	6,580	98	Logan	1,200	1,180	98
Johnson	38,200	37,090	97	Lyon	12,800	12,500	98
Jones	7,800	7,530	97	Marion	4,900	4,590	94
Keokuk	4,600	4,510	98	Marshall	4,300	4,220	98
Kossuth	8,900	8,810	99	McPherson	10,400	9,950	96
Lee	15,200	14,990	99	Meade	1,600	1,590	99
Linn	68,900	68,100	99	Miami	9,100	8,940	98
Louisa	4,300	4,230	98	Mitchell	2,800	2,750	98
Lucas	3,700	3,650	99	Montgomery	15,500	15,220	98
Lyon	4,300	4,070	95	Moris	2,500	2,460	98
Madison	4,900	4,840	99	Morton	1,300	1,270	98
Mahaska	8,400	8,240	98	Nemaha	4,000	3,860	97
Marion	11,500	11,260	98	Neosho	6,600	6,540	99
Marshall	14,800	14,610	99	Ness	1,700	1,680	99
Mills	4,700	4,670	99	Norton	2,200	2,200	100
Mitchell	4,200	4,140	99	Osage	6,100	6,040	99
Monona	4,000	3,980	100	Osborne	2,000	1,960	98
Monroe	3,200	3,120	98	Ottawa	2,300	2,280	99
Montgomery	4,900	4,840	99	Pawnee	2,900	2,880	99
Muscatine	15,700	15,550	99	Phillips	2,700	2,660	99
O'Brien	8,000	7,960	99	Pottawatomie	6,300	6,200	98
Osceola	6,400	6,300	98	Pratt	3,900	3,840	99
Page	4,000	3,970	99	Rawlins	1,400	1,380	99
Palo Alto	8,700	8,640	99	Reno	24,300	23,800	98
Plymouth	3,800	3,780	99	Republic	2,600	2,760	99
Pocahontas	138,900	137,160	99	Rice	4,100	4,080	97
Polk	32,000	31,550	99	Riley	21,000	20,410	97
Pottawattamie	7,300	7,140	98	Rooks	2,300	2,290	100
Poweshiek	2,200	2,160	98	Rush	1,600	1,570	98
Ringgold	4,900	4,850	99	Russell	3,200	3,180	99
Sac	60,200	59,390	99	Saline	21,000	20,700	99
Scott	5,100	5,060	99	Scott	2,000	1,940	97
Shelby	10,400	10,060	97	Sedgwick	167,400	165,020	99
Sioux	27,000	26,570	98	Seward	6,700	6,610	99
Story	6,800	6,740	99	Shawnee	66,600	65,910	99
Tama	2,800	2,760	99	Sheridan	1,200	1,140	95
Taylor	5,200	5,140	99	Sherman	2,700	2,660	99
Union	3,000	2,980	99	Smith	2,000	1,960	98
Van Buren	14,500	14,320	99	Stafford	2,200	2,180	99
Wapello	13,600	13,550	100	Stanton	800	790	99
Warren	7,800	7,600	97	Stevens	1,900	1,850	97
Washington	2,900	2,840	98	Sumner	9,800	9,680	99
Wayne	16,000	15,840	99	Thomas	3,100	3,060	99
Webster	4,700	4,680	100	Trego	1,500	1,460	97
Winnebago	7,200	7,150	99	Wabasha	2,500	2,450	98
Winneshiek	38,600	38,270	99	Wallace	700	680	99
Woodbury	3,200	3,160	99	Washington	2,700	2,650	98
Worth	5,800	5,700	98	Wichita	1,000	950	95
Wright	5,800	5,700	98	Wilson	4,100	3,980	97
				Woodson	1,700	1,660	98
				Wyandotte	60,800	59,910	99
TOTALS	1,081,980	1,096,100	99	TOTALS	970,950	986,500	98
KANSAS				KENTUCKY			
Allen	5,500	5,430	99	Adair	6,100	5,880	96
Anderson	3,000	2,870	96	Allen	5,900	5,750	97
Atchison	6,100	6,010	99	Anderson	6,200	6,110	99
Barber	2,200	2,180	99				

(continued on next page)

TV Households

State and County	Total Households	TV Households Number	%
KENTUCKY—(Continued)			
Ballard	3,100	3,070	99
Barren	13,500	13,240	98
Bath	3,700	3,830	98
Bell	11,000	10,600	96
Boone	23,800	23,560	99
Bourbon	7,600	7,500	99
Boyd	20,100	19,940	99
Boyle	9,800	9,440	98
Bracken	3,000	2,970	99
Breathitt	5,300	4,820	91
Breckinridge	8,600	8,510	99
Bullitt	17,800	17,540	98
Butler	4,200	4,140	99
Caldwell	5,300	5,190	98
Calloway	12,600	12,440	99
Campbell	32,500	32,210	99
Carlisle	2,100	2,060	98
Carroll	3,500	3,440	98
Carter	9,100	8,860	97
Casey	5,700	5,430	95
Christian	21,800	21,490	99
Clark	11,400	11,260	99
Clay	7,600	7,180	94
Clinson	3,600	3,470	96
Crittenden	3,700	3,670	99
Cumberland	2,700	2,590	96
Devless	34,500	34,210	99
Edmonson	3,800	3,620	95
Elliott	2,300	2,270	99
Estill	5,700	5,470	96
Fayette	97,000	95,680	99
Fleming	4,600	4,500	98
Floyd	16,100	15,730	98
Franklin	18,300	18,110	99
Fulton	3,300	3,250	98
Gallatin	2,000	1,950	98
Garrard	4,800	4,740	99
Grant	6,300	6,210	99
Graves	13,900	13,680	98
Grayson	8,600	8,270	96
Green	4,100	4,010	98
Greenup	13,700	13,550	99
Hancock	2,800	2,750	98
Hardin	30,100	29,660	99
Harlan	13,000	12,670	97
Harrison	6,500	6,380	98
Hart	6,100	5,970	98
Henderson	17,200	17,070	99
Henry	5,200	5,140	99
Hickman	2,200	2,140	97
Hopkins	18,400	18,050	98
Jackson	4,700	4,460	95
Jefferson	272,500	269,750	99
Jessamine	11,900	11,640	98
Johnson	8,700	8,470	97
Kenton	55,000	54,400	99
Knox	6,500	6,220	96
Knox	11,300	10,990	97
Larue	4,900	4,790	98
Lawrence	17,200	16,790	98
Lee	5,300	5,170	98
Leslie	2,700	2,530	94
Letcher	4,700	4,500	96
Lewis	9,700	9,490	98
Lincoln	4,700	4,490	96
Livingston	7,900	7,700	97
Logan	3,600	3,560	99
Lyon	9,900	9,790	99
Madison	2,400	2,360	98
Magoffin	21,500	21,070	98
Marion	4,500	4,380	97
Marshall	5,700	5,600	98
Martin	11,500	11,410	99
Mason	4,400	4,310	98
Mason	6,900	6,840	99
McCracken	26,700	26,350	99
McCreary	5,700	5,570	98
McLean	3,700	3,650	99
Meade	8,800	8,710	99
Menifee	1,800	1,670	93
Mercer	7,700	7,620	99
Meigs	3,400	3,330	98
Monroe	4,600	4,500	98
Montgomery	7,300	7,130	98
Morgan	4,300	4,020	93
Muhlenberg	11,600	11,400	98
Nelson	11,700	11,470	98
Nicholas	2,600	2,540	98
Ohio	8,100	7,970	98
Oldham	12,200	12,090	99
Owen	3,700	3,600	97
Owsley	1,800	1,690	94
Pendleton	4,800	4,760	99
Perkins	11,000	10,620	97
Pike	26,500	25,840	97
Powell	4,200	4,010	95
Pulaski	20,500	19,810	97
Robertson	800	790	99
Rockcastle	5,800	5,500	95
Rowan	7,100	6,870	97
Russell	6,400	6,210	97
Scott	9,600	9,420	98
Shelby	9,900	9,810	99
Simpson	6,200	6,150	99
Spencer	2,500	2,470	99
Taylor	8,900	8,720	98
Todd	4,200	4,040	96
Trigg	4,400	4,290	98
Trimble	2,300	2,270	99
Union	5,500	5,480	100

State and County	Total Households	TV Households Number	%
Warren	30,200	29,750	99
Washington	3,700	3,650	99
Wayne	6,900	6,550	95
Webster	5,200	5,100	98
Whitley	12,700	12,390	98
Wolfe	2,800	2,560	91
Woodford	8,000	7,910	99
TOTALS	1,418,160	1,443,600	98

LOUISIANA

Acadia	19,800	19,520	99
Allen	7,100	6,930	98
Ascension	20,800	20,660	99
Assumption	7,500	7,450	99
Avoailles	13,600	13,320	98
Beauregard	11,100	10,720	97
Bienville	6,000	5,870	98
Bossier	31,400	30,980	99
Cadeo	93,700	92,370	99
Calcasieu	62,800	61,760	98
Caldwell	3,500	3,430	98
Cameron	3,100	3,060	99
Catahoula	3,900	3,610	93
Claiborne	6,100	5,870	96
Concordia	7,200	6,980	97
De Soto	8,000	8,770	99
East Baton Rouge	147,000	145,270	99
East Carroll	3,000	2,910	97
East Feliciana	5,900	5,750	97
Evangeline	12,000	11,810	98
Franklin	7,700	7,400	96
Grant	6,500	6,370	98
Iberia	23,600	23,310	99
Iberville	9,400	9,270	99
Jackson	5,700	5,570	98
Jefferson	173,900	172,490	99
Jefferson Davis	11,000	10,810	98
La Salle	5,100	4,960	97
Lafayette	65,100	64,240	99
Lafourche	29,500	29,260	99
Lincoln	14,300	14,110	99
Livingston	25,300	24,910	99
Madison	4,100	4,000	98
Morehouse	11,000	10,810	98
Natchitoches	12,800	12,420	97
Orleans	186,700	183,450	98
Ouachita	51,400	50,640	99
Plaquemines	8,200	8,080	99
Pointe Coupee	7,800	7,630	98
Rapides	46,500	45,570	98
Red River	3,200	3,120	98
Richland	6,900	6,810	99
Sabine	8,500	8,020	94
St. Bernard	23,600	23,460	99
St. Charles	15,600	15,410	99
St. Helena	3,300	3,220	98
St. James	6,500	6,410	99
St. John the Baptist	13,700	13,580	99
St. Landry	28,000	27,430	98
St. Martin	15,100	14,890	99
St. Mary	19,400	19,130	99
St. Tammany	58,000	57,240	99
Tangipahoa	31,000	30,300	98
Tensas	2,300	2,250	98
Terrebonne	33,000	32,600	99
Union	7,700	7,620	99
Vermilion	18,100	17,880	99
Vernon	21,700	21,150	97
Washington	15,400	15,000	97
Webster	15,900	15,700	99
West Baton Rouge	7,000	6,920	99
West Carroll	4,400	4,340	99
West Feliciana	2,700	2,640	98
Winn	5,700	5,520	97
TOTALS	1,522,980	1,546,900	98

MAINE

Androscoggin	39,800	39,430	99
Arroostook	31,500	30,850	98
Cumberland	96,200	94,660	98
Franklin	11,000	10,740	98
Hancock	19,000	18,630	98
Kennebec	45,100	44,500	99
Knox	14,700	14,350	98
Lincoln	12,300	12,150	99
Oxford	20,400	20,040	98
Penobscot	54,400	53,640	99
Piscataquis	7,200	7,090	98
Sagadahoc	13,100	12,540	96
Somerset	19,300	18,950	98
Waldo	13,200	13,040	99
Washington	13,700	13,470	98
York	63,700	63,190	99
TOTALS	467,770	474,600	99

MARYLAND

Alegany	29,300	28,580	98
Anne Arundel	158,100	156,790	99
Baltimore	281,700	278,490	99
Baltimore City	268,800	265,410	99
Calvert	20,400	19,990	98
Caroline	10,400	10,210	98

State and County	Total Households	TV Households Number	%
Carroll	47,400	46,590	98
Cecil	27,100	26,810	99
Charles	36,900	36,280	98
Dorchester	12,100	11,930	99
Frederick	59,100	58,370	99
Garrett	10,500	10,170	97
Harford	72,100	71,490	99
Howard	78,500	78,080	99
Kent	7,000	6,920	99
Montgomery	305,900	302,720	99
Prince Georges	267,700	265,180	99
Queen Annes	13,700	13,550	99
Somerset	8,100	7,980	99
St. Marys	28,000	27,480	98
Talbot	13,300	13,140	99
Washington	46,600	45,940	99
Wicomico	29,600	29,260	99
Worcester	15,700	15,410	98
TOTALS	1,826,770	1,848,000	99

MASSACHUSETTS

Barnstable	82,500	81,400	98
Berkshire	53,600	52,520	98
Bristol	191,300	189,750	99
Dukes	5,400	5,220	97
Essex	253,400	250,990	99
Franklin	28,800	28,110	98
Hampden	172,100	170,220	99
Hampshire	52,400	51,010	97
Middlesex	522,600	518,490	98
Nantucket	2,600	2,540	98
Norfolk	231,000	229,310	99
Plymouth	152,600	151,480	99
Suffolk	249,200	241,700	97
Worcester	267,600	264,470	98
TOTALS	2,235,210	2,265,000	99

MICHIGAN

Alcona	4,400	4,320	98
Alger	3,400	3,360	99
Allegan	34,100	33,740	99
Alpena	12,100	11,930	99
Antrim	7,500	7,360	98
Arenac	6,000	5,940	99
Baraga	3,200	3,150	98
Barry	18,700	18,460	99
Bay	42,600	42,350	99
Benzie	5,200	5,070	98
Berrien	61,600	60,740	99
Branch	14,700	14,470	98
Branch	54,000	53,540	99
Calhoun	18,300	18,020	98
Cass	8,800	8,680	99
Charlevoix	8,500	8,360	98
Cheboygan	12,100	11,980	99
Chippewa	10,900	10,810	99
Clare	21,500	21,250	99
Clinton	4,900	4,800	98
Crawford	14,800	14,660	99
Dalhousie	11,000	10,860	99
Dickinson	36,200	35,920	99
Easton	10,400	10,140	98
Emmet	163,000	161,350	99
Genesee	9,100	8,980	99
Gladwin	7,400	7,270	98
Gogebic	26,500	26,300	99
Grand Traversa	13,900	13,690	98
Graziot	16,500	16,110	98
Hillsdale	13,500	12,460	92
Houghton	13,200	13,030	99
Huron	104,000	102,470	99
Ingham	18,700	18,560	99
Ionia	11,900	11,790	99
Iosco	5,600	5,450	97
Iron	18,700	18,460	99
Isabella	55,700	54,990	99
Jackson	85,800	84,730	99
Kalamazoo	5,400	5,340	99
Kalkaska	192,900	190,720	99
Keweenaw	800	780	98
Lake	4,000	3,950	99
Lapeer	26,800	26,510	99
Leelanau	6,700	6,620	99
Lenawee	32,700	32,420	99
Livingston	43,100	42,720	99
Luce	2,100	2,070	99
Mackinac	4,400	4,320	98
Macomb	274,900	273,250	99
Manistee	8,900	8,790	99
Marquette	26,100	25,680	98
Mason	10,600	10,380	98
Mecosta	13,100	12,910	99
Menominee	9,800	9,750	99
Midland	29,600	29,410	99
Missaukee	4,800	4,770	99
Monroe	48,200	47,830	99
Montcalm	19,900	19,520	98
Montmorency	3,800	3,750	99
Muskegon	60,000	59,410	99
Newaygo	15,300	15,060	98
Oakland	440,300	437,350	99
Oceana	8,500	8,320	98
Ogemaw	8,000	7,960	100
Ontonagon	3,600	3,480	97
Osceola	7,800	7,870	98

State and County	Total Households	TV Households Number	%
Oscoda	3,600	3,440	96
Otsego	7,400	7,310	99
Ottawa	69,700	68,700	99
Presque Isle	5,500	5,410	98
Roscommon	8,500	8,420	99
Saginaw	78,900	78,320	99
Sanilac	15,300	15,020	98
Schoolcraft	3,400	3,340	98
Shiawassee	25,700	25,480	99
St. Clair	56,300	55,810	98
St. Joseph	22,400	21,990	99
Tuscola	20,000	19,850	99
Van Buren	27,000	26,640	98
Washtenaw	110,100	107,400	99
Wayne	765,800	757,070	99
Wexford	10,400	10,320	99
TOTALS	3,491,810	3,531,500	99

MINNESOTA

Aitkin	5,400	5,290	98
Anoka	93,500	92,870	99
Becker	11,000	10,680	97
Beltrami	13,000	12,520	96
Benton	12,100	11,960	99
Big Stone	2,400	2,380	99
Blue Earth-Nicollet South	24,000	23,580	98
Brown	10,300	10,180	99
Carlton	11,300	11,190	99
Carver	19,700	19,610	100
Cass	8,800	8,530	97
Chippewa	5,100	4,990	98
Chisago	11,800	11,660	99
Chisago	17,900	17,780	99
Clay	3,100	3,020	97
Clearwater	1,900	1,800	95
Cook	4,800	4,720	98
Cottonwood	19,000	18,540	98
Crow Wing	117,000	116,390	99
Dakota	5,900	5,780	98
Dodge	11,500	11,310	98
Douglas	6,400	6,350	99
Fairbault	8,400	8,270	99
Filmora	7,800	7,730	99
Freeborn	12,900	12,790	99
Goodhue	15,800	15,580	99
Grant	2,400	2,370	99
Hennepin	439,200	432,040	98
Houston	7,100	6,950	98
Hubbard	6,200	6,110	99
Isanti	8,600	8,430	98
Itasca	15,700	15,490	99
Jackson	4,400	4,250	97
Kanabec	5,100	5,030	99
Kandiyohi	15,200	14,990	99
Kittson	2,200	2,120	96
Koochiching	5,600	5,440	97
Lac Qui Parle	3,400	3,370	99
Lake	4,200	4,160	99
Lake of the Woods	1,600	1,530	96
Le Sueur	8,800	8,630	98
Lincoln	2,700	2,660	99
Lyon	9,000	8,870	99
Mahnomen	1,800	1,770	98
Marshall	4,200	4,140	99
Marshall	8,900	8,800	99
Martin	8,900	8,870	99
McLeod	12,400	12,250	99
Meekeer	7,900	7,790	99
Miller	7,300	7,150	98
Miller	10,600	10,390	98
Morrison	14,900	14,810	99
Mower	3,700	3,670	99
Murray	3,700	3,670	99
Nicollet North	5,100	5,000	98
Nobles	7,500	7,420	99
Norman	3,000	2,950	98
Norman	43,700	42,810	98
Olmsted	20,300	19,990	98
Otter Tail	5,100	4,970	97
Pennington	8,000	7,880	99
Pine	4,000	3,930	98
Pipestone	11,900	11,730	99
Polk	4,100	4,080	100
Pope	195,000	192,130	99
Ramsey	1,700	1,640	96
Red Lake	6,400	6,290	98
Redwood	6,600	6,480	98
Renville	17,400	17,190	99
Rice	3,600	3,540	98
Rock	6,000	5,800	97
Roseau	22,700	22,560	99
Scott	16,000	15,800	99
Sherburne	5,300	5,240	99
Sibley	79,000	77,710	98
St. Louis	42,100	41,660	99
Stearns	11,700	11,560	99
Steele	3,600	3,430	95
Stevens	4,100	4,040	99
Swift	8,600	8,470	98
Todd	1,700	1,660	98
Traverse	7,500	7,370	98
Wabasha	5,000	4,910	98
Wadena	7,000	6,830	98
Waseca	57,600	57,230	99
Washington	4,500	4,450	99
Washington	2,800	2,790	100
Watonwan	17,100	16,830	98
Wright	25,900	25,550	99
Yellow Medicine	4,600	4,460	97
TOTALS	1,717,910	1,742,700	99

TV Households

State and County	Total Households	TV Households Number	%
MISSISSIPPI			
Adams	13,200	12,870	98
Alcorn	13,000	12,660	97
Amite	5,100	4,970	97
Attala	7,000	6,830	98
Benton	2,800	2,730	98
Bolivar	13,000	12,590	97
Calhoun	5,800	5,680	98
Carroll	3,600	3,510	98
Chickasaw	8,600	8,420	97
Choctaw	3,200	3,070	96
Claiborne	3,300	3,170	96
Clarke	6,500	6,360	98
Clay	7,500	7,340	98
Coalhoma	10,200	9,870	97
Copiah	9,600	9,350	97
Covington	6,000	5,910	99
De Soto	28,700	28,270	99
Forrest	26,400	25,970	98
Franklin	3,100	2,980	96
George	6,200	6,070	98
Greene	3,500	3,320	95
Grenada	8,000	7,810	98
Hancock	13,600	13,370	98
Harrison	63,300	62,250	98
Hinds	92,000	90,450	98
Holmes	7,100	6,840	96
Humphreys	3,800	3,720	98
Issaquena	600	590	98
Iwawamba	7,600	7,480	98
Jackson	43,500	42,800	99
Jasper	6,200	6,090	98
Jefferson	2,700	2,620	97
Jefferson Davis	4,800	4,730	99
Jones	23,000	22,690	99
Kemper	3,700	3,550	96
Lafayette	11,700	11,500	98
Lamar	11,600	11,300	97
Lauderdale	29,200	28,670	98
Lawrence	4,500	4,390	98
Leake	7,100	6,940	98
Lee	27,100	26,780	99
Leflore	12,900	12,570	97
Lincoln	11,700	11,430	98
Lowndes	22,400	22,060	98
Madison	23,000	22,500	98
Marion	9,100	8,670	95
Marshall	10,800	10,480	97
Monroe	13,800	13,510	98
Montgomery	4,500	4,390	98
Neshoba	8,200	8,970	98
Newton	7,600	7,470	98
Noxubee	4,000	3,640	91
Oktibbeha	13,100	12,850	98
Panola	11,000	10,800	98
Pearl River	14,900	14,530	98
Perry	4,000	3,910	98
Pike	13,500	13,090	97
Pontotoc	9,000	8,760	97
Prenliss	8,900	8,740	98
Quitman	3,400	3,280	96
Rankin	33,500	33,010	99
Scott	8,900	8,740	98
Sharkey	2,100	2,050	98
Simpson	8,700	8,550	98
Smith	5,600	5,450	97
Stone	4,100	3,980	97
Sunflower	8,800	8,620	98
Tallahatchie	5,100	4,930	97
Tate	7,400	7,250	98
Tippah	7,500	7,330	98
Tishomingo	7,400	7,220	98
Tunica	2,500	2,420	97
Union	8,700	8,570	99
Walshall	4,900	4,700	96
Warren	17,400	17,050	98
Washington	22,300	21,710	97
Wayne	7,300	7,140	98
Webster	3,900	3,810	98
Wilkinson	3,300	3,200	97
Winston	7,100	6,890	97
Yalobusha	4,800	4,670	97
Yazoo	8,800	8,600	98
TOTALS	932,140	952,300	98

MISSOURI			
Adair	8,900	8,670	97
Andrew	5,800	5,770	99
Atchison	2,900	2,860	99
Audrain	8,900	8,670	97
Barry	11,800	11,520	98
Barton	4,900	4,770	97
Bates	6,000	5,850	98
Benton	6,200	6,010	97
Bolinger	4,000	3,950	99
Boone	45,600	44,910	99
Buchanan	32,400	32,040	99
Butler	15,900	15,510	98
Caldwell	3,200	3,140	98
Callaway	11,600	11,400	98
Camden	12,600	12,360	98
Cape Girardeau	25,100	24,750	99
Carroll	4,300	4,230	98
Carter	2,100	1,880	90
Cass	25,900	25,560	99
Cedar	5,000	4,820	96
Chariton	3,600	3,540	98

State and County	Total Households	TV Households Number	%
Christian	14,400	14,120	98
Clark	2,800	2,780	99
Clay	64,100	63,590	99
Clinton	6,600	6,500	98
Cole	24,600	24,330	99
Cooper	5,200	5,020	97
Crawford	7,900	7,830	99
Dade	3,100	3,060	99
Dallas	5,400	5,180	96
Davless	3,000	2,960	99
De Kalb	3,100	3,060	99
Dent	5,300	5,120	97
Douglas	4,700	4,550	97
Dunklin	12,800	12,600	98
Franklin	30,100	29,630	98
Gasconade	6,000	5,910	99
Gentry	2,600	2,570	99
Greene	86,200	84,830	98
Grundy	4,300	4,260	99
Harrison	3,500	3,440	98
Henry	8,500	8,320	98
Hickory	3,400	3,350	99
Holt	2,400	2,370	99
Howard	3,600	3,540	98
Howell	13,300	12,800	96
Iron	4,000	3,910	98
Jackson	257,400	253,020	98
Jasper	37,500	36,940	99
Jefferson	64,900	64,250	99
Johnson	15,500	15,250	98
Knox	1,800	1,770	98
Laclede	10,800	10,580	98
Lafayette	12,100	11,960	99
Lawrence	12,200	12,010	98
Lewis	3,600	3,550	99
Lincoln	11,800	11,510	98
Linn	5,700	5,600	98
Livingston	5,500	5,430	99
Macon	5,100	5,090	99
Madison	4,500	4,420	98
Manes	3,000	2,920	97
Marion	10,700	10,550	99
McDonald	6,700	6,510	97
Mercer	1,500	1,470	98
Miller	8,400	8,200	98
Mississippi	5,400	5,340	99
Moniteau	4,600	4,520	98
Monroe	3,500	3,440	98
Montgomery	4,400	4,280	97
Morgan	6,600	6,270	95
New Madrid	7,600	7,480	98
Newton	17,900	17,600	98
Nodaway	7,200	7,070	98
Oregon	3,800	3,430	90
Osage	4,400	4,370	99
Ozark	3,800	3,710	98
Pemiscot	8,200	8,070	98
Perry	5,400	6,330	99
Pettis	14,400	14,080	98
Phelps	14,400	13,900	97
Pike	6,100	6,000	98
Platte	25,400	25,200	99
Polk	8,600	8,460	98
Pulaski	13,400	13,270	99
Putnam	2,100	2,050	98
Rails	3,200	3,190	100
Randolph	8,700	8,520	98
Ray	8,200	8,110	99
Reynolds	2,600	2,420	93
Ripley	5,200	4,930	95
Saline	8,700	8,570	99
Schuyler	1,700	1,660	98
Scotland	1,900	1,850	97
Scott	15,000	14,810	99
Shannon	2,900	2,820	97
Shelby	2,800	2,770	99
St. Charles	88,200	87,360	99
St. Clair	3,500	3,400	97
St. Francois	18,000	18,770	99
St. Louis	395,700	390,520	99
St. Louis City	157,200	154,250	98
Ste. Genevieve	5,100	6,050	99
Stoddard	11,600	11,300	98
Stone	9,200	9,070	99
Sullivan	2,600	2,550	98
Taney	11,800	11,600	98
Texas	8,800	8,560	98
Vernon	7,400	7,280	98
Warren	8,000	7,920	99
Washington	7,400	7,270	98
Wayne	5,000	4,850	97
Webster	9,000	8,650	96
Worth	1,000	990	99
Wright	6,800	6,680	98
TOTALS	2,011,340	2,044,600	98

MONTANA			
Beaverhead	3,600	3,300	92
Big Horn	3,700	3,550	96
Blaine	2,400	2,300	96
Broadwater	1,300	1,250	96
Carbon	3,400	3,190	94
Carter	600	590	98
Cascade	31,300	30,840	99
Chouteau	1,900	1,880	99
Custer	4,800	4,650	97
Daniels	900	890	99
Dawson	3,500	3,440	98

State and County	Total Households	TV Households Number	%
Dear Lodge	4,100	4,040	99
Fallon	1,100	1,070	97
Fergus	4,800	4,560	95
Flathead	26,000	25,070	96
Gallatin	22,000	21,140	96
Garfield	600	580	97
Glacier	3,800	3,690	97
Golden Valley	300	290	97
Granite	1,000	970	97
Hill	6,700	6,440	96
Jefferson	3,300	3,200	97
Judith Basin	800	870	97
Lake	9,000	8,880	99
Lewis & Clark	20,900	20,490	98
Liberty	800	790	99
Lincoln	7,100	6,890	97
Madison	2,700	2,620	97
McCone	800	790	99
Meagher	700	680	97
Mineral	1,300	1,270	98
Missoula	34,300	33,010	96
Musselshell	1,600	1,510	94
Park	5,900	5,600	95
Petroleum	200	190	95
Phillips	1,900	1,820	96
Pondera	2,200	2,140	97
Powder River	800	760	95
Powell	2,300	2,220	97
Prarie	600	470	78
Ravalli	11,700	11,350	97
Richland	3,800	3,740	98
Roosevelt	3,700	3,600	97
Rosebud	3,500	3,380	97
Sanders	3,700	3,570	96
Sheridan	1,900	1,840	97
Silver Bow	14,500	14,230	98
Sitkwater	2,700	2,640	98
Sweet Grass	1,300	1,190	92
Teton	2,300	2,220	97
Toole	1,900	1,810	95
Treasure	300	280	93
Valley	3,300	3,180	96
Wheatland	1,000	940	94
Wibaux	500	490	98
Yellowstone	48,500	47,790	99
TOTALS	319,920	329,600	97

NEBRASKA

Adams	11,600	11,510	99
Antelope	3,000	2,930	98
Arthur	200	190	95
Banner	300	300	100
Blaine	300	290	97
Boone	2,500	2,460	98
Box Butte	4,900	4,810	98
Boyd	1,100	1,070	97
Brown	1,500	1,440	96
Buffalo	14,600	14,410	99
Burt	3,100	3,080	99
Burr	3,300	3,270	99
Cass	8,300	8,240	99
Cedar	3,600	3,570	99
Cedar	1,700	1,680	99
Chase	2,400	2,350	98
Cherry	4,000	3,920	98
Choyenne	2,700	2,690	100
Clay	2,700	3,740	98
Collax	3,800	3,740	98
Cuming	3,800	3,740	98
Custer	4,900	4,830	99
Dakota	6,200	6,170	100
Dawes	3,200	3,160	99
Dawson	8,600	8,500	99
Deuel	900	890	99
Dixon	2,300	2,290	100
Dodge	13,500	13,380	99
Dodge	189,200	186,830	99
Douglas	1,100	1,090	99
Dundy	2,800	2,760	99
Fillmore	1,600	1,590	99
Franklin	1,200	1,190	99
Fronber	2,400	2,360	98
Fumas	9,000	8,920	99
Gage	1,000	940	94
Garden	800	790	99
Garfield	800	800	100
Gosper	300	300	100
Grant	1,100	1,070	97
Græley	19,300	18,110	94
Hall	3,200	3,160	99
Hamilton	1,600	1,590	99
Harlan	500	500	100
Hayes	1,400	1,370	98
Hitchcock	4,700	4,600	98
Holt	300	290	97
Hooker	2,600	2,550	98
Howard	3,600	3,570	99
Jefferson	1,900	1,870	98
Johnson	2,500	2,480	99
Kearney	3,400	3,370	99
Keith	400	400	100
Keya Paha	1,600	1,600	100
Kimball	3,800	3,740	98
Knox	87,900	86,610	99
Lancaster	13,200	12,990	98
Lincoln	300	300	100
Logan	300	300	100
Loup	12,700	12,550	99
Madison	200	190	95

State and County	Total Households	TV Households Number	%
Merrick	3,000	2,960	99
Morril	2,100	2,060	98
Nanca	1,600	1,570	98
Nemaha	3,000	2,980	99
Nuckolls	2,300	2,260	98
Otoe	5,700	5,640	99
Pawnee	1,400	1,380	99
Perkins	1,300	1,290	99
Phelps	3,800	3,780	99
Pierce	2,900	2,880	99
Platte	11,500	11,390	99
Polk	2,200	2,190	100
Red Willow	4,600	4,560	99
Richardson	4,100	4,040	99
Rock	800	800	100
Saline	4,800	4,740	99
Sarpy	37,700	37,470	99
Saunders	7,200	7,100	99
Scotts Bluff	14,600	14,420	99
Seward	5,700	5,600	98
Sheridan	2,600	2,530	97
Sherman	1,400	1,390	99
Sioux	600	600	100
Stanton	2,200	2,130	97
Thayer	2,700	2,670	99
Thomas	300	290	97
Thurston	2,300	2,290	100
Valley	2,100	2,060	98
Washington	8,400	8,360	99
Wayne	3,100	3,070	99
Webster	1,700	1,670	98
Wheeler	300	300	100
York	5,600	5,530	99
TOTALS	616,690	624,600	99

NEVADA

Carson City	17,400	17,070	98
Churchill	7,600	7,410	98
Clark	364,000	358,760	99
Douglas	12,900	12,720	99
Elko	14,000	13,230	95
Esmeralda	700	660	94
Eureka	500	570	95
Humboldt	5,500	5,270	96
Lander	2,600	2,410	93
Lincoln	1,300	1,260	97
Lyon	9,500	9,220	97
Mineral	2,600	2,510	97
Nye	7,800	7,480	96
Paishing	1,800	1,770	98
Storey	1,000	940	94
Washoe	112,600	109,550	97
White Pine	3,300	3,230	98
TOTALS	554,060	565,200	98

NEW HAMPSHIRE

Bricknap	18,700	18,510	99
Carroll	15,200	14,840	98
Cheshire	26,800	25,980	97
Coos	13,700	13,520	99
Grafton	27,900	27,010	97
Hillsborough	130,900	129,540	99
Merrimack	45,300	44,490	98
Rockingham	90,200	89,510	99
Strafford	38,600	38,160	99
Sullivan	14,800	14,510	98
TOTALS	416,070	422,100	99

NEW JERSEY

Atlantic	89,500	88,610	99
Bergen	316,000	313,760	99
Burlington	142,400	141,500	99
Camden	184,900	183,350	99
Cape May	39,600	39,190	99
Cumberland	46,900	46,180	98
Essex	270,600	266,700	99
Gloucester	84,200	83,600	99
Hudson	205,300	202,120	98
Hunterdon	40,200	39,770	99
Mercer	120,100	118,610	99
Middesex	250,400	248,270	99
Monmouth	208,600	206,600	99
Morris	154,600	153,520	99
Ocean	178,200	176,240	99
Passaic	153,600	150,560	98
Salem	24,100	23,920	99
Somerset	98,100	97,310	99
Sussex	47,100	46,510	99
Union	178,800	176,480	99
Warren	35,700	35,310	99
TOTALS	2,838,110	2,868,900	99

NEW MEXICO

Bernalillo	208,400	203,630	98
Catron	1,000	920	92
Chaves	21,500	21,070	98

(continued on next page)

TV Households

State and County	Total Households	TV Households Number	%
NEW MEXICO—(continued)			
Cibola	7,200	7,020	98
Coffax	4,900	4,580	93
Curry	16,600	16,390	99
De Baca	900	820	91
Dona Ana	52,200	60,750	97
Eddy	18,700	18,350	98
Grant	10,400	9,860	95
Guadalupe	1,500	1,430	95
Harding	400	380	95
Hidalgo	2,000	1,920	96
Lea North	17,100	18,830	98
Lea South	1,900	1,840	97
Lincoln	5,200	4,930	95
Los Alamos	7,500	7,400	99
Luna	7,900	7,620	96
McKinley	18,500	18,970	92
Mora	1,500	1,360	91
Otero	19,100	18,740	98
Quay	4,100	4,020	98
Rio Arriba	12,000	11,270	94
Roosevelt	6,300	6,180	98
San Juan	30,300	28,830	95
San Miguel	8,000	8,640	96
Sandoval	25,700	24,870	97
Santa Fe	42,900	41,080	96
Sierra	4,700	4,370	93
Socorro	5,400	4,950	92
Taos	9,600	9,050	94
Torrance	4,300	4,150	97
Union	1,600	1,500	94
Valencia	17,500	16,990	97
TOTALS	578,710	597,800	97

NEW YORK			
Albany	117,600	116,370	99
Allegany	17,600	17,210	98
Bronx	419,800	405,980	97
Broome	81,500	80,490	99
Cattaraugus	31,300	30,550	98
Cayuga	29,500	29,180	99
Chautauque	53,700	52,930	99
Chemung	35,800	35,420	99
Chenango	19,900	19,600	98
Clinton	30,200	29,870	99
Columbia	24,000	23,660	99
Cortland	17,600	17,440	99
Delaware	18,300	17,730	97
Dutchess	93,300	92,210	99
Erie	381,800	378,140	99
Essex	13,700	13,370	98
Franklin	16,500	16,400	99
Fulton	20,600	20,420	99
Genesee	22,200	22,050	99
Greene	17,300	17,050	99
Hamilton	2,200	2,180	99
Herkimer	25,400	25,190	99
Jefferson	40,700	40,400	99
Kings	807,700	780,560	97
Lewis	9,900	9,770	99
Livingston	21,800	21,560	99
Madison	24,600	24,200	98
Monroe	280,100	277,380	99
Montgomery	20,400	20,200	99
Nassau	434,500	431,940	99
New York	721,600	682,200	95
Niagara	86,200	85,490	99
Oneida East	51,700	51,040	99
Oneida West	40,900	40,420	99
Onondaga	182,200	180,520	99
Ontario	36,800	36,420	99
Orange	107,700	105,980	98
Orleans	15,200	15,030	99
Oswego	44,600	44,210	99
Otsego	22,500	22,150	99
Putnam	28,800	29,650	99
Queens	711,300	701,980	99
Rensselaer	59,200	58,490	99
Richmond	137,500	136,500	99
Rockland	86,400	84,280	98
Saratoga	73,400	72,700	99
Schenectady	60,600	60,020	99
Schoharie	12,000	11,800	99
Schuyler	7,100	6,940	98
Seneca	12,200	12,070	99
St. Lawrence East	12,800	12,740	99
St. Lawrence West	26,000	25,550	98
Steuben	38,400	37,550	98
Suffolk	439,200	436,130	99
Sullivan	25,800	24,080	93
Tioga	19,500	19,170	98
Tompkins	34,200	31,470	92
Ulster	62,800	61,290	98
Warren	23,900	23,650	99
Washington	21,300	21,060	99
Wayne	33,600	33,350	99
Westchester	323,300	319,970	99
Wyoming	14,000	13,890	99
Yates	8,900	8,760	98
TOTALS	6,575,640	6,706,200	98

NORTH CAROLINA			
Alamance	45,500	44,950	99
Alexander	10,900	10,770	99

State and County	Total Households	TV Households Number	%
Alleghany	4,200	4,140	99
Anson	8,600	8,510	99
Ash	9,300	8,910	96
Avery	5,600	5,450	97
Beaufort	17,000	16,730	98
Bertie	7,400	7,170	97
Bladen	11,200	10,890	98
Brunswick	23,300	22,790	98
Buncombe	76,300	74,700	98
Burke	30,300	29,950	99
Cabarrus	40,800	40,450	99
Caldwell	28,300	27,820	98
Camden	2,200	2,180	99
Carteret	23,700	23,210	98
Caswell	7,700	7,620	99
Catawba	49,200	48,680	99
Chatham	16,600	16,380	99
Cherokee	8,500	8,250	97
Chowan	5,500	5,330	97
Clay	3,300	3,020	92
Cleveland	33,700	33,320	99
Columbus	19,300	18,890	98
Craven	31,300	30,880	99
Cumberland	97,000	95,540	99
Currituck	5,800	5,730	99
Dare	10,900	10,690	98
Davidson	52,100	51,300	98
Davis	11,800	11,440	97
Duplin	15,400	15,160	98
Durham	79,600	77,940	98
Edgecombe	20,600	20,260	98
Forsyth	114,100	112,630	99
Franklin	14,900	14,670	98
Gaston	68,600	67,800	99
Gates	3,500	3,430	98
Graham	3,000	2,920	97
Granville	14,100	13,920	99
Greene	5,700	5,640	99
Guilford	147,800	146,280	99
Halifax	21,300	20,900	98
Harnett	27,100	26,730	99
Haywood	20,200	19,800	98
Henderson	31,400	30,790	98
Hertford	8,400	8,230	98
Hoke	7,800	7,680	98
Hyde	2,100	2,040	97
Iredell	38,600	37,960	98
Jackson	10,200	9,740	95
Johnston	35,300	34,870	99
Jones	3,500	3,430	98
Lee	17,100	16,880	99
Lenoir	22,600	22,280	99
Lincoln	20,700	20,550	99
Macon	10,600	10,030	95
Madison	6,800	6,430	95
Marion	9,600	9,470	99
McDowell	14,000	13,720	98
Mecklenburg	228,800	226,080	99
Mitchell	6,100	5,980	98
Montgomery	8,500	8,370	98
Moore	26,500	26,110	99
Nash	31,800	31,420	99
New Hanover	54,100	53,360	99
Northampton	7,500	7,310	97
Onslow	41,700	41,070	98
Orange	41,300	40,280	98
Pamlico	4,800	4,730	99
Pasquotank	12,200	12,060	99
Pender	13,000	12,690	98
Perquimans	4,300	4,210	98
Person	12,300	12,100	98
Pitt	45,000	44,310	98
Polk	6,400	6,320	99
Randolph	44,900	44,090	98
Richmond	17,500	17,240	99
Robeson	38,300	37,650	98
Rockingham	34,700	34,290	99
Rowan	45,400	44,790	99
Rutherford	23,300	23,010	99
Sampson	18,400	18,180	99
Scotland	12,500	12,280	98
Stanly	20,900	20,750	99
Stokes	15,200	15,020	99
Surry	25,600	25,370	99
Swin	4,500	4,380	97
Transylvania	10,700	10,540	99
Tyrrell	1,500	1,470	99
Union	33,000	32,570	99
Vance	14,900	14,680	99
Wake	192,200	189,410	99
Warren	6,500	6,520	99
Washington	5,400	5,300	98
Watauga	14,400	14,050	98
Wayne	41,600	41,000	99
Wilkes	23,700	23,280	99
Wilson	26,300	25,990	99
Yadkin	13,100	12,940	99
Yancey	6,600	6,310	96
TOTALS	2,685,580	2,727,500	98

NORTH DAKOTA			
Adams	1,200	1,180	98
Barnes	5,000	4,940	99
Benson	2,300	2,240	97
Billings	400	400	100
Bothreau	3,000	2,990	100
Bowman	1,400	1,350	96
Burke	1,200	1,170	98

State and County	Total Households	TV Households Number	%
Burleigh	24,500	24,190	99
Cass	44,100	43,420	98
Cavalier	2,200	2,190	100
Dickey	2,300	2,260	98
Divide	1,200	1,180	98
Dunn	1,400	1,380	99
Eddy	1,200	1,170	98
Emmons	1,800	1,770	98
Foster	1,500	1,480	99
Golden Valley	800	780	98
Grand Forks	28,800	26,370	99
Grant	1,400	1,380	98
Griggs	1,300	1,290	99
Hettinger	1,300	1,290	99
Kidder	1,200	1,190	99
La Moure	2,000	1,990	100
Logan	1,100	1,060	96
McHenry	2,500	2,450	98
McIntosh	1,600	1,580	99
McKenzie	2,200	2,140	97
McLean	3,600	3,570	99
Mercer	3,400	3,340	98
Morton	8,500	8,400	99
Mountain	2,500	2,470	99
Nelson	1,800	1,790	99
Oliver	800	790	99
Pembina	3,400	3,340	98
Pierce	2,000	1,970	99
Ramsey	4,900	4,840	99
Ransom	2,300	2,270	99
Rensselaer	1,200	1,180	98
Renville	6,500	6,500	98
Richland	4,500	4,420	98
Rokette	1,700	1,660	98
Sargent	800	790	99
Sheridan	1,000	950	95
Sioux	300	300	100
Stark	8,800	8,720	99
Steele	1,000	990	99
Stutsman	8,500	8,380	99
Towner	1,400	1,350	96
Trail	3,300	3,240	98
Walsh	4,800	4,730	99
Ward	21,900	21,650	99
Wells	2,100	2,060	98
Williams	7,700	7,600	99
TOTALS	242,130	245,700	99

OHIO

Adams	10,100	9,680	96
Allen	39,700	39,180	99
Ashland	18,300	18,140	99
Ashtabula	37,800	37,140	98
Athens	20,800	20,120	97
Auglaize	17,200	17,090	99
Belmont	27,900	27,650	99
Brown	13,400	13,220	99
Butler North	35,700	35,380	99
Butler South	78,100	77,190	99
Carroll	10,300	10,180	99
Champaign	14,100	13,820	98
Clark	56,300	55,640	99
Clermont	58,600	58,020	99
Clinton	14,000	13,850	99
Columbiana	42,600	42,020	99
Coshocton	13,800	13,250	96
Crawford	18,600	18,310	98
Cuyahoga	567,500	561,480	99
Darke	20,000	19,630	98
DeFiance	14,600	14,390	99
Delaware	26,500	26,180	99
Erie	29,600	29,400	99
Fairfield	39,200	38,850	99
Fayette	10,600	10,480	99
Franklin	405,400	402,040	99
Fulton	14,400	14,220	99
Gallia	12,100	11,890	98
Gasuga	29,100	28,490	98
Greene	51,400	50,910	99
Guernsey	15,200	14,890	98
Hamilton	346,100	342,470	99
Hancock	25,700	25,420	99
Hardin	11,400	11,230	99
Harrison	6,100	6,030	99
Henry	10,800	10,690	99
Highland	14,200	13,790	97
Hocking	9,900	9,770	99
Holmes	8,800	8,770	99
Huron	21,500	21,270	99
Jackson	11,900	11,720	99
Jefferson	31,100	30,850	99
Knox	18,000	17,840	99
Lake	84,700	84,250	99
Lawrence	23,800	23,460	99
Licking	60,400	49,730	98
Logan	17,200	16,870	99
Lorain	98,100	97,480	99
Lucas	180,200	178,870	99
Madison	12,600	12,310	98
Mahoning	102,500	101,600	99
Marion	23,800	23,400	99
Medina	45,800	45,420	99
Meigs	9,000	8,840	99
Mercer	14,000	13,890	99
Miami	36,200	35,800	99
Monroe	5,700	5,620	99
Montgomery	233,010	231,010	99
Morgan	5,200	5,140	99

State and County	Total Households	TV Households Number	%
Morrow	10,200	10,070	99
Muskingum	31,700	31,320	99
Noble	4,200	4,100	98
Ottawa	15,600	15,510	99
Paulding	7,300	7,120	98
Parry	11,700	11,500	98
Pickaway	15,800	15,680	99
Pike	9,600	9,220	96
Portage	51,700	51,160	99
Preble	14,900	14,660	98
Putnam	11,600	11,500	99
Richland	49,700	48,810	98
Ross	25,200	24,880	99
Sandusky	23,300	23,150	99
Scioto	30,800	30,380	99
Seneca	21,700	21,460	99
Shelby	16,600	16,490	99
Stark	144,100	142,660	99
Summit	208,600	206,740	99
Trumbull	88,300	87,470	97
Tuscarawas	33,400	32,310	97
Union	12,200	12,080	99
Van Wert	11,400	11,360	100
Vinton	4,300	4,180	97
Warren North	21,500	21,240	99
Warren South	21,800	21,500	99
Washington	24,100	23,650	98
Wayne	38,000	36,720	97
Williams	14,300	14,120	99
Wood	41,400	40,970	99
Wyandot	8,200	8,140	99

TOTALS 4,196,420 4,245,000 99

OKLAHOMA

Adair	6,800	6,540	96
Alfalfa	2,200	2,170	99
Alfalfa	4,500	4,410	98
Beaver	2,300	2,270	99
Bockham	6,800	6,680	98
Blaine	4,300	4,180	97
Bryan	13,100	12,780	96
Caddis	10,700	10,520	98
Canadian	27,700	27,290	99
Carte	16,700	16,390	98
Cherokee	14,000	13,710	98
Choctaw	6,300	6,040	96
Cimarron	1,300	1,220	94
Cleveland	70,900	70,060	99
Coal	2,300	2,260	98
Comanche	41,200	40,540	98
Cotton	2,500	2,470	99
Craig	5,300	5,220	98
Creek	23,400	22,680	97
Custer	9,300	9,110	98
Delaware	12,200	11,730	96
Dewey	2,200	2,160	98
Ellis	1,800	1,750	97
Garfield	22,200	21,890	99
Garvin	10,100	9,930	98
Grady	15,600	15,270	98
Grant	2,300	2,250	98
Greer	2,400	2,350	98
Hammon	1,400	1,380	99
Harper	1,600	1,520	95
Haskell	4,300	4,200	98
Hughes	5,200	5,190	100
Jackson	10,800	10,580	98
Jefferson	2,800	2,730	98
Johnston	3,800	3,750	99
Key	19,300	19,020	99
Kingfisher	4,800	4,650	97
Kiowa	4,500	4,380	97
Latimer	3,900	3,820	98
LeFlore	16,800	16,380	98
Lincoln	11,100	10,730	97
Logan	10,300	10,120	98
Love	3,000	2,830	98
Major	3,100	2,900	94
Marshall	4,500	4,440	99
Mayes	13,400	13,150	98
McCain	8,700	8,440	97
McCain	12,700	12,240	96
McIntosh	7,300	7,140	98
Murray	4,600	4,550	99
Muskogee	25,700	25,330	99
Noble	4,300	4,240	99
Noble	4,100	4,010	98
Nowata	3,800	3,720	98
Okfuskee	248,400	244,720	99
Oklahoma	14,300	14,030	98
Osage	15,400	15,200	99
Ottawa	12,100	11,840	98
Pawnee	6,100	6,010	99
Payne	24,800	24,180	98
Pittsburg	16,700	16,390	98
Pontotoc	13,700	13,510	99
Pottawatomie	22,100	21,770	99
Pushmataha	4,400	4,150	94
Roger Mills	1,500	1,460	97
Rogers	21,600	21,220	98
Seminole	9,100	8,940	98
Sequoyah	13,300	12,840	97
Stephens	17,400	17,170	99
Texas	6,100	5,990	98
Tillman	3,700	3,650	99
Tulsa	217,700	214,280	98

(continued on next page)

TV Households

State and County	Total Households	TV Households Number	%
OKLAHOMA—(Continued)			
Wagoner	18,400	18,060	98
Washington	19,600	19,380	99
Washita	4,300	4,170	97
Woods	3,700	3,660	99
Woodward	6,600	6,470	98
TOTALS	1,234,500	1,257,200	98

OREGON			
Baker	8,400	5,890	94
Benton	27,800	26,300	95
Clackamas	117,100	116,250	99
Clatsop	14,100	13,540	96
Columbia	15,400	16,090	98
Coos	26,000	25,180	97
Crook	6,300	6,160	98
Curry	9,200	8,770	95
Deschutes	35,700	34,710	97
Douglas	38,200	37,160	97
Gilliam	700	680	97
Grant	3,400	3,180	94
Hamey	2,900	2,760	95
Hood River	6,800	6,540	96
Jackson	64,300	62,530	97
Jefferson	5,500	5,230	95
Josephine	28,100	26,970	96
Kiamath	23,500	22,940	98
Lake	2,800	2,660	95
Lane	118,900	116,090	97
Lincoln	18,600	17,910	96
Linn	37,300	36,460	98
Malheur	10,000	8,740	87
Marion	91,800	89,840	98
Morrow	3,100	2,980	96
Multnomah	257,900	249,750	97
Polk	20,700	20,210	97
Sherman	800	750	94
Tillamook	9,700	9,090	94
Umatilla	23,700	23,030	97
Union	8,700	8,260	95
Wallowa	3,100	3,000	97
Wasco	9,100	8,830	97
Washington	139,600	137,780	99
Wheeler	600	540	90
Yamhill	25,000	24,250	97
TOTALS	1,181,240	1,214,700	97

PENNSYLVANIA			
Adams	30,100	29,450	98
Allegheny	643,800	538,360	99
Armstrong	28,700	28,450	99
Beaver	73,700	73,020	99
Bedford	18,700	18,350	98
Berks	134,100	132,400	99
Blair	51,300	50,740	99
Bradford	23,200	22,620	98
Bucks	204,400	202,850	99
Butler	68,000	66,350	99
Cambria	61,400	60,800	99
Cameron	2,400	2,350	98
Carbon	23,400	23,190	99
Centre	44,200	42,760	97
Chester	145,200	143,150	99
Clarion	15,300	15,050	98
Clearfield	30,000	29,480	98
Cleburne	14,000	13,670	98
Columbia	23,900	23,530	98
Crawford	32,700	32,070	98
Cumberland	78,200	77,850	99
Dauphin	88,200	86,650	98
Delaware	206,400	204,640	99
Elk	13,200	13,070	99
Erie	104,600	103,620	99
Fayette	56,900	56,310	99
Forest	1,900	1,870	98
Franklin	48,500	46,700	96
Fulton	5,600	5,480	98
Greene	14,500	14,210	98
Huntingdon	16,000	15,660	98
Indiana	32,300	31,900	99
Jefferson	17,900	17,700	99
Juniata	8,100	7,810	96
Lackawanna	84,900	84,300	99
Lancaster	161,700	154,550	96
Lawrence	36,500	36,070	99
Lebanon	44,900	43,760	97
Lehigh	118,900	117,620	99
Luzerne	130,600	129,440	99
Lycoming	46,900	46,030	98
McKean	17,500	17,160	98
Mercer	46,500	46,000	99
Mifflin	18,100	17,350	96
Monroe	39,100	38,640	99
Montgomery	268,600	266,100	99
Montour	6,800	6,650	98
Northampton	96,800	95,600	99
Northumberland	38,800	38,280	99
Perry	16,100	15,700	98
Philadelphia	589,900	580,990	99
Pike	13,400	13,230	99
Potter	6,300	6,130	97
Schuylkill	60,500	59,490	98
Snyder	13,500	13,070	97
Somerset	30,100	29,620	98

State and County	Total Households	TV Households Number	%
Sullivan	2,300	2,180	95
Susquehanna	15,800	15,480	98
Tioga	15,200	14,830	98
Union	12,300	11,880	97
Venango	22,400	21,840	98
Warren	17,500	17,160	98
Washington	79,500	78,810	99
Wayne	16,200	15,700	97
Westmorland	147,100	145,570	99
Wyoming	10,800	10,630	98
York	137,100	135,360	99
TOTALS	4,558,630	4,624,400	99

RHODE ISLAND			
Bristol	18,000	17,880	99
Kent	63,900	63,550	99
Newport	33,300	33,010	99
Providence	224,000	221,270	99
Washington	41,500	41,150	99
TOTALS	376,860	380,700	99

SOUTH CAROLINA			
Abbeville	9,200	8,860	96
Aiken	49,200	48,620	99
Alendale	3,800	3,720	98
Anderson	57,900	57,220	99
Barnberg	5,700	5,540	97
Barnwell	7,500	7,330	98
Beaufort	35,000	34,400	98
Berkeley	48,000	47,220	98
Calhoun	4,700	4,610	98
Charleston	113,400	111,970	99
Cherokee	17,500	17,290	99
Chester	12,000	11,810	98
Chesterfield	14,600	14,310	98
Clarendon	10,000	9,740	97
Colleton	13,000	12,720	98
Darlington	23,300	22,990	99
Dillon	10,300	10,130	98
Dorchester	32,100	31,730	99
Edgefield	6,900	6,820	99
Fairfield	7,800	7,650	98
Florence	42,900	42,340	99
Georgetown	18,300	17,980	98
Greenville	130,300	128,580	99
Greenwood	23,600	23,320	99
Hampton	6,600	6,470	98
Horry	64,700	63,540	98
Jasper	5,700	5,560	98
Kershaw	17,000	16,710	98
Lancaster	20,700	20,460	99
Laurens	21,600	21,350	99
Lee	5,300	5,140	97
Lexington	67,900	66,890	99
Marion	12,400	12,190	98
Marlboro	10,000	9,830	98
McCormick	2,800	2,770	99
Newberry	13,000	12,810	99
Oconee	24,200	23,910	99
Orangeburg	30,700	30,000	98
Pickens	36,600	36,120	99
Richland	107,200	105,460	98
Saluda	5,800	5,730	99
Spartanburg	89,100	88,160	99
Sumter	36,900	36,350	99
Union	11,700	11,530	99
Williamsburg	12,300	12,100	98
York	51,800	51,270	99
TOTALS	1,332,250	1,352,000	99

SOUTH DAKOTA			
Aurora	1,100	1,060	96
Beadle	7,300	7,210	99
Bennett	1,000	970	97
Bon Homme	2,500	2,430	97
Brookings	9,400	9,160	97
Brown	14,300	14,070	98
Brule	2,400	2,350	98
Buffalo	500	480	96
Butte	3,200	3,080	96
Campbell	800	780	98
Charles Mix	3,200	3,100	97
Clark	1,700	1,690	99
Clay	4,500	4,440	99
Codington	9,300	9,210	99
Corson	1,300	1,270	98
Custer	2,600	2,520	97
Davison	7,000	6,910	99
Day	2,700	2,660	99
Deuel	1,800	1,780	99
Dewey	1,700	1,650	97
Douglas	1,300	1,280	98
Edmunds	1,600	1,570	98
Fall River	2,800	2,640	94
Faulk	1,000	990	99
Grant	3,100	3,070	99
Gregory	2,100	2,080	99
Haskell	900	850	94
Hamlin	1,900	1,840	97
Hand	1,600	1,590	99
Hanson	1,100	1,090	99
Harding	600	570	95

State and County	Total Households	TV Households Number	%
Hughes	6,100	6,050	99
Hutchinson	3,200	3,140	98
Hyde	700	690	99
Jackson	900	840	93
Jerauld	1,000	990	99
Jones	500	490	98
Kingsbury	2,300	2,270	99
Lake	4,000	3,960	99
Lawrence	8,600	8,470	98
Lincoln	5,900	5,850	99
Lyman	1,300	1,280	98
Marshall	1,900	1,870	98
Marshall	2,100	2,080	99
McCook	1,300	1,280	98
McPherson	7,800	7,650	98
Meade	700	680	97
Mellette	1,300	1,290	99
Miner	52,100	51,560	99
Minnehaha	2,400	2,400	100
Moody	35,000	34,530	99
Pennington	1,600	1,560	98
Perkins	1,300	1,290	99
Potter	3,600	3,520	98
Roberts	1,000	990	99
Sanborn	2,500	2,400	96
Shannon	2,900	2,960	99
Spink	900	880	98
Stanley	600	590	98
Sully	2,300	2,090	91
Todd	2,600	2,580	99
Tripp	3,300	3,260	99
Turner	4,100	4,040	99
Union	2,400	2,370	99
Walworth	7,500	7,340	98
Yankton	600	540	90
Ziebach			
TOTALS	268,200	272,700	98

TENNESSEE

Anderson	29,700	29,430	99
Bedford	12,600	12,680	99
Benton	6,200	6,090	98
Benton	3,400	3,280	96
Bledsoe	36,700	36,310	99
Blount	29,800	29,400	99
Bradley	13,500	13,200	98
Campbell	4,400	4,250	97
Cannon	11,100	10,820	97
Carroll	21,000	20,760	99
Carter	10,800	10,650	99
Cheatham	4,800	4,690	98
Chester	10,400	10,150	98
Claiborne	2,800	2,750	98
Clay	11,500	11,310	98
Cocke	16,900	16,530	98
Colfee	5,400	5,350	99
Crockett	15,300	14,820	97
Cumberland	220,000	217,690	99
Davidson	6,100	5,990	98
De Kalb	4,200	4,080	97
Decatur	14,600	14,360	98
Dickson	14,100	13,890	99
Dyer	8,900	8,670	97
Fayette	5,900	5,710	97
Fentress	13,500	13,020	96
Franklin	18,700	18,400	98
Gibson	10,600	10,450	99
Giles	6,800	6,680	97
Granger	22,500	22,190	99
Greene	5,000	4,830	97
Grundy	20,300	20,000	99
Hamblen	117,100	115,600	99
Hamilton	2,500	2,420	97
Hancock	8,700	8,510	98
Hardeman	9,400	9,130	97
Hardin	18,400	18,060	98
Hawkins	7,200	7,040	98
Haywood	8,800	8,540	97
Henderson	11,800	11,510	98
Henry	6,600	6,470	98
Hickman	3,000	2,950	98
Houston	6,400	6,320	99
Humphreys	3,600	3,500	97
Jackson	13,900	13,690	98
Jefferson	5,600	5,490	98
Johnson	143,200	141,300	99
Knox	2,300	2,260	98
Lake	8,100	7,950	98
Lauderdale	14,300	14,020	98
Lawrence	4,000	3,950	99
Lewis	11,400	11,210	98
Lincoln	13,800	13,670	99
Loudon	8,600	8,490	98
Macon	31,500	30,970	98
Madison	9,600	9,450	98
Marion	8,400	8,260	99
Marshall	23,700	23,380	99
Maury	17,400	17,240	99
McMinn	9,300	8,120	98
McNairy	3,400	3,370	99
Meigs	12,100	11,900	98
Montgomery	39,900	39,460	99
Moore	1,700	1,670	98
Morgan	6,000	5,880	98
Obion	12,600	12,410	98
Overton	7,200	7,030	98
Perry	2,600	2,480	95
Pickett	1,800	1,730	96
Polk	5,200	5,120	98

State and County	Total Households	TV Households Number	%
Putnam	21,700	21,270	98
Rhea	10,000	9,780	98
Roane	19,300	19,010	98
Robertson	16,800	16,830	99
Rutherford	50,100	49,390	99
Scott	6,900	6,690	97
Sequatchie	3,400	3,360	99
Sevier	22,500	22,080	98
Shelby	321,400	317,420	99
Smith	5,700	5,820	99
Stewart	4,100	4,020	98
Sullivan	59,900	59,150	99
Sumner	41,400	40,790	98
Tipton	14,600	14,380	99
Trousdale	2,300	2,270	98
Unicoi	6,800	6,620	97
Union	5,400	5,310	98
Van Buren	1,800	1,760	98
Warren	13,400	13,170	98
Washington	38,300	37,700	98
Wayne	5,400	5,250	97
Weakley	12,100	11,940	99
White	8,100	7,890	97
Williamson	33,600	33,300	99
Wilson	27,200	26,870	99
TOTALS	1,950,650	1,990,100	99

TEXAS

Anderson	14,500	13,940	96
Andrews	4,800	4,780	100
Angelina	26,400	25,900	98
Aransas	7,800	7,590	97
Archer	2,900	2,880	99
Armstrong	800	790	99
Atascosa	10,900	10,610	97
Austin	7,800	7,470	96
Bailey	2,400	2,350	98
Bandera	4,800	4,650	97
Bastrop	14,800	14,370	97
Baylor	1,900	1,830	96
Bee	8,800	8,620	98
Bell	67,800	66,920	99
Bexar	452,200	443,970	99
Blanco	2,800	2,740	98
Borden	300	290	97
Bosque	6,200	6,070	98
Bowie	31,600	31,150	98
Brazoria	71,000	70,030	99
Brazos	46,700	45,600	98
Brewster	3,500	3,130	89
Briscoe	800	790	99
Brooks	2,700	2,610	97
Brown	13,200	12,870	98
Burleson	5,500	5,330	97
Burnet	9,600	9,490	99
Caldwell	9,200	9,030	98
Callahan	7,200	7,090	98
Cameron	4,700	4,610	97
Cameron	80,000	77,840	97
Camp	3,900	3,820	98
Carson	2,400	2,380	99
Cass	11,700	11,530	99
Castro	2,900	2,870	99
Chambers	7,100	6,950	98
Cherokee	15,100	14,760	98
Childress	2,000	1,940	97
Clay	3,700	3,670	99
Cochran	1,300	1,270	98
Coke	1,400	1,380	99
Coleman	3,900	3,840	98
Collin	116,900	115,180	99
Collingsworth	1,400	1,350	96
Colorado	7,000	6,850	98
Comal	22,400	22,080	99
Comanche	5,300	5,230	99
Concho	1,000	980	98
Cooke	12,000	11,720	98
Coryell	17,600	17,350	99
Cottle	900	880	98
Crane	1,500	1,490	99
Crane	1,400	1,340	96
Crockett	2,500	2,480	99
Crosby	1,100	1,040	95
Culberson	2,100	2,040	97
Dallam	2,100	2,040	97
Dallas	755,500	744,700	99
Dawson	4,900	4,830	98
De Witt	7,000	6,850	98
Deaf Smith	6,000	5,900	98
Delta	1,900	1,850	97
Denton	122,000	118,870	98
Dickens	1,000	960	96
Dimmit	3,100	2,880	93
Donley	1,500	1,460	97
Duval	4,100	3,940	96
Duval	7,000	6,820	97
Eastland	43,900	43,260	99
Ector	800	710	89
Edwards	199,400	196,570	99
El Paso	32,200	31,760	99
Elis	11,500	11,240	98
Erath	6,300	6,130	97
Falls	9,700	9,550	98
Fannin	8,200	7,880	96
Fayette	1,900	1,890	99
Fisher	2,900	2,840	98
Floyd	700	690	99
Foard			

(continued on next page)

TV Households

State and County	Total Households	TV Households Number	%
TEXAS—(continued)			
Fort Bend	85,800	84,200	98
Franklin	3,000	2,820	94
Fresstone	6,000	5,860	98
Frio	4,500	4,370	97
Gaines	4,500	4,330	96
Galveston	89,000	87,670	99
Garza	1,800	1,760	98
Gillespie	7,400	7,030	95
Glasscock	500	500	100
Goliad	2,200	2,130	97
Gonzales	6,300	6,180	98
Gray	9,100	8,990	99
Grayson	38,000	37,410	98
Gregg	42,800	42,090	98
Grimes	8,500	8,330	97
Gusadakupe	25,000	24,410	98
Hale	12,200	12,070	99
Hall	1,600	1,570	98
Hamilton	3,200	3,150	98
Hansford	2,100	2,080	99
Hardeman	2,000	1,980	99
Hardin	15,800	15,550	98
Harris	1,122,400	1,102,420	98
Harrison	21,100	20,690	98
Hartley	1,300	1,270	98
Haskell	2,700	2,670	99
Hays	25,000	24,210	97
Hemphill	1,300	1,280	98
Henderson	24,800	24,390	98
Hidalgo	118,500	116,450	97
Hill	10,700	10,470	98
Hockley	8,000	7,920	99
Hood	13,800	13,660	99
Hopkins	11,400	11,110	97
Houston	7,200	6,950	97
Howard	11,000	10,870	99
Hudspeth	900	870	97
Hunt	24,800	24,440	99
Hutchinson	9,300	9,210	99
Itan	600	590	98
Jack	2,700	2,660	99
Jackson	4,600	4,320	94
Jasper	11,500	11,230	98
Jeff Davis	800	770	96
Jefferson	93,500	92,160	99
Jim Hogg	1,700	1,630	96
Jim Wells	12,300	11,930	97
Johnson	36,700	36,110	98
Jones	6,800	5,730	99
Kames	4,300	4,210	98
Kaufman	20,200	19,890	99
Kendall	6,600	6,430	97
Kenedy	100	100	100
Kerr	400	350	88
Kimble	15,800	15,280	97
King	1,600	1,410	88
Kinney	100	90	90
Kleberg	1,200	1,150	96
Knox	9,700	9,500	98
La Salle	1,900	1,860	98
Lamar	1,700	1,630	96
Lamb	17,200	16,650	97
Lampasas	5,300	5,200	98
Lavaca	5,200	5,070	98
Lee	7,300	6,950	95
Leon	4,800	4,670	97
Liberty	5,100	4,910	96
Limestone	18,100	18,790	98
Lipscomb	7,500	7,370	98
Llve Oak	1,200	1,160	97
Llano	3,100	3,030	98
Loving	5,700	5,610	98
Lubbock	100	100	100
Lynn	83,800	82,610	99
Madison	2,300	2,270	99
Marion	3,100	3,050	98
Martin	4,000	3,920	98
Mason	1,600	1,550	97
Mason	1,400	1,340	96
Malagorda	13,400	13,120	98
Maverick	11,300	10,670	94
McCulloch	3,100	2,990	96
McLennan	73,600	72,560	99
McMillan	300	280	93
Medina	10,100	9,870	98
Menard	900	860	96
Midland	42,500	42,000	99
Milam	8,700	8,480	97
Mills	1,800	1,730	96
Mitchell	2,900	2,810	97
Montague	6,800	6,670	98
Montgomery	76,500	74,950	98
Moore	8,400	8,370	99
Morris	4,900	4,820	100
Motley	600	570	95
Nacogdoches	20,800	20,460	98
Navarro	14,800	14,650	99
Newton	4,900	4,800	98
Nolan	5,900	5,820	99
Nueces	106,600	104,810	98
Ochiltree	3,000	2,910	97
Oldham	700	680	97
Orange	30,500	29,820	98
Palo Pinto	8,600	8,450	98
Panola	8,600	8,400	98
Parker	26,200	25,790	98
Parmer	3,200	3,100	97
Pecos	4,500	4,340	96
Polk	13,800	13,230	96
Potter	37,600	37,100	99

State and County	Total Households	TV Households Number	%
Presidio	2,300	2,170	94
Rains	3,100	3,040	98
Randall	37,800	37,460	99
Reagan	1,300	1,290	99
Real	900	860	96
Red River	5,300	5,160	97
Reeves	4,700	4,570	97
Refugio	2,900	2,860	99
Roberts	400	390	98
Robertson	5,600	5,490	98
Rockwall	11,100	11,010	99
Runnels	4,100	4,080	100
Rusk	16,800	16,480	98
Sabine	4,300	4,130	96
San Augustine	3,100	3,010	97
San Jacinto	6,800	6,070	89
San Patricio	19,600	19,250	98
San Saba	2,100	2,040	97
Schleicher	1,000	970	97
Scurry	6,300	6,220	99
Shackelford	1,300	1,280	98
Shelby	8,600	8,420	98
Sherman	1,000	990	99
Smith	61,000	60,050	98
Somervell	2,100	2,030	97
Starr	12,200	11,520	94
Stephens	3,300	3,210	97
Sterling	500	470	94
Stonewall	800	780	98
Sutton	1,500	1,430	95
Swisher	2,800	2,860	99
Tarrant	491,200	485,260	99
Taylor	44,300	43,800	99
Torrell	500	450	90
Terry	4,300	4,260	99
Throckmorton	800	790	99
Titus	8,600	8,420	98
Tom Green	37,100	36,480	98
Travis	267,200	261,220	98
Trinity	5,900	4,880	98
Tyler	6,100	5,950	98
Upshur	12,200	11,980	99
Upton	1,500	1,480	99
Uvalde	8,200	7,880	96
Val Verde	12,700	12,300	97
Van Zandt	15,500	15,220	98
Victoria	27,800	27,210	98
Walker	16,500	15,990	97
Waller	7,700	7,520	98
Ward	3,900	3,850	99
Washington	10,000	9,700	97
Wobb	39,600	38,790	98
Wharton	14,300	13,950	98
Wheeler	2,100	2,080	99
Wichita	44,900	44,330	99
Wilbarger	5,300	5,230	99
Wiltacy	5,300	5,130	97
Williamson	58,900	57,850	98
Wilson	8,500	8,300	98
Winkler	2,700	2,650	98
Wise	13,400	13,250	99
Wood	12,300	12,180	99
Yoakum	2,800	2,740	98
Young	6,700	6,630	99
Zapata	3,300	3,140	95
Zavala	3,400	3,200	94
TOTALS	6,475,270	6,593,700	98
UTAH			
Beaver	1,600	1,570	98
Box Elder	11,900	11,770	99
Cache	22,200	21,300	96
Carbon	7,000	6,790	97
Daggett	300	290	97
Davis	61,400	60,810	99
Duchesne	3,800	3,710	98
Emery	3,000	2,860	96
Garfield	1,300	1,180	91
Grand	2,700	2,300	85
Iron	6,900	6,760	98
Juab	1,800	1,750	97
Kane	1,900	1,780	94
Mitard	3,400	3,360	99
Morgan	1,600	1,570	98
Piute	500	490	98
Rich	500	490	98
Salt Lake	267,700	263,900	99
San Juan	3,300	2,860	87
Sanpete	5,200	5,070	98
Sevier	5,200	5,110	98
Summit	6,600	6,420	97
Tooele	9,400	9,270	99
Uintah	7,400	7,340	99
Utah	78,400	76,170	97
Wasatch	3,500	3,410	97
Washington	19,000	18,210	96
Wayne	700	690	99
Weber	58,600	57,870	99
TOTALS	585,310	596,800	98
VERMONT			
Addison	12,300	12,060	98
Bennington	13,800	13,480	97
Caledonia	10,900	10,620	97
Chittenden	51,300	50,410	98

State and County	Total Households	TV Households Number	%
Essex	2,500	2,450	98
Franklin	15,200	15,060	99
Grand Isle	2,100	2,080	99
Lamoille	8,900	7,870	88
Orange	9,800	9,560	98
Orleans	9,200	9,030	98
Rutland	24,400	23,660	97
Washington	21,600	21,040	97
Windham	18,500	15,310	83
Windsor	22,300	21,580	97
TOTALS	214,210	220,000	97

VIRGINIA

Accomack	13,100	12,720	97
Albemarle	42,100	40,500	96
Alleghany	9,700	9,530	98
Amelia	3,300	3,160	96
Amherst	10,100	9,880	98
Appomattox	4,600	4,540	99
Arlington	134,400	131,580	98
Augusta	38,000	38,260	98
Bath	1,900	1,820	96
Bedford	22,200	21,910	99
Bland	2,200	2,170	99
Botetourt	9,700	9,560	99
Brunswick	5,700	5,600	98
Buchanan	10,200	9,930	97
Buckingham	4,600	4,490	98
Campbell	44,400	43,720	98
Caroline	7,000	6,850	98
Carroll	13,500	13,120	97
Charles City	2,200	2,140	97
Charlotte	4,500	4,390	98
Chesterfield	92,000	91,330	99
Chesapeake City	62,000	61,210	99
Clarke	4,200	4,150	99
Craig	1,700	1,670	98
Culpeper	10,700	10,550	99
Cumberland	2,800	2,720	97
Dickenson	6,500	6,370	98
Dinwiddie	22,700	22,350	98
Essex	3,300	3,240	98
Fairfax	334,400	331,460	99
Fauquier	18,400	18,100	98
Floyd	5,200	5,060	98
Flovanna	5,400	5,290	98
Franklin	15,900	15,530	98
Frederick	28,300	27,970	99
Giles	6,400	6,240	98
Gloucester	12,600	12,450	99
Goochland	5,500	5,240	95
Grayson	6,400	6,220	97
Greene	4,200	4,050	96
Greensville	4,800	4,700	98
Halifax	13,700	13,290	97
Hampton City	53,000	52,350	99
Hanover	26,500	26,190	99
Henrico	96,200	94,640	98
Henry	29,000	28,650	99
Highland	1,100	1,080	98
Isle Of Wight	10,100	9,910	98
James City	19,200	18,750	98
King & Owen	2,300	2,230	97
King George	5,200	5,140	99
King William	4,300	4,240	99
Lancaster	4,700	4,620	98
Lee	9,000	8,810	98
Loudoun	35,900	35,470	99
Louisia	8,200	7,980	97
Lunenburg	4,500	4,420	98
Madison	4,200	3,980	95
Mathews	3,700	3,590	97
Mecklenburg	11,600	11,420	98
Middlesex	3,800	3,730	98
Montgomery	31,800	30,990	97
Nelson	5,100	4,930	97
New Kent	4,300	4,240	99
Norfolk City	86,900	85,610	99
Northampton	5,100	4,990	98
Northumberland	4,800	4,680	98
Nottoway	5,300	5,230	99
Newport News City	69,500	68,710	99
Orange	8,900	8,760	98
Page	8,500	8,310	98
Patrick	6,900	6,740	98
Pittsylvania	42,600	41,660	98
Powhatan	5,200	5,110	98
Prince Edward	5,600	5,480	98
Prince George	17,700	17,550	99
Prince William	93,000	92,190	99
Portsmouth City	39,200	38,700	99
Pulaski	13,100	12,920	99
Rappahannock	2,500	2,400	96
Richmond	2,700	2,640	98
Richmond City	85,900	84,270	98
Roanoke	82,400	81,430	99
Rockbridge	11,600	11,330	98
Rockingham	33,500	31,950	95
Russell	10,600	10,310	97
Scott	8,800	8,590	98
Shenandoah	13,200	12,850	97
Smyth	12,600	12,440	99
Southampton	9,600	9,410	98
Spotsylvania	30,600	30,020	98
Stafford	23,700	23,450	99
Suffolk City	18,700	19,350	98
Surry	2,300	2,260	98
Sussex	3,800	3,750	99
Tazewell	17,700	17,430	98

State and County	Total Households	TV Households Number	%
Virginia Beach	154,100	152,790	99
Warren	11,200	11,040	99
Washington	25,500	24,960	98
Westmoreland	6,500	6,330	97
Wise	16,400	16,100	98
Wythe	10,200	10,020	98
York	21,300	21,060	99
TOTALS	2,415,260	2,453,900	98

WASHINGTON

Adams	4,900	4,810	98
Asotin	7,500	7,230	96
Benton	47,400	46,660	98
Benton	22,300	21,500	96
Chelan	25,400	24,350	96
Clallam	102,900	100,030	97
Clark	1,600	1,530	96
Columbia	34,000	33,180	98
Cowlitz	11,500	11,370	99
Douglas	2,500	2,430	97
Ferry	13,500	13,230	98
Franklin	900	840	93
Garfield	22,200	21,640	97
Grant	26,900	26,010	97
Grays Harbor	25,900	25,300	98
Island	10,500	10,210	97
Jefferson	662,300	641,440	97
King	81,900	80,020	98
Kitsap	11,300	10,760	95
Kittitas	6,500	6,930	91
Klickitat	24,300	23,280	96
Lewis	3,700	3,630	98
Lincoln	16,900	16,630	98
Mason	13,500	12,610	93
Okanogan	8,400	8,030	96
Pacific	3,800	3,650	96
Pend Oreille	240,000	235,390	98
Pierce	5,400	5,100	94
San Juan	35,600	34,330	96
Skagit	3,200	3,120	98
Skamania	197,500	192,030	97
Snohomish	156,600	153,440	98
Spokane	12,800	11,880	93
Stevens	73,100	70,690	97
Thurston	1,300	1,270	98
Wahkiakum	19,000	18,340	97
Walla Walla	56,300	54,420	97
Whatcom	14,000	13,230	95
Whitman	71,700	70,320	98
Yakima			
TOTALS	2,019,860	2,079,000	97

WEST VIRGINIA

Barbour	5,000	5,870	98
Berkeley	25,400	24,950	98
Boone	10,100	9,940	98
Boone	5,200	5,090	98
Braxton	10,200	10,080	99
Brooke	39,700	39,240	99
Cabell	2,900	2,790	96
Calhoun	3,700	3,580	97
Clay	2,600	2,420	93
Doddridge	18,500	18,270	99
Fayette	4,300	4,030	94
Gilmer	14,500	14,200	98
Grant	7,100	6,800	96
Greenbrier	14,000	13,870	99
Hampshire	4,700	4,450	95
Hancock	28,000	27,700	99
Harrison	10,000	9,890	99
Jackson	14,200	13,980	98
Jefferson	86,500	85,300	99
Kanawha	8,600	8,460	98
Lewis	8,000	7,820	98
Lincoln	15,500	15,250	98
Logan	23,100	22,780	99
Marion	14,300	14,140	99
Marshall	9,800	9,530	97
Mason	11,800	11,550	98
McDowell	25,600	25,190	98
Mercer	10,800	10,110	95
Mineral	11,800	11,440	97
Mingo	31,100	30,350	98
Monongalia	5,100	4,890	96
Monroe	5,400	5,280	98
Morgan	10,300	10,110	98
Nicholas	20,500	20,330	99
Ohio	3,100	2,870	93
Pendleton	2,800	2,770	99
Pleasant	3,600	3,490	97
Pocahontas	11,100	10,810	97
Preston	17,700	17,420	98
Putnam	29,700	29,160	98
Raleigh	10,900	10,650	98
Randolph	3,900	3,730	96
Ritchie	5,900	5,740	97
Roane	5,100	5,000	98
Summers	5,700	5,610	98
Taylor	3,100	3,000	97
Tucker	3,700	3,660	99
Tyler	8,200	8,010	98
Upshur	16,200	15,920	98
Wayne	3,900	3,770	97
Webster			

(continued on next page)

TV Households

State and County	Total Households	TV Households Number	%
WEST VIRGINIA—(Continued)			
Wetzel	7,200	7,080	98
Wirt	1,900	1,850	97
Wood	35,100	34,640	99
Wyoming	10,500	10,320	98
TOTALS	695,860	709,100	98

WISCONSIN			
Adams	6,400	6,340	99
Ashland	8,300	8,150	98
Barron	16,400	16,040	98
Bayfield	8,000	5,880	98
Brown	78,000	77,550	99
Buffalo	5,200	5,090	98
Burnett	5,600	5,510	98
Calumet	12,600	12,530	99
Chippewa	20,000	19,880	99
Clark	11,600	11,400	98
Columbia	18,300	18,000	98
Crawford	8,100	5,930	97
Dane	152,500	149,500	98
Dodge	28,100	27,780	99
Door	10,500	10,420	99
Douglas	17,300	17,120	99
Dunn	12,900	12,510	97
Eau Claire	33,100	32,730	99
Florence	2,000	1,970	99
Fond du Lac	34,300	34,040	99
Forest	3,600	3,570	99
Grant	17,500	17,200	98
Green	12,200	12,090	99
Green Lake	7,600	7,520	99
Iowa	7,800	7,680	98
Iron	2,600	2,580	99
Jackson	8,300	6,250	99
Jefferson	25,300	24,890	99
Juneau	8,800	8,680	99
Kenosha	60,500	60,150	99
Kewaunee	6,900	6,850	99
La Crosse	38,700	38,290	99
Lafayette	5,800	5,730	99
Langlade	8,000	7,870	98
Lincoln	10,900	10,820	99
Manitowoc	31,100	30,880	99
Marathon	43,800	43,470	99
Marquette	16,200	16,080	99
Marquette	5,300	5,210	98
Menominee	1,300	1,290	99
Milwaukee	377,300	372,960	99
Monroe	14,100	13,930	99
Oconto	11,800	11,650	99
Oneida	13,700	13,500	99
Outagamie	53,800	53,490	99
Ozaukee	28,200	28,050	99

State and County	Total Households	TV Households Number	%
Pepin	2,600	2,440	94
Pierce	11,800	11,660	99
Polk	14,000	13,720	98
Portage	23,100	22,740	98
Price	6,200	6,080	98
Racine	66,900	66,240	99
Richland	6,800	6,620	97
Rock	54,600	54,010	99
Rusk	5,800	5,670	98
Sauk	18,900	18,600	98
Sawyer	6,100	5,800	95
Shawano	14,300	14,160	99
Sheboygan	40,000	39,620	99
St. Croix	19,700	19,480	99
Taylor	7,100	6,860	98
Trempealeau	9,900	9,710	98
Vernon	10,200	9,940	97
Vilas	8,000	7,850	98
Walworth	28,530	27,720	98
Washburn	5,900	5,740	97
Washington	36,900	36,580	99
Waukasha	115,800	115,010	99
Waupaca	18,200	17,990	99
Waushara	8,100	7,990	98
Winnebago	57,300	56,880	99
Wood	28,800	28,560	99
TOTALS	1,894,920	1,917,500	99

WYOMING			
Albany	13,200	12,860	97
Big Horn	4,000	3,910	98
Campbell	10,600	10,550	100
Carbon	5,900	5,370	91
Converse	4,000	3,810	98
Crook	1,900	1,850	97
Fremont	12,500	12,070	97
Goshen	5,000	4,930	99
Hot Springs	1,900	1,870	98
Johnson	2,300	2,210	96
Laramie	30,100	29,650	99
Lincoln	4,400	4,290	98
Natrona	24,800	24,340	98
Niobrara	1,000	990	99
Park	8,300	8,110	98
Platte	3,300	3,240	98
Sheridan	9,700	9,510	98
Sublette	1,900	1,870	98
Sweetwater	14,500	14,200	98
Teton	5,600	5,340	95
Uinta	6,200	6,040	97
Washakie	3,300	3,180	96
Weston	2,400	2,300	96
TOTALS	173,590	177,800	98

You can count on us. Can we count on you?

Because more than ever before, our message deserves to be heard.

The Army National Guard makes up about one-half of our nation's combat forces. And we need men and women to help keep us strong—ready to protect our community and defend our country. We have been there during natural disasters, in the fight against drugs and in the protection of our environment.

It's a commitment that takes dedication. Guardmembers give at least two weeks a year and two days every month to the Guard—and to you. Could we have a minute of your time?

Run our spots whenever possible. And if you can't spare a minute, we'll settle for :30. Even :20.

To obtain free dubs of Army National Guard PSAs call your nearest Army National Guard State Marketing NCO, or write: National Guard Bureau, Advertising Distribution Center, PO Box 1776, Edgewood, Maryland 21040.

Alabama (205) 271-8386	Illinois (217) 785-3623	Nebraska (402) 473-1169	South Carolina (803) 748-4285
Alaska (907) 264-5304	Indiana (317) 247-3241	Nevada (702) 887-7232	South Dakota (605) 399-6681
Arizona (602) 267-2823	Iowa (515) 242-5430	New Hampshire (603) 225-1288	Tennessee (615) 532-3089
Arkansas (501) 791-4107	Kansas (913) 266-1097	New Jersey (609) 530-5169/70	Texas (512) 465-5074
California (916) 854-3276	Kentucky (502) 564-8516	New Mexico (505) 473-2526	Utah (801) 576-3645
Colorado (303) 397-3128	Louisiana (504) 278-6217	New York (518) 786-4774	Vermont (802) 864-1175
Connecticut (203) 548-3234	Maine (207) 942-7667	North Carolina (919) 664-6113	Virginia (804) 775-9275
Delaware (302) 324-7099	Maryland (410) 653-3682	North Dakota (701) 224-5130	Virgin Islands (809) 778-4855
Washington, D.C. (202) 433-5142/43	Massachusetts (617) 861-0263	Ohio (614) 492-4141	Washington (206) 581-8921
Florida (904) 823-0388	Michigan (517) 483-5681	Oklahoma (405) 425-8306	West Virginia (304) 341-6438
Georgia (404) 624-6608	Minnesota (612) 296-4469	Oregon (503) 945-3982	Wisconsin (608) 241-6341
Guam (671) 637-2769/70	Mississippi (601) 973-6320	Pennsylvania (717) 865-8451	Wyoming (307) 772-6256/41
Hawaii (808) 737-1522	Missouri (314) 751-9655	Puerto Rico (809) 725-7447	
Idaho (208) 389-5115	Montana (406) 444-6933	Rhode Island (401) 457-4322	



Americans At Their Best.

ATCCU*014

Panasonic. First In Digital Video. Again.



To appreciate some of Panasonic's S-VHS improvements, watch them in digital slow motion. Panasonic's AG-DS850 is a micro-processor-controlled S-VHS slow motion recorder that employs digital technology to provide higher quality slow motion images at the speeds most critical to viewers.

Previously available only in much higher cost systems, the AG-DS850's Digital Processing Circuitry produces consistent high image quality, plus

its 3-dimensional-type TBCs provide H, V and temporal correction. Designed to work in a mixed format environment, the AG-DS850 offers true component (Y, R-Y, B-Y) output and an Mill interface for connection to component video equipment—even component digital.

INTRODUCING THE AG-DS840

Panasonic also offers the AG-DS840 S-VHS player to work in tandem with the AG-DS850 in A-B roll edit suites. The AG-DS840

incorporates all of the AG-DS850's advanced features—including noiseless slow motion—except recording.

The AG-DS850 and AG-DS840 are further proof that at Panasonic evolution means constant improvement, generation after generation. Unlike formats that offer less to bring costs down, Panasonic's S-VHS is cost-effective and keeps getting better all the time.

Panasonic
Broadcast & Television Systems Company