

THIRD EDITION

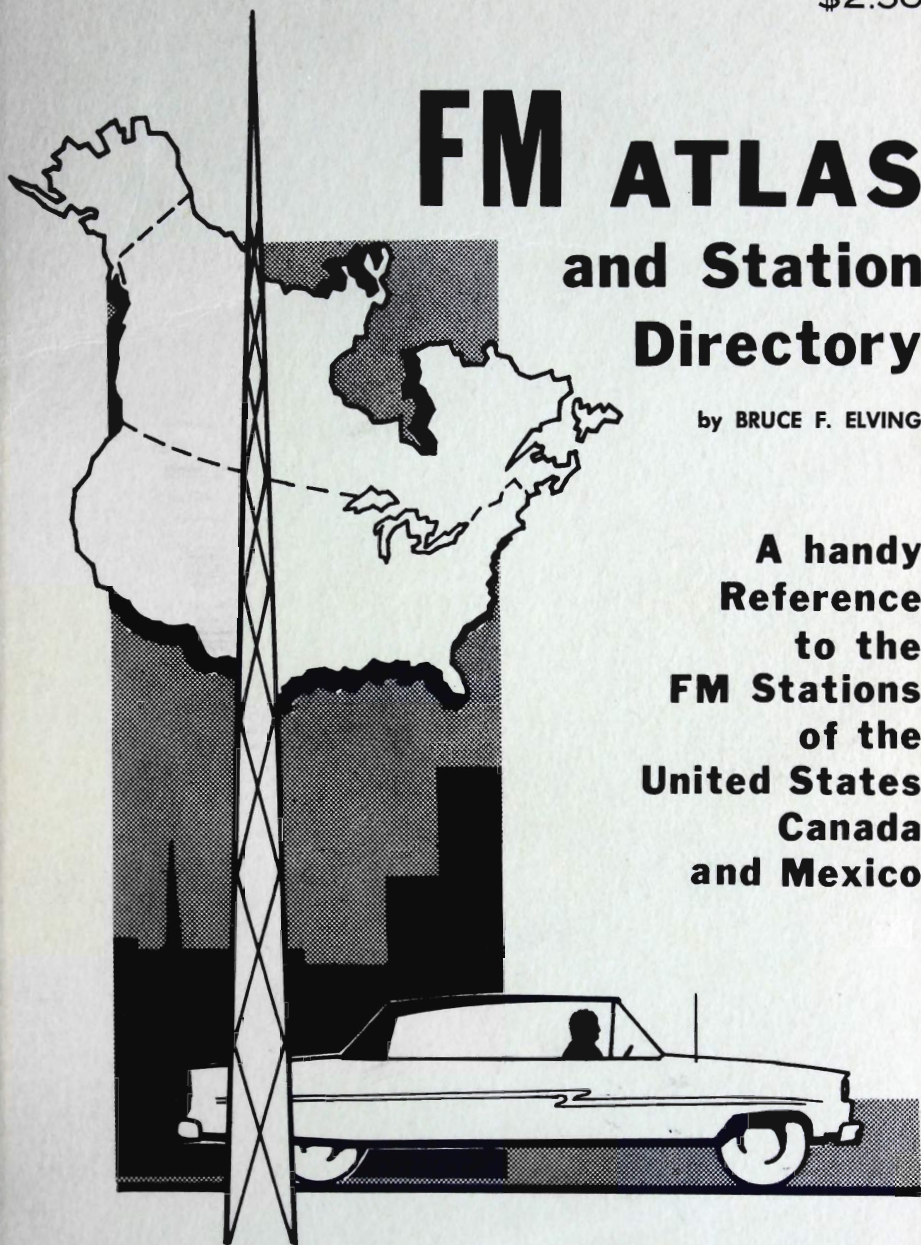
\$2.50

FM ATLAS

and Station Directory

by BRUCE F. ELVING

**A handy
Reference
to the
FM Stations
of the
United States,
Canada
and Mexico**



**FM ATLAS
AND
STATION DIRECTORY**

THIRD EDITION

by **BRUCE F. ELVING, Ph.D.**

FM ATLAS PUBLISHING CO.

Box 24

Adolph, Minnesota 55701

Copyright © Bruce F. Elving, 1975. All rights reserved.
Reproduction of any portion of this publication, in any
manner, without express permission, is prohibited.

FOREWORD

This is the third edition of the "FM Atlas and Station Directory" and, like its predecessors, it has been created in the hope that it will be the most attractive, useful and unique FM station reference yet devised. Because of the growth in the number of stations, several maps have been redrawn and enlarged. In response to the requests of several readers, the map of Canada has been rehabilitated, and includes station frequencies.

New information appears in the Station Directories, immediately following the maps. Network affiliations are listed in both sections, as well as program formats. Another addition to the Station Directory is a listing of all stations known to have Subsidiary Communications Authorization (SCA), along with explanatory material about SCA.

Map and directory coverage now includes all of North America, with the addition of Costa Rica, Nicaragua and Panama. Official station lists and information gleaned from monitoring have been used to select the stations that appear in the "FM Atlas and Station Directory." News releases from the U. S. Federal Communications Commission and the Canadian Radio and Television Commission constituted primary official sources of information. Monitoring by the author and FM Atlas readers from virtually all parts of the United States and Canada have helped to give this directory a high degree of perfection. Contact with stations, perusal of secondary sources such as station program guides, newspapers and trade journals, have helped to increase the amount and reliability of the information presented here, and has permitted cross-checking on the accuracy of various sources.

A few stations in the United States that are not licensed by the FCC are also listed. Some of these are authorized by the Department of Defence, and there are even some "extra-legal" FM translators in Colorado and Wyoming listed that the FCC apparently does not know about. Illegal FM broadcast stations are ephemeral entities, found mainly in larger cities, with the most recently reported being a "WCCS" on 91.9 with 10 watts in the New York city area. Such stations are usually operated by young experimenters as a hobby rather than for commercial or propaganda purposes.

The Station Directories have, for the first time, been printed offset from computer print-outs. This results in a radically different appearance for these pages from previous editions, but it should mean a better way of presenting more data with fewer errors. In the process, the station coverages found in the two previous editions have been discontinued. These coverages can, however, be computed by the reader for any station in which he or she may be interested by reference to the chart with sliding scale in the Appendix, "How to Compute FM Coverages." Should reader interest warrant, coverage information could be reinstated in future editions. Station power and antenna height data have been transferred from the part of the directory listing stations by frequency to the geographical directory.

The "FM Atlas and Station Directory" is designed for everybody who has a personal or professional interest in FM radio, including the FM-equipped motorist--who now has a guide to the nearest stations for clear reception and the programming of his or her choice, the home hi-fi listener, and the hobbyist. Persons in broadcasting, advertising and related fields will similarly find the "FM Atlas and Station Directory" full of valuable information, much of it unavailable elsewhere. Its compact size makes the directory easy to take along on business or vacation trips, and it presents a wealth of factual data that are important but seldom put to practical use.

This guide's format lends itself to a wide variety of uses, including marking it up to show the stations you have heard at home or plan to hear on a trip. For this purpose, a yellow felt tip pen or colored pencil can be used to mark off station frequencies on the FM Atlas maps. Stations logged can be indicated in the directory by means of red-pencil

underlines. Reference to power and antenna height data can be made to determine the widest-coverage FM stations to listen to in the areas through which you will be going, and these can be indicated on the maps. If you're handy with a marking compass, you may wish to actually draw in the coverage radii of several stations, using either the FM Atlas pages or your road maps.

Owners of the new digital FM tuners and receivers will find the "FM Atlas and Station Directory" especially valuable, since it gives exact station frequencies, and the maps present a visual panorama of your area's FM stations to facilitate tuning in all the available FM stations without error. And, if you have an electronic antenna rotator, you will find the maps useful in indicating all of the stations receivable in various directions from your location.

The "FM Atlas and Station Directory" is the successor to the "FM Station Atlas," which was published in two printings in 1971. The first edition of the "FM Atlas and Station Directory" appeared in early 1972; the second in late 1973; and this third edition in early 1975. All FM stations on the air are listed in this edition, as well as new stations authorized to begin broadcasting within 12 months. A few stations may be temporarily off the air or operating on frequencies other than those listed. The power and antenna height information given is the latest as of this book's publication deadline. Several stations in the process of increasing power have not yet gone to the power indicated here.

While every effort has been made to provide accurate information at the time of publication, the publisher does not guarantee it to be complete or error-free at a later date. Indeed, the week this directory is off the press there undoubtedly will be station format changes, old stations obtaining new call letters, and new stations granted. This directory, therefore, is issued at periodic intervals, and its data revised thoroughly. Those who obtained their directory by means other than ordering direct from our Adolph (Duluth, Minnesota area) headquarters are urged to write the publisher at Box 24, Adolph MN 55701 to be notified when the next edition is ready.

Users of the FM Atlas are invited to write in their comments about the book, noting any local FM developments or changes. The author wishes to thank the large number of people who have helped compile program format and station information in different parts of the country, as well as the many others who helped in the preparation and publication of this, the largest and most thorough "FM Atlas and Station Directory" to date.

CONTENTS

FM PERSPECTIVE	5
Recent FM Developments	
"Secret" FM Network Affiliations	
SCA: "Hidden" Modulation	
Allocations: How FM Stations Co-Exist	
FM Coverage Explained	
Improving FM Reception	
CATV Systems Boost FM Radio	
Translators and Boosters Help Solve FM Reception Problems	
FM's Robot Stations	
FM DX Listening	
Call Letter Roulette	
FM ATLAS	15
KEY TO SYMBOLS	48
STATION DIRECTORY PART I	49
FM Stations by Geography	
STATION DIRECTORY PART II	79
FM Stations by Frequency	
APPENDIX	93
FM Growth Indices	
Channel 6 TV Stations	
How to Compute FM Coverages	
CAFM Stations	

FM PERSPECTIVE

RECENT FM DEVELOPMENTS

After squeaking through the United States Senate on a close vote, the Radio All-Channel Bill became caught in a freeze imposed on new legislation at the close of the 93rd Congress, with a planned vote before the House of Representatives not materializing. The bill, which would have required AM and FM receiving capability in all (or most) radios sold in the United States, had the support of most elements in commercial and public broadcasting, but was viewed by some as "special interest" legislation and inflationary. Strongly opposed to the measure, in particular, were the car radio manufacturers. The all-channel radio bill will undoubtedly be re-introduced into the House and Senate in the 94th Congress during 1975.

FM growth continues, as the table elsewhere in this publication shows. New stations, both commercial and educational, continue a trend begun in 1957, while FM receiver production continues to improve. Radio all-channel legislation is seen as a means of accelerating the trend toward full FM incorporation in all radios, particularly car radios, where FM's growth rate has been comparatively slow, owing to price differences between AM-only and AM-FM, or AM-FM stereo car radios. It is thought that such a law will bring down the cost of AM-FM car radios, much as the television all-channel law a decade ago did in the case of UHF-equipped television sets.

A number of FM stations equipped for stereo are broadcasting matrix four-channel, or "quad" material, and are promoting this fact heavily. Such broadcasting requires a special adapter at the receiver to give the essence of four-channel directionality. The FM Atlas, however, does not recognize matrix broadcasting because it is a compromise system with less resultant separation between front and rear speakers than there would be in a discrete system. Tests of discrete four-channel broadcasting are being conducted by KIOI 101.3 San Francisco, as a prelude to possible adoption of FCC standards in this area. Another reason the FM Atlas does not list stations claiming to broadcast in quad is that the number of stations experimenting with such formats changes constantly, some dropping it, while others embrace it for a short time. Still others broadcast quad only for a short time each day, such as one to two hours, while others may be broadcasting two-channel or even monophonic records much of the time, while claiming to be offering full-time quad.

Similarly deceptive is the practice of many stereo-equipped FM stations to leave their stereo generators on while broadcasting long monophonic programs, such as sports play-by-play. Particularly offensive are the many educational stations which carry National Public Radio's 1-1/2 hour daily program, All Things Considered, without ever turning off their stereo light. This results in worsened signal to noise ratios, especially when listening on car radios with a stereo circuit that cannot be turned off. The FCC did consider requiring FM stereo stations, when carrying monaural material of ten minutes' duration or longer, to turn off their stereo generators, but the proposal was beaten off when several concerns, notably educational broadcasters, objected that such a rule would be too difficult for the stations to abide by.

A development that does promise relief for persons living at or near a station's fringe area is the Dolby Type-B system of noise reduction. The FCC has notified FM stations that they can modify their system of pre-emphasis to compensate for the use of Dolby noise reduction equipment on receivers. Such a system would require the addition of new processing equipment at the transmitter [so, like stereo, not all FM stations would immediately make use of the system], and either an adapter at the receiver or a specially designed receiver. Listeners with such receivers, when tuned to a station broadcasting by means of the Dolby system, are said to obtain four principal benefits: an improved signal-to-noise ratio, full dynamic program range, better reception in weak-signal areas,

and reduced likelihood of interference. Stations using the Dolby system as of this writing are: WQXR-FM 96.3 New York; WDCS 97.9 Portland ME; WAEZ 97.5 Akron OH; WVUD 99.9 Kettering (Dayton) OH; with WFMT 98.7 Chicago and KIOI 101.3 San Francisco using it experimentally.

The Federal Communications Commission recently asked for comments from the industry and the public about the extent of AM-FM program simulcasting that goes on. Presently, stations licensed to cities with a 1970 population of 100,000 or more must program their FM separately from a commonly owned AM station 50 percent of the time or more. The FCC is considering making this rule 100 percent, with the possible exception of the midnight to 6 a. m. period, when combined program operation would be allowed. Also, the rule might be extended to stations in smaller cities, including AM-FM stations in the suburbs of large cities, which program mainly to the larger cities but escape the law by being licensed to a smaller, adjoining community.

In Canada, the announcement and publication in final form of an FM policy by the Canadian Radio-Television Commission is expected to usher in scores of new FM station applications and requests for power increases among older stations. The province of Alberta has purchased CKUA-FM 98.1 Edmonton, with plans to expand this station and to add other FM stations of high power to cover much of the province. Newfoundland now has its first FM stations, and a few isolated northern Canadian towns have FM stations as their only local broadcast voice. Only the Canadian Yukon Territory does not have an FM station.

FM channel utilization is at a high level in the United States, with even most of the educational frequencies that could possibly be assigned to major cities having stations operating or applied for. In cities of 100,000 or more, there are only four commercial FM channels not spoken for. These channels are in Amarillo and Lubbock, Texas, and in Duluth, Minnesota. And only a very few channels are still open in cities of from 50,000 to 99,999 population. It is possible in a limited number of cases for additional channels to be assigned to such cities by changing the frequencies of stations in nearby cities. This process, known as "rule-making," is expensive, time-consuming, and not always practicable. Most concerns interested in getting into FM broadcasting buy stations already on the air, often paying many times the price the same station may have fetched on the market three to five years ago.

Some would-be buyers of FM stations have had difficulty, not with the FCC, but with the public. Two years ago, long-time classical music station WEFM 99.5 Chicago was sold, and was to have changed its call letters to WICV and converted to rock music. A group of concerned listeners to WEFM organized and, through the courts, has thus far prevented the change from taking place. Similarly, New York's WNCN 104.3 was given FCC permission to change its call letters to WQIV and to embrace a rock format to replace classical music, but not without the intervention of a citizen's group there, which took the matter to court. Although permitting the change to take place, the court admonished the FCC to begin considering a station's musical programming when it passes on the merits of a station's service to its community--particularly when the disappearance of a format as unique as classical music might result in the virtual loss of such programming from a market.

The Station Directories continue to list FM stations with definite program formats. Those stations having two distinctive types of musical programming, or that intermix records of two general types, have a double listing. Our knowledge of station programming is more complete than it was previously, and virtually the only stations not listed with a program specialty are stations not yet on the air or those with a "hodge-podge" system of programming. Most of the latter are in small towns, or are educational stations that program everything from blues to pre-Baroque music, with plenty of talk programs for good measure. Strict use of only a few categories in the listing of programming formats serves to ensure that the information given is mutually exclusive and exhaustive.

"SECRET" FM NETWORK AFFILIATIONS

The Station Directory now lists all FM stations known to carry the programs of a national network or live, interconnected news service, such as United Press Audio or the new Associated Press audio service. We've gone beyond a mere listing of affiliates supplied by the networks themselves [often networks do not know which FM stations carry their newscasts because their contracts are usually with the AM affiliates]. Included are FM stations that, on their own or in conjunction with an AM station, carry at least one daily network newscast. Most network newscasts are carried live, although some stations will tape-delay various newscasts or public affairs programs. Actual monitoring of FM stations across the country has turned up the bulk of the material presented here on FM's often-secret network affiliations.

SCA: "HIDDEN" MODULATION

Riding "piggyback" on many FM stations are voice and music signals intended for reception in specific locations. Through the process of multiplexing, by which FM stereo is also made possible, certain stations transmit a signal on a subcarrier (usually 67 kHz) that requires a special receiver or converter to decode. U. S. stations engaging in this type of operation obtain from the FCC a "Subsidiary Communications Authorization," or SCA. Educational stations typically program talks or instructional programs as the need arises, with the SCA at other times being either blank or occupied by fill music. Commercial stations generally engage in broadcasting background music to stores and offices, most often through a third party, such as the Muzak Corporation. It is illegal to use commercial SCA music in a place of business without paying a subscriber fee to the supplier of the programming, but it is our opinion that in the privacy of one's home or vehicle one can legally listen to these broadcasts. The Federal Communications Commission, however, persuaded one large manufacturer to discontinue advertising its SCA adapters, siding with the background music suppliers that they have exclusive right to this market through the leasing of converters. The FCC action has not been tested in court; and in the interest of full disclosure of all aspects of FM broadcasting, the FM Atlas is pleased to be the first widely-distributed, popular-priced reference to list not only stations authorized to carry SCA programming on the 67 kHz channel, but in many cases, what they actually program on the facility. A small but growing number of our reporters have SCA receivers, and it is through this source that much of our SCA programming information comes. It is possible to purchase SCA adapters through mail-order firms, but the installation of them in most receivers takes some technical expertise.

The advantage in listening to SCA lies largely in hearing easy-listening, background music without commercials or announcing of any kind, although some stations with SCA beam into supermarkets, and on those stations you will hear frequent ads for grocery products. Music as heard on SCA, however, lacks the fidelity of main-channel FM, being confined to a narrower bandwidth, about the same as AM radio. Sometimes there is a problem of cross-talk, or interference received from the station's main carrier. For this reason, SCA stations generally modulate at a lower level (80% modulation or less) than non-SCA stations, and SCA reception does not carry as far as FM stereo reception.

Since our listing of SCA is relatively new, errors can be expected in this part of the directory. Many more stations are believed to be authorized to conduct SCA operations than actually do, and as our reportage of SCA activities improves, the list of SCA stations should be cut down accordingly. A few stations with transmitting sites remote from their studios use their SCA for telemetry, or the remote reading of transmitter functions. This is of little or no interest to the general listener, so stations with that type of authorization will be omitted. Other stations with SCA may broadcast information on a very limited basis, such as noon agricultural markets or financial news at specific times of the day, with the channel otherwise blank.

ALLOCATIONS: HOW FM STATIONS CO-EXIST

The Federal Communications Commission has a table of FM assignments, issued in 1963 and subsequently amended, which specifies all the commercial FM channels that are available for assignment to specific cities in the United States and its territories. This table sets up three classes of station; Class A stations, found throughout the United States, have a maximum effective radiated power of 3000 watts at an antenna height of 300 feet above the average terrain, and are spaced variously across the FM dial, beginning at 92.1 MHz, and continuing to 92.7, 93.5, etc. Class B stations, found in the northeastern quarter of the United States, most of California, and in Puerto Rico and the Virgin Islands, are limited to 50,000 watts at 500 feet. Class C stations are found throughout the rest of the United States; these stations have a maximum radiated power of 100,000 watts at 2000 feet above average terrain.

A few older stations have been "grandfathered" in at greater than the maximum Class B or C power, since they had been using the higher powers prior to 1963. Examples of super-maximum power stations include WMTQ 94.9 Mount Washington NH, which the FM Atlas calculates as having the greatest FM coverage in the nation, at 77 miles primary and 126 miles secondary, as well as WMBI-FM *90.1 Chicago, KNX-FM 93.1 Los Angeles, WMC-FM 99.7 Memphis TN, and a host of others.

Class B and C stations occupy the frequencies between 92.3 and 107.9 not utilized by Class A stations. The various Class A and B/C frequencies are identified as such in the frequency section of the Station Directory. For convenience of assignment, the FCC identifies each FM frequency by "channel number," starting with No. 201 (88.1) and continuing through to No. 300 (107.9). Channel numbers, too, are given in the listing of FM stations by frequency. The classes of stations are similar in Canada, except that high-powered stations are as likely to be found on U. S. Class A frequencies as elsewhere across the FM dial.

Quite definite and rigid standards pertain to the assignment of commercial FM stations at so many miles away from other stations on the same or adjacent channel. For example, two Class A stations on the same channel must be located at least 65 miles apart, two Class B stations must be at least 150 miles away from each other, while two Class C stations must be at least 180 miles distant. Spacings for stations on channels up to 600 kHz away are given. A Class A station 200 kHz from a Class C station must be at least 105 miles distant; in case of a Class A being next to a Class B, it must be only 65 miles distant.

Commercial stations in the same city must be 800 kHz apart from each other; thus in New York, Chicago and in the Los Angeles area there are stations on 92.3, 93.1, 94.7, and so on up and down the dial. Some stations are at less than the minimum mileages away from other stations on the same channel, as the result of being on those frequencies before the FCC announced its standards for station separations. Many of these stations have still been allowed to increase their power, often by utilizing a directional antenna to send less signal in the direction of a station on the same frequency or close by on the dial. Thus, WKZN 96.9 Zion IL sends its main signal north and away from Chicago, where WNIB is found at 97.1. Other stations with directional antennas may use them to direct less energy over large bodies of water, such as the Great Lakes or oceans. Stations known to transmit with directional antennas are listed with a "D" in the first part of the station directory.

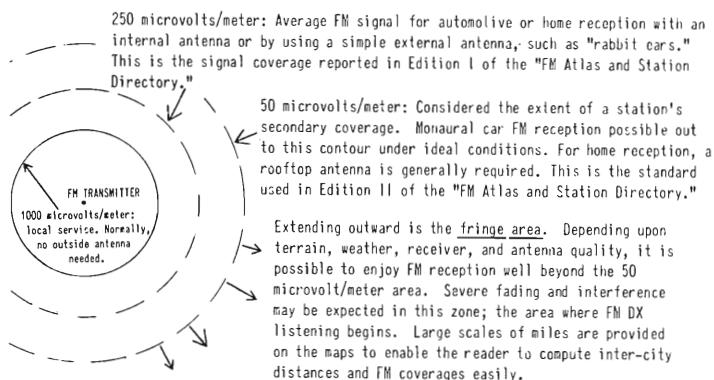
Several years ago the FCC proposed an allocations plan for educational FM. Only now is the Commission beginning to act, but on a piecemeal basis. In connection with the recently-enacted FM border agreement with Mexico, educational FM allocations have been made for the area 200 miles from the Mexican border. A similar allocations plan for educational FM within 200 miles of the Canadian border is reportedly being considered.

In the rest of the country, would-be station licensees are free to select a frequency, presumably based on distance from other FM and channel 6 TV stations, with which their station may interfere. However, some strange educational FM assignments have been made by the FCC: Indianapolis IN has adjacent channel stations on *90.9 and *91.1; while West Haven CT *88.7 is only about 38 miles from Hartford CT *88.9, both stations having the equivalent of Class A coverage or better.

Educational or "cultural" FM stations exist in Canada and Mexico, too. Like those in the United States, most of Canada's noncommercial, educational stations are between 88 and 92 on the dial, although there is one commercial station--CJOM 88.7 Windsor, Ontario--that is in this section of the FM spectrum by international agreement. Mexico's commercial and educational FM stations are scattered throughout the FM dial. Notably, some foreign stations operate on even numbered frequencies, such as 96.8 megahertz, while those of the United States [except for an Alaskan station on 101.8 mHz] and Canada are found on odd-numbered frequencies, such as 96.7 or 96.9 mHz.

FM COVERAGE EXPLAINED

The service range of an FM station is usually very consistent and reliable, day and night, summer and winter, although some variation exists to make the hobby of FM DX listening a fascinating one for persons with the right equipment. In normal FM reception,



reception, the service range of a transmitter depends upon the station's effective radiated power and its antenna height above average terrain. As power and height increase, so does a station's coverage area. The

accompanying diagram shows the relationships among the different coverage contours and the general quality of receiving system needed to obtain good reception in each zone. To calculate coverages for a given station, use the FCC FM coverage chart in the Appendix, making reference to the power and height data given in the first part of the Station Directory.

Powers given in this guide are effective radiated and expressed in watts. The "effective radiated power" is the product of a station's transmitter power times the antenna gain, which is an index of the antenna's ability to direct the transmitted signal toward the horizon, instead of upward into outer space. A few foreign stations, and all ten-watt educational stations and translators have their power expressed as transmitter power, the ERP not having been determined. The antenna height above average terrain is an average of eight radials spaced out in each direction from the station's antenna tower at intervals of about 45 degrees, and is measured out using topographical maps for distances of two to ten miles. Because ten-watt stations do not normally even reach out to ten miles with their coverage, the FCC is not concerned about the height figure for ten watters or their "effective radiated power," which can be as high as 30 to 40 watts with antenna gain. A few stations, such as those in a deep valley or next to a mountain range, have their antenna below the average terrain. There is no way for coverages to be

determined for stations having zero or negative "altitude" using the FCC FM coverage chart found elsewhere in this book.

It should be noted that FM stations occasionally have their transmitters at sites different from their city of license or where their studios are. In order to take advantage of a particularly high point of ground, or to co-locate an FM transmitter where a tall TV tower exists, a station's transmitter may be as far as 30 miles from its city of license--often in the same direction as another significant city. FCC rules require, however, that such stations deliver a city-grade signal over the city or cities mentioned in the station's official identification announcement (required as close to the beginning of each hour as possible). To accurately plot the coverage of such stations, it is necessary to indicate as the center of the station's coverage circle its transmitter rather than its studio location.

During periods of storm emergency, it helps to listen to the closest FM station for the latest weather and road reports when you are traveling. Due to the high static levels prevalent on the AM band during such weather disturbances, you may find FM to offer the only reliable radio reception--especially at night when nearby AM stations may be off the air or operating with reduced power. AM radio, at night, by its very nature, may only provide distant stations which, until they identify, may not be clearly distinguishable as such. Unless a powerful skip opening is in progress on FM, the listener seeking local weather and other news can tune FM with the certainty of receiving local and nearby stations best. The Federal Highway Administration has agreed to put FM frequencies, along with AM frequencies, on signs along major highways, provided the stations listed agree in advance to provide weather news at minimum 15-minute intervals during emergency periods. Each such station must serve at least 70 miles of the highway, and have 24-hour, seven-days-per-week broadcast capability.

IMPROVING FM RECEPTION

Here's a part of the book that is sure to interest you, whether you live in a metropolitan area and would like better reception in stereo of local stations, or if you live far away from cities containing FM stations, or if you're in an in-between situation with plenty of strong signals to choose from, but you'd still like to improve your FM receptionability.

Improved receivers, higher powered transmitters (including vertical polarization for better reception on car and portable radios) and taller antenna towers, as well as community antenna (CATV) systems and FM translators, have helped to spread FM programming throughout the continent. Despite the burgeoning number of stations offering plenty of local service in virtually all areas, there are instances where you might want to reach out for something not normally heard in your area. Certain stations with classical music, religion, progressive rock, or foreign language programs may not be available locally, but with the right equipment and motivation on the part of the listener, might be receivable with good signals at distances considerably beyond the "horizon." It is a widely-held misconception that FM reception is limited to 50 miles. Such an oversimplified explanation of FM coverage fails to take into consideration differences in station powers, heights, propagation factors, and the widespread use of quality receivers and tuners, especially when utilizing relatively inexpensive outdoor antennas.

For the metropolitan resident, it is the very presence of a large number of local stations that makes long-distance FM reception a challenge. People in smaller towns and rural areas, on the other hand, with large parts of the FM dial free of strong local signals, are able to hear desired nearby and farther away stations relatively easily--unless, of course, they are so far removed from stations that they must employ considerable resourcefulness in order to get any FM reception at all.

With a quality receiver and antenna, consistent long-distance FM reception up to 200 miles can be enjoyed, depending upon terrain and the presence or absence of stations on the same or adjacent frequencies to that which you are attempting to receive. How-

ever, at such distances, fading and susceptibility to interference can be expected at times. Several FM networks employ direct off-the-air rebroadcasting at distances considerably beyond the horizon in order to get programs from one FM station to another, including regional sports networks that use FM to relay play-by-play reports of ball games. The SCA channel on some stations is used to transmit network programs to outlying stations for their rebroadcasting; many of these special services on SCA are identified as such in the Station Directory.

The best FM reception begins with the choice of a good receiver. If you are in an area with many strong local stations, above average selectivity is an important factor. Selectivity determines how close you can tune to a local station and still hear weaker stations without interference. The ability to receive stations 400 kHz from a local is considered normal. Thus, if you live in Arlington Heights IL, you should still be able to tune in WYCA Hammond IN on 92.3, even though there is a local station, WWMM, on 92.7. With an extremely selective receiver, it may be possible to tune within 200 kHz of a local station. Some people in Arlington Heights having selective receivers, directional antennas, and skill in tuning might be able to get WLKB-FM DeKalb IL on 92.5. This is especially true if the antenna can be pointed away from the local station to minimize overload interference. Caution is advised, however, since the ability of any receiver to tune within 200 kHz of a local station is a challenge of the highest order.

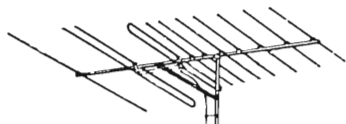
Most stereo receivers and car radios sold today incorporate field-effect transistors, which help to prevent strong-signal overload in metropolitan areas, making it possible for weaker signals to come in. And today's receivers have plenty of reserve power in the form of FM sensitivity. Given a reasonably good antenna, a quality FM set should provide satisfactory performance on local and nonlocal signals alike.

An outdoor antenna is recommended for optimum FM reception--an antenna specifically made for the 88 to 108 MHz FM band, and not a combination TV-FM antenna. Unfortunately, there are many people living in buildings where the rules forbid the use of outside antennas. Such buildings may have master antennas which, when connected to the FM radio, might produce satisfactory results. Otherwise, it may still be possible to ask a tolerant building manager for permission to install a rooftop antenna, even though the lease may specify no antennas. If you must resort to an indoor antenna, try using a "rabbit ears" with the rods fully extended and in a flat position on a window sill facing a direction from which stations can be expected to come.

Assuming that you are able to install and use an outside antenna, one of the most satisfactory is the "turnstile," pictured here. Often sold as a kit, including mounting hardware and 300-ohm flat lead-in wire for connection to the receiver, the turnstile is ideal for use when desired stations are in several directions, or as the first antenna for someone contemplating FM DX listening.



Undoubtedly, the best FM antenna installations consist of some variation of the yagi, which is a high-gain, directional antenna that must be precisely pointed at the desired station in order to get optimum reception. By using the yagi in connection with an antenna rotator, it will be possible to aim right at local stations to eliminate multipath distortion and improve stereo reception; or, conversely, you can aim away from the locals and listen for more distant stations with the help of the



FM Atlas. Pictured here is a ten-element FM yagi antenna designed for fringe area listening and DX.

CATV SYSTEMS BOOST FM RADIO

A recent survey by the National Association of FM Broadcasters showed that the typical Community Antenna TV (CATV) system distributed FM radio, as well as television, to subscribers. Two main systems of FM distribution are in use. One involves the cable's connection to the subscriber's TV set. Through it, FM stations are distributed as background programming to an automated display on an otherwise unused VHF television channel. Another method of sending FM to cable subscribers involves a simple,

direct connection to the subscriber's FM receiver. This permits the passage of a large number of FM and other audio services, the drawback being that the cable benefits only the radio connected, and cannot improve the reception of portables or car radios. It usually also entails a fee that is charged in addition to that paid for the basic TV service.

Perhaps the best use of cable for FM distribution is an "all-band" system, whereby the cable company's equipment picks up and amplifies both local and more distant stations, permitting quality reception in stereo at true "DX" distances when connected to the subscriber's FM set. This system permits all the area's FM stations to be offered, and on the stations' original frequencies, rather than another method that selects just a few stations and distributes them at different spots on the dial from their original frequencies. Cable subscribers who are interested in FM DXing [see next page] usually maintain access to both the cable and their own antenna system, and have a quick means of disconnecting the cable and restoring their antenna connection when necessary.

Some special cable FM "stations" operate, which can be picked up only by subscribers having their FM radios connected to a cable system. FM "stations" known to originate on the cable [including both commercial and college broadcasters] are identified in the "CAFM Station List" in the Appendix. There is practically no regulation of audio services on cable in the United States, with both the FCC and citizens cable communications groups virtually ignoring it. Broadcasters, notably the National Association of FM Broadcasters, have been concerned about cable-originated programming that may compete with their own efforts at earning advertising revenue through the sale of time, as well as cable importation of distant, competitive radio signals.

Cable companies will typically relay nonlocal FM radio signals rather than AM signals, since AM reception frequently suffers from fading and interference not normally associated with FM. Regulation of cable FM carriage is quite strict in Canada, where cable operators are currently not allowed to increase the number of nonlocal FM stations they carry, pending the release of the Canadian Radio and Television Commission's FM policy. The CRTC has gone well beyond the FCC in discouraging cable companies from distributing FM stations as background to automated displays, such as weather and news, claiming it is inefficient to transmit FM radio as sound on unused TV channels. Instead, cable companies are encouraged to send out FM signals on the FM band itself.

TRANSLATORS AND BOOSTERS HELP SOLVE FM RECEPTION PROBLEMS

Helping to spread FM programming into areas that are either too far from most stations, or that are shielded by bad terrain, are FM translator stations. These are inexpensive, low-powered rebroadcasting devices that can be established by licensees of regular FM stations, or by third parties, such as individuals or clubs. FM stations are allowed to operate translators only within their 1000 microvolt (primary) service area, or in other places outside the primary coverage area of FM stations in other cities, while other concerns can operate translators almost anywhere, subject to channel availability.

Each translator is authorized to rebroadcast one designated primary station; and if the primary station is stereo equipped, the translator usually also carries stereo. FM translators have the added advantage over cable of enabling all radios in the area they serve, such as car radios, to receive the signal; whereas cable requires a direct hookup. Translator service is usually free to the community that receives it, although fund drives may be conducted periodically to defray expenses, and the FCC does allow translators to broadcast locally originated commercials, although few if any do so.

Translators operate on frequencies different from the originating station, which entails the minor inconvenience of retuning when you are driving from one area to another in order to hear the same program clearly. Another form of FM retransmission is the "booster," which operates on-channel, and is used only in certain unusual situations where a station needs more strength in its primary signal area, and terrain permits a shielding of the signals of the main station and the translator. Otherwise, interference between the two usually precludes the use of on-channel boosters.

The FM Atlas continues to be the only readily-available source for a listing of FM translators. Translators can be identified in the Station Directories by numerical call

letters, such as K288AR, the "288" standing for channel 288, 105.5 mHz. The station that each translator rebroadcasts is given in the directory listing with its call letters and frequency.

FM translators west of the Mississippi River can have 10 watts' output power, and those east of the Mississippi are limited to one watt. This power may be increased through the use of directional, high-gain transmitting antennas, capable of beaming up to 10 times the original power in the direction of the principal town (or towns) to be served. When you are traveling, FM translators are usually easier to pick up than 10-watt educational stations, because translators are on longer hours the year around. The low-powered school stations may operate part-time during the academic year, and perhaps not at all during the summer when most vacation traveling occurs.

FM'S ROBOT STATIONS

An estimated 25 percent of the commercial FM stations are wholly or partly automated. As the techniques of automation improve and the economies in its use increase, the number and percentage of automated stations should grow. Automation, once confined to FM, has spread to AM radio, and permits many stations to operate 24 hours per day with relatively small staffs. Broadcast automation systems include both the sophisticated electronic controls and playback equipment found at the newer "robot" stations, as well as complete, pre-packaged program services.

The sound of automated radio has improved to the point where it is often hard to tell by listening whether a station is automated or has a live announcer spinning his discs. Some automation systems permit the insertion of prerecorded time and temperature announcements, in addition to the usual commercials, public service announcements, station identifications, and music. Automated FM stations have done well in ratings in most medium to large markets in the country.

Virtually all music formats are now available via the automated programming route. Some of the better known automated formats and their sources: "Big Country" (Alto Communications, Inc., Los Angeles), "good music" (Bonneville Broadcast Consultants, New York), "Country Living" and "Heritage" [classical] (Broadcast Programing International, Inc., Bellevue WA), "Hit Parade" and "Solid Gold" (Drake-Chenault, Canoga Park CA), "Old Gold" (PAMS Productions, Dallas), "Music for the Two of Us" (Peters Productions, Inc., San Diego), "All Music All the Time" (Stereo Radio Productions, Ltd., New York), "Stereo Rock" (TM Programing, Inc., Dallas). Some automated stations have gone the "home brew" route, constructing their own systems and building a music library on large tape reels, with the songs playable in a flexible order of selection.

Automation permits many AM-FM stations to split their programming without increasing the size of their staffs, and it is said to liberate personnel from redundant tasks into more creative areas. Its drawbacks largely concern costs of the equipment and program service use, and the fact that all radio stations legally need at least one person on duty at all times while on the air, automated or not.

FM DX LISTENING

FM DXing offers a dynamic challenge to the listener. The audiophile has many strong reasons to become an FM DXer. Many own a highly sensitive and selective tuner or receiver and a deluxe antenna to match. Listening to dozens of styles of broadcasting with every conceivable form of music can be interesting in itself. The FM DXer cannot normally just turn on his or her receiver any time and start hearing stations at distances of several hundred miles or more. This special kind of listener must be on the lookout for signs of favorable conditions. Briefly, here's what to look for:

Tropospheric Bending (Tropo). This is the most common form of beyond-the-horizon propagation, is weather-related, and results in improved reception of FM signals

at distances up to 800 or more miles, with the most spectacular long-distance periods occurring mainly during the summer and fall. Lasting until 9 or 10 a. m. local time is a phenomenon that occurs almost every morning, called sun-up tropo, that results in improved reception of stations up to 250 miles away. Long-distance tropo reception requires excellent receiving equipment, plus a willingness to check parts of the FM dial that are free of local stations to note signs of improved DX conditions. Many FM DX listeners stay up past the sign off of local stations to note what other stations may be coming in on those frequencies. Even many, normally 24-hours-per-day stations sign off occasionally for equipment maintenance; the most popular time for this is midnight to 6 a. m. Monday mornings.

Sporadic-E Skip. A highly unpredictable but dramatic form of long-distance propagation which brings strong signals in from 500 to about 1500 miles, lasting from one to several hours at a time. Received almost exclusively during daylight hours in May, June and July. Even the simplest antenna-receiver combination is usually capable of picking up skip, so intense can its signals be. Other forms of FM DX include meteor scatter propagation, which results from the brief career of a meteor ionizing the atmosphere and causing FM signals to be reflected back to earth for periods ranging from a fraction of a second to a minute; and aurora DX, the unusual garbled-like quality of reception bounced off the auroral curtain to the north.

Serving the FM DX enthusiast is the nonprofit Worldwide TV-FM DX Association. The author is FCC-FM editor of the WTFDA, and in his column is found news of new FM stations and changes in existing stations. Other columns in the monthly bulletin are devoted to articles on equipment and how to receive DX, and reports of long-distance receptions. Samples of the bulletin are available at 75 cents; a year's membership is \$9.00 from the WTFDA, P. O. Box 163, Deerfield IL 60015. A recently-published booklet that goes more into detail about DXing is "Beyond Shortwave, An Introduction to TV, FM and V-UHF Radio DX." This 32-page booklet is available from the WTFDA for \$1.00.



CALL LETTER ROULETTE

By international agreement, call letter prefixes have been designated to individual countries to assign to their radio stations for purposes of identification. Call letters in the United States begin with K and W (with certain exceptions); Cuba with CM--; Canada has various combinations starting with C and V; Mexico XE--; and so on.

The actual use of call letters in most North American countries has declined. Several Canadian FM repeater stations never announce a proper call, in violation of international agreements; and even major Canadian stations will frequently give an incomplete identification, such as using only the two rear call digits. In the United States, the FCC has relaxed its station identification rule by requiring call letters and city of license of a station to be given only once an hour. This results in many stations alluding to themselves as "FM 95," or "KQ Stereo 97," with their legal calls heard only on the hour and their frequencies never precisely stated. Many Latin American FM stations identify only by a slogan, with Cuba probably the worst offender; and the U. S. armed services radio stations do not give an individual call sign.

U. S. radio stations like to play games in changing call letters ad nauseam. Thus, many AM-FM stations feel that by changing the FM calls they will achieve an identity separate from the AM, with the current fad to employ calls with the letter "Q." Another problem is the assigning of six call letters to FM-only stations. In Canada, all FM-only stations take "-FM" after their four main call letters, while in the United States many FM stations without a like-call-lettered AM station will be legally identified as "WMHR-FM" (Syracuse NY) or "KCCM-FM" (Moorhead MN). This publication thus shortens such calls to "WMHR" and "KCCM."

FM ATLAS

INDEX TO MAPS

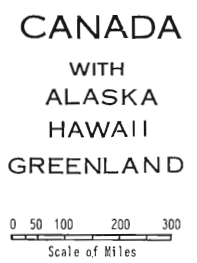
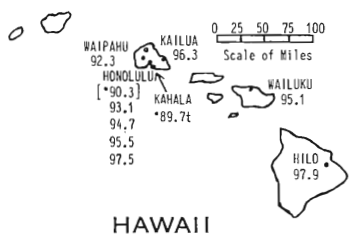
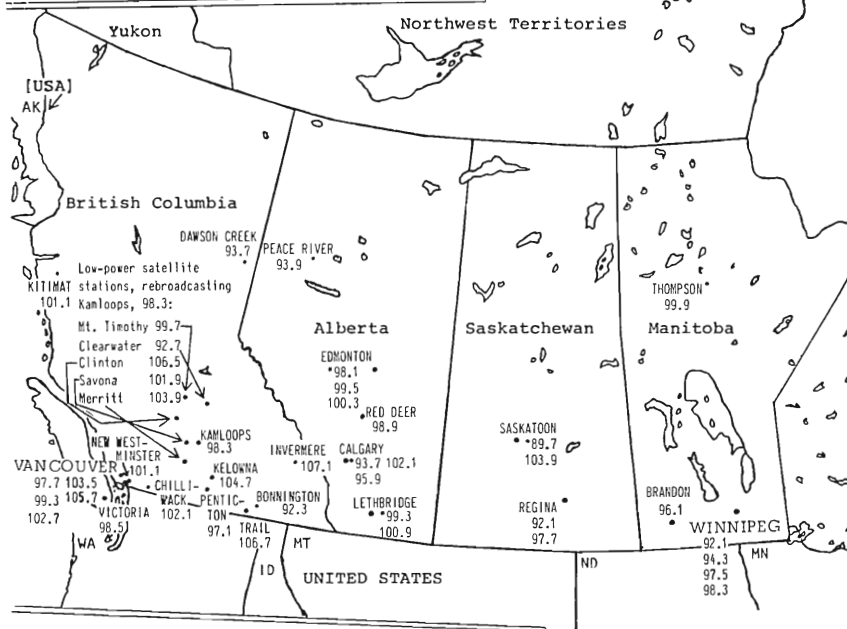
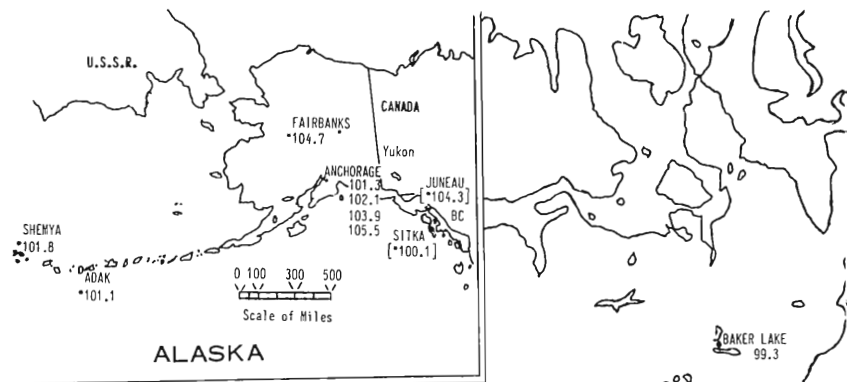
UNITED STATES:		New Hampshire	19
Alabama	28	New Jersey	18
Alaska	16	New Mexico	42
Arizona	42	New York (Main map)	22-23
Arkansas	41	New York (Long Island)	20-21
California	46	North Carolina	26-27
Colorado	42	North Dakota	38
Connecticut	20-21	Ohio	33
Delaware	25	Oklahoma	40
District of Columbia	25	Oregon	44
Florida	28-29	Pennsylvania	38-39
Georgia	28-29	Rhode Island	21
Hawaii	16	South Carolina	26-27
Idaho	45	South Dakota	38
Illinois	37	Tennessee	30-31
Indiana	32	Texas	43
Iowa	36	Utah	45
Kansas	40	Vermont	19
Kentucky	30-31	Virginia	24-25
Louisiana	41	Washington	44
Maine	19	West Virginia	24-25
Maryland	24-25	Wisconsin	34
Massachusetts	20-21	Wyoming	45
Michigan	35	Puerto Rico	47
Minnesota	39	CANADA	16-17
Mississippi	41	BAHAMAS-BERMUDA-WEST	
Missouri	36	INDIES-CENTRAL AMERICA	47
Montana	45	GREENLAND	17
Nebraska	38	MEXICO	47
Nevada	45		

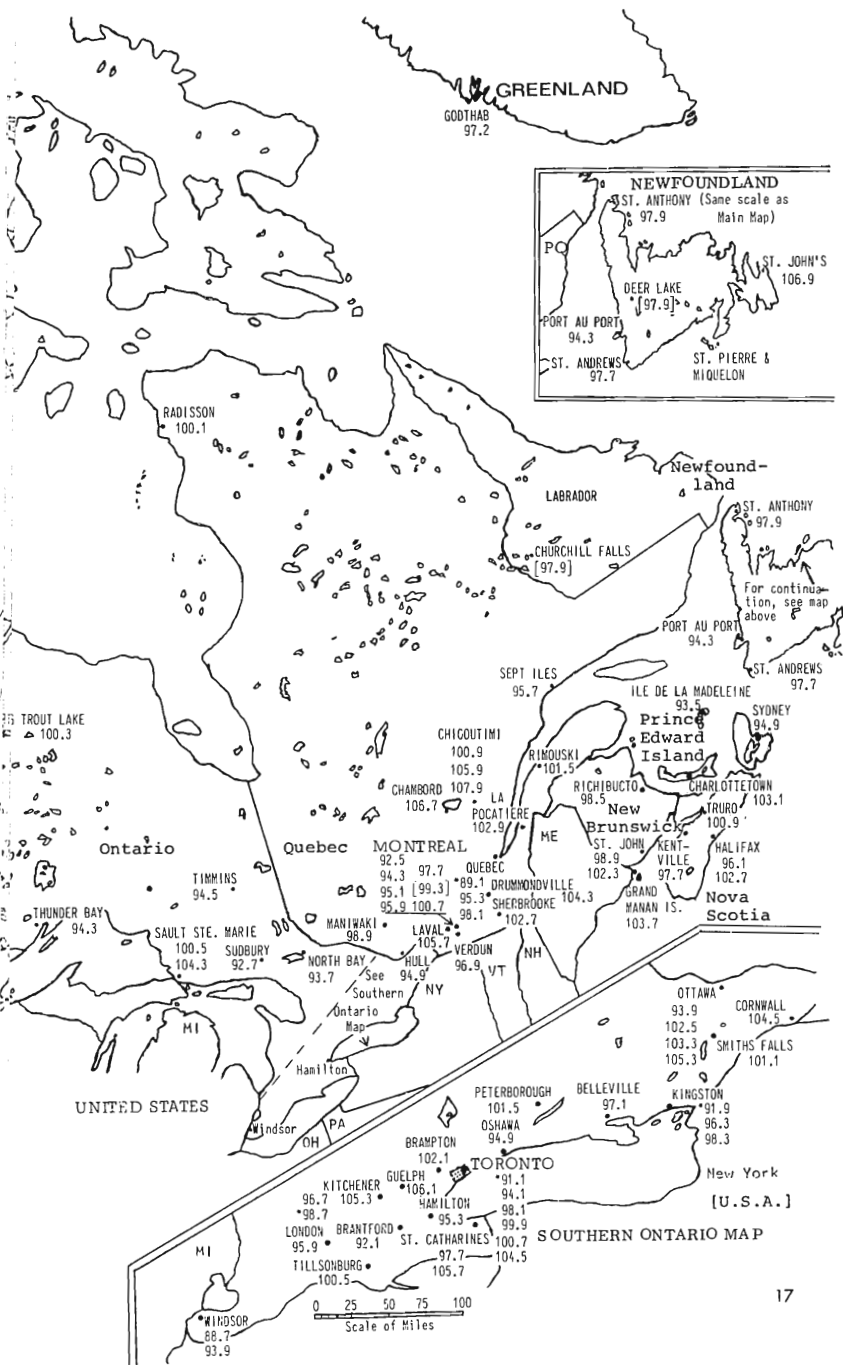
The state maps of the United States are arranged in a geographical order from east to west. It is the density of FM cities which generally determines the scale used for each state, and whether or not that state is to be grouped with its neighboring states. Selected FM cities in bordering states are noted on the individual state maps.

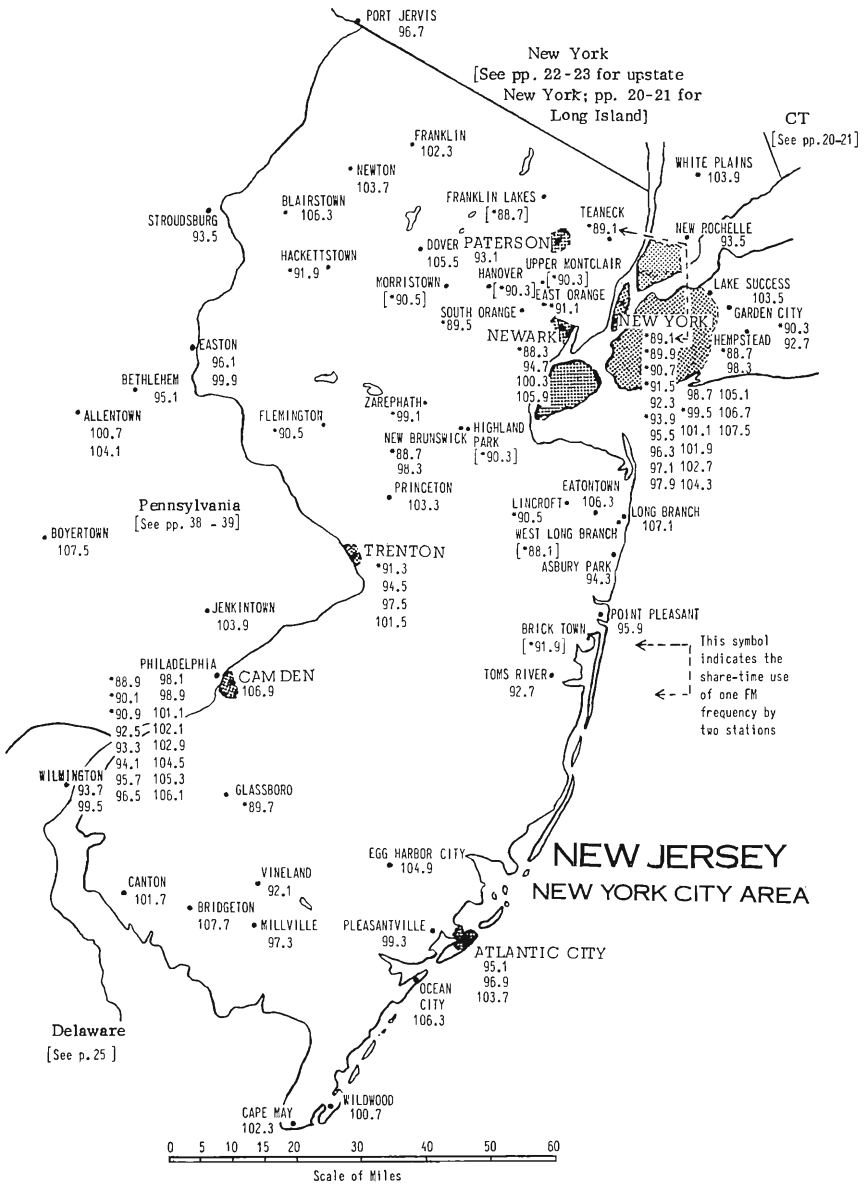
For information concerning station call letters, programming, stereo capability, vertical polarization, power and heights, refer to the Station Directories immediately following the FM Atlas maps.

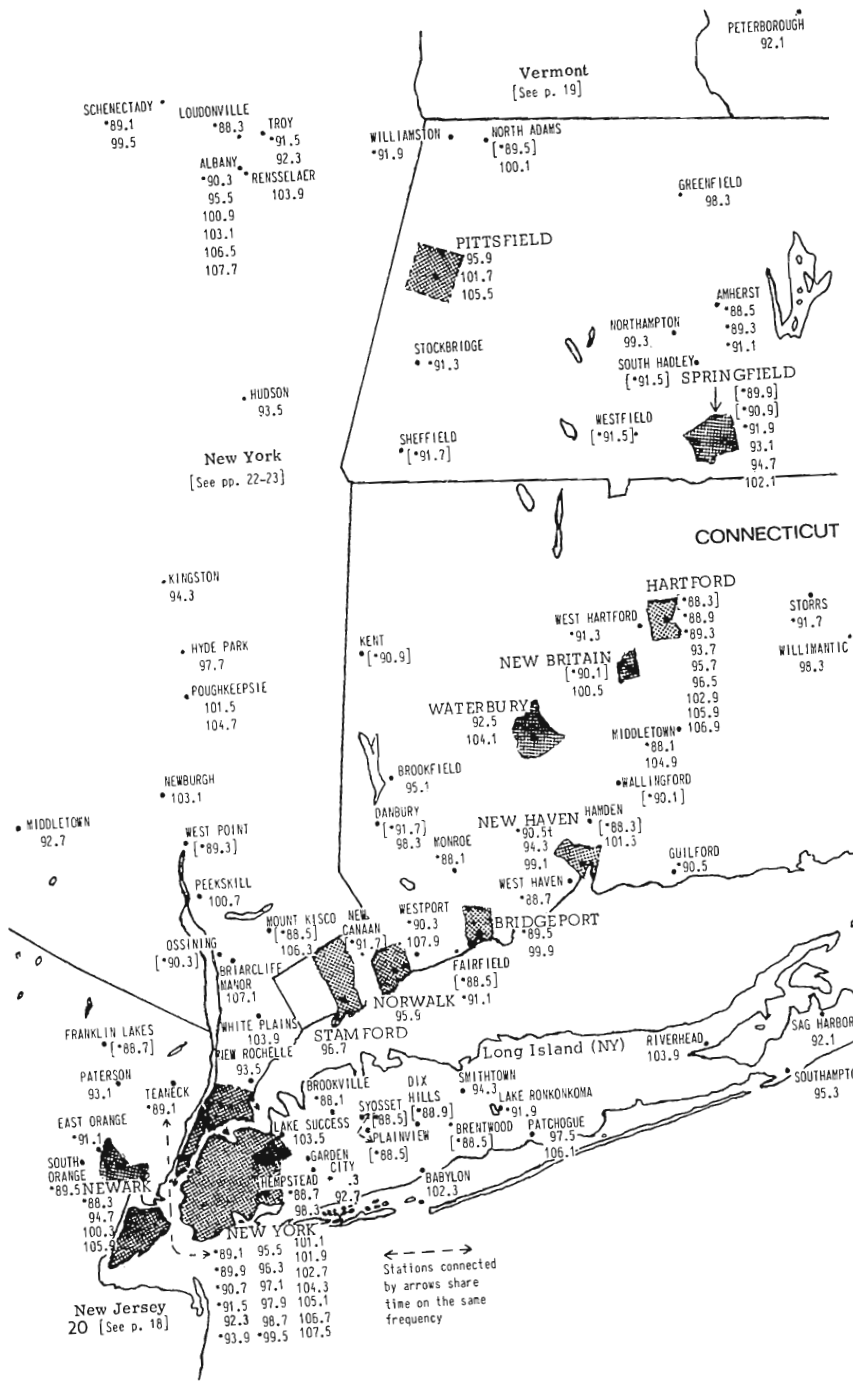
KEY TO SYMBOLS for the maps and Station Directories is on p. 48.

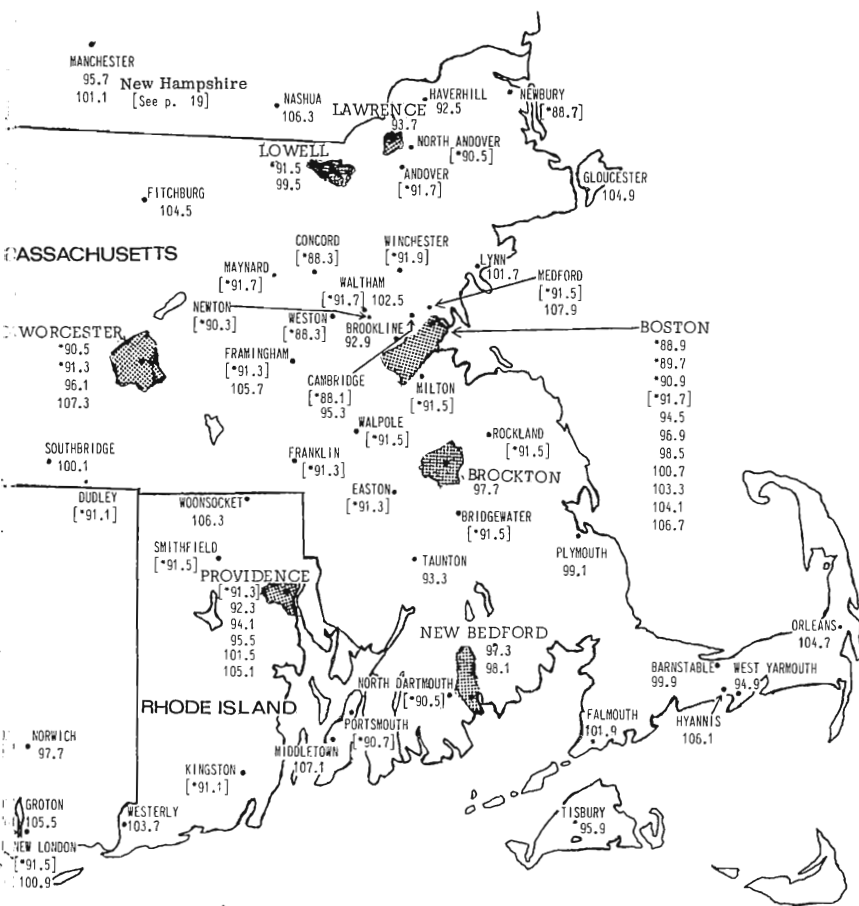
The recently-signed treaty between the United States and Mexico changed several FM station frequencies in Mexico in an area within 200 miles of the U. S. border. As a result, some stations in Mexico are still on their "old" frequencies, while others are broadcasting on the "new" channels. Mexican stations listed, both in the maps and the Directory, are according to the "new" channels. The change-over will take some time, with more and more stations eventually moving to the channels indicated. Listeners to FM stations in areas like Ciudad Juarez and Nuevo Laredo are advised to check other parts of the dial for stations that have not yet moved to the channels indicated here.





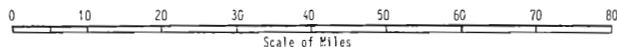


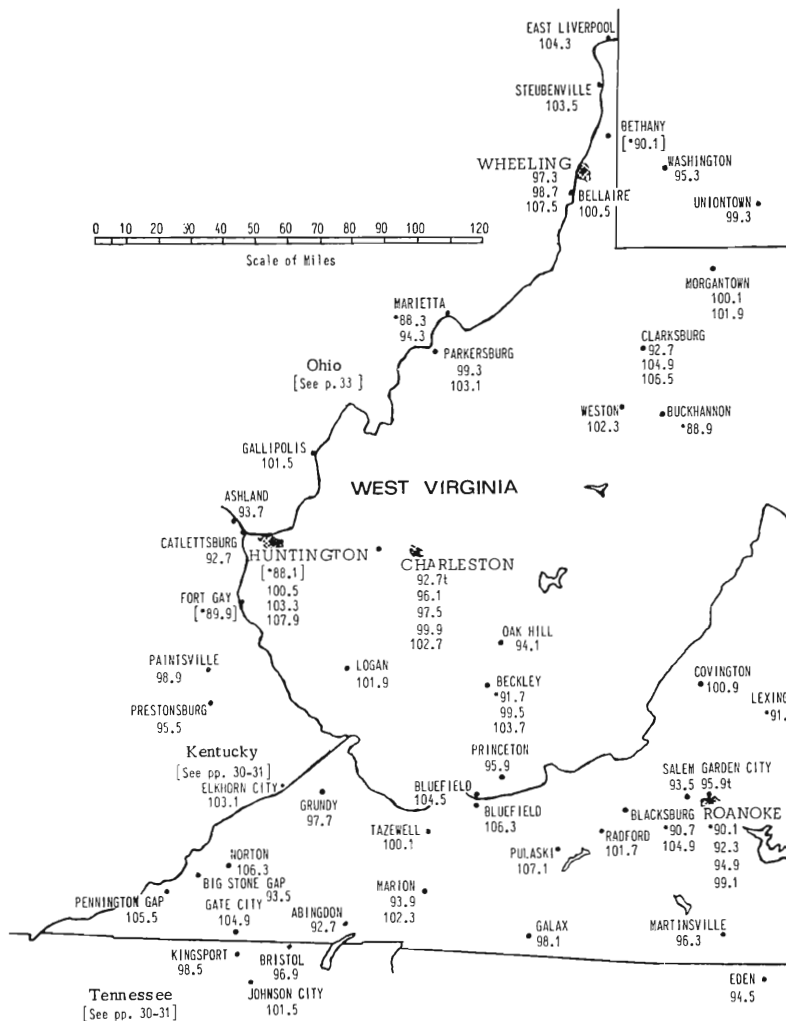




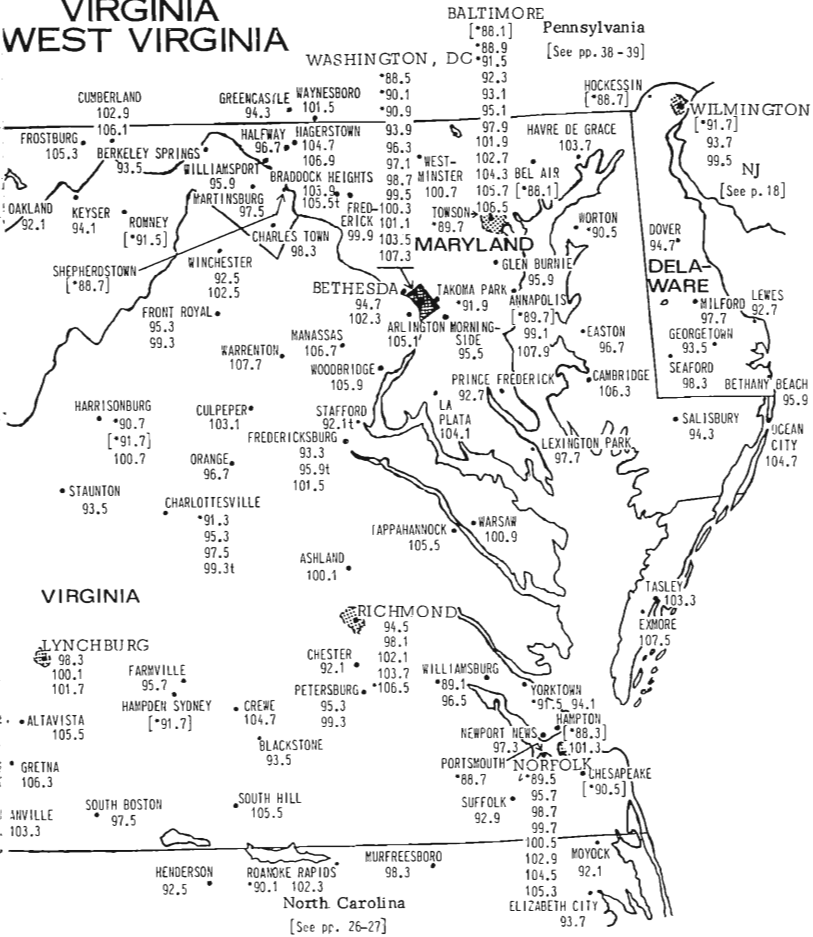
**CONNECTICUT
MASSACHUSETTS
RHODE ISLAND**

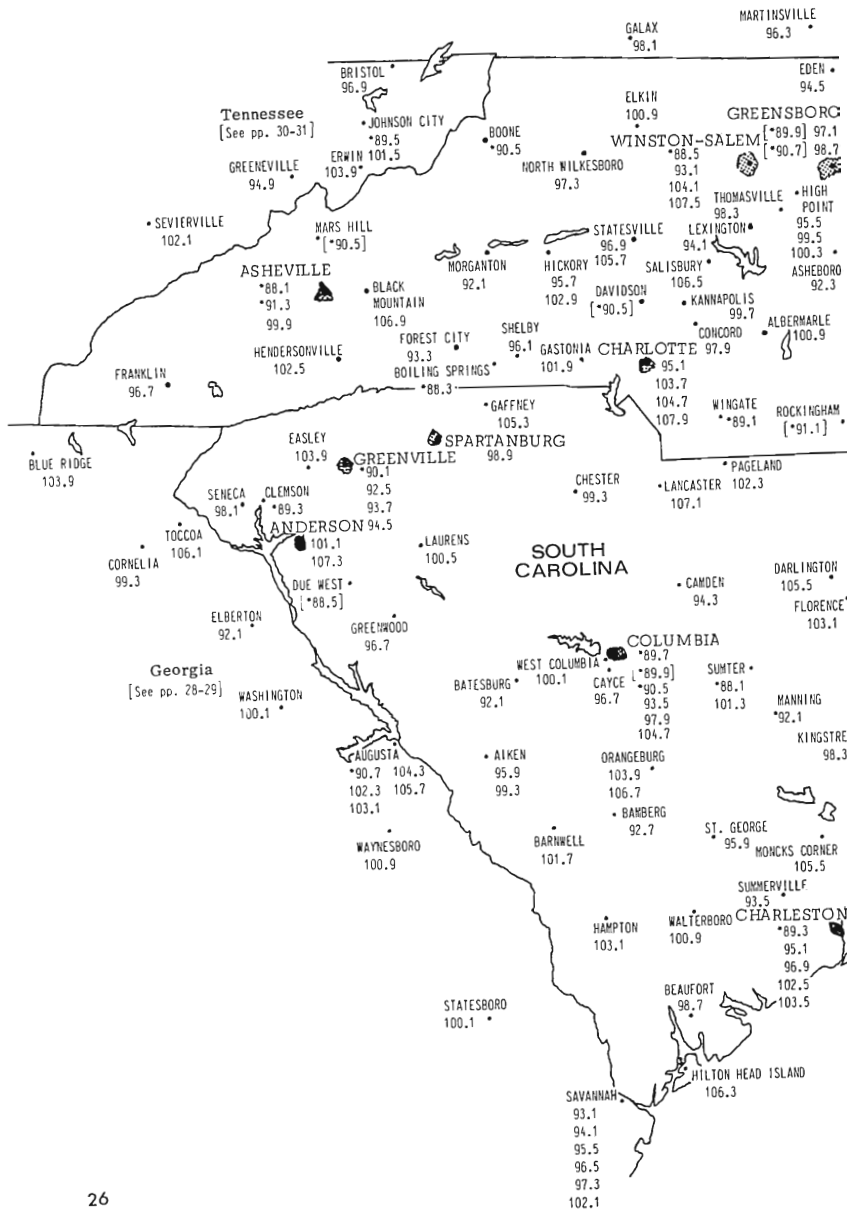
LONG ISLAND-NEW YORK CITY VICINITY

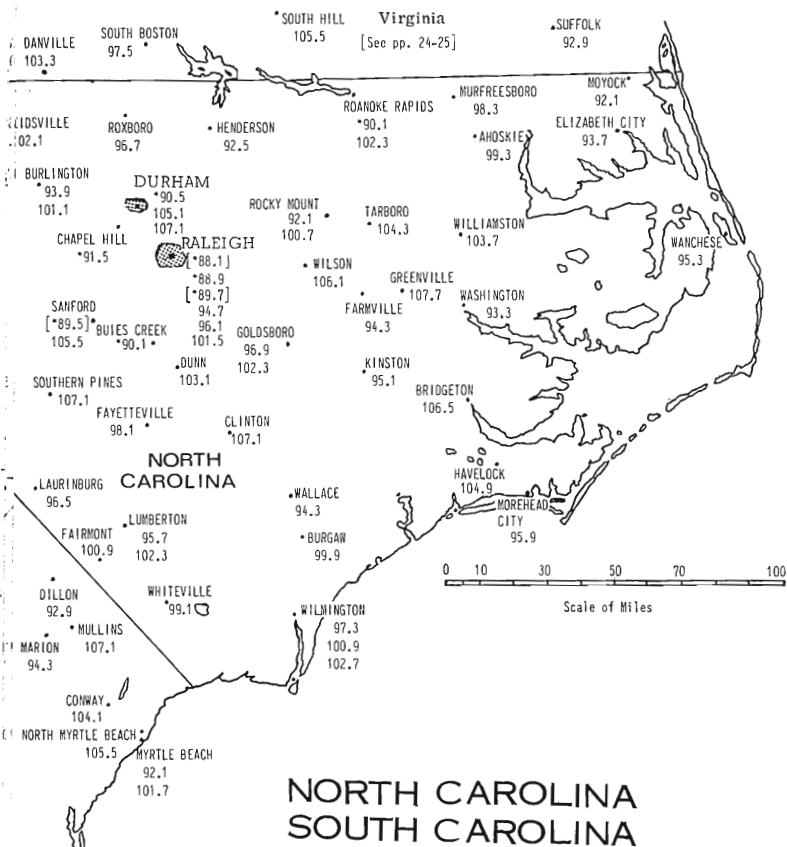




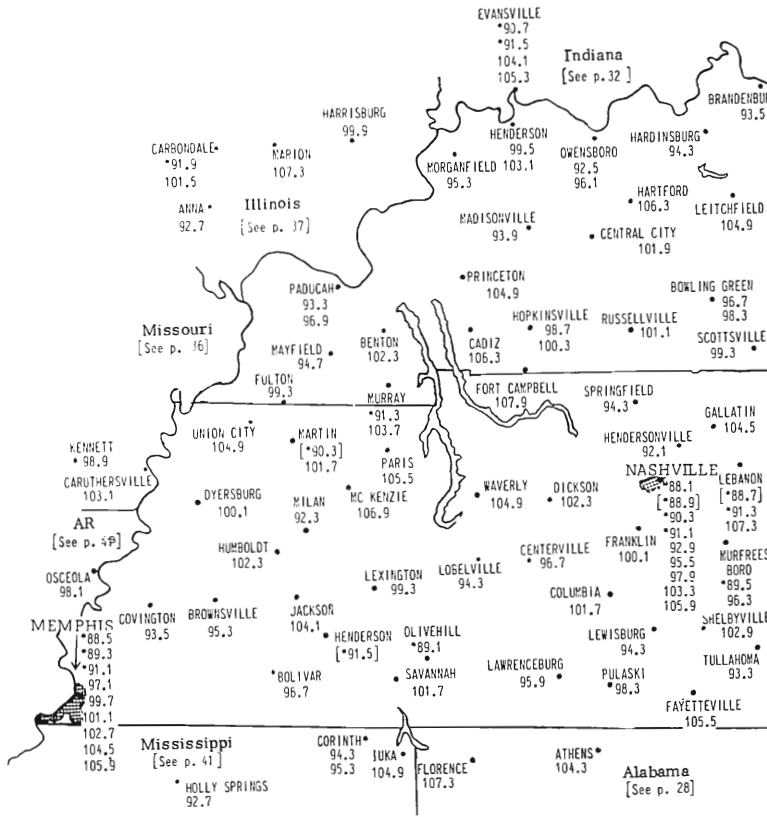
DELAWARE MARYLAND VIRGINIA WEST VIRGINIA

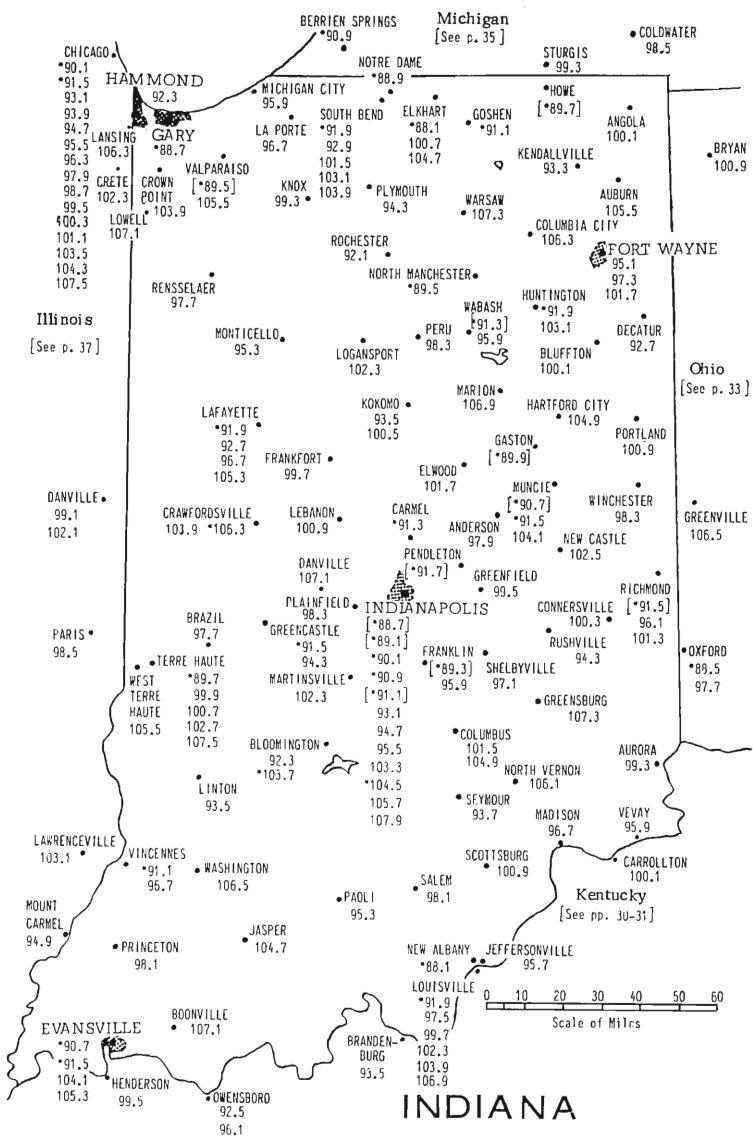


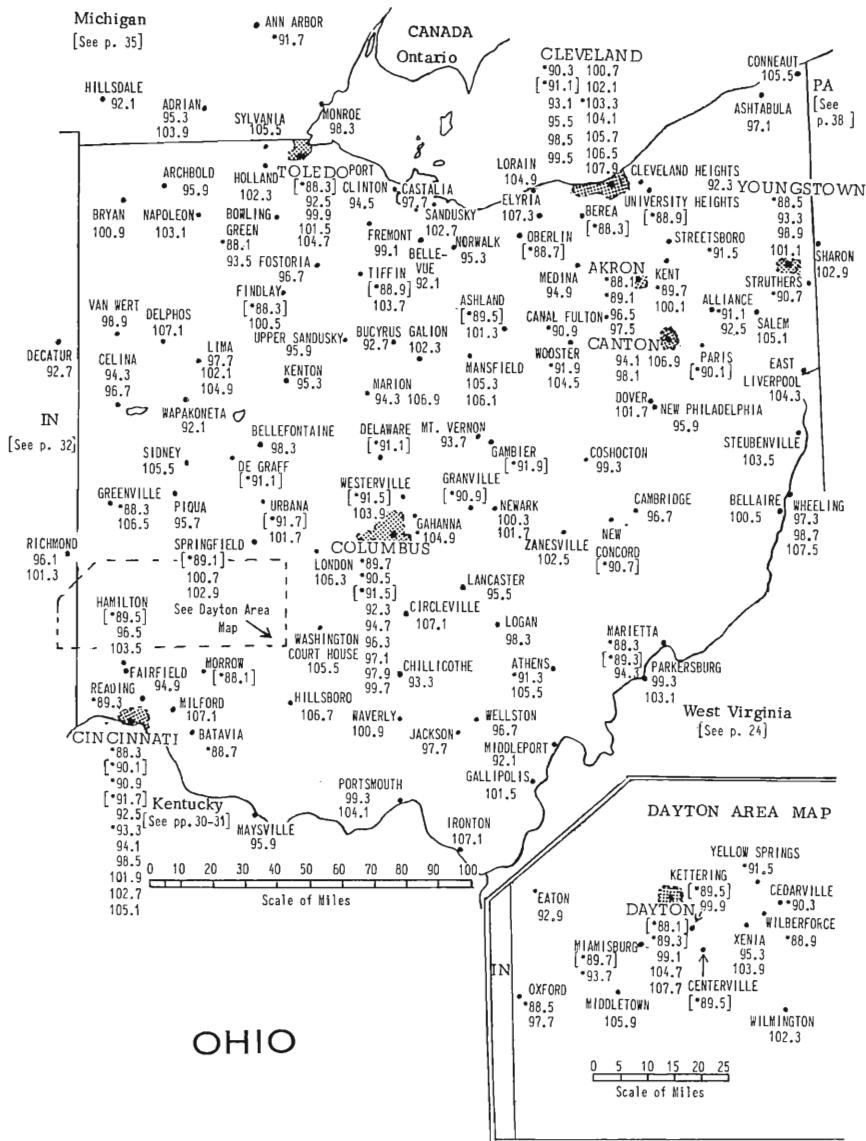


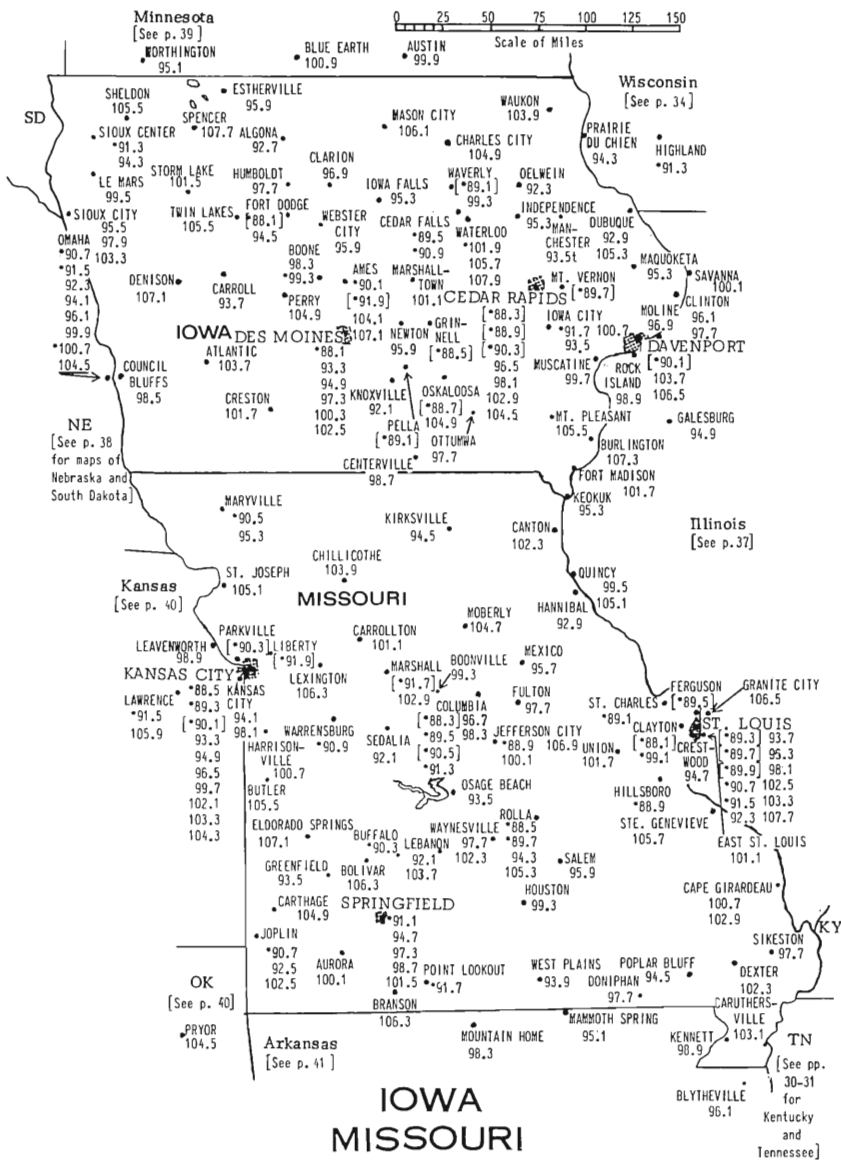


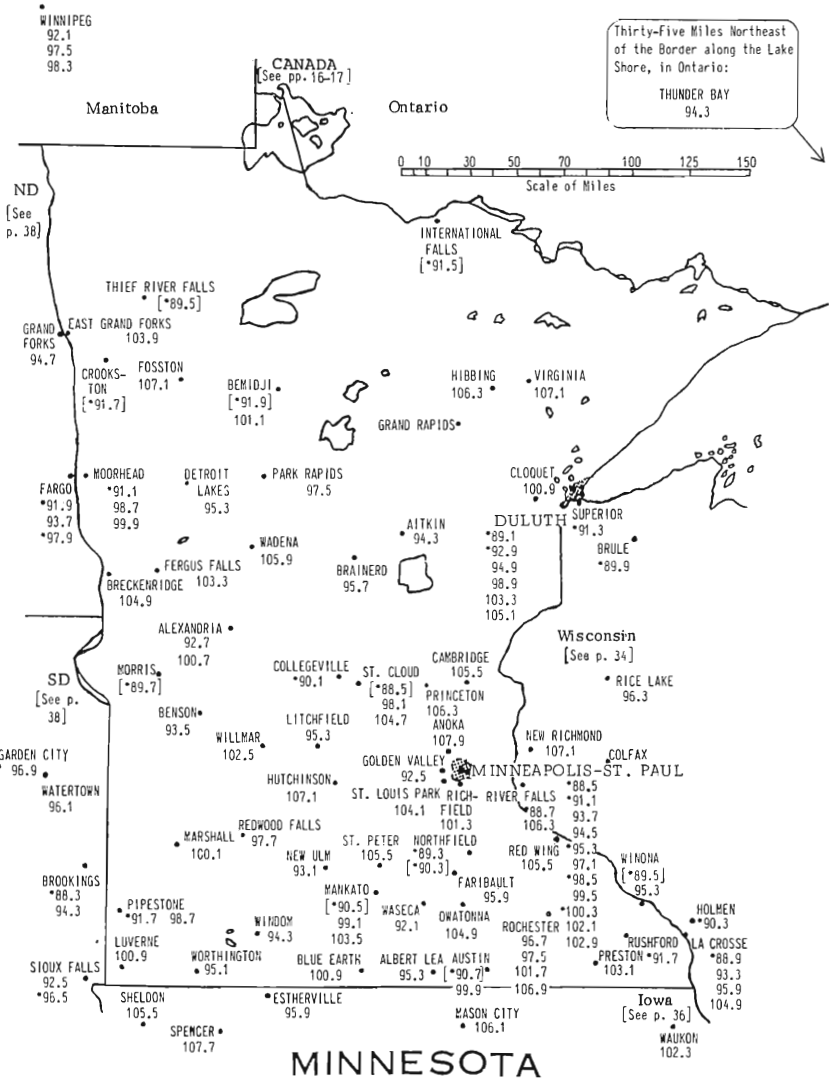
KENTUCKY TENNESSEE

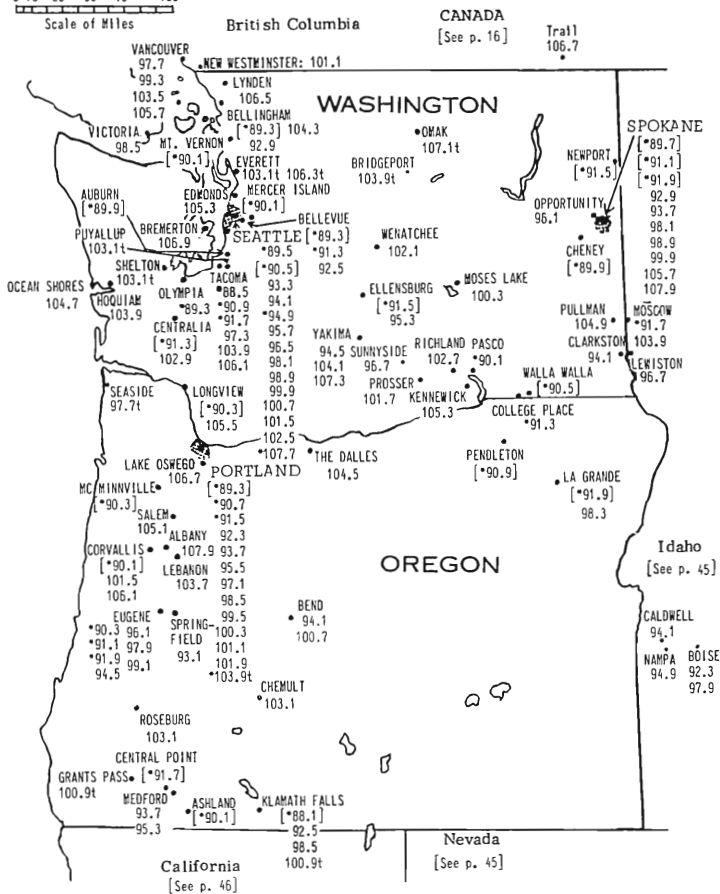
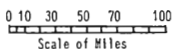




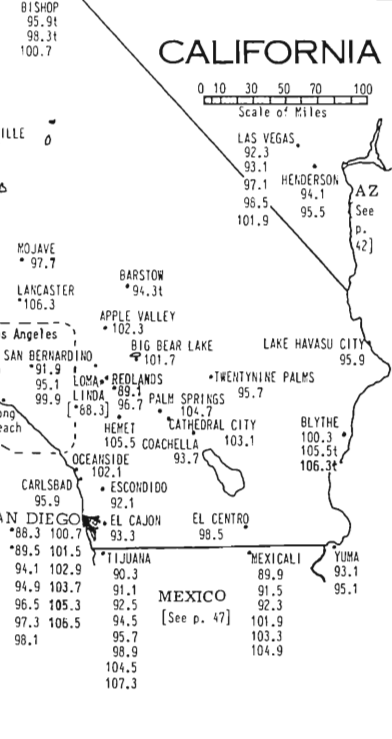
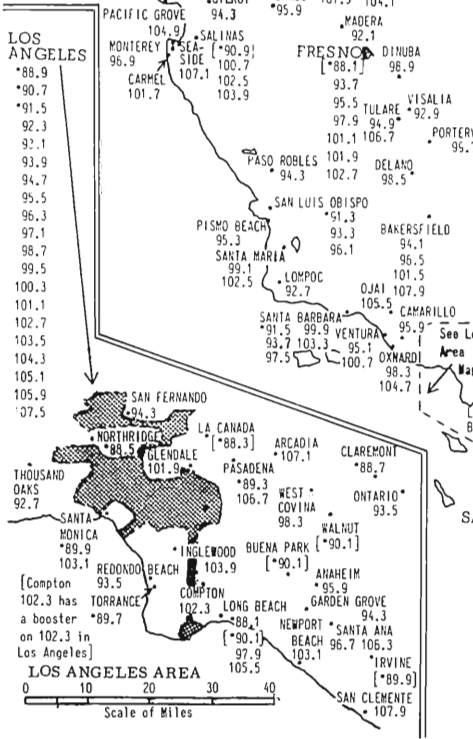
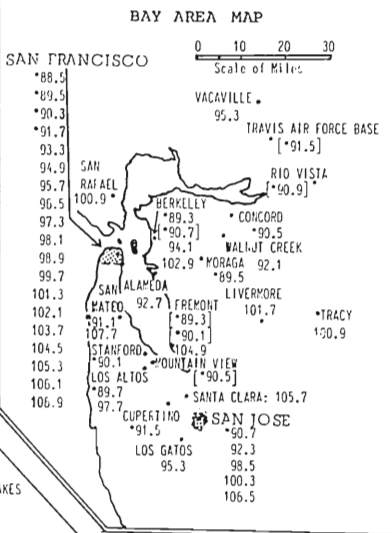
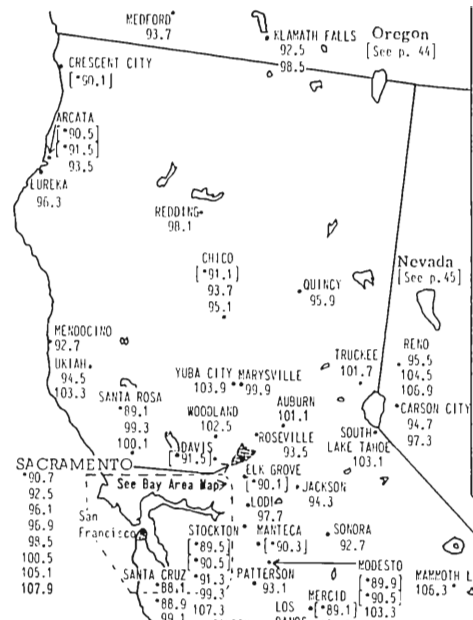








OREGON WASHINGTON





PUERTO RICO

MEXICO

MEXICO

DOMINICAN REPUBLIC

PUERTO RICO MAP

Scale of Miles

KEY TO SYMBOLS

- # = A station that shares time with a nearby station on the same frequency.
- \$ = A station equipped to broadcast in multiplex stereo.
- * = A noncommercial radio station. On the Atlas, if enclosed in brackets [*], a 10-watt educational station.
- = A station with its antenna below the average surrounding terrain [see p. 9].
- D = A station transmitting with a directional antenna [see p. 8].
- + = A station with a Subsidiary Communications Authorization (SCA) [see p. 7].
- 93.5t A commercial FM translator; *89.7t an educational translator. Identified in the Station Directories by numerical call letters, such as K228AC.

The Music Spectrum, as Converted into FM Atlas Symbols

progressive/underground "Solid Gold" top 40 "oldies" "Hit Parade" upbeat popular big bands Broadway standards easy-listening	semi-classics/marches classical/opera electronic/experimental ragas, other Eastern musics	swing, be-bop, jive traditional jazz modern/progressive jazz	progressive black rock rhythm and blues/soul "blue-eyed" soul	rock/jazz religious songs spiritual/country gospel hymns/gospel songs preaching stations	modern country traditional country bluegrass/jugband polkas, schottisches	music of Latin America, with Spanish and/or English announcing	musics associated with foreign languages other than Spanish	
"rock"	"middle of the road"	"classical"	"jazz"	"soul"	"gospel"	"country"	"Latin"	"ethnic"
r	m	c	j	s	g	k	L	e

Language Codes: E=English (stations so listed are located in predominately French- or Spanish-speaking regions); F=French; P=Portuguese; S=Spanish.

Network Codes: A=ABC-FM; B=National Black Network; C=CBS; E=ABC Entertainment; I=ABC Information; M=Mutual; N=NBC; P=National Public Radio; S=Associated Press Audio; U=United Press Audio; Y=ABC Contemporary; Z=Mutual Black Network.

SCA symbols (all following "+"): A=ABC (all four radio networks); B=Business news; F=Farm news and weather; M=Music; Q=Physician's Radio Network; T=Talk (including educational programs, and news and talking books for the blind); U=Mutual Network; X=Facsimile, slow-scan television, etc. [these services require highly specialized equipment to decode].

Station Directory Examples

Example from Part I: Geographical Directory

City	Language Code	Call Letters	Effective Radiated Power (watts)	Antenna height above average terrain (feet)
AGUADILLA	ML 92.9	WTPM \$	17500	980
	ME 100.3	WIVA \$V	5000	100
ARECIBO	L 106.5	WNIK-FMS	1950	-270
	L 107.3	WCMN-FMSV	5000	310
BAYAMON	M 94.7	WEYA \$	36000	115

SCA [network affiliations would immediately precede this]
 Network affiliation column

Example from Part II: By-Frequency Directory

101.9	270	E/C
BC SAVONA	M CFFMFN1	
AL MONTGOMERY	WHHY-FMSV	← Network
State or Province	City	Music Call Letters Stereo Vertical polarization

STATION DIRECTORY

Part I: FM STATIONS BY GEOGRAPHY

UNITED STATES OF AMERICA

Alabama

ABBEVILLE	K	94.3	WARI-FM SV	3000	285	MAP P 28
ALBERTVILLE	MR	105.1	WOSB	\$ 20000	320 +	
ALEXANDER CITY	K	106.1	WRFS-FM	4600	240	
ANDALUSIA	K	98.1	WCTA-FM	26000	215 Y	
ANNISTON	M	100.5	WHMA-FM SV	25500	800 A+	
ATHENS	MK	104.3	WJOF	50000	245	
ATMORE	MK	104.1	WATM-FM	29000	193	
AUBURN	R	91.1	*WGL		10	
AUBURN-OPELIKA	R	97.7	WFRI	SV 3000	160 E	
BAY MINETTE	S	105.5	WWSM	2300	340 U	
BIRMINGHAM	R	91.1	*WVSU		10	
	G	93.7	WDJC	V 90000	540	
	R	94.5	WAPI-FM SV	100000	980 N	
	M	96.5	WQEZ	\$V 50000	860 +M	
		99.5	WVOK-FM		29500	1030
	K	104.7	WZZK	V 100000	300 A+	
	P	106.9	WERC-FM SV	100000	970	
	S	107.7	WENN-FM V	50000	600 Z	
		106.3		V 3000	300	
BREWTON	MK	94.1	WAQT	\$ 30000	360	
CLANTON	KG	97.7	WEZZ	\$ 3000	245	
CULLMAN	M	92.1	WKLN	\$ 3000	201	
	KM	101.1	WFMH-FM	87000	330	
DECATUR		91.7*		V 3000	300	
	M	96.9	WRSA	\$ 50000	300	
	KR	102.1	WDRM	\$ 100000	165 A	
DOTHAN	K	95.5	WTVY-FM SV	100000	1060 N	
	M	99.7	WDOF-FM SV	100000	340CM+M	
ENTERPRISE	R	96.9	WIRB-FM SV	100000	295	
		106.7	WKMX	V 100000	430 +	
EUFULA		92.7	WULA-FM V	3000	84 M	
FAIRHOPE	KG	92.1	WGOK-FM SV	3000	300 M	
FAYETTE		98.1	WVEL	V 50000	350	
FLORENCE	R	107.3	WOLT	\$ 25000	170	
GADSDEN		89.9	*WEXP		350	76
	M	103.7	WQEN	\$ 57000	530 M	
GENEVA	RK	93.5	WGEA-FM V		3000	200
GUNTERSVILLE		95.9	WTWX		3000	300 A
HAMILTON MK		92.1	WERH-FM V		3000	165
HUNTSVILLE		90.1	*WOCG	V 25000	230	
	GC	95.1	WNDA	\$V 50000	110	
	R	99.1	WAHR	\$ 3200	45 A+	
JACKSON	KM	104.9	WHOD-FM		3000	297 M
JASPER		102.5	WWWB-FM V	39000	140	
MOBILE		91.3	*WHIL		10	
	S	92.9	WBLX	SV 50000	469 B	
	MK	94.9	WKSJ-FM SV	100000	410 I	
	M	96.1	WLPR	\$ 100000	480 +M	
	R	97.5	WABB-FM SV	100000	440 Y	
	R	99.9	WKRQ-FM SV	96000	800AC+	
MONTGOMERY		90.7	*WHCR		10	
	R	92.3	WKLH	SV 50000	390 A+	
	M	98.9	WFMI	\$ 10000	155 C+M	
	K	101.9	WHY-FM SV	100000	830 I+M	
	M	103.3	WMGZ	\$ 27500	290 +M	
MONROEVILLE	M	99.3	WMFC-FM S		3000	275 A
MUSCLE SHOALS	MR	105.5	WLAY-FM S		840	300 M+M
		97.7	WKLD		990	480 M
ONEONTA		102.3	WAMI-FM V		3000	280
OZARK		103.9	WAYD-FM V		3000	189
	K	104.9	WOAB		2850	180

PHENIX CITY

	R	100.1	WXLE	\$V 3000	300 A	
ROANOK	K	95.3	WELF-FM V		2500	318
SCOTTSBORO						
	K	98.3	WCNA	SV 1500	404	
SELMA	K	100.1	WTUN	\$ 3000	123 Y	
	M	100.9	WALX	SV 3000	300 +	
SHEFFIELD	K	106.3	WRCK-FM V		3000	86 M
SYLACAUGA	KR	98.3	WMLS-FM		630	83
TALLADEGA	M	92.7	WHTB	SV 250	870	
THOMASVILLE						
	M	95.3	WJDB-FM V		3000	300
TROY	K	105.7	WTUB	SV 100000	410 M	
TUSCALOOSA						
	R	91.7	*WUAL	\$ 10		
	M	95.7	WUDA	SV 17300	320	
	K	105.5	WACT-FM S		3000	70 U
TUSCUMBIA	M	100.3	WVNA-FM V		100000	245
TUSKEGEE		95.9	WVNS	V 2450	320	
YORK		99.3	WSLY	V 3000	171	

Alaska

						MAP P 16
ADAK	M	101.1	*AFR -FM S		250	
ANCHORAGE	K	101.3	KYAK-FM		25000	-155
	J	102.1	KJZZ	\$ 3500	75	
	M	103.9	KHAR-FM S		2800	54
	R	105.5	KNIK	\$ 3000	265 +	
FAIRBANKS	C	104.7	*KUAC	\$ 10500	44C P	
JUNEAU		104.3	*KTDQ		10	
SHEMYA		101.8	*AFR -FM S		1800	
SITKA		100.1*			10	

Arizona

						MAP P 42
APACHE JUNCTION						
		107.1	KSTM	V 3000	-115	
BISBEE		92.1		V 60	1950	
CASA GRANDE						
	M	105.5		V 3000	70	
CHINLE		89.1	*KCSO		620	-280
FLAGSTAFF	MK	88.5	*KAXR		10	
		92.9	KAFF-FM S		50000	-240 I
GLENDALE	M	92.3	KXTC	SV 100000	287 A	
GLOBE		100.3	KIKC-FM V		14000	2530
KINGMAN		92.7	KZZZ	V 2900	-81	
LAKE HAVASU CITY						
	K	95.9	KBAS		1474	-248
MESA	R	93.3	KDKB-FM SV	100000	1540	
	M	104.7	KBUZ-FM SV	100000	1550	
PHOENIX		91.5	*KMCR	\$ 100000	1640 P+	
	R	94.5	KOOL-FM SV	100000	1620	
	M	95.5	KEZM	SV 96000	1570	
	M	96.9	KMEG-FM SV	100000	1560 +	
	R	98.7	KBBC	\$ 115000	1680 +	
	C	101.5	KHEP-FM SV	100000	1740 +	
	K	102.6	KNIX	\$ 100000	1620 A+	
PRESCOTT		98.3		V 3000	175	
SCOTTSDALE						
	M	100.7	KDOT-FM SV	50000	170	
SHOW LOW	M	93.5	KVWV-FM		3000	147
SIERRA VISTA						
		100.9	KTAN-FM SV	3000	-46 N	
SUN CITY		106.3	KWAD		3000	87
TEMPE	R	97.9	KUPD-FM SV	100000	1620 +	
TUCSON	R	92.9	KWFM	\$ 28000	55 A	
	LS	93.7	KXEW-FM SV		28400	-38
	M	94.9	KAIR-FM SV		25000	135
	M	96.1	KCEE-FM S		25500	77
	G	99.5	KFMF		10000	7 I+
YUMA	R	93.1	KJOK	SV 30000	74 A+	
	M	95.1	KALJ	\$ 25000	76	

Arkansas

ARKADELPHIA						MAP P 41
		91.1	*KSWH		10	

R 101.1 KRTH \$V 58000 2930 +
R 102.7 KKDJ \$V 8000 2960 Y+
M 103.5 KOST \$V 12500 3100 +M
M 104.3 KBIG \$V 78000 2890 +M
JS 105.1 KBCA \$V 17500 2920 U+M
M 105.9 KWST \$V 72000 780 +
M 107.5 KLVE \$V 34000 2800 +T
LOS BANGOS R 95.9 KLBS-FM\$ 2600 125 U
LOS GATOS 95.3 KRVE \$V 250 860
LONI M 97.7 KWIN \$V 3000 185 +
LOMA LINDA
CM 88.3 *KEMR 10
LOMPOC R 92.7 KLCM-FM 2480 -256 M
LONG BEACH
P 88.1 *KLCD V 1200 430 P
90.1 *KSUL 10
M 57.9 KNOB \$V 79000 410 U
P 105.5 KNAC \$V 1600 400
MADERA 92.1 KUUL V 3000 185 M
MAMMOTH LAKES
R 106.3 KMMT V 3000 155
MANTECA 90.3 *KNBS 10
MAPYSVILLE
M 99.9 KRFD \$ 4900 150 Y+
MENDOCINOMR 52.7 KMFB-FM 3000 165
MERCED R 89.1 *KBDR \$ 10
G 101.5 KAMB V 50000 400
MODESTO 89.9 *KBHI 10
20.5 *KDHS 10
M 103.3 KBEE-FM\$ 10500 150 U
R 104.1 KHOP 4700 260 M
MOJAVE K 97.7 KDOL-FM V 3000 -125
MONTEREY R 96.9 KWAV \$V 18000 2570 A
MORAGA 89.5 *KSMC 55 95
MOUNTAIN VIEW
90.5 *KSPH 10
NEWPOPT BEACH
M 103.1 KOCM \$V 2000 300
NORTHRIDGE
88.5 *KCSN 3000 -235 P
OCEANSIDE 102.1 KUDE-FM\$V 10000 950 +M
OJAI M 105.5 KDVA \$V 130 1180 +
ONTARIO M 53.5 KSCM-FM\$V 3000 -395 M
OXNARD 98.3 KDAR V 3000 72
M 104.7 KPMJ \$V 2850 1580 A+M
PACIFIC GROVE
RC 104.9 KOCN \$ 1000 70 U
PALM SPRINGS
M 104.7 KDES-FM\$V 20000 -600
PASADENA 89.3 *KPCS \$V 3800 -510 P
R 106.7 KR00-FM\$V 25500 660 +
PASO ROBLES
K 94.3 KPRA \$V 3000 53
PATTERSCMJ 93.1 KOSD \$V 1100 1790 I
PISMO BEACH
M 95.3 KPGA V 1680 389
PORTERVILLE
M 99.7 KI00 \$V 15000 690 U
95.9 KFRW 910 -720
QUINCY G 98.1 \$V 30000 1710
REDDING 89.1 *KUOR 700 -500
REDLANDS R 96.7 KCAL-FM 2950-1150
REDONDO BEACH
Q 93.5 KKOP \$V 3000 175
RIO VISTA 90.9 *KRVH 10
RIVERSIDE R 88.1 *KUOR V 10
CM 89.7 *KLLU 1405 73
K 92.7 KCNW \$V 1700 -88 M
M 97.5 KDUU \$V 72000 1620 +M
G 99.1 KBBL \$V 49000 165
ROSEVILLE ES 93.5 KP1P V 2000 130 M
SACRAMENTO
RS 90.7 *KERS 5400 69
C 92.5 KFBK-FM\$ 115000 240
M 56.1 KCTC \$V 4000 520 I
K 96.9 KEZS \$ 64000 280 +M
P 98.5 KZAP \$ 35000 255 +
G 100.5 KEBR \$V 115000 390 +
M 105.1 KEWT \$V 50000 420 +
MR 107.9 KXDA \$V 49000 140 A
SALINAS
M 100.7 KMYT \$V 510 2420 I
M 102.5 K59W \$ 18500 2270 U+M

LS103.9 KCTY-FM\$V 3000 300 A
SAN BERNARDINO
91.9 *KVCR 24500 -320 P
95.1 KOLH V 15000 320
SAN BERNADINO
R 99.9 KOLA \$ 31000 1630 A+M
SAN CLEMENTE
M 107.9 KAPX \$V 50000 486 A
SAN DIEGO J 88.3 *KSDS 830 170
C 89.5 *KPBS \$V 2000 1820 P
C 94.1 KPFD \$V 100000 640 +M
G 94.9 KLRC \$V 2150 1760 +M
M 96.5 KYXY \$V 1800 1860 A
R 97.3 KSEA \$V 50000 215 Y
RM 98.1 KDIG \$V 28000 640 +
M 100.7 KFMB-FM\$V 30000 620
R 101.5 KGB M \$V 50000 500 U
M 102.9 KEZL \$V 1950 1840 +
K 103.7 KOZN \$V 36000 580 M+M
M 105.3 KITT V 120000 180 I+M
R 106.5 KPRI \$V 50000 230 A+
SAN FERNANDO
M 94.3 KVFM \$V 3000 -49 +M
SAN FRANCISCO
C 88.5 *KQED-FM\$ 110000 1270 P
89.5 *KPOD 245 410
90.3 *KUSF 1450 105
91.7 *KALW V 1800 940 P
R 93.3 KYA -FM\$V 25000 660
R 94.9 KSAN \$V 30000 1210 S
C 95.7 KKH1-FM\$V 5600 1190
MC 96.5 KR0N-FM\$V 33000 1410
G 97.3 KEAP \$V 82000 1100
M 98.1 KABL-FM\$V 100000 940 +M
JM 98.9 KCBS-FM\$V 4300 1450 C+
M 99.7 KNBP-FM\$V 45000 1240 N
F 101.3 KI01 \$V 125000D1160 Y
C 102.1 KDFC \$ 33000 1050 +
R 103.7 KSFJ \$V 7000 1450 A
M 104.5 KFOG \$V 7900 1450
E 105.3 KBRG \$V 15000 1200 +
R 106.1 KFRC-FM\$V 69000 1290 +
M 106.9 KMPX \$ 80000 1120 E
SAN JOSE
R 90.7 *KKSJ V 1000 -170
R 92.3 KSJO \$V 20000 -57 A
R 98.5 KCMG \$V 12500 880
M 100.3 KBAY \$V 14500 2580
R 106.5 KEZR \$V 50000 430
SAN LUIS OBISPO
RC 91.3 *KCPR 2000 -350
R 93.3 KSBY-FM\$ 29500 1430 U+
M 96.1 KUNA \$V 3800 1410 +
SAN MATEO
91.1 *KCSM \$ 14000 330 P
S 107.7 KSOL \$V 3800 1590 B+M
SAN RAFAEL
MR 100.9 KT1M-FM\$V 1900 360 M
SANTA ANA R 96.7 KWIZ-FM\$V 3000 210
R 106.3 KYMS \$V 3000 130 Y
SANTA BARBARA
RC 91.5 *KCSB \$ 185 2910
M 93.7 KDB -FM\$V 12500 870 U
R 97.5 KTMS-FM\$ 17500 2890 N+M
R 99.9 KTYD-FM\$ 34000 550 I+
M 103.3 KRUZ \$V 105000 2980 E+M
SANTA CLARA
M 105.7 KARA \$V 50000 500 A
SANTA CRUZ
83.1 *KZSC 10
R 38.9 *KU5P \$V 860 2530
M 99.1 KSC0-FM\$ 24000 -251
SANTA MARIA
R 99.1 KXFM \$V 1800 1900
M 102.5 K5MA-FM\$ 27000 -57 +M
SANTA MONICA
89.9 *KCRM 26500 -110 P
M 103.1 KSRF \$V 1850 -95 +
SANTA ROSA
S 89.1 *KBBF V 420 2770 +
99.3 KVRE-FM V 135 1100
M 100.1 KZST \$V 3000 282 A
SEASIDE GS 107.1 KZEN \$V 580 570 Z
SONORA M 92.7 KFCD \$V 3000 300 A

S LAKE TAHOE

M	103.1	KTHO-FM	SV	3000	-490	A
STANFORD	R	90.1	*KZSU	\$	500	-13 U
STOCKTEN		89.5	*KSJC		10	
		90.5	*KCJH		10	
CR	91.3	*KUOP	\$	30000	215	P
M	99.3	KJAX	SV	3000	187	A
ER	107.3	KSTN-FM		8100	1610	+
THOUSAND OAKS						
M	92.7	KNJO	\$	3000	-20	
TORRANCE	R	89.7	*KNHS		10	
TRACY	LS	100.9	KSRT	\$V	2500	300
TRAVIS AFB						
		91.5	*KVIK		10	
TRUCKEE	R	101.7	KSMI	SV	940	480
TULARE	R	94.9	KBOS	SV	770	2650 +M
M	106.7	KWSM	SV	16000	1980	M+
TWENTYNINE PALMS						
		95.7	KOYN	V	5000	-89 I
UKIAH	MK	94.5	KLIL	\$V	6700	1120
	RM	103.3	KKTU	\$V	1900	1837
VACAVILLE	MR	95.3	KUIC	\$	2850	205 A
VENTURA	R	95.1	KBBY	\$V	28000	79 M
K	100.7	KHAY	SV	38600	1210	
VISALIA	M	92.9	KONG-FM	SV	10000	960 A+M
WALNUT		90.1	*KSAK		10	
WALNUT CREEK						
M	92.1	KDFM	\$	3000	89	+
WEST COVINA						
M	98.3	KBDB		608	-265	
WOODLAND	M	102.5	KSFM	\$	50000	500 +
YUBA CITY		103.9	KHEX	V	3000	110

Colorado

				MAP	P	42
ALAMOSA	R	90.9	*KASF		10	U
M	93.5	KGIW-FM	SV	2800	130	I
ASPEN	R	97.7	KSPN	\$	52	-1791 A
BOULDER	M	94.7	KBVL	\$	30000	-180
C	97.3	KRNW	\$	2000	-750	
CANDON CITY						
		103.9	KRLN-FM	V	3000	-530
M	106.3	K292AA	\$	KRDDFM	95.1	
COLORADO SPRINGS						
R	89.7	*KAFA	\$	10		
		90.5	*KEPC		610	-1180
R	91.5	*KRCC		1750	-590	
M	92.9	KVDR-FM	SV	25000	2130	C
K	93.9	KPIK-FM	SV	30000	340	Y
M	95.1	KRDO-FM	SV	96000	2010	+
R	96.5	KKFM	\$	23000	2300	+
M	101.9	KRYT-FM	\$	27660	-309	E+
		93.7	V	100000	980	
CRAIG DENVER						
R	90.1	*KCFR	SV	26500	910	P
JM	95.7	KHOW-FM	SV	100000	730	U+
R	98.5	KIMN-FM	\$	10000	720	
C	99.5	KVOD	SV	100000	280	+M
M	100.3	KLIR	SV	100000	330	+
M	101.1	KOSI-FM	SV	100000	780	
R	103.5	KOAO	SV	100000	1060	N+
M	105.1	KADX	SV	100000	175	A+
RS	105.9	KBPT	\$	100000	57	
R	106.7	KLZ -FM	SV	94000	960	+
DURANGO	M	100.5	KIUP-FM	SV	100000	260 M
M	102.3	K272AC	\$	KQBFM	93.3	
EAGLE	M	102.3	K272AB	\$	KREXFM	92.3
ESTES PARK						
C	92.7	K224AC	\$	KVOD	99.5	
M	95.3	K237AF	\$	KLIR	100.3	
FORT COLLINS						
R	90.9	*KCSU		2000	-360	+
R	93.3	KTCL	\$	25000	37	+
FORT COLLINS						
		107.9	KCOL-FM	V	100000	198
FORT MORGAN						
M	101.7	KFTM-FM	SV	3000	130	I
GLENWOOD SPRINGS						
		92.7	V	3000	-300	
GRAND JUNCTION						
M	92.3	KREX-FM	\$	30000	-42	
		91.1	KOIX	SV	25000	170
GREELEY	JR	91.5	*KUNC	V	3000	360 P+
M	92.3	KGRE	SV	25000	470	+
GUNNISON	JR	91.9	*KWSB		10	
52	M	96.7	K244AB	\$	KREXFM	92.3

LA JUNTA	K	92.1	KBLJ	SV	3000	300
LAKE CITY	M	106.3	K292AK	\$	KREXFM	92.3
LAKEWOOD	K	107.5	KLAK-FM	SV	100000	950 +
LEADVILLE	JM	91.7	*K219"	\$	KHOWFM	95.7 U
	M	106.3	*K292"	\$	KRODFM	95.1
	M	107.7	*K299"	\$	KVMN	98.9 U
LONGMONT	MR	104.3	KLMO-FM	\$	28000	88 A
LOVELAND	M	102.3	KLOV-FM	SV	3000	143
MANCOS	M	106.3	K292AD	\$	KQBFM	93.3
MANITOU SPRINGS						
R	102.7	K110-FM	SV	50000	2000	+M
MONTROSE	M	100.1	K261AA	\$	KREXFM	92.3
MORRISON	CG	91.1	*KWB1	SV	26000	-250
NATHROP	M	103.1	K276AA	\$	KVMN	98.9 U
NUCLA	M	101.7	K269AB	\$	KREXFM	92.3
OAK CREEK		103.9	KFMU	V	300	285
PUEBLO	R	89.5	*KTSC		10	
		97.9	KDJO	V	100000	1130
	M	98.9	KVMN	\$	44000	61 U+
		99.9	V	100000	2000	
		100.7	KDZA-FM	V	100000	970
ROCKY FORD						
MK	95.9	KAVI-FM		2600	96	
SALIDA	K	92.1	KVRH-FM		3000	70 I
SECURITY	K	105.5	KWYD	V	3000	-58
STEAMBOAT SPRS.						
R	96.7	KBCR	V	60	1880	
STERLING		96.7	KYDT	V	940	504
TELLUPEIDE	M	103.9	K280AE	\$	KREXFM	92.3
VAIL		104.7	KVMT	V	75500	1186
WINDSOR		99.1	KUAD-FM	V	100000	660
WOODY CREEK						
M	102.3	K272AD	\$	KREXFM	92.3	
WRAY	RM	96.7	K244AA	\$	KXXXFM	100.3 C

Connecticut

				MAP	PP	20-21
BRIDGEFORD						
R	89.5	*WPKN	V	2400	550	E+
M	99.9	WEZN	SV	25000	660	
BROOKFIELD						
RM	95.1	WINE-FM	SV	29000	470	M
DANBURY		91.7	*WXCI		10	M
M	98.3	WLAD-FM	SV	2500	330	
FAIRFIELD	R	88.5	*WVOF		10	
R	91.1	*WSHU	V	1000	620	A
GROTON	MR	105.5	WSUB-FM	\$	3000	275 E
GUILFORD		90.5	*WGCT		1000	320
HAMDEN	R	88.3	*WQAO		10	
HARTFORD	M	101.3	WKCI	SV	120000	870
S	88.3	*WGT0		10		
R	88.9	*WJMJ	V	8000	560	
R	89.3	*WRTC		350	63	A
LS	93.7	MLVH	V	18000	91	M
M	95.7	WKSS	SV	14500	820	A+
C	96.5	WTIC-FM	SV	15000	810	N
R	102.9	WDRG-FM	SV	15000	810	+
P	105.9	WHCN	SV	19000	740	
R	106.9	WCCC-FM	\$	20500	720	E
KENT	R	90.9	*WKSJ		10	
MIDDLETOWN						
RJ	88.1	*WESU	\$	1900	-48	
G	104.9	WIHS		2900	300	
MONROE		88.1	*WMNR	V	330	200
NEW BRITAIN						
R	90.1	*WFCJ		10		
M	100.5	WRCH-FM	SV	19500	720	
NEW CANAAN						
		91.7	*WSLX		10	
NEW HAVEN	C	90.5	*W213AA	\$	1	WFCRP
RS	94.3	WYBC	\$	1200	1252A	
R	99.1	WPLR	SV	10000	950	
NEW LONDON						
		91.5	*WCNI		10	
M	100.9	WTYD	SV	3000	300	
NORWALK	M	95.9	WDRN		3000	130
NORWICH	K	97.7	WICH-FM	SV	3000	300 A
STAMFORD	M	96.7	WYRS		3000	280 A
STORRS	R	91.7	*WHUS	V	3200	355 I
WALLINGFORD						
R	90.1	*WWEB		10		
WATERBURY	M	92.5	*WYZZ	SV	15000	790
K	104.1	WIOF	SV	12500	600	I
WEST HARTFORD						
R	91.3	*WUHU	SV	1000	520	+

WEST HAVEN
 R 88.7*WVNHU V 1700 150
 WESTPORT 9C.3*WVPT V 330 110
 M 107.9 WDJF SV 50000 245 U
 WILLIMANTIC 98.3 V 2250 340

Delaware

BETHANY BEACH
 R 95.9 WWTR V 3000 300 +
 M 94.7 WDSB SV 50000 360
 DOVER M 94.7 WDSB SV 50000 360
 GEORGETOWN R 93.5 WSEA V 2100 350
 HOCKESSIN 88.7*WZZE 10
 LEWES 92.7 WLRB V 3000 300
 MILFORD K 97.7 WAFL V 3000 240
 WILMINGTON R 91.7*WMPH 1C
 M 93.7 WSTW SV 50000 490 N
 SEAFORD R 98.3 WSUX-FM V 3000 200 U
 WILMINGTON M 99.5 WJSR SV 50000 500 +

Dist. of Columbia

MAP P 25
 WASHINGTON
 C 88.5*WAMU S 50000 500 P+
 R 90.1*WGTV SV 6700 440
 C 90.9*WETA-FMSV 75000 610 P+T
 M 93.9 WKYS SV 50000 484
 S 96.3 WHUR SV 24000 670
 RM 97.1 WASH SV 22500 690 S
 R 98.7 WMOD SV 50000 490
 M 99.5 WGAY-FMSV 17000 770
 LS100.3 WFAN 15000 280
 R 101.1 WDDC-FMSV 50000 500 E+M
 C 103.5 WGSB-FMSV 47000 510 +M
 MR 107.3 WMAL-FMSV 32000 590 A+M

Florida

MAP PP 28-29
 APOPKA GS 95.3 WTLN-FM V 3000 140 Y
 ATLANTIC BEACH M 104.9 WJNJ 3000 285
 BELLE GLADE SM 93.5 WSWN-FMS 3000 255 M
 BOCA RATON NG 99.9 WDOG SV 100000 930
 BONITA SPRINGS KL 95.9 WLEO V 3000 300 M
 BOYNTON BEACH LS 91.7*WHRS 3000 185 P
 BRADENTON M 103.3 WDUV SV 100000 450 I+
 CLEARWATER M 95.7 WTAN-FMS 18000 130 I
 M 97.9 WQXM SV 100000 440
 COCOA R 99.3 WEZY-FMSV 3000 285 Y
 COCCA BEACH M 101.1 WCKS S 100000 440
 M 104.1 WRKT-FMS 30000 165 N+M
 CORAL GABLES R 90.5*WVUM S 10
 M 105.1 WYOR S 160000 205
 CRESTVIEW K 104.9 WAAZ S 3000 276 C
 CRYSTAL RIVER 98.5 WXTR V 100000 430
 DAYTONA BEACH M 94.5 WDNJ S 54000 330 A+
 M 101.9 WMFJ-FMSV 25000 107
 DE FUNIAK SPRS R 103.1 WQUH V 3000 180 M
 DE LAND K 105.9 VELE-FMS 76000 245 M
 DUNNELLON M 102.3 WTRS-FMSV 3000 300 E
 FORT LAUDERDALE GC 90.3*WAFG V 3000 280
 R 100.7 WHYI SV 100000 930
 P 103.5 WSHE SV 100000 570
 R 105.9 WAXY SV 100000 1020 U+M
 M 106.7 WGLD SV 92000 900 +X
 FORT MYERS G 95.3 WSOR 1520 187
 M 95.9 WINK-FMS 44000 251
 K 101.9 WHEW S 71000 175
 FORT PIERCE R 95.5 WQVV SV 100000 440
 M 98.7 WLOY 74000 170 E+

FT WALTON BEACH M 99.3 WFTW-FMS 3000 170
 G 105.5*W288AC S WPCS 89.3 A
 GAINESVILLE MC 103.7 WRUF-FMS 27000 360
 R 105.5 WGLV SV 3900 265 A
 GOULDS 98.3 WOOA V 3000 300
 HIALEAH LS 92.1 WCMQ-FMSV 3000 280
 JACKSONVILLE M 89.1*WYFL 1900 90
 CR 89.9*WJCT-FMSV 70000 460 P+
 RC 91.1*WFAF SV 37000 460 E
 M 95.1 WJAX-FMSV 100000 457 N
 M 96.1 WKTZ-FMSV 90000 830 E
 R 96.9 WPDQ-FMSV 100000 230
 K 99.1 WQIK-FMSV 46000 325 M+M
 R 102.9 WIVY-FMSV 55000 207
 107.3 100000 312
 JUPITER R 96.7 WRYZ-FMSV 3000 300
 KEY WEST M 92.5 WFYN SV 25000 135
 LAKE CITY M 94.3 WTLD SV 3000 300 C
 LAKELAND M 94.1 WVFM SV 100000 430 A
 LEEBSBURG G 106.7 WDMG S 50000 210 M
 LIVE OAK M 98.1 WOHL SV 31000 176 A
 MARATHON 94.3 V 3000 107
 MARIANNA 100.9 WTOT-FMS 2500 325
 MELBOURNE 91.5*WFFIT 10
 K 102.3 WYRL SV 3000 210
 M 107.1 WTAI-FMS 3000 300 A
 MIAMI 88.9*WDNA 1700 830
 G 89.7*WMCU S 3000 890 M+
 LS 91.3*WLSN FM 92000 400 P
 C 93.1 WTMJ SV 100000 390 +M
 R 96.3 WMYO SV 99000 794 +M
 M 97.3 WATA SV 98000 790
 S 99.1 WEDP S 70000 165 Z
 M 101.5 WLYF SV 100000 810
 K 107.5 WIGL SV 100000 460
 MIAMI BEACH JR 93.9 WBSL SV 38000 175 A+M
 M 94.9 WINZ-FMS 81000 215
 MILTON KM 102.7 WXBW SV 100000 500 I+M
 MT DORA P 107.7 WQJF SV 100000 350 M+
 NAPLES R 93.5 WFGI-FMS 3000 300 A+M
 M 94.9 WCVU SV 96000 680 +M
 NEW PORT RICHEY K 105.5 WGLV-FMSV 3000 255
 Ocala M 92.7 WFLZ SV 100000 190
 OKEECHOBEE K 103.1 WLWC 2600 147
 M 92.3 WDBO-FMSV 96000 1110
 M 96.5 WHDQ-FMSV 96000 460 A
 R 100.3 WDIZ SV 100000 840 Y
 F 105.1 WBJW-FMSV 50000 350
 PALATKA M 99.9 WIYD SV 100000 180
 PALM BEACH M 97.9 WJNO-FMSV 100000 240 +
 PANAMA CITY 90.7*WVGC 10
 K 92.5 WPAP SV 95000 1230 +
 M 98.5 WGNF-FMS 100000 170 A+
 RM 107.9 WPFM SV 89000 743 E+M
 PENSACOLA G 89.3*WPCS SV 100000 520A
 M 94.1 WMEZ SV 100000 320 A+
 R 100.7 WJLO S 25730 157
 S 101.5 WBOP-FMS 100000 400ZM+
 PLANTATION KEY MK 100.3 WXOS SV 100000 450 M+
 POMPANO BEACH S 102.7 WCKD SV 100000 352 Z
 PORT CHARLOTTE 100.1 WFEJ V 3000 300
 PUNTA GORDA M 92.7 WCCF-FMS 3000 150 M+
 QUINCY 101.7 WCNH-FM 3000 200
 RIVIERA BEACH R 94.3 WGMW SV 3000 300 Y
 ST AUGUSTINE M 97.7 WFOY-FMSV 3000 160 C
 ST PETERSBURG K 99.5 WQYK SV 100000 240 M+
 G 101.5*WKES SV 100000 440
 M 107.3 WWSA-FMSV 100000 360
 SARASOTA R 102.5 WQSP SV 100000 570 +
 G 105.5 WKZM 3000 180 53

SEBRING	M	106.3	WSPB-FM\$	3000	260	JACKSON	R	92.1	WJGA-FMSV	1200	440	M+M
STUART	MC	92.7	WVKF	3000	150 M	JESUP		98.3	WSOJ V	3000	300	
TALLAHASSEE						LA GRANGE	MR	105.5	WTFD \$V	3000	300	I
	RC	91.5	*WFSU \$V	50000	500 P+	LOUISVILLE	K	104.1	WLAG-FMSV	29588	220	M+M
	K	94.9	WOMA \$	51000	210 C		KR	92.1	WPEH-FM V	3000	200	
	M	98.9	WBGW \$	100000	390 N+	MACON	R	99.1	WMAZ-FMSV	100000	660	A+M
	R	104.1	WGLF \$V	38000	440 A		K	105.3	WDEW-FMSV	50000	145	
TAMPA	C	89.7	*WUSF \$V	85000	820 P		M	107.9	WCRY-FMSV	100000	700	M
	M	93.3	WFLA-FMSV	100000	930 +M	MANCHESTER						
	R	94.9	WLCY-FMSV	100000	390		S	93.3	WFDR-FMSV	61000	460ZB+M	
	R	100.7	WDAE-FMSV	54000	460	MARIETTA	K	101.5	WBIE \$	100000	870	I+M
	R	104.7	WRBO \$V	100000	560 A+	METTER	FM	104.9	WHCG V	3000	180	
TITUSVILLE						MILLEDGEVILLE						
	R	98.3	WRMF-FMSV	3000	230 I			88.9	*WXGC	10		
VENICE	R	92.1	WAMR-FM V	2750	285			102.3	WVWG-FMS	3000	160	
VERO BEACH						MOULTRIE	MK	93.9	WMTM-FMS	100000	165	M+M
	M	93.5	WGYL \$V	3000	140 A+	NEWNAN	MR	96.7	WCOH-FM V	1700	380	M
WEST PALM BEACH						PERRY	M	100.9	WPGA-FMSV	3000	198	A+
		92.1	WMIB V	3000	300	ROCKMART	KG	107.1	WZOT \$V	3000	-20	A
	M	104.5	WEAT-FM\$V	100000	520 +	ROME	R	97.7	WRDM-FMSV	290	817	U
	K	107.9	WIRK-FM\$V	100000	340 A+M		MR	102.3	WRGA-FMSV	300	790	M+
WINTER HAVEN	K	97.5	WPCV \$V	100000	440 A	ROSSVILLE	K	105.5	WOWE V	3000	270	
WINTER PARK						SAVANNAH						
	RC	88.9	*WPFL	10			S	93.1	WEAS-FMSV	100000	310	A
	R	91.5	*WPRK \$	330	90		M	94.1	WTOC-FMSV	80000	270	C+
	MC	103.1	WLOG \$	3000	110		P	95.5	WSGF \$V	100000	320	
							M	96.5	WJCL-FMSV	100000	1160	
							M	97.3	WXLM \$	100000	470	+
							R	102.1	WZAT \$V	100000	620	+
Georgia				MAP PP 28-29		SMYRNA	R	94.1	WOXI-FMSV	100000	410	+
ALBANY	S	96.3	WJIZ	100000	470 Z+	STATESBORO						
	R	101.7	WVCW V	3000	300 A		R	100.1	WPCD \$V	3000	150	
	M	104.5	WGPC-FM\$	43000	141 C+	SWAINSBORO						
AMERICUS	S	94.3	WIPE \$	3000	183 +			98.3	WJAT-FMSV	3000	283	
	RM	97.7	WPUK \$V	3000	300	THOMASVILLE						
ATHENS	R	90.5	*WUOG \$	3200	145 A		S	107.1	WTUF	3000	300	B
	K	95.5	WNGC \$	5200	260 C	THOMSON		101.7	WTHO-FM V	3000	300	N
	R	104.7	WJSR	50000	230 +	TIFTON						
ATLANTA	R	88.5	*WRAS \$	19400	366			90.5	*WADR	10		
		89.3	*WRFG	1250	295			100.3	WUCP V	100000	578	
	C	90.1	*WABE \$V	30000	410 P	TOCCOA	KR	106.1	WLET-FM	100000	285	
	R	91.1	*WREK \$	40000	135 U+	VALDOSTA	R	90.9	*WVVS	180	68	
	J	91.9	*WCLK	54	340		K	92.9	WGOV-FMS	100000	226	
	R	92.9	WZGC \$V	100000	590	VIDALIA	G	101.1	WAFT V	60000	320	
	M	94.9	WPCW \$V	99000	1170			97.7	WVOP-FMSV	3000	290	A
	R	96.1	WKLS \$V	100000	350	WARNER ROBINS						
	M	98.5	WSB -FM\$V	100000	740 N		R	101.7	WRBN-FM	3000	207	
	M	99.7	WLTA \$V	100000	1000 A+	WASHINGTON						
	K	103.3	WPLD-FMSV	100000	450		KG	100.1	WLOV-FM	2400	324	
AUGUSTA	C	90.7	*WACG \$	6500	400	WAYCROSS	M	102.5	WAYX-FMSV	100000	200	
	K	102.3	WGLS-FMSV	3000	280		M	103.3	WACL-FMSV	100000	390	A
	MR	103.1	WZZW \$V	3000	300 A+	WAYNESBORO						
	R	104.3	WB9Q-FMSV	100000	560 M+M			100.9	WWGA V	3000	300	
	R	105.7	WAUG-FMSV	50000	83 I+	WEST POINT						
	K	105.5	WCHK-FM V	3000	81		KG	100.9	WCJM V	1850	235	A
CANTON						Hawaii				MAP P 16		
CARROLLTON	R	89.3	*WWGC	10		HILO		97.9	KKEA V	100000	630	
	R	92.1	WBTR \$V	3000	105 A	HONOLULU	RC	90.3	KTUH \$	10		
CLAXTON	RM	107.1	WCLA-FM V	3000	195 M		R	93.1	KGMU \$V	100000	-126	+
COCHRAN	K	96.7	WVMG-FM	3000	220 U		M	94.7	KUMU-FMSV	60000	-140	
COLUMBUS	M	102.9	WRBL-FMS	100000	1520 C		CG	95.5	KAIM-FMS	37000	-4	M
	R	104.9	WWRH \$V	3000	165	KAHALA	RC	89.7	*K209AA \$	KTUH	90.3	
	R	107.3	WCGO \$	40900	321 M	KAILUA		96.3	KKAI	25000	2123	
CORDELE	K	98.3	WFAV \$	2600	300	KAILUKU		95.1	KADI \$V	100000	1170	
CORNELIA	R	99.3	WCON-FMSV	1350	420 E	WAIPAHU		92.3	KULA	60000	265	
DAWSON	M	92.1	WDWD-FMSV	3000	228	Idaho				MAP P 45		
DOUGLAS	M	106.7	WOKA-FM V	34200	275 N	BOISE	R	92.3	KBSK \$V	44000	2500	+
DUBLIN	K	92.7	WXLI-FM	3000	220 U		M	97.9	KROI-FM V	45000	2500	C+
ELBERTON						BURLEY	M	98.3	KBAR-FMSV	3000	105	
						CALDWELL	MG	94.1	KBXL \$	25000	2520	
ELLIJAY	K	104.9	W285AA	WPPL 103.9		EMMETT	M	101.7	KMFE \$	790	-500	E
FORSYTH	RK	100.1	WFNE V	3000	300 U	IDAHO FALLS						
GAINESVILLE								91.9	*K180	10		
	R	97.1	WFOX \$V	97000	540 Y+T			96.1	KID -FMSV	100000	1500	M
	M	106.7	WDUN-FMSV	100000	540 I+A	JEROME	K	99.1	KGVM V	41000	580	+
GORDON						KETCHUM	M	105.5	K288A1 \$	KFMA	92.7	
GRIFFIN	M	97.7	WKEU-FMSV	3000	300 M		M	106.3	K292AG \$	K901FM	97.9	C
HAWKINSVILLE						LEWISTON						
	R	103.9	WCEH-FM	3000	255 Y			89.1	*KLHS	10		
BAINBRIDGE								96.7	KOZE-FM\$	900	631	Y
	R	97.3	WJAD	28600	140 M	MOSCOW						
BLUE RIDGE							R	89.3	*KUOI	10		
	K	103.9	WPPL	3000	240		R	91.7	*KUID \$	1050	1000	
BRUNSWICK	M	100.7	WGIG-FM	26400	170 E+							
	K	101.5	WYNR-FM	32600	244							
BUFFORD	G	102.3	WGCO V	3000	270							

NAMPA	R	103.9	KRPL-FM	SV	180	990	A+	ELSAH	R	105.9	WXFM	SV	3000	1542	+
POCATELLC	RM	94.9	KFXD-FM	SV	40000	2500		EVANSTON	RJ	89.7	WTWC		10		
		89.5	KBGL		10				ES	105.1	WQJO	V	6000	1170	E+M
	R	93.7	KSNF-FM	SV	29000	14		FAIRFIELD		104.9	WFIW-FM		3000	197	
PRESTON	M	94.9	KS1H	\$	100000	900		FLORA	MG	103.9	WNOI	SV	3000	300	
	M	102.3	K272AA	\$	KSLFM	94.1	A	FLOSSMOOR		88.5	WHFH		10		
REXBURG	M	105.5	K288AG	\$	KSLFM	100.3		FREEPORT	MR	92.1	WACI	SV	3000	300	
		90.1	KRIC		10				MR	98.5	WFLR-FM	V	19500	150	
SODA SPRINGS		94.3	KADQ	V	3000	190		GALESBURG		90.5	WVKC		10		A
	M	105.5	K288AS	\$	KSLFM	100.3			K	94.9	WAAG	SV	50000	353	A
TWIN FALLS								GENESEO		104.9	WRSO	V	3000	265	
	R	96.5	KMTW	SV	100000	130		GLEN ELLYN					10		
Illinois										88.5	WGHS		10		
ALTON	MC	100.3	WOKZ-FM	V	28000	490	MAP P 37	GODFREY		89.9	WLCA		10		
ANNA		92.7	WRAJ-FM		3000	290		GRANITE CITY							
ARLINGTON HTS.								GK	106.5	WGNU-FM	SV	50000	500	M	
	RJ	88.3	*		10			GREENVILLE		89.3	WGPN		10		
AURORA	M	95.9	WKDK	SV	3000	300	U	HARRISBURG							
	M	107.9	WAUR	SV	50000	490	+			99.9	WEBO-FM	V	50000	310	U
BEARDSTOWN		94.3	WRMS-FM		3000	150		HAVANA	MK	99.3	WDUX		3000	300	
BELVIDERE	M	104.9	WKWL	SV	3000	300	A+M	HIGHLAND PARK							
BENTON		106.3	WORX	SV	3000	300	U		R	103.1	WVXX-FM	V	3000	150	I
BLOOMINGTON								HINSDALE	R	88.5	WHSD		10		
	R	88.1	WESN	\$	10			JACKSONVILLE							
CAHOKIA	R	101.5	WBNO	\$	50000	460	A+M		M	100.5	WEAI	SV	10000	330	+
CANTON	M	93.3	WBYS-FM	SV	3000	265	I	JERSEYVILLE		M	104.1	WJBM-FM	SV	50000	380
CARBONDALE		91.9	WWSIU	V	50000	300	PU		MR	93.5	WAJP	V	3000	260	
		101.5	WCIL-FM	SV	50000	230	EY+		MR	96.7	WLLI	V	3000	300	
CARMI	MP	97.3	WRUL		11000	210		KANKAKEE	G	88.3	WKOC		10		
CENTRALIA	K	95.3	WPXX	V	3000	215			K	99.9	WKAK	\$	6600	210	A
CHAMPAIGN	P	94.5	WLRW	SV	43000	400	E+M	KEWANEE	R	92.1	WJRE	SV	3000	300	+M
	M	97.5	WOWS-FM	SV	27000	430	FM	LA GRANGE	R	88.1	WLTL		10		
CHARLESTON								LAKE FOREST					300	109	
	MR	92.1	WEIC-FM	SV	2200	142	M		MR	106.3	WLNP	SV	3000	239	
CHICAGO		88.1	WUIC		10			LA SALLE	M	99.3	WLPO-FM	SV	3000	205	
	R	88.3	WHPK		10			LAWRENCEVILLE							
	R	88.3	WZRD	V	10				K	103.1	WAKO-FM	V	3000	237	M
		88.5	WBHI		10			LINCOLN	P	88.9	WLCC	V	4600	140	P
		89.7	WCYC		10					91.1	WLNX		10		
	G	90.1	WMBI-FM	SV	100000	440	U+M		M	100.1	WPRC-FM		3000	201	
		91.5	WBEZ	SV	39000	550	P+T	LITCHFIELD	R	106.1	WSMI-FM	SV	19600	175	M
	ER	93.1	WXRT	SV	50000	500	+M	LOCKPORT	R	88.1	WLRA	V	250	95	
	M	93.9	WLAK	SV	3000	1532		LOVES PARK							
	R	94.7	WDAI	SV	6000	1170	A	MACOMB	K	96.7	WLUV-FM	SV	3000	145	+M
	R	95.5	WDHF	SV	6000	1170	S		R	91.3	WUIU	\$	5700	280	
	R	96.3	WBBM-FM	SV	6000	1170	C		M	100.1	WKAI-FM	SV	3000	188	
	C	97.1	WNIS	SV	950	1190		MARION	K	107.3	WDDO	SV	50000	275	A
	RJ	97.9	WSDM	SV	6000	1170		MATTOON					10		
	C	98.7	WFMT	SV	15500	1170			M	96.9	WLBH-FM	SV	5000	500	
	C	99.5	WEFM	SV	6000	1170		MENDOTA	M	100.1	WGLC-FM		3000	98	E
	M	100.3	WLDD	SV	6000	1170		MOLINE	MC	96.9	WMDR	SV	50000	500	A+
	R	101.1	WJOI	SV	6000	1170	N	MCMOUTH	M	97.7	WVPC	SV	3000	210	M
	R	103.5	WFYR	SV	3000	1552	+M	MONTICELLO							
	K	104.3	WJJD-FM	SV	14000	820	I	MORRIS	M	105.5	WVLJ	SV	3000	300	U
	M	107.5	WNUS-FM	SV	33000	600	M		M	104.7	WRMI		3400	105	
COLUMBIA	M	104.9	WCBW		2730	229		MORRISON		91.5	WMHS		10		
CRETE	MR	102.3	WTAS	SV	3000	300	+	MOUNT CARMEL							
DANVILLE	K	99.1	WIAI	SV	50000	500	+		R	89.1	WVJC		10		
	M	102.1	WMBJ	SV	11000	377	C		M	94.9	WSAB		37000	410	EU
DECATUR	R	89.9	WBJU		10			MOUNT VERNON	R	94.1	WMIX-FM	SV	50000	550	M+M
	M	102.9	WSOY-FM	SV	54000	450	A+M	MURPHYSBORO	R	104.9	WTAD	SV	2900	200	
DE KALB	C	89.5	WNUI	\$	50000	250	P+	NAPERVILLE	R	89.1	WONC		3900	98	
	R	92.5	WLBK-FM	SV	9500	155	U			91.7	WGTL		10		
DES PLAINES		106.7	WYEN	SV	50000	300	U		R	96.7	WIHN	SV	3000	300	
DIXON	K	101.7	WIGN-FM		3000	175	M	OAK PARK	SJ	102.7	WBMX	SV	6000	1170	+M
DOWNERS GROVE		88.3	WDGC		2500	130		OLNEY	M	92.9	WSEI		50000	290	I
DUNDEE	R	103.9	WVFW	V	3000	300		OTTAWA	RM	95.3	WOLI	V	3000	190	Y
DU QUAIN	M	95.9	WDGN-FM	V	3000	195	E	PARIS	K	98.5	WACF	SV	50000	500	E
EAST ST. LOUIS		101.1	WMRY	SV	50000	320	U+	PARK FOREST		88.1	WRHS		10		
EDWARDSVILLE								PARK RIDGE		88.5	WMTH		10		
	C	88.7	WSIE	\$	500000	500	PU+T	PEKIN	M	95.3	WSIV-FM	V	2800	89	
EFFINGHAM	K	95.7	WCRA-FM	SV	50000	480			R	104.9	WZRD	SV	3000	263	Y
ELDORADO		102.3	WKSJ	V	3000	300		PEORIA	CR	89.9	WCBU	\$	11000	26	POI
ELGIN		90.9	WEPS		380	24			R	93.3	WMBD-FM	SV	27000	560	
	R	94.3	WJKL	SV	3000	210	+		P	105.7	WMT	\$	36000	571	E+
ELMHURST	P	88.7	WRSE		10				M	106.9	WSWT	SV	50000	480	+M
ELMWOOD PARK								PERU		100.9	WGSY	\$	3000	145	M 55

PITTSFIELD			
	97.7	WBBA-FMS	3000 300
PLAND	107.1	WSPY V	3000 165
PONTIAC	M 103.1	WPOK-FM V	3000 185 +
QUINCY		90.3*WQOC	10
	MC 99.5	WOCY SV	26780 750 C
	RM 105.1	WGEM-FM SV	27500 640E1+M
RANTOUL	M 95.3	WRTL-FM SV	3000 275
RIVER GROVE			
	M 88.3	*WRRG	10
ROBINSON	M 101.7	WTAY-FM V	3000 245
ROCHELLE	102.3	WRHL-FM V	3000 181
ROCKFORD	M 97.5	WROK-FM SV	50000 235 A
	G 100.9	WQFL SV	3000 300 U
ROCK ISLAND			
	91.1	*WVIK	10
	M 98.9	WHBF-FMS	39000 900
ROCKTON	M 103.1	WRWC SV	3000 300
SALEM	100.1	WJSD-FM SV	2900 150 U
SAVANNA	MK 100.1	WCCI V	3000 300 U
SHELBYVILLE			
	M 104.9	WSHY-FMS	3000 120
SKOKIE	M 101.9	WCLR SV	3000 1522 +X
SPRINGFIELD			
	91.9	*WSSR	50000 500 P+
	M 101.9	WVEM SV	50000 275 A+M
	R 103.7	WDBR \$	17000 320 +
	K 104.5	WFMB SV	20000 245 I+
STERLING	R 94.3	WJVM SV	3000 300
STREATOR	K 97.7	WLAX	2950 140 A
SULLIVAN	106.3	WFWA V	3000 300
TAYLORVILLE			
	92.7	WTIM-FM SV	3000 150
TUSCOLA	93.5	WITT	3000 117
URBANA			
	C 90.9	*WILL-FM SV	
	R 103.9	WTWC \$	3000 145 A
	R 107.1	WPGU \$	2950 235 Y
VANDALIA	107.1	WKRW V	3000 165
WATSEKA	M 94.1	WGFA-FM	19000 140 E
WAUKEGAN	K 102.3	WCPA	3000 185 U
WEST FRANKFORT			
	97.7	WFRX-FM V	3000 165
WHEATON	88.1	*WETN	10
WHINNEBAGO	R 95.3	WYFE-FM SV	3000 300 +
WINNETKA	88.1	*WNTH	10
WOODSTOCK	R 105.5	WXPD V	3000 300MU
ZION	M 96.9	WKZN SV	100000 500 U
Indiana			
		MAP P 32	
ANDERSON	M 97.9	WLHN SV	50000 490 +M
ANGOLA	RM 100.1	WKLI	3000 210 A
AUBURN	G 105.5	WIFF-FM SV	3000 300
AURORA	M 99.3	WSCH V	1250 440
BLCOMINGTON			
	KM 92.3	WOTC SV	37000 1090 A
	C 103.7	*WFIU V	31000 590PU
BLUFFTON	M 100.1	WCRD \$	3000 51
BOONVILLE	M 107.1	WBNL-FM	3000 185 M
BRAZIL	K 97.7	WCMC-FM SV	3000 300
CARMEL	R 91.3	*WHJE V	400 100
COLUMBIA CITY			
	MR 106.3	WFDI \$	3000 106 E
COLUMBUS	K 101.5	WCSI-FM SV	20000 220 U
	104.9	WWMY V	3000 300 +
CONNERSVILLE			
	M 100.3	WNCB-FM	6700 270 E
CRAWFORDSVILLE			
	K 103.9	WLFQ SV	3000 300
	R 106.3	*WNDY V	900 77
CROWN POINT			
	M 103.9	WFLM SV	3000 300
DANVILLE	107.1	WGRT V	3000 300
DECATUR	KM 92.7	WADM-FM	3000 100 M
ELKHART	S 88.1	*WVPE V	10000 400
	M 100.7	WYEZ SV	14500 570 +
	M 104.7	WXAX SV	50000 195
ELWOOD	M 101.7	WBMP \$	3000 140 M
EVANSVILLE	90.7	*WPSR	14000 130
	RS 91.5	*WEVC \$	5700 100
	M 104.1	WIKY-FM SV	50000 460 +M
	GK 105.3	WVHI V	50000 320 A
FORT WAYNE			
	R 95.1	WPTH SV	44000 680 E+
	M 97.3	WMEF SV	48000 510
	K 101.7	WCMX SV	3000 300 I+
FRANKFORT			
	M 99.7	WILD-FM	5900 125 U
FRANKLIN			
	89.3	*WFIC	10
	R 95.9	WIFN V	3000 300
GARY	88.7	*WNGVE	2100 91 +
GASTON	89.1	*WHDH	10
GOSHEN	91.1	*WGCS	391 65
GREENCASTLE			
	R 91.5	*WGRE	115 160
	MK 94.3	WXTA	3000 160 A+
GREENFIELD			
	KR 99.5	WSMJ SV	50000 490 +M
GREENSBURG			
	KR 107.3	WTRF-FM V	50000 275
HAMMOND	G 92.3	WYCA V	30000 380
HARTFORD CITY			
	M 104.9	WWHC \$	3000 155 +
HOWE	R 89.7	*WHWE	10
HUNTINGTON			
	91.9	*WVSH	920 110
	M 103.1	WHLT-FM	3000 91 M
INDIANAPOLIS			
	88.7	*WICR	10
	89.1	*	10
	C 90.1	*WIAN	10000 36 P
	90.9	*WBDG V	320 105
	R 91.1	*WEDM	10
	R 93.1	WNAP SV	50000 370 Y+
	R 94.7	WFBO SV	52000 850 +M
	MC 95.5	WFMS SV	50000 500
	M 103.3	WXTZ SV	13000 850
	CR 104.5	*WJJC	36000 360
	S 105.7	WTLC SV	50000 135
	M 107.9	WTFE-FM	41000 910
JASPER	R 104.7	WITZ-FM SV	50000 390 +
JEFFERSONVILLE			
	R 95.7	WOHI SV	33000 580
KENDALLVILLE			
	M 93.3	WAWK-FM SV	37000 275
KNOX	M 99.3	WKVI-FM SV	3000 294
KOKOMO	M 93.5	WKMO SV	3000 190 C
	K 100.5	WKKI V	20000 470
LAFAYETTE	MR 91.9	*WJEF	250 91
	R 92.7	WXUS SV	3000 215 A+
	R 96.7	WAZY-FM SV	3000 150 Y
	K 105.3	WASK-FM SV	5000 310
LA PORTE	K 96.7	WCOE	3000 265 E
LEBANON	M 100.9	WNDD	3000 300 M
LINTON	M 93.5	WBTO-FM V	3000 230
LOGANSPORT			
	MR 102.3	WSAL-FM V	3000 300 M
LOWELL	M 107.1	WLCL SV	3000 300
MADISON	M 96.7	WORX-FM	3000 230 I+
MARION	M 106.9	WMRI SV	50000 240 E
MARTINSVILLE			
	K 102.3	WCBK-FM V	3000 300 M
MICHIGAN CITY			
	RM 95.9	WMCB	2800 220
MONTICELLO			
	M 95.3	WVTL	3000 135
MUNCIE	CJ 90.7	*WBST	10 +
	91.5	*WWHI	330 79
	R 104.1	WLBC-FM SV	50000 420
NEW ALBANY			
	88.1	*WNAS	800 -32
NEW CASTLE			
	M 102.5	WMDH SV	21000 450
N MANCHESTER			
	M 99.5	*WBKE	3000 80
NORTH VERNON			
	M 106.1	WOCH-FM	3800 175
NOTRE DAME			
	C 88.9	*WNSD SV	3400 360
PAOLI	K 95.3	WVAK-FM V	3000 300
PENDLETON	91.7	*WEEM	10000
PERU	K 98.3	WARU-FM	3000 43 I
PLAINFIELD			
	M 98.3	WART SV	3000 200
PLYMOUTH	M 94.3	WTCA-FM SV	3000 220
PORTLAND	100.9	WPGW-FM V	3000 180 Y
PRINCETON	98.1	WRAY-FM V	50000 420 M
RENSSELAER			
	M 97.7	WJCK V	3000 300
	91.5	*WELI	10
RICHMOND	M .96.1	WOLK SV	28000 350 A
	M 101.3	WKBV-FM	23000 280

LAWRENCE C	91.5*	KANU	SV	108000	660P
RM	105.9	KLWN-FM		34154	135
LEAVENWORTH					
M	98.9	KCLD-FM	SV	100000	410
LYONS M	106.1	KL00	S	62000	175
MANHATTAN R	88.1*	KSDB		10	
MR	101.7	KMKF	SV	1600	395
MARYSVILLE					
M	103.1	KNDY-FM	V	3000	200
MC PHERSON					
M	96.7	KNEX-FM	SV	3000	245
NEWTON M	92.3	KJRG-FM	SV	100000	390
OTTAWA					
	88.1*	KTJO		10	
R	95.7	KQFD-FM		6700	340
PITTSBURG					
	96.9	KMRJ		100000	390
PRATT KR	93.1	KWNS-FM		29000	120 E+M
RUSSELL M	95.9	KRSL-FM		3000	294
SALINA M	93.7	KYEZ	V	100000	510
R	99.9	KSKG	V	100000	570 Y+M
SCOTT CITY					
M	94.5	KFLA-FM	S	100000	360
TOPEKA R	97.3	W18W-FM	SV	97000	1220 C+
M	100.3	KTOP-FM	SV	5300	260 M
RJ	106.9	KTPK	SV	100000	340
M	107.7	KSMT	SV	100000	460
WICHITA					
	89.1*	KMUW	SV	10000	140 P
K	95.1*	KICT	SV	100000	440
M	97.9	KBRA	S	85000	370
K	101.3	KFDI-FM	SV	100000	440 A+
R	103.7	KEYN	S	58000	310 +
M	107.3	KARD	SV	98000	865 I+M
WINFIELD					
	88.3*	KSWC		10	
Kentucky					
				MAP PP 30-31	
ALBANY	106.3	WANY-FM		2700	155
ASHLAND R	93.7	WAMX	S	50000	400 E
BARBOURVILLE					
	93.5	WYWY-FM		3000	300
BEATTYVILLE					
G	102.3	WLJC		3000	264
BENTON K	102.3	WCBL-FM		3000	124
BOWLING GREEN					
KG	96.7	WLBJ-FM		3000	195 M
M	98.3	WDBN	SV	3000	300 A
BRANDENBURG					
K	93.5	WMMG	SV	3000	290
CADIZ RK	106.3	WKDZ-FM	V	3000	215
CAMPBELLSVILLE					
	103.9	WTCO-FM		2350	330
CARROLLTON					
K	100.1	WVCM	V	2500	300
CATLETTSBURG					
K	92.7	WCAK	V	3000	300 U
CENTRAL CITY					
KR	101.9	WNES-FM		50000	215
COLUMBIA K	93.5	WAIN-FM		3000	180
CORBIN K	99.3	WYGO-FM		3000	82
	107.1	WCTT-FM	S	3000	259 +
CYNTHIANA K	102.3	WCYN-FM		2800	98
DANVILLE M	107.1	WMGE		3000	148
ELIZABETHTOWN					
R	100.1	WQXE	SV	3000	300 A
ELKHORN CITY					
	103.1	WECL	V	3000	300 +
ERLANGER G	100.9	WHKK	V	3000	295
FORT CAMPBELL					
R	107.9	WABD-FM	S	24400	230 Y
FORT KNOX R	105.5	WSAC-FM	SV	3000	300 U+M
FRANKFORD K	104.9	WKYV	S	3000	260
FULTON M	99.3	WFUL-FM		680	150
GEORGETOWN					
K	103.1	WAXU-FM	V	3000	300 M
GLASGOW GK	95.1	WGGC		4200	410
R	105.5	WQVO	SV	1000	480
GRAYSON					
	91.5*	WKCC		10	
	102.3	WGDH-FM	V	1450	410
HARDINSBURG					
K	94.3	WHIC-FM	SV	3000	290
HAPPODSBURG					
	99.3	WHBN-FM		3000	265
HARTFORD P	106.3	WLLS-FM	SV	3000	280
HAZARD K	101.1	WGSJ	SV	100000	1140
HAZARD R	99.5	WKDQ	SV	50000	275 C
HENDERSON R					
	103.1	WBTC		3000	275

HINDMAN	107.1	WKCB-FM	V	500	650
HODGENVILLE					
	106.3	WLCB-FM	V	3000	235 M
HOPKINSVILLE					
M	98.7	WHOP-FM	S	30000	210 C
MK	100.3	WKOF		30000	93 I
JAMESTOWN K	104.9	WJRS		3000	185 A
LEITCHFIELD					
K	104.9	WMTL-FM		3000	185
LEXINGTON CJ	91.3*	WBKY	S	50000	540PU+
M	92.9	WVLK-FM	SV	50000	850 +M
R	94.5	WLAP-FM	SV	50000	279
R	98.1	WK00	S	50000	350 A+
LONDON M	103.9	WFTG-FM		3000	190
LOUISVILLE					
	89.3*	WFPL		820	310 P
C	91.9*	WFPP		20000	245 P
C	97.8	WHAS-FM	S	100000	505 +M
M	99.7	WCNS	SV	20000	720
R	102.3	WLRS	S	3000	285 A+
G	103.9	WFIA-FM	SV	950	490
M	106.9	WVEZ	SV	50000	500 +
MADISONVILLE					
MR	93.9	WFMW-FM	SV	27000	295
MAYFIELD					
	94.7	WNGO-FM		6600	140
MANCHESTER					
	103.1	WXXL-FM	V	2850	310
MAYSVILLE					
	95.9	WFTM-FM	V	3000	300
MIDDLESBORO					
M	92.7	WMIK-FM	S	3000	-190
MONTICELLO					
M	101.7	WKYM	SV	710	560 I
MOREHEAD					
	90.3*	WMKY	SV	50000	510 P+
	92.1	WMOR-FM		2800	-20
MORGANFIELD					
M	95.3	WMSK-FM		3000	180
MT STERLING					
MK	105.5	WMST-FM	S	3000	300
MUNFORDVILLE					
	102.3	WL0C-FM		3000	99
MURRAY					
	91.3*	WTKS	S	13200	487 P+
M	103.7	WAAW	S	100000	300 A
OWENSBORO K	92.5	WBKR	SV	77000	380
M	96.1	WSTO	S	100000	340 A+
PADUCAH K	93.3	WKYQ		31000	435 E+M
KM	96.9	WPAJ-FM		70000	337
PAINTSVILLE					
	78.9	WSIP-FM	V	31000	600 C
PARIS K	96.7	WBGR-FM	V	3000	105 E
PIKEVILLE					
	92.1	WDHP	V	3000	300 +
PINEVILLE K	106.3	WTJM	V	350	750 E
PRESTONSBURG					
	89.1*	WUKP		10	
	95.5	WDDC-FM		78900	540 +
KR	105.5	WPRT-FM		1680	389
PRINCETON					
	104.9	WPKY-FM	V	3000	175
RICHMOND C	88.9*	WSKU	S	50000	720 P
K	101.7	WC6R-FM	V	3000	230
RUSSELLVILLE					
	101.1	WAKQ		100000	510
ST MATTHEWS					
MR	103.1	WSTM	SV	2950	135 U
SCOTTSVILLE					
	99.3	WLCK-FM	V	3000	258
SOMERSET M	90.7*	WSSC		10	
K	96.7	WSEK		3000	214 A+M
STANFORD					
	95.9	WRSL-FM	V	3000	85
STANTON KR	104.9	WRSV	V	440	680
TOMPKINSVILLE					
K	92.1	WTKY-FM		3000	240
VERSAILLES					
G	100.9	WJMM	V	3000	300
WHITESBURG					
K	103.9	WTCW-FM		210	940
WINCHESTER					
	100.1	WKDJ	V	3000	300
Louisiana					
				MAP P 41	
ABBEVILLE K	104.9	KROF-FM	V	3000	240
ALEXANDRIA					
M	96.9	KSLI	S	100000	850
R	100.3	KDBS-FM		29200	129 Y
BASTROP					
	94.3	KTRY-FM	V	3000	280

BATON ROUGE					BRUNSWICK				
R	98.1	WAFB-FM	100000	1500	Y	R	91.1	*WBOR	10
M	100.7	WQXY	SV 97000	700			91.9	*WBHS	10
K	101.5	WYNK-FM	SV 100000	370	E	R	98.9	WKXA-FM	80000 2C5
MR	102.5	WFMF	SV 100000	56C	N+		97.7	WFST-FM	190 1B5
DE RIDDER	101.7	KDLA-FM	2700	237	U	ELLSWORTH	95.7	WDEA-FM	V 50000 216
DONALDSONVILLE						FARMINGTON			
R	104.9	KSMI	\$ 3000	300	A+		91.9	*WUMF	10
FERRIDAY	93.5	KFNV-FM	3000	150			90.3	*KTJF-FM	V 1500 402
FRANKLIN	95.3	KFRA-FM	V 3000	175		FORT KENT	90.3	*WUJK	10
GOLDEN MEADOW						GARDINER	104.3	WKME	V 14500 340
KR	94.3	KLEB-FM	V 3000	195		GORHAM	91.1	*WMPG	10
GRAMBLING	91.3	*KGRM	1C			HOUULTON	89.1	*WRFN	10
HAMMOND	50.9	*KSLU	10			LEWISTON	91.5	*WRJR	10
R	103.3	WTGI	\$ 25000	180	+M	K	93.9	WCLW-FM	13700 250
M	107.1	WFPR-FM	3000	300		R	107.5	WBUM	SV 30000 610
HOUMA	104.1	KHCM	\$ 56000	325		LINCOLN	96.3	WLKN-FM	1500 400
K	107.1	KCIL	SV 3000	300		NORWAY	92.7	WNWY	V 2000 360
JENA	99.3	V	3000	73		ORONO	91.9	*WMEB	375 67
JENNINGS	92.7	KJEF-FM	2900	220	I	PORTLAND	90.1	*WMEA	\$ 49000 1920
JONESBORO	104.9	KTOC-FM	3000	245		GC	97.9	WDSC	SV 49000 500
LAFAYETTE	98.3	*KRVS	10			M	101.9	WPOP-FM	V 50000 500
MR	94.5	KSMB	\$ 29500	230	Y+M	M	102.5	WGAN-FM	SV 100000 1460
LAKE CHARLES						PRESQUE ISLE			
96.1	KIKS-FM	35730	218				91.1	*WUPI	10
M	99.5	KLCL-FM	35000	360	N	KR	96.9	WDHP	SV 100000 440
LAKE PROVIDENCE						ROCKLAND	93.5	WRKD	SV 3000 170
92.7	KBED	V 2000	145			FUMFORD	96.3	WKAA	V 29500 4
LAPLACE	92.3	WCKW	\$ 56000	320	I+M	SANFORD	92.1	WSME-FM	V 3000 52
MARKSVILLE						SCARBOROUGH			
K	97.7	KAPS-FM	SV 2000	213		106.3	WJBO	V 3000 300	
MONROE	88.7	*KNLU	1C			SKOWHEGAN	106.7	WTOS	SV 25000 2420
R	101.9	KNDE-FM	SV 97000	1669	A+	SPRINGVALE			
M	104.1	KMLB-FM	17000	175	N+M	R	91.1	*WNCY	10
K	106.1	KREB	30000	192		WATERVILLE			
MORGAN CITY						91.5	*WMBB	10	
MR	96.7	KMRC-FM	SV 2450	255		M	98.3	WTWL-FM	3000 125
NATCHITOCHES						Maryland			
91.7	*KNWD	10				ANNAPOLIS	89.7	*WPNV	1C
K	97.7	KDBH	V 3000	130	I	M	99.1	*WNAV-FM	V 47000 360
NEW BEDFORD						G	107.9	WFSI	SV 20000 500
M	99.1	KDEA	SV 51000	480	+M	BALTIMORE	98.1	*WSPH	10
NEW ORLEANS						88.9	*WEAA	12500 215	
CJ	99.9	*WNNO	\$ 11500	600	P	JC	91.5	*WBJC	SV 17500 185PA
R	91.5	*WTUL	\$ 10			R	92.3	WLPL	SV 20000 390
M	93.3	WQUE	SV 100000	460	+	K	93.1	WPOC	SV 12500 870
M	95.7	WBYU	SV 100000	570	+	G	95.1	WRBS	SV 50000 260
M	97.1	WEZB	SV 93000	450		C	97.9	WBAL-FM	SV 10000 950
F	98.5	WIXO	SV 51000	203		M	101.9	WLIF	SV 9600 960
R	99.5	WRNO	SV 100000	370	+	C	102.7	WCAG-FM	SV 50000 400
R	101.1	WNDE-FM	SV 100000	440	Y	R	104.3	WJJK	SV 20000 130
R	101.9	WML	-FM \$ 95000	830	+	R	105.7	WKTK	SV 50000 245
OKDALE	F 104.9	KWCR	V 1500	230		M	106.5	WMAR-FM	SV 290000 620
OAK GROVE	K 96.7	KCLC	3000	300		BEL AIR	R 98.1	*WHFC	10
OPELOUSAS	K 107.1	KSLO-FM	3000	207	I+M	BETHESDA	M 94.7	WJMD	SV 17000 780
RUSTON	89.1	*KLPI	10		I	R	102.3	WHFS	SV 2300 340
SHREVEPORT	M 107.1	KRUS-FM	3000	213	+	BRADDOCK HEIGHTS			
91.3	*KSCL	10				BRADDOCK HTS			
M	93.7	KMBC	IV 100000	265	I	M	105.5	W284B	SV WFR 99.9
F	94.5	KROK	SV 100000	320	C	CAMBRIDGE	M 106.3	WCEB-FM	SV 3000 300
M	96.5	KBCL-FM	100000	250	+M	CUMBERLAND			
K	101.1	KRMD-FM	25000	195	N	R	102.9	WCUM-FM	SV 1230 -4
SLIDELL	S 105.3	WXL	SV 100000	350	Z	M	106.1	WKGJ	SV 4000 1400
THIBODAUX	R 91.5	*WVFG	\$ 10			EASTON	96.7	WEMD-FM	V 3000 245
VILLE PLATTE	R 106.3	KXOP	SV 3000	285	A	FREDERICK	M 99.9	WFRF	SV 9000 1100
MR	93.5	KVPI-FM	3000	219		FROSTBURG	K 105.3	WFRB-FM	12900 825
WEST MONROE						GLEN BURNIE			
S	98.3	KYEA	SV 3000	260		K	95.9	WISZ-FM	V 3000 300
WINNFIELD	K 92.1	KVCL-FM	2750	120		HAGERSTOWN			
WINNBOGRO	K 95.9	KMAR-FM	V 3000	170	M	MC	104.7	WJEJ-FM	V 9400 1320
Maine					MAP P 19				
AUGUSTA	K 101.3	WFAU-FM	4845	315	C	M	106.9	WARK-FM	V 19500 730
BANGOR	89.2		10			HALFWAY	K 96.7	WOCM	SV 3000 165
	90.9	*WMEH	SV 13350	853	P+	HAVRE DE GRACE	G 103.7	WHOG	17500 340
	92.9	V	15240	740		LA PLATA	K 104.1	*WSMD-FM	1800 245
	97.1	WBGW	V 5000	1230	A+M	LEXINGTON PARK	97.7	V	3000 300
BATH	K 95.3	WJTD-FM	SV 3000	175	A	MORNINGSIDE	F 95.5	WPGC-FM	SV 50000 265
BIDDEFORD	91.7	*WDSF	10		A	OAKLAND	92.1	*WMSG-FM	V 427 687
R	94.3	WIDE-FM	V 3000	170	I	OCEAN CITY	M 104.7	*WBOC-FM	SV 30000 610

PRINCE FREDERICK

K	92.7	WMJS	\$V	1850	370
SALISBURY	K	94.3	WICD-FM	\$	3000 170
TAKOMA PARK					
	CG	91.9**WGTS	\$	29500	165 P
TOWSON		89.7**WCVT		600	400
WESTMINSTER					
	M	100.7	WTTR-FM	\$V	50000 350 M
WILLIAMSPORT					
	K	95.9	WYII	\$V	3000 300
WORTON	RS	90.5**WKHS	\$	17370	217

Massachusetts

AMHERST	C	88.5**WFCR	\$V	35000	20-21 P+
	R	89.3**WAMH		150	720
	R	91.1**WMAA	\$V	1000	27
ANDOVER	RC	91.7**WPAA		10	
BARNSTABLE					
	M	99.9	WORC	\$V	50000 265
BOSTON	RJ	88.9**WERS	\$	895	745
	C	89.7**WGBH	\$V	100000	650 P
		90.9**WBUR	\$	20000	160 P
	RJ	91.7**WRBB		10	Y
	M	94.5	WCDZ	\$V	6700 1140
	M	96.9	WJIB	\$V	8700 1010
	R	98.5	WROR	\$V	5800 1190 +M
	R	100.7	WCDP-FM	\$V	50000 500
	R	103.3	WEEI-FM	\$V	12000 890 C
	R	104.1	WBCN	\$V	19000 740
	R	106.7	WBZ -FM	\$V	18000 760 +

BRIDGEWATER

		91.5**WBIM		10	
BROCKTON	M	97.7	WBET-FM	V	3000 275 U
BROOKLINE	M	92.9	WBOS	\$V	12000 890 S+
CAMBRIDGERS		88.1**WTBS	\$	10	
	JC	95.3	WHRB	\$	3000 110
CONCORD		88.3**WJQH		10	
DUDLEY		91.1**WNRC		10	
EASTON		91.3**WSHL		10	
FALMOUTH	R	101.9	WCIB	\$V	50000 238 M
FITCHBURG	K	104.5	WFMP		50000 280 U+
FRAMINGHAM					
		91.3**WDJM		10	
	R	105.7	WVBF	\$V	10500 950 M+M
FRANKLIN		91.3**WGAD		10	

GLOUCESTER

	C	104.9	WVCA		3000 50
--	---	-------	------	--	---------

GREENFIELD

	M	98.3	WHAI-FM		1000 -240 C
HAVERHILL	M	92.5	WHAV-FM	\$V	50000 350
HYANNIS	R	106.1	WCOD	\$	25000 125 Y
LAWRENCE	R	93.7	WCGY	\$V	50000 430
LOWELL	RJ	91.5**WLTJ	\$	1700	39
	M	99.5	WSSH	\$	32000 600 A+
LYNN	KE	101.7	WLYN-FM		2850 180 E
MAYNARD		91.7**WAVM		10	
MEDFORD	RS	91.5**WVFO		10	A
	M	107.9	WVEL-FM	\$V	21000 710
MILTON		91.5**WMLN		10	

NEW BEDFORD

	P	97.3	WGCY	V	50000 285
	M	98.1	WVMS	\$V	50000 290 A+
NEWBURY		88.7**WQLI		10	
NEWTON	R	90.3**WZBC		10	I

NORTH ADAMS

		89.5**WJJW		10	
	MC	100.1	WNNB-FM	\$V	1000 480 +

NORTHAMPTON

	M	99.3	WHMP-FM	\$V	3000 300 I
--	---	------	---------	-----	------------

NORTH ANDOVER

		90.5**WMMC		10	
--	--	------------	--	----	--

NORTH DARTMOUTH

		90.5**WUSM		10	
ORLEANS		104.7	WVLC-FM	V	50000 300

PITTSFIELD

	R	95.9	WGRG-FM	V	710 560
	M	101.7	WBRK-FM	V	3000 120 C
	M	105.5	WORB		3000 -92 I+M

PLYMOUTH

	M	99.1	WPLM-FM	\$V	50000 430 +
--	---	------	---------	-----	-------------

ROCKLAND

		91.5**WRPS		10	
SHEFFIELD		91.7**WBSL		10	

SOUTHBRIDGE

	M	100.1	WESO-FM	\$V	3000 295 U
--	---	-------	---------	-----	------------

SOUTH HADLEY

		91.5**WMHC		10	
--	--	------------	--	----	--

SPRINGFIELD

	R	89.9**WSCB		10	
		90.9**WTCC		10	
	P	91.9**WAIC		230	66 I
	M	93.1	WHYN-FM	\$	10000 940
	K	94.7	WMAS-FM	\$V	22000 170 E
	R	102.1	WAQY	\$	27000 65 A+

STOCKBRIDGE

		91.3**WCWL		1400	8
TAUNTON		93.3	WRLM	V	14000 185 +
TISBURY		95.9	WDOI	V	3000 297
WALPOLE		91.5**WWA		10	
WALTHAM	R	91.7**WBR		10	A
	C	102.5	WCRB-FM	\$V	11000 920 I+
WESTFIELD		91.5**WSKB		10	
WESTON		88.3**WRSB		10	

WEST YARMOUTH

	M	94.9	WOCB-FM	\$V	50000 245 E+M
--	---	------	---------	-----	---------------

WILLIAMSTOWN

	R	91.9**WCFM	\$	440	750 I
--	---	------------	----	-----	-------

WINCHESTER

		91.9**WHSP		10	
		90.5**WICN	\$	2000	16 P
		91.3**WCUM	\$	80	-37
	M	96.1	WRSR	\$V	25000 650 +M
	R	107.3	WAAF	\$V	16500 780 A+M

WORCESTER

--	--	--	--	--	--

Michigan

ADRIAN	R	88.1**WVAC		10	MAP P 35
		95.3		3000	300
	MK	103.9	WLEN	V	3000 300 M
	G	106.3	W292AC	\$	WPOS 102.3
ALBION	G	96.7	WUPN	\$V	3000 300
ALLENDALE		88.5**WSRX		10	
ALMA	M	104.9	WFYC-FM	V	3000 300
ALPENA	M	93.5	WATZ-FM	V	3000 255 N
	KR	107.7	WHSB		98000 420 U+M
ANN ARBOR	RS	89.5**WCBN	\$	10	
	C	91.7**WUCM	\$	230000	470 P+
	R	102.9	WNRZ	\$	10000 155ZM+
	M	107.1	WPAG-FM	V	3000 261 I

AUBURN HEIGHTS

		89.5**WAHS		10	
BAD AXE	MR	92.1	WLEW-FM		3000 209
BATTLE CREEK		95.3	WDFP		3000 101
	M	103.3	WKFR	\$	31000 72 A

BAY CITY

	R	91.3**WCHW		10	
	R	96.1	WHNN	\$V	97000 400 A
	M	102.5	WGER	\$V	86000 740

BENTON HARBOR

	M	99.9	WHFB-FM	\$V	9200 224 A
--	---	------	---------	-----	------------

BERRIEN SPRINGS

	CG	90.9**WAUS	\$V	17000	292 P
--	----	------------	-----	-------	-------

BIG RAPIDS

	RM	100.9	WBRN-FM		3000 300
--	----	-------	---------	--	----------

BIRMINGHAM

	R	94.7	WHNE	\$V	9000 1000
--	---	------	------	-----	-----------

BLOOMFIELD HILLS

		88.1*		10	
--	--	-------	--	----	--

CADILLAC

	KM	92.9	WKJF	\$	100000 900 C+
		96.7	WITW	V	3000 295
CARO		104.9		V	3000 300

CHARLOTTE

	M	92.7	WCER-FM		3000 160 M
CHEBOYGAN	M	105.1	WCBY-FM	V	25000 105
CLARE	KR	95.3	WCRM-FM		3000 160 E

COLDWATER

	K	98.5	WANG		50000 490 I+M
--	---	------	------	--	---------------

DEARBORN

	M	100.3	WNIC-FM	\$V	50000 370 +
--	---	-------	---------	-----	-------------

DETROIT

	S	90.9**WDR		17000	175
	M	92.3	WCAR-FM		10000 480
	R	93.1	WDRO	\$V	20000 500 U
	M	95.5	WLDN	\$V	165000 320
	M	96.2	WJR -FM	\$V	50000 480 C
	M	97.1	WWJ -FM	\$V	12500 920
	ME	97.9	WZKZ	V	50000 410 +M
	G	98.7	WBFG	\$V	50000 480 +
	R	99.5	WABX	\$V	36000 450 +M
	R	101.1	WRIF	\$V	27200 880 A+
	C	101.9**WDET	\$V	79000	450 P
	G	103.5	WUZZ	\$V	115000 300 +Q
	M	104.3	WCMC	\$V	150000 360 S
	CE	105.1	WORS	\$V	50000 480
	J	105.9	WJZZ	\$V	34000 300
	R	106.7	WWWW	\$V	61000 510 Y
	S	107.5	WGPR	\$V	50000 360 Z+

DOWAGIAC MG	97.7	WDDW-FMSV	3000	108			R 91.9*WDRW		10		
EAST LANSING							M 107.1 WHLS-FMSV	3000	300 +M		
C	90.5	*WKAR-FMS	125000	910 P	ROYAL OAK	R	89.3*WQAK		10		
R	94.9	WVIC-FMS	20000	260 Y	SAGINAW	K	98.1 WKCO \$V	50000	340 N+M		
R	99.1	WFMK \$V	110000	340 I+M		R	106.3 WSBM \$V	3000	300 Z		
FLINT						S	107.1 WWWS V	2000	360 E+		
	95.1	*WFBE	3700	115 P							
R	105.5	WCKC \$	3000	300 A	ST JOHNS	M	92.1 WRBJ-FMS	3000	126 M		
M	107.9	WGMZ \$V	50000	330	ST JOSEPH	K	107.1 WIRK \$V	3000	225		
FREMONT	M	100.1	WSHN-FMSV	3000	184 U	SANDUSKY	K	97.7 WMIC-FM	3000	140	
GAYLORD	M	106.7	WWRM \$V	50000	570 +	SAULT STE MARIE					
GRAND HAVEN						M	92.7 WSSM	3000	285		
M	92.1	WGHN-FMS	3000	240	SOUTHFIELD						
GRAND RAPIDS						R	88.3*WSHJ		10		
MC	91.3	*WCSG \$V	20000	350 U+	SPRING ARBOR						
M	93.7	WJFM \$V	470000	780 C+			89.3*WSAE	1100	200		
R	95.7	WZZM-FMS	50000	177	STURGIS RM	99.3	WSTR-FM V	850	390		
R	96.9	WLAV-FMSV	28000	180 E+M	TAWAS CITY						
R	97.9	WGRD-FMS	20000	180 U			101.7	WDBI V	3000	275	
M	101.3	WYON \$V	50000	420 A	THREE RIVERS						
MG	102.9	WFUP-FMSV	40200	255 M			95.9	WLKM-FM V	3000	290	
C	104.1	*WVGR \$	110000	600 P	TRAVERSE CITY						
M	105.7	WOOD-FMSV	265000	810 N	MR	92.1	WCCW-FM V	1072	464		
GREENVILLE					M	101.9	WLDR \$V	50000	590		
M	107.3	WPLB-FM V	5000	360 U+	MK	103.5	WTCM-FMSV	38200	715 N+M		
HANCOCK	R	93.5	WMP-L-FM	3000	250 N	WARREN	R	91.5*WPHS V	10		
HARRISON	R	92.1	WKKM-	3000	300	WATERFORD		88.1*WTSO	10		
HASTINGS	100.1	WBCH-FM V	1550	295 E	WHITEHALL		95.3	WLRO V	1500	410	
HIGHLAND PARK					YPSILANTICR		88.1*WEMU	10			
	88.1	*WHPR	10		ZEELAND	K	99.3	WZND	3000	98 A	
HILLSDALE	M	92.1	WCSR-FMSV	3000	241	Minnesota					
HOLLAND	G	94.5	WJBL-FMSV	10000	500 U	AITKIN	M	94.3	KEZZ \$V	3000	190
M	96.1	WHTC-FMSV	41000	295 M	ALBERT LEA						
HOUGHTON CM	91.1	*WGLG \$V	100000	860 P+T			95.3	KCPI \$V	3000	300	
HOUGHTON LAKE					ALEXANDRIA						
M	98.5	WJGS \$V	100000	470 I	M	92.7	KXRA-FMS	3000	150		
INTERLOCHEN					K	100.7	KCMT-FMSV	100000	930 N+F		
C	88.3	*WIAA \$	115000	350 P+	ANOKA	C	107.9	KTWN \$V	57000	320	
IRON MOUNTAIN					AUSTIN		90.7*WEDQ	10			
M	103.9	WJNR \$V	560	620	M	99.9	KAUS-FMSV	100000	930 M		
G	105.5	W288AA \$	WRVM	102.7	BEMIDJI	M	91.9*KBBS	10			
IRONWOOD		95.7	WJMS-FM V	5000	570	M	101.1	KBPH \$V	58000	350 U	
ISHPEMING	M	92.3	WJPD-FMSV	100000	470	BENSON	M	93.5	KBMD-FM	3000	160
		107.1	WMO-T	V	540	BLUE EARTH					
JACKSON	RM	94.1	WHFI \$V	50000	320 A	M	100.9	KBEW-FMSV	3000	215 E	
KALAMAZOO	MR	106.1	WKHM-FM	20000	180 M	BRAINERD	R	95.7	KLIZ-FMS	36000	360 N+M
		89.1	*WRBK	10	I	BRECKENRIDGE					
C	102.1	*WMMK \$V	50000	490 P+	M	104.9	KKWB \$	3000	155		
M	106.5	WOLR \$V	4000	550 A	CAMBRIDGE	M	105.5	KABG \$V	3000	300	
LANSING	M	97.5	WJIL-FMS	28000	440 N+M	CLOQUET	100.9	WKLK-FM V	3000	300	
K	100.7	WJTL-FM V	55000	165 +	COLLEGEVILLE						
KR	101.7	WJLS-FM V	3000	180 U	C	90.1	*KSJR \$	150000	480 P+T		
LAPEER	M	103.1	WTHM-FM	3000	300	CROCKSTON		91.7*KKUC	10		
LUDINGTON	M	106.3	WKLA-FMS	3030	250	DETROIT LAKES					
MANISTEE	MR	97.7	WMT-E-FM V	3000	155 E		95.3	KVLR V	3000	280	
MARQUETTE	C	90.1	*WNMR \$V	100000	970 P	DULUTH	JC	89.1*WKUM	V	490	290
M	55.7	WDMJ-FMSV	100000	530 E	C	92.9	*WUSD \$V	46000	603 P		
MR	100.1	WUUN \$V	1800	370		94.9	KADH-FM V	25000	380		
MARSHALL	M	104.9	WELL V	3000	300	R	98.9	WAKX-FMS	26000	470 I	
MIDLAND		93.5	V	3000	300		103.3	WDTH \$V	100000	551 A	
G	99.7	WUGN \$V	100000	690 +T	M	105.1	WGRR \$V	100000	750 +T		
MONROE	K	98.3	WVMD V	3000	300	E. GRAND FORKS					
MOUNT CLEMENS	RM	102.7	WBRB-FM V	17000	400 I		103.9	KRAD-FM V	3000	145	
MOUNT PLEASANT					FARIBAULT	K	95.9	KDHL-FM V	3000	280 M	
C	89.5	*WCMU \$V	100000	420UP	FERGUS FALLS						
J	91.5	*WMMH	10		M	103.3	KBRF-FMSV	28500	270 M		
KR	94.5	WCEN-FMS	16000	230	FOSSTON	M	107.1	KEHG-FM V	3000	111 N	
MUNISING	M	98.3	WOXD V	1800	380	GOLDEN VALLEY					
MUSKEGON	M	104.5	WQWQ \$	50000	360 A	R	92.5	KORS-FMSV	100000	810	
K	106.9	WMLS-FM V	31000	285 M+	GRAND RAPIDS						
MUSKEGON HEIGHTS					M	101.7	W269AA \$	KEZZ	94.3		
G	101.7	WKJR-FMSV	3000	300	HIBBING	M	106.3	WFMG-FMS	600	270 I	
NILES	M	95.3	WNIL-FMSV	3000	168 M	HUTCHINSON					
OAK PARK		90.3	*WCPR	10		M	107.1	KDUZ-FMSV	3000	195	
ORCHARD LAKE					INTERNATL FALLS						
	89.3	*WBLO	10			91.5	*KICC	\$	10		
OWASSO	M	103.9	WQAP-FMS	2800	250	LITCHFIELD					
PETOSKEY	M	96.7	WMBN-FMSV	1000	320 N	M	95.3	KLFD-FM V	3000	105	
MR	98.9	WJML-FMSV	100000	800 I	LIVERNE	M	100.9	KQAD-FMSV	3000	240 I	
M	100.9	W265A1 \$	WRFM	106.7	MANKATO		90.5	*KMSU	10	U	
PLYMOUTH	R	89.3	*WSDP	10	MC	99.1	KEYC-FMSV	100000	860 +F		
PORT HURON					K	103.5	KYSM-FM	82000	530 N+M		
R	91.3	*WSGR	10		MARSHALL	M	100.1	KMHL-FMS	3000	300 +M	

MINNEAPOLIS

		88.5	*KBEM		2150	370	
	M	93.7	WAYL	\$V	100000	421	
	K	97.1	KTCR-FM	\$V	50000	150	M
GC		98.5	*KTIS-FM	\$	74000	270	U
	M	99.5	WL0L-FM	\$	72000	380	+M
	G	100.3	*WCTS		80000	430	
	R	102.9	WCCO-FM	\$V	100000	1300	
MOORHEAD	C	91.1	*KCCM	\$	94000	300	P+T
	F	98.7	KWIM	\$V	100000	410	+
	M	99.9	KIDA	\$	26500	171	A
MORRIS		89.7	*KUMM		10		
NEW ULM	MR	93.1	KNUJ-FM	\$	28000	382	U
NORTHFIELD							
	CJ	89.3	*WCAL-FM	\$	100000	400	P
		96.3	*KRLX		10		
OWATONNA	M	104.9	KRFO-FM		2900	175	
PARK RAPIDS							
	M	97.5	KPRM-FM	\$	100000	295	N
PIPESTONE	C	91.7	*KRWS	\$V	99000	800	P+T
	MR	98.7	KLOH-FM	\$	100000	400	Y+A
PRESTON	K	103.1	KFIL-FM	V	3000	270	
PRINCETON		106.3	WOPM	V	3000	295	
RED WING	R	105.5	KCUE-FM		2250	340	E1
REDWOOD FALLS							
	M	97.7	KLGR-FM	\$V	3000	295	
RICHFIELD	R	101.3	WYOO-FM	\$	100000	225	
ROCHESTER	R	96.7	KWVK	\$V	3000	295	M
	M	97.5	KNXR	\$	96000	420	A
	R	101.7	KNCV		3000	46	Y
	MR	106.9	KROC-FM	\$	100000	1110	N+B
RUSHFORD	C	91.7	*KLSE	\$	100000	590	P+T
ST CLOUD		88.5	*KVSC		10		
	K	98.1	WVJD	\$V	100000	420	I+
	M	104.7	KFAM-FM	\$	40000	460	N
ST LOUIS PARK							
	R	104.1	KFMX	\$V	52360	190	N+M
ST PAUL	C	91.1	*KXJN	\$V	100000	1311	P+T
	M	94.5	KSTP-FM	\$V	95000	1220	
	G	95.3	*KNDF	V	3000	250	
	M	102.1	KEEY-FM	\$V	100000	810	
ST PETER	M	105.5	KRB1-FM		3000	129	E1
THIEF R. FALLS							
		89.5	*KAVS		10		
VIRGINIA	M	107.1	WIRN	\$	3000	105	I+A
WADENA	M	105.9	KKWS	\$	50000	250	
WASECA	K	92.1	KODE	\$V	3000	300	U
WILLMAR	R	102.5	KVIC	\$	70000	390	Y+M
WINDOW		94.3			3000	95	
WINONA		89.5	*		10		
	MR	95.3	KACE-FM	\$V	1000	490	
WORTHINGTON	M	95.1	KWDA-FM	\$V	100000	650	U+F
Mississippi							
						MAP	P 41
ABERDEEN		105.5	WHAY	V	3000	300	
AMORY		95.3	WAFM	V	3000	265	
BAY SPRINGS							
		93.5	WXIY	V	3000	140	
BIL0XI	R	93.7	W0ID	\$V	100000	270	Y+
BONVILLE		99.3	WBTP-FM	V	3000	170	
BRANDON		97.7	WRJH	V	3000	290	
CLARKSCALE							
	M	101.7	WJBI	V	3000	200	
CLEVELAND	S	92.7	WDLT		3000	215	
	M	103.9	WCLD-FM	\$V	1000	300	
CLINTON		93.5	WHJT	V	3000	300	
COLUMBIA	M	96.7	WFFF	\$	3000	100	MU
COLUMBUS	M	103.1	WJWF	\$V	3000	265	N+
CORINTH		90.5	*WALP		10		
	K	94.3	WKCU-FM	\$	3000	144	
	K	95.3	WWTX	\$V	3000	271	A+
DREW	MK	95.3	WDRU	\$V	3000	295	+
ELLISVILLE							
	KG	102.3	WBSJ	\$V	3000	298	
FOREST	KM	92.5	WOST	\$V	27500	290	
GREENVILLE							
	M	97.9	WBAO	\$	26500	120	I+
	K	100.7	WDMS	\$	51000	150	
GREENWOODS		99.1	WS#G-FM	\$	100000	220	Y+M
GRENADA	K	100.1	WRIL	\$V	3000	300	A
GULFPORT	S	102.3	WTAM		3000	285	Z
	M	107.1	WROA-FM	\$	1600	400	A
HATTIESBURG							
	R	91.1	*WMSU		10		

		MC 103.7	WHER	\$	100000	299	N+
		SR 104.5	WHSY-FM	\$	50000	130	A+
HAZLEHURST							
	KM	100.9	WMDC-FM	\$	3000	275	
HOLLY SPRINGS							
	KR	92.7	WKRA-FM	V	3000	300	
HOUSTON	MS	93.3	WCPC-FM	\$V	100000	460	
INDIANCLA	R	105.5	WNLA-FM		3000	185	Y
IUKA	K	104.9	WTIB	V	3000	225	I
JACKSON		91.5	*WVLS	V	500	220	
	S	94.7	WKXI	\$V	100000	320	B+
	M	95.5	WLIN	\$	100000	1060	
	G	96.3	WJFR	\$V	80000	1415	
	SR	99.7	WJMI	\$V	54000	1060	A+
	R	102.9	WZZO	\$V	100000	1800	+
KOSCIUSKO	M	105.1	WK0Z-FM	\$	28300	165	
LAUREL	MR	100.3	WNLS-FM	\$V	28000	165	Z+M
LELAND	SR	94.3	WBA0	\$V	3000	290	
LOUISVILLE							
	K	107.1	WLSM-FM	\$V	3000	200	
MAGEE	KM	107.5	WSJC-FM	\$V	100000	490	U
MC COMB	MK	94.1	WCCA		57000	160	
		105.7	WTBI		100000	221	
MERIDIAN	R	97.1	WALT	\$V	100000	380	A+
	R	101.3	WDAL-FM	\$V	99000	580	M
MISS. STATE		89.1	*WMSB		10		
MOSS POINT							
	R	104.9	WCIS-FM	\$	3000	165	M
NATCHEZ	R	95.1	WONZ	\$	99000	370	Y+
NEW ALBANY							
		103.5	WNAU-FM	\$	36000	79	
NEWTON		106.3	WGOT		3000	158	
OCEAN SPRINGS							
	G	103.1	WDSM	V	3000	300	
OXFORD	R	97.5	W00R	\$	27000	265	
PASCAGOULA							
	M	99.1	WPMP-FM	\$	26200	183	
		106.3	WPMM	V	3000	245	
PTCAYUNE	R	106.3	WJOJ	\$V	3000	177	Y
PONTOTOC	KG	96.7	WSEL-FM		3000	300	M
POPLARVILLE							
	M	107.9	WRPM-FM		100000	420	
SENATOBIA		90.1	*WNJC	V	18000	380	P
STARKVILLE							
	RK	106.3	WSMU	\$	3000	220	N
TUPEL0	M	98.5	WEL0-FM	\$	100000	380	+
TYLERTOWN	KM	97.7	WTYL-FM		3000	145	
VICKSBURG	M	98.7	W0MV	\$	56000	310	+
	K	106.7	WKYV	\$V	58410	510	I
WAYNESBORO							
	K	105.5	WAB0-FM	V	3000	145	IU
WESSON	R	91.1	*WWCL		10		
WEST POINT							
		100.9	WKBB		3000	175	+
WINONA		96.7	W0NA-FM		1000	165	
YAZOO CITY							
	K	92.1	WJNS	\$	3000	300	
Missouri							
						MAP	P 36
AURORA	K	100.1	KSWM-FM	\$V	2700	170	
BOLIVAR	K	106.3	KLTB	\$	3000	200	M
BOONVILLE		99.3	KWRT-FM	V	3000	285	
BRANSON	M	106.3	KIRK		3000	206	U
BUFFALO		90.3	*KBFL	V	780	245	P
BUTLER		105.5	KMOE	V	3000	150	
CANTON	X	102.3	KOCA		3000	175	
CAPE GIRARDEAU							
	R	100.7	KGMO-FM		28600	170	Y+
	M	102.9	KFMP	\$	24000	680	E+T
CARROLLTON							
	KR	101.1	KAOL-FM		105000	276	
CARTHAGE	M	104.9	KRGK	\$	3000	160	I
CARUTHERSVILLE							
		103.1	KCRV-FM	V	3000	190	
CHILLICOTHE		103.9	KCHI-FM	V	1850	160	
CLAYTON		88.1	*KHUR		10		
	CG	99.1	*KFUD-FM	V	100000	440	U
COLUMBIA		88.3	*KCOU		10		
		89.5	*KOPN		40000	200	
		90.5	*KWVC		10		
	CJ	91.3	*KBIA	\$V	100000	610	P+
	K	96.7	KTGR-FM		2900	300	U
	R	98.3	KFMZ	\$	3000	300	

CRESTWOOD R 94.7 KSHE SV 10000 510 +M
DEXTER M 102.3 KDEX-FM S 2360 51
DONIPHAN 97.7 KDEA V 1000 480
EL DORADO SPRGS
107.1 KESM-FM 3000 134
FERGUSON R 89.5*KCFV 10
FULTON 97.7 KKCA V 3000 300 E
GREENFIELD
M 93.5 KPFG V 2350 330 U
HANNIBAL R 92.9 KGRC SV 96200 500 A+M
HARRISCVILLE
100.7 KIEE S 26000 255
HILLSBORO 88.9*KHKA 5520 275
HOUSTON M 99.3 KSCM 3000 300
JEFFERSON CITY
RS 88.9*KLUM V 41000 255
100.1 KJMD V 3000 300 M+
R 106.9 KJFF SV 100000 215 A+
JOPLIN G 90.7*KOBC S 30000 230
R 92.5 KSYN SV 100000 430 A
G 102.5 KPCG V 100000 440 +
KANSAS CITY
G 88.5*KLJC V 10000 177
C 89.3*KCUR V 100000 820 P+
G 90.1*KTSS 10
R 93.3 KWKI SV 100000 290 A
M 94.9 KCEZ SV 97000 1060 +M
C 96.5 KXTR SV 90000 670
M 99.7 KMBR SV 98000 950
R 102.1 KYYS SV 100000 940 +M
SJ 103.3 KPRS SV 100000 450 Z+
R 104.3 KBEO SV 100000 950
K 98.9 KTMQ SV 100000 370 A+
KENNETT
KIRKSVILLE M 94.5 KRXL 5425 C 425 A
92.1 V 3000 300
LEBANON K 103.7 KJEL-FM V 30000 255
3000 205
LEXINGTONMR 106.3 KBK 3000 205
LIBERTY 91.9*KWPB 10
MARSHALL 91.7*KNDOS 10
M 102.9 KMFL SV 56000 377
MARVILLE C 90.45*KXCV SV 100000 510 P+
MR 95.3 KNIM-FM V 3000 235
MEXICO M 95.7 KWRV SV 54500 302 M+M
MOBERLY K 104.7 KRES SV 50000 482 +
OSAGE BEACH
93.5 KRMS-FM 2400 285
PARKVIEW 90.3*KGSP 10
POINT LCKOUT
91.7*KSDZ V 25000 185 P
POPLAR BLUFF
M 94.5 KPBM 16000 215 M
ROLLA 88.5*KUMR SV 100000 480
89.7*KMNR 303 232
R 94.3 KCLU-FM 2820 293
105.3 KZNN SV 28500 155 I
ST CHARLES
R 89.1*KCLC 1500 240
STE GENEVIEVE
MR 105.7 KSGM-FM SV 100000 285 M+
ST JOSEPH M 105.1 KSFT SV 27500 225
ST LOUIS
R 89.3*KOMR 10
R 89.7*KLSS 10
89.9*KBDY 10
C 90.7*KWUW SV 97000 980PI
91.5*KSLH 12500 400
K 92.3 WIL -FM SV 97000 510 +M
M 93.7 KCFM SV 100000 440 +M
R 96.3 KADI SV 100000 200 A
R 98.1 KSLQ SV 100000 578
M 102.5 KFZK SV 97000 450
M 103.3 KMOX-FM SV 100000 920
R 107.7 KKSS SV 100000 990
SALEM KM 95.9 KETU SV 3000 165
SEDALIA M 52.1 KSI-SFM 2650 280 Y
SKESTON K 97.7 KMPL-FM V 3000 205
SPRINGFIELD
C 91.1*KSMU SV 5800 205 C
K 94.7 KTT-SFM SV 100000 615 +
G 97.3 KWFV SV 100000 480 A
D 98.7 KWTQ-FM SV 100000 290 Y
M 101.5 KTXR SV 100000 1150 E+
UNION K 101.7 KLPW-FM 2080 347
WARRENSBURG
90.9*KCMW SV 100000 410 P+

WAYNESVILLE
KR 97.7 KFBD-FM S 3000 290
K 102.3 KYSD S 1000 480 M
WEST PLAINS
M 93.9 KWPM-FM V 77000 390 +
Montana
ANACONDA MAP P 45
210 950
BELGRADE M 96.7 KGVW-FM 2800 195 U
BILLINGS
91.7*KEMC 10
K 93.3 KOYN-FM 26500 -68 U
MG 97.1 KURL-FM S 17500 -30 A
K 98.5 KBMS 25000 611 I+
BOZEMAN
BUTTE
90.1*KGLT 10
91.5*KMSM 10
M 94.1 KBOV-FM SV 27500 1840 I
DILLON M 98.3 KDBM-FM SV 1000 480
GLENDEIVE M 96.5 KIVE S 100000 30 I
GREAT FALLS
R 94.5 KNUW V 36000 470
MC 98.9 KANR S 25000 45
M 106.3 KOPP S 3000 11 +M
HAMILTON M 95.9 KLYO-FM V 2000 -790
HAYRE 92.5 KPQX V 100000 1790 +
HELENA
89.5*KHTC 10
M 92.7 K224AB S KOPR 106.3
103.1 KCAP-FM V 3000 -370
KALISPELL
97.1 KALS V 70000 -195
98.5 KSSR V 35000 2720
LEWISTOWN 95.9 KLCC-FM V 3000 -230
MISSOULA
89.1*KUFM V 7400 2510 P
M 94.9 KYSS-FM SV 30000 2500 A
R 100.1 KYLT-FM SV 2870 -810 Y
PLENTYWOOD
K 100.1 KPWD 880 34 M
ROUNDUP MG 107.1 K296AD S KURLFM 97.1 A
SCOBRY KR 95.7 KCGM SV 52000 660
STANFORD M 92.1 K221AE S KOPR 106.3
Nebraska
BEATRICE M 92.9 KWBE-FM S 97000 308 U+M
BLAIR 91.1*KDCV 10
COLUMBUS
91.9*KTLX 10
MK 93.5 KTTT-FM V 3000 252
M 101.1 KJSK-FM S 100000 200
FREMONT MR 105.5 KHUB-FM V 3000 56 I
GRAND ISLAND
M 95.7 KRCA SV 100000 463 A
M 96.5 KMEZ V 100000 420
HASTINGS R 88.1*KCNT 10
R 93.5 KICS-FM 3000 155 Y
HOLDREGE K 97.7 KUVR-FM V 3000 155 Y
KEARNEY M 91.3*KOVF 10
R 98.9 KRNY-FM 40000 1010 Y+M
LEXINGTON M 93.1 KRNV-FM 35000 350 E
LINCOLN R 90.3*KRNU 10
GC 91.3*KUCV 10
95.3 KBHL V 3000 115
R 101.9 KFMQ SV 100000 180
M 102.7 KHKS SV 100000 430 A
K 106.3 KHAT SV 2700 145
M 107.3 KLIN-FM SV 100000 167
NEBRASKA CITY
97.7 KNCY-FM V 3000 155
NORFOLK M 106.7 WJAG-FM V 43000 520 +
OGALLALA
93.5 V 2000 300
OMAHA C 90.7*KVND SV 3000 640
91.5*KIOS SV 26000 220 P+T
M 92.3 KEZO SV 95000 121 C
S 94.1 KQWH-FM S 100000 510 Z
M 96.1 KEFM SV 100000 275 I
R 99.9 KGOR SV 115000 500 +M
GC 100.7 KGBI SV 100000 470
K 104.5 KOOD-FM SV 31400 285 M
K 92.7 KERX-FM V 3000 225
O'NEILL
SCOTTSBLUFF
M 94.1 KNEE-FM S 6900 61
SIDNEY 95.3 KSID-FM V 3000 54
YORK M 104.9 KAWL-FM SV 2750 310
WAYNE FC 91.9*KWSC 320 96
Nevada
CAPLIN M 105.5 K288AU S KSLFM 100.3
CARSON CITY
G 94.7 KNIS SV 29500 2150 63

R 97.3 KKBC \$V 51600 2240
 M 105.5 K28RAQ \$ KSLFM 100.3
 FALLON KM 99.3 KVLV-FM 2900 248
 HAWTHORNE M 102.3 K272AE \$ KSRN 104.5 I
 HENDERSON M 94.1 KLVM \$ 41000 -140
 G 95.5 KILA \$V 41000 1120 +
 LAS VEGAS 88.1*KECP 10
 90.9*KRUD 37300 36
 M 52.3 KVEG-FM \$V 27000 180 I+
 93.1 KECC 41500 1190
 M 97.1 KORK-FM \$ 44000 195
 R 98.5 KLUC-FM \$ 5800 93 +
 R 101.9 KFMS \$ 20000 41 A+
 MC GILL M 95.3 K237AJ \$ KSLFM 100.3
 MESQUITE M 95.3 K237 I \$ KSLFM 100.3
 RENO 88.7*KUNR 2000 -450
 MC 95.5 KNEV \$ 50000 530 +M
 M 104.5 KSRN \$ 25000 2900 I+
 R 105.7 KGLR \$ 30800 -392 A+
 M 106.9 KRNO \$V 60000 460
 WINNEMUCCA 92.1 K221AG \$ KSRN 104.5 I
 G 95.9 K240AB \$ KNIS 94.7

New Hampshire

MAP P 19
 BERLIN F 103.7 WXLQ 10000 160
 CLAREMONT R 106.1 WECM \$V 8900 990 C+
 CONCORD 90.5*WSPS 10
 M 102.3 WKXL-FM V 3000 285 C
 CONWAY MR 93.5 WBNC-FM 3000 -231 Y
 DOVER K 97.5 WDNH \$ 50000 292
 DURHAM RJ 91.3*WUNH \$V 1750 255 Y
 EXETER R 90.5*WPEA 10 A
 M 107.1 WKXR-FM V 3000 68 M
 HANOVER CM 99.3 WDCR-FM V 3000 285
 HENNIKER R 91.7*WNEC 10
 KEENE 89.1*WKNH 10
 R 103.7 WNBX \$V 42000 530 C
 LACONIA MR 98.3 WLNH-FM 3000 235
 MANCHESTER M 95.7 WZID \$V 10500 930 +
 M 101.1 WGIR-FM V 9600 960 +M+
 MT. WASHINGTON M 94.9 WMTQ \$V 48000 3820
 NASHUA K 106.3 WOTW-FM 3000 165 M
 NEWPORT K 101.7 WCNL-FM 2000 -210 E
 PETERBOROUGH MC 92.1 WSLF \$V 140 1120
 91.7*WPCP 10
 100.1 WPNH-FM V 120 1200
 PORTSMOUTH R 100.3 WHEB-FM 5700 140

New Jersey

MAP P 18
 ASBURY PARK M 94.3 WJLK-FM \$V 3000 280
 ATLANTIC CITY ES 95.1 WAYV \$ 10000 300 A
 M 96.9 WFPG-FM \$V 50000 300 C
 M 103.7 WMMG \$V 20000 145
 BLAIRSTOWN R 106.3 WFMV \$V 265 860 +
 91.9*WBGD 10
 BRIDGETON M 107.7 WSNJ-FM 15200 480 M
 CAMDEN G 106.9 WKDN 18000 340 +M
 CANTON G 101.7 WNNN 3000 275
 CAPE MAY G 102.3 WRIO V 3000 270 U
 DOVER RC 105.5 WDHA \$V 450 680 +
 EAST ORANGE RJ 91.1*WFMU \$ 1440 360
 EATONTOWN M 106.3 WHTG-FM V 3000 200
 EGG HARBOR CITY M 104.9 WRDR \$ 3000 280
 FLEMINGTON 90.5*WCVH 69 300
 FRANKLIN KR 102.3 WSUS V 360 7500M
 FRANKLIN LAKES R 88.7*WRRH 10
 GLASSBORO R 89.7*WGLS 250 87
 HACKETTSTOWN R 91.9*WNTI 5600 510

HANOVER 90.3*WHPH 10
 HIGHLAND PARK 90.3*WVHP 10
 LINCROFT 90.5*WBJB 2250 100
 LONG BRANCH M 107.1 WRLE \$ 3000 265
 MILLVILLE R 97.3 WMBV-FM 10000 165
 MORRISTOWN 90.5*WJSV 10
 NEWARK 88.3*WBGD 20000 220
 G 94.7 WFME \$V 36000 570
 M 100.3 WVNJ-FM \$V 24000 670 E
 F 105.9 WHBI V 50000 295 +
 NEW BRUNSWICK 88.7*WRSU V 1350 125
 M 98.3 WQMP V 3000 110
 NEWTON M 103.7 WIXL 5000 140 A+
 OCEAN CITY M 106.3 WSLT-FM \$V 2900 310
 PATERSEN M 93.1 WPAT-FM \$V 12500 870 +
 PLEASANTVILLE PM 99.3 WGRF V 3000 290
 POINT PLEASANT M 95.9 WADB \$V 3000 155 +
 PRINCETON R 103.3 WPRB \$V 170000 195 A
 SOUTH ORANGE RJ 89.5*WSOU V 2000 370
 TEANECK RC 89.1*WFDU # \$V 550 500
 TCMR RIVER M 92.7 WOBM \$V 3000 300 U+
 TRENTON R 91.3*WTSR \$ 1500 35
 G 94.5 WCHR V 50000 238
 M 97.5 WPST \$V 50000 414 I+M
 M 101.5 WRJH \$V 20000 120 +
 UPPER MONTCLAIR 90.3*WMSC 10
 VINELAND KSS 92.1 WDLV-FM V 3000 250
 WEST LONG BRANCH R 88.1*WMCX 10 A
 WILDWOOD R 100.7 WCMC-FM 3500 96 M+
 ZAREPHATH G 99.1*WAWZ-FM \$ 37000 570 U+

New Mexico

MAP P 42
 ALBUQUEFQUE 89.1*KANW 7500 -11
 RC 90.1*KUNM \$ 3700 -78 U
 K 92.3 KRST \$V 9000 4110 +M
 M 93.2 KOB -FM \$V 8000 4200 +
 CR 94.1 KDEF-FM 1650 -150 Y
 C 95.3 KHFM \$ 3300 -20 +
 R 99.5 KMYR \$V 19500 -155 A+M
 100.3 KPAR-FM 9000 4110
 ARTESIA M 92.9 KSPV-FM \$V 5000 1090 M+
 CARLSBAD K 92.1 KBAD-FM 3000 165
 CLAVIS K 99.1 KMITY \$V 100000 230 M
 F 99.9 KTQM \$V 50000 300 C
 ESPANOLA 102.3 KBSD V 1450 436
 FARMINGTON M 92.9 KRWN 30000 430
 M 96.9 KRAZ \$ 30000 300
 GALLUP 93.7 KQNM V 30000 55
 94.5 KGLP 25000 70
 HOBBS M 95.7 KSCR \$ 36300 114 A
 HUMBEL CITY 94.1 KPDE V 100000 330
 LAS CRUCES 90.7*KRWG \$ 100000 350 P+
 103.1 KASK V 780 -110
 K 103.9 KGRD \$V 2700 3 +
 LAS VEGAS 91.1*KEDEP 72 -215
 M 100.9 KFUN-FM V 3000 -77
 LOS ALAMOS M 98.5 KRSN-FM \$V 15000 21 +
 LOVINGTONMM 101.7 KLEA-FM 3000 279
 MESILLA PARK 104.9 KOPE V 3000 -32
 RAMAH 89.7*KTDB V 2600 330 P
 ROSWELL KM 94.9 KBIM-FM V 100000 1880 I+M
 SANTA FE M 95.5 KSNM \$V 29500 130 +
 M 97.3 KAFE-FM \$ 28000 86
 TUCUMCARI M 92.7 KTNM-FM 3000 64

New York

LONG IS- NY CITY	MAP PP 22-23	MAP PP 20-21	10000	1970	P+0
ALBANY	C 90.3**WAMC		10000	1970	P+0
	M 95.5**WROW-FMSV		9400	950	
	100.9**WDOM		V 3000	300	
	M 103.1**WHRL		SV 1450	400 A+	
	R 106.5**WHS		SV 11500	900 +	
	K 107.7**WGNA		SV 9400	980	
ALFRED	R 89.7**WALF		10	10	Y
	91.3**WETD		10	10	
AUBURN	R 88.9**WOWN		\$ 10	10	
	M 106.9**WRLX		V 45000	530 +M	
BABYLON	R 102.3**WBAB-FMSV		3000	115	
BALDWINSVILLE	90.5**WBXL		10	10	
	K 92.1**WSEN-FM		V 3000	300 I	
BINGHAMTON	89.3**WSKG-FM		8700	980 +T	
	R 90.5**WHRW		\$ 1450	-56	
	M 98.1**WOYT		V 10000	960	
	R 99.1**WAAL		SV 7100	1090 A+M	
BRENTWOOD	88.5**WXBA		10	10	
BRIARCLIFF MANOR	R 107.1**WRNW		SV 2450	330	
BRISTOL CENTER	G 95.1**WHIV		SV 9500	990 U	
BROOKVILLE	88.1**WCWP		100	190	
BUFFALO	JC 88.7**WBFO		SV 770	230 P+	
	M 92.9**WBUF		94000	570 +M	
	M 94.5**WREZ		\$ 105000	710 E	
	M 96.1**WBNY		SV 50000	480 A+	
	R 96.9**WGR0		SV 12500	890	
	G 99.5**WDCC		110000	640 +	
	R 102.5**WBEN-FM		110000	1340	
	R 103.3**WYSL-FMSV		4000	340 +	
	K 104.1**WWOL-FM		V 50000	225 N+	
	M 106.5**WADV		SV 29000	390	
CANANDAIGUA	PM 102.3**WGR-FM		V 3000	285 E	
CANTON	M 96.7**WLSU		SV 2600	320 P	
CENTRAL SQUARE	MR 89.3**WCS0		1500	81	
CHERRY VALLEY	G 101.9**WJIV		SV 7100	1080 U	
CLINTON	R 88.7**WHCL		10	10	
COPPING	91.9**WCEB		10	10	
CORTLAND	RM 106.1**WCLI-FM		V 22000	540 M+	
	M 99.9**WKRT-FM		14000	710 U	
DE PEW	S 93.7**WBLK		\$ 50000	400 +	
DE RUYTER	G 105.1**WQIV		SV 42000	540 U	
DIX HILLS	88.9**WYDC		10	10	
DUNDEE	R 95.9**WFLR-FM		V 930	A6C	
ELLENVILLE	99.3**WELV-FM		3000	-316	
ELMIRA	88.1**WECW		10	10	
	P 92.7**WENY-FM		700	560	
	M 94.3**WEHH-FM		550	502 M	
ENDICOTT	M 105.5**WHRV		\$ 3000	300	
FULTON	R 104.7**WKFM		SV 15000	310 M	
GARDEN CITY	R 90.3**WBAU #		V 390	155	
	90.3**WHPD #		V 390	155	
	R 92.7**WLIR		SV 3000	285 +M	
GENESEEC	R 89.3**WGSU		1800	11	
GENEVA	R 89.7**WEOS		\$ 10	10	
	M 101.7**WECO		SV 3000	117 U	
GLENS FALLS	MC 95.9**WSSC-FM		V 240	919 E	
	K 107.1**WBZA-FMSV		3000	-14	
GOVERNEUR	M 92.7**WIGS-FM		3000	62	
GREECE	90.1**WQMC		10	10	
HAMILTON	R 90.1**WPCU		1550	140 U	
HAMMONDSPORT	R 98.1**WENT		SV 1700	390 I+	
	88.7**WVVC		V 470	180	
	M 95.3**WMLI-FMSV		3000	270 U	
HENRIETTA	91.5**WVSR		10	10	
	91.7**WVTD		10	10	
HURNELL	R 105.3**WHPD-FM		5500	550 M	

HORSEHEADS

HUDSON	K 100.9**WQIX		SV 3000	245 A	
	K 93.5**WHUC-FM		3000	-15	
HYDE PARK	M 97.7**WHVC-FM		\$ 3000	300 A	
ITHACA	R 91.7**WICE		5500	105 E	
	R 93.5**WVBR		\$ 3000	250 A	
	CM 97.3**WHCU-FMSV		26000	880 C	
	G 103.7**WEIV		\$ 12000	890 U	
JAMESTOWN	RC 93.3**WVSE		SV 11000	640 +	
	M 101.7**WHUG		SV 2900	300 A	
JOHNSTOWN	R 104.9**WIZR-FM		3000	300 U	
KINGSTON	M 94.3**WBPM		760	540	
LAKE RONKONKOMA	91.9**WVSHR		1850	145	
LAKE SUCCESS	M 103.5**WTFM		SV 7100D	960 U	
	91.3**WVSH		10	10	
LANCASTER	RM 95.9**WVOS-FM		V 800	520	
LIBERTY	88.3**WVCR		360	860	
LOUDONVILLE	M 92.7**WALL-FM		\$ 3000	190	
MIDDLETOWN	M 92.7**WALL-FM		\$ 3000	190	
MONTOUR FALLS	R 104.9**WXXY		V 1000	480 +	
	88.5**WARY		10	10	
MT KISCO	M 106.3**WVIP-FMSV		1200	440 I+	
NEWBURGH	M 103.1**WFHN		SV 3000	200 +	
NEW YORK	R 89.1**WNYU #		\$ 8300	255	
	C 89.9**WKCR		\$ 3300	640	
	EC 90.7**WFLV		V 50000	220	
	91.5**WNYE		20000	415 +	
	MS 92.3**WHOM-FMSV		5400	1220 +M	
	C 93.9**WNYC-FMSV		5300	1220 P	
	R 95.5**WPLJ		SV 4600	1300 A	
	C 96.3**WOXR-FMSV		5400	1220	
	R 97.1**WNBC-FMS		3600	1445 N	
	E 97.9**WEVD-FM		V 5300	1220	
	R 98.7**WXL0		SV 5400	1220 +M	
	99.5**WBEAT		SV 5400	1220	
	R 101.1**WCBS-FMSV		4600	1300 C	
	R 101.9**WPIX-FMSV		5400	1200 +	
	R 102.7**WNEW-FMSV		4100	1360 S	
	R 104.3**WQIV		SV 5400	1220 +	
	M 105.1**WRFM		SV 5400	1220	
	J 106.7**WRV		SV 5400	1220 +	
	S 107.5**WBL		SV 2000	1220ZB	
NEW ROCHELLE	MR 93.5**WVOX-FM		V 3000	145	
NIAGARA FALLS	MC 98.5**WHLD-FM		46000	420 +	
NORTH SYRACUSE	M 100.9**WEZG		SV 3000	165	
NORWICH	M 93.9**WCHN-FM		3200	250 U	
OLEAN	M 95.7**WHDL-FMSV		43000	740	
ONEIDA	M 106.3**WHCR-FM		V 790	720	
ONEONTA	89.5**WRHO		10	10	
	90.9*		10	10	
	M 103.1**WONT		SV 2000	360 A	
	G 103.9**WGNR		SV 850	520 M	
	90.3**W0SS		10	10	
OSSINGO	R 89.4**WRVO		930	46PU	
OSWEGO	M 105.5**WSSG-FM		V 3000	112	
OWEGO	M 101.7**WEBO-FMSV		1150	450 M	
PATCHOGUE	M 97.5**WALK-FM		15100	520 U+	
	R 106.1**WBLI		SV 10000	470 +M	
PAUL SMITHS	89.1**WPSA		10	10	
PEEKSKILL	M 100.7**WHUD		SV 50000	500 +M	
PLAINVIEW	88.5**WPOB #		10	10	
PLATTSBURG	M 99.9**WCFB		SV 4000	780 C+M	
PORT JEFFIS	MC 96.7**WDLG-FM		3000	300	
	91.1**WVTS		\$ 700	135 A	
POTSDAM	M 99.3**WDDM-FM		V 3000	154 I	
POUGHKEEPSIE	K 101.5**WPDH		SV 14000	820 +	
	MC 104.7**WSPK		SV 5000	1250AM	
FENESELAER	M 103.9**WQSY-FMSV		3000	87 U	
RIVERHEAD	M 102.9**WPCN-FMSV		2600	320 Y+M	
ROCHESTER	88.5**WRD		\$ 670	120 U	
	90.9**W1P0		10	10	

	91.5*WXXI FM V	36000	400 P	FARMVILLE R	94.3 WROR	SV	3000	300
CJ	92.5 WBFB	SV	50000	500 +0	FAYETTEVILLE			
R	96.5 WCMF	SV	20000	293	RK	98.1 WQSM	\$	50000 280 +M
M	97.9 WPXY	SV	50000	400 N	FOREST CITY			
R	98.9 WHFM	SV	50000	340 A	RK	93.3 WBBO-FM	1500	345 Y
M	100.5 WVOR	50000	350 M+M	FRANKLIN MR	96.7 WFSC-FM	3000	-327	
M	101.3 WEZO	SV	50000	390	GASTONIA	101.9 WGNCFM	11100	890 E+M
S	103.6 WDKX	SV	3000	300 B	GOLDSBORO M	96.9 WEOR	SV	50000 320
ROME MR	95.9 WKAL-FM	SV	3000	105 M	SG	102.3 WOKN	SV	3000 275 Z
SAG HARBOR					GREENSBORO			
MR	92.1 WLNG-FM	V	3000	125 M	R	89.9*WUAG	10	
SARATOGA SPRINGS					R	90.7*WQFS	10	
M	91.1*WSPN	10			R	97.1 WQMG	SV	20000 560MU+
M	102.3 WKAJ-FM	3000	74		R	98.7 WRKQ	\$	100000 380 M+
SCHENECTADY					GREENVILLE			
C	89.1*WMHT-FM	SV	11000	930 P	MC	107.7 WNCT-FM	100000	560 +M
R	99.5 WGFM	SV	10000	926	HAVELOCK P	104.9 WKVO-FM	V	3000 165
SENECA FALLS					HENDERSON K	92.5 WXNC	15500	260 E
R	99.3 WSFW-FM	V	3000	234	HENDERSONVILLE			
SMITHTOWN M	94.3 WCTO	SV	3000	300	K	102.5 WKIT	V	100000 330
SOUTHAMPTON					HICKORY K	95.7 WXRK	\$	27000 352 I
M	95.3 WWRJ	\$	2400	321	K	102.9 WHKY-FM	14800	325 A
SYRACUSE R	88.3*WAER	SV	6000	180 U	HIGH POINT			
CJ	91.3*WCNY-FM	SV	18500	740 P	G	95.5 WHPE-FM	100000	470 M+M
M	93.1 WNTQ	97000	660 A+M		M	99.5 WHFR-FM	10000	350 A
MC	94.5 WSYR-FM	100000	480 N		K	100.3 WNOS-FM	3200	195
G	102.9 WMHR	SV	11900	722	JACKSONVILLE			
C	107.9 WOND	\$	10500	490	K	92.1 WRCM	V	3000 220 +
SYOSSET	88.5*WKWZ #	10			R	105.5 WXQR	\$	3000 240 A+M
TROY R	91.5*WRPI	\$	10000	370	KANNAPPLIS			
CM	92.3 WFLY	\$	9700	840 +M	KG	99.7 WRKB-FM	V	10000 320
UTICA R	96.9 WOUR	SV	16000	790	KINSTON K	95.1 WRNS	SV	100000 265 +
M	98.7 WIBQ	SV	25000	660	LAUPINBURG			
M	104.3 WRUN-FM	SV	100000	1150 I+M	GK	96.5 WSTS	19500	180 +M
RK	107.3 WZOW	\$	3600	-165 A	LEXINGTON MR	94.1 WLXN	10000	195 +
WALTON	92.1 WDLA-FM	V	490	660 U	LUMBERTON MR	95.7 WTSB-FM	6500	130 I
WATERTOWN MR	97.5 WNCQ	SV	41000	285 +	M	102.3 WJSK	V	3000 270 +M
WAVERLY	102.3 WAVR	V	1500	400 +	MARS HILL	90.5*WVHM	10	
WEST POINT					MOREHEAD CITY			
G	89.3*WKDT	\$	10		M	95.9 WMBL-FM	SV	3000 280 M+
WETHERSFIELD					MORGANTON K	92.1 WMNC-FM	3000	145
G	107.7 WBIV	SV	32000	470	MOYOCK R	92.1 WJLY	V	3000 300
WHITE PLAINS					MURFREESBORO			
M	103.9 WMYD	SV	500	670	M	98.3 WDRR-FM	SV	3000 287
North Carolina					N. WILKESBORO			
MAP PP 26-27					MR	97.3 WKBC-FM	\$	20000 980 +
AHOSKIE R	99.3 WRCS-FM	SV	3000	300	RALEIGH R	88.1*WKNC	10	I
ALBERMARLE					S	88.9*WWSA	V	12000 115
M	100.9 WAEZ-FM	3000	200		R	89.7*WCPE	10	
ASHEBORO MK	92.3 WCSE	\$	20000	650	R	94.7 WDRR	\$	100000 560 +
ASHEVILLE	88.1*WUNF-FM	11000	-140		M	96.1 WMYD	SV	98000 930 +
M	99.9 WLOS	SV	35000	2670 E	M	101.5 WRAL	SV	250000 990 +
BLACK MOUNTAIN					REIDSVILLE			
G	106.9 WMIT	SV	36000	3090 A+	G	102.1 WMMO	\$	50000 285 +
BOILING SPRINGS					ROANOKE RAPIDS			
M	88.3*WGWG	V	4700	220 U+	R	90.1*WPGT	V	860 84
BOONE R	90.5*WASU	340	120		R	102.3 WPTM	V	3000 300
BRIDGETON M	106.5 WSFL	SV	100000	730 M	ROCKINGHAM			
BUIES CREEK					R	91.1*WRSH	10	
M	90.1*WCCF	3000	105		ROCKY MOUNT			
BURGAW RM	99.9 WVBS-FM	28400	149 Y		S	92.1 WPSV	590	160 Z
BURLINGTON					K	100.7 WFMA	100000	360 A+
R	93.9 WBAG-FM	V	10000	230 U	ROXBORO K	96.7 WRXQ-FM	V	3000 300
M	101.1 WNCB	\$	28500	490 +	SALISBURY K	106.5 WRDX	15000	250 M+M
CHAPEL HILL					SANFORD	89.5*WCCC	10	
R	91.5*WUNC	V	50000	820 P+	K	105.5 WGGP-FM	500	340
CHARLOTTE R	95.1 WRGQ	SV	100000	300	SHELBY RM	96.1 WQHS-FM	2600	460 M
K	103.7 WSOQ	FM	97000	1040 I+	SOUTHERN PINES			
M	104.7 WEZC	SV	100000	1230 +M	M	107.1 WIOZ	V	3000 300
M	107.9 WBT -FM	SV	97000	970	STATESVILLE			
CLINTON	107.1 WRRZ-FM	3000	300 E		K	96.9 WDBM-FM	3600	340 U
CONCORD M	97.9 WPEG	V	10000	390 +	K	105.7 WFMX	SV	100000 290
DANDYSON R	90.5*WDAV	10			TABOR CITY	104.9 WKSM	3000	160 M
DUNN K	103.1 WOTI	\$	3000	240	TARBORC K	104.3 WCPS-FM	6940	260 +M
DURHAM S	90.3*WAFR	SV	3000	150 P	THOMASVILLE			
M	105.1 WDCG	\$	36000	380 A	R	98.3 WTNC-FM	V	3000 255 U
RC	107.1 WDBS	SV	3000	295	WALLACE PK	94.3 WLSE-FM	V	3000 300
EDEN K	94.5 WFAF	\$	27000	96	WANCHESE M	95.3 WOBR-FM	SV	3000 175
ELIZABETH CITY					WASHINGTON			
R	93.7 WMYK	SV	100000	440	M	93.3 WITN-FM	SV	100000 1220 +
ELKIN	100.9 WIFM-FM	3000	60		WHITEVILLE			
FAIRMONT	100.9	V	3000	250	RK	99.1 WENC-FM	45000	150 +
66					WILLIAMSTON	103.7 WIAM	FM	SV 50000 175

WILMINGTON

S	97.3	WWIL	SV	27400	125	Z+
R	100.9	WMFD-FM	V	2160	350	C+
M	102.7	WAAV	SV	50000	145	+
WILSON	106.1	WVDT-FM		23000	185	+
WINGATE	89.1	WNGT		5650	264	
WINSTON SALEM						
C	88.5	WFDD	\$	36000	410	P
GM	93.1	WSEZ	\$	36000	250	+M
K	104.1	WTOR	SV	50000	1420	+
M	107.5	WSGH	V	40000	280	+M

North Dakota

BELCOURT	88.5	KEYA	V	19000	360	
BISMARCK	R	92.9	KFYR-FM	45000	1400	Y+
	MK	94.5	KBMR-FM	100000	450	A
DEVILS LAKE						
M	96.7	KDLR-FM		3000	164	M
FARGO	CJ	91.9	KDSU	\$	1260	125 P
	M	93.7	WDAY-FM	42000	1150	N+M
	G	97.9	KFNW-FM	28000	210	U
GRAND FORKS						
R	94.7	KYTN	\$	100000	235	Y
JAMESTOWN	M	93.3	KSJM	SV	28500	255 M+P
MINOT	M	93.7	KMOT-FM	27500	600	A
	M	97.1	KCJB-FM	50000	830	+

Ohio

AKRON	R	88.1	WAUP	SV	3000	115 A
		89.1	WAPS		1200	44
	R	96.5	WCUE-FM	50000	105	Y
	M	97.5	WAEZ	SV	50000	500
ALLIANCE	RC	91.1	WRNU		2800	190
	MR	92.5	WFAH-FM	27000	140	
ARCHBOLD	MR	95.9	WHPD	SV	3000	300 U
ASHLAND		89.5	WRDL		10	
	K	101.3	WNCO-FM	SV	50000	390
ASHTABULA	M	97.1	WRDQ-FM	50000	500	A+
ATHENS	K	91.3	WUOB-FM	V	50000	500P+
	MR	105.5	WATH-FM	V	3000	2900M
BATAVIA		88.7	WCKE		3500	190
BELLAIRE	M	100.5	WOMP-FM	V	13500	500 U
BELLEFONTAINE						
	K	98.3	WOGM	SV	1300	430 A
BELLEVUE	R	92.1	WNRP	V	1800	150 A
BEREA	R	88.3	WBWC		10	U
BOWLING GREEN						
	C	88.1	WBGU		1350	110PU
	R	93.5	WBWR		3000	175
BRYAN	MR	100.9	WBNO-FM	V	3000	154
BUCEYUS	K	92.7	WBGO-FM	V	3000	300 U+
CAMBRIDGE	M	96.7	WILE-FM	SV	1300	420 +
CANAL FULTON						
		90.9	WNWR		840	47
CANTON	M	94.1	WHBC-FM	SV	44000	370 E+M
	G	98.1	WTOF	SV	36000	570
	M	106.9	WHLO	\$	27500	340 +M
CASTALIA	G	97.7	WGGN	V	3000	300
CEDARVILLE						
	GC	90.3	WCDP	\$	3000	370 U
	R	94.3	WMER		740	115
	M	96.7	WCSM-FM		3000	123 I+
CENTERVILLE						
		89.5	WCWT		10	
CHILLICOTHE						
	M	93.3	WBEX-FM	V	18500	185 M
CINCINNATI						
		88.3	WAIF	\$	2000	280
		88.3	WJVS	\$	175	100
		90.1	WNSD		10	
	C	90.9	WUGC	SV	32000	600 P
		91.7	WVXU		10	
	M	92.5	WWEZ	SV	11000	910
	G	93.3	WAKW	V	50000	360 U+M
	R	94.1	WJDJ	SV	32000	600
	M	98.5	WLOA	SV	15000	810
	R	101.9	WKRO	SV	23000	690
	R	102.7	WBNB	SV	31000	610
	MR	105.1	WUBE-FM	SV	11000	920 I+
CIRCLEVILLE						
	MR	107.1	WNRE-FM	V	3000	58 +
CLEVELAND		90.3	WBGE	V	50000	500 P
	RJ	91.1	WUW		10	

E	93.1	WZAK	SV	27000	620	+
C	95.5	WCLV	SV	27000	640	+M
R	98.5	WGCL	SV	40000	600	+M
K	99.5	WNCR	SV	29000	500	A
R	100.7	WMMS	SV	32000	600	U
M	102.1	WDOO	SV	50000	370	I
G	103.3	W*WCRF	SV	25500	660	U
M	104.1	WQAL	SV	29000	630	+
M	105.7	W*WMM	SV	27000	900	
E	106.5	W*WEN	V	50000	130	+
K	107.9	WDMT	SV	70000	390	M+M
CLEVELAND HTS.						
R	92.3	WLYT	\$	27000	245	+
C	89.7	W*WDSU-FM		14000	300	P
C	90.5	W*WCBE	SV	11000	530	P
		91.5	W*WFAC		10	
GR	92.3	W*WCOL-FM	SV	50000	310	
S	94.7	W*WKO-FM		52100	220	+
M	96.3	W*WTVN-FM	SV	26000	570	I+
M	97.1	W*WBNS-FM	SV	54000	315	N
R	97.9	W*WNCI	\$	185000	570	Y+
M	99.7	W*WNTZ-FM	SV	50000	500	M
CONNEAUT	K	105.5	W*WFI		2780	-21
COSHOCTON	M	99.3	W*WTNS-FM		1200	440
DAYTON		88.1	W*WGX		10	
		89.3	W*WSMR		10	
	M	99.1	W*WHIO-FM	SV	50000	1060 +M
RM	104.7	W*WTUE	SV	50000	370	
S	107.7	W*WDAO	SV	50000	4200Y	Z
DE GRAFF						
		91.1	W*WDEQ		10	
DELAWARE CR						
		91.1	W*WLSL		10	
DELPHOS	RM	107.1	W*WDOH	SV	3000	300 +
DOVER-NEW PHILA.						
M	101.7	W*WJER-FM	SV	3000	280	M
E LIVERPOOL						
K	104.3	W*WELA		26000	330	
EATON	M	92.9	W*WJAI		20000	125
ELYRIA	M	107.3	W*WBFA	SV	50000	285
FAIRFIELD	M	94.9	W*WCNWF-FM	SV	29000	350 M+
FINLAY		88.3	W*WLF		10	
R	100.5	W*WMO	SV	20000	240	
FOSTORIA	M	96.7	W*WFOB-FM	V	3000	190
FREMONT	M	99.1	W*WFRD-FM	SV	20000	195
GAHANNA	G	104.9	W*WCV	V	3000	300
GALION		102.3	W*WGLX		3000	300 E
GALLIPOLIS						
M	101.5	W*WJEH-FM		15000	152	
GAMBIER	RC	91.9	W*WKKC		10	
GRANVILLE	R	90.9	W*WDUB		10	
GREENVILLE						
R	106.5	W*WDRK	\$	12000	170	+
		88.3	W*WGV		155	105
		89.5	W*WHSS		10	
G	96.5	W*WQMS	SV	50000	430	
R	103.5	W*WYCH		7250	255	Y
HILLSBORO	K	106.7	W*WSRW-FM		44000	160 U
HOLLAND	G	102.3	W*WPOS	\$	3000	300
IRONTON	K	107.1	W*WITO	V	3000	125 M
JACKSON	R	97.7	W*WJCO		2370	330
KENT	C	89.7	W*WKSU	SV	7500	320PY+T
RM	100.1	W*WKNT-FM	V	3000	295	E
KENTON	R	95.3	W*WKTN		2600	300
KETTERING						
		89.5	W*WKET		10	
R	99.9	W*WVUD	SV	50000	500	A
LANCASTER	K	55.5	W*WHOK-FM	V	50000	225 +M
LIMA	G	97.7	W*WGTN	SV	3000	300 U
	KM	102.1	W*WJMA-FM		15000	250 E
	M	104.9	W*WLSR	SV	3000	220 A
LOGAN	MR	98.3	W*WLGK-FM	V	3000	240 M
LONDON	K	106.3	W*WLND	V	3000	300 U
LORAIN		104.9		V	3000	300
MANSFIELD	M	105.3	W*WCLW-FM	V	20000	370 +
	M	106.1	W*WVND	SV	50000	360 A+M
MARIETTA		88.3	W*WVRT	V	9200	205
	CM	89.3	W*WCMO		10	
	M	94.3	W*WMOA-FM	SV	3000	300
MARION	R	94.3	W*WDIF	SV	3000	300
	M	106.9	W*WRRN-FM	SV	25000	340 +
MEDINA	M	94.9	W*WDBN	SV	118000	430 +
MIAMISBURG						
		89.7	W*WPSF		10	
G	93.7	W*WFCJ	V	59000	245	+
MIDDLEPORT						
		92.1	W*WMPD-FM	V	1900	370 E67

MC MINNVILLE
 RM 90.3*KSLC 10 A
 MEDFORD M 93.7 KTMT 1V 1P400 3263 +
 MR 95.3 KBOY-FM R13 -225 E+M
 PENDELTON R 90.9**KRBM 10
 PORTLAND 89.3**KRRC 10
 CJ 90.7**KBDD V 12500 740 P
 R 91.5**KCAP-FM 5V 61000 910 P
 R 92.3 KGCN \$ 100000 920 N
 G 93.7 KPQD-FM 5V 57000 940
 MC 95.5 KXL -FMS 100000 990 U+M
 R 97.1 KPAM 5V 100000 980 Y
 M 98.5 KUPL 5V 100000 1036 S
 M 99.5 KJIB \$ 50000 870
 M 100.3 KOFM 100000 930 +
 MC 101.1 KOIN-FM 5V 100000 1640 C+
 R 101.9 KINK 5V 94000 1610
 103.9**K28CAC \$ KUOW 94.9 P
 ROSEBURG M 103.1 KRFB 1V 3000 -202 E
 SALEM R 105.1 KORI 5V 100000 850
 SEASIDE G 97.7 K249AA KPQDFM 93.7
 SPRINGFIELD K 93.1 KDRE-FM 5V 13500 90 M
 THE DALLES M 104.5 KCIV 5V 25000 1690

Pennsylvania

ALLENTOWN R 89.7**WMUH \$ 10 M
 MC 100.7 WFMZ 5V 12500 970 U+
 M 104.1 WKKW \$ 20000 87
 ALTOONA R 98.1 WFBG-FM 5V 30000 1020 A
 K 100.1 WVAM-FM V 235 890 M
 BEAVER FALLS R 88.3**WGEV 10
 M 106.7 WPKS 5V 47000 520
 BEDFORD 100.9 WAKM \$ 3000 206 M+
 BELLWOOD M 103.9 WHGM V 225 908
 BETHLEHEM R 91.3**WLVP \$ 10
 M 95.1 WEZV 5V 11000 630
 BLOOMSBURG R 106.5 WHLM-FM V 8800 600 N
 BOYERTOWN G 107.5 WBYC 5V 15000 175
 BRADDOCK MC 96.9 WLOA-FM 5V 60000 520
 BUTLER M 97.7 WBUS-FM 5V 720 290
 CALIFORNIA 91.9**WVCS 10
 CARBONDALE R 94.3 WCDL-FM V 330 771 U
 CARLISLE 88.3**WDCV 10 Y
 K 102.3 WHYL-FM V 3000 165 M
 CENTRAL CITY RK 101.7 WCCS V 500 650
 CHAMBERSBURG M 95.1 WCHM \$ 2800 240
 CHARLEROI R 98.3 WESA-FM 5V 3000 230
 CLEARFIELD MC 93.5 WCPA-FM 3000 98 A
 DANVILLE G 96.7 WPGM-FM \$ 340 760 U
 DU BOIS K 102.1 WCED-FM V 11500 640
 EASTON R 90.5**WJRH \$ 10 U
 RM 96.1 WLEV 5V 50000 500 C
 R 99.9 WQQQ 5V 50000 450
 E. STROUDSBURG 90.3**WESS 10
 R 99.1 WTYG 5V 45000 520 +M
 ELIZABETHTOWN M 106.7 WPDG-FM V 20000 500
 ELLWOOD CITY M 92.1 WFEM 5V 3000 300
 K 105.1 WIOV 5V 50000 500 E
 EPHRATA RC 89.1**WERG 10
 CS 91.3**WQLN-FM \$ 35000 500 P+T
 M 99.9 WWMF \$ 9700 400 A
 R 103.7 WCKC 5V 50000 500 Y+
 FRANKLIN RM 99.3 WVEN 3000 230 M
 GETTYSBURG M 107.7 WGET-FM 5V 10000 350
 GREENCASTLE KM 94.3 WKSL V 1700 360
 GREENSBURG K 107.1 WOKU V 3000 300 M
 GREENVILLE 88.1**WTGP 10 I
 M 107.1 WGRP-FM 3000 240 U

GROVE CITY R 89.5**WSAJ-FM 10
 M 55.1 WEGA 1 3000 200 U
 HARRISBURG CG 94.9 WMSP 1V 50000 204
 M 97.2 WHF -FM 5V 14000 840 C+M
 M 99.3 W5FM 1V 3000 235 A
 M 104.1 WTPA-FM 5V 10000 670
 HAVERTOWN 89.3**WHHS 10
 HAZLETON M 97.9 WVCD 1V 24000 670
 HERSHEY C 89.5**WITI-FM 5V 15000 820 P
 HUNTINGDON M 106.3 WHUN-FM 3000 150 U
 INDIANA 91.3**WIUP 1600 88
 M 103.1 WOMU V 3000 170
 JENKINTOWN G 103.9 WIBF-FM V 180 1000 A
 JOHNSTOWN 92.1 WAAT V 175 1000
 M 95.5 WJAC-FM 5V 57000 1060 N+
 PM 96.5 WJNL-FM V 50000 490 C
 LANCASTER 88.7**WFNM 10
 G 94.5 WDAC V 50000 500
 M 96.9 WLAN-FM 5V 50000 76 A+
 M 101.3 WGAL-FM 5V 4500 1290
 LEBANON R 100.1 WUFM 1V 3000 270 I
 LEHMAN 89.1**WPSI 10
 LEWISBURG P 90.5**WVBU 10
 LEWISTOWN 95.9 WMRF-FM 2790 55 N
 LINCOLN UNIVER. 88.7**WLIU 10
 LINESVILLE M 101.7 WVCC 3000 220 M
 LOCK HAVEN RM 92.1 WBPZ-FM V 3000 266MU
 89.5**WNTE 10 U
 MARTINSBURG G 92.7 WJSM-FM V 390 610
 MC KEAN R 102.3 WMDI V 1500 400 M
 MEADVILLE R 90.3**WARC 33 79
 R 100.3 WZPR V 10000 530 I
 MERCER K 103.9 WWIZ 5V 3000 300 U
 MERCERSBURG 92.1 WRCV V 3000 295
 MIFFLINBURG MK 98.3 WJZR V 3000 52
 MILTON MR 100.9 WMLP-FM 5V 410 690
 MONTROSE GM 95.5 WPEL-FM 5V 57000 500
 NANTICOKEMR 92.1 WJWJ 5V 670 550
 NEW KENSINGTON M 100.7 WNUF 5V 20000 460 U
 NEW WILMINGTON 88.9**WKPS 39 -28
 NORTH EAST 91.5* 10
 K 100.9 WHYP-FM \$ 3000 -95
 OIL CITY 98.5 WDJR \$ 3400 300 N
 PALMYRA M 92.1 WCTX f 3000 100 A+M
 PHILADELPHIA 88.9**WKPX \$ 1900 280AY
 J 90.1**WRTI 5V 5000 400 U
 C 90.9**WUHY 5V 11600 920 P+T
 R 91.7**WKDU V 10 225
 R 91.7**WPAT 179 10
 R 92.5 WIF1 5V 50000 500 +
 R 93.3 WMMR 5V 25000 670 S
 P 94.1 WYSP 5V 39000 550 +
 C 95.7 WFLN-FM 5V 50000 500 N
 RJ 96.5 WNBW 5V 12000 890 +M
 R 98.1 WCAU-FM 5V 8900 1000
 M 98.9 WBSR 5V 14000 830 +
 M 101.1 WDBR 5V 23500 650
 R 102.1 WIOQ 5V 27000 650
 M 102.9 WPEN-FM V 50000 420 M+M
 K 104.5 WRCP-FM \$ 26000 195 I+
 S 105.3 WDas-FM 5V 50000 185 Z
 M 106.1 WWSH 5V 19000 740
 PITTSBURGH 88.3**WRCT 10
 C 89.3**WQED-FM 5V 43000 500 P
 C 90.5**WDUQ 5V 25000 470 P
 91.5**WYEP 840 519 P
 MC 92.9 KDKA-FM 5V 47000 890 +T
 M 93.7 WKOI 5V 42000 550 +
 R 94.5 WPEZ 5V 50000 810 +
 R 96.1 WTAE-FM 5V 50000 500 U

M	99.7	WSHH	SV	10500	930
G	101.5	WPIT-FM	V	19000	520
R	102.5	WVDE	SV	55000	820 A+
R	104.7	WYDD	SV	50000	500 M
S	105.9	WAMQ-FMSV		72000	430 Z+M
K	107.9	WEED-FMS		36000	420 I
POTTSVILLE					
MR	101.9	WAVT	S	29000	540 M+
PUNXSUTAWNEY					
M	105.5	WPME-FM	V	3000	300
R	91.3	WXXAC		10	
M	102.5	WRFY	F	42000	538 A+M
RED LION	MG	96.1	WGCB-FMSV	20000	420 A+
RIDGWAY	M	94.3	WKBI-FMSV	740	550 +
SCOTSDALE		103.9	WLSW	V	325 781 M
SCRANTON	C	89.9	WVIA-FMSV	5000	1250 P+T
		91.5	WVWV	10	
M	101.3	WGBI-FM	V	7000	1110 C+M
MR	104.9	WDDL	SV	145	1090 U
M	107.1	WEZX	SV	123	1170 +
SELINSGROVE					
		88.9	WQSU	5588	620
SHAMOKIN	R	95.3	WISL-FMS	1750	380
SHARON	R	102.9	WYFM	SV	25000 460 A
SHIPPENSBURG					
		88.7	WSYC	10	Y
SOMERSET	RK	97.7	WVSC-FM	V	3000 270
S WILLIAMSPORT					
R	99.3	WMPT-FMSV		105	1230 Y
STARVIEW	R	92.7	WRHY	SV	720 560 U
STATE COLLEGE					
R	91.1	WDFM	SV	870	-78 M
R	96.7	WQWK	S	3000	78 Y+
M	103.1	WXLK	SV	3000	-55
STROUDSBURG					
M	93.5	WVPO-FM	V	330	780 U
SUNBURY	K	94.1	WKOK-FM	V	12500 880 C
SWARTHMORE					
R	91.5	WSRN		10	
TAMAQUA	M	105.5	WZTA	S	3000 -11
TELFORD		89.7	WBMR	S	10
TOWANDA	MK	95.3	WTTC-FM		720 125 M
TYRONE	K	101.1	WGMR	V	7600 1060 +M
UNION CITY					
G	106.3	WCTL	V	3000	300
UNIONTOWN		99.3	WPOR	SV	3000 300 A+
WARREN	MR	92.3	WRRN	SV	26000 410 U+
WASHINGTON					
		88.3	WJCR	10	
R	95.3	WJPA-FM		1950	360 M
WAYNESBORO					
K	101.5	WAYZ-FM	V	3200	21 Y
WELLSBORO	K	104.5	WGCR	SV	50000 380 M
WEST CHESTER					
		91.7	*	10	
WILKES BARRE					
R	88.5	WRKC	V	440	470
CR	90.7	WCLH	SV	175	1020
MC	92.9	WYZZ	SV	7500	1060 A+
RM	98.5	WBRE-FMS		6900	1100 N
WILLIAMSPORT					
RM	102.7	WRAK-FM		53000	1270 N
KR	105.1	WIL0	V	3800	11400M
YORK	R	98.5	WYCR	SV	10500 930 A
P	103.3	WBSA-FMSV		7900	750 +
R	105.7	W0XA	V	20500	720 I
Rhode Island					
				MAP	P 21
KINGSTON	R	91.1	WRIU	10	
MIDDLETOWN					
M	107.1	WDTB	V	3000	290
PORTSMOUTH					
RC	90.7	WJHD	10		
PROVIDENCE		91.3	WDCM	10	M
R	92.3	WPRO-FMSV		39000	550 +
K	94.1	WHIM-FMS		50000	430 E+M
R	95.5	WBRU	SV	50000	220 A
M	101.5	WIKW-FMSV		50000	500 I
MC	105.1	WPJB	S	20000	500 C+M
SMITHFIELD					
		91.5	WJMF	10	
WESTERLY	M	103.7	WERI-FM	16000	140 M+M
WOODSOCKET					
R	106.3	WWDN-FMSV		3000	195 M
70					

South Carolina

				MAP	PP 26-27
AIKEN	M	95.9	WLOW-FM	V	3000 200 E
	M	99.3	WNEZ	SV	3000 300
ANDERSON		101.1	WCAC		6350 330 C
R	107.3	WANS-FMSV		100000	260 Y
BAMBERG	MK	92.7	WVBD-FM	V	3000 300 +
BARNWELL	R	101.7	WBAW-FM	V	3000 280 U
BATESBURG	GMK	92.1	WBLR-FM	V	3000 300 U+M
BEAUFORT	M	98.7	WBEU-FMSV		18000 225 A+M
CAMDEN		94.3	WPUB-FM	V	3000 180
CAYCE	MR	96.7	WZLD	SV	3000 300 A+
CHARLESTON					
C	89.3	WSCI	SV	100000	540 P+
M	95.1	WPXI	SV	100000	420
M	96.9	WXTC	SV	100000	780
R	102.5	WKTM	SV	50900	195 Y+
K	103.5	WEZL	SV	25000	275 A+
CHESTER	K	99.3	WCMJ	V	2000 356 +
CLEMSON	R	89.3	WWSBF		5100 185
COLUMBIA		89.7	WMMK		60000 410
C	89.9	WUUC	10		Y
		90.5	WBCB		16000 223
M	93.5	WXRY	SV	1700	380
R	97.9	WCOS-FMSV		100000	420 I
M	104.7	WNOK-FMS		100000	461 +M
CONWAY		104.1	WLAT-FMSV		65000 140 +M
DARLINGTON					
K	105.5	WDAR-FM	V	3000	260 I
		92.9	WDSC-FM	V	10500 270
DUE WEST	R	88.5	WARP	10	
EASLEY	KR	103.9	WELP-FM		2300 335 U
FLORENCE		103.1	WSTN	S	3000 300 A+
GAFFNEY	G	105.3	WAGI	SV	100000 890
GEORGETOWN					
MR	97.7	WINH-FMSV		3000	180 I+
K	106.3	WSHG	SV	3000	130
GREENVILLE					
C	90.1	WEPR	S	97000	1110 P+
MK	92.5	WESC-FMSV		100000	340 E+
R	93.7	WFBC-FMSV		100000	1850 N+M
GC	94.5	WUUU-FMS		100000	1190 +
GREENWOOD	M	96.7	WCRS-FM	V	1250 439 N
HAMPTON	M	103.1	WJBW		3000 142 M
HILTON HEAD IS.					
M	106.3	WHHR	V	3000	300 U
KINGSTREE	M	98.3	WDKO-FM		3000 203
LANCASTER		107.1	WPAJ		3000 200
LAURENS	R	100.5	WLBG-FM	V	99400 446 U+
MANNING	K	92.1	WTWE	SV	3000 160
MARION	M	94.3	WATP-FM	V	3000 190
MONCK'S CORNER					
RG	105.5	WTWF	S	3000	265
MULLINS		107.1	WCIG	V	3000 235
MYRTLE BEACH					
M	92.1	WMYB-FM	V	3000	300 E+M
R	101.7	WKZQ	SV	3000	285
N. MYRTLE BEACH					
R	105.5	WNMB	SV	3000	300
ORANGEBURG					
		103.9	WHCE	V	3000 300 M
SR	106.7	WDIX-FMS		94000	278
PAGELAND		102.3	V	3000	300
ST GEORGE'S		95.9	WPWR	V	3000 300 U
SENECA	M	98.1	WBFM	S	50300 280 M+
SPARTANBURG					
M	98.9	WSPA-FMSV		100000	1910 A
SUMMERVILLE					
S	92.5	WVWZ	SV	3000	280
SUMTER		88.1	WMPR	SV	98000 1000 P
S	101.3	WVMD		2900	245ZB
WALTERBORO					
		100.9	WALD-FM		3000 182
WEST COLUMBIA					
		100.1	WSCO	V	3000 300
South Dakota					
				MAP	P 38
ABERDEEN		90.1	*KASD	S	10
BROOKINGS		88.3	*KESD	SV	38000 610 P
MR	94.3	KBRK-FM		3000	175
GARDEN CITY					
MR	96.9	KDLD-FMS		100000	1280 U+M
HURON	MK	92.1	K1JV-FM	V	3000 185 M

MADISON	M	103.1	KJAM-FM	V	3000	300	U		
MITCHELL		102.3	KMIT	V	3000	300			
MOBRIDGE	MK	99.5	KOLY-FM	V	56000	560	E		
RAPID CITY									
	R	88.1	*KTEO			10	U		
	R	93.9	KKLS-FM	±	60000	360			
	G	97.9	KVSR		100000	390			
SIoux FALLS									
		89.1	*KAUR	\$		10			
		90.1	*KCFS			10			
	MR	92.5	KELO-FM	±	100000	1900	U+M		
	M	93.5	KCFE-FM	±	3000	119	M		
	G	96.5	*KNWC-FM	±	100000	265	U		
	M	97.3	KPAT		51000	1880	N		
		104.7	KIQV	\$V	100000	740	+		
SPEARFISH		89.1	*KBHU			10			
SPRINGFIELD									
		88.5	*KSTI			10			
STURGIS	MK	93.1	KBHB-FM	±	52000	1060			
VERMILION									
		89.7	*KUSD-FM	V	50000	520	P		
	M	102.3	KVRF	\$V	3000	255			
WATERTOWN	K	96.1	KWAT-FM	±	100000	290	M		
WINNER	MR	93.7	KWYR-FM	±	100000	563	N		
YANKTON	M	104.1	KOHU	\$	100000	430			
Tennessee									
					MAP	PP	30-31		
BOLIVAR		96.7	WVST		3000	300			
BRISTOL	K	96.9	WKYE-FM	V	10000	260			
BROWNSVILLE									
	K	55.3	WTBG	\$	3000	159			
CARTHAGE		102.3	WRKM-FM	V	3000	300			
CENTERVILLE		96.7	WKA		3000	300			
CHATTANOOGA									
	G	88.9	*WMBW		100000	1270	U		
	G	89.7	*WDYN		62000	820			
	K	92.3	WDEF-FM	±	97000	870	C+M		
	KG	96.5	WDOO-FM	±	100000	1040			
	M	106.5	WYNO	\$V	50000	1080	E+M		
CLEVELAND	R	100.7	WCLE-FM		50000	360	U		
CLINTON	M	104.9	WCFA	\$V	3000	75			
COLLEGEDALE									
	CG	90.7	*WMC	\$V	100000	550	P		
COLUMBIA	M	101.7	WKCM	\$V	3000	300			
COOKEVILLE									
	R	90.1	*WTTU			10	A		
		94.3	WPTN-FM		3000	210			
	M	98.3	WHUB-FM		150	400			
COVINGTON	K	93.5	WKBL-FM	V	3000	165			
CROSSVILLE									
	MR	99.3	WAEW-FM	±	3000	168	M		
DAYTON		104.9			3000	198			
DICKSON		102.3	WDKN-FM		3000	250			
DIERSBURG	M	100.1	WTRD-FM	±	3000	194	A		
ELIZABETHTON									
		99.3	WLSN	V	3000	-79			
ERWIN		103.9	WXIS	\$V	3000	-433	U		
FAYETTEVILLE									
	K	105.5	WYTM	\$	3000	295	U		
FRANKLIN	RM	100.1	WIZO-FM	±	3000	19	M		
GALLATIN	R	104.5	WHIN-FM	±	50000	770			
GREENEVILLE									
	K	94.9	WDFM	\$	26500	245			
HENDERSON		91.5	*WFHC			10	M		
HENDERSONVILLE									
	R	92.1	WBYO	\$	3000	300	+		
HUMBOLDT	K	102.3	WIRJ-FM		2830	310	Y		
JACKSON	R	104.1	WTJS-FM		50000	640	E+		
JAMESTOWN	KG	103.9	WDEB-FM	±	1200	450			
JOHNSON CITY									
		89.5	*WETS	\$	70000	2200	P		
	R	101.5	WOUT	\$	100000	1500	+M		
KINGSPORT	MR	98.5	WKPT-FM	±	45000	960	A+M		
KNOXVILLE						210	73		
	C	91.9	*WUOT	\$V	100000	590	P		
	M	97.5	WEZK	\$V	100000	1140	+M		
	R	103.5	WBIP-FM	±	100000	1720	A		
	K	107.7	WTVK-FM		100000	390	E		
LAWRENCEBURG									
	K	95.9	WDXE-FM		3000	205			
LEBANON									
		88.7	*WLCH			10			
	C	91.3	*WFMO		480	86			
	M	107.3	WCOR-FM	±	18000	173			
LENOIR CITY		93.5	WLIL-FM		2850	165			
LEWISBURG	K	94.3	WJJM-FM		3000	115	M		
LEXINGTON	M	99.3	WDXL-FM		3000	152			
LIVINGSTON									
	KR	95.9	WLIV-FM		3000	155			
LOBELVILLE		94.3	WTHJ	V	3000	300			
MANCHESTER		99.7	*WMSR-FM	±	18800	172			
MARTIN	R	90.3	*WUTM			10			
		101.7	WCMT		3000	175			
MC KENZIE	KG	106.9	WKTA	\$	7100	290	A		
MC MINNVILLE									
	M	103.9	WBMC-FM	±	3000	131	A		
MEMPHIS		88.5	*WDOX	\$V	2150	500			
	R	89.3	*WLYX	\$V	1100	150	+		
	C	91.1	*WKNO-FM	±	40000	580	P		
	C	97.1	WMPS-FM	±	100000	570			
	R	99.7	WMC	-FM	±	300000	910		
	K	101.1	KWAM-FM	±	100000	390	E+		
	M	102.7	WREC-FM	±	98000	890	C		
	M	104.5	WAID	\$V	100000	750	A+		
	M	105.9	WEZI	\$V	100000	760	+		
MILAN	M	92.3	WKBJ-FM		28700	175			
MORRISTOWN									
	R	95.9	WAZI	\$	3000	260	+M		
MURFREESBORO									
		89.5	*WMOT	\$V	50000	238	P		
		96.3	WMTS-FM	V	20000	170			
NASHVILLE		88.1	*WRFN		700	6			
	MR	88.9	*WNAZ		10	I			
	C	90.3	*WPLN	\$	100000	295	P		
	R	91.1	*WRVU		430	150			
	M	92.9	WAMB-FM	±	100000	510	+T		
	M	95.5	WSM	-FM	±	100000	1280	N	
	K	97.9	WSIX-FM	±	100000	1140	E+M		
	R	103.3	WKDA-FM	±	100000	410	+M		
	M	105.9	WLAC-FM	±	100000	410	A+M		
OAK RIDGE	R	94.3	WUUC	\$V	2500	-45			
	R	100.3	WOKI-FM	±	100000	2000			
OLIVEHILL		89.1	*WNOZ		150	250			
ONEIDA	KK	105.5	WBNT-FM		3000	283	+M		
PARIS	MK	105.5	WTPR-FM	±	3000	200			
PULASKI	KR	98.3	WMGL	\$	3000	300	+		
RED BANK	M	94.3	WSIM	V	3000	22			
SAVANNAH		101.7	WORM-FM		3000	189			
SEVIERVILLE									
		102.1	WSEV-FM	±	22000	380	+		
SEWANEE		88.1	*WUTS			10			
SHELBYVILLE									
	R	102.9	WHAL-FM		59000	510	+		
SMITHVILLE									
		101.7	WJLE-FM		3000	193			
SPARTA		105.5	WSMT-FM		3000	36			
SPRINGFIELD									
	S	94.3	WDSL-FM	V	3000	300			
SWEETWATER									
		95.3	WDEH-FM		2550	150			
TULLAHOCA		93.3	*WJIG-FM	±	100000	230			
UNION CITY									
		104.9	WALP	V	3000	300			
WAVERLY	M	104.9	WVRY	V	3000	220			
Texas									
					MAP	P	43		
ABILENE	M	99.3	KFMN	\$	3000	145	A+M		
	M	100.7	KORO	\$V	100000	1275			
	M	105.1	KNIT-FM	±	49000	174	E+		
ALICE		102.3	KBIC	V	3000	300	U		
AMARILLO									
		93.1	*KACV		14000	480			
	R	94.1	KDJW-FM	±	54000	700	A		
	M	57.9	KGNC-FM	±	45500	1285			
ARLINGTON	R	94.9	KAMC	\$V	100000	670	A		
ATLANTA									
		99.3			3000	187			
AUSTIN	C	89.5	*KMFA	\$	1320	878			
	CLS	90.7	*KUT		4100	225PI			
	R	93.7	KLBJ-FM	±	97000	1050	+M		
	K	95.5	KOKE-FM	±	10000	265			
	R	98.3	KHFI	\$	1300	420			
	M	100.7	KASE	\$V	98000	510			

R	99.5	KISS	\$	12870	570		
M	100.3	KBER-FM3V		100000	155	A	
M	101.9	KQXT	\$V	100000	670		
R	102.7	KTFM	\$V	99000	660	+	
R	104.5	KEXL	\$V	100000	660		
K	107.5	KBUC-FM3V		100000	285	I	
SAN MARCOS							
R	103.7	KRMH	\$V	97000	530	A	
SEGUIN	M	105.3	KWED-FM3V	38000	130	U	
SHERMAN	K	96.7	KSHN	3000	265		
SINTON	R	101.3	KMIO	\$V	100000	360	U
K	103.3	KOUL	\$V	100000	310	+	
SPEARMAN	M	98.3	KBMF	3000	215		
STEPHENVILLE							
		98.3	KWMM	3000	205		
TEMPLE	R	104.9	KPAL	\$V	1750	340	
TEXARKANAR	K	98.1	KTAL-FM V	100000	1360	A+M	
TYLER	K	93.1	KZAK-FM	4800	380	U+M	
		99.3	KROZ	V	3000	275	
M	101.5	KNUE	\$	38640	376	+	
VERNON	M	102.3	KVMC-FM	650	340	U	
VICTORIA MR	R	98.7	KTXN	\$V	40000	150	A+M
WACO	R	95.5	KEFC	\$	3100	220	E
M	97.5	KWTX-FM3V		71000	890	M	
K	99.9	KHDD	\$	3400	450	A	
M	107.1	KWBU	\$V	3000	190		
WICHITA FALLS							
		92.9	KBID	V	100000	920	
K	99.9	KLUR	V	100000	820	+M	
M	103.3	KNTD	\$V	100000	450	+	
Utah							
BEAVER		90.1	KBBB		10	MAP P 45	
M	105.5	K288AB	\$			KSLFM 100.3	
BRIGHAM CITY							
M	105.5	K288AD	\$			KSLFM 100.3	
M	107.1	KBUH-FM3V		3000	-590		
CEDAR CITY							
R	90.1	KCDR		265	-890		
	92.5	KSUB-FM V		30000	12		
	94.9	KBRE-FM V		25000	-160		
CENTERVILLE							
	105.5	KSTU		3000	-921		
CIRCLEVILLE							
M	103.9	K280AB	\$			KSLFM 100.3	
M	106.3	K292AE	\$			KALLFM 94.1 A	
EDEN		106.3	K292AF	\$		KSLFM 100.3	
EPHRAIM		89.5	*KEPH		10		
ESCALANTE	M	95.3	K237AD	\$		KSLFM 100.3	
M	99.3	K257AD	\$			KALLFM 94.1 A	
FILLMORE	M	95.3	K237AH	\$		KSLFM 100.3	
GREEN RIVER							
M	106.3	K292A1	\$			KSLFM 100.3	
HEBER	M	106.3	K292AB	\$		KSLFM 100.3	
K	107.1	K296AF	\$			KSDPFM104.3	
HOLDEN-SCIPIO							
M	105.5	K298AP	\$			KSLFM 100.3	
LOGAN		91.5	*KUSU		14000	-570 P	
		94.5	KVWJ	\$	25000	-970	
M	105.5	K298AK	\$			KSLFM 100.3	
MANTI	M	92.1	K221AC	\$		KALLFM 94.1 A	
M	105.5	K288AM	\$			KSLFM 100.3	
MARYSVALE	M	92.1	K221AF	\$		KSLFM 100.3	
M	95.3	K237AG	\$			KALLFM 94.1 A	
MILFORD	M	105.5	K288AL	\$		KSLFM 100.3	
MCGUNT PLEASANT							
		91.1	*KMTP		10		
MYTON	M	103.9	K280AA	\$		KSLFM 100.3	
DAK CITY	M	105.5	K288AE	\$		KSLFM 100.3	
M	107.1	K296AB	\$			KALLFM 94.1 A	
OGDEN		88.1	*KWCR		10	A	
M	101.9	KOPD	\$	96000	39	U	
ORANGEVILLE							
M	95.3	K237AB	\$			KSLFM 100.3	
M	101.7	K269AA	\$			KALLFM 94.1 A	
DREM		91.5	*KQHS		10		
PANGUITCH	M	96.7	K244AD	\$		KSLFM 100.3	
PARDWAN		90.9	*KPWN		10		
PRICE	M	104.9	K285AB	\$		KALLFM 94.1 A	
M	105.5	K298AB	\$			KALLFM 94.1 A	
PROVO	C	88.9	*KBYU	\$V	32000	2850PU+	
R	96.1	KPMC	\$V	37610	2620		
RICHFIELD	M	105.5	K268AC	\$		KSLFM 100.3	

M	107.1	K296AC	\$			KALLFM 94.1 A	
RURAL UTAH CTY.							
M	105.5	K288AJ	\$			KSLFM 100.3	
RURAL WAYNE CTY.							
M	105.5	K288AF	\$			KSLFM 100.3	
M	107.1	K296AA	\$			KALLFM 94.1 A	
ST GEORGE							
		90.1	*KRDC		10		
MC	93.5	KDXU-FM3V		3000	-25	I	
SALT LAKE CITY							
CJ	90.1	*KUER	\$	22500	2900	P	
R	93.3	KWHQ-FM3		36500	-93	+	
M	94.1	KALL-FM3		24000	3060	A	
M	97.1	KLUB-FM3V		13000	3650	+M	
R	98.7	KCPX-FM3V		27000	2930		
M	100.3	KSL-FM3V		12000	3740		
R	103.5	KRSP-FM1V		13000	3630	M	
K	104.3	K50P-FM3V		13000	3630	+	
SPANISH FORK							
K	106.3	KONI-FM3V		220	920	U	
M	95.3	K237AA	\$			KALLFM 94.1 A	
TEASDALE	M	95.3	K237AE	\$		KSLFM 100.3	
M	99.3	K257AC	\$			KALLFM 94.1 A	
VERNAL							
		89.1	*KUIB		10		
	92.7	KVEL-FM V		1350	430		
M	95.3	K237AC	\$			KSLFM 100.3	
M	99.3	K257AA	\$			KALLFM 94.1 A	
WENDOVER	M	105.5	K288AH	\$		KSLFM 100.3	
Vermont							
BARRE	PM	107.1	WORK	\$V	1500	410	
BRATTLEBORO							
		96.7		V	3000	170	
BUPLINGTON							
RC	90.1	*WRUV		400	142	I	
M	92.9	WEZF	\$	35000	2700	+M	
	98.9	WOCR	\$	33000	290	+	
COLCHESTER							
		88.7	*WVPV		10		
EAST MONTPELIER							
R	88.3	*WVEP		10			
JOHNSON	R	91.5	*WJSC		10		
MIDDLEBURY							
CR	91.7	*WRMC		10		U	
	100.9	WCVM	V	3000	-146		
NORTHFIELD							
R	89.1	*WNUB		10		A	
PLAINFIELD							
	91.1	*WGDR		10			
PUTNEY		88.9	*WVUS		10		
RANDOLPH CENTER							
	90.7	*WVTC		10			
RUTLAND		97.1	WRUT	V	830	2580	
M	98.1	WHWB-FM		50000	-300	U	
SAINT ALBANS							
R	102.3	WVSR-FM3		3000	215		
SPRINGFIELD							
R	93.5	WCFR-FM V		3000	175	Y	
WHITE RIVER							
JCT		95.3	WNHV-FM3		3000	-77	I
Virginia							
MAP PP 24-25							
ABINGDON	RK	92.7	WBBI-FM		1800	373	
ALTA VISTA	K	105.5	WKDE-FM		3000	120	U
ARLINGTON		105.1	WAVA-FM V		50000	500	+M
ASHLAND	G	100.1	WIVE-FM3V		3000	300	U
BIG STONE GAP							
M	93.5	WLSD-FM3V		155	1080		
BLACKSBURG							
R	90.7	*WUVT		650	145		
R	104.9	WVVV	\$V	2700	310	Y	
BLACKSTONE							
	93.5		V	3000	300		
BLUEFIELD	K	106.3	WB DY	V	3000	96	M
CHARLOTTESVILLE							
RC	91.3	*WTJU		750	105		
M	95.3	WQMC	\$	3000	190	+M	
M	97.5	WCCV	\$	50000	450		
G	99.3	W257AA	\$			WIVFFM100.1 U	
CHESAPEAKE							
	90.5	*WFOS		10			
CHESTER	G	92.1	WDYL	V	3000	260	
COVINGTON		100.9	WKYE-FM		3000	-255	A
CREWE	R	104.7	W5VS-FM		14000	450	M
CULPEPER	M	103.1	WCUL	\$	3000	300	73

DANVILLE 103.3 WAKG \$V 100000 660
 EXMORE RM 107.5 WEXM-FM V 28000 260
 FARMVILLE M 95.7 WFLO-FM 6270 300 +
 FREDERICKSBURG
 M 93.3 WFLS-FM V 50000 350 U
 G 95.9 W240AC \$ WIFEFM100.1 U
 R 101.5 WFVA-FM \$ 5100 58 Y
 FRONT ROYAL 95.3 WIXV V 3000 170
 M 99.3 WFFV \$ 3000 300
 GALAX 98.1 WBOS-FM 6800 590 U
 GARDEN CITY
 M 95.9 W240AA \$ WPVR 94.9 I
 GATE CITY 104.9 WGAT-FM V 1000 480 M
 GREYNA 105.3 WNNM-FM \$V 3000 260 M
 GRUNDY M 97.7 WJJD V 950 490
 HAMPDEN SYDNEY
 R 91.7 WWHS \$ 10
 S 88.3 WWHOV \$ 10
 M 101.3 WVHR \$V 50000 380 A+
 HARRISBURG
 R 90.7 WMRA V 19000 730
 G 91.7 WEMC 10
 K 100.7 WQPO \$ 7200 340
 LEXINGTON 91.5 WMLR 175 -175
 LYNCHBURG R 98.3 WCOL V 3000 240 N
 G 100.1 WWOJ-FM \$V 3000 155 M+
 S 101.7 WJJS 3000 292 Z
 MANASSAS M 106.7 WFZP \$V 50000 500 +
 MARION 93.9 WMEV-FM 3400 1480 I
 K 102.3 WJLD-FM \$V 3000 300
 MARTINSVILLE
 R 96.3 WMVA-FM \$V 100000 600 N+M
 NEWPORT NEWS
 C 97.3 WGH -FMSV 74000 400 +
 C 89.5 WITGM \$V 26500 320 P+
 M 95.7 WTAR-FM \$V 40000 980
 R 98.7 WNDR-FM \$V 46000 520 +
 G 99.7 WYF1 \$V 50000 400 U
 K 100.5 WCMG-FM \$V 50000 380
 P 102.9 WQW1 \$V 50000 471 +
 R 104.5 WQRP \$V 50000 410
 G 105.3 WXRI \$V 50000 500
 NORTON K 106.3 WNVN-FM 700 580
 ORANGE MR 96.7 WJMA-FM 3000 170
 PENNINGTON GAP
 105.5 WSWV-FM 3000 -58
 PETERSBURG
 K 95.3 WPVA-FM V 3000 240
 M 99.3 WPLZ \$V 3000 290 +
 PORTSMOUTH
 88.7 WNH5 300 115
 PULASKI 107.1 WPUV-FM 2850 -58 I
 RADFORD 101.7 WRAD-FM V 3000 64
 RICHMOND P 94.5 WRVQ \$V 200000 355 U+
 M 98.1 WTVR-FM \$ 50000 840 C+
 P 102.1 WRXL \$ 140000 320 +
 M 103.7 WEZS \$ 74000 440
 C 106.5 WRFK \$ 50000 235 P
 ROANOKE 90.1 WVVW \$ 4110 -86 P
 M 92.3 WLRG \$V 20000 -57 A+
 M 94.9 WPVR \$V 50000 1910 I+M
 R 99.1 WSLQ \$ 202000 1892 +
 SALEM K 93.5 WJLM V 3000 -83 M
 SOUTH BOSTON
 R 97.5 WJLC \$V 29000 240 A
 SOUTH HILL 105.5 WSHV \$ 3000 231
 STAFFORD G 92.1 W221AA \$ WIFEFM100.1 U
 STAUNTON M 92.5 WSGM \$ 500 350 C
 SUFFOLK M 92.9 WFOG \$V 50000 480 +
 TAPPAHANNOCK
 M 105.5 WRAR-FM \$ 3000 210 I
 TASLEY MK 103.3 WESR-FM 50000 320
 TAZEWELL K 100.1 WTZE-FM 3000 -105 U
 WARRENTON M 107.7 WEEF-FM 3500 800
 WARSAW M 100.9 WNTT-FM 2400 330
 WILLIAMSBURG
 R 89.1 WVCW 77 125 Y
 M 96.5 WBCI \$V 50000 430 +
 WINCHESTER
 K 92.5 WRFL V 22000 1430 Y+
 R 102.5 WEFQ \$ 21000 330 +
 WOODBRIDGE K 105.9 WKRA \$ 50000 310 M+
 74

YORKTOWN 91.5 WYCS 21240 155
 94.1 WYVA V 50000 500
 Washington
 MAP P 44
 AUBURN 89.5 WKRG 10
 BELLEVUE R 89.3 WKASB 10
 MR 91.3 WKBCS 100 210
 R 92.5 KZAM \$ 100000 1100 M
 BELLINGHAM
 R 89.3 KUGS 10
 R 92.9 KISM \$ 50000 2440 Y
 MR 104.3 KER1 \$V 60000 2310 MU+
 BREMERTON K 106.9 KBRO-FM \$ 30000 86 M
 BRIDGEPORT
 K 103.9 K280AD \$ KWIOFM100.3
 CENTRALIA 91.3 KCED 10
 K 102.9 KELA-FM 28500 185 M
 CHENEY 89.9 KEWC 10
 CLARKSTON 94.1 KCLK-FM 28500 -520
 COLLEGE PLACE
 C 91.3 KGTG 150 -59 A
 EDMONDS MC 105.3 KBTQ \$V 115000 720 +
 ELLENSBURG
 R 91.5 KBCWS 10
 KM 95.3 KXLE-FM 1400 -145 E
 EVERETT M 103.1 K276AC \$ KIROFM100.7 M
 M 106.3 K292AL \$ KXIFM 95.7 C
 HOQUIAM R 102.9 KHGO-FM 2550 320
 KENNEWICK 105.3 KONA-FM \$V 100000 1180 A
 LONGVIEW 90.3 KLVK 10
 R 105.5 KLYK \$ 3000 -21 M
 LYNDEN GM 106.5 KLYN 30000 89 A
 MERCER ISLAND
 JR 90.1 KMIH 10
 MOSES LAKE
 K 100.3 KWIQ-FM \$ 27500 210 +
 MOUNT VERNON
 90.1 KSVR 10
 NEWPORT RM 91.5 KUBS 10
 OCEAN SHORES
 MR 104.7 KDUX \$ 48000 155 U
 OLYMPIA R 89.3 KKAOS 1600 -14
 OMAK R 107.1 K296AF \$ KHOFM 98.1
 OPPORTUNITY 96.1 KZUN-FM 3700 -205 +M
 PASCO G 90.1 KDLU 790 -120
 PROSSER RC 101.7 KACA \$V 3000 -275 M
 PULLAYUP M 103.1 K276AB \$ KIROFM100.7 M
 PULLMAN K 104.9 KFUL-FM 1700 57 M
 RICHLAND MR 102.7 KORD-FM \$ 100000 860 E+M
 SEATTLE R 85.5 KKNHC 880 320
 R 90.5 KCMU 10
 G 93.3 KBLE-FM V 100000 1070 +M
 R 94.1 KDL -FMSV 98000 1170
 C 94.9 KUUDW \$ 86000 730 P+
 M 95.7 KIXI-FM \$V 100000 1150 C
 S 96.5 KYAC-FM \$ 19000 1070 Z
 C 98.1 KING-FM \$ 100000 700
 M 98.9 KEZK \$V 100000 1100
 R 99.9 KISW \$V 65000 1150
 M 100.7 KIRO-FM \$V 100000 730 M
 M 101.5 KETO \$V 100000 1150 A
 R 102.5 KZDK \$V 100000 1160 U
 107.7 KCRAB \$V 45000 1190 P+
 SHELTON M 103.1 K276AD \$ KIROFM100.7 M
 SPOKANE
 89.7 KMSI 10
 91.1 KPBB 10
 91.9 K5FC 10
 R 92.9 KREM-FM 4800 720
 K 93.7 KXRR-FM \$ 28500 330 +
 R 98.1 KHO -FM \$ 47000 2030
 98.9 28000 290
 M 99.9 KXLY-FM \$V 4570 3000 C+
 M 105.7 KEZE-FM \$ 4100 540 M
 G 107.9 KMBI-FM V 56000 275
 SUNNYSIDE 96.7 KREW-FM 3000 -1
 TACOMA CJ 88.5 KPUL \$ 40000 130
 MC 90.9 KPCEC-FM 39000 180
 R 91.7 KTOY 38000 310 P
 R 97.3 KINT-FM 10500 410 M+
 R 103.9 KTAG-FM \$V 950 490
 R 106.1 KLAC \$V 25000 700
 WALLA WALLA
 R 90.5 KWCW \$ 10

WENATCHEE M 102.1 KPO -FM SV 35000 2660 A+

YAKIMA M 94.5 KIT -FMS 25000 910 A+

K 104.1 KUT I-FMSV 61000 780 +

R 107.3 KFFM SV 100000 920

West Virginia

BECKLEY 91.7*WVPB \$V MAP PP 24-25
 G 99.5 WPKW \$V 34000 1050 +
 MC 103.7 WCIR-FM 50000 360 M

BERKELEY SPRINGS
 K 93.5 WCST-FM 3000 70
 90.1*WVBC 10

BETHANY
 BLUEFIELD M 104.5 WHIS-FMS 5900 1170

BUCKHANNON
 88.9*WVWC 14000 840PA

CHARLESTON
 M 92.7 W224AA \$ WBES 96.1
 M 96.1 WBES \$V 14500 830
 R 97.5 WQBE 9720 124 Y
 G 99.9 WVAF \$V 50000 500 A
 M 102.7 WTID 50000 470 N

CHARLES TOWN
 K 98.3 WZFM 3000 111

CLARKSBURG
 92.7 WVHF V 1500 410
 K 104.9 WPDJ-FM V 2350 330
 R 106.5 WRGT \$V 50000 500 +
 89.9*WFGH 10

FORT GAY

HUNTINGTON
 C 88.1*WMUL 10 U
 R 100.5 WKEE-FM V 53000 560 Y+
 M 103.3 WHEZ \$V 50000 490
 G 107.9 WEMM \$V 50000 500

KEYSER R 94.1 WKLP-FM V 6000 785 +T

LOGAN FM 101.9 WVOW-FM V 15000 830 U

MARTINSBURG
 M 97.5 WESM \$V 9000 1012 M

MORGANTOWN
 100.1 WCLG-FM 3000 90
 M 101.9 WAJR-FMSV 50000 260 +

OAK HILL M 94.1 WOAY-FM SV 25500 650 U

PARKERSBURG
 R 99.3 WIBZ \$ 3000 212 A
 K 103.1 WKYG-FMS 750 550 I+

PRINCETON K. 95.9 WAEE-FM 3000 286

ROMNEY 91.5*WJGF 10

ST ALBANS M 105.1 WKLC-FMS 50000 500 M

SHEPHERDSTOWN
 88.7*WSHC 10
 MR 102.3 WHAW-FM V 940 490

WESTON
 WHEELING R 57.3 WKWK-FM 50000 460 Y+
 K 98.7 WVA-FM 7400 470 I
 M 107.5 WTRF \$V 12500 870 N

Wisconsin

ANTIGO KR 104.9 WATK-FMSV MAP P 34 3000 280

APPLETON C 91.1*WLFM \$ 10500 120

K 105.7 WAPL-FMSV 48000 215 E+M

ASHLAND 95.9 WATW-FM 3000 155

BARABOO M 94.9 WLVE \$V 37000 1300 +M

BEAVER DAM
 M 95.3 WBEV-FM V 3000 300
 R 88.1*WBBCP 10

BELOIT R 102.3 WISS-FM V 1690 160

BERLIN K 95.9 W240AB WDPFFM 99.3

BOSCOBEL K 89.9*WWSA \$V 38000 551 P+T

BRULE C

BURLINGTON
 89.1*WBSD 10

CHIPPEWA FALLS
 M 105.5 WCFW 3000 300

COLFAX C 88.3*WHWC \$V 10000 1050 P+T

DELAFIELD C 90.7*WHAD \$ 75000 700 P+T

ODDGEVILLE
 K 99.3 WDMP-FM V 1100 460 U

DURAND K 95.9 WRDN-FM V 930 500

EAGLE RIVER
 M 94.3 WERL-FM V 3000 202

EAU CLAIRE
 M 94.1 WIAL \$V 100000 425 N
 R 100.7 WBIZ-FMS 100000 738YM+A
 K 104.5 WEAU-FM 84000 1800 I+M

FOND DU LAC
 MR 107.1 WFDN \$V 3000 300 M

FORT ATKINSON

M 107.3 WFAW-FMSV 50000 210 U

GREEN EAY C 89.3*WPNE-FM SV 55000 940 P+T

90.1*WGBP 10

91.5*WGBW V 3000 115

M 98.3 WDUZ-FMSV 3000 295 Y+

MR 101.1 WBAV-FM SV 100000 1080 C

HARTFORD M 104.9 WTKM-FM V 3000 300

HAYWARD 92.1 WRLS \$V 3000 300 I

HIGHLAND C 91.3*WHHI 1 42840 610 P+T

HOLMEN C 90.3*WHLA \$V 57000 1010 P+T

JANESVILLE
 M 99.9 WJVL \$V 20000 360
 R 104.9 WKAU-FM V 3000 200 U
 KENOSHA M 95.1 WLIP-FMS 6190 256
 KEWAUNEE MK 92.7 WAUN V 3000 300 M+

LA CROSSE
 88.9*WLSU 690 492 P
 R 93.3 WWLA \$V 100000 54CAI+M
 R 95.9 WSPL \$V 235 900 Y
 104.9 WLXR 1350 430 +

G 106.3*W252AB \$ MNWC 102.5 U

LADYSMITH G 103.7 WWIB \$V 100000 680 U

MADISON C 88.7*WHERN \$V 25000 990 P
 89.7* 2850 150
 MR 98.1 WISM-FMSV 20000 350 +M
 R 101.5 WIBA-FMSV 50000 450 N
 G 102.5*WNWC \$ 50000 460 U
 R 104.1 WZEE \$V 5300 1120 A

MANITOWOC M 92.1 WKKB \$V 3000 165 A

MARSHFIELD
 M 106.5 WDLB-FMSV 56000 400 Y

MEDFORD MR 99.3 WIGM-FMSV 3000 240EI

MENOMONIE FALLS
 R 98.3 WZMF \$V 3000 280 A
 89.5*WVSS 10

MENOMONIE MG 92.1 WDMH \$ 3000 145 U

MERRILL RM 93.5 WXMT-FM V 3000 220

MIDDLETON K 106.3 WMAD-FMSV 1750 380 I

MILTON 89.9*WMDP 10

MILWAUKEE
 88.9*WYMS 1000 870
 EC 89.7*WUUM 1500 870 P
 R 93.3 WQFM \$V 50000 210 +
 R 94.5 WKTI \$V 5600 910
 R 95.7 WZUU-FMSV 50000 350 E+M
 C 96.5 WFRM \$V 50000 320
 M 97.3 WISN-FMSV 11500 910 +
 R 99.1 WNUW \$ 34000 440 C
 GS 102.1 WAWA-FM 31000 360 Z
 K 102.9 WBCS \$V 33620 430
 G 107.7 WVCY 38000 450 +M

MINOCQUA 95.9 WMMH V 3000 155

MONROE K 93.7 WEKZ-FM 15000 180 U

NEENAH M 94.3 WRDE \$V 2600 320

NEILLSVILLE
 KM 107.5 WCCN-FM 100000 195 M

NEW LONDON
 M 93.5 WLIH \$V 3000 260 U

NEW RICHMOND
 M 107.1 WIKX-FM V 3000 270 M
 OCONTO KM 107.1 WDCO-FM V 3000 210
 OSHKOSH RJ 90.3*WRST \$V 960 125
 MJ 96.7 WMKC \$V 3000 295 A+

K 103.9 WYTL \$ 3000 285

PARK FALLS
 M 98.3 WNB1-FM 3000 245

PLATTEVILLE
 90.5*WSUP 420 140
 M 107.1 WSNW-FMSV 3000 235 M

PORTAGE MR 100.1 WPDR-FM V 3000 300

PORT WASHINGTON
 RE 100.1 WGLB-FM 3000 185

PRAIRIE DU CHIEN
 94.3 WPRE-FM V 3000 -46
 M 92.1 WFNY \$V 3000 270 A
 R 100.7 WPKR \$V 50000 265 Y

REEDSBURG M 104.9 WRCB-FMSV 3000 230

RHINELANDER
 M 107.9 WRHN \$ 25100 300 N

RICE LAKE 96.3 WJMC-FM V 100000 540 M

RICHLAND CENTER
 100.9 WRCO-FM 3000 241 E+

RIPON R 90.1*WRPN \$ 10

R 95.9 WCWC-FM V 3000 300 U+M

RIVER FALLS 88.7*WRFW 750 260
M 106.3 WEVR-FM 3000 300
SAUK CITY MK 96.7 WVLW 3000 300
SHAWANO M 99.3 WTCH-FM 3000 180 U
SHEBOYGAN 91.7*WSHS 10
M 97.7 WHBL-FM 3000 241
SHELL LAKE
95.3 WKCF V 3000 300
SPARTA M 97.1 WCOV-FM 47000 360 M
STEVENS POINT
89.9*WWSP 10
R 97.9 WSPT-FM V 50000 334 U
M 93.9 WOPR-FM V 39000 660 I
SUN PRAIRIE
R 92.1 WYXE 3000 300 Y
SUPERIOR RC 91.3*WSSU 940 -120
SURING G 102.7 WRVM 100000 500
TOMAH M 98.9 WTMB-FM 100000 660
TOMAHAWK G 100.1 W261AA 103.7
TWO RIVERS
R 102.3 WQTC-FM 3000 250 +
VIRDOUA M 102.3 WGBM 3000 300
G 106.3*W292AA 102.5 U
WATERTOWN M 94.1 WTTN-FM 20000 285
WAUKESHA M 106.1 WAUK-FM 19500 180 U
WAUPACA R 92.7 WDUX-FM 3000 255 Y
WAUPUN MK 99.3 WLKE-FM 2800 300 S
WAUSAU C 91.9*WHRM 77000 1120 P+T
R 95.5 WIFC 100000 990 +M
M 101.9 WDEZ 100000 490
G 105.5 W288AD 102.7
WAUWATGSA M 103.7 WEZL 14500 820
WEST BEND M 92.5 WBKV-FM 32000 135
WHITEWATER
R 91.7*WSUW 340 185
WISCONSIN DELLS
RM 107.1 WNNO-FM 2600 320 M
WISCONSIN RAPIDS
M 103.3 WWRW 72500 327 C

Wyoming
MAP P 45
CASPER M 94.5 KAWY 35000 -125
CHEYENNE MR 97.9 KFBC-FM 33500 580 A
K 106.3 KVVQ-FM 3000 79 M
EVANSTON R 93.5 K228AB 98.7
M 96.7 K244AC 100.3
M 105.5 K288AA 94.1 A
96.9 KMTN V 4800C 940 +
JACKSON LA BARGE R 106.3 K292AC 98.7
LARAMIE R 91.5*KUWR 10
C 92.7 K224AA 99.5
M 94.3 K232AA 100.3
M 95.3 K237AM 101.1
102.9 K10Z 30000 1150 +
LYMAN M 105.5 K288AN 94.1 A
M 106.3 K292AM 100.3
K 107.1 K296AG 104.3
MAMMOTH M 103.9 "K280" 96.1
MG 104.9 "K285" 97.1
RIVERTON 88.1*KCWC 10
PUERTO RICO
MAP P 47
AGUADILLA ML 92.9 WTPM 17500 980
ME 100.3 WIVA 50000 1030
ARECIBO L 106.5 WNIK-FM 19500 -270
L 107.3 WCMN-FM 5000 3100
BAYAMON M 94.7 WEYA 36000 115 +M
100.7 V 50000 -45
CAROLINA RE 107.7 WJLA 30000 -88
CABO ROJO 92.1 V 3000 -141
CAGUAS ML 103.3 WVJP-FM 50000 -370
CAMUY M 102.9 WCHQ 5700 -135
CIDRA M 97.7 WBRQ V 280 856
COROZAL MC 92.5 WORD 50000 1032 +
FAJAFDC G 96.5 WMDN-FM 6800 300
FORT ALLEN 90.5*AFNC 60
GUAYAMA M 106.9 WKRF-FM 50000 -240
ISABELA M 101.5 WISA-FM 3400 -125
LUQUILLO 92.1 WZGL V 3000 110
MANATI M 96.9 WMLD 18000 0
MAYAGUEZ L 94.1 WQYE 18000 -160
M 96.1 WAEL-FM 10000 1950

ME 97.5 WORA-FM 25000 990 +
L 99.1 WKJK-FM 13300 -160
PONCE M 93.3 WPAB-FM 41000 -65
R 101.9 WZAR 11500 2580 +
ME 105.1 WPRP-FM 9000 -150 +

QUEBRADILLAS
98.3 WRET V 3000 -40
RAMEY AFB 90.5*AFNC 15
RIO PIEDRAS M 95.7 WFID 30000 120 +
ROOSEVELT ROADS
RK 90.5*AFNC 250
SALINAS 89.5*AFNC 10
SAN GERMAN
L 95.1 WRPC V 5000 1970
SAN JUAN
90.5*AFNC 250
C 91.3*WIPR-FM 125000 2720 P
M 93.7 WJIT-FM V 50000 6
L 98.5 WPRM 5000 1910 +
M 99.9 WQBS-FM 32000 180
RE 102.5 WIAC-FM 91000 310 +
M 104.7 WKAQ-FM 50000 1120
R 105.7 WCAD 50000 1100 +
UTUADO L 104.1 WUPR-FM 50000 710
VIEQUES ISLAND
89.5*AFNC 10
VIRGIN ISLANDS
MAP P 47

CHARLOTTE AMALIE
97.9 WIBS 5780 1355
M 101.1 WESP 50000 1700
CHRISTIANSTED
M 99.5 WIVI 4900 205 +
FREDERIKSTED
SJ 106.1 WVIS 5800 830

CANADA
MAP PF 16-17
(AT) MAP P 16

Alberta
CALGARY 93.7 * 74000D
M 95.9 CHFM 11000 410
102.1 10000C
EDMONTON C 98.1*CKUA-FM 352 113
99.5 CJCA-FM 414 61
M 100.3 CFRR-FM 16200 375
LETHBRIDGE 99.3 * 100000
M 100.9 CHEC-FM 245 160 U
PEACE RIVER
93.9 44
RED DEER 98.9 CKRD-FM 1240 225

British Columbia
(BC) MAP P 16

BONNINGTON 92.3 CBUD 40-1309
CHILLIWACK
CF 102.1 CBUFFM1 V 81 652
CLEARWATER
M 92.7 CFFMFM2 2 530
CLINTON M 106.5 CFFMFM4 12 1780
DAWSON CREEK
93.7 CBKO 61 -102
INVERMERE 107.1 910
KAMLOOPS M 98.3 CFFM 3900 469
KELOWNA 104.7 CJDV 3800 1611
KITIMAT 101.1 65
MERRITT M 103.9 CFFMFM3 12 2125
MT TIMOTHY
M 99.7 CFFMFM5 80 1867
NEW WESTMINSTER
101.1 CFMI 40000 1096
PENTICTON R 97.1 CKOK-FM 1800 -755
SAVONA M 101.9 CFFMFM1 8-1490
TRAIL M 106.7 CJAT-FM 12600 1485
VANCOUVER CF 97.7 CBUF 50000 1823
R 99.3 CKLG-FM 100000 330
102.7 3717
M 103.5 CHQM-FM 65000 1630
C 105.7 CSU -FM 100000 2262
98.5 CFMS 19000 567

VICTORIA
Manitoba (MB) MAP PP 16-17
BRANDON MK 96.1 CKX -FM 55000 408
THOMPSON F 99.9 CBTFF V 86
WINNIPEG 92.1 CKY-FM 360000 750
R 94.3 CFRW-FM 6500 228

K	97.5	CJOB-FM	310000	228
C	98.3	CBW-FM	354000	471
New Brunswick				
(NB) MAP P 17				
GRAND MANAN	103.7	CBZA	1575	
RICHIBUCTO	98.5	CBHM	59	30
SAINT JOHN	98.9	CFBC-FM	5600	171
	102.3	CBZF SV	100000	1219
Newfoundland				
(NF) MAP P 17				
CHURCHILL FALLS	97.9	CFCL	8	
DEER LAKE	97.9		15	
PORT AU FORT	F 94.3		800	
ST ANDREWS	97.7	CFCV	73	
ST ANTHONY	97.9	CFNN	126	
ST. JOHN'S	106.9	SV	100000	
Nova Scotia				
(NS) MAP P 17				
HALIFAX K	96.1	CHFX \$	100000	
	102.7	V	100000	
KENTVILLE M	97.7	CKWM	18000	660
SYDNEY	94.9	CJCB-FM	31500	199 U
TRURO	100.9	CKCL-FM	11500	
Ontario				
(ON) MAP PP 16-17				
BELLEVILLE	M 97.1	CJBO-FM	17400	135
BIG TROUT LAKE	100.3	CFTL	60	
BRAMPTON	102.1	CHIC-FM	857	151
BRANTFORD	92.1	CKPC-FM SV	50000	385
CORNWALL	104.5	CJSS-FM	850	186
GUELPH	MC 106.1	CJOY-FM SV	50000	249
HAMILTON	MC 95.3	CKDS \$V	100000	1000
KINGSTON	CM 91.9	CFRC-FM	1270	100
	M 96.3	CKWS-FM SV	2700	500
	M 98.3	CKLC-FM SV	47700	75
KITCHENER K	96.7	CHYM-FM SV	50000	800
	98.7	CKWR	202	150
LONDON	MK 105.3	CFCA \$V	100000	812
NORTH EAY	MC 95.9	CFPL-FM SV	179000	865
OSHAWA	MC 93.7	CKAT \$	5860	226
OTTAWA	M 94.9	CKQS \$V	50000	474
	M 93.9	CFMO \$V	95000	1077
	F102.5	CBDF \$V	70000	
	C 103.3	CBQ-FM SV	70000	1083
	MR 105.3	CKBY \$V	74000	1077
PETERBOROUGH	101.5	CHEX-FM SV	31400	500
ST CATHARINES	MC 97.7	CKTB-FM	250	79 U
	MC 105.7	CHSC-FM	50000	500
SAULT STE MARIE	M 100.5	CJIC-FM	3600	10
	M 104.3	CKCY-FM	6760	103
SMITHS FALLS	M 101.1	CJET-FM SV	47300	278
SUDBURY MC	92.7	CKSO-FM	100000	889
THUNDER BAY	MC 94.3	CKPR-FM	95000	999
TILLSCNBURG	MK 101.3	CKOT-FM	50000	127
TIMMINS	94.5	CKGB-FM	425	101
TORONTO	CJ 91.1	*CJRT \$	27000	95
	C 94.1	CBL-FM SV	38000	1380
	M 98.1	CHFI \$V	44000	1380
	M 99.9	CKFM \$V	40000	1380
	E 100.7	CHIN-FM V	4000	1380
	R 104.5	CHUM-FM SV	40000	1380
WINDSOR	R 88.7	CJCM \$V	84000	269
	KC 93.9	CKLW-FM SV	50000	567
Prince Edward Island				
(PE) MAP P 17				
CHARLOTTETOWN	103.1	CBC-FM	59	108

Quebec				
(PQ) MAP P 17				
CHAMBORD	106.7		1257	
CHICOUTIMI	100.9	CBJ-FM SV	98000	
	105.9	CHUT	38000	
	E107.9	CBJE \$V	98000	294
DRUMMONDVILLE	104.3	CFDM \$V	50000	132
HULL	M 94.9	CKCH-FM SV	95000	1077
ILES MADELINE				
	93.5	CBIM V	4500	670
LA POCATIERE				
	102.9	CHGB-FM	790	244
LAVAL	105.7	CFGL \$V	100000	398 +
MANIWAKI	98.9	CBFL	59	30
MONTREAL	NE 92.5	CFOR \$	41400	979
	M 94.3	CKMF \$	41400	979
	CE 95.1	CBM-FM	24600	823
	R 95.9	CJFM \$	41200	979
	RE 97.7	CHOM \$	41200	979
	99.3		10	
	C 100.7	CBF-FM	100000	823
QUEBEC	89.1	*CKRL \$V	1400	225
	95.3	CBV-FM SV	100000	
	C 98.1	CHRC-FM	81000	1184
RADISSON	100.1	CBFR	370	
RIMOUSKI	R 101.5	CJBR-FM	20000	931
SEPT ILES	95.7		96750	
SHERBROOKE	M 102.7	CHLT-FM	62000	1851
VERDUN	R 96.9	CKVL-FM SV	307000	712
Saskatchewan				
(SA) MAP P 16				
REGINA	M 92.1	CFMO \$	6200	153
	F 97.7		8500	
SASKATOON	C 89.7	*CJLS \$	3800	152
	M 103.9	CFMC \$	6020	110
Northwest Territories				
(NW) MAP PP 16-17				
BAKER LAKE	99.3	CKQN	60	-50
MEXICO				
MAP P 47				
ACAPULCC	93.7	XHPA	855	
	96.9	XHNS		
	M 100.1	XHSE	7600	
CHIHUAHUA	M 106.1	XHSU	956	-100
CIUDAD ACUNA	K 99.7	XHPL	823	74
CIUDAD JUAREZ	L 98.3	XHPX \$	4090	-102
	100.7	XHH	286	-137
	LM 103.5	XHEM	3000	-17
	ME104.3	XHTO \$V	9450	-117 +M
	105.1	XHIM	940	-19
	105.9	XHGM	3396	-223
CIUDAD MANTE	91.9	XHRLM	3700	
CIUDAD OBREGON	88.1	XEOX-FM	50	
CIUDAD VICTORIA	92.1	XEBJ-FM	1000	
CORDOBA	91.9	XHPT	4000	
CUERNAVACA				
	R 88.5	XHCM	820	
	ME 95.7	XHCT	1820	
	E 96.5	XHLM \$	2000	
	98.1	XHNG	1000	
	M 105.9	XHTB		
GUADALAJARA				
	ME 89.1	XHRA \$	14460	I
	M 91.3	XHJL \$	3814	
	L 92.3	XHCD \$	4000	
	M 95.5	XHRO \$	7500	
	MC 96.3	*XEJB-FM	12000	
	M 97.1	XEBA-FM	60000	
	M 97.9	XETIAFM	60000	
ML	98.7	XHLC \$	2613	
R	100.3	XEAV-FM	1000	
L	101.1	XHMA \$	3814	
R	101.9	XEAD-FM	1767	
ME102.7	XEHL-FM SV		8523	
IRAPUATO	M 93.5	XHNY	250	
	95.1	XHNN	3730	

IXMIGUILPAN									
	C	96.5	XHD	1000					
JALAPA		96.9	XHTD	5000					
LEGN		92.3	XHGI	3394					
	L	98.3	XHLG	9120					
	M	99.9	XHSD	\$ 9990					
MARTINEZ TORRE									
	ML	104.5	XEHU-FM	250					
MATAMOROS	M	101.5	XHMLS	\$ 3248	-171				
MERIDA	ML	97.7	XHGL	8925					
MEXICALI									
		89.9	XHFE	900	112				
		91.5	XHJC	3740	-210				
		92.3	XHMMP	18450	148				
		101.9	XHPF	950	148				
	PM	103.3	XHVG	\$ 955	147				
		104.9	XHAP	970	180				
MEXICO									
	M	88.9	XHM	\$ 31328					
	RL	89.7	XEBS-FM	887					
	R	90.5	XEDA-FM	44460					
		91.3	XHQK	\$ 4890					
	M	92.1	XHFD	7700					
	L	92.9	XEQ -FM	1000					
	ML	93.7	XEJP-FM	3140					
	M	95.3	XHSH	3518					
	C	96.1	XEUN-FM	1000					
	R	96.9	XEW -FMS	10700					
	MR	97.7	XERC-FM	3500					
	C	98.5	XELA-FM	44460					
	M	99.3	XHPDP	\$ 120000					
	LK	100.1	XHMM	3700					
	RE	100.9	XEDY-FMS	19580					
	ME	101.7	XEX -FMS	39200					
	ME	102.5	XHV	\$ 54430					
	P	103.3	XERP-FM	9200					
		104.1	XEDF-FM	1172					
	ME	104.9	XHBST	\$ 18468					
	M	105.7	XHOF	10000					
	LM	106.5	XHDFM	\$ 57720					
	MR	107.3	XEQR-FM	3500					
MONCLOVA									
	RL	99.5	XHMS	2000	-200				
		100.3	XHTF	262	-152				
MONTERREY									
		90.1	XHNV	3899	-276				
		90.9	XHXL	874	-302				
	M	92.5	XHSRO	\$ 6590	-122				
	P	93.3	XHQO	2400	148				
	MC	94.1	XET -FMSV	2530	80				
		94.9	XHNL	6685	-394				
		95.7	XHRK	850	-557				
		97.3	XHSP	18850	-375				
	RM	98.1	XHRL	\$ 10000	-469				
		98.9	XHJD	\$ 3740	-220				
		99.7	XHSP	\$ 1700	331				
	M	100.5	XHMG	\$ 3813	-394				
		101.3	XHTL	3524	431				
		106.9	XHPJ	3740	220				
MORELIA									
	ML	93.9	XHMC	1000					
NOGALES									
		102.7	XHOT	\$ 4000	-279				
	M	103.5	XHFZ	940	-68				
		105.1	XHNI	3700	-119				
NUEVO LAREDO									
		94.1	XHND	\$ 890	100				
		97.1	XHNK	787	123				
PIEDRAS NEGRAS									
	M	94.5	XHTA	885	112				
		99.1	XHSL	969	107				
		99.9	XHSG	392	107				
	M	105.5	XHRE	\$ 3285	107				
PUEBLA									
		89.3	XHNP	3200					
	M	92.5	XHZM	\$ 5550					
	LM	94.1	XHJE	1990					
SABINAS									
	M	91.9	XHEC	3884					
SALTILLO									
	L	94.7	XHPF	\$ 1920	-535				
SAN LUIS POTOSI									
	ML	96.1	XHOB	\$ 3890					
	MC	96.9	XHOD	3990					
		98.5	XHQK	4000					
		99.3	XHTL	\$ 4000					
	M	100.1	XHPM	\$ 3600					
TAMPICO									
	M	95.3	XHOX	\$ 36000					
		96.1	XHON	972					
		96.9	XHNG	3844					
		99.3	XHRN	3690					
	M	100.1	XHVA	\$ 3850					
TEPIC									
		97.7	XHNG	900					
		98.1	XHSD	9000					
TIJUANA									
	RE	90.3	XHIS	\$ 99000	223	M			
	ME	91.1	XETRAF	100000	805				
	L	92.5	XHRM	\$ 25000	272				
		94.5	XHTY	3300					
	L	95.7	XHQ5	5000	146				
		98.9	XHOF	3625	116				
	SE	104.5	XHERS	\$ 57295	351	M			
		107.3	XHFG	4550	969				
TOLUCA									
	M	98.9	XHNX	3600					
		99.7	XHOA	1405					
		100.5	XHRJ	1000					
		101.3	XHZA	922					
VERACRUZ									
		94.1	XHOH	3400					
		96.5	XHRN	10000					
	M	99.7	XHPB	\$ 18500					
	L	101.3	XHPR	40000					
	M	102.1	XHVE	\$ 20000					
	L	102.9	XHTS	\$ 28409					
	VILLAHERMOSA	96.5	XHOP	4000					
<u>BAHAMAS</u>									
		107.1	ZNS-FM1	50					MAP P 47
	S	107.9	ZNS-FM2	50					
BERMUDA									
	M	94.9	ZFB -FMSV	MAP	P 47				
		94.9	ZEM -FMSV	12000	165				
		89.1	ZEM -FMSV	15000	200				
				MAP	P 47				
<u>CUBA</u>									
CIENFUEGOS									
		100.3	CMHH-FM	300					
GUANTANAMO BAY									
		MCE	102.0*AFCN	\$ 500					
		E	103.0*AFRTS	1000					
		90.5	CMO -FM	3000					
	SANTA CLARA	90.5	CMHW-FM	300					
	SANTA FE	100.1	CMBN-FM	300					
				MAP	P 47				
<u>HAITI</u>									
PORT AU PRINCE									
	G	88.1	4VUE-FM	250					
	G	97.9	4VIF	250					
		100.0	4VGA-FM	250					
				MAP	P 47				
<u>DOMINICAN REP.</u>									
		97.3	HIFP-FM	1000					
	SANTIAGO	96.1	H1UA-FM	1000					
SANTO DOMINGO									
		89.1	H1Z -FM	1000					
		92.5	H1ON-FM	1000					
	L	94.9	H1JP-FMS	10000	150				
		95.7	H1JB	\$ 1000	110				
		96.5	H1MS-FM	1000					
		97.5	H1GO	100	50				
		99.1	H1XZ	\$ 100	50				
		102.0	H1LX	200					
		104.5	H1ND	500	50				
		105.5	H1LR-FM	4000					
	M	106.9	H1XX	\$ 1000	100				
				MAP	P 47				
<u>JAMAICA</u>									
	COOPERS	HILL	91.1	JBC -FMSV	8000				
		MC	92.7	RJRS	\$ 10000				
		PM	94.7	RJR	V 1000				
	KINGSTON	MC	95.7	RJRS	\$ 500				
			105.7	JBC -FMSV	250				
	MONTEGO BAY		92.1	JPC -FMSV	600				
	SPUR TREEM		90.5	RJR	1000				
			103.3	JBC -FMSV	800				
				MAP	P 47				
<u>CAYMAN ISLANDS</u>									
	NEWLANDS		101.1	*ICCI	\$ 250				
				MAP	P 47				
<u>GUATEMALA</u>									
	GUATEMALA	M	88.1	"FAB" \$	1000				
		L	88.8	TGRT-FM	5000				
			96.8	TGY -FM	1000				
		CGE	100.8	TGN -FMS	8000				
				MAP	P 47				
<u>HONDURAS</u>									
TEGUCIGALPA									

STATION DIRECTORY
PART II: FM STATIONS BY FREQUENCY, Canada and the United States only
(excluding United States' territories)

88.1 201-Educational			88.5 203-Educational			89.1 206-Educational		
AR BATESVILLE	*		AZ FLAGSTAFF	MC*KA XR		PA SELINS GROVE	*WGSU	
CA FRESNO	*		CA NORTHRIDGE	*KCSN	P	TN CHATTANOOGA	G*WJWZ	U
CA LONG BEACH	P*KLON	V P	CA SAN FRANCISCO	C*KOED-FMS	P	TN NASHVILLE	MR*WHAZ	I
CA RIVERSIDE	R*KUOR	V	CT FAIRFIELD	R*WVVF		TX COMMERCE	R*KEYD	V
CA SANTA CRUZ	*KZSC		DC WASHINGTON	C*WAMU	1	UT PROVO	C*KBYU	1VP
CT MIDDLE TOWN	RJ*WESU	\$	GA ATLANTA	R*WRAS	5	VT PUTNEY	*WVUS	
CT MONROE	*WNNR	\$	GA SAVANNAH	*WNNB		WV BUCKHANNON	*WVVC	PA
IL BLOOMINGTON	*WESN	\$	IL CHICAGO	*WDDH		WI LA CROSSE	*WLSU	P
IL CHICAGO	*WUIC		IL CHICAGO	*WHFH		WI MILWAUKEE	*WYMS	
IL LA GRANGE	R*WLT L		IL HENSLY	*WGH5				
IL LOCKPORT	R*WLR L	V	IL GLENDALE	R*WHSO		PO OUEBEC	*CKRL	1V
IL PARK FOREST	*WRHS		IL PARK RIDGE	*WMT H		AZ CHINLE	*KCSO	
IL WHEATON	*WETN		IA GRINNELL	*KDIC		AR CONWAY	*KHDX	
IL WINNETKA	*WNT H		MA AMHERST	C*WFCR	3V P	CA REDLANDS	R*KBUR	5
IN ELKHART	S*WVPE	V	MA ALLENDALE	*WFSR		CA REDLANDS	*KUDR	
IN NEW ALBANY	*WNAS		MA MINNEAPOLIS	*WJHM		CA SANTA ROSA	*KBFB	V
IA DES MOINES	*KDPS		MN ST CLOUD	*KVSC		FL JACKSONVILLE	M*WYFL	
IA FORT DODGE	*KTGB		MO KANSAS CITY	G*KLJC	V	ID LEWISTON	*KLHS	
KS MANHATTAN	R*KSDB		MO ROLLA	*KUMR	1V	IL MOUNT CARMEL	R*WVJC	
KS OTTAWA	*KTJD		NY BRENTWOOD	*WBA		IL NAPELVE	R*WJNC	
MO BALTIMORE	*WSPH		NY MT KISCO	*WARY		IN INDIANAPOLIS	*	
MO BEL AIR	R*WHFC	A	NY PLAINVIEW	*WPOB	#	IA PELLA	*KCUI	
MA CAMBRIDGE	RS*WRTS	\$	NY ROCHESTER	*WRUR	\$	IA WAVERLY	R*WVAR	
MI ADRIAN	R*WVAC		NY SYOSSET	*WKWZ	#	KS WICHITA	*KMUU	SV P
MI BLOOMFIELD HILLS	*		ND WINSTON SALEM	C*WFD D	5	KY PRESTONSBURG	*WUXP	
MI HIGHLAND PARK	*WHPR		ND BELCOURT	*KEYA	V	LA RUSTON	*KLPJ	I
MI WATERFORD	*WTSO		OH OXFORD	C*WVUB		MI HOULTON	*WRNE	
MI YPSILANTI	CR*WEMU		OH YOUNGSTOWN	C*WYSU	V	MI KALAMAZOO	R*WREK	I
MO CLAYTON	*KHUR		PA WILKES BARRE	R*WVW	V	MI DULUTH	JC*KUMD	V
NE HASTINGS	R*KCNT		SC DUE WEST	R*WARR		MS MISSISSIPPI	*WSSB	
NV LAS VEGAS	*KCEP		SD SPRINGFIELD	*KSTI		MO ST CHARLES	R*KLCL	
NJ WEST LONG BRANCH	R*WNCX	A	TN MEMPHIS	*WOX	5V	MT MISSOULA	*KJFM	V P
NY BROOKVILLE	*WVCP		TX DENTON	R*KNTU	V	NH KEENE	*WKNH	
NY ELMIRA	*WFCW		TX EL PASO	*KTEP	5VP	NY TEANECK	RC*WFDU	# 1V
NC ASHEVILLE	*WVFM-FM		WA TACOMA	C*JAPLU	\$	NM ALBUQUERQUE	*KANX	
NC RALEIGH	R*WVNC	I				NY NEW YORK	R*WNYU	# 1V
OH AKFON	R*WVAU	SV A	88.7 204-Educational			NY PAUL SMITHS	*WPSA	
OH BOWLING GREEN	C*WBGU	SV A	ON WINDSOR	R CJOH	5V	NY SCHENECTADY	C*WMT H-FMS	1V P
OH DAYTON	*WGXH		CA CLAREMONT	CR*KSPC	5V	NC WINGATE	*WNGT	
OH MORROW	*WLMH	\$	CT WEST HAVEN	R*WVHU	V	OH AKRON	*WAPS	
OH KLAMATH FALLS	R*KTEC		DE HOCKESSIN	*WZZE		OH SPRINGFIELD	*WUSD	
PA GREENVILLE	*WVGP		IL CHICAGO	*WCYC		PA ERIE	RC*WERG	
SC SUMTER	*WVPR	SV P	IL EDWARDSVILLE	C*W5IE	\$	PA LEHMAN	*WPSI	
SD RAPID CITY	R*KTED	U	IL ELMHURST	R*WRSR		SD SIOUX FALLS	*KXUR	\$
TN NASHVILLE	*WRFN		IL ELMHURST	R*WRSR		SD SPOFFORD	*KBHU	
TN SEWANEE	*WVTS		IN INDIANAPOLIS	*WVTR		TN OLIVE HILL	*WDXN	
UT OGDEN	*KWC R	A	IN OSCALOOSA	*K1IG		TX DALLAS	*KRSM	
WV HUNTINGTON	C*WMLU	U	LA MONROE	*KMLU		TX FORT WORTH	*KTCU	
WI BELLOIT	R*WBCR		LA NEWBURY	*WVLI		UT VERNAL	*KJUB	I
WY RIVERTON	*KVCW		NJ RENO	*KUNR		VT NORTHFIELD	R*WNUB	A
			NJ FRANKLIN LAKES	R*WRRH		VA WILLIAMSBURG	R*WVCM	Y
88.3 202-Educational			NJ NEW BRUNSWICK	*WRSU	V	WI BURLINGTON	*WBSW	
CA LA CANADA	*KUNF		NY BUFFALO	JC*WBFU	SV P	89.3 207-Educational		
CA LOMA LINDA	CM*KEMR		NY CANTON	R*WVFL		CA BERKELEY	*KPFB	
CA SAN DIEGO	J*KS DS		NY HEMPSTEAD	*WVHC	V	CA FRENCH CREEK	*KDLH	
CT HAMDEN	R*WQAO		OH BATAVIA	*WVNC	V	CA PASADENA	*KPCS	SV P
CT HARTFORD	S*WQTO		OH OBERLIN	*WDBC	U	CT HARTFORD	R*WRTC	A
IL ARLINGTON HTS.	*		PA LANCASTER	*WVFN		FL PENSACOLA	G*WPCS	5VA
IL CHICAGO	*WHPK		PA LINCOLN UNIVER.	*WLIU		GA ATLANTA	*WRFG	
IL CHICAGO	R*WZRD	V	PA SHIPPENSBURG	*W5YC	Y	GA CARROLLTON	R*WVGC	
IL DOWNERS GROVE	*WDDG		TN LEBANON	*WVLC		ID MOSCOW	R*KJJP	
IL KANKAKEE	G*WKDC		TX HOUSTON	JR*KUHF		IL EVANSTON	R*WVUR	
IL RIVER GROVE	M*WRRG		VT COLCHESTER	*WVPU		IL GREENVILLE	*WGRN	
IA CECAR RAPIDS	*KCCK		WV PORTSMOUTH	*WVHS		IN FRANKLIN	*WFCI	
KS WINFIELD	*K5WC		WV SHEPHERDSTOWN	*W5HC		KY LOUISVILLE	*WVPL	P
LA LAFAYETTE	R*KRVS		WI MADISON	C*WERN	SV P	ME BANGOR	*WVBR	
MA CONCORD	R*W1OH		WI RIVER FALLS	*WRFW		MA AMHERST	R*WVWH	
MA WESTON	*WVSB		88.9 205-Educational			MA ORCHARD LAKE	*WVLD	
MI INTERLOCHEN	C*W1AA	\$	AR FAYETTEVILLE	R*KUAF		MI PLYMOUTH	R*WSDP	
MI SOUTHFIELD	R*W5HJ		CA LOS ANGELES	C*KLXU	5	MI ROYAL OAK	*WVQK	
MO COLUMBIA	*KCOU		CA SANTA CRUZ	R*KJSP	5V	MI SPRING AERON	*W5AE	
NJ NEWARK	*WBGD		CT HARTFORD	*WJMJ	V	MN NORTHFIELD	C*WVCA-L-FMS	1V P
NY LOUDONVILLE	*WVCR		FL MIAMI	*WDDA		MO KANSAS CITY	C*WVUR	V P
NY SYRACUSE	R*WAE R	SV U	FL WINTER PARK	RC*WVPL		MO ST LOUIS	*KDMR	
NC BOILING SPRINGS	*WVGV	V	GA MILLEDGEVILLE	*WVXG		NY BINGHAMTON	*W5KG-FM	
OH BEREA	R*WVBC	U	IL LAKE FOREST	*WVXW		NY CENTRAL SQUARE	MR*W5CS	
OH CINCINNATI	*WVAF	#	IL LINCOLN	R*WVLC	V	NY GENESEO	R*W5SU	
OH CINCINNATI	*WVJVS	#	IN NOTRE DAME	C*W5ND	SV	NY WEST POINT	*WVDT	5
OH FINDLAY	*WVLC		IA CEDAR RAPIDS	RC*WVMR		OH DAYTON	*W5MR	
OH GREENVILLE	*WVGD		KS BALDWIN CITY	*KNSU		OH MARIETTA	CM*W5MO	
OH MARIETTA	*WVRT	V	KY RICHMOND	C*WVKU	\$	OH READING	*WVCI	
OH TOLEDO	*WVMP		MO BALTIMORE	*WVAA		OR PORTLAND	*KRCR	
PA BEAVER FALLS	R*WGEV		MA BOSTON	R*WVRS	\$	PA HAVERTOWN	*WVHS	
PA CARLISLE	*WOCV	Y	MA HILLSBORO	*KHKA		PA PITTSBURGH	C*WQED-FMS	1V
PA PITTSBURGH	*WVRT		MO JEFFERSON CITY	RS*KLUM	V	SC CHARLESTON	C*W5CI	SV P
PA WASHINGTON	*WJCR		NY AUBURN	R*WVWN	\$	SC CLEMSON	R*W5BF	
SD BROOKINGS	*KESD	SV P	NY DIX HILLS	*WVYD		TN MEMPHIS	R*WVYX	5V
TX KEENE	M*WKSUC	V	NC RALEIGH	S*W5HA	V	TX DALLAS	*KCSB	
VT EAST MONTPELIER	R*WVPE		OH Tiffin	R*WVHT		TX HUNTSVILLE	*KSHU	
VA HAMPTON	S*WVHOV		OH UNIVERSITY HTS.	J*WVJC	A	WA BELLEVUE	R*KASB	
WI COLFAX	C*WVHC	SV P	OH WILBERFORCE	*WCSU	PU	WA BELLINGHAM	R*WVUJ	
			PA NEW WILMINGTON	*WVPS		WA OLYMPIA	R*KAOS	
			PA PHILADELPHIA	*WVXN	\$	WI GREEN BAY	C*WVPE-FMS	1V P

89.5 208-Educational

CA MORAGA *KSMC
 CA SAN DIEGO *KSPB SV P
 CA SAN FRANCISCO *KPOD
 CA STOCKTON *KJJC
 CO PUEBLO RKTSC
 CT BRIDGEPORT RWPKN V E
 ID POCATELLO *KBLG
 IL CAHOKIA *WRTE
 IL DE KALB CWNUI S P
 IN N MANCHESTER MWBKE
 IN VALPARAISO RRVUR S V P
 IA CEDAR FALLS *KHKE
 MA NORTH ADAMS *WJW
 MI ANN ARBOR RSWCN S
 MI AUBURN HEIGHTS *WAHS SVUP
 MI MOUNT PLEASANT CWCWJ
 MN THIEF R. FALLS *KAVS
 MN WINONA *
 MO COLUMBIA *KODN
 MO FERGUSON RPKCFV
 MT HELENA *KHTC
 NJ SOUTH ORANGE RJWSOU V
 NY ONEONTA *WRHO
 NC SANFORD *WDCD
 OH ASHLAND *WRDL
 OH CENTERVILLE *WCMT
 OH HAMILTON *WHSS
 OH KETTERING *WKET
 OK TULSA RCWKGS S
 PA GROVE CITY RWSAJ-FM
 PA PERSHEY CWITF-FMSV P
 PA MANSFIELD *WITE
 TN JOHNSON CITY *WETS S U M
 TN MURFREESBORO *WMDT SV P
 TX AUSTIN CWMFA S
 UT EPHRAIM *KEPH
 VA NORFOLK CWTGM SV P
 WA SEATTLE RQKNC
 WI MEMORONIE *WVSS

WA AUBURN *KGRG
 WA CHENY *KEWC
 WV FORT GAY *WFGH
 WI BRULE *KWJH SV P
 WI MILTON *WMPD
 WI STEVENS POINT *WASP

90.1 211-Educational

AL HUNTSVILLE *WDCG V
 CA BUENA PARK *KBPK
 CA CRESCENT CITY *KWJH
 CA ELK GROVE *KEGH
 CA FREMONT *
 CA LONG BEACH *KSUL
 CA STANFORD RKSZU S U G A
 CA WALNUT *KSAS
 CO DENVER RKCFCR SV P
 CT NEW BRITAIN RWFCS
 CT WASHINGTON RWFCS
 DC WASHINGTON RWTGB SV P
 GA ATLANTA CWAAB SV P
 IL ILLINOIS *KRIC
 IL CHICAGO GAWMBI-FMSV U
 IN INDIANAPOLIS CWTAN P
 IA AMES CWOI -FMSV P
 IA DAVENPORT RKKALA
 KS HORTLAND RKPCC
 ME PORTLAND *WHEA S
 MI HARQUETTE CWNHR SV P
 MN COLLEGEVILLE CKNJR S
 MS SENATOBIA *WNJG V P
 MO KANSAS CITY GKTSR
 MT BOZEMAN *KGLT
 NM ALBUQUERQUE RCXNUM S
 NY GREECE *WQMC
 NY HAMILTON RWRUCU
 NC BOJES CREEK *WQCE
 NC ROANKE RAPIDS *WPGT V
 OH CINCINNATI *WNSD
 OH PARIS *WNCM
 OK EDMOND CCKCS S
 DR ASHLAND RKSQR
 DR CORVALLIS RKBVR
 PA PHILADELPHIA JHWRT SV U
 SC GREENVILLE CKEPR S
 SD ABERDEEN *KASD S
 SD SIOUX FALLS *KCFE
 TN COCKEYVILLE RWTWU V A
 TX DALLAS *KERA-FMSV P
 TX HOUSTON *KPFT SV P
 TX NACOGDOCHES *KSAU
 UT BEAVER *KBBB
 UT CEDAR CITY RKCDC
 UT ST GEORGE *KBOC
 UT SALT LAKE CITY CJKUEU S
 VT BURLINGTON RCWRUV
 VA ROANOKE *WVVR
 WA MERCER ISLAND JRKMH
 WA MOUNT VERNON *KSVR
 WA PASCO GAKOLU
 WV BETHANY *WVBC
 WI GREEN BAY *WGBP
 WI RIPON RWRPN

90.3 212-Educational

CA MANTECA *KNBS
 CA SAN FRANCISCO *KUSF
 CT WESTPORT *WPT V
 FL FORT LAUDERDALE GCWAFG V
 HI HONOLULU RCXKTU S
 IL MATTOON *WKLK
 IL QUINCY *WQOC
 IA CEDAR RAPIDS RKCCE
 KY MOREHEAD *WKKY SV P
 ME FORT KENT *WUFK
 MA NEWTON RQWBC
 MI DAK PARK *WZBR
 MN NORTHFIELD *KRLX
 MO BUFFALO *KBFJ V P
 MO PARKVIEW *KQSP
 NE LINCOLN RKRNU
 NH ANDOVER *WNH
 NJ HIGHLAND PARK *WVHP
 NJ UPPER MONTCLAIR *WNSC
 NY ALBANY CWAAC
 NY GARDEN CITY RWBAU # V
 NY GARDEN CITY *WHPG # V
 NY OSSINGEN *WQSS
 NC DURHAM S*WAFR SV P
 ND CEDARVILLE GCWYOR SV P
 OH CLEVELAND *WBDE V P
 DR EUGENE C*KLCC
 DR MC MINNVILLE RMKSLC
 PA E. STROUDSBURG *WESS
 PA HAVILLIE R*WMC
 TN MARTIN R*WTH
 TN NASHVILLE C*WPLN S
 TX SAN ANTONIO RMYSYM
 WA LONGVIEW *KLVV

WI HOLMEN C*WHLA SV P
 WI OSHKOSH RJ*WRST

90.5 213-Educational

AR LITTLE ROCK C*KLRE V
 CA ARCATA *KHSU
 CA CONCORD *KVHS SV
 CA MODESTO *KDH8
 CA MOUNTAIN VIEW *KSFH
 CA STOCKTON *KJXH
 CO COLORADO SPRINGS *KEPC
 CT GUILFORD *WCT
 CT NEW HAVEN C*W13AA S P
 FL CORAL GABLES R*WVUM U
 GA ATHENS R*WUOG S A
 GA TIFTON *WABR
 IL GALESBURG *WVKC S A
 MD WORTON RS*WKHS S
 MA NORTH ANDOVER *WMMC
 MA NORTH DARTMOUTH *WJSM
 MA WORCESTER *WITN S P
 MI EAST LANSING C*WKAR-FMS P
 MN MANKATO *KMSU U
 MS CORINTH *WALP
 MO COLUMBIA *KXWV
 MO HARVILLE C*KKCV SV P
 MO CAMDEN *WSP
 MS EXETER R*WPEA A
 NJ FLEMINGTON *WCVH
 NJ LINCROFT *WBJE
 NJ MORRISTOWN *WJVS
 NY BALDWINVILLE *WBXL
 NY BINGHAMTON R*WHRW S
 NY HENRIETTA *WRBR
 NC BOONE R*WASU
 NC DAVIDSON R*WDAV
 NC MARS HILL *WVNH
 OH COLUMBUS C*WCBE SV P
 PA EASTON R*WJRH S U
 PA LEWISBURG R*WVBU
 PA PITTSBURGH C*WDOU SV P
 SC COLUMBIA *WSP
 VA CHESAPEAKE *WFOS
 WA SEATTLE R*CKMU
 WA WALLA WALLA R*WKCW
 WI PLATTEVILLE *WSUP

90.7 214-Educational

AL MONTGOMERY *WHCR
 CA BERKELEY JR*KALX
 CA LOS ANGELES *KPKF S P
 CA SACRAMENTO RS*KEERS
 CA SAN JOSE *KJSJ V
 FL PANAMA CITY *WKGC
 GA AUGUSTA C*WAGC
 IL EVANSVILLE *WBR
 IN MUNCIE C*WBST
 KY SOMERSET *WSSC
 MN AUSTIN *KEOD
 MO JOPLIN G*KOBC S
 MO ST LOUIS C*RWU SVPI
 NE OMAHA C*KNVD SV
 NM LAS CRUCES *KRWG V P
 NY NEW YORK EC*WFUV S
 NC GREENSBORO R*WJFS
 OH NEW CONCORD CR*WBC U
 OH STRUTHERS RG*WTLT
 OK LANGSTON *KALU
 DR PORTLAND C*JKBD V P
 PA WILKES BARRE CR*WJLH SV
 RI PORTSMOUTH RC*WCLM
 TN COLLEGEADE C*G*WMC SV P
 TX AUSTIN S CL*UT PI
 VT RANDOLPH CENTER *WVTC
 VA BLACKSBURG R*WVU
 VA HARRISONBURG R*WRA
 WI DELAFIELD C*WHD S P

90.9 215-Educational

CA RIO VISTA *KRHV
 CA SALINAS *KAUG
 CO ALAMOSA R*KASF U
 CO FORT COLLINS R*KCSU
 CT KENT R*WKS8
 DC WASHINGTON C*WETA-FMSV P
 GA VALDOSTA R*WVU
 IL ELGIN *WEPS
 IL URBANA C*WILL-FMSV P
 IN INDIANAPOLIS *WBDG V
 IA CEDAR FALLS CR*WUNI SV P
 IA HAMMOND *KSLU
 PA BANGOR *WHEH SV P
 MA BOSTON *WBRU
 MA SPRINGFIELD *WTC
 MI BERRIE SPRINGS C*WMAUS SV P
 MI DETROIT S*WDR
 MO WARRENSBURG *KCMW SV P
 NV LAS VEGAS *KRUD
 NY ONEONTA *

89.7 209-Educational

SA SASKATOON C*CIJS S
 CA LOS ALTOS *MKJC
 CA RIVERSIDE C*MKLU
 CA TORRANCE R*KNHS
 CO COLORADO SPRINGS R*KAFA S
 FL MIAMI G*WMCU S M
 FL TAMPA C*WUSF SV P
 HI KAHALA RC*W209AA S
 IL ELSAHL R*WTPC
 IN HOWE R*WHEE
 IN TERRE HAUTE *WISU
 IA MOUNT VERNON *KRNL
 MO ANNAPOLIS R*WRNV
 MO TOWSON *WCVT
 MA BOSTON C*WGBH SV P
 MN MORRIS *KUMH
 MO RCLLA *KMNH
 MO ST LOUIS R*KLSE
 NJ GLASSBORO R*WGLS
 NM RAMAH *WTD8 V P
 NY ALFRED R*WALF
 NY GENEVA R*WEO8 S
 NY HENRIETTA *
 NC RALEIGH *WCEP
 OH COLUMBUS C*WDSU-FMS
 OH MIAMISBURG *WRSF
 OH KENT C*WKSU SV P
 PA ALLENTOWN R*WNUH S M
 PA TELFORD *WBNR S
 SC COLUMBIA *WMMH
 SD VERMILION *KUSD-FM V P
 TN CHATTANOOGA C*WDM
 TX DENISON *KGGC S
 WA SPOKANE *KMSI
 WI MADISON *
 WI MILWAUKEE EC*WUWN

89.9 210-Educational

AL GADSDEN *WEXP
 CA ANGEVIN MG*WANG SV A
 CA IRVINE *KUCI
 CA MODESTO *KBHI
 CA SANTA MONICA *KCRW
 FL JACKSONVILLE CA*WJCT-FMSV P
 IL DECATUR R*WJMU
 IL DODDREY *WJCA
 IL PEORIA CR*WCBU E P
 IN GASTON *WDSH S
 LA NEW ORLEANS C*WNNQ S P
 MA SPRINGFIELD R*WSCB
 MO ST LOUIS *KBDY
 NY NEW YORK C*WKCR S
 NY OSWEGO R*WRVO PU
 NC GREENSBORO *WUAG
 PA SCRANTON C*WVIA-FMSV P
 SC COLUMBIA C*WUSC

NY ROCHESTER	*WIRQ	Y	NC ASHEVILLE	*WDMU	CT STORRS	R*WHUS	V I
OH CANAL FULTON	*WNWR		OH ATHENS	*WMOU-FM	DE WILMINGTON	R*WMPH	
OH CINCINNATI	C*WGUC	SV	PA BETHLEHEM	*WLVR	FL BOYNTON BEACH	L*WHRS	P
OH GRANVILLE	R*WUUB		PA ERIE	C*WOLN-FM	IL MOSCOW	R*WKUD	1
OK STILLWATER	*KOAS		PA INDIANA	*WUIP	IL NORRAL	*WGLT	
OR PENDELTON	R*KRDM		PA READING	R*WAC	IN PENDELTON	*WEEH	
PA PHILADELPHIA	C*WUHY	SV	PA READING	R*WAC	IA IOWA CITY	C*KSUI	1
TX DALLAS	*KCHJ		PA RHOVENANCE	C*WDM	LA NATCHITOCHE	R*WUJ	
TX HOUSTON	S*KTSS		TN LEADON	*WTFM	ME BIDEFORD	*WBSF	A
UT PAROVAN	*KPNW		TX DEAMONT	R*KKLV	MA ANDOVER	R*WPA	
WA TACOMA	MC*KPEC-FM		TX KILLEEN	*KNCT-FM	MA BOSTON	RC*WPA	Y
			TX ODESSA	R*WOCV	MA MAYNARD	*WUW	
91.1 216-Educational			VA CHARLOTTEVILLE	RC*WJU	MA SHEFFIELD	*WBSL	
ON TORONTO	CJW*JRT	\$	VA BELLEVUE	MR*KBUS	MA WALTHAM	R*WORS	A
AL AUBURN	R*WGL		VA COLLEGE PLACE	C*KGTS	MA ANN ARBOR	C*WUOM	1
AL BIRMINGHAM	R*WVSU		WI HIGHLAND	C*WHHI	MA CROOKSTON	*KCUH	
AR ARKADLPHIA	*KSWH		WI SUPERIOR	RC*WSSU	MA PIPESTONE	C*KRSM	SV
CA CHICO	*KCHD				MA RUSHFORD	C*KLSE	1
CA SAN MATEO	*KCSM	1	91.5 218-Educational		MO MARSHALL	*KNOS	
CO MORRISON	CG*WBI	SV	AZ PHOENIX	*KMCR	MO POINT LOOKOUT	*KSQZ	V
CT FAIRFIELD	R*WSHU	V	AR CONWAY	*KASC	MT BILLINGS	*KEMC	
FL JACKSONVILLE	RC*WFM	SV	CA ARCAT	*KAHS	MI HENRIETTA	R*WNEC	
GA ATLANTA	R*WREK	1	CA CUPERTINO	R*KKUP	MI PLUMOUTH	R*WUJ	
IL INCLON	*WLNK		CA DAVIS	R*KKVS	NY HENRIETTA	*WTR	
IL ROCK ISLAND	*WIK		CA SANTA ANGELES	*KUSC	NY ITHACA	R*WICB	E
IN GOSHEN	GC*WGS		CA SANTA BARBARA	RC*WMB	OH CINCINNATI	*WVXU	
IN INDIANAPOLIS	R*WEDM		CA TRAVIS AFB	*KVIK	OH URBANA	*WUHS	
IN VINCENNES	*WVUB	1	CO COLORADO SPRINGS	P*KRCC	OK STILLWATER	C*GOSU	SV
ME BRUNSWICK	R*WBOR		CO GREELEY	*KNCN	OR CENTRAL POINT	*KCHC	
ME GORHAM	R*WMPG		CT NEW LONDON	*KNCI	PA PHILADELPHIA	R*WUOD	V
ME PRESQUE ISLE	*WUPI		FL MELBOURNE	*WFIT	PA PHILADELPHIA	R*WPT	
ME SPRINGVALE	R*WNCY		FL TALLAHASSEE	RC*WVSU	PA WEST CHESTER	*WVW	
MA AMHERST	R*WUUA	SV	FL WINTER PARK	R*WRPK	TX DALLAS	R*KVTT	V
MA DUDLEY	*WNUC		IL CHICAGO	*WBEZ	TX HOUSTON	R*KTUR	
MI HOUGHTON	CM*WGL	SV	IL MORRISON	*WVHS	VT MIDDLEBURY	CR*WRMC	U
MI MOORHEAD	C*KKCC	1	IN EVANSVILLE	RS*WVVC	VA HAMDEN SYDNEY	*WVHS	1
MI ST PAUL	C*KSJ	SV	IN GREENCASTLE	R*WRCR	VA HARRISONBURG	G*WEMC	
MS HATTIESBURG	R*WVSU		IN MUNCIE	*WVHI	VA TACOMA	R*KTGY	P
MS WESSON	C*WML	SV	IN RICHMOND	*WECI	VA BECKLEY	*WVJB	SV
MO SPRINGFIELD	C*WKSU	SV	KS LAWRENCE	C*WAKU	WI SHEBOYGAN	*WVSH	
NE BLAIR	*KDCV		KY GRAYSON	*WKC	WI WHITEWATER	P*WSUW	
NJ EAST ORANGE	RJ*WFMU	1	LA NEW ORLEANS	R*WTL			
NM LAS VEGAS	*KEDP		LA THIBODAUX	R*WVFG	91.9 220-Educational		
NY POTSDAM	*WVSC	1	ME LEWISTON	R*WJR	ON KINGSTON	CM*KFRC-FM	
NY SARATOGA SPRINGS	*WSPN		ME WATERVILLE	*WVMB	AR JONESBORO	C*KASU	SV
NC ROCKINGHAM	*WVSH		MD BALTIMORE	JC*WBJC	CA SAN BERNARDINO	*KVCR	P
OH ALLIANCE	RC*WARM		MA BRIDGEWATER	*WBIH	CO GUNNISON	JR*WKS	
OH CLEVELAND	QJ*WUW		MA LOWELL	FJ*WLT	GA ATLANTA	J*WCKB	
OH DE GRAFF	*WDEQ		MA MEDFORD	RS*WMP	A IDICAH FALLS	*WIKO	
OH DELAWARE	CR*WVSL	1	MA MILTON	*WMLN	TL CARBONDALE	*WVSI	VPU
OR EUGENE	C*WVAX	P	MA ROCKLAND	*WVRP	IL SPRINGFIELD	*WVSR	P
PA STATE COLLEGE	R*WDFM	SV	MA SOUTH HADLEY	*WVHC	IN HUNTINGTON	*WVSH	
RI KINGSTON	R*WRIU		MA WALPOLE	*WVWU	IN LAFAYETTE	MR*WJEF	
RI NOKWILLE	*WVCS		MA WESTFIELD	*WVSK	IN SOUTH BEND	*WVTL	
TN MEMPHIS	C*WVNO	FMSV	MI MOUNT PLEASANT	J*WVHM	IA AMES	R*WPKY	
TN NASHVILLE	R*WVU		MI WARREN	R*WVPH	KS COLBY	*KTC	
TX CANYON	*KWT		MN INTERNATL FALLS	*KVIC	KS GREAT BEND	*KBJC	
TX KINGSVILLE	*KTAI		MS JACKSON	*WVLS	KY LOUISVILLE	C*WVFP	P
TX LUBBOCK	R*WODM		MO ST LOUIS	*KSLH	ME BRUNSWICK	*WVBS	A
UT MOUNT PLEASANT	*KMT		MT BUTTE	*KMSM	ME FARMINGTON	*WUMF	
VT PLAINFIELD	*WVGR		NE OMAHA	*KIOS	ME ORONO	R*WVWB	
WA SPOKANE	*KPBX		NY NEW YORK	*WVNY	MD TAKOMA PARK	CG*WVTS	1
WI APPLETON	C*WVFM	1	NY ROCHESTER	*WVXI	MA SPRINGFIELD	R*WVIC	I
91.3 217-Educational			NY TROY	R*WVRI	MA WILLIAMSTOWN	R*WVCM	1
AL MOBILE	*WVHL		NC CHAPEL HILL	*WVNC	MA WINCHESTER	*WVSR	
CA SAN LUIS OBISPO	RC*WVCP		OH YELLOW SPRINGS	R*WVSO	MI PORT HURON	R*WVDR	
CA STOCKTON	CR*WVUP	1	OH COLUMBUS	*WVAC	MI BEMIDJI	*KWSB	
CT WEST HARTFORD	R*WVUH	SV	OH STREETSBORO	R*WVSB	MO LIBERTY	*KWPB	
FL MIAMI	S*WVLRN	FH	OH WESTERVILLE	*WVBN	NE COLUMBUS	*KTLX	
IL MACOMB	R*WVIU		OR PORTLAND	*KOAP-FMSV	NE WAYNE	RC*WVSC	
IN CAMEL	R*WVHJ	V	PA NORRISTOWN	*	NJ BRICK TOWN	*KWSG	
IN WAASH	*WVHF		PA PITTSBURGH	*WVPE	NJ HACKETTSTOWN	R*WVNT	
IA SIOUX CENTER	*KQDCR		PA SCRANTON	*WVMP	NY CORNING	*WVCE	
KY LEXINGTON	CJ*WVBY	1	PA SWARTHMORE	R*WVSR	NY LAKE RONKONKOMA	*WVSR	
KY MURRAY	*WVMS	1	RI SMITHFIELD	*WVJF	ND FARGO	CJ*WVDSU	1
LA GRAMBLING	S*WVGRM		TN HENDERSON	*WVFC	OH GAMBIER	RC*WVCO	
LA SHERBOURNE	*KSLC		UT LOGAN	*WVHU	OH OOSTER	R*WVRS	
MA EASTON	*WVSH		UT OREM	*WVDS	OR EUGENE	*KVRV	
MA FRAMINGHAM	*WVJH		VT JOHNSON	R*WVJS	OR LA GRANDE	*KEOL	
MA FRANKLIN	*WVGA		VA LEVINGTON	*WVLR	PA CALIFORNIA	*WVCS	
MA STOCKBRIDGE	*WVCL		VA YORKTOWN	*WVCS	TN KNOXVILLE	C*WVUD	SV
MA WORCESTER	*WVCW	1	VA ELLENSBURG	R*WVCS	TX LUBBOCK	R*KTXT	A
MI BAY CITY	R*WVCH		VA NEWPORT	RM*WVBS	WA SPOKANE	*KSF	
MI GRAND RAPIDS	MC*WVCS	SV	WV ROMNEY	*WVJF	WI WAUSAU	C*WVHR	SV
MI PORT HURON	R*WVGR		WI GREEN BAY	*WVGB			
MO COLUMBIA	CJ*WVBI	SV	WI LARAMIE	R*WVUR	92.1 221 A		
NE KEARNEY	*KMOV				MB WINNIPEG	CKY	FMS
NE LINCOLN	GC*WVUC		91.7 219-Educational		ON BRANTFORD	MC	CKFC FMSV
NH DURHAM	RJ*WVNH	SV	AL DECATUR	*	SA REGINA	M	CKPD
NJ TRENTON	R*WVTR	1	AL TUSCALOOSA	R*WVAL	AL CULLMAN	M	WKLN
NY ALFRED	*WVET		CA SAN FRANCISCO	*KALW	AL FAIRHOPE	KG	WGOK-FMSV
NY LANCASTER	*WVSM		CO LEADVILLE	JM *K219"	AL HAMILTON	PK	WERH-FM
NY SYRACUSE	CJ*WVNY-FMSV	R	CT DANBURY	*KCTI	AZ BISBEE		
			CT NEW CANAAN	*WVSL			

TX TULLAHOMA	WJIG-FMSV	MO ST LOUIS	M KCFM SV	CA SAN FERNANDO	M KVFM SV
TX KILLEEN	RK KIXS-FM V	NM GALLUP	KQNM V	CT NEW HAVEN	RS WYBC S ZA
TX MIDLAND	KBAT V	NY DE PEW	S WBLK SV	FL LAKE CITY	M WFLD SV C
TX PORT ARTHUR	K KKYR-FMS U	NC ELIZABETH CITY	R WMYK SV	FL MARATHON	V
UT SALT LAKE CITY	R KWHD-FMS	ND FARGO	M WDAY-FMS N	FL RIVIERA BEACH	R WGMW SV Y
VA FREDERICKSBURG	W KXDF-FM V U	ND MINOT	M KMOT-FMS A	GA AMERICLS	S WIPE S
WA SEATTLE	G KBLZ-FM V	OH MIAMISBURG	G WFCJ V	ID REXBURG	KADDO V
WI LA CROSSE	R WMLA SVAI	OH MOUNT VERNON	G WMOV-FM V	IL BEARDSTOWN	WRMS-FM
WI MILWAUKEE	R WQFM SV	OR MEDFORD	M KMTM SV	IL ELGIN	R WJKL SV
		OR PORTLAND	G KPOD-FM V	IL STERLING	R WJVM SV
93.5 228 A		PA PITTSBURGH	M WKOI SV	IN GREENCASTLE	MK WKTA A
PO ILES MADELEINE	CBIM V	SC GREENVILLE	R WFBC-FMSV N	IN PLYMOUTH	M WTC4-FMSV
AL GENEA	RK WGEA-FM V	SD WINNER	MR KMYR-FMSV	IN RUSHVILLE	R WRGR SV M
AZ SHOW LOW	M KVHM-FM	TX AUSTIN	R KLBJ-FMSV	IA SIOUX CENTER	M KVDB-FM V
AR FORREST CITY	K KBFC SV	TX HOUSTON	R KRLY SV	KY HARDSBURG	K WHIC-FMSV
AR MONTICELLO	K HBM-FM	TX LUBBOCK	R K5EL-FM	LA BASTROP	KTRY-FM V
CA ARCATA	KLXGO SV A	WA SPOKANE	K KXRR-FMS	LA GOLDEN MEADOW	KR KLEB-FM V
CA ONTARIO	M K5OM-FMSV M	WI MCNARE	K WEKZ-FM U	ME BIDEFORD	R WIDE-FM V I
CA REDONDO BEACH	R KKOP SV	93.9 230 B/C		ME SALISBURY	K WICO-FMS
CA ROSEVILLE	S E KPIT V M			MN AITKIN	M KEZZ SV
CO ALAMOSA	M KGWV-FMSV V	AT PEACE RIVER		MN WINDOM	K WKCU-FMS
DE GEORGETOWN	R WSEA V	DN OTTAWA	M CFMD SV	MS CORINTH	SR WBAD SV
FL BELLE GLADE	SM W5WN-FMS M	DN WINDSOR	K CKLW-FMSV	MS LELAND	R KCLU-FM V
FL NAPLES	R WRGI-FMS A	CA LOS ANGELES	M KPDL-FMSV	MO ROLLA	M WJLK-FMSV
FL VERO BEACH	M WGLV SV A	CO COLORADO SPRINGS	K KDTK-FMSV Y	NY ASBURY PARK	M WEHM-FM M
IL JOLIET	MR WAJP V	DC WASHINGTON	M WYFS SV	NY ELMIRA	M WBTM-FM M
IL TUSCOLA	M WITT V	FL MIAMI BEACH	FL WBTN SV	NY KINGSTON	M WBMN
IN COKOMO	M WKND SV C	GA MOUTRIE	MK WBUS-FMS M	NY SMITHTOWN	R WCTO SV
IN LINTON	M WBTO-FM V	IL CHICAGO	M WLAK SV	NC FARMVILLE	R WROR SV
IA IOWA CITY	R KRHA SV	KY MADISONVILLE	MR WFMW-FMSV	NC WALLACE	PK WLSE-FM V
IA MANCHESTER	KR K22BAC	ME LEWISTON	K WCOW-FM C	OH CELINA	R WBER
KY BARGHURVILLE	WYWY-FM V	MO WEST PLAINS	M KPRM-FM V	OH MARIETTA	M WHQA-FM V
KY BRANDENBURG	K WMNG SV	NY NEW YORK	C WNYC-FMSV P	OH MARION	R WDFJ SV
KY COLUMBIA	K WAIN-FM	NY NORWICH	M WCNH-FM V	OK NOWATA	KM KNFB S A
LA FERRIDAY	K KFVN-FMS	NC BURLINGTON	R WBAG-FM V U	PA CARBONDALE	R WCOL-FM V
LA VILLE PLATTE	F MR KPVI-FM	OK STILLWATER	M KSPI-FMS M	PA GREENCASTLE	KM WSL V
ME ROCKLAND	W RKD-FM U	SD RAPID CITY	R KKL5-FMS	PA RIDGWAY	M WKBI-FMSV
MI ALPENA	M WATZ-FM V U	TX CORPUS CHRISTI	MC K5TX-FM V	SC CAMDEN	W PWB-FM V
MI HANCOCK	R WMLP-FM M	N TX EL PASO	MC KPAS V	SC MARION	M WATP-FM V
MI MIDLAND		TX FORT WORTH	S L KBYU-FM	SD BROOKINGS	MR KBKX-FM
MN BENSON	M KBMO-FM	TX SAN ANGELO	M KXLV SV	TN COCKEVILLE	WPTN-FM
MS BAY SPRINGS	WYIV V	VX MARION	R WHEV-FM	IN LEWISBURG	K WJH-FM M
MS CLINTON	WHJT V	WI STURGEON BAY	M WDRM-FM V	IN LOBELVILLE	WTHJ V
MO GREENFIELD	M KRFG V U	94.1 231 B/C		TN OAK RIDGE	R WUUU SV
MO DSAGE BEACH	M KRMS-FM V			TN RED BANK	M W5IM V
NE COLUMBUS	MK KTT-FM V	ON TORONTO	C CBL -FMSV	TN SPRINGFIELD	S WDBL-FM V
NE HASTINGS	P KICS-FM Y	AL CARROLLTON	MK WAOT S	TX DEL RIO	M KOLK-FMS
NE OGALLALA		AR LITTLE ROCK	M KEZO S	TX FORT STOCKTON	KPJH V
NI CONWAY	MR WBNC-FM Y	CA BAKERSFIELD	M KLVY-FMSV E	TX KERRVILLE	KPFM V
NY HUDSON	K WHUC-FM	CA BERKELEY	*KPFA S P	TX PALESTINE	MR KLIS S A
NY ITHACA	P WVRB S A	CA SAN DIEGO	C KFSD SV	WI EAGLE RIVER	M WERL-FM V
NY NEW ROCHELLE	MP WVDX-FM V	FL LAKELAND	M WVFM SV A	WI NEENAH	M WRRO SV
OH BOWLING GREEN	R WAWR	FL PENSACOLA	M WVEZ SV	WI PRAIRIE DU CHIEN	WPRE-FM V
OK ALTUS	M KWFW-FM V	GA SAVANNAH	M WTCO-FMSV C	WY LARAMIE	M K232AA S
OK WOODWARD	K5WV-FMSV	GA SWYRNA	R WRTI-FMSV		
PA CLEARFIELD	MC W3PA-FM A	IL CADWELL	MG K8AL S	94.5 233 B/C	
PA STRUDSBURG	M WVPO-FM V U	IL MOUNT VERNON	R WMTX-FMS	MO TOWNSHIP	KXGB-FM
SC COLUMBIA	M KKRJ V	IL WATSEKA	M WGEA-FM E	AL BIRMINGHAM	R WAPI-FMSV N
SC SUMMERVILLE	S W#Z SV	KS KANSAS CITY	K KXCN-FMSV	AZ PHOENIX	R KDOL-FMSV
SD SIOUX FALLS	M KCHF-FMSV M	MI JACKSON	RM WHFI SV A	CA UKIAH	MK KLIL SV
TN COVINGTON	K WKBL-FM V	MS MC COMB	MK WCCA	FL DAYTONA BEACH	M WDNJ S A
TN LEONID CITY	WLIL-FM	MI BUTTE	M KBOW-FMSV I	FL NAPLES	M WCVU SV
UT ST GEORGE	MC KDXU-FMSV I	NE OMAHA	S KJWH-FMS	Z IL CHAMPAIGN	R WLWV SV E
VT SPRINGFIELD	R WCFR-FM V Y	NE SCOTTSBLUFF	M KNER-FMS	IA FORT OGDGE	M KEKZ S
VA BIG STONE GAP	M WLSO-FMSV	NV HENDERSON	M KLVW V	KS JUNCTION CITY	R KJCK-FMSV
VA BLACKSTONE	V	NM ALBUQUERQUE	MR KDEE-FM Y	KS SCOTT CITY	M KFLA-FM
VA SALEN	K WJLM V	NM HUMBLE CITY	KPDE V	KY LEXINGTON	R WJAP-FMSV
VA STAUNTON	M W5GM S C	NC LEXINGTON	MR WLXN	LA LAFAYETTE	MR K5MB S Y
WV BERKELEY SPRINGS	K W5ST-FM	OH CANTON	M WMBG-FMSV	LA SHREVEPORT	R KR0K SV C
WV HERRILL	RM WKMT-FM V	OH CINCINNATI	R WJDO SV	MA BOSTON	M WCOZ SV
WI NEW LONDON	M WLH SV U	OH BEND	MK J1J SV	MI HOLLAND	G WJBL-FMSV U
WY EVANSTON	R K228AB S	PA PHILADELPHIA	R WYSP SV	MI MOUNT PLEASANT	KR WCEN-FMS
93.7 229 B/C		PA SUNBURY	K WKXO-FM V	CMN ST PAUL	M K5TD-FMSV
AT CALGARY	*	RI PROVIDENCE	K WHIM-FMSV E	MO IRKSVILLE	M KXAL A
BC DAWSON CREEK	CBKO	TX AMARILLO	R XDJW-FMS A	MO POPLAR BLUFF	M KPBW M
CN NORTH EAY	CKAT A	TX BEAUMONT	M K5PO SV N	TX GREAT FALLS	R KNWU V
AL BIRMINGHAM	G WDJC V	UT SALT LAKE CITY	M KALL-FMS A	NJ TRENTON	G WCHR V
AR FORT SMITH	R K1SP SVAU	VA YCROWTOWN	WYVA V	NM GALLUP	KGLP
AZ TUCSON	S L KKEW-FMSV	WA CLARKSTON	M KKLK-FM	NY BUFFALO	M WREZ S E
CA CHICO	R KFMP S A	WA COL	R KOL -FMSV	NY SYRACUSE	MC W5YR-FMS N
CA COACHELLA	S E KVIN S	WV KEYSER	M WDLK-FM V	NC EDEN	K WEF S
CA CRENSHAW	R KFYE SV	WV OAK HILL	M WDAY-FMSV U	ND SIFARCK	MK K5MR-FMS A
CA SANTA BARBARA	M KDB -FMSV U	WI EAU CLAIRE	M WITL SV N	OH PORT CLINTON	R W3PD S
CO CRAIG		WI WATERTOWN	M WITN-FM	OH EUGENE	G KBMC
CT HARTFORD	S L WJH V M	94.3 232 A		PA LANCASTER	G WDAC V
DE WILMINGTON	M W5TW SV N			PA PITTSBURGH	R WPEZ SV
FL OCALA	M W5UZ SV	ME WINNIPEG	M CFRW-FMS	SC GREENVILLE	GC WUUU-FMSV
ID POTCATELLO	R K5NN-FMSV	ME PORT AU PORT	F	TX GAINESVILLE	K KGAF-FMSV C
IN SEYMOUR	WJCO-FM	ON THUNDER EAY	MC K5PD-FM	TX HARLINGEN	R KELT SV
IA CARROLL	M KCIW-FMSV S	ON MONTREAL	M KCFV S	TX HOLSTON	C KLEF SV
KS SALINA	M KYEZ V	AL ABEVILLE	K WBI-FMSV	TX LUEBCK	M KLBZ-FM S
KY ASHLAND	D W4M S E	AL COGES	M K5DF-FM	TJ LOGAN	KYVJ S
LA SHERBOURF	M K4BO SV I	CA BASTOW	M W232B S	VA RICHMOND	R W3VD SV U
MA LAWRENCE	R WCGY SV	CA GARDEN GROVE	O W3PJ SV	VA RICHMOND	M KII -FMS A
MA WINDHAM	M WJFM SV C	CA GILFAY	M W3AT S	WV W4WV	R W3TI SV
MA WINDY CROFTS	M W4YL SV	CA JACKSON	M W4GT SV	WV CASPER	M W4VY S
MS HILDAI	R W3IO SV V	CA PASC ROBLES	K W3PA SV		

94.7 234 B/C

CA LOS ANGELES
 CO BOULDER
 DE DOVER
 HI HONOLULU
 IL CHICAGO
 IN INDIANAPOLIS
 KY MAYFIELD
 MD BETHESDA
 MA SPRINGFIELD
 MI BIRMINGHAM
 MO CRESTWOOD
 MO SPRINGFIELD
 NJ CARSON CITY
 NV NEWARK
 NC RALEIGH
 ND GRAND FORKS
 OH COLUMBUS
 TX EL PASO
 TX SAN ANGELO

R KMET SV
 M KBVL S
 M WDSO SV
 M KUMJ-FM SV
 R WDAI SV
 R WFBQ SV
 WNGO-FM
 M WJMD SV
 K WMAS-FM SV
 R WHNE SV
 R KSHE SV
 K KTTZ-FM SV
 G KNIS SV
 W WFM SV
 R WQDR S
 R KYTN S
 S WVKO-FM
 M KSET-FM SV
 R KI XY-FMS

CA CAVACVILLE
 CO ESTES PARK
 FL APOPKA
 FL FORT MYERS
 IL CENTRALIA
 IL OTTAWA
 IL PEKIN
 IL RANTOUL
 IL WINNEBAGO
 E IN MONTICELLO
 IN PAOLI
 IA INDEPENDENCE
 IA IOWA FALLS
 IA KEOKUK
 IA MAQUOKETA
 M MORGANFIELD
 Y K FRANKLIN
 M BATH
 MA CAMBRIDGE
 MI ADRIAN
 MI BATTLE CREEK
 MI CLARE
 MI NILES
 MI WHITEHALL
 MN ALBERT LEA
 MN DETROIT LAKES
 MN LITCHFIELD
 MN ST PAUL
 MN WYBONA
 MS AMORY
 MS CORINTH
 MS OREW
 MO MARYVILLE
 MO LINCOLN
 MS SIDNEY
 NV MC GILL
 NY MESQUITE
 NY SOUTHAMPTON
 NY WASHINGTON
 OH WANCHESE
 OH KENTON
 OH NORWALK
 OH KENIA
 OH WYBOND

K KOKE-FMS
 R KZFM S Y
 K KSPB-FM
 KUOE V
 R WFC S E
 R KEPC S
 M WJDA SV
 M KMVO-FMS A
 C KHY-FM SV
 K GYV V I
 JH KHFH-FM SV A
 M WKS SV A
 M WTLN-FM SV I
 K WCRA-FM SV
 R WHOI SV
 P KQFO-FM
 M WBYU SV
 WDEA-FM V C
 P WZZM-FMS
 M WDMJ-FM SV E
 R KLIZ-FMS N
 M KWRV SV M
 KR KCGM SV
 M KRDA SV A
 M WZIO SV
 M KSCR S A
 M WTLN-FM SV
 K WXC S I
 MR WTSB-FM I
 M WPTV-FMS U
 MK KKAJ SV
 C WFLN-FM SV N
 K KIKK-FM SV
 M WFLD-FM
 M WTAJ-FM SV
 R XIJ-FM SV C
 M KZUU-FM SV E

95.7 239 B/C

94.9 235 B/C

NS SYDNEY
 ON OHSHAW
 PQ HULL
 AL MOBILE
 AZ TUCSON
 AR PINE BLUFF
 CA SAN DIEGO
 CA SAN FRANCISCO
 CA TULARE
 FL MIAMI BEACH
 FL TALLAHASSEE
 FL TAMPA
 GA ATLANTA
 ID NAMPA
 ID POCAHELLO
 IL GALESBURG
 IL MOUNT CARMEL
 IA DES MOINES
 MA WEST YARMOUTH
 MI EAST LANSING
 MN DULUTH
 MS JACKSON
 MO KANSAS CITY
 MI MISSOULA
 NH MT. WASHINGTON
 NM ROSWELL
 OH FAIRFIELD
 OH MEDINA
 OK OKLAHOMA CITY
 PA HARRISBURG
 TN GREENEVILLE
 TX ARLINGTON
 TX LAREDO
 UT CEDAR CITY
 VA ROANOKE
 WA SEATTLE
 WI BARABOO

CJCB-FM U
 MC CKOS SV
 M CKCH-FM SV
 MK WJFJ-FM SV
 M KAIR-FM SV
 K KALD-FM
 R KLRD SV
 R KSNB SV
 R KBOS SV
 M WINZ-FMS
 K WOMA S
 M WLFY-FM SV
 M WPGH SV
 FM KFZD-FM SV
 KSIH S
 K WAAG SV
 M WSAB SV
 R KFNG SV
 M WOCB-FM SV
 P WVIC-FMS
 KA OH-FM V
 S WKFI SV
 M KCEZ SV
 M KYSS-FM SV
 M WMTQ SV
 KM KBIM-FM V
 M WCNW-FMS
 M WDBN SV
 K KEBC SV
 CG WMSF SV
 K WOFM S
 R KAMC SV
 M KOVE SV
 M KBRF-FM V
 M WPRV SV
 C KUOW S
 M WLVE SV

TX CORPUS CHRISTI
 TX DIBOLL
 TX EL PASO
 TX WACO
 WI WAUSAU
 PO SEPT ILES
 AL TUSCALOOSA
 AP LITTLE ROCK
 CA SAN FRANCISCO
 CA TWENTYNINE PALMS
 CO DENVER
 CT HARTFORD
 FL CLEARWATER
 FL FLEETINGHAM
 IN JEFFERSONVILLE
 KS OTTAWA
 LA NEW ORLEANS
 ME ELLSWORTH
 MI GRAND RAPIDS
 MI MARQUETTE
 MN BRAINERD
 MO MEXICO
 MT SCOBBY
 NE GRAND ISLAND
 NH MANCHESTER
 NH HOBBS
 NY ALBANY
 NC HICKORY
 NC LUMBERTON
 OH PIQUA
 OK ARDMORE
 PA PHILADELPHIA
 TX HOUSTON
 VA FARMVILLE
 VA NORFOLK
 WA SEATTLE
 WI MILWAUKEE
 MR WLKR-FM V
 KG WBZI SV
 MR KBOY-FM
 E TN-FMS
 MK WTTT-FM
 R WJPA-FM
 K WTBB SV
 WDEH-FM
 K KFNE SV A
 MK KDDD-FM
 M KMMK SV U
 M K237AD S
 M K237AH S
 M K237AJ S
 M K237AB S
 M K237AA S
 M K237AC S
 M WNHV-FMS I
 M WDMC S
 VI XV V
 K WPPA-FM V
 MK KMLE-FM
 M WBEV-FM V
 WKCF V
 M K237AM S

K KOKE-FMS
 R KZFM S Y
 K KSPB-FM
 KUOE V
 R WFC S E
 R KEPC S
 M WJDA SV
 M KMVO-FMS A
 C KHY-FM SV
 K GYV V I
 JH KHFH-FM SV A
 M WKS SV A
 M WTLN-FM SV I
 K WCRA-FM SV
 R WHOI SV
 P KQFO-FM
 M WBYU SV
 WDEA-FM V C
 P WZZM-FMS
 M WDMJ-FM SV E
 R KLIZ-FMS N
 M KWRV SV M
 KR KCGM SV
 M KRDA SV A
 M WZIO SV
 M KSCR S A
 M WTLN-FM SV
 K WXC S I
 MR WTSB-FM I
 M WPTV-FMS U
 MK KKAJ SV
 C WFLN-FM SV N
 K KIKK-FM SV
 M WFLD-FM
 M WTAJ-FM SV
 R XIJ-FM SV C
 M KZUU-FM SV E

95.9 240 A

95.1 236 B/C

PQ MONTREAL
 AL HUNTSVILLE
 AZ YUMA
 AR MAMMOTH SPRING
 CA CHICO
 CA SAN BERNARDINO
 CA VENTURA
 CO COLORADO SPRINGS
 CT BROOKFIELD
 FL JACKSONVILLE
 HI WAILUKU
 IN FORT WAYNE
 KS WICHITA
 KY GLASGOW
 MD BALTIMORE
 MI FLINT
 MN WORTHINGTON
 MS NATCHEZ
 NJ ATLANTIC CITY
 NY BRISTOL CENTER
 NC CHARLOTTE
 NC KINSTON
 PA BETHLEHEM
 PA CHAMBERSBURG
 PA GROVE CITY
 SC CHARLESTON
 TX BEAUMONT
 WI KENOSHA

E C CBM -FMS
 GC WMDA SV
 M KALJ S
 K KAMS S
 M KPAY-FM SV
 KOLH V
 R KBBY SV M
 M KRDD-FM SV
 R WINE-FM SV M
 M WJAX-FM SV N
 K KADI SV
 R WPTH SV E
 K KICI SV
 GK WGGC
 G WRBS SV U
 *WFBE
 M KWDA-FM SV U
 R WQNZ SV
 ES WMYV SV
 G WMYV SV U
 R WRDO SV
 K WRNS SV
 M WEZV SV
 M WCHM S
 M WEDA S
 M WPIX SV
 GK KTRM-FMS I
 M WLPJ-FMS

CA VACAVILLE
 CO ESTES PARK
 FL APOPKA
 FL FORT MYERS
 IL CENTRALIA
 IL OTTAWA
 IL PEKIN
 IL RANTOUL
 IL WINNEBAGO
 E IN MONTICELLO
 IN PAOLI
 IA INDEPENDENCE
 IA IOWA FALLS
 IA KEOKUK
 IA MAQUOKETA
 M MORGANFIELD
 Y K FRANKLIN
 M BATH
 MA CAMBRIDGE
 MI ADRIAN
 MI BATTLE CREEK
 MI CLARE
 MI NILES
 MI WHITEHALL
 MN ALBERT LEA
 MN DETROIT LAKES
 MN LITCHFIELD
 MN ST PAUL
 MN WYBONA
 MS AMORY
 MS CORINTH
 MS OREW
 MO MARYVILLE
 MO LINCOLN
 MS SIDNEY
 NV MC GILL
 NY MESQUITE
 NY SOUTHAMPTON
 NY WASHINGTON
 OH WANCHESE
 OH KENTON
 OH NORWALK
 OH KENIA
 OH WYBOND
 PA SHAWKIN
 PA TOWANDA
 TN WASHINGTON
 TN BRWNSVILLE
 TN SWEETWATER
 TX BIG SPRING
 TX DUMAS
 TX MC KINNEY
 UT ESCALANTE
 UT FILLMORE
 UT MARYSVILLE
 UT ORANCEVILLE
 UT TABIONA
 UT TEASDALE
 M K237AC S
 UT WHITE RIVER JCT
 VA CHARLOTTESVILLE
 VA FRONT ROYAL
 VA PETERSBURG
 VA BELLEVILLE
 VA ELLERSBURG
 VA BEAVER DAM
 WI SHELL LAKE
 WY LARAMIE

K KOKE-FMS
 R KZFM S Y
 K KSPB-FM
 KUOE V
 R WFC S E
 R KEPC S
 M WJDA SV
 M KMVO-FMS A
 C KHY-FM SV
 K GYV V I
 JH KHFH-FM SV A
 M WKS SV A
 M WTLN-FM SV I
 K WCRA-FM SV
 R WHOI SV
 P KQFO-FM
 M WBYU SV
 WDEA-FM V C
 P WZZM-FMS
 M WDMJ-FM SV E
 R KLIZ-FMS N
 M KWRV SV M
 KR KCGM SV
 M KRDA SV A
 M WZIO SV
 M KSCR S A
 M WTLN-FM SV
 K WXC S I
 MR WTSB-FM I
 M WPTV-FMS U
 MK KKAJ SV
 C WFLN-FM SV N
 K KIKK-FM SV
 M WFLD-FM
 M WTAJ-FM SV
 R XIJ-FM SV C
 M KZUU-FM SV E

95.5 238 B/C

ON HAMILTON
 PQ QUEBEC
 AL ROANOKE
 AL THOMASVILLE
 CA LOS GATOS
 CA PISMO BEACH
 84

AL DOTHAN
 AZ PHOENIX
 CA PESQUERO
 CA LOS ANGELES
 FL FORT PIERCE
 GA ATHENS
 GA SAVANNAH
 HI HONOLULU
 IL CHICAGO
 IN INDIANAPOLIS
 IA SIOWA CITY
 AKS DODGE CITY
 KY PRESTONSBURG
 KY MORNINGSIDE
 MI DETROIT
 MS JACKSON
 NV HENDERSON
 NV RENO
 NV SANTA FE
 NY ALBANY
 NY NEW YORK
 NC HIGH POINT
 OH CLEVELAND
 OH LANCASTER
 OK TULSA
 OR PORTLAND
 PA JOHNSTOWN
 RI PROVIDENCE
 TN NASHVILLE

K WTVY-FM SV N
 M KEZM V
 K KPBD SV A
 R KJOS SV A
 R WVVV SV
 C WNGC S
 R WSGF SV
 CH GA IA IM-FMS
 R WOHF SV S
 MC WFMS SV
 K KBCC SV E
 M KGNO-FMS
 WDC-FM
 M WLDN SV
 M WLIN S
 G KILA S
 MC KNEV S
 M KSNM SV
 M WRDW-FM SV
 R WLPJ SV A
 G WHPF-FM
 C WCLV V
 K WHOK-FM V
 M KWEN SV
 MC KKL -FMS U
 M WJAC-FM SV
 R BRU SV
 M WSH -FMS N

K KOKE-FMS
 R KZFM S Y
 K KSPB-FM
 KUOE V
 R WFC S E
 R KEPC S
 M WJDA SV
 M KMVO-FMS A
 C KHY-FM SV
 K GYV V I
 JH KHFH-FM SV A
 M WKS SV A
 M WTLN-FM SV I
 K WCRA-FM SV
 R WHOI SV
 P KQFO-FM
 M WBYU SV
 WDEA-FM V C
 P WZZM-FMS
 M WDMJ-FM SV E
 R KLIZ-FMS N
 M KWRV SV M
 KR KCGM SV
 M KRDA SV A
 M WZIO SV
 M KSCR S A
 M WTLN-FM SV
 K WXC S I
 MR WTSB-FM I
 M WPTV-FMS U
 MK KKAJ SV
 C WFLN-FM SV N
 K KIKK-FM SV
 M WFLD-FM
 M WTAJ-FM SV
 R XIJ-FM SV C
 M KZUU-FM SV E

		96.7 244 A				TX ODESSA		M KQIP	
						WY JACKSON		M KMTN	
TX MINERAL WELLS	KMWT	SV							
TX NEW BOSTON	KMBO-FM		ON KITCHENER	K	CHYM-FMSV				
VA FREDERICKSBURG	G W240A C S	U	AR DE WITT	KM	KDEW-FM		97.1 246 B/C		
VA GARDEN CITY	M W240AA		AR HEBER SPRINGS	R	KAWW-FM	BC	PENTICTON	R	CKOK-FMS
WV PRINCETON	K KWLS	V	AR HOT SPRINGS	R	KBHS-FM	ON	BELLEVILLE	M	CJBO-FM
WI ASHLAND	WATW-FM		CA REDLANDS	R	KCAL-FM	AR	CAMDEN	RS	KWEH S M
WI BOSCOBEL	K W240AB		CA SANTA ANA	R	KWIZ-FMSV	CA	LOS ANGELES	K	KGBS-FMS
WI DURAND	K WRDN-FM V		CO GUNNISON	R	K3CR V	DC	WASHINGTON	RM	WASH SV S
WI LA CROSSE	R W5PL SV		CO STEAMBOAT SPRS.	R	KYDT V	GA	GAINESVILLE	R	WFOX SV V
WI MINOCQUA	WMMH V		CO STERLING	V		IL	CHICAGO	C	WNIB SV
WI RIDGON	R W2CWC-FM V		CO WRAY	RM	K244A S	IN	SHELBYVILLE	K	W5VL-FMS
96.1 241 B/C			CT STAMFORD	M	WYPS	LA	NEW ORLEANS	M	WEZB SV
MB BRANDON	MK CKX -FMSV		FL JUPITER	R	WRYZ-FMSV	ME	BANGOR	K	WBGW V A
MS HALIFAX	K CHFX S		GA COCHRAN	K	WVWG-FM V	MI	DETROIT	M	WWJ -FMSV
AL MOBILE	M WLPR S		GA NEWNAN	MR	WCOH-FM V	MN	MINNEAPOLIS	K	KTCR-FMSV M
AZ TUCSON	M KCEE-FMS		ID LEWISTON	M	KJZE-FMS V	MS	MERRIDIAN	R	WALT SV A
AR BLTYHEVILLE	K KWLS V		IL JOLIET	MG	WLLI S	MT	BILLINGS	MG	KJRL-FMS A
CA SACRAMENTO	M KCTC SV		IL LOVES PARK	K	WLUV-FMSV	MT	KALISPELL	K	KALLS V
CA SAN LUIS CBISFG	M KUNA SV		IL NORMAL	R	WINH SV	NV	LAS VEGAS	M	KORK-FMS
FL JACKSONVILLE	M WKTZ-FMEV		IN LAFAYETTE	R	W4ZY-FMSV V	NY	NEW YORK	R	WNBC-FMS N
GA ATLANTA	R WKLS SV		IN LA PORTE	K	WCOE	NC	GREENSBORO	R	WOMG SVMU
ID IDAHO FALLS	M KID -FMSV		IN MADISON	M	WDRX-FM	ND	MINOT	M	KCJB-FMS A
IN RICHMOND	M W00L SV		IN VINCENNES	R	WAOV-FM	OH	ASHTABULA	M	WROE-FMS A
LA CLINTON	M KSAY		KANSAS	M	KARNE-FM	OH	COLUMBUS	M	W3NS-FMSV N
KY OWENSBORO	M W5TO S		KY BOWLING GREEN	KG	WLBJ-FM	OR	PORTLAND	R	KPAM SV Y
LA LAKE CHARLES	KIKS-FM		KY PARIS	K	W3GR-FM V	TN	MEMPHIS	C	WMP5-FMSV
MA WORCESTER	M W5RS SV		KY SOMERSET	K	WSEK	TX	FORT WORTH	M	KWXI SV
MI BAY CITY	R WHNN SV		LA MORGAN CITY	MR	KMRC-FMSV	UT	SALT LAKE CITY	M	KLUB-FMSV
MI HOLLAND	M WHTC-FMSV		LA OAK GROVE	K	KWCL-FMS	VT	RUTLAND	W	WRUT V
NE OMAHA	M KEFM SV		MD EASTON	W	WEMD-FM V	WI	SPARTA	M	WCOW-FMSV M
NY BUFFALO	M WBNY SV		MD HALFWAY	K	W0CM SV				
NC PALEIGH	M WYD SV		MI ALBION	G	WJFN SV				
NC SHELBY	RM W0HS-FM		MI LILLICAC		W1TW V	CA	SAN DIEGO	R	KSEA SV Y
OK OKLAHOMA CITY	R KXXY SV		MI PETOSKEY	M	W0WV-FMSV N	CA	SAN FRANCISCO	G	KEAR SV
OR EUGENE	R KZEL SV		MN ROCHESTER	R	KWKK SV	CO	BOULDER	C	KRNV S
PA EASTON	RM WLEV SV		MS COLUMBIA	M	WFFF S	FL	MIAMI	M	W1AIA SV
PA PITTSBURGH	R WTAE-FMSV		MS PONTOTOC	KG	WSEL-FM	GA	BAINBRIDGE	R	WJAD M
PA RED LION	MG W0CB-FMSV		MS WINTONA	W	W0NA-FM	GA	SAVANNAH	M	W1XL S
SD WATERTOWN	K KWAT-FMSV		MO COLUMBIA	K	KTGR-FM	IL	CARMI	MR	WRUL SV
TX HARLINGEN	M KWBS V		MT BELGRADE	M	KGVV-FM	IN	FORT WAYNE	M	WHEF SV
TX SAN ANTONIO	C KMFM S		NY CANTON	M	W5LU SV	IA	DES MOINES	G	KDMI SV S
UT PROVO	R KFMC SV		NY PORT JERVIS	KM	WDLG-FMS	KS	GARDEN CITY	R	KUPK-FMS
VA OPPORTUNITY	KZUN-FM		NC FRANKLIN	MR	WFSO-FM	KS	TOPEKA	R	W1BW-FMSV C
WV CHARLESTON	M WRES SV		NC ROXBORO	K	WRXO-FM V	MA	NEW BEDFORD	P	W0CV SV
96.3 242 B/C			ND DEVILS LAKE	M	KDLR-FM	MO	SPRINGFIELD	G	KWFC SV A
ON KINGSTON	M CKWS-FMSV		OH CAMBRIDGE	M	W1LE-FMSV	NY	CARSON CITY	R	KKCB SV
CA EUREKA	R KFMI SV		OH CELINA	M	WCSM-FM	NY	MILLVILLE	RK	WNVB-FM
CA LOS ANGELES	G KESZ SV		OH FOSTORIA	M	WF0B-FM V	IN	SANTA FE	M	KAFE-FMS
DC WASHINGTON	S WHUR SV		OH WELLSTON	M	W0OV-FM	NY	I THACA	CM	WHCU-FMSV C
FL MIAMI	F WMYQ SV		PA IDABEL	M	W0DS V	NC	N. WILKESBORO	MR	WKBC-FMS
GA ALBANY	S WJIZ		PA DANVILLE	G	W0GM-FMS	NC	WILMINGTON	S	W1IL SV Z
HI KAILUA	M KKAJ		PA STATE COLLEGE	R	W0WK S	PA	HARRISBURG	M	WHP -FMSV C
IL CHICAGO	R W9BM-FMSV		SC CAYCE	MR	W2LD SV A	SD	SIOUX FALLS	M	KPAT N
ME RUMFORD	WKA A V		SC GREENWOOD	M	WCRS-FM V	TX	PLAINVIEW	S	M KPLA
MI DETROIT	M WJR -FMSV		TN BOLIVAR	W	WVST	TX	SAN ANTONIO	R	KEEZ SV
MS JACKSON	G WJFP SV		TN CENTREVILLE		W1KA	VA	NEWPORT NEWS	C	WGH -FMSV
MO ST LOUIS	R KADI SV		TX GEORGETOWN	RK	KGTN-FM V	VA	TACOMA	R	KTMT-FM M
NM ALBUQUERQUE	C KHFM S		TX SHERMAN	K	KSHN	WV	WHEELING	R	KWK-FM Y
NY NEW YORK	C WQXR-FMSV		UT PANGUITCH	M	K244A S	WI	MILWAUKEE	M	W1SN-FMSV
OH COLUMBUS	M WTVN-FMS		VA BRATTLEBORO	V					
TN HUNTSVILLE	M WHTS-FM V		VA ORANGE	MR	WJMA-FM	MB	WINNIPEG	K	CJ0B-FMSV
TX EL PASO	M KEZB SV		WA SUNNYSIDE	M	KREW-FM	AL	MOBILE	R	WABB-FMSV Y
TX FORT WORTH	K K5CS SV		WA OSKOSH	M	W0HL SV A	AR	HOT SPRINGS	M	KGUS SV
TX LUBBOCK	K KILL-FMSV		WI SAUK CITY	WJ	W0LR S	CA	RIVERSIDE	M	KDUD SV
VA MARTINSVILLE	F W4VA-FMSV		WY EVANSTON	M	K244A S	CA	SANTA BARBARA	R	KTMS-FMS N
WI RICE LAKE	WJMC-FM V					FL	WINTER HAVEN	K	WPVC SV A
96.5 243 B/C			PO VERDUN	R	CKVL-FMSV	IL	HONOLULU	P	KHSS SV
AL BIRMINGHAM	M W0EZ SV		AL DECATUR	M	WRS A S	IL	CHAMPAIGN	M	W0WS-FMSV A
CA BAKERSFIELD	G K1FM S		AL ENTERPRISE	R	W1RB-FMSV	IL	ROCKFORD	M	WROK-FMSV A
CA SAN DIEGO	M KXY SV		AZ PHOENIX	M	KMEO-FMSV	IL	LOUISVILLE	C	W1AS-FMS
CA SAN FRANCISCO	MC KR0N-FMSV		CA MONTEREY	R	K7AV SV	MI	LANSING	M	W1JH-FMS N
CO COLORADO SPRINGS	M K1KF S		CA SACRAMENTO	K	KEZ S	MN	PARK RAPIDS	M	KPRN-FMS N
CT HARTFORD	C RTIC-FMSV		FL FORT MYERS	M	W1NK-FMS	MS	ROCHESTER	M	KNKR S A
FL ORLANDO	M WJ0D-FMSV		FL JACKSONVILLE	FL	W0D0-FMSV	MS	OXFORD	R	W0OR S
GA SAVANNAH	M WJCL-FMSV		IL MATT00N	FL	W0D0-FMSV	NH	DOVER	K	W0NH S
IA TWIN FALLS	R KMTW SV		IL MOLINE	MC	W0DR SV A	NJ	TRENTON	M	W0PT SV I
LA CEDAR RAPIDS	M WTT -FMS		IL ZION	M	W0ZN SV U	NY	PATCOGNE	M	WALK-FM U
LA SHEFVEPORT	M KBGL-FMS		CA CLARION	MK	KRIT	NY	WATERGOWN	MR	W0CQ SV
MO KANSAS CITY	C X3TR SV		KS PITTSBURG	K	KMRJ	OH	AKPON	M	W0EZ SV
MT GLENVIEW	M KIVE S		KY PADUCAH	KM	W0AD-FM	OK	TULSA	R	KMOD SV A
NE GRAND ISLAND	M KMEZ V		LA ALEXANDRIA	M	KSLI S	TX	KNOXVILLE	M	W0EZ SV
NY ROCHESTER	R W0CF SV		ME PRESQUE ISLE	KR	W0DP SV A	TX	BEAUMONT	M	KAYD SV
NC LAURINBURG	GK W5TS		MA BOSTON	M	W1JB SV	TX	FL PASO	R	W0FL-FMSV A
OH AKRON	G W3MS SV		MI GRAND RAPIDS	D	W0AV-FMSV	TX	SAN ANGELO	S	LKSJT SV
OH HAMILTON	M KZAV SV		NJ ATLANTIC CITY	M	W0D0-FMSV	TX	WACO	M	KWTX-FMSV M
OK TULSA	M KZAV SV		NY ALBANY	M	KRZ S	VA	CHARLOTTEVILLE	M	W0CV SV
PA JOHNSTOWN	RM WJMA-FM V		NY BUFFALO	R	W0RO SV	VA	SOUTH BOSTON	R	WJLC SV A
PA MONROE	GM W0EL-FMSV		NY UTTICA	R	W0UR SV	WV	CHARLESTON	R	W0BE SV
PA PHILADELPHIA	RJ W0D0 SV		NC GOLDSBORO	M	W0EP SV	WV	MARTINSBURG	R	W0ES SV M
SD SIOUX FALLS	G KKNK-FMS		NC STATESVILLE	K	W0DB-FM U				
TN CHATTANOOGA	XG W0D0-FMSV		OK ENID	M	KCRF-FMS		97.7 249 A		
TX CORPUS CHRISTI	M K10J SV		PA BRADDOCK	MC	W10A-FMSV	BC	VANCOUVER	F	C CBUF S
TX HOUSTON	R KAUM V		PA LANCASTER	M	W1AN-FMSV	NE	ST ANDREWS	F	CFCV
VA WILLIAMSBURG	M W3CI SV		SC CHARLESTON	M	W1TC SV	MS	KENTVILLE	M	CKWB-FM U
WA SEATTLE	S KYAC-FMS		SD GARDEN CITY	MC	K0LO-FMS	OH	ST CATHARINES	M	CKWB-FM U
WI MILWAUKEE	C WFMR SV		TN BRISTOL	K	K4YE-FM V	PQ	MONTREAL	E	R CHOM S
			TX EL CAMPO	M	PULP-FM	SA	REGINA	F	
			TX CK ALLEN	S	GL KVMV	AL	AUBURN-OPEL IKA	R	WFR1 SV E

AL CLANTON	KG WEZZ \$	AR OSCEOLA	M KHFO	GA ATLANTA	M WSB -FMSV N
AL ONEDATA	M WKLD	CA REDDING	G SV	IL FREEPORT	MR WFRL-FM V
CA LODI	M KWIN SV	CA SAN DIEGO	RM KDIG SV	IL PARIS	K WACF SV E
CA LOS ALTOS	MC KPNV SV	CA SAN FRANCISCO	M KBLB-FMSV	IA COUNCIL BLUFFS	R KOKO SV
CA MOJAVE	K KDOL-FM V	FL LIVE OAK	M WQHL SV A	LA NEW ORLEANS	R WIXO SV
CD ASPEN	R KSPN \$	IN PRINCETON	KR WRAY-FM V M	MA BOSTON	R WROR SV
CT NORWICH	K WICH-FMSV A	IA CEDAR RAPIDS	K KHAK-FM V	MI COLCATER	K WANG I
DE MILFORD	K WAFL V	KS KANSAS CITY	R KUDL-FMS	MI HOUGHTON LAKE	M WJGS SV I
FL ST AUGUSTINE	M WFOY-FMSV	KY LEXINGTON	R WKOO \$ A	MN MINNEAPOLIS	GC *KITS-FMS U
GA AMERICUS	RM WPUV SV	LA BATON ROUGE	R WAFB-FMSV Y	MS TUPELO	M WELO-FMS
GA GRIFFIN	M WKEU-FMSV	MA NEW BEDFORD	M WYFS SV A	MT BILLINGS	K KBMS I
GA ROME	R WRDM-FMSV	MI SAGINAW	K WKCO SV N	MT KALISPELL	K KSSR V
GA VIDALIA	M WYOP-FMSV	MI ST CLOUD	K WWOJ SV	NV LAS VEGAS	R KLUC-FMS
IL MONMOUTH	M WYPC SV	MO ST LOUIS	R KLSO V	NY LOS ANGELES	M KRSN-FMSV
IL PITTSFIELD	K WBLB-FMS	NY BINGHAMTON	M WQYT SV	NY NIAGARA FALLS	MC WLDL-FM
IL STREATOR	K WLAJ AN C	NY FAYETTEVILLE	R WDSM \$	OH CINCINNATI	M WLOA SV
IL WEST FRANKFORT	M WFRX-FM V	OH CANTON	G WTOP SV	OH CLEVELAND	R WGLL SV
IN BRAZIL	K WMCN-FMSV	OK LAWTON	K KRIG \$ U	OK TULSA	G WBJH SV M
IN RENSSELAER	M WJCK V	PA ALTONA	R WFBG-FMSV A	OR KLAMATH FALLS	M KAGM V
IA CLINTON	RM KCLN-FM E	PA PHILADELPHIA	R WCAU-FMSV	OR PORTLAND	M PHUAE SV S
IA HUMBOLDT	M KHBT SV	SC SENeca	M WBFM \$ M	PA OIL CITY	WQJR SV N
IA OTTUMWA	KLEE-FM	TX TEXARKANA	RK ATL-FM V	PA WILKES BARRE	RM WBRF-FM S
LA MARKSVILLE	K KAPB-FMSV	VT RUTLAND	M WHWB-FM U	PA YORK	R WYCR SV A
LA NATCHITOCHE	K KDBH V	VA GALAX	M WBOB-FM	UTN KINGSPORT	MR WKPT-FMS A
ME CARIBOU	M WFST-FMS	VA RICHMOND	M WTVR-FMS	TX MC ALLEN	S KL KOXX SV A
MO LEXINGTON PARK	M WSEATL-FM	VA SEATTLE	C KING-FMS	TX PORT ARTHUR	MC KPAC-FM
MA BROCKTON	M WBET-FM V	VA SPOKANE	R WMO -FMS		
MI DOWAGIAC	MG WDOO-FMSV	WI MADISON	MR WISH-FMSV		
MI MANISTEE	MR WMTF-FM V			97.8 254 B/C	
MI SANDUSKY	K WHIC-FM	98.3 252 A		DN KITCHENER	*CKWR
MN REDWOOD FALLS	M KLGR-FMSV	BC KAMLOOPS	M CFFM \$	AZ PHOENIX	R KBCB \$
MS BRANDON	M WRJH V	MB WINNIPEG	C CBW -FMS	CA LOS ANGELES	M KJDI SV
MS TYLER TOWN	KM WTLV-FM V	ON KINGSTON	M KCLC-FMSV	DC WASHINGTON	R WOOD SV
MO DONIPHAN	KDEA V	AL SCOTTSBORO	K WCNA SV	FL FORT PIERCE	M WLOY E
MO FULTON	KKCA V	AL SYLACAUGA	K WMLS-FM	IL CHICAGO	C WFTF SV
MO SIKESTON	K KMPB-FM V	AZ PRESCOTT	M KTLTO-FMS A	IA CENTERVILLE	KCOG-FM V
MO WAYNESVILLE	KR KFBD-FMSV	AR MOUNTAIN HOME	M K252AA \$	KY HOPKINSVILLE	M WHOP-FMS C
MT ANACONDA	KGLM SV	CA BISHOP	KDAR V	MI DETROIT	G WBFV SV
NE HOLDREGE	K KUVR-FM V	CA OXNARD	M KB0B	MN MOORHEAD	R KWIM SV
NE NEBRASKA CITY	M KNCV-FM V	CA WEST COVINA	M WLAB-FMSV	MS VICKSBURG	MR KLOH-FMS Y
NY HYDE PARK	M WHVW-FMS A	CT DANBURY	C WLLN-FM	NY NEW YORK	M WQWV SV
OH CASTALIA	G WGGN V	CT WELLMANTIC	DE SEAFORD	NY UTICA	M WTSO SV
OH JACKSON	R WJCO	FL GOULDS	R WSUX-FM V U	NC GREENSBORO	R WR0K \$ M
OH LIMA	G WITGN SV U	FL TITUSVILLE	R WRMF-FMSV I	SC BEAUFORT	M WBEU-FMSV A
OH OXFORD	RC WQXR SV	GA CORDELE	K WFAV \$	TX DALLAS	R KNUS SV
OK EDMOND	R KWHF SV	GA JESUP	M WSOJ V	TX VICTORIA	MR KTXN SV A
OR SEASIDE	G K249AA	GA SWAINSBORO	WJAT-FMSV	UT SALT LAKE CITY	R KCPX-FMSV
PA BUTLER	M WBTU-FM	ID BURLEY	M KBAR-FMSV	VA NORFOLK	R WNRD-FMSV
PA SOMERSET	RK W5VC-FM V	IL CANTON	M WBY5-FMS I	WV WHEELING	K WWSA-FM I
SC GEORGETOWN	NR W1NH-FMSV	IN PERU	K WARRJ-FMS I		
TX KINGSVILLE	M KPUP SV	IN PLAINFIELD	M WART \$	AT RED DEER	CKRD-FMS
VA GRUNDTVY	M WJJD V	IN WINCHESTER	M WIUC V	MB SAINT JOHN	CFBC-FMS
WI SHEBOYGAN	M WHBL-FMSV	IA BCCNE	M WK9G-FMSV	PD MANIWAKI	CBFL
		KS ABILENE	R KABI-FM	AL MONTGOMERY	M WHI I \$ C
NF CHURCHILL FALLS	CFLC	KY BOWLING GREEN	M WDN5 SV A	CA DINUBA	KLTA V
NF DEER LAKE		LA WEST MONROE	S KYEA SV	CA SAN FRANCISCO	JM KCBS-FMSV A
NF ST ANTHONY	CFNN	ME WATERVILLE	M WTVL-FM E	CO PUEBLO	M KVMN \$ U
AZ TEMPE	R KUPD-FMSV	MA GREENFIELD	M WHAI-FM C	FL TALLAHASSEE	M W8M SV U
CA LONG BEACH	MC KMJ -FMSV	MI MONROE	K WVMO V	IL ROCK ISLAND	M WHBF-FMS
CO PUEBLO	M KN0B SV U	MI MUNISING	M WQXO V	IN SALEM	K WSLM-FM
FL CLEARWATER	M WQXM SV	MO COLUMBIA	R KFMZ V	KS LAVENWORTH	M KCLD-FMSV
FL PALM BEACH	M WJNQ-FMSV	MT DILLON	M KDBM-FMSV	KY PEAVENTON	W51P-FM V C
HI HILO	M KKEA V	NH LACONIA	MR WLNH-FM	ME BRUNSWICK	R WKXA-FMS I
ID BOISE	M KBDI-FM V C	NJ NEW BRUNSWICK	M WQNR V	MI PETOSKEY	MR WJLM-FMSV I
IL CHICAGO	RJ WSDM SV	NY HAMMONDSPORT	R WEXT \$ V I	MN DULUTH	R WAKX-FMS I
IN ANDERSON	M WLMN SV	NY HEMPSTEAD	M WHLI-FMSV U	MO KENNETT	K KTMO SV A
IA SIOUX CITY	M KSEZ SV	NC MURFREESBORO	M WDRF-FMSV	MO SPRINGFIELD	R KWTQ-FMSV Y
KS WICHITA	M KBR4 \$	NC THOMASVILLE	WTCN-FM V	MT GREAT FALLS	MC KNR \$
ME PORTLAND	GC WDCS SV	OH BELLEFONTAINE	K WGGG SV A	NE KEARNEY	R KRNV-FM Y
MD BALTIMORE	C WBAL-FMSV	OH LOGAN	MR WLGW-FM V M	NY ROCHESTER	R WHFF SV A
MI DETROIT	ME WZK V	OR LA GRANDE	R KFHT V	OH NEW WERT	M WERT-FM M
MI GRAND RAPIDS	R WGRD-FMS U	PA CHARLEROI	R WESA-FMSV	OH YOUNGSTOWN	M WKBN-FMSV
MS GREENVILLE	M WBAO \$ I	PA MIFFLINBURG	MK WJSA V	OK OKLAHOMA CITY	S KFJL SV Z
NY NEW YORK	E WEDV-FM V	SC KINGSTREE	M WDKD-FM	PA PHILADELPHIA	M WPBS SV
NY ROCHESTER	M WPKY SV N	TN COOKEVILLE	M WHUB-FM	SC SPARTANBURG	M SPBA-FMSV A
NC CONCORD	M WPEG V	TN PULASKI	KR WMLG \$	VT BURLINGTON	WDCR S
ND FARGO	G KFFNW-FMS U	TX AUSTIN	R KHFI \$	WA SEATTLE	M KEZX SV
OH COLUMBUS	R WNCI \$ Y	TX BRYAN	M KORA \$ A	WA SPOKANE	M WFBM-FMSV
OK POTEAU	M KLCO-FMSV	TX COLUMBUS	KJLM V	WI TOMAH	
OR EUGENE	R KFMV \$	TX SPEARMAN	M KBMF		
PA HAZLETON	M WYCV SV	TX STEPHENSVILLE	KWHM	99.1 256 B/C	
SC COLUMBIA	R WCO5-FMSV	UT CHARLES TOWN	K WZFM	NAL HUNTSVILLE	R WAHR \$ A
SD RAPID CITY	G KWSR	WI GREEN BAY	M WDUZ-FMSV Y	AR FORT SMITH	M KMAG SV V
TN NASHVILLE	K W51X-FMSV E	WI MEMPHIS FALLS	R WZMF SV A	CA RIVERSIDE	G KBBL SV
TX AMARILLO	M KGNCF-FMSV	WI PARK FALLS	M WNB1-FM	CA SANTA CRUZ	M KSCD-FMS
TX DALLAS	R KZEW SV			CA SANTA MARIA	R KXFM SV
TX HOLSTON	G KFMK \$	98.5 253 B/C		CO WINOSOR	RUAD-FM V
TX ODESSA	RK KOYL-FM V	BC VICTORIA	CFMS \$	CT NEW HAVEN	R WPLR SV
WI STEVENS POINT	R W5PT-FM V	NB RICHIBUCTO	CBHM	FL JACKSONVILLE	K WQIK-FMSV M
WI CHEYENNE	MR KFBC-FM A	CA DELANO	R KLAZ SV	FL MIAMI	S WEDR \$ Z
		CA EL CENTRO	R KNDQ SV	GA MACON	R WMAZ-FMSV A
AT EDMONTON	C WCKUA-FM	CA EL CENTRO	R KNEU SV	ID IDAHO FALLS	K KGVW V
ON TORONTO	M CHFI \$ V	CA SACRAMENTO	R KZAP \$	IL DANVILLE	K WAI I SV
PD QUEBEC	C CHR5-FMS	CA SAN JOSE	R KOME SV	LA NEW IBERIA	M KDEA SV
AL ANCALUSIA	K WCTA-FM	CO DENVER	R KJMN-FMS	MO ANNAPOLIS	M NVAW-FM V
AL FAYETTE	WVEL V	FL CRYSTAL RIVER	WTRX V	MA PLYMOUTH	M WPLM-FMSV
BO		FL PANAMA CITY	M WGNF-FMS A	MI EAST LANSING	R WFMK SV I

MM MANKATO	MC KEYC-FMSV	IN GREENFIELD	KR WSJ SV	IL SAVANNA	MC WCCI V U
MS GREENWOOD	PS WSWG-FMS Y	IA LE MARS	M KLEM-FM U	IN ANGOLA	RM WLKI A
MS PASCADGOLA	M WHP-FMS	KY HENDERSON	R WKDO SV C	IN BLUFFTON	M WCRD S
MO CLAYTON	CGK*FUQ-FM V U	LA LAKE CHARLES	M KLCL-FMS	KY CARROLLTON	K WCM V
NJ ZAREPHATH	G*WAZ-FMS U	LA NEW ORLEANS	R WPD SV N	KY ELIZABETHTOWN	R WQXE SV A
NM CLOVIS	K KMTY SV M	MA LOWELL	M WSSH S A	KY WINCHESTER	WKDJ V
NY BINGHAMTON	R WAAL SV A	MI DETROIT	R WABX SV	MA NORTH ADAMS	MC WNNB-FMSV
NC WHITEVILLE	RK WNC-FM	MN MINNEAPOLIS	M WLCL-FMS	MA SOUTHRIDGE	M WESO-FMSV U
OH DAYTON	M WHIQ-FMSV	NM ALBUQUERQUE	R KMVR SV A	MI FREMONT	M WSHN-FMSV U
OH FREMONT	M WFRQ-FMSV	NY BUFFALO	G WDCX	MI HASTINGS	WBCF-FM V E
OR EUGENE	M KPNW-FMSV A	NY NEW YORK	*WBAI SV	MI MARQUETTE	MR WUUN SV
PA EBENSBURG	K WIYQ SV	NY SCHECTADY	R WGFN SV	MN MARSHALL	M KMHM-FMS
TX HOUSTON	M KODA-FMSV	NC HIGH POINT	M WMFR-FMS A	MS GRENADE	K WRIL SV A
VA ROANOKE	R WSLO S	OH CLEVELAND	K WCRV SV	MO AURORA	K KSWM-FMSV
WI MILWAUKEE	R WNUW S C	OK HENRYETTA	R KHEN-FMSV	MO JEFFERSON CITY	K JMO V M
99.3 257 A		OK PORTLAND	M KJIB S	MT MISSOURI	R KYLT-FMSV V
AT LETHBRIDGE	*	SD MOBPIDGE	MK KOLY-FM V	MT PLINYWOOD	K KPD V
BC VANCOUVER	R CKLG-FM E	TX FORT WORTH	R KPLX SV	NE PHENIXWOOD	M WDNH-FM V
NW BAKER LAKE	CKGN	TX LUBBOCK	M KWGO SV	OH OHNT	FM WNT-FM V E
PQ MONTREAL		TX SAN ANTONIO	R KISS S	OK BARTLESVILLE	KM KYFM I
AL MONROEVILLE	M WMFC-FMS A	WV BECKLEY	G WBRW SV	PA ALTOONA	K WYAM-FM V U
AL YORK	MSLY V	99.7 259 B/C		PA LEBANON	R WJFM SV I
AR EL DORADO	R KJIL S A	BC MT TIMOTHY	M CDFMFM5	SC WEST COLUMBIA	WSCO V
AR SEARCY	KWCK-FMSV	AL DOTHAN	M WOFF-FM V M	TN DYERSBURG	M WTRD-FMS A
CA SANTA ROSA	M KVRE-FM V	CA PORTERVILLE	M KIOD SV U	TN FRANKLIN	M WZD-FMS M
CA STOCKTON	M KJAX SV A	CA SAN FRANCISCO	M KNBR-FMSV N	TX HENDERSON	R KGR1-FM
FL COCOA	R WEZY-FMSV V	GA ATLANTA	M WLTA SV A	VA ASHLAND	G WIVE-FMSV U
FL FT WALTON BEACH	M WFTW-FMS	IN FZANKFORT	M WLO-FM V	VA LYNCHBURG	G WWOOD-FMSV M
GA CORNELIA	R WCON-FMSV E	IA MUSCATINE	M KFHM	VA TAZEWELL	K W TZ-FM U
IL HAVANA	MK WOUK	KY LOUISVILLE	M WCNH SV	WV MORGANTOWN	WCLG-FM
IL LA SALLE	M WLPO-FMSV	MI IROQUOIS	WJMS-FM V	WI PORTAGE	MR WPRD-FM V
IN AURORA	M WSCH V	MI MIDLAND	G WJGN SV	WI PORT WASHINGTON	RE WGLB-FM V
IN KNX	M WKV1-FMSV	MS JACKSON	SR WJMI SV	WI TOMAHAWK	G WZG1AA S
IA BOONE	G*FKGO-FM V	MO KANSAS CITY	M KMRR SV	100.3 262 B/C	
IA WAVERLY	M KWAY-FMSV	NC KANNAPOLIS	KG WRKB-FM V	AT EDMONTON	M CFRN-FMS
KS EL DORADO	M KOYY-FM V	OH COLUMBUS	M WNN1-FMSV M	ON BIG TROUT LAKE	CFTL
KS GREAT BEND	M K257AB S	PA PITTSBURGH	M WSHH SV	ON TUSCUMBIA	M WYNA-FM V
KY CORBIN	M WYGO-FM V	TN MANCHESTER	WMSR-FMS	AZ GLOBE	KTKO-FM V
KY FULTON	M WFUL-FM	TX MEMPHIS	R WMC-FMSV	AR JACKSONVILLE	G GMR-FM V
KY HARRISBURG	M WBNB-FM	VA NORFOLK	G WYF1 SV U	CA BLYTHE	KYOR-FM V U
KY SCOTTSVILLE	WLCK-FM V	99.9 260 B/C		CA LOS ANGELES	R KIGG SV E
LA JENA	V	MN THOMPSON	F CBTF V	CA SAN JOSE	M KBAY SV
ME FARMINGTON	MK TJ-FM V	ON TORONTO	M CKFM SV	CO DENVER	M KLIR SV
ME LINCOLN	M WLKN-FM	IL MOBILE	R WKRG-FMSVAC	DC WASHINGTON	S L WFN
MA NORTHAMPTON	M WHMP-FMSV I	AD PORT SMITH	K KTC5-FM V	FL ORLANDO	R W01Z SV V
MI STURGIS	RM W5TD-FM V	CA GARYSVILLE	M KRFD S	FL PLANTATION KEY	MK WK05 SV M
MI ZEELAND	K WZND A	CA SAN BERNARDINO	R KOLA S	GA TIFTON	M WCUV V
MS BCCVILLE	W01P-FM V	CA SANTA BARBARA	R KTYD-FMS I	IL ALTON	MC W0KZ-FM V
MO BOONVILLE	K WPT-FM V	CO PUEBLO	M WEZN SV	IL CHICAGO	M WLOD SV
MO HOUSTON	M K5CM	CT BRIDGEPORT	M W2EZ SV	IN CONNERSVILLE	M WCNB-FM E
NV FALLON	CM KVLV-FM V	FL BOCA RATON	MG W00G SV	IA DES MOINES	M KLYF SV
NH HANOVER	KM WDRP-FM V	FL PALATKA	M WIYD SV	KS COLBY	RM KXXX-FMSV C
NJ PLEASANTVILLE	RM WGRF V	IL HARRISBURG	W0E0-FM V U	KY TOPEKA	M KTOP-FMSV M
NY POTSCAM	M WPDH-FM V I	IL KANKAKEE	K WKAK S	KY HOPKINSVILLE	MK WK0F I
NY ELLENVILLE	M WELV-FM	IN TERRE HAUTE	M WTH1-FMSV E	LA ALEXANDRIA	R KD85-FM Y
NY SENECA FALLS	R W5FW-FM V	KS SALINA	R K5KG V	LA MINNEAPOLIS	M WNIC-FMSV
NC AHOSKIE	R WRCS-FMSV	LA LAFAYETTE	MR KPXL-FMSV E	MS LAUREL	MR WNSL-FMSV Z
OH COSHOCTON	M WTN5-FM	MD FREDERICK	M WFR5 SV	NH PORTSMOUTH	M WNBH-FM
OH PORTSMOUTH	M WNTX-FMS	MA BARNSTABLE	M W0RC SV	NJ NEWARK	M WYVJ-FMSV E
OK PONCA CITY	M KLOR	MA BENTON HARBOR	M KMB5-FMSV A	NM ALBUQUERQUE	KPR4-FM
PA FRANKLIN	RM W5FN	MN AUSTIN	M KAUS-FMSV M	NC HIGH POINT	K WNO5-FM
PA HARRISBURG	M W5FM SV A	MN MOORHEAD	M KIDA S	OH NEWARK	M WCLT-FMSV
PA S WILLIAMSPORT	R WMP1-FMSV V	NE OMAHA	R KGOR SV	OR PORTLAND	M K0FM
PA UNIONTOWN	W P0R SV	NM CLOVIS	R K0M SV C	PA MEADVILLE	R W2PR V I
SC AIKEN	M WNEZ SV	NY CORTLAND	M WKRT-FM U	TX OAK RIDGE	R W0U1-FMSV
SC CHESTER	K WCMJ V	NY PLATTSBURG	M WCFB SV	TX BROWNSVILLE	K0UW V
TN CROSSVILLE	MR WAEH-FMSV V	NC ASPEVILLE	M WLOS SV	TX DALLAS	M KTLF SV
TN ELIZABETHCN	WLSN V	NC BURGAW	RM W0B5-FM V	TX HOUSTON	R KLT1-FMSV
TN LEXINGTON	M W0XL-FM	OH KETTERING	R WVLU SV A	TX SAN ANTONIO	M KBER-FMSV A
TX ABILENE	M KFMM S	OH TOLEDO	S WKLR S YZ	UT SALT LAKE CITY	M KSL -FMSV
TX ATLANTA	K KLSN S	PA EASTON	R W00D SV	WA MOSES LAKE	K KW10-FMS
TX BROWNWOOD	MR KP1T-FMS	PA ERIE	M W0FF S A	100.5 263 B/C	
TX PARIS	W KROZ V	ATX EL PASO	M KT5H-FMSV	ON SAULT STE MARIE	MC CUIJ-FMS
TX TYLER	M K257AD S	ATX DUSTOWN	K KROB-FM V	AL ANNISTON	M WHMA-FMSV A
UT ESCALANTE	M K257AC S	ATX WACO	K K40D S	CA SACRAMENTO	G KEBR SV
UT TEASDALE	G K257AA S	UTX WICHITA FALLS	K K1UR V	CO DURANGO	M KIUP-FMSV M
UT VERNAL	G W27AA S	WA SEATTLE	R K15W SV	CT NEW BRITAIN	M WRCH-FMSV
VA CHARLOTTESVILLE	M W27A S	WA SPOKANE	M KXLY-FMSV C	IL JACKSONVILLE	M WEAI SV
VA FRONT ROYAL	M WPLZ SV	WV CHARLESTON	G W0AF SV	IN KOKOMO	K WPK1 V
VA PETERSBURG	M WPLZ SV	WI JANESVILLE	M WJVL SV	NY ROCHESTER	M W0R V
WV PARKERSBURG	M W1BZ S	PO RADISSON	CBFR	OH BELLERUE	M W0HD-FM U
WI DODGEVILLE	K W0PD-FM V	AL PHENIX CITY	R WKLE SV A	OH FINDLAY	R WHMO SV
WI MEDFORD	MR W1GM-FMSV E	AL SELMA	K WTUN SV	OK OKLAHOMA CITY	M KJAK SV M
WI SHAWANO	M W1CH-FM U	AK SITKA		SC LAURENS	R WL8G-FM V U
WI WAUPUN	MK W1KE-FMSV	CA SANTA ROSA	M KZST SV	VA NORFOLK	K WCM5-FMSV
99.5 258 B/C		CO MONTROSE	M K257A S	WV HUNTINGTON	R WKEE-FM V
AT EDMONTON	CJCA-FM	FL PORT CHARLOTTE	WEEJ V	100.7 264 B/C	
AL BIRMINGHAM	WVOK-FM	GA FORTYTH	RK WFNE V	IN TORONTO	E CHIN-FM V
AZ TUCSON	G KFMM S	GA STATESBORO	R WMOZ SV	PO MONTREAL	C BFF -FMS
CA LOS ANGELES	G KHOF V	GA WASHINGTON	KG WLOV-FM	AZ SCOTTSDALE	M K00T-FMS
CO DENVER	C KVOD SV	IL LINCOLN	M WPRC-FM	CA BISHOP	K100
DE WILMINGTON	M WJ80 SV	IL MACOMB	M WKAI-FMS	CA SALINAS	M KMYT SV I
DC WASHINGTON	M W0AY-FMSV	IL MENDOTA	M WGLC-FM	CA SAN DIEGO	M KFMB-FMSV
FL ST PETERSBURG	K W0YK SV	IL SALEM	WJBD-FMSV U	CA VENTURA	K KHAY SV
IL CHICAGO	C WEFM SV				
IL QUINCY	MC W0CY SV				

CO PUEBLO	KDZA-FM V	IL EAST ST. LOUIS	M WBYR SV	IN FORT WAYNE	K WCMX SV I
FL FORT LAUDERDALE	R WHYI SV	IA MARSHALLTOWN	M KFJB-FM	IA CRESTON	K KS1B-FM
FL PENSACOLA	R WJLQ S	KY HAZARD	K WSGS SV	IA FORT MADISON	M KXG1-FM SV
FL TAMPA	R WDAE-FM SV	KY RUSSELLVILLE	WAKO	KS INDEPENDENCE	M KI9D-FM
GA BRUNSWICK	M WGIG-FM	LA NEW ORLEANS	R WRN2-FM SV	KS MANHATTAN	MR KMHF SV
IN ELKHART	M WDEP-FM	LA SHREVEPORT	K KRNO-FM SV	KY MONTICELLO	M KWBK-FM V
IN TERRE HAUTE	M WYIS S	MI DETROIT	R WRIF SV	KY RICHMOND	K WCBR-FM V
IA IOWA CITY	M WXIC-FM SV	MN BEHIND	M KZHD-FM SV	LA DE RIDDER	KM KDLA-FM U
LA BATON ROUGE	M WQXY SV	MO CARROLLTON	KR KADL-FM	MA LYNN	KE MLYN-FM E
MA WESTMINSTER	M WTRR-FM SV	MO COLUMBUS	M KJSK-FM S	MA PITTSFIELD	M WBRK-FM V C
MA BOSTON	R WCDP-FM SV	NH MANCHESTER	M WGR-FM S	MI LANSING	KR WILS-FM V U
MI LANSING	K WITL-FM V	NY NEW YORK	R WCB5-FM S	MI MUSKEGON HEIGHTS	G WKJR-FM SV
MN ALEXANDRIA	K KCMT-FM SV	NC BURLINGTON	M WNCB S	MI TAWAS CITY	M WDBI V
MS GREENVILLE	K WDMS	OH YOUNGSTOWN	KR WHTF-FM S	MN GRAND RAPIDS	M W269AA S
MO CAPE GIRARDEAU	R KGM0-FM Y	OH PORTLAND	MC KO1N-FM SV	MN ROCHESTER	R KNCV Y
MO HARRISBURG	KIEE S	PA PHILADELPHIA	M WQVR SV	MS CLARKSDALE	M WJBI V
NE OMAHA	GC KGBI SV	PA TYRONE	K WDMR	MO UNION	K KLPW-FM U
NJ WOODBURY	R WCMC-FM M	SC ANDERSON	WCAC	MI NEWPORT	K WCLN-FM E
NY PECKSKILL	M WHUD SV	TN MEMPHIS	K KWAN-FM S	NJ CANTON	G WNNN
NY ROCKY HUNDT	K WFMA	TX DALLAS	K WRR -FM SV	NC LOVINGTON	MK KLEA-FM U
OH CLEVELAND	R WMSM SV U	TX FREDERICKSBURG	KM KNAP-FM SV	NY GENEVA	M WECO SV
OH SPRINGFIELD	G WEEC SV	TX HOUSTON	R KL0L SV	NY JAMESTOWN	M WHUG SV A
OH BEND	M KICE SV A	TX LUBBOCK	K TEZ V	NY OWEGO	M WBO-FM SV M
PA ALLENTOWN	MC WFHZ SV U	WI GREEN BAY	MP W8AY-FM SV C	OH DOVER-NEW PHILA.	M WJER-FM SV M
PA NEW KENSINGTON	M WNUF SV U			OH NEWARK	M WNK0 SV
TN CLEVELAND	R WCLE-FM U	101.3 267 B/C		OH URBANA	M WCOM SV
TX ABILENE	M KORO SV	OH TILLSONBURG	MK KDOT-FM	OK TAHLEQUAH	M KTLQ-FM SV U
TX ALSTIN	M KASE SV	AK ANCHORAGE	K KYAK-FM	PA CENTRAL CITY	RK WCCS V
TX MOUNT PLEASANT	K KPXI S	CA SAN FRANCISCO	R KIOI SV Y	PA LINESVILLE	M WVCC V
VA HARRISONBURG	K WOPD S	CT HAMDEN	M WKCI SV	SC BARNWELL	R WBAW-FM V U
WA SEATTLE	M KIRO-FM SV M	IN RICHMOND	M WKBV-FM S	SC MYRTLE BEACH	R WKZ0 SV
WI EAU CLAIRE	R W8IZ-FM SV YH	KS WICHITA	K KFDI-FM SV A	TN COLUMBIA	M WKOH SV
WI RACINE	R WRKR SV Y	ME AUGUSTA	K WFAU-FM C	TN MARTIN	WCHT
		MI GRAND RAPIDS	M WYDN SV A	TX SAVANNAH	WORM-FM
		MN RICHFIELD	R WYD0-FM S	TN SMITHVILLE	WJLE-FM
		MS MERIDIAN	R WDAL-FM SV M	TX DENNIS-SHERMAN	M KDSX-FM SV I
		NY ROCHESTER	M WEZ0 SV	TX HUNTSVILLE	M KSM-FM
		OH ASHLAND	K WNC0-FM SV	UT ORANGEVILLE	M K269AA S A
		OK MC ALESTER	M KNE0-FM S	VA LYNCHBURG	S WJUS Z
		PA LANCASTER	M WGL-FM SV	VA RADFORD	WRAD-FM V
		PA SCRANTON	M WGB1-FM V C	VA PROSSER	RC KACA S Z
		SC SUMTER	S WMDM ZB	101.8	
		TX SINTON	R KMID SV U	AK SHEMYA	*AFR -FM S
		VA HAMPTON	M WVHR SV A		
		101.5 268 B/C		101.9 270 B/C	
		ON PETERBOROUGH	R CHEX-FM SV	BC SAVONA	M CFFMFM1
		PA RIMMICK	R GJBF-FM S	AL MONTGOMERY	K WHYH-FM SV I
		CA BAKERSFIELD	C KNEP-FM SV	AR JONESBORO	M KBTB-FM SV
		CA MERCED	M KJFS SV U	CA FRESNO	M KARM-FM SV C
		CA SAN DIEGO	G KAMB V	CA GLENDALE	S KUTE SV
		FL MIAMI	R KGB M SV U	CO COLORADO SPRINGS	M KXYT-FM E
		FL PENSACOLA	M WLYF SV	FL DAYTONA BEACH	M WNFJ-FM SV
		FL ST PETERSBURG	S WBDP-FM S ZM	FL FORT MYERS	K WHEW S
		GA BRUNSWICK	G WYNR-FM	IL SKOKIE	M WCLR SV
		GA MARIETTA	G WYKS SV	IL SPRINGFIELD	M WMEM SV A
		IL BLOOMINGTON	R WYBQ S I	IA WATERLOO	G WKNW-FM SV U
		IL CARBONDALE	R WYBQ S I	KY CENTRAL CITY	KR WNES-FM
		IN COLUMBUS	K WCI1-FM SV EY	LA MONROE	R KNDE-FM SV A
		IN SOUTH BEND	M WSBT-FM SV C	LA NEW ORLEANS	R WML -FM S
		IA WEST LAKE	M WSTP-FM SV	MA PORTLAND	K WPOR-FM V
		LA BATON ROUGE	M WNF-FM SV	MD BALTIMORE	M WLIF SV
		MO SPRINGFIELD	K WNK-FM SV E	MA FALMOUTH	M WSTB SV M
		NJ TRENTON	M KTR SV E	MI DETROIT	C WDET SV P
		NY PoughKEEPSIE	M WJH SV	MI TRAVERSE CITY	M KLOR SV
		NC RALEIGH	K WPD SV	NE LINCOLN	R WFMQ SV
		OH GALLIPOLIS	M WRAL SV	NV LAS VEGAS	R KFMS S A
		OH TOLEDO	M WJHF-FM	NY CHERRY VALLEY	G WJIV SV U
		OK LAWTON	M WJHR SV	NY NEW YORK	R WPIX-FM SV
		OR CORVALLIS	M WLR SV	NY GASTONIA	WGNCFM E
		PA PITTSBURGH	M KLAW S I	OK CLACKMINATI	R WRRO SV
		PA WAYNESBORO	MC KFLY-FM V	OK OKLAHOMA CITY	CM KFNB S
		RI PROVIDENCE	G WPT1-FM V	OR PORTLAND	R KINK SV
		TN JOHNSON CITY	K WAZ-FM SV Y	PA POTTSVILLE	MR WATY S M
		TX BROWNSWOOD	M WLK-WFM SV I	TX SAN ANTONIO	M KWTY SV
		TX TYLER	R WOUT S	UT DODD	M KOPD S U
		VA FREDERICKSBURG	M KXU S	WV LOGAN	RM WDV-FM V U
		VA SEATTLE	R WVA-FM Y	WV MORGANTOWN	M WAJR-FM SV
		WI MADISON	R WETA-FM SV A	WI WAUSAU	M WDEZ SV
			R W1BA-FM SV N	102.1 271 B/C	
		101.7 269 A		AT CALGARY	SV
		AR MENA	M KSKR	BC CHILLIWACK	F C CBUFFM1 V
		CA BIG BEAR LAKE	M KTDT-FM SV	ON BRAMPTON	CHIC-FM
		CA CARMEL	R KLRB SV	AK DECATUR	KR WDRM S A
		CA LIVERMORE	R KKIO S	AK ANCHORAGE	J KJZ2 S
		CA TRUCKEE	R KSM SV	CA OCEANSIDE	KUDE-FM SV
		CO FORT MORGAN	M KFTH-FM SV I	CA SAN FRANCISCO	C KDFC S
		CO NORTH PLATTSBURGH	M K29AB S	GA SAVANNAH	R WATY SV
		FL QUINCY	M KHN-FM	IL DANVILLE	M WMBJ SV C
		GA ALBANY	R WCV V A	KS HUTCHINSON	M KSKU SV
		GA THOMSON	R WTHD-FM V N	MA SPRINGFIELD	R WAQY S A
		GA WARNER ROBINS	R WRBN-FM	MI KALAMAZOO	C WMMK SV P
		IL EMMETT	M KMFE S E	MO KANSAS CITY	R KYYS SV
		IL DIXON	K W1XN-FM M	NC REIDSVILLE	G WMM0 SV
		IL ROBINSON	M W1XP-FM V	OH CLEVELAND	M W00K SV I
		IN ELWOOD	M W1AY-FM V	OH LIMA	KM W1MA-FM E
			M W1P S M	PA DU BOIS	K WCED-FM V

PA PHILADELPHIA	R W100 SV	MO ST LOUIS	M KEZK SV	MS COLUMBUS	M WJWF SV N
TN SEVIERVILLE	WSEV-FMS	NY BUFFALO	R WBEW-FMS	MS OCEAN SPRINGS	G WDSM V
TX CLEAR LAKE CITY	R KLVX SV	NC HENDERSONVILLE	K WKIT V	MO CARTHERSVILLE	M KCRV-FM V
TX EL PASO	R KLOZ SV	OH ZANESVILLE	M WHIZ-FM V	MT HELENA	M KCAP-FM V
TX FORT WORTH	R RFWD SV	PA PITTSBURGH	R WWOE SV	AMN LAS CRUCES	M KASK V
VA RICHMOND	R WQXL SV	PA READING	M WRFY SV	NY ALBANY	M WHRL SV A
VA WENATCHEE	M KPO -FMS V	SC CHARLESTON	R WKTM SV	NY NEWBURGH	M WFMN SV
WI MILWAUKEE	GS WAWA-FM	TX HILLSBORO	M KMBR-FM	NY ONEONTA	M WQNT SV A
		VA WINCHESTER	R WCFG SV	NC DUNN	M WDTI SV
102.3 272 A		WA SEATTLE	P KZOK SV	OH NAPOLEON	M MNWH SV E
		WI MADISON	G WNNC SV U	OR CHEMULT	M K276AE SV
NB SAINT JOHN	CBZF SV			OR ROSEBURG	M KR5B SV E
AL OPP	WAMI-FM V	102.7 274 B/C		PA INDIANA	M WDMU V
AR BRINKLEY	M KBRI-FM V	BC VANCOUVER		PA STATE COLLEGE	M WKLR SV
AR DAPDANELLE	K KKKK	NS HALIFAX		SC FLORENCE	M WSTN S A
CA APPLE VALLEY	RM KAVR-FM	PO SHERBROOKE	M CHLT-FMS V	SC HAMPTON	M WJBW M
CA COMPTON	J KJLH SV U	CA FRESNO	M KKNU SV	SD MADISON	M KJAM-FM V U
CO DURANGO	M K272AC SV	CA LOS ANGELES	R RKDJ SV Y	TX MULESHOE	M KMUL-FM
CO EAGLE	M K272AB SV	CO MANITOU SPRINGS	R KIIQ-FMSV	VA CULPEPER	M WCUL SV
CO LOVELAND	M K272AD-FMSV	FL MILTN	KM W8XM SV I	WA EVERETT	M K276AC S M
FL DUNNELLON	M WTRS-FMSV	FL POMPANO BEACH	S WCKO SV Z	WA PULLAYUP	M K276AB S M
FL MELBOURNE	K WYRL SV	IL OAK PARK	SJ W8MX SV	WA SHELTON	M K276AD S M
GA AUGUSTA	K WGUS-FMSV	IN TERRE HAUTE	K WFFR V A	WV PARKERSBURG	K WKYG-FMS I
GA BUFORD	G WGO V	MO BALTIMORE	SCAQO-FMSV		
GA MILLEDGEVILLE	M WVG-FMS	MI MOUNT CLEMENS	RM WBRB-FM V I	103.3 277 B/C	
GA ROME	MR WRGA-FMSV M	NE LINCOLN	M KHKS SV	ON OTTAWA	C BDO -FMSV
ID PRESTON	M K272AA SV	NY NEW YORK	R WHEW-FMSV	AL MONTGOMERY	M WMO SV
IL CRETE	MR WTAS SV	NC WILMINGTON	M WAAY SV	CA MODESTO	M KBEE-FMS U
IL ELDRADO	WKS1 V	OH CINCINNATI	R WBEW SV	CA SANTA BARBARA	M KRUZ SV E
IL ROGHELLA	WRHL-FM V	OH SANDUSKY	MR WLEC-FM M	CA UKIAH	RM KKTU SV
IL WAUKEGAN	K WFEA V	OK OKLAHOMA CITY	R KAFG SV	FL BRADENTON	M WDUV SV I
IN LOGANSPORT	MR W5AL-FM V	PA WILLIAMSPORT	RM WRAK-FM N	GA ATLANTA	M WPLD-FM V
IN WART INSVILLE	K WCBK-FM V M	TN MEMPHIS	M WREC-FMSV	GA WAYCROSS	M WALO-FMSV A
KY BEATTYVILLE	G WLUC V	TX SAN ANTONIO	R KTFM SV	IN INDIANAPOLIS	M WKTZ SV
KY BENTON	K WCBL-FM	VA RICHLAND	MR KORD-FMS	IA SIOUX CITY	G KTFC
KY CYNTHIANA	K WYCN-FM	WV CHARLESTON	M WTDI	KS HAYS	KR KJLS SV
KY GRAYSON	WGQH-FM V	WI SURING	G WRVM SV	LA HAMMOND	R WTGI SV
KY LOUISVILLE	R WLSR S A			MA BOSTON	R WEEI-FMSV C
KY MUMFORDVILLE	WLOC-FM	102.9 275 B/C		MI BATTLE CREEK	M WFR SV A
MO BETHSDA	R WHSF S U	PO LA FOCATIERE	CHGB-FM	MN DULUTH	M WTH SV
MN ST PAUL	M KEFY-FMSV	AR HARRISON	R KHQZ-FMSV A	MN FERGUS FALLS	M KBRF-FMSV M
MS ELLISVILLE	KG WBSJ SV	CA KECKELEY	M KRE M SV	MO KANSAS CITY	SJ KRPS SV Z
MS GULFPORT	S WTAM	CA SAN DIEGO	M KZL SV	MO ST LOUIS	M KMOK-FMSV
MO CANTON	K KQCA	CT HARTFORD	R WDRG-FMSV	NJ PRINCETON	R RPB SV A
MO DEXTER	M KDEX-FMS	FL JACKSONVILLE	R WIVY-FMSV	NY BUFFALO	R WYSL-FMSV
MO WAYNESVILLE	K KYSD S M	GA COLUMBUS	M WRBL-FMS	OH CLEVELAND	G*WCRF SV U
NV HAWTHORNE	M K272AE SV	IL OCATUR	M W5OY-FMS	OK TULSA	SJ KML S Z
NH CONCORD	M WKXL-FM V	IA CEDAR RAPIDS	K KICR SV	PA YORK	R W5BA-FMSV
NJ CAPE MAY	G WRIO V U	KS HUTCHINSON	K KWBW-FMS	TN NASHVILLE	R WKDA-FMSV
NJ FRANKLIN	KR WSJ5 VUM	ME PORTLAND	M WGAN-FM V	TX NACOGDOCHES	M KJCS S Y
NM ESPANOLA	K BBSO V	MO CUMBERLAND	R WUCM-FMS	TX SINTON	K KOUL SV
NY BABYLON	R WBAB-FMSV	MI ANN ARBOR	R WRNZ S ZM	TX WICHITA FALLS	M KNTD SV
NY CANANDAIGUA	RM WCGR-FM V E	MI GRAND RAPIDS	MG WFRU-FMSV	VA DANVILLE	M WAGS V
NY SARATOGA SPRINGS	M WKAJ-FM	MN MINNEAPOLIS	R WCCO-FMSV	VA TASLEY	MK WESR-FM
NY WAVERLY	M WAVR V	MS JACKSON	P WZZ SV	WV HUNTINGTON	M WHEZ SV
NC GOLDSBORO	SG WQKN SV Z	MO OF THE GIRARDEAU	M KHP SV	WI WISCONSIN RAPIDS	M WWRW SV C
NC LUMBERTON	M WJSK V	NY MARSHALL	M KMFJ SV		
NC ROADNOCK RAPIDS	WPTH V	NY SYRACUSE	G WWHR SV	103.5 278 B/C	
OH GALLON	WQLX	NC HICKORY	M WHKY-FMS A	BC VANCOUVER	M CHQM-FMSV
OH HOLLAND	G WPOS S	OH SPRINGFIELD	MR WBLV-FMSV	CA LOS ANGELES	M KDST SV
OH WILMINGTON	WDMK V	PA PHILADELPHIA	M WPEW-FM V	CO DENVER	R KOAO SV N
OK DUNCAN	K KRHO-FM V	PA SHARON	R WYFM SV A	DC WASHINGTON	C WGM5-FMSV
OK EUFALA	K KCES	TN SHELBYVILLE	R WHAL-FM	FL FORT LAUDERDALE	R WSHE SV
PA CARLISLE	K WHYL-FM V M	TX DALLAS	G KDTX	IL CHICAGO	R WFRY SV
PA MC KEAN	R W4DI V	TX HOUSTON	M KQUE SV	MI DETROIT	G WNUZ SV
SC PAGELAND	M W4DI V	VA NORFOLK	R W0VI SV	MI TRAVERSE CITY	MK WTCM-FMSV N
SD MITCHELL	M KH1I V	VA CENTRALIA	K KELA-FM	MN WANKATO	K KY5M-FM N
SD VERMILION	M WRVF SV	WI MILWAUKEE	K WBCS SV	MS NEW ALBANY	WNAU-FMS
TN CARTHAGE	WRKM-FM V	WV LARAMIE	K TIOZ SV	NY LAKE SUCCESS	M WTFM SV U
TN DICKSON	WDXN-FM			OH HAMILTON	R WYCH V
TN HUMBOLDT	K WIRJ-FM V	103.1 276 A		OH STEUBENVILLE	R WRKY SV
TX ALICE	M KBIC V	PE CHARLOTTETOWN	CBC -FM	SC CHARLESTON	K WEZL SV A
TX JASPER	K KTXJ-FM U	AR EL DCRADO	M KEZU SV N	TN KINGXVILLE	R WBIR-FMS A
TX VERNON	KVWC-FM	AR HELENA	K KCRI SV	UT SALT LAKE CITY	R KR5P-FMSV M
VT SAINT ALBANS	P WSR-FM	CA CATHEDRAL CITY	M KWXY-FMSV		
WV HARRISON	K WOLO-FMSV	CA NEWPORT BEACH	M KOCH SV	103.7 279 B/C	
WV WESTON	ME W4AW-FM V	CA SANTA MONICA	M KRSF SV	NB GRAND MANAN	CBZA
WI BERLIN	K WISS-FM V	CA S LAKE TAHOE	M KTHO-FMSV	AL GADSDEN	M WREN SV
WI TWO RIVERS	WTOC-FM	CO NATHROP	M K276AA SV U	AR LITTLE ROCK	R KKXK SV
WI VIROQUA	M WGRM SV	FL DE FUNIAK SPRS	P W0UH V	CA SAN DIEGO	K KOZN SV
		FL OKEECHOBEE	K WLWC	CA SAN FRANCISCO	R KSFX SV A
102.5 273 B/C		FL WINTER PARK	M WLOO SV	FL GAINESVILLE	MC WRUF-FMS
ON OTTAWA	F CBFJ SV	GA AUGUSTA	MR WZZ SV A	IL SPRINGFIELD	R WDRB SV
AL JASPER	WVWB-FM V	IL HIGHLAND PARK	R WVXX-FM V	IN BLOOMINGTON	C*WFIU VPU
AZ PHOENIX	K KNIX S A	IL LAWRENCEVILLE	K WAKO-FM V	IA ATLANTIC	M KJAN-FMSVUM
AR TEXARKANA	M KOSY-FMS	IL PONTIAC	M WDPK-FM V	IA DAVENPORT	R KIK S
CA SALINAS	M K5B V	IL ROCKTON	M WRCC SV	KS WICHITA	R KEYN S
CA SANTA MARIA	KS M5-FMS	IN HUNTINGTON	M WHLT-FM M	KY MURRAY	M WAAW S A
CA OODYS	ME K5F SV	IN SOUTH BEND	G WME SV A	MO HAVRE DE GRACE	G WHGD M
FL SARASOTA	R K5SR SV	KS MARYSVILLE	M KNDY-FM V	MS HATTIESBURG	MC WHER S N
GA WAYCROSS	M W4YX-FMSV	KY ELKHORN CITY	WVCL V	MO LEBANON	K KJEL-FM V
IN NEW CASTLE	W WOH SV	KY GEORGETOWN	K W4XU-FM V	NH BERLIN	R WKLO
IA DES MOINES	F KRND SV	KY HENDERSON	W3IC	NH KEENE	R WNBK SV C
LA OTON FOUZE	MR W4MF SV	KY MANCHESTER	M WXL-FM V	NJ ATLANTIC CITY	M WMOG SV
MA WALTHAM	C WCRB-FMSV	KY ST MATTHEWS	ME W5TH SV U	NJ NEWTON	M WIXL A
MI 3AY CITY	M WGER SV	MI LADUE	M WTM-FM	NY ITHACA	G WEIV S A
MO WILLIAMS	R KOIC SV	WV PRESTON	K KFIL-FM V	NC CHARLOTTE	K W5OC FMSV I
WV JOPLIN	G KPCG V				

NY NEW YORK	J WRVR \$V	MH VIRGINIA	M WRN \$	FL MIAMI	K WIGL \$V
OH HILLSBORO	K WSRW-FM	MS GULFPORT	M WRQA-FMS	IL CHICAGO	M WNUS-FMSV M
OR LAKE OSWEGO	SJ KOIV \$V	MS LOUISVILLE	K WLSM-FMSV	IN TERRE HAUTE	R WBOO \$ Y
PA BEAVER FALLS	M WWSK \$V	MO EL DORADO SPRGS	KESN-FM	ME LEWISTON	R WBLM \$V
PA ELIZABETHTOWN	M WDDC-FM V	MT ROUNDUP	MG K296AD \$	MI DETROIT	S WGRV \$V Z
SC ORANGEBURG	SR WDXI-FMS	NH EXETER	M WKRR-FM V	MS HAGEE	KM WSJC-FMSV U
VA MANASSAS	M WEZR \$V	NJ LONG BRANCH	M WRLB \$	NY NEW YORK	S WALS SVZB

106.9 295 B/C

AF ST. JOHN'S	\$V	NC CLINTON	WRZ-FM	TX SAN ANTONIO	K KBUC-FMSV I
AL BIRMINGHAM	P WERC-FMSV	NC DURHAM	RC W0BS \$V	VA EXMORE	RM WEXM-FM V
CA SAN FRANCISCO	M KMPX \$	NC SOUTHERN PINES	M W10Z \$	VA WHEELING	M WTRF \$V N
CT HARTFORD	P WCCC-FMS	OH CLEVELLLE	MR WRE-FM V	WI NELLVILLE	KM WCCN-FM M
IL PEORIA	M WSWT \$V	OH DELPHOS	RM W00H \$V		
IN MARION	M WMRI \$V	OH TROUTON	K W10T \$		
KS TOPEKA	RJ KTKP \$V	OH MILFORD	M WLYK \$V		
KY LOUISVILLE	M WVEZ \$V	OH DURANT	M KSED-FM		
MO HAGERSTOWN	MR MARK-FM V	PA GREENSBURG	K WKDU \$		
MI MUSKOGON	K WMUS-FM V	PA GREENVILLE	M WGRF-FM		
MN ROCHESTER	MR KR0C-FMS	PA SCRANTON	M WEZX \$V		
MO JEFFERSON CITY	R KJFF \$V	PA MIDDLETOWN	M W0TB \$V		
NV RENO	M KRND \$V	SC LANCASTER	WPJZ		
NJ CAMDEN	G WKDN	SC MULLINS	WCIG V		
NY AUBURN	M WRXL V	TX COLEMAN	KSTA-FMSV		
NC BLACK MOUNTAIN	G WMIT \$V	TX WACO	M KKBZ \$V		
OH CANTON	M WHLO \$	UT BRIGHAM CITY	M KBUH-FMSV		
OH MARION	M WMRN-FMSV	UT HEBER	K K296AF \$		
OK CLINTON	MK W0OE-FMSV	UT OAK CITY	M K296AB \$		
OK MUSKOGEE	MC KMMH \$	UT RICHFIELD	M K296AA \$		
TN MC KENZIE	KG WKA 3 A	UT RURAL WAYNE CTY.	M K296AA \$		
TX CONROE	R KNRO \$V	VT BARRE	RM W0RK \$V		
WA BREMERTON	KC KR90-FMS	VA PULASKI	WPUV-FM		

107.1 296 A

BC INVERMERE		VA OAK RIVER	M W00V-FM	VA WASHINGTON	M WEEK-FM
AZ APACHE JUNCTION	KSTM V	VA OAK RIVER	K K296AE \$	VA WASHINGTON	M WEEK-FM
AR BERRYVILLE	KKAM V	WI NEW RICHMOND	M W1KK-FM V	VA WASHINGTON	M WEEK-FM
AR TEXARKANA	S KADU-FMS	WI ONCONTO	KM W0CO-FM V	VA WASHINGTON	M WEEK-FM
CA ARCADIA	M KMAX V	WI PLATTEVILLE	M WSWW-FMSV	VA WASHINGTON	M WEEK-FM
CA SEASIDE	GSKZEN \$V Z	WI WISCONSIN DELLS	MR WNNO-FMSV	VA WASHINGTON	M WEEK-FM
FL MELBOURNE	M WTAI-FMS A	WY LYMAN	K K296AG \$	VA WASHINGTON	M WEEK-FM

107.3 297 B/C

GA CLAXTON	RM WCLA-FM V	AL FLORENCE	R W0LT \$	PA CHICOUTIMI	E CBJE \$V
GA GORDON	WK0G-FM V	CA STOCKTON	ER KSTN-FM	AR JONESBORO	M KFIN \$V
GA ROCKHART	KG WZOT \$V A	DC WASHINGTON	MR WMAI-FMSV	AR MAGNOLIA	S KFMV \$
GA THOMASVILLE	S WTFU \$V B	FL JACKSONVILLE	M W0BA-FMSV	CA BAKERSFIELD	K KUZZ-FMSV
IL PLANO	M WSPY V	FL ST PETERSBURG	R W0G0 \$	CA SACRAMENTO	MR KKDA \$V A
IL VANDALIA	R W0G0 \$V Y	GA COLUMBUS	K W00D \$V	CA SAN CLEMENTE	M KAPX \$V A
IN BOONVILLE	M W0NL-FM M	IL MARION	KR WTRF-FM V	CT FORT COLLINS	KCOL-FM V
IN DANVILLE	WGRT V	IN GREENSBURG	M WRSW-FMSV	CT WESTPORT	M WDJF \$V U
IN LOWELL	M W0LCL \$V	IN WARSAW	M KBUR-FMSV	FL PANAMA CITY	RM WPFM \$V E
IA AMES	R KCCO \$V U	IA BURLINGTON	M KARD \$V	FL WEST PALM BEACH	K WIRK-FMSV A
IA DENISON	MR K0SN-FM V	MA W0CESTER	R WAAF \$V A	GA MACON	M W0UR \$V
KY CORBIN	M WCTT-FMS	M WPLB-FM V	M W0LF-FM V	IL AURORA	M W0UR \$V
KY DANVILLE	M W0MGE	NE LINCOLN	M KLIN-FMSV	IN INDIANAPOLIS	M WIFE-FMS
KY HINDMAN	M W0CB-FM V	NY UTICA	PK W20M \$	IA WATERLOO	M KFMW \$V U
LA HAMMOND	M W0F0-FMS	OH ELYRIA	M W0BEA \$V	KY FORT CAMPBELL	R W0BD-FMS V
LA HOUMA	K K0CIL \$V	OK POTEAU	K KINS V	MD ANNAPOLIS	G WFSI \$V
LA OPELOUSAS	KM KSL0-FMS	SC ANDERSON	R W0ANS-FMSV	MD MEDFORD	M W0EL-FMSV
LA RUSTON	M KR0S-FMS	TN LEBANON	M W0C0-FMSV	MI FLINT	M W0MZ \$V
MI ANN ARBOR	M W0PAG-FM V	TX LAKE JACKSON	M KGGI \$	MI ANOKA	C T0WN \$V
MI ISHPeming	WM0T V	WA YAKIMA	R KFFM \$V	MS POPLARVILLE	M WRPM-FM
MI PORT HURON	M W0HLS-FMSV	WI FORT ATKINSON	M W0EAF-FMSV	NY SYRACUSE	C W0ND \$
MI SAGINAW	S W0WS \$V E			NC CHARLOTTE	M W0BT-FMSV
MI ST JOSEPH	K W1RK \$V			OH CLEVELAND	K W0MT \$V M
MN FOSSTON	M K0EH-FM V			DR ALBANY	M K0PE \$V M
MN HUTCHINSON	M W0KZ-FMSV			PA PITTSBURGH	K W0EP-FMS I

107.5 298 B/C

(Continued from page 76.)

NICARAGUA

MANAGUA	97.9 YNW -FM	300
	98.9 YNEP \$	1000
	102.9 YND -FM	1000
	104.7 YNAV-FM	1000
	105.7 YNV-FM	1000
	106.7 YNDW-FM	1000

COSTA RICA

SAN JOSE	97.9 TIOS-FM	1000
	98.7 TILX-FM	1000
	100.7 TIMILFM	5000
	103.5 TISRBFM	500

PANAMA

PANAMA CITY

	104.5 HOS21FM	6000
	105.1 H0X44FM	6000
	106.7 H0H94FM	6000
	107.9 H0V28 V	3000

GREENLAND

G0DTHAB

	97.2 0X1 -FM	250
--	--------------	-----

The Radio Station of the Virginia Cultural Foundation

WTGM 89.5 FM

P.O. BOX 3311 NORFOLK, VA. 23514

wcrb

KLFM

STEREO - AMES - AT 101 ON YOUR FM DIAL

P.O. Box 1647 - AMES, IOWA 50010



/m102.5

Charles River Broadcasting Co. / Boston, MA 02154 / Stereo Concert Station

WDDM-FM

"The Soul Sound for a Sound Soul"

P. O. Drawer 38

Sumter, South Carolina 29150.

APPENDIX

FM GROWTH INDICES

Year	Commercial FM Stations	Educational FM Stations	FM Stereo Stations
1949	737	34	
1950	691	62	
1951	649	83	
1952	629	92	
1953	580	106	
1954	553	117	
1955	540	124	
1956	530	126	
1957	530	135	
1958	548	147	
1959	622	154	
1960	741	165	
1961	889	186	
1962	1,012	201	
1963	1,120	221	239
1964	1,181	243	279
1965	1,343	262	350
1966	1,515	291	477
1967	1,708	318	610
1968	1,850	348	731
1969	2,018	375	787
1970	2,126	416	1,014
1971	2,250	461	1,353
1972	2,352	521	1,480
1973	2,429	584	1,756
1974	2,547	684	1,958

Source: FCC annual reports for station authorization information; FM Atlas for stereo station information.

U. S. Radio Market, by Category of Set

(add 000 units)

Home Radios					Auto Radios				
YEAR	TOTAL	AM	FM/AM-FM	% FM	YEAR	TOTAL	AM	FM/AM-FM	% FM
1960	18,031	16,983	1,048	5.8					
1961	23,654	22,338	1,316	5.6					
1962	24,781	22,802	1,979	7.9					
1963	23,602	20,689	2,913	12.3					
1964	23,558	19,546	4,012	17.0	1964	8,313	8,002	311	3.7
1965	31,689	25,988	5,701	18.0	1965	10,037	9,401	636	6.3
1966	34,779	24,112	10,667	30.7	1966	9,394	8,741	653	6.9
1967	31,684	20,033	11,651	36.8	1967	9,527	8,586	941	9.9
1968	34,322	18,375	15,947	46.5	1968	12,510	11,141	1,369	10.9
1969	39,414	18,509	20,905	53.0	1969	11,939	10,262	1,677	14.0
1970	34,048	14,153	19,895	58.4	1970	10,378	8,941	1,437	13.8
1971	34,105	13,912	20,193	59.2	1971	13,505	10,891	2,614	19.4
1972	42,149	18,039	24,110	57.2	1972	13,161	10,042	3,119	23.7
1973	37,652	17,173	20,479	54.3	1973	12,546	9,001	3,545	28.2

Includes U. S. - produced and imported sets (both domestic label and other imports).

Source: Electronic Industries Association

CHANNEL 6 TV STATIONS

It's not radio, but do you know that television channel 6 stations can be heard on FM radios? As the result of a suggestion by an FM Atlas reader, this listing is presented for the benefit of the FM - equipped traveler who may wish to tune in the audio portion of channel 6 TV stations. Television audio utilizes frequency modulation, and channel 6 sound is received on FM radios just below the regular FM band (at 87.75 MHz). Television polarization is horizontal, and the audio power of a TV station ranges between 10 and 20 percent of its video power. If listening to television appeals to you, or if you're traveling through one of the few areas of the continent having a high-powered channel 6 station but little FM service, give 87.75 on the dial a try.

UNITED STATES

Location	Call	Network	Video ERP*	Audio ERP*	HAAT*
AL Birmingham	WBRC-TV	ABC	100.0	20.0	1120
AZ Tucson	KUAT	PBS	35.5	3.5	3630
CA Eureka	KVIQ	ABC, NBC	100.0	16.0	1740
CA Sacramento	KVIE	PBS	55.0	11.0	1020
CA San Luis Obispo	KSBY-TV	NBC	100.0	12.0	1570
CO Denver	KRMA	PBS	100.0	15.1	885
CO Durango	KREZ	ABC, CBS, NBC	3.1	1.9	460
FL Miami	WCIX	NBC	100.0	13.2	990
FL Orlando	WDBO-TV	CBS	85.1	17.0	1460
GA Augusta	WJBF	ABC	100.0	20.0	1375
GA Thomasville (-Tallahassee FL)					
	WCTV	ABC, CBS	100.0	19.5	1025
ID Nampa	KITC		65.0	12.3	2600
IO Pocutello	KPTO		100.0	17.3	1420
IN Indianapolis	WRTV	NBC	100.0	20.0	990
IA Davenport	KCC-TV	NBC	100.0	15.1	940
KS Ensign (Dodge City area)					
	KTVC	CBS	100.0	10.0	720
KY Paducah	WPSD	NBC	100.0	13.8	1600
LA New Orleans	WDSU-TV	NBC	100.0	20.0	930
LA Shreveport (-Texarkana TX)					
	KTAL	NBC	100.0	10.0	1580
ME Portland	WCSH-TV	NBC	100.0	20.0	2000
MA New Bedford (-Providence RI)					
	WTEV	ABC	100.0	20.0	940
MI Alpena	WCML	PBS	100.0	20.0	1300
MI Lansing	WJIM-TV	CBS	100.0	20.0	1000
MI Marquette	WLUC	CBS, ABC	100.0	20.0	785
MN Austin	KAJ5-TV	ABC	100.0	10.0	1030
MS Greenwood	WAB6-TV	ABC	100.0	14.7	1090
MO Sedalia	KMOS	CBS	16.4	3.3	360
MT Butte	KTVM	ABC, NBC	100.0	12.6	1935
NE Hayes Center (McCook area)					
	KHPL	ABC	100.0	11.2	710
NE Omaha	WOW-TV	CBS	100.0	20.0	1380
NM Carlsbad	KAVE-TV	ABC	26.0	5.2	1200
NY Schenectady (-Albany)					
	WRGB	NBC	93.0	11.0	1020
NC Wilmington	WECT	NBC	100.0	10.0	1940
ND Fargo	WDAY-TV	NBC	100.0	20.0	1150
OH Columbus	WTVN-TV	ABC	100.0	10.0	570
OK Tulsa	KOTV	CBS	100.0	20.0	1325
OR Portland	KOIN-TV	CBS	100.0	15.1	1760
PA Johnstown	WJAC-TV	NBC	70.8	10.6	1120
PA Philadelphia	WPVI	ABC	75.0	15.0	1095
SD Reliance (Winner area)					
	KPLO	CBS	100.0	20.0	1115
TN Knoxville	WATE	NBC	100.0	15.0	995
TX Beaumont	KFDM	NBC	100.0	20.0	960
TX Corpus Christi	KRIS	NBC	100.0	20.0	655
TX Temple-Waco	KCEN	ABC, NBC	100.0	14.0	830

Location	Call	Network	Video ERP*	Audio ERP*	HAAT*
TX Wichita Falls	KAUZ	CBS	100.0	20.0	1025
VA Richmond	WTVR-TV	CBS	100.0	15.1	840
WA Spokane	KHQ-TV	NBC	87.0	17.4	2150
WV Bluefield	WHIS-TV	NBC	50.0	6.0	1225
WI Milwaukee	WITI	ABC	100.0	10.0	1046
WI Superior (-Duluth MN)					
	KBJR	NBC	100.0	20.0	1010
PR San Juan	WIPR-TV	PBS	54.0	5.4	2860

CANADA

Location	Call	Network	Video ERP*	Audio ERP*	HAAT*
AT Bonnyville	CBFXT	CBC-French	67.0		
AT Medicine Hat	CHAT-TV	CBC	5.7	3.0	345
AT Red Deer	CKRD-TV	CBC	13.2	6.6	714
BC Kamloops	CHKM	CTV	4.0	1.0	535
BC Prince Rupert	CFTK-TV-1	CBC	.5	.2	1870
BC Victoria	CHEK	CBC	100.0	50.0	1555
MB Winnipeg	CBWT	CBC	100.0	12.0	1027
NB Bon Accord	CHSJ-TV-1	CBC	54.7	27.3	1088
NF St. Andrews	CBYT-5	CBC	.5	.1	115
NF St. Anthony	CBNAT-4	CBC	6.5	.7	334
NF St. John's	CJOH-TV	CTV	62.0	33.0	594
NS Caledonia	CJCH-TV-1	CTV	51.5	10.3	635
NS Inverness	CJCB-TV-1	CBC	9.4	4.7	1017
ON Deseronto	CJOH-6	CTV	55.5	9.7	670
ON Ottawa	CKGN-TV-6	Global	12.60		629
ON Paris	CKGN	Global	100.0		951
ON Timmins	CFCL-TV	CBC	100.0	10.0	557
PQ Chicoutimi	CJPM	French	61.0	6.7	850
PQ Matane	CBGAT-6	CBC-French	.4	.1	134
PQ Montreal	CBMT	CBC	100.0	15.0	805
SA North Battleford	CFQC-TV-2	CTV	5.6	1.1	
SA Willow Bunch	CKCK-TV-2	CTV	9.0	1.8	864
SA Wynyard	CHSS	CBC	11.0	1.8	614
NW Inuvik	CHAKT	CBC	3.0	.3	394
YT Whitehorse	CFWH-TV	CBC	.3	.1	1246

MEXICO

Guadalajara, Jal.	XEHL-TV	81.8		
Hermosillo, Son.	XEWH-TV	1.6		
Monterrey, N. L.	XET-TV	80.0		
Tijuana, B. C. N. (-San Diego CA, U. S. A.)	XETV	100.0		

CUBA

Location	Former Call	Video ERP*	Audio ERP*	HAAT*
Canaguey	CMJL-TV		56.2	
Havana	CMQ-TV		125.0	

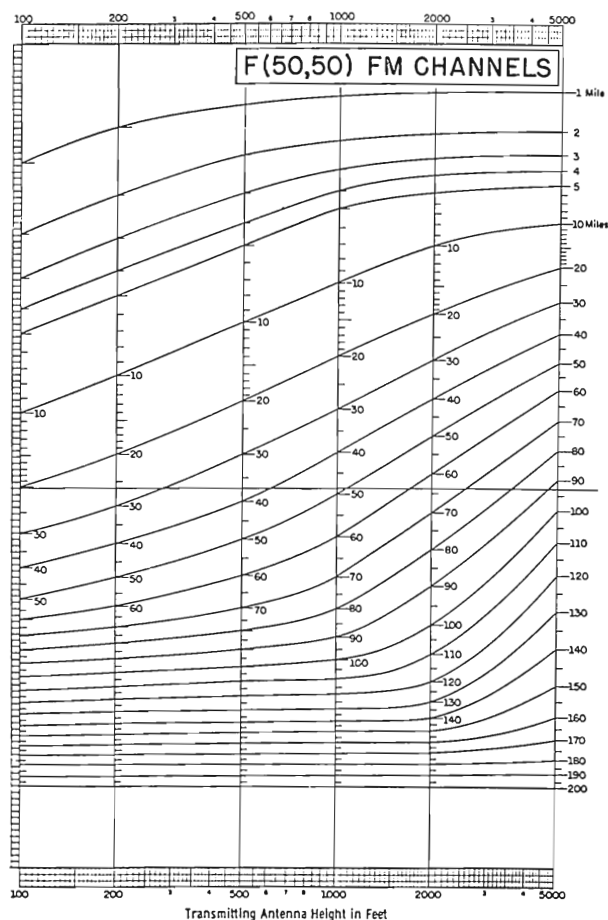
*ERP = Effective radiated power in kilowatts [1 kw=1000 w].
*HAAT = Antenna height above average terrain in feet.

Not listed are several one-watt TV translators in the United States and low power relay stations of Canada operating on channel 6.

APPENDIX A

HOW TO COMPUTE FM COVERAGES

In order to calculate FM signal coverages for different powers of stations at various antenna heights, it is necessary to utilize FCC Figure 1 with its sliding scale. This scale should be cut away from the page, taking care to trim closely along its vertical edges. Antenna heights of the stations are located along the horizontal axis of the chart. Effective radiated powers and signal intensities are read along the sliding scale. Let's take WAPI-FM 94.5 Birmingham AL as our example. Its antenna height is 980 feet. Place the right edge of the sliding scale at 980' on the chart. WAPI-FM's radiated power is 100000 watts, or 100 kilowatts. Move the sliding scale up or down until the 100 kw point on its left side ("power radiated" column) lines up with the center line of the chart. Check to see that the sliding scale is still at 980' (or just shy of 1000'). Mileages are represented by the curving lines on the chart — and are read at the point where the lines cross the right hand edge of the sliding scale. Thus, we can read WAPI-FM's 50 microvolt, or secondary coverage, as 96 miles; its 250 microvolt coverage as 66 miles; and its primary coverage area, 1000 microvolts, as 48 miles. In this manner, most of the mileage figures given in the Station Directory can be checked by the reader, or station coverages at signal intensities other than 50 microvolts/meter can be computed.



Sliding Scale for use with Figure 1, § 3.333.

FM CHANNELS
ESTIMATED FIELD STRENGTH EXCEEDED AT 50 PERCENT OF THE POTENTIAL
RECEIVER LOCATIONS FOR AT LEAST 50 PERCENT OF THE TIME
AT A RECEIVING ANTENNA HEIGHT OF 30 FEET

CAFM STATIONS

In many communities there is an alternative form of radio available to subscribers to the local CATV system, who have their radios connected to the cable. Cable radio is said to offer a number of advantages, including freedom from FCC regulation, with individuals, colleges, and community groups finding this form of operation an enticing alternative to getting on the air with a licensed station. Cable stations can operate commercially, noncommercially, full- or part-time, in stereo or monaurally, and on even frequencies [such as 90.4 or 108.0 mHz] or odd frequencies [like 93.5 or 107.5 mHz].

Listed here are all the cable-originated stations using a known frequency in the FM band, as well as a few that are distributed as audio on TV channels. A few additional systems distribute "carrier current" AM stations. Since the FCC does not license any of these operations, "call letters" given below are unofficial. Special thanks to the Intercollegiate Broadcasting System, Cupertino CA, for this list and information.

CA Eureka KVIO
 CA Sacramento KVIE
 CA San Luis Obispo KSBY-T
 CO Denver KRMA
 CO Durango KREZ
 FL Miami WCIX
 FL Orlando WDBO-T
 GA Augusta WJBF
 GA Thomasville (-Tallahassee) WCTV
 ID Nampa KITC
 ID Pocatello KPFO
 IN Indianapolis WRTV
 IA Davenport KOC-TV
 KS Ensign (Dodge City area) KTVG
 KY Paducah WPSD
 LA New Orleans WDSU-T
 LA Shreveport (-Texarkana) KTAL
 ME Portland WCSH-T
 MA New Bedford (-Providence) WTEV
 MI Alpena WCML
 MI Lansing WJIM-T
 MI Marquette WLUC
 MN Austin KAUS-T
 MS Greenwood WABG-T
 MO Sedalia KMOS
 MT Butte KTVM
 NE Hayes Center (McCook area) KHPL
 NE Omaha WOW-TA
 NM Carlsbad KAVE-T
 NY Schoenectady (-Albany) WRGB
 NC Wilmington WECT
 ND Fargo WDAY-T
 OH Columbus WTVN-T
 OK Tulsa KOTV
 OR Portland KOIN-T
 PA Johnstown WJAC-T
 PA Philadelphia WPVI
 SD Reliance (Winner area) KPLO
 TN Knoxville WATE
 TX Beaumont KFOG
 TX Corpus Christi KRIS
 TX Temple-Waco KCEN

Arkansas

Siloam Springs - John Brown U. KJBU Ch. 4 sound

California

Bakersfield - Community College - KBCC 94.9
 Chico - CA State U./Chico - KCSC 97.0
 Kern County (near Bakersfield) KBCC 105.9
 La Jolla - U. of CA/San Diego KSDT 105.0
 Los Angeles CABL 108.0 \$, commercial, rock
 Malibu - Pepperdine U. at Malibu KMBU 88.5
 Menhall CCIA 105.4 \$, commercial
 Palos Verdes - community - CPVR 95.9 \$
 San Diego - CA State U./San Diego KCR 98.9
 San Francisco - U. of San Fran. KUSF 94.5
 - CA State U./S.F. KSFS 100.7 \$
 San Jose - U. of Santa Clara - CAIN 91.1 \$

Illinois

Carbondale - S. IL U. - WIDB 104.1
 Dekalb - N. IL U. - WKDI 93.5

Indiana

Bloomington - Indiana U. - WQAX 100.3 \$

Iowa

Dubuque - U. of Dubuque - WGVU 96.5

Missouri

Fulton - Wm. Woods College WWC-FM 105.7

New York

Alfred - S.U.N.Y. at Alfred WVAI 89.9
 Dunkirk - S.U.N.Y. at Fredonia WCVF 90.5
 New Paltz - S.U.N.Y. at New Paltz WNPC 91.9
 Ch. 8 sound [on Teletpromter System]
 Oneonta - S.U.N.Y. at Oneonta WONY 106.3
 Oswego - Oswego State - WOGR Ch. 6 sound and 87.75 on FM radios
 Potsdam - S.U.N.Y. at Potsdam - WNTC (also serves Norwood, Canton, Norfolk and Raymondville NY) 89.9
 St. Bonaventure (Olean) - St. Bonaventure College - WOFM Ch. 10 sound

Ohio

Akron - U. of Akron WRHA Ch. 12 sound
 Athens - Ohio U. - ACRN 99.3

Pennsylvania

Bethlehem - Lehigh U. "WLVN" 89.3 \$
 " " " WLRN 89.7
 - Moravian Col. WRMC 94.1
 Clarion - Clarion State College - WCCB 90.0
 Huntingdon - Juniata College - WJC 108.0

Virginia

Charlottesville - U. of VA - WUVA 89.0

Washington

Ellensburg - Central Washington State College - KCWS 91.0. [The college also broadcasts public affairs material on 91.5, 93.5, 94.5.]
 Pullman - Washington State U. - KUGR 94.9

West Virginia

Elkins - Davis & Elkins College - WDEE 90.1

CANADA

Ontario

Toronto - U. of Toronto - CFRV 96.3

Other CAFM "Stations," Either Pending or on the Air, Frequencies Unknown:

AK Juneau - Community
 CA Santa Clara - U. of Santa Clara - CAIN \$
 IL Charleston - E. IL U. - WELH
 IN Bloomington - Indiana U. - WIUS
 NM Las Cruces - NM State U. - "KRWG" commercial; separate from licensed KRWG (FM) 91.7.
 NY Plattsburgh - S. U. N. Y. - WKGO
 OH Bluffton - Bluffton College - WBUF
 OH Defiance - Defiance College - WDCW Ch. 5 audio (pending)
 PA Newtown - Bucks County Comm. Col. - WTYL
 PA Schnecksville-Lehigh " " " - WLTC
 PA Waynesburg - Waynesb. State Col. - WKUL
 VT St. Johnsbury - Lyndon " " - WVM
 WV Glenville - Glenville " " - WGSC

CANADA

PD Montreal - Radio McGill - McGill U.